

# Ceylon Government Gazette

Published by Authority.

No. 7,056 — FRIDAY, OCTOBER 10, 1919.

## Part III.—Lands.

*Separate paging is given to each Part in order that it may be filed separately.*

	PAGE		PAGE		PAGE
Land Settlement Notices :—		Land Sales by the Government Agents :—		Land Sales by the Settlement Officer :—	
Preliminary Notices ..	..1639	North-Western Province ..	—	Northern Province ..	—
Final Orders ..	..1642	North-Central Province ..	—	Eastern Province ..	—
Land Sales by the Government Agents :—		Province of Uva ..	..1674	North-Western Province ..	—
Western Province ..	—	Province of Sabaragamuwa ..	—	North-Central Province ..	.. 1675
Central Province ..	—	Land Sales by the Settlement Officer :—		Province of Uva ..	—
Southern Province ..	..1673	Western Province ..	—	Province of Sabaragamuwa ..	—
Northern Province ..	—	Central Province ..	—	Land Acquisition Notices ..	.. 1676
Eastern Province ..	—	Southern Province ..	—	Land Resumption Notices ..	—

### PRELIMINARY NOTICES.

#### Anuradhapura Notice No. 7,376.

#### Notice under "The Waste Lands Ordinances of 1897, 1899, 1900, and 1903."

TAKE notice that unless within three months from October 10, 1919, the persons, if any, who claim any interest in the land hereinafter mentioned make claim in person or in writing to the said land or to some interest therein to N. A. Hampton, Esq., Special Officer appointed under section 28 of "The Waste Lands Ordinances of 1897, 1899, 1900 and 1903," at his office at Colombo :

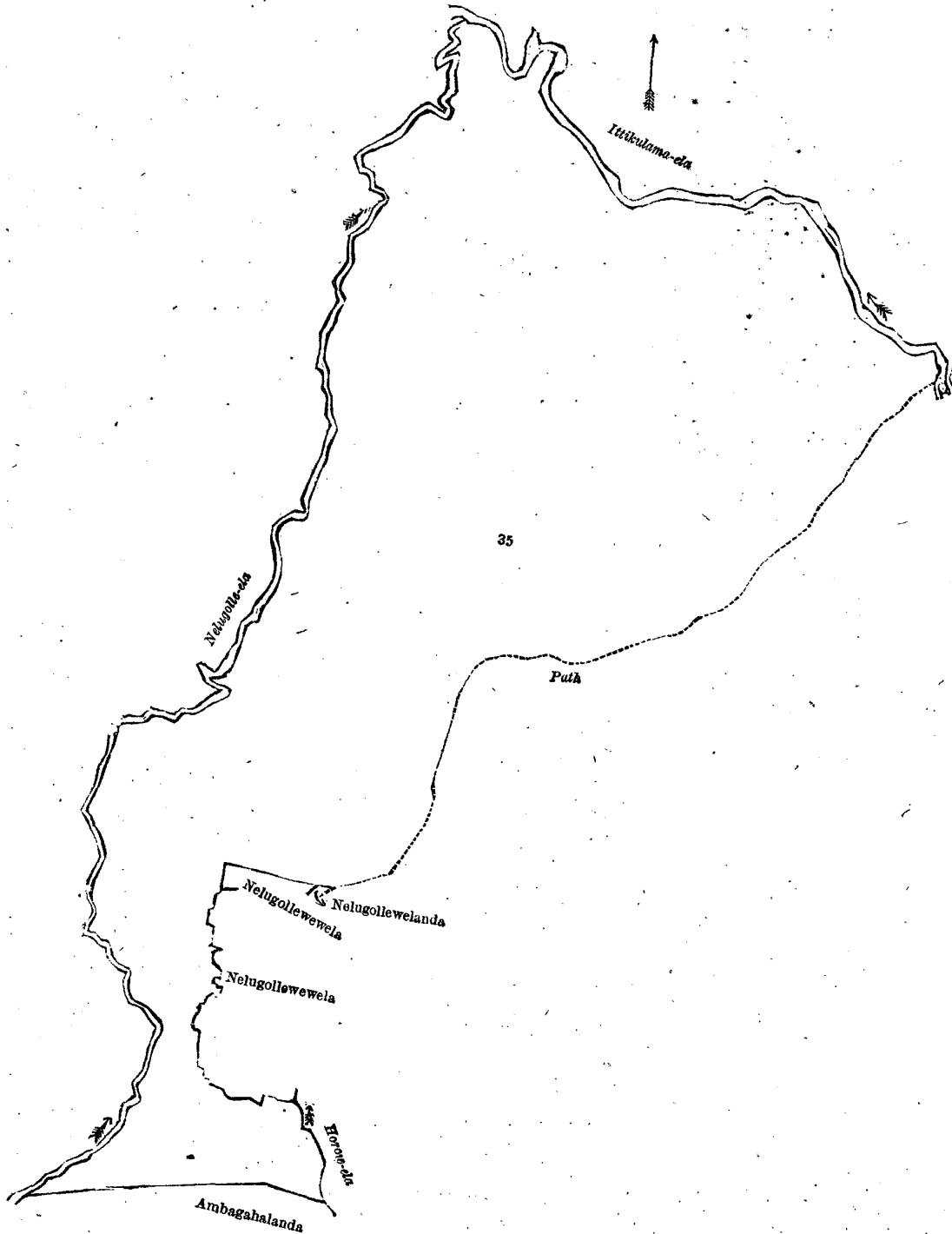
Such Special Officer, in pursuance of the powers vested in him by the said Ordinances, will declare by writing under his hand that the land, to which no claim has been made, is the property of the Crown.

N. A. HAMPTON,  
Special Officer.

NOTE.—A claim to a right of way over the said lands or any of them is a claim to an interest in the land or lands.

#### *Description of the Land referred to.*

The land commonly called or known as Mahadamana, Ambagahalanda, Siyambalagahalanda, situated in the village of Ittikulama, in the Wilachchiya tulana of the Wilachchiya korale of the Nuwaragam palata, in the North-Central Province, containing in extent 92 acres 1 rood and 3 perches, shown as lot 35 in block survey preliminary plan 729 and in the annexed diagram ; and bounded as follows : on the north by Ittikulama-ela ; on the east by a path, Nelugollewewela (private), Nelugollewewela (private), Horrow-ela ; on the south by Ambagahalanda declared to be the property of the Crown under the Waste Lands Ordinances ; on the west by Nelugolle-ela.



Surveyor-General's Office,  
Colombo, August 28, 1919.

Scale of 8 Chains to an Inch.

H. P. HARRISON,  
for Surveyor-General.

Anuradhapura S. O. 21—1919.

**Kegalla Notice No. 7,377.**

**Notice under "The Waste Lands Ordinances of 1897, 1899, 1900, and 1903."**

TAKE notice that unless within three months from October 10, 1919, the persons, if any, who claim any interest in the lands hereinafter mentioned or in any one or more of such lands or to some interest therein make claim in person or in writing to the said lands or any of them or to some interest therein to Frederick Lewis, Esq., Special Officer appointed under section 28 of "The Waste Lands Ordinances of 1897, 1899, 1900, and 1903," at his office at Colombo :

Such Special Officer, in pursuance of the powers vested in him by the said Ordinances, will declare by writing under his hand that the said lands, or such of them as to which no claim has been made, are the property of the Crown.

FREDERICK LEWIS,  
Special Officer.

NOTE.—A claim to a right of way over the said lands or any of them is a claim to an interest in the land or lands.

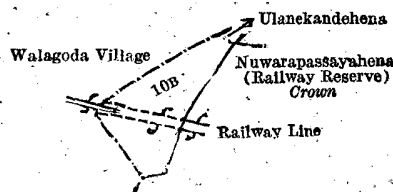
*Description of the Lands referred to.*

The following lots situated in the village of Ihalakotte, in the Galboda pattu of the Galboda korale of the Kegalla District, in the Province of Sabaragamuwa, as described in the annexed diagrams :—

## I.—Block survey preliminary plan 177.

Lot.	Name of Land.	Extent, A. R. P.
10B	Nuwarapassayahena (railway reserve)	0 1 18

and bounded as follows : on the north by the village limit of Walagoda, Ulanekandehena claimed by Rankotpedige Kiri Menika and others ; on the east by Nuwarapassayahena (railway reserve) declared to be the property of the Crown under the Waste Lands Ordinances ; on the south by Nuwarapassayahena (railway reserve) declared to be the property of the Crown under the Waste Lands Ordinances ; on the west by the village limit of Walagoda.



Surveyor-General's Office,  
Colombo, June 20, 1919.

Scale of 4 Chains to an Inch.

C. R. LUNDIE,  
for Surveyor-General.

## II.—Block survey preliminary plan 177.

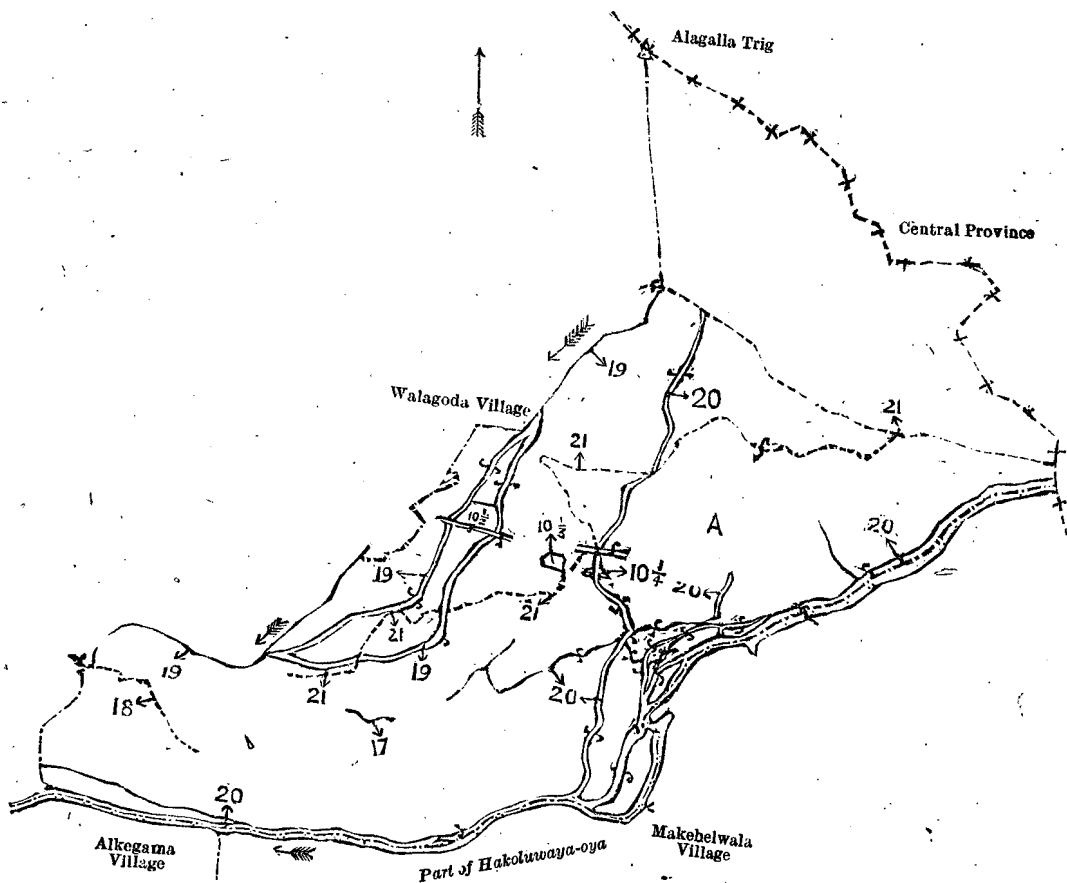
Lot.	Name of Land.	Extent, A. R. P.	Lot.	Name of Land.	Extent, A. R. P.
10½	Dehigahumulatenna (railway reservation)	0 2 20	19	Nai-ela, Dodanwatte-ela, Narangewatte-ela (streams)	2 2 13
10¾	Pangahamulawatta (do.)	0 0 27	20	Part of Hakoluwaya-oya (stream)	6 2 1
10¼	Pangahamulawattagawakumbura (do.)	0 0 11	21	Gansabhawa road (footpath)	0 2 16
17	Water-course	0 0 6			
18	Gansabhawa road (footpath)	0 0 10			
					10 2 24

and bounded as follows : on the north by the village limit of Walagoda, Alagalla trigonometrical station, the boundary of the Central Province ; on the east by the boundary of the Central Province, the Hakoluwaya-oya (the village limit of Makehelwala) ; on the south by part of Hakoluwaya-oya (the village limit of Makehelwala, the village limit of Alkegama) ; on the west by the village limit of Walagoda.

NOTE.—The following lots lying within the above-mentioned boundaries are excluded from this part of the notice, and no part of their aggregate acreage of 225 acres and 27 perches is included in the acreage of 10 acres 2 roods and 24 perches given above :—

## Block survey preliminary plan 177.

Lot.	Name of Land.	Extent, A. R. P.	Lot.	Name of Land.	Extent, A. R. P.
A 1	Ulanekandepatana (parts of T. Ps. 50,233, 49,841, and 23,375½)	61 0 2	A 6K	Ulanekandehena (part of T. P. 102,407)	6 0 16
A 1A	Ulanekandepatana	3 1 23	A 6K1	Do.	0 0 1
A 1B	Do. (T. P. 313,469)	0 2 8	A 6K2	Do.	0 0 1
A 1C	Do. (do.)	0 1 36	A 6L	Do.	1 2 35
A 1D	Do.	0 0 22	A 7	Waulenekumbura (part of T. P. 102,407)	1 1 35
A 2	Ulanakanda estate (part of T. P. 50,233)	4 0 15	A 8	Nuwarapassawatta, Hapugahamulathena (part of T. P. 102,407)	3 1 20
A 2A	Do.	1 3 14	A 9	Dehigahumulawatta (part of T. P. 102,407)	0 1 12
A 2B	Do. (T. P. 313,469)	3 1 31	A 10	Nuwarapassayahena (railway reserve)	9 1 26
A 3	Udakandewatta	0 1 30	A 10A	Polkotuwehenewatta (do.)	0 0 39
A 4	Ulanekandekumbura	1 1 12	A 10B	Nuwarapassayahena (do.)	0 1 18
A 4A	Do.	0 0 11	A 11	Railway line	1 1 38
A 4B	Do. (part of T. P. 102,407)	0 0 6	A 11A	Do.	0 0 6
A 5	Udakandewatta	0 1 14	A 12	Kapukotuwewatta	0 0 15
A 6	Ulanekandehena (T. P. 313,469)	4 2 33	A 13	Kapukotuwehena, Pinkanate, and Embilagodakumburepillewa	0 1 13
A 6A	Do. (part of T. P. 50,233)	3 2 34	A 15	Embilagodakumbura	1 1 33
A 6B	Do.	2 2 37	A 16	Kalaotuwagetennewatta (part of T. P. 102,407)	95 1 8
A 6C	Do. (part of T. P. 50,124)	3 0 29		Do.	0 0 2
A 6D	Do. (part of T. P. 102,407)	8 1 26	A 16B	Do.	0 0 6
A 6E	Do.	0 0 18	A 22	Ambagollehena	0 0 37
A 6F	Do.	2 2 36			
A 6G	Do.	0 0 7			
A 6H	Do.	0 0 4			
A 6I	Do.	0 0 4			
A 6J	Do.	0 1 14			
					225 0 27



Surveyor-General's Office,  
Colombo, June 28, 1919.

Scale of 16 Chains to an Inch.

Kegalla S. O. 11—1919.

C. R. LUNDIE,  
for Surveyor-General.

**FINAL ORDERS.**

**Kalutara S. O. No. 57.**

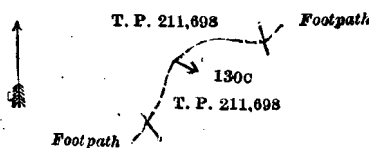
**Order under Section 2 of "The Waste Lands Ordinances of 1897, 1899, 1900, and 1903,"  
declaring Land to be Crown Property.**

In the matter of the land commonly called or known as footpath, situate in the village of Totaha, in the Walallawiti pattu of the Pasdun korale west of the Kalutara District, in the Western Province, and of "The Waste Lands Ordinances of 1897, 1899, 1900, and 1903."

THE notice required by section 1 of "The Waste Lands Ordinances of 1897, 1899, 1900, and 1903," having been duly published in manner prescribed by that section in respect of the above-named land (*vide* Notice No. 7,207), and no claim having been made to the said land or to any interest therein within the period of three months from the date specified in the said notice, I, Norman Albert Hampton, Special Officer appointed under section 28 of the said Ordinances, under and by virtue of the powers vested in me in that behalf by section 2 of the said Ordinances, do hereby on this 20th day of August, 1919, order and declare that the said land, as more fully described herein below, situate in the village of Totaha, in the Walallawiti pattu of the Pasdun korale west of the Kalutara District, in the Western Province, and shown as lot 130c in preliminary plan 92 and in the annexed diagram, and containing in extent 2 perches, is the property of the Crown.

*Description of the Land referred to.*

The land commonly called or known as footpath, situated in the village of Totaha, in the Walallawiti pattu of the Pasdun korale west of the Kalutara District, in the Western Province, containing in extent 2 perches, shown as lot 130c in preliminary plan 92 and in the annexed diagram; and bounded as follows; on the north by T. P. 211,698; on the east by footpath; on the south by T. P. 211,698, a footpath; on the west by T. P. 211,698.



Surveyor-General's Office,  
Colombo, March 22, 1919.

Scale of 4 Chains to an Inch.

August 20, 1919.

N. A. HAMPTON,  
Special Officer.

C. R. LUNDIE,  
for Surveyor-General.

**Kalutara S. O. No. 58.**

**Order under Section 2 of "The Waste Lands Ordinances of 1897, 1899, 1900, and 1903,"  
declaring Lands to be crown Property.**

In the matter of the lands commonly called or known as road and Puwakketiye-dola, situate in the village of Halwala, in the Walallawiti pattu of the Pasdun korale west of the Kalutara District, in the Western Province, and of "The Waste Lands Ordinances of 1897, 1899, 1900, and 1903."

THE notice required by section 1 of "The Waste Lands Ordinances of 1897, 1899, 1900, and 1903," having been duly published in manner prescribed by that section in respect of the above-named lands (*vide* Notice No. 7,210), and no claim having been made to the said lands or to any interest therein within the period of three months from the date specified in the said notice, I, Norman Albert Hampton, Special Officer appointed under section 28 of the said Ordinances, under and by virtue of the powers vested in me in that behalf by section 2 of the said Ordinances, do hereby on this 20th day of August, 1919, order and declare that the said lands, as more fully described herein below, situate in the village of Halwala, in the Walallawiti pattu of the Pasdun korale west of the Kalutara District, in the Western Province, and shown as lots 191A, 191C, 191E, 191G, 191I, 191K, 191L, 191N, 191P, 193B in preliminary plan 81 and in the annexed diagrams, and containing in extent 3 roods and 1 perch, are the property of the Crown.

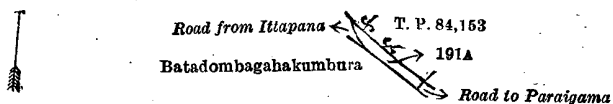
*Description of the Lands referred to.*

The following lots situated in the village of Halwala, in the Walallawiti pattu of the Pasdun korale west of the Kalutara District, in the Western Province, as described in the annexed diagrams:—

I.—Preliminary plan 81.

Lot.	Name of Land.	Extent, A. R. P.
191A	Road	0 0 6

and bounded as follows: on the north by T. P. 84,153; on the east by the road from Paraigama to Ittapana; on the south by Batadombagahakumbura claimed by Piyankararadage Sada and others; on the west by the road from Ittapana to Paraigama.



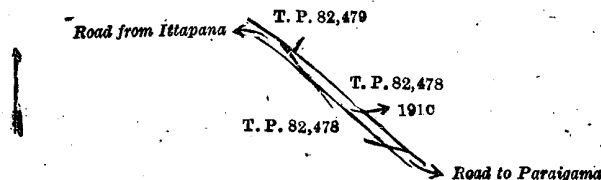
Surveyor-General's Office,  
Colombo, March 14, 1919.

Scale of 4 Chains to an Inch.

A. J. WICKWAR,  
for Surveyor-General.

Lot.	Name of Land.	Extent, A. R. P.
191C	Road	0 0 10

and bounded as follows: on the north by T. P. 82,479, T. P. 82,478; on the east by T. P. 82,478, road from Paraigama to Ittapana; on the south by T. P. 82,478; on the west by T. P. 82,478, the road from Ittapana to Paraigama.



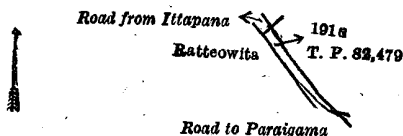
Surveyor-General's Office,  
Colombo March 14, 1919.

Scale of 4 Chains to an Inch.

A. J. WICKWAR,  
for Surveyor-General.

Lot.	Name of Land.	Extent, A. R. P.
191E	Road	0 0 4

and bounded as follows: on the north by the road from Ittapana to Paraigama; on the east by T. P. 82,479; on the south by the road from Paraigama to Ittapana; on the west by Ratteowita claimed by A. M. Mathias Appu and others.



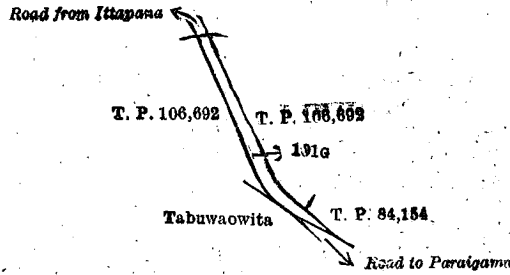
Surveyor-General's Office,  
Colombo, March 14, 1919.

Scale of 4 Chains to an Inch.

A. J. WICKWAR,  
for Surveyor-General.

Lot.	Name of Land.	Extent, A. R. P.
191G	Road	0 0 16

and bounded as follows: on the north by the road from Ittapana to Paraigama; on the east by T. P. 106,692, T. P. 84,154; on the south by the road from Paraigama to Ittapana, Tabuwaowita claimed by A. K. Babichan and others; on the west by T. P. 106,692.



Surveyor-General's Office,  
Colombo, March 14, 1919.

Scale of 4 Chains to an Inch.

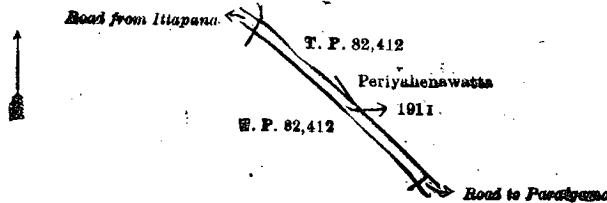
A. J. WICKWA,  
for Surveyor-General.

V.—Preliminary plan 81.

Lot.	Name of Land.
191i	Road

Extent, A. R. P.  
0 0 16

and bounded as follows : on the north by T. P. 82,412, Periyahenawatta claimed by T. M Seneris Appu and others ; on the east by the road from Paraigama to Ittapana ; on the south by T. P. 82,412 ; on the west by the road from Ittapana to Paraigama.



Surveyor-General's Office,  
Colombo, March 14, 1919.

Scale of 4 Chains to an Inch.

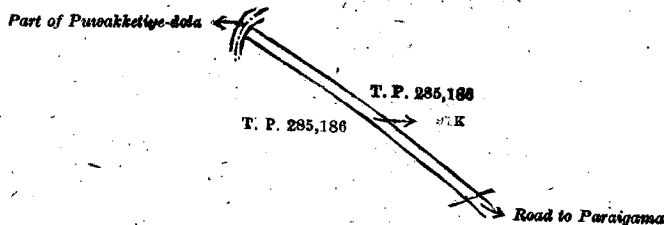
A. J. WICKWAR,  
for Surveyor-General.

VI.—Preliminary plan 81.

Lot.	Name of Land.
191k	Road

Extent, A. R. P.  
0 0 18

and bounded as follows : on the north by T. P. 285,186 ; on the east by the road from Paraigama ; on the south by T. P. 285,186 ; on the west by part of Puwakketiye-dola.



Surveyor-General's Office,  
Colombo, March 14, 1919.

Scale of 4 Chains to an Inch.


A. J. WICKWAR,  
for Surveyor-General.

VII.—Preliminary plan 81.

Lot.	Name of Land.
191l	Road

Extent, A. R. P.  
0 0 15

and bounded as follows : on the north by T. P. 215,459 ; on the east by the road from Paraigama to Ittapana ; on the south by T. P. 215,459 ; on the west by the road from Ittapana to Paraigama.



Surveyor-General's Office,  
Colombo, March 14, 1919.

Scale of 4 Chains to an Inch.

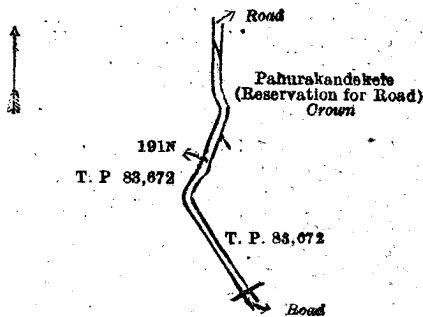
A. J. WICKWAR,  
for Surveyor-General.

VIII.—Preliminary plan 81.

Lot.	Name of Land.
191n	Road

Extent, A. R. P.  
0 0 14

and bounded as follows : on the north by a road ; on the east by Pahurakandekela (reservation for road) belonging to the Crown, T. P. 83,672 ; on the south by a road ; on the west by T. P. 83,672.



Surveyor-General's Office,  
Colombo, March 14, 1919.

Scale of 4 Chains to an Inch.

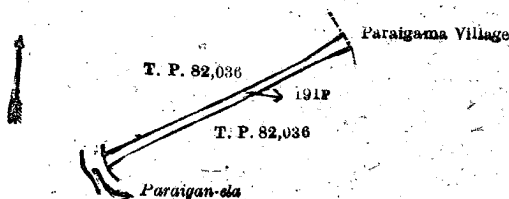
A. J. WICKWAR,  
for Surveyor-General.

IX.—Preliminary plan 81.

Lot.	Name of Land.
191r	Road

Extent, A. R. P.  
0 0 18

and bounded as follows : on the north by T. P. 82,036 ; on the east by the village limit of Paraigama ; on the south by T. P. 82,036 ; on the west by the Paraigan-ela.



Surveyor-General's Office,  
Colombo, March 14, 1919.

Scale of 4 Chains to an Inch.

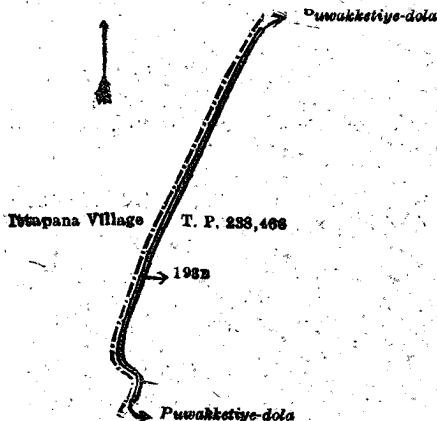
A. J. WICKWAR,  
for Surveyor-General.

X.—Preliminary plan 81.

Lot.	Name of Land.
193B	Puwakketiye-dola

Extent, A. R. P.  
0 0 4

and bounded as follows : on the north by T. P. 238,446 ; on the east by T. P. 238,446 ; on the south by Puwakketiye-dola ; on the west by the village limit of Ittapana.



Surveyor-General's Office.  
Colombo, March 14, 1919.

Scale of 4 Chains to an Inch.

A. J. WICKWAR,  
for Surveyor-General.

N. A. HAMPTON,  
Special Officer.

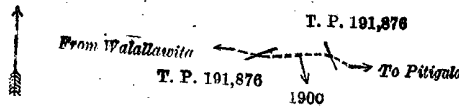
August 20, 1919.

**Kalutara S. O. No. 59.**

**Order under Section 2 of "The Waste Lands Ordinances of 1897, 1899, 1900, and 1903," declaring Lands to be Crown Property.**

In the matter of the lands commonly called or known as footpath, Gansabhawa path, &c., situate in the village of Walallawita, in the Walallawiti pattu of the Pasdun korale west of the Kalutara District, in the Western Province, and of "The Waste Lands Ordinances of 1897, 1899, 1900, and 1903."

THE notice required by section 1 of "The Waste Lands Ordinances of 1897, 1899, 1900, and 1903," having been duly published in manner prescribed by that section in respect of the above-named lands (*vide* Notice No. 7,233), and no claim having been made to the said lands or to any interest therein within the period of three months from the date specified in the said notice, I, Norman Albert Hampton, Special Officer appointed under section 28 of the said Ordinances, under and by virtue of the powers vested in me in that behalf by section 2 of the said Ordinances, do hereby on this 29th day of August, 1919, order and declare that the said lands, as more fully described herein below, situate in the village of Walallawita, in the Walallawiti pattu of the Pasdun korale west of the Kalutara District, in the Western Province, and shown as lots 19A, 47A, 55A, 55C, 55E, 55G, 182A, 190A, 190C, 191A, 194A, 195A in block survey preliminary plan 93 and in the annexed diagrams, and containing in extent 1 rood and 12 perches, are the property of the Crown.



Surveyor-General's Office,  
Colombo March 15, 1919.


Scale of 4 Chains to an Inch.

A. J. WICKWAR,  
for Surveyor-General.

X.—Block survey preliminary plan 93.

Extent, A. R. P.  
0 0 4

Lot. Name of Land.  
191A .. Footpath  
and bounded as follows : on the north by T. P. 211,730 ; on the east by a footpath ; on the south by T. P. 211,730 ; on the west by a footpath.



Surveyor-General's Office,  
Colombo, March 15, 1919.

Scale of 4 Chains to an Inch.

A. J. WICKWAR,  
for Surveyor-General.

XI.—Block survey preliminary plan 93.

Extent, A. R. P.  
0 0 2

Lot. Name of Land.  
194A .. Indurugaha-dola ..  
and bounded as follows : on the north by Nanawalawatta alias Kanattagewatta claimed by Don William de Costa Dassanayaka and others (T. P. 248,552) ; on the east by Indurugaha-dola ; on the south by the village limit of Totaha ; on the west by Indurugaha-dola.



Surveyor-General's Office,  
Colombo, March 15, 1919.

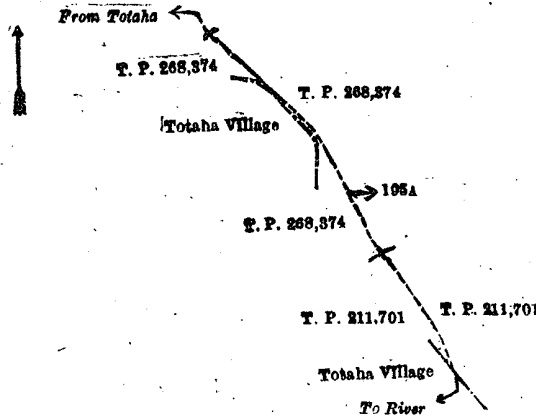
Scale of 4 Chains to an Inch.

A. J. WICKWAR,  
for Surveyor-General.

XII.—Block survey preliminary plan 93.

Extent, A. R. P.  
0 0 6

Lot. Name of Land.  
195A .. Footpath  
and bounded as follows : on the north by footpath, T. P. 268,374 ; on the east by T. Ps. 268,374, 211,701 ; on the south by the village limit of Totaha ; on the west by T. Ps. 211,701, 268,374, the village limit of Totaha, T. P. 268,374.



Surveyor-General's Office,  
Colombo, March 15, 1919.

Scale of 4 Chains to an Inch.

A. J. WICKWAR,  
for Surveyor-General.

N. A. HAMPTON,  
Special Officer.  
August 29, 1919.

Galle S. O. No. 388.

Order under Section 2 of "The Waste Lands Ordinances of 1897, 1899, 1900, and 1903,"  
declaring Lands to be Crown Property.

In the matter of the lands commonly called or known as Nerugalkanda and Nerugalkandemukalana, situate in the village of Udugama, in the Gangaboda pattu of the Galle District, in the Southern Province, and of "The Waste Lands Ordinances of 1897, 1899, 1900, and 1903."

THE notice required by section 1 of "The Waste Lands Ordinances of 1897, 1899, 1900, and 1903," having been duly published in manner prescribed by that section in respect of the above-named lands (*vide* Notice No. 6,296), and no claim having been made to the said lands or to any interest therein within the period of three months from the date specified in the said notice, I, Arnold Langdon Crossman, Special Officer appointed under section 28 of the said Ordinances, under and by virtue of the powers vested in me in that behalf by section 2 of the said Ordinances, do hereby on this 13th day of August, 1919, order and declare that the said lands, as more fully described herein below, situate in the village of Udugama, in the Gangaboda pattu of the Galle District, in the Southern Province, and shown as lots 166, 166a, 166c, 166f, 166g in block survey preliminary plan 528 and in the annexed diagram, and containing in extent 50 acres 2 roods and 7 perches, are the property of the Crown.



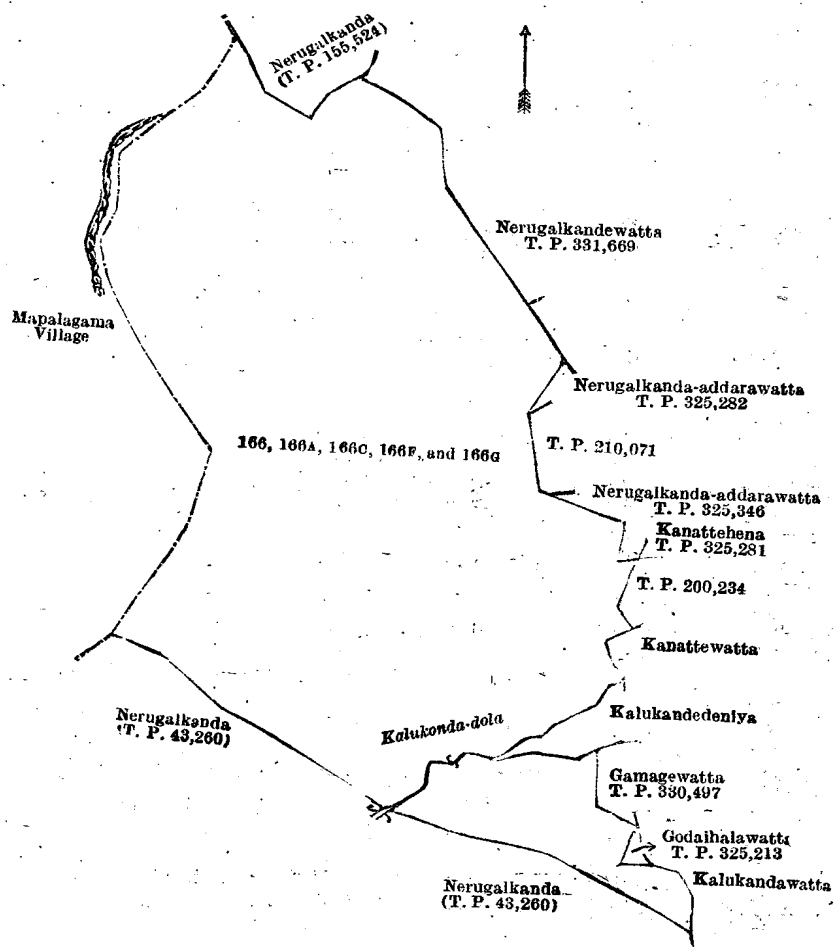
## Description of the Lands referred to.

The following lots situated in the village of Udugama, in the Gangaboda pattu of the Galle District, in the Southern Province, as described in the annexed diagram :—

Block survey preliminary plan 528.

Lot.	Name of Land.	Extent, A. R. P.	Lot.	Name of Land.	Extent, A. R. P.
166	Nerugalkanda	.. 46 1 36	166G	Nerugalkandemukalana	.. 1 0 8
166A	Nerugalkandemukalana	.. 1 0 0			
166C	Do.	.. 1 0 4			
166F	Do.	.. 0 3 39			50 2 7

and bounded as follows : on the north by the village limit of Mapalagama, Nerugalkanda (T. P. 155,524), Nerugalkandewatta sold by the Crown (T. P. 331,669); on the east by Nerugalkandewatta sold by the Crown (T. P. 331,669), Nerugalkanda-addarawatta sold by the Crown (T. P. 325,282), T. P. 210,071, Nerugalkanda-addarawatta sold by the Crown (T. P. 325,346), Kanattehena sold by the Crown (T. P. 325,281), T. P. 200,234, Kanattewatta claimed by Welege Theberis and others, Kalukandedeniya sold to Udugama Gamage Francis and others under the Waste Lands Ordinances, the Kalukonda-dola, Kalukandedeniya sold to Udugama Gamage Francis and others under the Waste Lands Ordinances, Gamagewatta sold by the Crown (T. P. 330,497), Godaihalawatta sold by the Crown (T. P. 325,213), Kalukandawatta claimed by Udugama Gamage Nikulas and others; on the south by Nerugalkanda (T. P. 43,260), Kalukonda-dola, Nerugalkanda (T. P. 43,260); on the west by the village limit of Mapalagama.



Surveyor-General's Office,  
Colombo, July 4, 1919.

Scale of 8 Chains to an Inch.

C. R. LUNDIE,  
for Surveyor-General.

August 13, 1919.

A. L. CROSSMAN,  
Special Officer.

## Galle S. O. No. 389.

## Order under Section 4, Sub-section (1), of "The Waste Lands Ordinances of 1897, 1899, 1900, and 1903."

In the matter of the land commonly called or known as Kalukandedeniya, situate in the village of Udugama, in the Gangaboda pattu of the Galle District, in the Southern Province, and of "The Waste Lands Ordinances of 1897, 1899, 1900, and 1903."

WHEREAS in pursuance of section 1 of the said Ordinances it was duly declared and notified on the 20th day of April, 1917, that if no claim to the land commonly called or known as Kalukandedeniya, situate in the village of Udugama, in the Gangaboda pattu of the Galle District, in the Southern Province, containing in extent 3 rods and 17 perches, shown as lot 165 in block survey preliminary plan 528 and in the annexed diagram, was made to Thomas Graham Willett, Special Officer appointed under section 28 of the said Ordinances, within the period of three months from the date specified in the said notice, such land would be declared the property of the Crown, and dealt with on account of the Crown (*vide* Notice No. 6,296):

And whereas Udugama Gamage Nicholas made claim thereto, and whereas the said claimant having died during the pendency of the inquiry his heirs (a) Udugama Gamage Francis, (b) ditto Don Dias (minor), and (c) ditto Suwandara (minor) were substituted as claimants, and I, Arnold Langdon Crossman, Special Officer appointed under section 28 of the said Ordinances, made due inquiry into such claim, and whereas the said (a) Udugama Gamage Francis, for himself and as duly appointed representative of the said two minors, and I, came to an agreement in writing dated the 2nd day of November, 1918, concerning the said land, under section 4, sub-section (1), of the said Ordinances, whereby it was agreed that the said (a) Udugama Gamage Francis, (b) ditto Don Dias (minor), and (c) ditto Suwandara (minor) should be declared the purchasers of the said land, in equal shares, upon payment on or before the 2nd day of February, 1919, to the Government Agent at Galle, or to the Settlement Officer, of a sum of Rupees Thirteen and Cents Seventy only (Rs. 13·70), as the purchase amount of the said land, and whereas the said amount has been duly paid, the said (a) Udugama Gamage Francis, (b) ditto Don Dias (minor), and (c) ditto Suwandara (minor), are hereby, in pursuance of the agreement aforementioned, declared to be the purchasers of the said land, in equal shares, as more fully described herein below.

*Description of the Land referred to.*

The land commonly called or known as Kalukandedeniya (exclusive of the Kalukanda-dola passing through the land), situated in the village of Udugama, in the Gangaboda pattu of the Galle District, in the Southern Province, containing in extent 3 roods and 17 perches, and shown as lot 165 in block survey preliminary plan 528 and in the annexed diagram; and bounded as follows: on the north by the Kalukanda-dola, Nerugalkandemukulana to be declared the property of the Crown under the Waste Lands Ordinances; on the east by T. P. 200,236; on the south by Gamagewatta sold by the Crown (T. P. 330,497), Nerugalkanda to be declared the property of the Crown under the Waste Lands Ordinances; on the west by Nerugalkanda to be declared the property of the Crown under the Waste Lands Ordinances, the Kalukanda-dola.



Surveyor-General's Office,  
Colombo, July 4, 1919.

Scale of 8 Chains to an Inch.

C. R. LUNDIE,  
for Surveyor-General.

A. L. CROSSMAN,  
Special Officer.

August 13, 1919.

**Hambantota S. O. No. 1,589.**

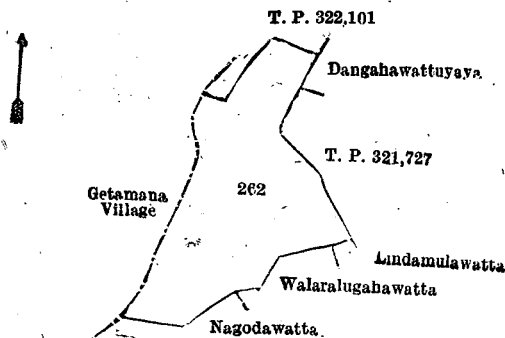
**Order under Section 2, Sub-section (1), of "The Waste Lands Ordinances of 1897, 1899, 1900, and 1903," declaring Land to be Crown Property.**

In the matter of the land commonly called or known as Nagodamukulana, situate in the village of Mahahilla, in the Giruwa pattu west of the Hambantota District, in the Southern Province, and of "The Waste Lands Ordinances of 1897, 1899, 1900, and 1903."

THE notice required by section 1 of "The Waste Lands Ordinances of 1897, 1899, 1900, and 1903," having been duly published in manner prescribed by that section in respect of the above-named land (*vide* Notice No. 6,774), and no claim having been made to the said land or to any interest therein within the period of three months from the date specified in the said notice, I, Frederick Lewis, Special Officer appointed under section 28 of the said Ordinances, under and by virtue of the powers vested in me in that behalf by section 2 of the said Ordinances, do hereby on this 27th day of August, 1919, order and declare that the said land, as more fully described herein below, situate in the village of Mahahilla, in the Giruwa pattu west of the Hambantota District, in the Southern Province, and shown as lot 262 in block survey preliminary plan 297 and in the annexed diagram, and containing in extent 5 acres 2 roods and 7 perches, is the property of the Crown.

*Description of the Land referred to.*

The land commonly called or known as Nagodamukulana, situated in the village of Mahahilla, in the Giruwa pattu west of the Hambantota District, in the Southern Province, containing in extent 5 acres 2 roods and 7 perches, and shown as lot 262 in block survey preliminary plan 297 and in the annexed diagram; and bounded as follows: on the north by T. P. 322,101; on the east by Dangahawattuyaya (private), T. P. 321,727; on the south by Lindamulawatta (private), Walaralugahawatta (private), Nagodawatta (private); on the west by the village limit of Getamana.



Surveyor-General's Office,  
Colombo, August 14, 1919.

Scale of 8 Chains to an Inch.

H. P. HARRISON,  
for Surveyor-General.

FREDERICK LEWIS,  
Special Officer.

August 27, 1919.

## Kurunegala S. O. No. 2,695.

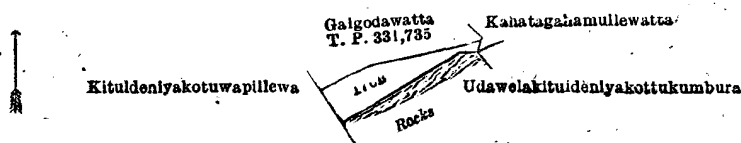
Order under Section 2 of "The Waste Lands Ordinances of 1897, 1899, 1900, and 1903,"  
declaring Land to be Crown Property.

In the matter of the land commonly called or known as Hinduruwalakumburepillewa, situate in the village of Ahugoda, in the Rekko pattu korale of the Dambadeni hatpattu of the Kurunegala District, in the North-Western Province, and of "The Waste Lands Ordinances of 1897, 1899, 1900, and 1903."

THE notice required by section 1 of "The Waste Lands Ordinances of 1897, 1899, 1900, and 1903," having been duly published in manner prescribed by that section in respect of the above-named land (*vide* Notice No. 7,214), and no claim having been made to the said land or to any interest therein within the period of three months from the date specified in the said notice, I, Norman Albert Hampton, Special Officer appointed under section 28 of the said Ordinances, under and by virtue of the powers vested in me in that behalf by section 2 of the said Ordinances, do hereby on this 15th day of August, 1919, order and declare that the said lands, as more fully described herein below, situate in the village of Ahugoda, in the Rekko pattu korale of the Dambadeni hatpattu of the Kurunegala District, in the North-Western Province, and shown as lot 176B in block survey preliminary plan 1,493 and in the annexed diagram, and containing in extent 28 perches, is the property of the Crown.

*Description of the Land referred to.*

The land commonly called or known as Hinduruwalakumburepillewa, situated in the village of Ahugoda, in the Rekko pattu korale of the Dambadeni hatpattu of the Kurunegala District, in the North-Western Province, containing in extent 28 perches, shown as lot 176B in block survey preliminary plan 1,493 and in the annexed diagram; and bounded as follows: on the north by Galgodawatta sold by the Crown (T. P. 331,735); on the east by Kahatagahamullewatta sold by the Crown; on the south by Udawela Kituldeniyakottukumbura (rocks) claimed by Jayasekera Mudiyanselege Kiri Banda, Arachchi; on the west by Kituldeniyakotuwapillewa claimed by Jayasekera Mudiyanselege Kiri Banda, Arachchi.



Surveyor-General's Office,  
Colombo, March 18, 1919.

Scale of 4 Chains to an Inch.

C. R. LUNDIE,  
for Surveyor-General.

N. A. HAMPTON,  
Special Officer.

August 15, 1919.

## Kurunegala S. O. No. 2,696.

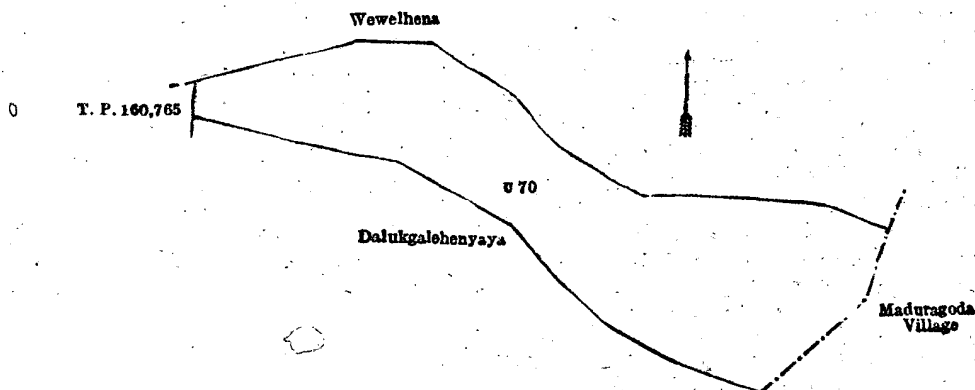
Order under Section 2 of "The Waste Lands Ordinances of 1897, 1899, 1900, and 1903,"  
declaring Land to be Crown Property.

In the matter of the land commonly called or known as Wewelhena, situate in the village of Udattapola, in the Ihala-wisideke korale of the Hiriyala hatpattu of the Kurunegala District, in the North-Western Province, and of "The Waste Lands Ordinances of 1897, 1899, 1900, and 1903."

THE notice required by section 1 of "The Waste Lands Ordinances of 1897, 1899, 1900, and 1903," having been duly published in manner prescribed by that section in respect of the above-named land (*vide* Notice No. 7,215), and no claim having been made to the said land or to any interest therein within the period of three months from the date specified in the said notice, I, John Murray Davies, Special Officer appointed under section 28 of the said Ordinances, under and by virtue of the powers vested in me in that behalf by section 2 of the said Ordinances, do hereby on this 15th day of August, 1919, order and declare that the said land, as more fully described herein below, situate in the village of Udattapola, in the Ihala-wisideke korale of the Hiriyala hatpattu of the Kurunegala District, in the North-Western Province, and shown as lot 70 in preliminary plan 4,291 and in the annexed diagram, and containing in extent 4 acres and 2 perches, is the property of the Crown.

*Description of the Land referred to.*

The land commonly called or known as Wewelhena, situate in the village of Udattapola, in the Ihala-wisideke korale of the Hiriyala hatpattu of the Kurunegala District, in the North-Western Province, containing in extent 4 acres and 2 perches, and shown as lot 70 in preliminary plan 4,291 and in the annexed diagram; and bounded as follows: on the north by Wewelhena sold by the Crown; on the east by the village limit of Maduragoda; on the south by the village limit of Maduragoda, Dalukga ehenyaya claimed by A. H. Don Bastian de Silva; on the west by T. P. 160,765.



Surveyor-General's Office,  
Colombo, March 29, 1919.

Scale of 4 Chains to an Inch.

C. R. LUNDIE,  
for Surveyor-General.

J. M. DAVIES,  
Special Officer.

August 15, 1919.

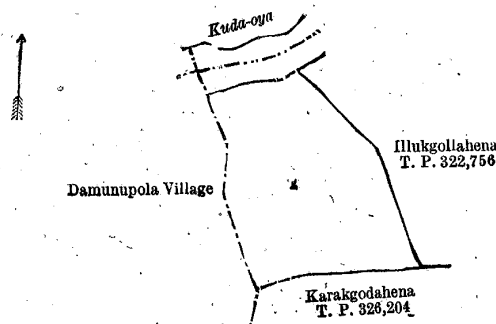
**Kurunegala S. O. No. 2,697.****Order under Section 2 of "The Waste Lands Ordinances of 1897, 1899, 1900, and 1903,"  
declaring Land to be Crown Property.**

In the matter of the land commonly called or known as Illukgollahena, situate in the village of Pannala, in the Udukaha korale east of the Dambadeni hatpattu of the Kurunegala District, in the North-Western Province, and of "The Waste Lands Ordinances of 1897, 1899, 1900, and 1903."

THE notice required by section 1 of "The Waste Lands Ordinances of 1897, 1899, 1900, and 1903," having been duly published in manner prescribed by that section in respect of the above-named land (*vide* Notice No. 7,212), and no claim having been made to the said land or to any interest therein within the period of three months from the date specified in the said notice, I, Norman Albert Hampton, Special Officer appointed under section 28 of the said Ordinances, under and by virtue of the powers vested in me in that behalf by section 2 of the said Ordinances, do hereby on this 15th day of August, 1919, order and declare that the said land, as more fully described herein below, situate in the village of Pannala, in the Udukaha korale east of the Dambadeni hatpattu of the Kurunegala District, in the North-Western Province, and shown as lot 1 in block survey preliminary plan 417 and in the annexed diagram, and containing in extent 1 acre 2 roods and 8 perches, is the property of the Crown.

*Description of the Land referred to.*

The land commonly called or known as Illukgollahena, situated in the village of Pannala, in the Udukaha korale east of the Dambadeni hatpattu of the Kurunegala District, in the North-Western Province, containing in extent 1 acre 2 roods and 8 perches, shown as lot 1 in block survey preliminary plan 417 and in the annexed diagram; and bounded as follows; on the north by the Kuda-oya; on the east by Illukgollahena sold by the Crown (T. P. 322,756); on the south by Karakgodahena sold by the Crown (T. P. 326,204); on the west by the village limit of Dammunupola.



Surveyor-General's Office,  
Colombo, March 27, 1919.

Scale of 4 Chains to an Inch.

C. R. LUNDIE,  
for Surveyor-General.

August 15, 1919. N. A. HAMPTON,  
Special Officer.


**Kurunegala S. O. No. 2,698.****Order under Section 2 of "The Waste Lands Ordinances of 1897, 1899, 1900, and 1903,"  
declaring Land to be Crown Property.**

In the matter of the land commonly called or known as Gansabhawa road, situate in the village of Dikhera, in the Katugampola korale north of the Katugampola hatpattu of the Kurunegala District, in the North-Western Province, and of "The Waste Lands Ordinances of 1897, 1899, 1900, and 1903."

THE notice required by section 1 of "The Waste Lands Ordinances of 1897, 1899, 1900, and 1903," having been duly published in manner prescribed by that section in respect of the above-named land (*vide* Notice No. 7,224), and no claim having been made to the said land or to any interest therein within the period of three months from the date specified in the said notice, I, John Murray Davies, Special Officer appointed under section 28 of the said Ordinances, under and by virtue of the powers vested in me in that behalf by section 2 of the said Ordinances, do hereby on this 26th day of August, 1919, order and declare that the said land, as more fully described herein below, situate in the village of Dikhera, in the Katugampola korale north of the Katugampola hatpattu of the Kurunegala District, in the North-Western Province, and shown as lot E 1134B in preliminary plan 4,509 and in the annexed diagram, and containing in extent 37 perches, is the property of the Crown.

*Description of the Land referred to.*

The land commonly called or known as Gansabhawa road, situate in the village of Dikhera, in the Katugampola korale north of the Katugampola hatpattu of the Kurunegala District, in the North-Western Province, containing in extent 37 perches, and shown as lot E 1134B in preliminary plan 4,509 and in the annexed diagram; and bounded as follows: on the north by Ehalawelahenyaya claimed by Don Philip Wijewardena (Muhandiram); on the east by the village limit of Ginimandawala; on the south by Ehalawelahenyaya claimed by Don Philip Wijewardena (Muhandiram); on the west by Ihalawelahena claimed by Arachchela Appuhami.



Surveyor-General's Office,  
Colombo, March 28, 1919.

Scale of 4 Chains to an Inch.

C. R. LUNDIE,  
for Surveyor-General.

August 26, 1919. J. M. DAVIES,  
Special Officer.

## Kurunegala S. O. No. 2,699.

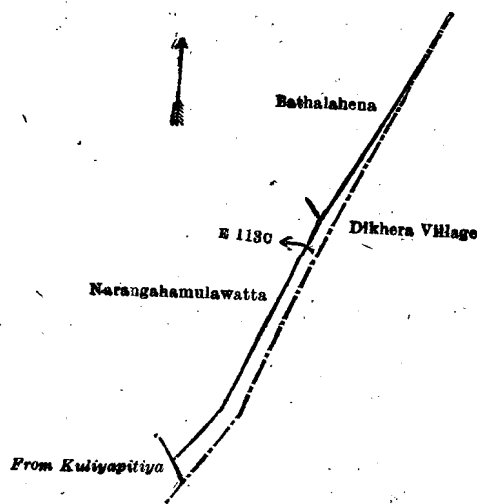
Order under Section 2 of "The Waste Lands Ordinances of 1897, 1899, 1900, and 1903,"  
declaring Land to be Crown Property.

In the matter of the land commonly called or known as Gansabhawa road, situate in the village of Wassaula, in the Katugampola korale north of the Katugampola hatpattu of the Kurunegala District, in the North-Western Province, and of "The Waste Lands Ordinances of 1897, 1899, 1900, and 1903."

THE notice required by section 1 of "The Waste Lands Ordinances of 1897, 1899, 1900, and 1903," having been duly published in manner prescribed by that section in respect of the above-named land (*vide* Notice No. 7,220), and no claim having been made to the said land or to any interest therein within the period of three months from the date specified in the said notice, I, John Murray Davies, Special Officer appointed under section 28 of the said Ordinances, under and by virtue of the powers vested in me in that behalf by section 2 of the said Ordinances, do hereby on this 26th day of August, 1919, order and declare that the said land, as more fully described herein below, situate in the village of Wassaula, in the Katugampola korale north of the Katugampola hatpattu of the Kurunegala District, in the North-Western Province, and shown as lot E 113C in preliminary plan 4,509 and in the annexed diagram, and containing in extent 1 rood 10 perches, is the property of the Crown.

*Description of the Land referred to.*

The land commonly called or known as Gansabhawa road, situated in the village of Wassaula, in the Katugampola korale north of the Katugampola hatpattu of the Kurunegala District, in the North-Western Province, containing in extent 1 rood and 10 perches, and shown as lot E 113C in preliminary plan 4,509 and in the annexed diagram; and bounded as follows: on the north by Battalahena claimed by Don Philip Wijewardena (Muhandiram); on the east and south by the village limit of Dikhera; on the west by the road from Kuliypitiya, Narangahamulawatta claimed by A. S. C. Ahamadu Thamby.



Surveyor-General's Office,  
Colombo, March 28, 1919.

Scale of 4 Chains to an Inch.

C. R. LUNDIE,  
for Surveyor-General.

August 26, 1919.

J. M. DAVIES,  
Special Officer.

## Kurunegala S. O. No. 2,700.

Order under Section 2 of "The Waste Lands Ordinances of 1897, 1899, 1900, and 1903,"  
declaring Land to be Crown Property.

In the matter of the land commonly called or known as road, situate in the village of Metiwalagama, in the Baladora korale of the Dewamedhi hatpattu of the Kurunegala District, in the North-Western Province, and of "The Waste Lands Ordinances of 1897, 1899, 1900, and 1903."

THE notice required by section 1 of "The Waste Lands Ordinances of 1897, 1899, 1900, and 1903," having been duly published in manner prescribed by that section in respect of the above-named land (*vide* Notice No. 6,232), and no claim having been made to the said land or to any interest therein within the period of three months from the date specified in the said notice, I, John Murray Davies, Special Officer appointed under section 28 of the said Ordinances, under and by virtue of the powers vested in me in that behalf by section 2 of the said Ordinances, do hereby on this 15th day of August, 1919, order and declare that the said land, as more fully described herein below, situate in the village of Metiwalagama, in the Baladora korale of the Dewamedhi hatpattu of the Kurunegala District, in the North-Western Province, and shown as lot 6 in block survey preliminary plan 1,645 and in the annexed diagram, and containing in extent 16 perches, is the property of the Crown.


*Description of the Land referred to.*

The following lot situated in the village of Metiwalagama, in the Baladora korale of the Dewamedhi hatpattu of the Kurunegala District, in the North-Western Province, as described in the annexed diagram:—

Block survey preliminary plan 1,645.

Lot.	Name of Land.	Extent, A. R. P.
6	Road	0 0 16

and bounded as follows: on the north by Gaswadungahamulahena declared to be the property of Adampullelage Isibu Lebbe under the Waste Lands Ordinances; on the east by the Gansabhawa road from Witigala to Timbiriwewa to be declared the property of the Crown under the Waste Lands Ordinances; on the south by Gaswedumagahamulahena declared to be the property of Adampullelage Abuwakker Lebbe under the Waste Lands Ordinances; on the west by Ambagahamulawatta claimed by Adampullegedera Abuwakker Lebbe and others.



Surveyor-General's Office,  
Colombo, January 21, 1919.

Scale of 4 Chains to an Inch.

C. R. LUNDIE,  
for Surveyor-General.

August 15, 1919. J. M. DAVIES,  
Special Officer.

**Kurunegala S. O. No. 2,701.**

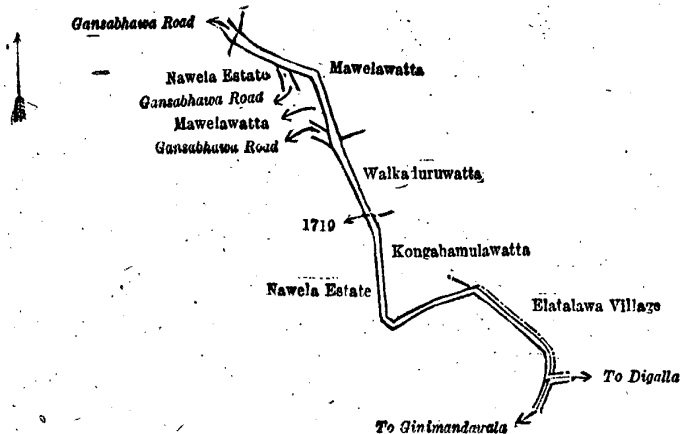
**Order under Section 2 of "The Waste Lands Ordinances of 1897, 1899, 1900, and 1903,"  
declaring Land to be Crown Property.**

In the matter of the land commonly called or known as Gansabhawa road, situate in the village of Galpola, in the Katugampola korale north of the Katugampola hatpattu of the Kurunegala District, in the North-Western Province, and of "The Waste Lands Ordinances of 1897, 1899, 1900, and 1903."

THE notice required by section 1 of "The Waste Lands Ordinances of 1897, 1899, 1900, and 1903," having been duly published in the manner prescribed by that section in respect of the above-named land (*vide* Notice No. 7,223), and no claim having been made to the said land or to any interest therein within the period of three months from the date specified in the said notice, I, John Murray Davies, Special Officer appointed under section 28 of the said Ordinances, under and by virtue of the powers vested in me in that behalf by section 2 of the said Ordinances, do hereby on this 26th day of August, 1919, order and declare that the said lands, as more fully described herein below, situate in the village of Galpola, in the Katugampola korale north of the Katugampola hatpattu of the Kurunegala District, in the North-Western Province, and shown as lot 1719 in preliminary plan 4,235 and in the annexed diagram, and containing in extent 1 acre 2 roods and 29 perches, is the property of the Crown.

*Description of the Land referred to.*

The land commonly called or known as Gansabhawa road, situated in the village of Galpola, in the Katugampola korale north of the Katugampola hatpattu of the Kurunegala District, in the North-Western Province, containing in extent 1 acre 2 roods and 29 perches, shown as lot 1719 in preliminary plan 4,235 and in the annexed diagram; and bounded as follows: on the north by Mawelawatta claimed by Thambiah Chanmugam, on the east by Mawelawatta claimed by Thambiah Chanmugam, Walkaduruwatta claimed by Maha Mudiyansele Ukkurala, Kongahamulawatta claimed by Rampothe Daharage Paiya, the village limit of Elatalawa, the road to Digalla, the village limit of Elatalawa; on the south by Nawela estate sold by the Crown; on the west by Nawela estate sold by the Crown, a Gansabhawa road, Nawelawatta claimed by Thambiah Chanmugam, a Gansabhawa road, Nawela estate sold by the Crown.



Surveyor-General's Office,  
Colombo, March 20, 1919.

Scale of 16 Chains to an Inch.

C. R. LUNDIE,  
for Surveyor-General.

August 20, 1919. J. M. DAVIES,  
Special Officer.

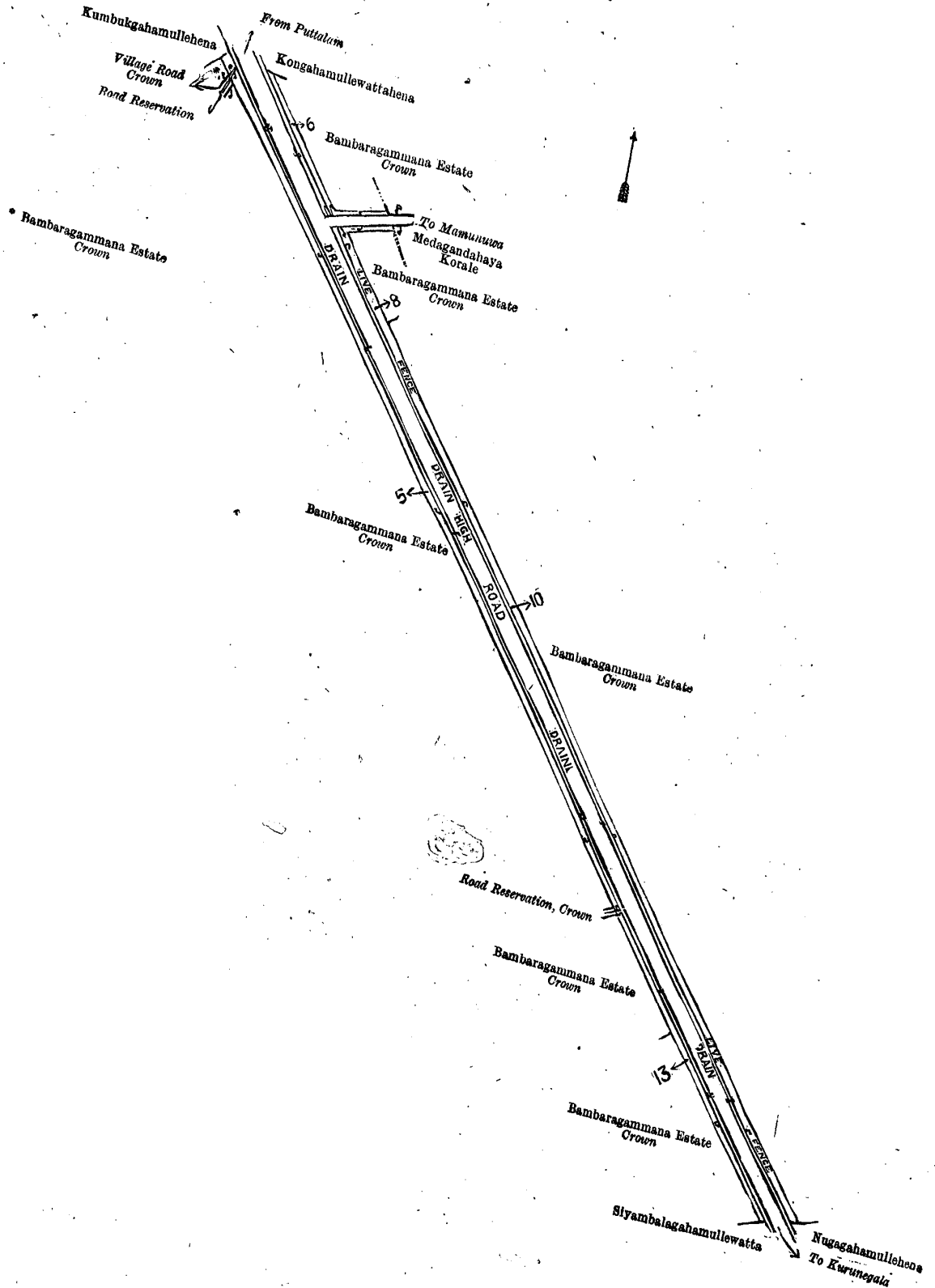
**Kurunegala S. O. No. 2,702.**

**Order under Section 2 of "The Waste Lands Ordinances of 1897, 1899, 1900, and 1903,"  
declaring Lands to be Crown Property.**

In the matter of the lands commonly called or known as village road, road reservation, &c., situate in the village of Kalawanegama, in the Dewamedde korale of the Dewameddi hatpattu of the Kurunegala District, in the North-Western Province, and of "The Waste Lands Ordinances of 1897, 1899, 1900, and 1903."

THE notice required by section 1 of "The Waste Lands Ordinances of 1897, 1899, 1900, and 1903," having been duly published in manner prescribed by that section in respect of the above-named lands (*vide* Notice No. 7,221), and no claim having been made to the said lands or to any interest therein within the period of three months from the date specified in the said notice, I, John Murray Davies, Special Officer appointed under section 28 of the said Ordinances, under and by virtue of the powers vested in me in that behalf by section 2 of the said Ordinances, do hereby on this 26th day of August, 1919, order and declare that the said lands, as more fully described herein below, situate in the village of Kalawanegama, in the Dewamedde korale of the Dewameddi hatpattu of the Kurunegala District, in the North-Western Province, and shown as lots 3, 4, 5, 6, 8, 10, 13, 16, and 18 in preliminary plan 4,834 and in the annexed diagrams, and containing in extent 1 acre 3 roods and 25 perches, are the property of the Crown.





Surveyor-General's Office,  
Colombo, April 1, 1919.

Scale of 4 Chains to an Inch.

C. R. LUNDIE,  
for Surveyor-General.

**Kurunegala S. O. No. 2,703.**

**Order under Section 2 of "The Waste Lands Ordinances of 1897, 1899, 1900, and 1903,"  
declaring Land to be Crown Property.**

In the matter of the land commonly called or known as reservation for road, situate in the village of Koshena, in the Katugampola korale north of the Katugampola hatpattu of the Kurunegala District in the North-Western Province, and of "The Waste Lands Ordinances of 1897, 1899, 1900, and 1903."

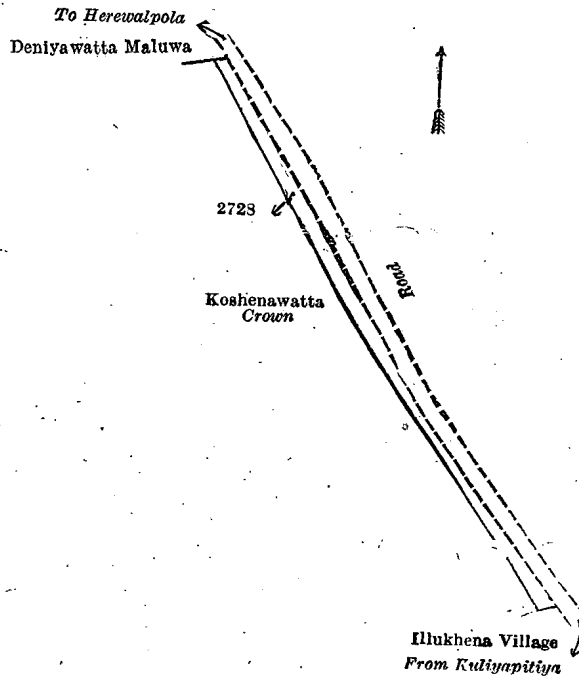
THE notice required by section 1 of "The Waste Lands Ordinances of 1897, 1899, 1900, and 1903," having been duly published in manner prescribed by that section in respect of the above-named land (*vide* Notice No. 7,225), and



no claim having been made to the said land or to any interest therein within the period of three months from the date specified in the said notice, I, John Murray Davies, Special Officer appointed under section 28 of the said Ordinances, under and by virtue of the powers vested in me in that behalf by section 2 of the said Ordinances, do hereby on this 26th day of August, 1919, order and declare that the said land, as more fully described herein below, situate in the village of Koshena, in the Katugampola korale north of the Katugampola hatpattu of the Kurunegala District, in the North-Western Province, and shown as lot 2728 in preliminary plan 4,508 and in the annexed diagram, and containing in extent 1 rood and 20 perches, is the property of the Crown.

*Description of the Land referred to.*

The land commonly called or known as reservation for road, situated in the village of Koshena, in the Katugampola korale north of the Katugampola hatpattu of the Kurunegala District, in the North-Western Province, containing in extent 1 rood and 20 perches, and shown as lot 2728 in preliminary plan 4,508 and in the annexed diagram; and bounded as follows: on the north by Deniyawattamaluwa; on the east by the road from Herewalpola to Kuliyaipitiya; on the south by the village limit of Illukhena; on the west by Koshenawatta belonging to the Crown.



Surveyor-General's Office,  
Colombo, March 21, 1919.

Scale of 4 Chains to an Inch.

C. R. LUNDIE,  
for Surveyor-General.

August 26, 1919.

J. M. DAVIES,  
Special Officer.

**Kurunegala S. O. No. 2,704.**

**Order under Section 2 of "The Waste Lands Ordinances of 1897, 1899, 1900, and 1903," declaring Lands to be Crown Property.**

In the matter of the lands commonly called or known as road, road reservation, situate in the village of Kadawalagedara, in the Yatikaha korale north of the Katugampola hatpattu of the Kurunegala District, in the North-Western Province, and of "The Waste Lands Ordinances of 1897, 1899, 1900, and 1903."

THE notice required by section 1 of "The Waste Lands Ordinances of 1897, 1899, 1900, and 1903," having been duly published in manner prescribed by that section in respect of the above-named lands (*vide* Notice No. 7,219), and no claim having been made to the said lands, or to any interest therein within the period of three months from the date specified in the said notice, I, John Murray Davies, Special Officer appointed under section 28 of the said Ordinances, under and by virtue of the powers vested in me in that behalf by section 2 of the said Ordinances, do hereby on this 26th day of August, 1919, order and declare that the said lands, as more fully described herein below, situate in the village of Kadawalagedara, in the Yatikaha korale north of the Katugampola hatpattu of the Kurunegala District, in the North-Western Province, and shown as lots P 94A, Q 94, and 2416A in preliminary plan 4,414 and in the annexed diagrams and containing in extent 3 roods, are the property of the Crown.

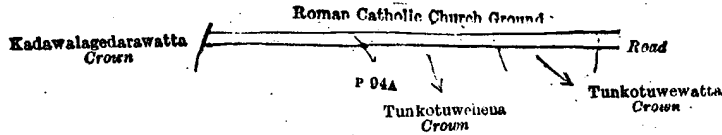
*Description of the Lands referred to.*

The following lots situated in the village of Kadawalagedara, in the Yatikaha korale north of the Katugampola hatpattu of the Kurunegala District, in the North-Western Province, as described in the annexed diagrams:—

I.—Preliminary plan 4,414.

Lot.	Name of Land.	Extent, A. R. P.
P 94A	Road	0 0 31

and bounded as follows: on the north by the Roman Catholic Church ground; on the east by a road; on the south by Tunkotuwwatta belonging to the Crown, Tunkotuwehena belonging to the Crown; on the west by Kadawalagedarawatta belonging to the Crown.



Surveyor-General's Office,  
Colombo, March 20, 1919.

Scale of 4 Chains to an Inch.

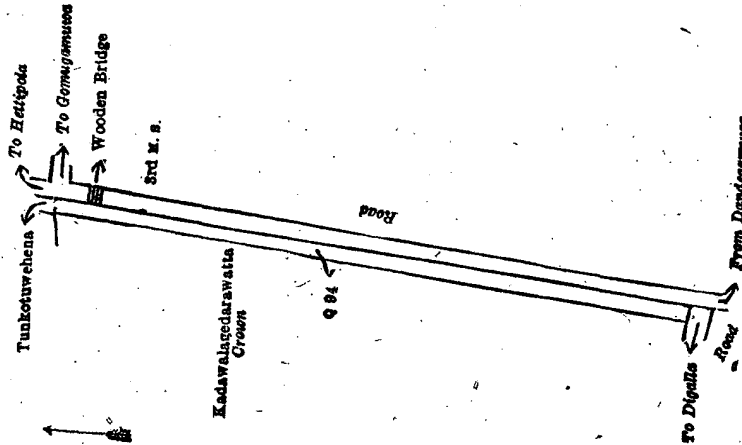
C. R. LUNDIE,  
for Surveyor-General.

Lot.	Name of Land.
Q 94	Road reservation

Extent, A. R. P.  
0 2 0

II.—Preliminary plan 4,414.

and bounded as follows : on the north by Tunkotuwehena (private) ; on the east by the road from Hettipola to Dandegama ; on the south by a road to Digalla ; on the west by Kadawalagedarawatta belonging to the Crown.



Surveyor-General's Office,  
Colombo, March 20, 1919.

Scale of 4 Chains to an Inch.

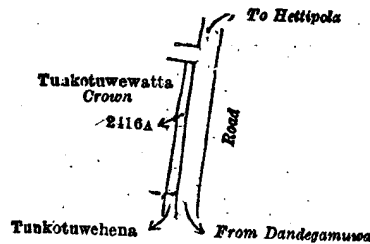
C. R. LUNDIE,  
for Surveyor-General.

Lot.	Name of Land.
2416A	Road reservation

Extent, A. R. P.  
0 0 9

III.—Preliminary plan 4,414.

and bounded as follows : on the north by a road ; on the east by the road from Hettipola to Dandegama ; on the south by Tunkotuwehena (private) ; on the west by Tunkotuwwatta belonging to the Crown.



Surveyor-General's Office,  
Colombo, March 20, 1919.

Scale of 4 Chains to an Inch.

C. R. LUNDIE,  
for Surveyor-General.

J. M. DAVIES,  
Special Officer.

August 26, 1919.

**Kurunegala S. O. No. 2,705.**

**Order under Section 4, Sub-section (1), of "The Waste Lands Ordinances of 1897, 1899, 1900, and 1903," admitting Land to be Private Property.**

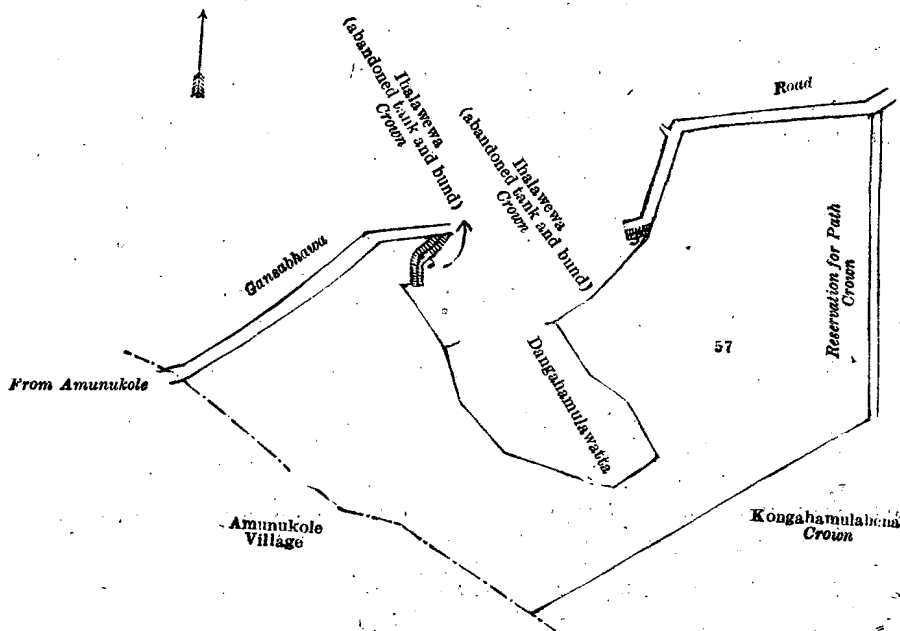
In the matter of the land commonly called or known as Kongahamulahena, situate in the village of Alawuwegama, in the Baladora korale of the Dewamedhi hatpattu of the Kurunegala District, in the North-Western Province, and of "The Waste Lands Ordinances of 1897, 1899, 1900, and 1903."

WHEREAS in pursuance of section 1 of the said Ordinances it was duly notified on the 23rd day of February, 1917, that if no claim to the land commonly called or known as Kongahamulahena, situate in the village of Alawuwegama, in the Baladora korale of the Dewamedhi hatpattu of the Kurunegala District, in the North-Western Province, containing in extent 7 acres and 13 perches, and shown as lot 57 in preliminary plan 1,625 and in the annexed diagram, was made to John Murray Davies, Special Officer appointed under section 28 of the said Ordinances, within the period of three months from the date specified in such notice, such land would be declared the property of the Crown, and dealt with on account of the Crown (*vide* Notice No. 6,213) :

And whereas Abeyanayaka Mudiyansele Kaluhamy made claim thereto, and I, John Murray Davies, the aforesaid Special Officer, made due inquiry into such claim, I, with the consent of His Excellency the Governor, do hereby admit the claim of the said claimant to the said land, as more fully described herein below, under section 4, sub-section (1), of the said Ordinances.

*Description of the Land referred to.*

The land commonly called or known as Kongahamulahena, situated in the village of Alawuwegama, in the Baladora korale of the Dewamedhi hatpattu of the Kurunegala District, in the North-Western Province, containing in extent 7 acres and 13 perches, and shown as lot 57 in preliminary plan 1,625 and in the annexed diagram; and bounded as follows: on the north by Gansabhawa road from Amunukola, Thalawewa (abandoned tank and bund) to be declared the property of the Crown under the Waste Lands Ordinances, Dangahamulawatta claimed by Abeynayaka Mudiyansele Kirihamy and another, Thalawewa (abandoned tank and bund) to be declared the property of the Crown under the Waste Lands Ordinances, the Gansabhawa road from Amunukola; on the east by reservation for path to be declared the property of the Crown under the Waste Lands Ordinances; on the south by Kongahamulahena to be declared the property of the Crown under the Waste Lands Ordinances; on the west by the village limit of Amunukola.



Surveyor-General's Office,  
Colombo, February 14, 1919.

Scale of 4 Chains to an Inch.

C. R. LUNDIE,  
for Surveyor-General.

March 29, 1919.

J. M. DAVIES,  
Special Officer.

**Kurunegala S. O. No. 2,706.****Order under Section 4, Sub-section (1), of "The Waste Lands Ordinances of 1897, 1899, 1900, and 1903," admitting Land to be Private Property.**

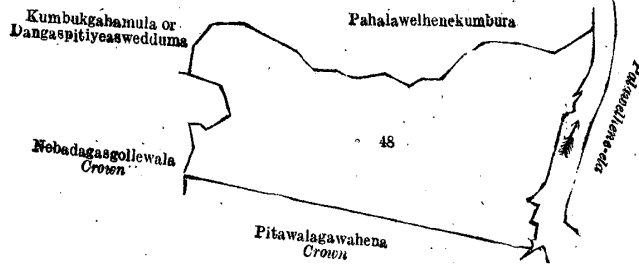
In the matter of the land commonly called or known as Pitawalagawahena, situate in the village of Alawuwegama in the Baladora korale of the Dewamedhi hatpattu of the Kurunegala District, in the North-Western Province and of "The Waste Lands Ordinances of 1897, 1899, 1900, and 1903."

WHEREAS in pursuance of section 1 of the said Ordinances it was duly notified on the 23rd day of February, 1917, that if no claim to the land commonly called or known as Pitawalagawahena, situate in the village of Alawuwegama, in the Baladora korale of the Dewamedhi hatpattu of the Kurunegala District, in the North-Western Province, containing in extent 3 acres and 11 perches, and shown as lot 48 in preliminary plan 1,625 and in the annexed diagrams, was made to John Murray Davies, Special Officer appointed under section 28 of the said Ordinances, within the period of three months from the date specified in such notice, such land would be declared the property of the Crown, and dealt with on account of the Crown (*vide* Notice No. 6,213):

And whereas (1) Abeynayaka Mudiyansele Appuhamy, (2) ditto Kirihamy, (3) ditto Ukkuhamy, and (4) ditto Kiri Bandi Etana made claim thereto, and whereas the said claimants having been duly called upon by me by a notice in writing under section 4, sub-section (1), of the said Ordinances, duly served upon them to produce before me the evidence and documents upon which they might rely in proof of their claims, and the said 3rd and 4th claimants did not so appear or produce such evidence or documents, I, John Murray Davies, the aforesaid Special Officer, made due inquiry into such claim, and with the consent of His Excellency the Governor, came to an agreement in writing dated the 6th day of October, 1917, with the said 1st and 2nd claimants, whereby it was agreed that the said 1st claimant should be declared to be the owner of the said land, I do hereby admit the said 1st claimant to be the owner of the said land, as more fully described herein below, under section 4, sub-section (1), of the said Ordinances.

*Description of the Land referred to.*

The land commonly called or known as Pitawalagawahena, situated in the village of Alawuwegama, in the Baladora korale of the Dewamedhi hatpattu of the Kurunegala District, in the North-Western Province, containing in extent 3 acres and 11 perches, and shown as lot 48 in preliminary plan 1,625 and in the annexed diagram; and bounded as follows: on the north by Kumbukgahamula or Dangaspitiye Aswedduma claimed by Abeynayaka Mudiyansele Appuhamy, Pahalawelhenekumbura claimed by Abeynayake Mudiyansele Appuhamy; on the east by Palawelhenela; on the south by Pitawalagawahena to be declared the property of the Crown under the Waste Lands Ordinances; on the west by Nebadagasgollewala to be declared the property of the Crown under the Waste Lands Ordinances, Kumbukgahamula or Dangaspitiye Aswedduma claimed by Abeynayaka Mudiyansele Appuhamy.



Surveyor-General's Office,  
Colombo, February 14, 1919.

Scale of 4 Chains to an Inch.

C. R. LUNDIE,  
for Surveyor-General.

March 29, 1919.

J. M. DAVIES,  
Special Officer.

**Kurunegala S. O. No. 2,707.**

**Order under Section 2 of "The Waste Lands Ordinances of 1897, 1899, 1900, and 1903,"  
declaring Lands to be Crown Property.**

In the matter of the lands commonly called or known as road, Lolugahamulapittaniya (cemetery), situate in the village of Kanubichchiya, in the Katugampola korale of the Katugampola hatpattu of the Kurunegala District, in the North-Western Province, and of "The Waste Lands Ordinances of 1897, 1899, 1900, and 1903."

THE notice required by section 1 of "The Waste Lands Ordinances of 1897, 1899, 1900, and 1903," having been duly published in the manner prescribed by that section in respect of the above-named lands (*vide* Notice No. 7,176), and no claim having been made to the said lands or to any interest therein within the period of three months from the date specified in the said notice, I, John Murray Davies, Special Officer appointed under section 28 of the said Ordinances, do hereby on this 28th day of August, 1919, order and declare that the said lands, as more fully described herein below, situate in the village of Kanubichchiya, in the Katugampola korale of the Katugampola hatpattu of the Kurunegala District, in the North-Western Province, and shown as lots B 1302½, K 1302½, G 1302A, H 1302A, H 1302B, H 1302½ in preliminary plan 3,794 and in the annexed diagrams, and containing in extent 2 acres 2 roods 17 perches, are the property of the Crown.

*Description of the Lands referred to.*

The following lots situated in the village of Kanubichchiya, in the Katugampola korale of the Katugampola hatpattu of the Kurunegala District, in the North-Western Province, as described in the annexed diagrams:—

I.—Preliminary plan 3,794.

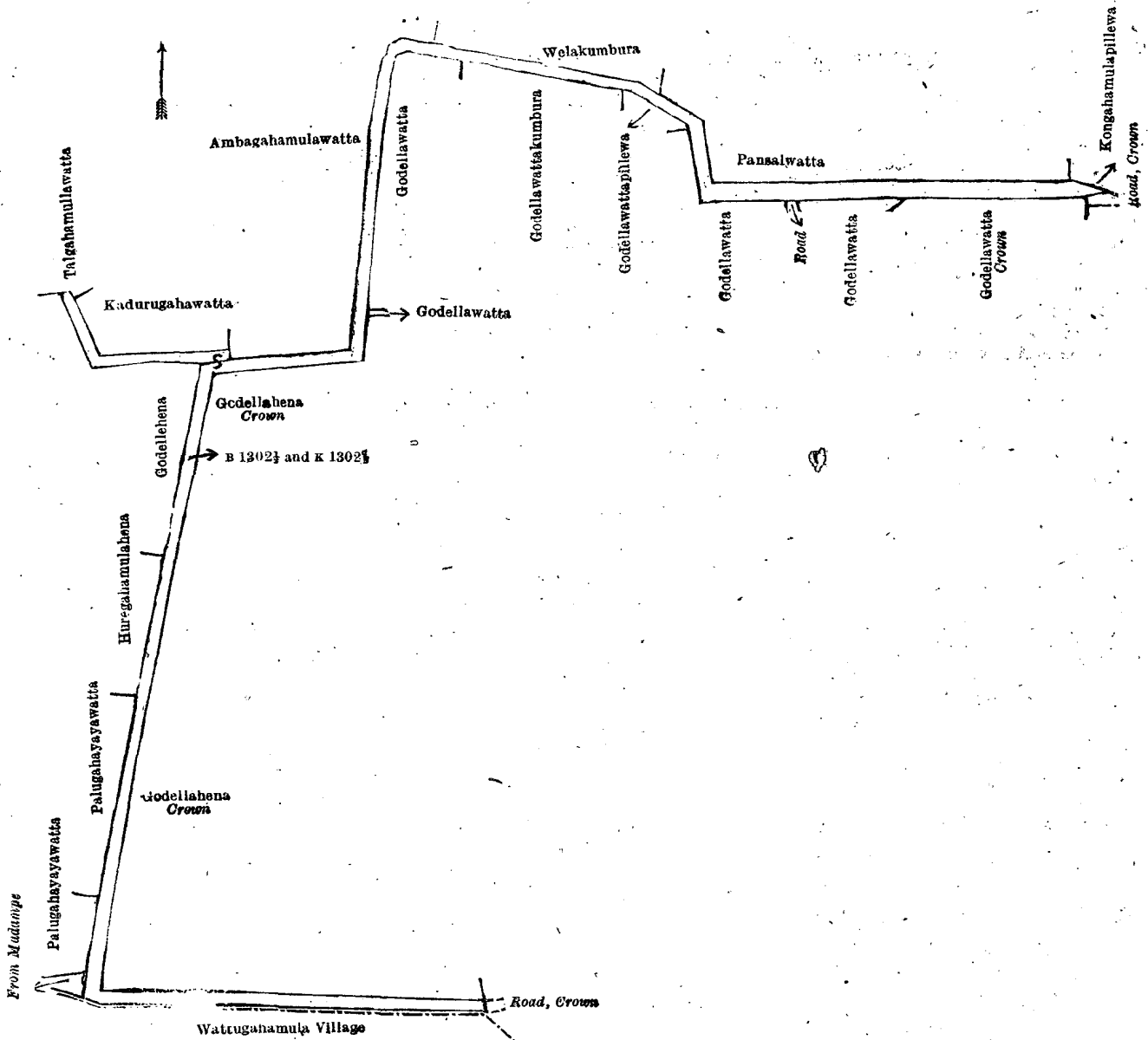
Lot.	Name of Land.	Extent, A. R. P.
B 1302½	Road	1 3 8
K 1302½	Do.	0 0 19
		1 3 27

and bounded as follows: on the north by Talgahamullawatta claimed by W. W. Kaitan Fernando of Marawila, Kadurugahawatta claimed by Hamina Etana, Ambagahamulawatta claimed by Ratnayaka Mudiyansele Anege Etana, Welakumbura claimed by Sri Brahmans Appuhami, Pansalawatta temple property, Kongahamulapillewa claimed by Deunugalpedige Dotuwa; on the east by Kongahamulapillewa claimed by Deunugalpedige Dotuwa, the road belonging to the Crown, Godellawatta belonging to the Crown, Godellawatta claimed by Warnakula Weerasuriya Kaitan Fernando, a road claimed by ditto, Godellawatta claimed by ditto, Godellawattapillewa claimed by ditto, Godellawattakumbura claimed by ditto, Godellawatta claimed by ditto, Godellahena belonging to the Crown; a road belonging to the Crown; on the south by the village limit of Wattugahamulla; on the west by Palugahayawatta claimed by Adikara Mudiyansele Sundarami, Palugahayawatta claimed by Deunugalpedige Dohiwa, Hurigahamulahena claimed by Rampotte Dahawalage Sitta Dahawaiya, Godellahena claimed by Deeresegare Senavaratna Adikara Mudiyansele Ausadahami.

[For Diagram see page 1661.]

II.—Preliminary plan 3,794.

Lot.	Name of Land.	Extent, A. R. P.	Lot.	Name of Land.	Extent, A. R. P.
G 1302A	Road	0 0 25	H 1302½	Lolugahamulapittaniya (cemetery)	0 0 9
H 1302A	Do.	0 1 14			
H 1302B	Lolugahamulapittaniya (cemetery)	0 0 21			0 2 26

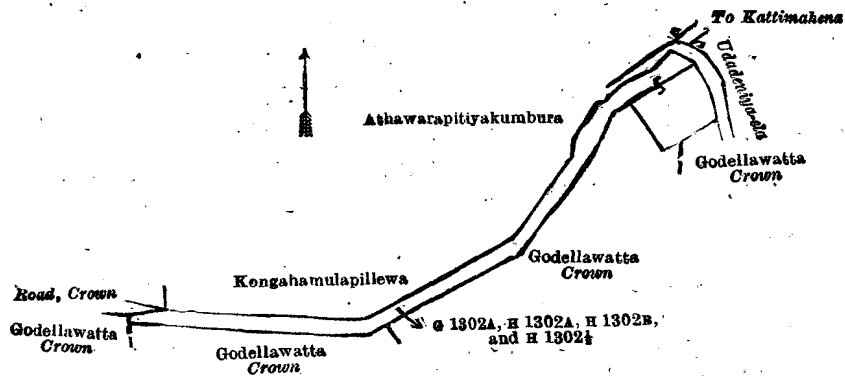


Surveyor-General's Office,  
Colombo, February 28, 1919.

Scale of 4 Chains to an Inch.

C. R. LUNDIE,  
for Surveyor-General.

and bounded as follows : on the north by Kongahamulapillewa claimed by Deunugalpedige Dotuwa, Athawarapitiyakumbura claimed by W. W. Kaitan Fernando, the Udadeniya-ela ; on the east by the Udadeniya-ela ; on the south by Godellawatta belonging to the Crown ; on the west by Godellawatta belonging to the Crown.



Surveyor-General's Office,  
Colombo, February 28, 1919.

Scale of 4 Chains to an Inch.

C. R. LUNDIE,  
for Surveyor-General.

August 28, 1919.

J. M. DAVIES,  
Special Officer.

**Kurunegala S. O. No. 2,708**

**Order under Section 2 of "The Waste Lands Ordinances of 1897, 1899, 1900, and 1903,"  
declaring Lands to be Crown Property.**

In the matter of the lands commonly called or known as cemetery, road, &c., situate in the village of Ratmale, in the Dewamedde korale of the Dewameddi hatpattu of the Kurunegla District, in the North-Western Province, and of "The Waste Lands Ordinances of 1897, 1899, 1900, and 1903."

THE notice required by section 1 of "The Waste Lands Ordinances of 1897, 1899, 1900, and 1903," having been duly published in manner prescribed by that section in respect of the above-named lands (*vide* Notice No. 7,222), and no claim having been made to the said lands or to any interest therein within the period of three months from the date specified in the said notice, I, John Murray Davies, Special Officer appointed under section 28 of the said Ordinances, under and by virtue of the powers vested in me in that behalf by section 2 of the said Ordinances, do hereby on this 26th day of August, 1919, order and declare that the said lands, as more fully described herein below, situate in the village of Ratmale, in the Dewamedde korale of the Dewameddi hatpattu of the Kurunegala District, in the North-Western Province, and shown as lot s 96A, s 96B, v 96, w 96, x 96, y 96, c 97, d 97 in preliminary plan 4,424 and in the annexed diagrams and containing in extent 1 acre 30 perches, are the property of the Crown.

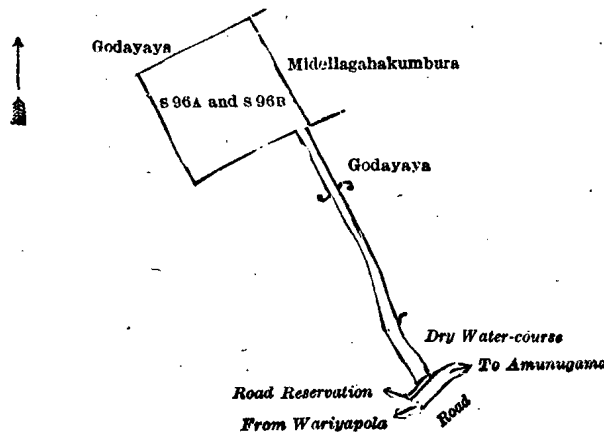
*Description of the Lands referred to.*

The following lots situated in the village of Ratmale, in the Dewamedde korale of the Dewameddi hatpattu of the Kurunegala District, in the North-Western Province, as described in the annexed diagrams:—

**I.—Preliminary plan 4,424.**

Lot.	Name of Land.	Extent, A. R. P.
s 96A	Cemetery	0 2 32
s 96B	Road	0 0 19
		0 3 11

and bounded as follows: on the north by Godayaya claimed by L. L. Peiris of Colombo; on the east by Midellagaha kumbura belonging to Kiri Menika, Godayaya claimed by L. L. Peiris of Colombo, dry water-course; on the south by road reservation claimed by L. L. Peiris of Colombo, Godayaya claimed by L. L. Peiris of Colombo; on the west by Godayaya claimed by L. L. Peiris of Colombo.



Surveyor-General's Office,  
Colombo, April 1, 1919.

Scale of 4 Chains to an Inch.

C. R. LUNDIE,  
for Surveyor-General.

**II.—Preliminary plan 4,424.**

Lot.	Name of Land.	Extent, A. R. P.	Lot.	Name of Land.	Extent, A. R. P.
v 96	Road reservation	0 0 8	c 97	Road reservation	0 0 16
w 96	Do.	0 0 7	d 97	Do.	0 0 14
x 96	Do.	0 0 7			0 1 19
y 96	Do.	0 0 7			

and bounded as follows: on the north by Godayaya claimed by Mohotalaye Ranhami and others, Godayaya claimed by L. L. Peiris of Colombo, road to the cemetery, road from Amunugama to Wariyapola; on the east by a water-course, Godayaya claimed by L. L. Peiris of Colombo; on the south by Godayaya claimed by L. L. Peiris of Colombo, Ratmale estate claimed by L. L. Peiris, the road from Wariyapola to Amunugama; on the west by Ratmale estate claimed by L. L. Peiris of Colombo, Godayaya claimed by L. L. Peiris of Colombo, Godayaya claimed by Mohotalage Ranhami and others.

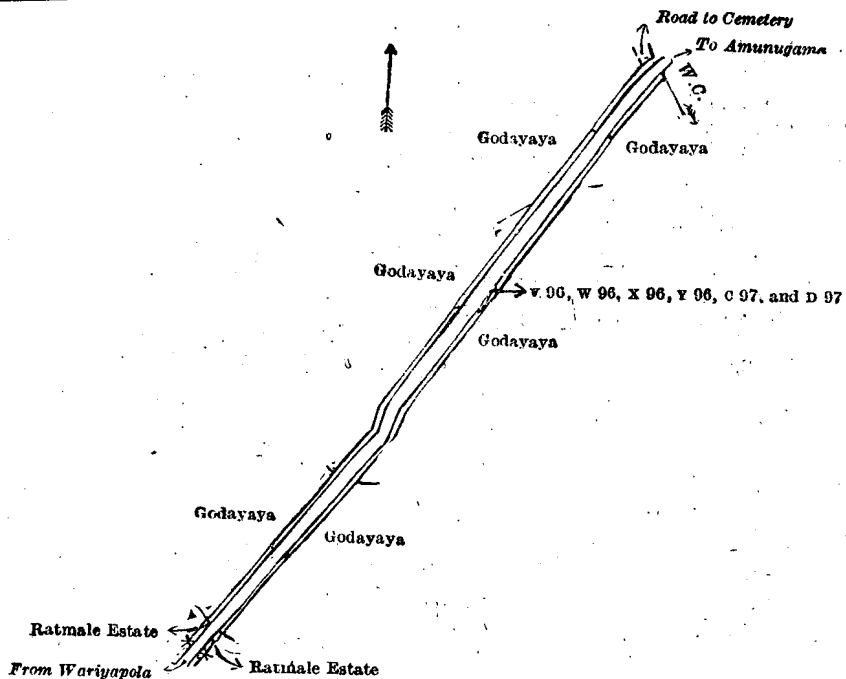
[For Diagram see page 1663.]

**Kurunegala S. O. No. 2,709.**

**Order under Section 4, Sub-section (1), of "The Waste Lands Ordinances of 1897, 1899, 1900, and 1903,"  
admitting Land to be Private Property.**

In the matter of the land commonly called or known as Kongahamulahena, situate in the village of Alawuwegama, in the Baladora korale of the Dewameddi hatpattu of the Kurunegala District, in the North-Western Province, and of "The Waste Lands Ordinances of 1897, 1899, 1900, and 1903."

WHEREAS in pursuance of section 1 of the said Ordinances it was duly notified on the 23rd day of February, 1917, that if no claim to the land commonly called or known as Kongahamulahena, situate in the village of Alawuwegama, in the Baladora korale of the Dewameddi hatpattu of the Kurunegala District, in the North-Western Province, containing in extent 7 acres and 9 perches, and shown as lot 57c in preliminary plan 1,625 and in the annexed diagram, was made to John Murray Davies, Special Officer appointed under section 28 of the said Ordinances, within the period of three months from the date specified in such notice, such land would be declared the property of the Crown, and dealt with on account of the Crown (*vide* Notice No. 6,213):



Surveyor-General's Office,  
Colombo, April 1, 1919.

Scale of 4 Chains to an Inch.

C. R. LUNDIE,  
for Surveyor-General.

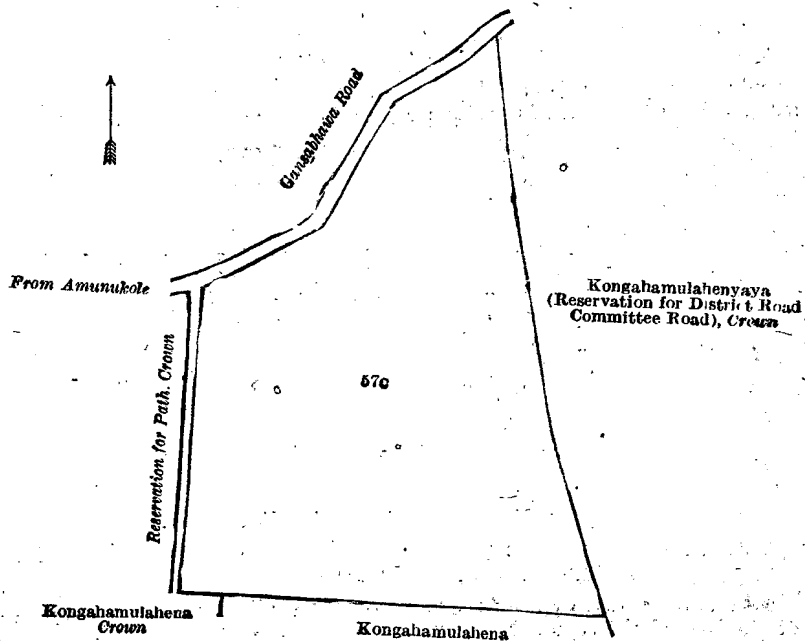
August 26, 1919.

J. M. DAVIES,  
Special Officer.

And whereas Abeynayaka Mudiyansele Ranmenika, made claim thereto, and I, John Murray Davies, the aforesaid Special Officer, made due inquiry into such claim, I, with the consent of His Excellency the Governor, do hereby admit the claim of the said claimant to the said land, as more fully described herein below, under section 4, sub-section (1), of the said Ordinances.

*Description of the Land referred to.*

The land commonly called or known as Kongahamulahena, situated in the village of Alawuwegama, in the Baladora korale of the Dewameddi hatpattu of the Kurumegala District, in the North-Western Province, containing in extent 7 acres and 9 perches, and shown as lot 57c in preliminary plan 1,625 and in the annexed diagram; and bounded as follows: on the north by the Gansabhawa road from Amunukole; on the east by Kongahamulahenyaya (reservation for District Road Committee road) to be declared the property of the Crown under the Waste Lands Ordinances; on the south by Kongahamulahena to be declared the property of Abeynayaka Mudiyansele Appuhamy and others under the Waste Lands Ordinances, Kongahamulahena to be declared the property of the Crown under the Waste Lands Ordinances; on the west by the reservation for path to be declared the property of the Crown under the Waste Lands Ordinances.



Surveyor-General's Office,  
Colombo, February 14, 1919.

Scale of 4 Chains to an Inch.

C. R. LUNDIE,  
for Surveyor-General.

March 29, 1919.

J. M. DAVIES,  
Special Officer.

## Puttalam S. O. No. 26.

Order under Section 2 of "The Waste Lands Ordinances of 1897, 1899, 1900, and 1903,"  
declaring Lands to be Crown Property.

In the matter of the lands commonly called or known as Ratambala-oya (part of), Ratambala-oya, Othehenyaya (reservation for Ratambala-oya), &c., situate in the village of Katupota, in the Kumara Pallam pattu korale of the Demala hatpattu of the Puttalam District, in the North-Western Province, and of "The Waste Lands Ordinances of 1897, 1899, 1900, and 1903."

THE notice required by section 1 of "The Waste Lands Ordinances of 1897, 1899, 1900, and 1903," having been duly published in manner prescribed by that section in respect of the above-named lands (*vide* Notice No. 7,139), and no claim having been made to the said lands or to any interest therein within the period of three months from the date specified in the said notice, I, John Murray Davies, Special Officer appointed under section 28 of the said Ordinances, under and by virtue of the powers vested in me in that behalf by section 2 of the said Ordinances, do hereby on this 16th day of August, 1919, order and declare that the said lands, as more fully described herein below, situate in the village of Katupota, in the Kumara Pallam pattu korale of the Demala hatpattu of the Puttalam District, in the North-Western Province, and shown as lots 1, 1½, 2, 3, 4, 4½, 5, 6, 7, 8, 9, 14, 15, 16, 17, 18, 19, 20, 21, 22, 23, 24, 25, 27, 28, 29, 32, 33, 34, 35, 36, 37, 38, 39, 40, 41, 42, 42A, 43, 44 in block survey preliminary plan 1,779 and in the annexed diagram, and containing in extent 961 acres and 13 perches, are the property of the Crown.

## Description of the Lands referred to.

The following lots situated in the village of Katupota, in the Kumara Pallam pattu korale of the Demala hatpattu of the Puttalam District, in the North-Western Province, as described in the annexed diagram:—

## Block survey preliminary plan 1,779.

Lot.	Name of Land.	Extent, A. R. P.	Lot.	Name of Land.	Extent, A. R. P.
1 ..	Ratambala-oya (part of)	7 0 7	24 ..	Bakmiwewa (abandoned tank)	15 0 22
1½ ..	Ratambala-oya	0 1 23	25 ..	Gansabhawa para (road)	0 1 30
2 ..	Othehenyaya (reservation for Ratambala-oya)	42 3 21	27 ..	Tisbamba	0 3 6
3 ..	Pahalaothemukulana	16 0 19	28 ..	Do.	3 0 36
4 ..	Adipara (footpath)	0 0 18	29 ..	Nitullagahawatta	0 1 18
4½ ..	Do.	0 0 4	32 ..	Ebbagawahenyaya	24 1 6
5 ..	Othehenyaya	56 2 4	33 ..	Amune-ela	4 0 11
6 ..	Duwa (island in Ratambala-oya)	0 2 35	34 ..	Pahalagamamukulana	15 3 18
7 ..	Gansabhawa para (road)	0 0 34	35 ..	Do.	8 1 16
8 ..	Do.	1 1 3	36 ..	Gansabhawa para (road)	3 1 39
9 ..	Ebbagawahenyaya	9 2 1	37 ..	Radavungewewa (abandoned tank)	2 3 25
14 ..	Wannankuli-ela	0 1 5	38 ..	Pahalagamamukulana	114 2 3
15 ..	Othehenyaya	96 3 0	39 ..	Paluwewa-ela	0 2 14
16 ..	Ihalawewagawahena	6 3 5	40 ..	Alutwewa (abandoned tank)	5 2 17
17 ..	Ihalawewa (abandoned tank)	23 1 36	41 ..	Alutwewagawamukulana	7 0 1
18 ..	Wewapaula-ebba	0 0 34	42 ..	Paluganmanahena, Mahawewagawahena, and Villagawahenyaya	365 2 38
19 ..	Ihalawewapaulahena	8 0 31	42A ..	Maragahahena (reservation for tisbamba)	12 2 17
20 ..	Gansabhawa para (road)	3 0 18	43 ..	Mahavila and Ratmalvila (abandoned tank)	28 0 20
21 ..	Mahawewa (tank)	40 3 11	44 ..	Villagawamukulana	7 0 39
22 ..	Paluwattehena (reservation for tank bund)	6 3 0			
23 ..	Wewapaulawattehenyaya	19 2 8			961 0 13

and bounded as follows: on the north by the boundary of the Kumara Wannan pattu korale (part of Ratambala-oya); on the east by the village limit of Madawakkulama, the village limit of Kurukappetiya, the village limit of Timbirigolla; on the south by the village limit of Pottukulama, the village limit of Adammane; on the west by the village limit of Adammane, the boundary of the Kumara Wannan pattu korale (part of Ratambala-oya).

NOTE.—The following lots lying within the above-mentioned boundaries are excluded from this order, and their aggregate acreage of 61 acres 2 roods and 14 perches is not included in the acreage of 961 acres and 13 perches given above:—

## Block survey preliminary plan 1,779.

Lot.	Name of Land.	Extent, A. R. P.	Lot.	Name of Land.	Extent, A. R. P.
A 10 ..	Mahawela, Podiwikotuwa, Pitawalakumbura, Diulgahakumbura, Kongahakumbura, Nindakumbura, Dangahakumbura, Kadurugahakumbura, and Asweddamakumbura	51 3 2	30 ..	Kohombagahawatta	0 2 18
A 11 ..	Kamata	0 1 4	31 ..	Siyambalagahawatta	3 1 37
A 12 ..	Do.	0 0 28	B 42B ..	Daminagahahena	1 0 4
A 13 ..	Do.	0 1 4	B 42C ..	Maragahahena	1 0 2
A 26 ..	Paranagangoda	0 3 34	B 42D ..	Kongahahena	1 0 1
			B 42E ..	Dangahahena	1 0 0
					61 2 14

[For Diagram see page 1665.]

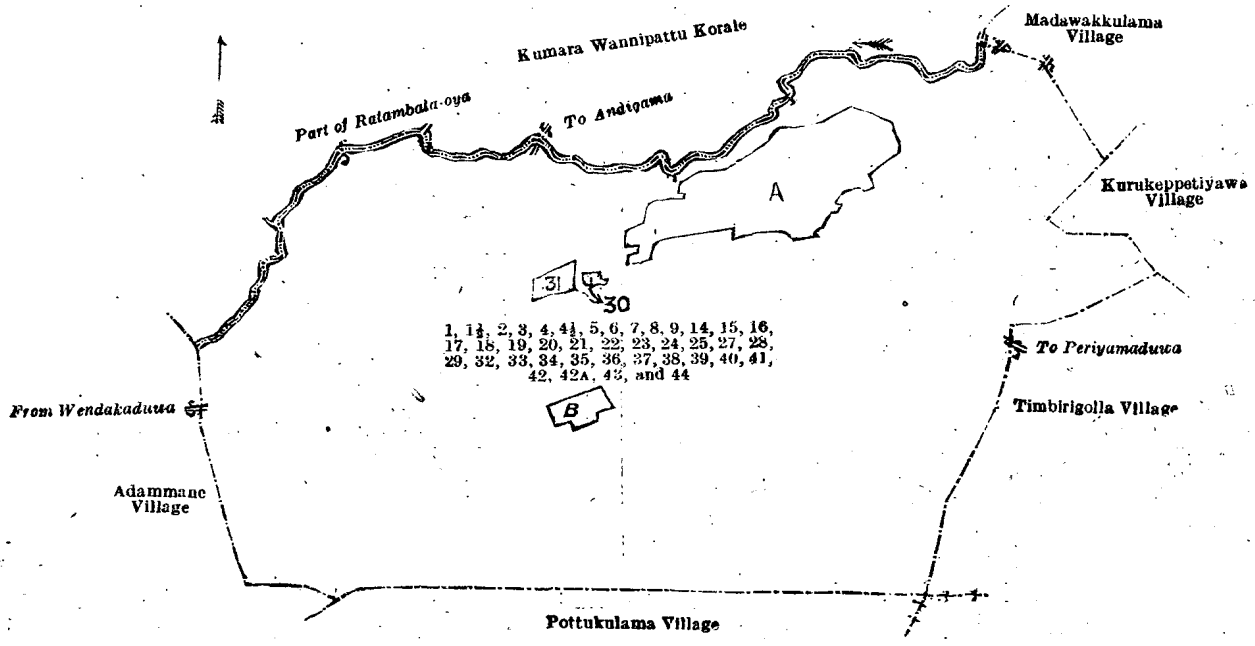
## Anuradhapura S. O. No. 1,017.

Order under Section 2 of "The Waste Lands Ordinances of 1897, 1899, 1900, and 1903,"  
declaring Land to be Crown Property.

In the matter of the land commonly called or known as Dewatapara, situate in the village of Helambewewa, in the Wilachchiya tulana of the Wilachchiya korale of the Nuwaragam palata, in the North-Central Province, and of "The Waste Lands Ordinances of 1897, 1899, 1900, and 1903."

THE notice required by section 1 of "The Waste Lands Ordinances of 1897, 1899, 1900, and 1903," having been duly published in manner prescribed by that section in respect of the above-named land (*vide* Notice No. 7,227), and no claim having been made to the said land or to any interest therein within the period of three months from the date specified in the said notice, I, John Murray Davies, Special Officer appointed under section 28 of the said Ordinances, under and by





Surveyor-General's Office,  
Colombo, August 8, 1919.

Scale of 32 Chains to an Inch.

C. R. LUNDIE,  
for Surveyor-General

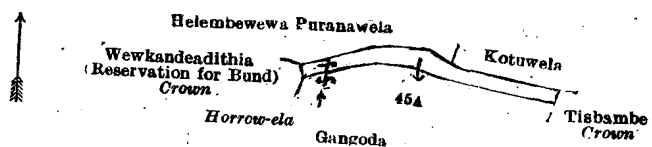
August 16, 1919.

J. M. DAVIES,  
Special Officer.

virtue of the powers vested in me in that behalf by section 2 of the said Ordinances, do hereby on this 22nd day of August, 1919, order and declare that the said land, as more fully described herein below, situate in the village of Helambewewa, in the Wilachchiya tulana of the Wilachchiya korale of the Nuwaragam palata, in the North-Central Province, and shown as lot 45A in preliminary plan 737 and in the annexed diagram, and containing in extent 24 perches, is the property of the Crown.

*Description of the Land referred to.*

The land commonly called or known as Dewatapara, situate in the village of Helambewewa, in the Wilachchiya tulana of the Wilachchiya korale of the Nuwaragam palata, in the North-Central Province, containing in extent 24 perches, and shown as lot 45A in preliminary plan 737 and in the annexed diagram; and bounded as follows: on the north by Helambewewa Puranawela claimed by Menikrala Vidanage Bairala and others, Kotuwela claimed by Pinhamige Appurala and another; on the east by Tisbambe declared to be the property of the Crown under the Waste Lands Ordinances; on the south by Gangoda claimed by Menikrala Vidanage Ukku Banda and others, Horrow-ela, Gangoda claimed by Menikrala Vidanage Ukku Banda and others; on the west by Wewkandeadithiha (reservation for bund) declared to be the property of the Crown under the Waste Lands Ordinances.



Surveyor-General's Office,  
Colombo, March 29, 1919.

Scale of 4 Chains to an Inch.

C. R. LUNDIE,  
for Surveyor-General.

August 22, 1919.

J. M. DAVIES,  
Special Officer.

**Anuradhapura S. O. No. 1,018.**

**Order under Section 2 of "The Waste Lands Ordinances of 1897, 1899, 1900, and 1903," declaring Lands to be Crown Property.**

In the matter of the lands commonly called or known as Tammanakandamukalana, Tammanakanda-ela (stream,) &c., situate in the village of Hettikattiya, in the Elwe tulana of the Kanadara korale of the Nuwaragam palata, in the North-Central Province, and of "The Waste Lands Ordinances of 1897, 1899, 1900, and 1903."

THE notice required by section 1 of "The Waste Lands Ordinances of 1897, 1899, 1900, and 1903," having been duly published in the manner prescribed by that section in respect of the above-named lands (*vide* Notice No. 7,235), and no claim having been made to the said lands or to any interest therein within the period of three months from the date specified in the said notice, I, John Murray Davies, Special Officer appointed under section 28 of the said Ordinances, under and by virtue of the powers vested in me in that behalf by section 2 of the said Ordinances, do hereby on this 28th day of August, 1919, order and declare that the said lands, as more fully described herein below, situate in the village of Hettikattiya, in the Elwe tulana of the Kanadara korale of the Nuwaragam palata, in the North-Central Province, and shown as lots 1, 2, 3, 4, 5, 6, 11, 12, 13, 14, 15, 16, 18, 19, 20, 24, 26, 27, 28, 29, 30, 31, 32, 33, 34, 10, and 21 in block survey preliminary plan 750 and in the annexed diagrams, and containing in extent 312 acres 1 rood and 1 perch, are the property of the Crown.

*Description of the Lands referred to.*

The following lots situated in the village of Hettikattiya, in the Elwe tulana of the Kanadara korale of the Nuwaragam palata, in the North-Central Province, as described in the annexed diagrams :—

I.—Block survey preliminary plan 750.

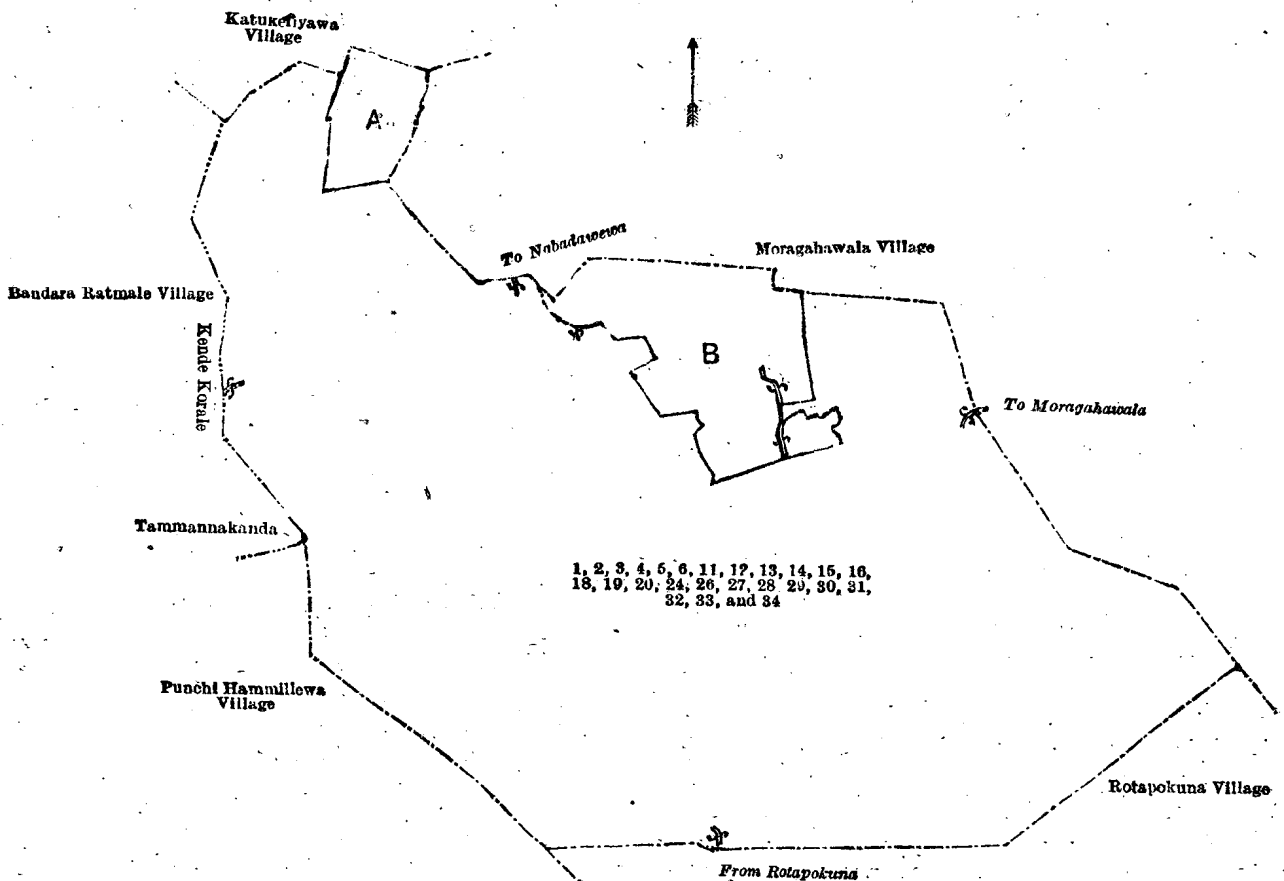
Lot.	Name of Land.	Extent, A. R. P.	Lot.	Name of Land.	Extent, A. R. P.
1	Tammanakandamukalana	3 0 30	20	Minipitiya (cemetery)	0 1 16
2	Tammannakanda-ela (stream)	0 1 0	24	Horrow-ela (channel)	0 0 15
3	Tammannakulama (tank)	5 2 17	26	Tisbamba	1 0 17
4	Tammannakulamemukalana (reservation for tank bund)	1 2 6	27	Accarawelaismattehenyaya	13 2 11
5	Horrow-ela (channel)	0 0 11	28	Wewapaulahena (reservation for tank bund)	0 2 3
6	Tammannakandemukalana	9 1 26	29	Hettikattiyawewa (tank)	24 0 10
11	Tammannakandehenyaya, Tammannakulamehena	17 3 34	30	Wewaismattelanda	0 2 28
12	Tammannakulame-ela (stream)	0 1 25	31	Kahatagahamukalana, Wewaismattemukalana	16 1 39
13	Tammannakulamehenyaya, Kolongahalandanda	43 1 8	32	Kahatagaha <i>alias</i> Kolongahalanda, Kolongahahenyayahena	80 2 32
14	Wewapaulahena (reservation for tank bund)	0 3 30	33	Cart track	1 0 11
15	Footpath	0 0 19	34	Labugalamukalana, Tammannakandemukalana	85 3 9
16	Wewapaulahena, Landukele, Siyambalagahalanda	3 1 1			
18	Minipitiyagawahena	0 2 30			
19	Do. (reservation for footpath adjoining cemetery)	0 0 5			
					311 0 33

and bounded as follows : on the north by the village limit of Katukeliyawa, the village limit of Moragahawala ; on the east by the village limit of Moragahawala, the village limit of Rotapokuna ; on the south by the village limit of Rotapokuna ; on the west by the village limit of Puchi Hammillewa, the boundary of the Kende korale (the village limit of Bandara-Ratmale), the village limit of Katukeliyawa.

NOTE.—The following lots lying within the above-mentioned boundaries are excluded from this part of the order, and their aggregate acreage of 33 acres 2 roods and 37 perches is not included in the acreage of 311 acres and 33 perches given above :—

Block survey preliminary plan 750.

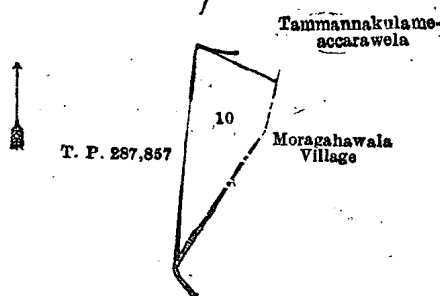
Lot.	Name of Land.	Extent, A. R. P.	Lot.	Name of Land.	Extent, A. R. P.
A 7	Accarawela	0 0 7	B 22	Accarawela, Accaraidama, T. Ps. 295,836, 263,447, 229,981, 232,740, 232,981, 311,407, 316,121, 240,945, 311,408	17 3 4
A 8	Tammannakulamaccarawela (T. Ps. 239,647, 287,857)	6 3 30	B 23	Puranawela	5 2 33
A 9	Tammannakulamaccarawela	0 0 7	B 25	Gangoda	1 2 32
A 10	Tammannakulamehena	0 1 31			
B 13 1/2	Landukele	0 1 24			
B 17	Accaraidama	0 0 7			
B 21	Nebadawewalandukele	0 2 17			33 2 37



## II.—Block survey preliminary plan 750.

Lot.	Name of Land.	Extent, A. R. P.
10	Tammannakulamehena	0 1 31

and bounded as follows: on the north by Tammannakulameaccarawela claimed by Kiriya Vel-Pannikkiya and others; on the east and south by the village limit of Moragahawala; on the west by T. P. 287,857.



Surveyor-General's Office,  
Colombo, April 24, 1919.

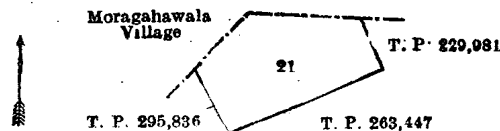
Scale of 4 Chains to an Inch.

C. R. LUNDIE,  
for Surveyor-General.

## III.—Block survey preliminary plan 750.

Lot.	Name of Land.	Extent, A. R. P.
21	Nebadawewalandukele	0 2 17

and bounded as follows: on the north by the village limit of Moragahawala; on the east by T. P. 229,981; on the south by T. P. 263,447; on the west by T. P. 295,836, the village limit of Moragahawala.



Surveyor-General's Office,  
Colombo, April 24, 1919.

Scale of 4 Chains to an Inch.

C. R. LUNDIE,  
for Surveyor-General.

J. M. DAVIES,  
Special Officer.

August 28, 1919.

## Anuradhapura S. O. No. 1,019.

Order under Section 2 of "The Waste Lands Ordinances of 1897, 1899, 1900, and 1903,"  
declaring Lands to be Crown Property.

In the matter of the lands commonly called or known as Ehetugahahena, Huriegahahenyaya, &c., situate in the village of Andaragollewa, in the Elwe tulana of the Kanadara korale of the Nuwaragam palata, in the North-Central Province, and of "The Waste Lands Ordinances of 1897, 1899, 1900, and 1903."

THE notice required by section 1 of "The Waste Lands Ordinances of 1897, 1899, 1900, and 1903," having been duly published in manner prescribed by that section in respect of the above-named lands (*vide* Notice No. 7;236), and no claim having been made to the said lands or to any interest therein within the period of three months from the date specified in the said notice, I, John Murray Davies, Special Officer appointed under section 28 of the said Ordinances, under and by virtue of the powers vested in me in that behalf by section 2 of the said Ordinances, do hereby on this 28th day of August, 1919, order and declare that the said lands, as more fully described herein below, situate in the village of Andaragollewa, in the Elwe tulana of the Kanadara korale of the Nuwaragam palata, in the North-Central Province, and shown as lots 1, 2, 3, 4, 5, 8, 9, 10, 11, 12, 13, 14, 15, 16, 17, 18, 19, 20, 21, 23, 25, 26, 28, and 32 in block survey preliminary plan 753 and in the annexed diagrams, and containing in extent 212 acres and 4 perches, are the property of the Crown.

## Description of the Lands referred to.

The following lots situated in the village of Andaragollewa, in the Elwe tulana of the Kanadara korale of the Nuwaragam palata, in the North-Central Province, as described in the annexed diagrams:—

## I.—Block survey preliminary plan 753.

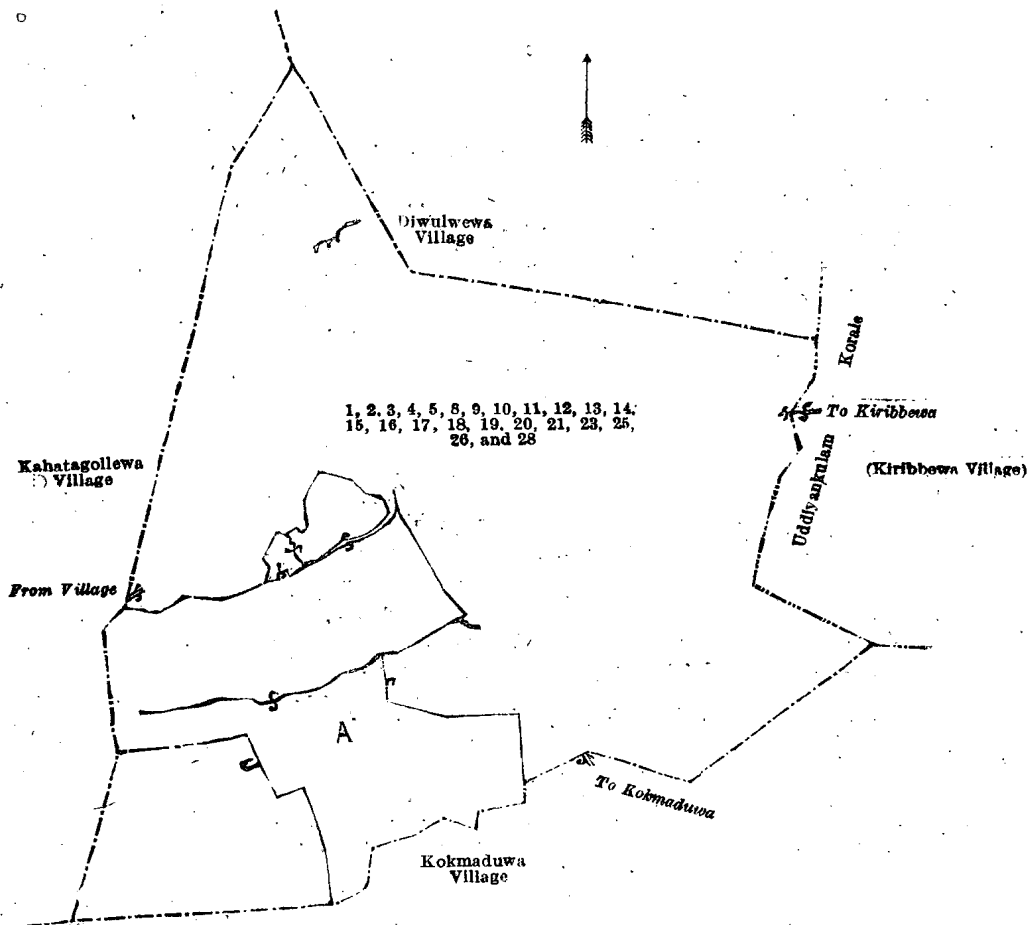
Lot.	Name of Land.	Extent, A. R. P.	Lot.	Name of Land.	Extent, A. R. P.
1	Ehetugahahena, Huriegahahenyaya, Kongahahena	49 3 16	16	Neerawiyakele, Wewapaulalanda, Elehena	8 2 2
2	Minipitiya (cemetery)	0 2 21	17	Elehena	2 2 16
3	Para (reservation for approach road to cemetery)	0 0 12	18	Footpath	0 0 1
4	Aditiha (part of reservation for bund)	0 1 32	19	Wekandapaulamukalana (part of reservation for tank bund)	1 1 20
5	Tisbamba	1 1 34	20	Kongahahena, Agalhena, Elehena	10 3 17
8	Aditiha (part of reservation for bund)	0 0 22	21	Horow-ela (stream)	0 1 38
9	Andaragollewawewa (tank)	73 2 3	23	Do. (do.)	0 0 28
10	Elehenyaya, Wewaihalalanda	11 0 36	25	Cart track and reservation	0 2 21
11	Do. (reservation for footpath)	0 0 23	26	Bulugahahena	2 0 26
12	Footpath	0 0 7	28	Parasangahahena, Mylagahayayahena	24 2 37
13	Neerawiyakele	9 1 27			
14	Do. Elehenyaya	13 0 16			
15	Wan-ela (stream)	0 0 22			
					211 2 37

and bounded as follows: on the north by the village limit of Diwulwewa; on the east by the boundary of Uddiyankulam korale (the village limit of Kiribbewa), the village limit of Kokmaduwa; on the south by the village limit of Kokmaduwa; on the west by the village limit of Kahatagollewa.

NOTE.—The following lots lying within the above-mentioned boundaries are excluded from this part of the order, and their aggregate acreage of 59 acres 1 rood and 31 perches is not included in the acreage of 211 acres 2 roods and 37 perches given above :—

Block survey preliminary plan 753.

Lot.	Name of Land.	Extent, A. R. P.	Lot.	Name of Land.	Extent, A. R. P.
A 6 ..	Gangoda	2 3 36	A 30 ..	Accarawelyaya (T. Ps. 316,116, 316,117, 260,355, 224,480, 261,994, 263,254, 261,995, 302,465, 277,784, 304,285)	22 1 35
A 7 ..	Do. (T. Ps. 143,892, 155,365)	0 2 38	A 31 ..	Accarawela	1 1 5
A 22 ..	Puranawela	27 0 15	A 32 ..	Pansalwewagawahena	0 1 7
A 24 ..	Kamata	0 2 21	A 33 ..	Accarawela	1 1 9
A 27 ..	Accarawela	1 0 7	A 34 ..	Do.	0 2 33
A 29 ..	Do.	0 3 25			
					59 1 31



Surveyor-General's Office,  
Colombo, April 24, 1919.

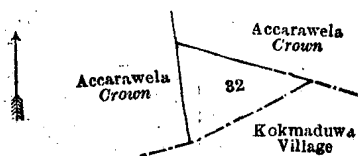
Scale of 16 Chains to an Inch.

C. R. LUNDIE,  
for Surveyor-General.

II.—Block survey preliminary plan 753.

Lot.	Name of Land.	Extent, A. R. P.
32 ..	Pansalwewagawahena	0 1 7

and bounded as follows : on the north by Accarawela belonging to the Crown ; on the east and south by the village limit of Kokmaduwa ; on the west by Accarawela belonging to the Crown.



Surveyor-General's Office,  
Colombo, April 24, 1919.

Scale of 4 Chains to an Inch.

C. R. LUNDIE,  
for Surveyor-General.

August 28, 1919.

J. M. DAVIES,  
Special Officer.

## Uva S. O. No. 2,398.

Order under Section 2 of "The Waste Lands Ordinances of 1897, 1899, 1900, and 1903,"  
declaring Lands to be Crown Property.

In the matter of the lands commonly called or known as Tarakirigalagawapatana, Lindagawatennemukalana, situate in the village of Stripuregama, in the Kumbulwela korale of the Yatikinda division, in the Province of Uva, and of "The Waste Lands Ordinances of 1897, 1899, 1900, and 1903."

THE notice required by section 1 of "The Waste Lands Ordinances of 1897, 1899, 1900, and 1903," having been duly published in manner prescribed by that section in respect of the above-named lands (*vide* Notice No. 7,081), and no claim having been made to the said lands or to any interest therein within the period of three months from the date specified in the said notice, I, Arnold Langdon Crossman, Special Officer appointed under section 28 of the said Ordinances, under and by virtue of the powers vested in me in that behalf by section 2 of the said Ordinances, do hereby on this 16th day of August, 1919, order and declare that the said lands, as more fully described herein below, situate in the village of Stripuregama, in the Kumbalwela korale of the Yatikinda division, in the Province of Uva, and shown as lots 2, 4, 5, 8, 9, 10, 14, 16, 17, 18, 19, 25, 31, 33, 34, 36, 38, 42, 44, 45, 47, 52, 55, 59, 63, 64, 65, 72, 75, 78, 82, 83, 85, 86, 87, 88 in block survey preliminary plan 275 and in the annexed diagrams, and containing in extent 90 acres 3 roods and 4 perches, are the property of the Crown.

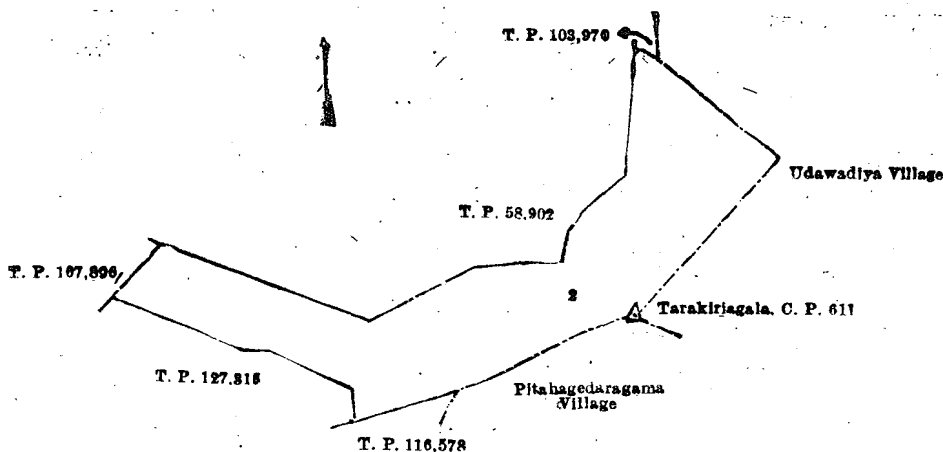
*Description of the Lands referred to.*

The following lots situated in the village of Stripuregama, in the Kumbalwela korale of the Yatikinda division, in the Province of Uva, as described in the annexed diagrams:—

## I.—Block survey preliminary plan 275.

Lot.	Name of Land.	Extent, A. R. P.
2	Tarakirigalagawapatana	47 0 31

and bounded as follows: on the north by T. P. 58,902, T. P. 103,976; on the east by the village limit of Udawadiya, Tarakirigala, C. P. 611; on the south by the village limit of Pitahagederagama, T. P. 116,578, T. P. 127,315; on the west by T. P. 167,896.



Surveyor-General's Office,  
Colombo, December 5, 1918.

Scale of 16 Chains to an Inch.

C. R. LUNDIE,  
for Surveyor-General.

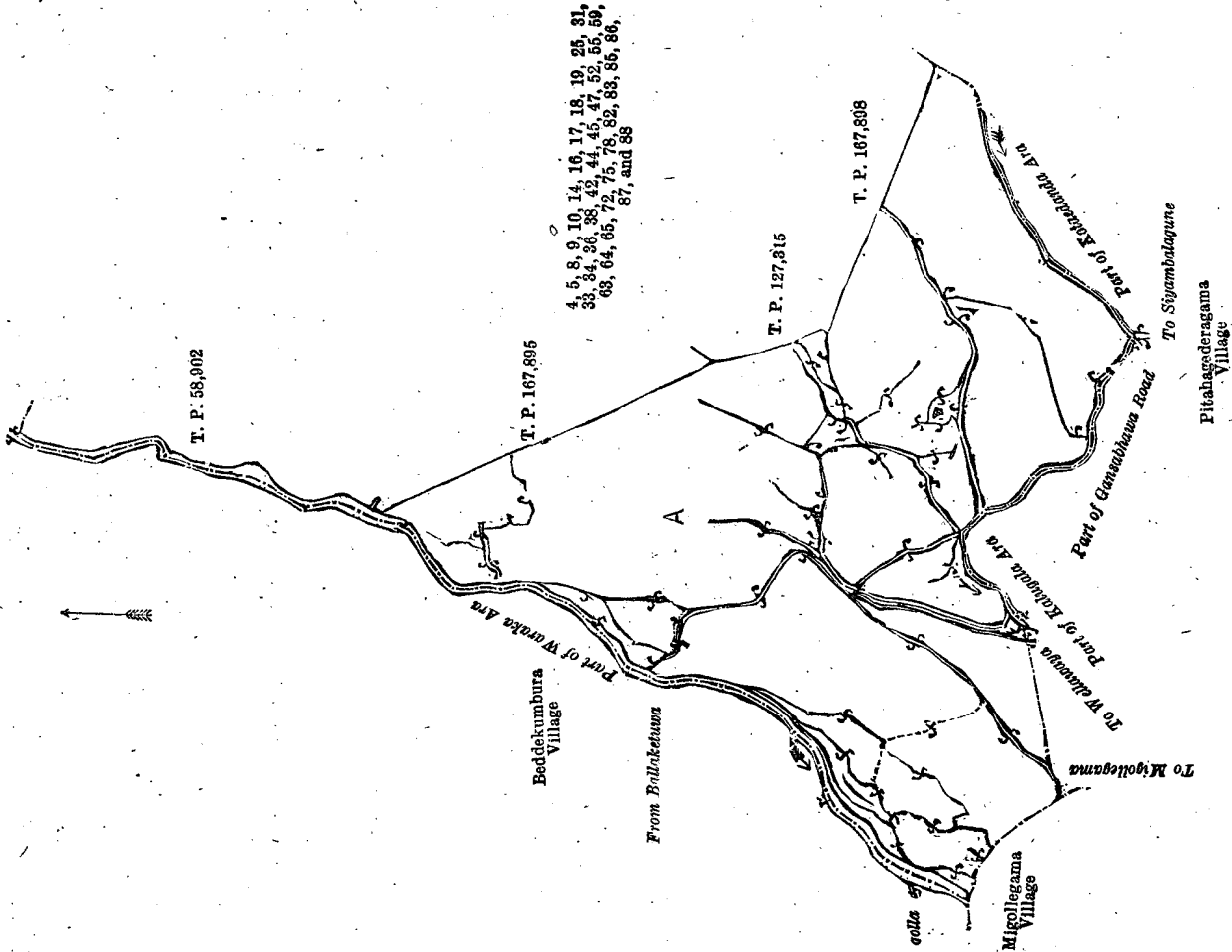
## II.—Block survey preliminary plan 275.

Lot.	Name of Land.	Extent, A. R. P.	Lot.	Name of Land.	Extent, A. R. P.
4	Lindagawatennemukalana	3 0 34	47	Ela (stream)	0 0 5
5	Ela (stream)	6 0 5	52	Gansabhawa road	0 0 20
8	Lindagawatenne-ara (stream)	0 0 38	55	Do.	0 2 27
9	Lindagawatennemukalana	0 0 34	59	Palle-ela and Uda-ela (streams)	0 2 5
10	Do.	1 3 39	63	Pitahakumbureknatta and Kehelgas- ella	2 1 13
14	Ela (stream)	6 0 36	64	Footpath	0 0 3
16	Heenagasella	1 3 3	65	Ela (stream)	0 0 6
17	Footpath	0 0 5	72	Footpath	0 0 12
18	Old road	0 0 5	75	Weragodahena (reservation for ela)	0 0 38
19	Waraka-ara (part of stream)	3 1 28	78	Ela (stream)	0 0 8
25	Hiulegedera-ara (stream)	0 3 4	82	Part of Kalugala-ara (stream)	0 0 24
31	Gamagederawattehena	0 3 4	83	Part of Gansabhawa road	0 0 24
33	Kongahapatana	0 3 16	85	Polgaswatte-ara (stream)	0 3 39
34	Mala-dola (stream)	0 0 13	86	Kongahapatana	18 2 33
36	Do.	0 0 13	87	Kotaedanda-ara (part of stream)	0 0 26
38	Ela (stream)	0 0 8	88	Ratnetiyehenyaya	4 3 4
42	Do.	0 0 5			
44	Do.	0 0 4			
45	Kalugaha-ara (stream)	0 2 32			43 2 13

and bounded as follows: on the north by the village limit of Beddekumbura (part of Waraka-ara); on the east by T. Ps. 58,902, 167,895, 127,315, 167,898; on the south by the village limit of Pitahagederagama, the village limit of Pitahagederagama (part of Kotaedanda-ara), (part of the Gansabhawa road), (part of the Kalugala-ara), the village limit of Pitahagederagama, the village limit of Migollegama; on the west by the village limit of Beddekumbura (part of Waraka-ara).

NOTE.—The following lots lying within the above-mentioned boundaries are excluded from this part of the order, and no part of their aggregate acreage of 141 acres 1 rood and 2 perches is included in the acreage of 43 acres 2 roods and 13 perches given above:—

Block survey preliminary plan 275.					
Lot.	Name of Land.	Extent, A. R. P.	Lot.	Name of Land.	Extent, A. R. P.
A 6	Agalawattekumbura	1 0 4	A 50	Kirawanawatta	5 1 5
A 7	Agalawatta	0 2 34	A 51	Arawa	0 1 27
A 11	Wattuluagodepatana	35 1 30	A 53	Muttetulanawattehena	1 3 21
A 11A	Debaragahagawawatta	0 0 18	A 54	Kiulegedarawatta	0 0 29
A 12	Idamandahawattehena, Galgoda-arawekumbureaskanatta	5 3 31	A 56	Do.	0 1 37
A 12A	Idamandahawatta	0 3 2	A 57	Ampitiyehenyaya	11 3 11
A 13	Maussagahauanewatta (T. P. 333,603)	0 0 35	A 57A	Gederawatta	0 0 19
A 15	Galaboda-arawekumbura	2 1 9	A 57B	Debaragahagawawatta	0 0 31
A 20	Tuttipitiyekumbura (part of T. P. 82,515)	1 3 27	A 57C	Kiulegederawatta	0 1 1
A 21	Siyambalagasellekumbureaskanatta	0 2 2	A 58	Idangederawatta	0 1 19
A 22	Siyambalagasellekumbura	2 0 19	A 60	Idangederakumburekanatta	0 1 2
A 23	Idamewatta	3 1 29	A 61	Idangederakumbura	1 2 35
A 24	Kiulegederawatta	0 0 33	A 62	Pallehapiteha	1 0 33
A 26	Egodawatta	0 2 1	A 66	Talawattehena	0 2 10
A 27	Do.	0 0 32	A 67	Puwakgollearawewattehena	0 0 39
A 28	Munwatta	1 1 2	A 68	Puwakgollearawewatta	0 0 11
A 29	Dhondiagewatta	1 0 22	A 69	Migahagederatenna	1 3 37
A 30	Santawatta	0 2 35	A 70	Kandatta	3 0 11
A 32	Patangedarawatta	0 1 25	A 71	Palugederawattehenyaya	8 2 35
A 35	Kongahapatana	13 2 38	A 73	Ampitiyagawahena	3 1 11
A 37	Polgaswatta	0 0 27	A 73A	Pansalewatta	0 0 36
A 37A	Do. (part of T. P. 82,515)	0 0 13	A 73B	Migahagederawatta	0 3 11
A 39	Polgaswatta, Asweddumakumbura (part of T. P. 82,515)	2 0 8	A 73C	Ampitiyagawahena	1 0 14
A 40	Ela (stream, part of T. P. 82,515)	0 0 5	A 73D	Weragodahena	1 1 12
A 41	Polgaswatta	0 1 16	A 76	Kamala-arawekiula	1 1 33
A 43	Gamagedarakumbura	2 2 17	A 77	Migahagederawattekumbura	0 3 18
A 46	Epitawatta	0 0 35	A 79	Migahagederawatta	0 0 22
A 48	Epitawattearawekumbura	2 1 34	A 80	Nataranwelmandiyewatta	0 2 32
A 49	Muttetulanawatta	0 2 28	A 84	Ratmetiyehena and Helawattehena	10 2 22
			A 84A	Ratmetiyetalawa	0 2 7
				141 1 2	



Surveyor-General's Office,  
Colombo, July 25, 1919.

Scale of 16 Chains to an Inch.

August 16, 1919.

A. L. CROSSMAN,  
Special Officer.

H. P. HARRISON,  
for Surveyor-General.

**Kegalla S. O. No. 232.****Order under Section 2 of "The Waste Lands Ordinances of 1897, 1899, 1900, and 1903,"  
declaring Lands to be Crown Property.**

In the matter of the lands commonly called and known as Alubohenemukalana, railway and reservation, &c., situate in the village of Tismalpola, in the Walgam pattu of the Kinigoda korale of the Kegalla District, in the Province of Sabaragamuwa, and of "The Waste Lands Ordinances of 1897, 1899, 1900, and 1903."

THE notice required by section 1 of "The Waste Lands Ordinances of 1897, 1899, 1900, and 1903," having been duly published in manner prescribed by that section in respect of the above-named lands, and no claim having been made to the said lands or to any interest therein within the period of three months from the date specified in the said notice, I, Frederick Lewis, Special Officer appointed under section 28 of the said Ordinances, under and by virtue of the powers vested in me in that behalf by section 2 of the said Ordinances, do hereby on this 2nd day of September, 1919, order and declare that the said lands, commonly called and known as Alubohenemukalana, railway and reservation, &c., situate in the village of Tismalpola, in the Walgam pattu of the Kinigoda korale of the Kegalla District, in the Province of Sabaragamuwa, and shown as lots 7, 94, 94A, 94B, 94C, 94D, 94E in block survey preliminary plan 152 and in the annexed diagrams, and containing in extent 13 acres 2 roods and 18 perches, are the property of the Crown (*vide* Notice No. 7,216):

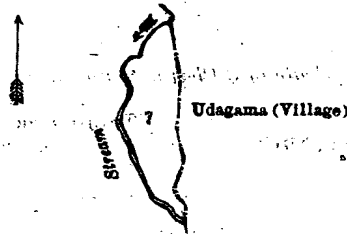
*Description of the Lands referred to.*

The following lots situated in the village of Tismalpola, in the Walgam pattu of the Kinigoda korale of the Kegalla District, in the Province of Sabaragamuwa, as described in the annexed diagrams:—

**I.—Preliminary plan 152.**

Lot.	Name of Land.	Extent, A. R. P.
7	Alubohenemukalana	1 1 24

and bounded as follows: on the north by a stream; on the east by the village limit of Udagama; on the south and west by a stream.



Surveyor-General's Office,  
Colombo, March 17, 1919.

Scale of 8 Chains to an Inch.

C. R. LUNDIE,  
for Surveyor-General.

**II.—Preliminary plan 152.**

Lot.	Name of Land.	Extent, A. R. P.	Lot.	Name of Land.	Extent, A. R. P.
94	Railway and reservation	5 0 0	94D	Railway and reservation	0 0 2
94A	Do.	2 0 36	94E	Do.	0 0 3
94B	Do.	2 3 10			
94C	Do.	2 0 23			12 0 34

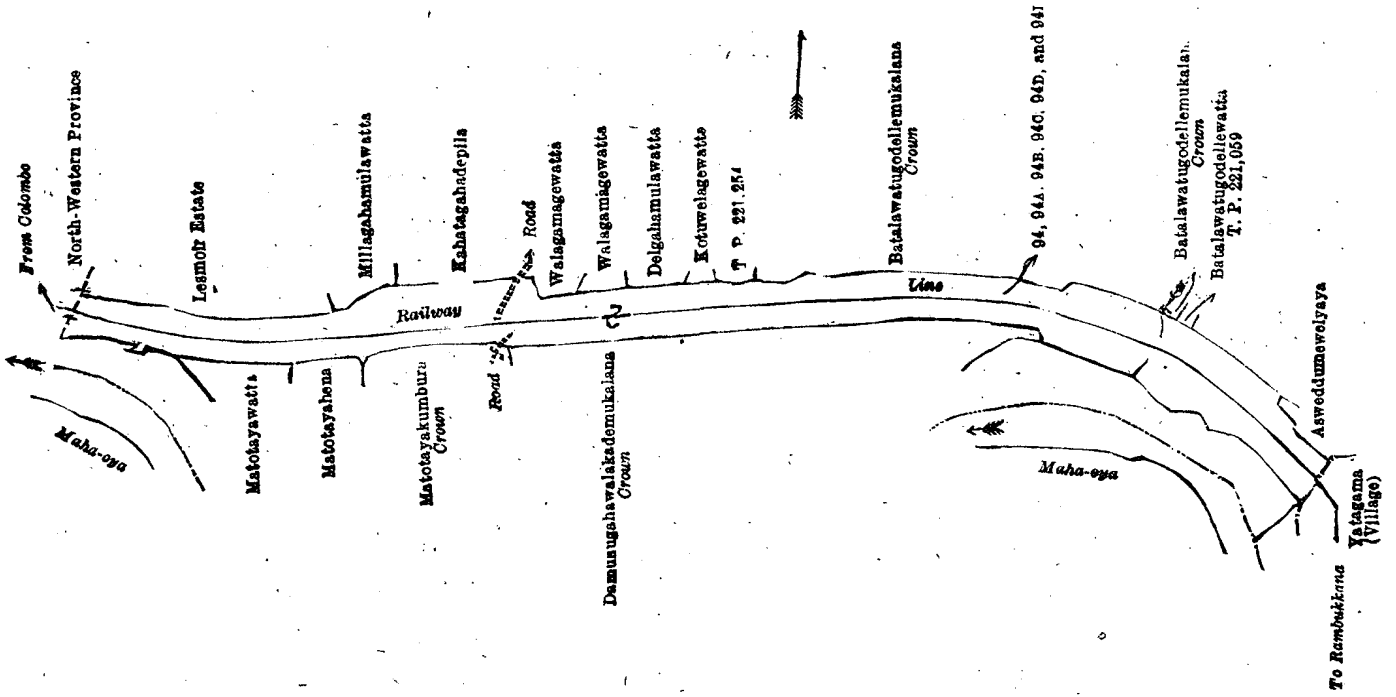
and bounded as follows: on the north by Lesmoir estate (private), Millagahamulawatta claimed by Sirimanne Arachchige Sanchinona and others, Kahatagahadepila claimed by ditto, Walagamagewatta claimed by ditto, Delgahamulawatta claimed by Sirimanne Arachchige Saanchinona and another, Kotuwelagewatta claimed by Rajapaksa Appuhamilage Haramani Appuhamy, T. P. 221,254, Batalawattugodellemukalana belonging to the Crown; on the east by Batalawattugodellemukalana belonging to the Crown, Batalawattugodellewatta sold by the Crown, T. P. 221,059, Asweddumewelyaya claimed by Edirisuri Mudiaynselage Appuhamy and others, the village limit of Yatagama; on the south by the Maha-oya, Damunugahawalakademukalana belonging to the Crown, Matotayakumbura belonging to the Crown, Matotayahena claimed by Sirimanne Arachchige Sanchinona and others, Matotayawatta claimed by Sirimanne Arachchige Sanchinona and others, the Maha-oya; on the west by boundary of the North-Western Province.

[For Diagram see page 1672.]

**Order under Section 4, Sub-section (1), of "The Waste Lands Ordinances of 1897, 1899, 1900, and 1903,"  
declaring Lands to be Crown Property.**

In the matter of the lands commonly called or known as Gonnagahalanda, situate in the village of Welgama, in Gangaboda pattuwa of Siyane korale east of the Colombo District, in the Western Province, and of "The Waste Lands Ordinances of 1897, 1899, 1900, and 1903."

WHEREAS in pursuance of section 1 of the said Ordinances it was duly notified on the 4th day of April, 1919, that if no claim to the lands commonly called or known as Gonnagahalanda, situate in the village of Welgama, in Gangaboda pattuwa of Siyane korale east of the Colombo District, in the Western Province, containing in extent 1 acre 1 rood and 3 perches, and shown as lots 1 and 2 in advance extract No. 1 of block survey preliminary plan 26 as described in the annexed diagram, was made to the Assistant Government Agent, Colombo and Negombo Districts, within the period of three months from the date specified in such notice, such lands would be declared the property of the Crown, and dealt with on account of the Crown (*vide* Notice No. 7,181):



Surveyor-General's Office,  
Colombo, March 17, 1919.

Scale of 8 Chains to an Inch.

C. R. LUNDIE,  
for Surveyor-General.

September 2, 1919.

FREDERICK LEWIS,  
Special Officer.

And whereas Ranatunge Don Sarnelis Appuhamy of Welgama made claim thereto, and whereas the said claimant has withdrawn his claim to the lands referred to above, I, Guy Stanley Wodeman, Assistant Government Agent, Colombo and Negombo Districts, under and by virtue of the powers vested in me in that behalf by section 4 of the said Ordinances, do hereby on this 21st day of August, 1919, order and declare under section 4, sub-section (1), of the said Ordinances, that the said lands commonly called or known as Gonnagahalanda, situated in the village of Welgama, in Gangaboda pattuwa of Siyane korale east of the Colombo I istrict, in the Western Province, as more fully described herein below, are the property of the Crown.

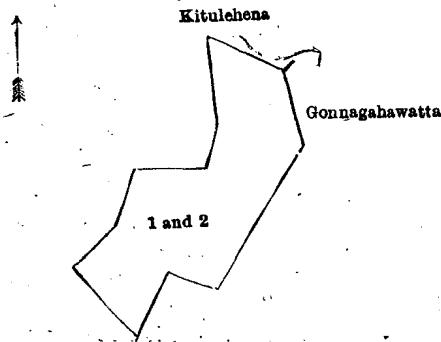
*Description of the Lands referred to.*

The following lots situated in the village of Welgama, in Gangaboda pattu of Siyane korale east of the Colombo District, in the Western Province, as described in the annexed diagram :—

Advance extract No. 1 of block survey preliminary plan 26.

Lot.	Name of Land.	Extent, A. B. P.
1	Gonnagahalanda	0 3 5
2	Do.	0 1 38
		1 1 3

and bounded as follows : on the north by Kitulhena claimed by A. Abraham and others ; on the east by Gonnagahawatta claimed by W. G. Deonis and others ; and on the south and west by Kitulhena claimed by A. Abraham and others.



Surveyor-General's Office,  
Colombo, January 16, 1919.

Scale of 4 Chains to an Inch.

C. R. LUNDIE,  
for Surveyor-General.

August 21, 1919.

G. S. WODEMAN,  
Assistant Government Agent.



## LAND SALES IN THE SOUTHERN PROVINCE.

**No. 3,580, S. P.**—The Assistant Government Agent, Matara, will on Monday, November 17, 1919, at 11 A.M., at his office in the Matara Kachcheri, put up to auction, for sale or settlement, or will otherwise dispose of, the under-mentioned portions of Crown land, in accordance with the regulations of Government regarding land sales. Two allotments of land situated in the Four Gravets of Matara of the Matara District of the Southern Province.

Lot.	Name of Land.	Name of Applicant.	Description.	Preliminary plan 9,517. Village—Mulagoda.		Extent.		Upset price per acre, Rs.
				A.	R.	P.	per acre, Rs.	
2403	Udahawattahena <i>alias</i> Okuruwawehena	P. Denorisa	Chena	0	0	2	40	40
2404	Udahawattahena	U. Sochche	do.	0	0	6	40	40

Further particulars regarding these lands can be obtained from the Assistant Government Agent, Matara, and plans of them from the Surveyor-General.

Colonial Secretary's Office,  
Colombo, October 8, 1919.

A. S. PAGDEN,  
Acting Colonial Secretary.

**No. 3,581, S. P.**—The Assistant Government Agent, Matara, will on Tuesday, November 18, 1919, at 1 P.M., at his office in Dikwella Resthouse, put up to auction, for sale or settlement, or will otherwise dispose of, the under-mentioned portions of Crown land, in accordance with the regulations of Government regarding land sales. Six allotments of land situated in the Wellaboda pattu division of the Matara District of the Southern Province.

Lot.	Name of Land.	Name of Claimant.	Description.	Preliminary plan 11,180. Village—Uda Aparekka.		Extent.		Upset price per acre, Rs.
				A.	R.	P.	per acre, Rs.	
1	Aluwelagodella	P. Don Elias and Allis	Citronella	1	2	18	40	40
2	Mahapolahena	Don Allis	do.	0	0	25	40	40
3	Aluwelagodella	—	Reservation (not for sale)	0	0	4	—	—
4	Mahapolahenakuttiya	Don Allis	Citronella	0	0	38	40	40
5	Do.	—	Reservation (not for sale)	0	0	2	—	—

Lot.	Name of Land.	Name of Applicant.	Description.	Preliminary plan 11,230. Village—Uda Aparekka.		Extent.		Upset price per acre, Rs.
				A.	R.	P.	per acre, Rs.	
1	Andayampalamahahena	—	To be set apart for a public burial ground	2	1	35	—	—

Further particulars regarding these lands can be obtained from the Assistant Government Agent, Matara, and plans of them from the Surveyor-General.

Colonial Secretary's Office,  
Colombo, October 8, 1919.

A. S. PAGDEN,  
Acting Colonial Secretary.

**No. 3,582, S. P.**—The Assistant Government Agent, Matara, will on Wednesday, November 19, 1919, at 1 P.M., at his office in Hakmana Resthouse, put up to auction, for sale or settlement, or will otherwise dispose of, the under-mentioned portions of Crown land, in accordance with the regulations of Government regarding land sales. Four allotments of land situated in the Kandaboda pattu division of the Matara District of the Southern Province.

Lot.	Name of Land.	Name of Applicant.	Description.	Final village plan 88. Village—Makandura.		Extent.		Upset price per acre, Rs.
				A.	R.	P.	per acre, Rs.	
33r	Yalamullehena	L. N. de Silva	Jungle	9	0	20	80	80
33r	Do.	do.	do.	8	1	26	80	80

Lot.	Name of Land.	Name of Applicant.	Description.	Final village plan 90. Village—Parapamulla.		Extent.		Upset price per acre, Rs.
				A.	R.	P.	per acre, Rs.	
101A7	Marawehena <i>alias</i> Kekirihenadeniya-atmagà	K. Y. Jandias	Jungle	1	0	7	30	30
4U1A	Malmorehena	do.	Encroachment	0	3	25	40	40

Further particulars regarding these lands can be obtained from the Assistant Government Agent, Matara, and plans of them from the Surveyor-General.

Colonial Secretary's Office,  
Colombo October 8, 1919.

A. S. PAGDEN,  
Acting Colonial Secretary.

**No. 3,583, S. P.**—The Assistant Government Agent, Matara, will on Thursday, November 20, 1919, at 11 A.M., at his office in the Kamburupitiya Resthouse, put up to auction, for sale or settlement, or will otherwise dispose of, the under-mentioned portions of Crown land, in accordance with the regulations of Government regarding land sales. Thirty-five allotments of land situated in the Gangaboda pattu division of the Matara District of the Southern Province.

Lot.	Name of Land.	Name of Applicant.	Description.	Preliminary plan 10,767. Village—Kirindamagin Ihala.		Extent.		Upset price per acre, Rs.
				A.	R.	P.	per acre, Rs.	
2	Vitaranagehena	Don Hendrick	Jungle	1	3	37	75	75
1	Vitaranagehena	Don Hendrick	Jungle	0	3	29	75	75

Lot.	Name of Land.	Name of Applicant.	Description.	Extent.			Upset price per acre, Rs.
				A.	R.	P.	
Preliminary plan 11,228. Village—Kirindamagin Ihala.							
1	Tennehena	Crown	Encroachment	4	0	1	100
2	Kumangahawatta	do.	do.	1	3	6	80
3	Kahatagahawatta	do.	do.	0	1	13	70
4	Ambagahahawatta	do.	do.	0	1	37	80
5	Ambagahahena	do.	Jungle	6	1	24	65
6	Welenketiyahena	do.	do.	1	3	16	60
7	Do.	do.	do.	2	3	4	60
8	Yakdehigehena	—	Reservation (not for sale)	0	0	38	—
9	Karayalkanattehena	Crown	Encroachment	0	0	28	60
10	Galpottahena	do.	do.	0	3	24	100
11	Makawitagewatta	do.	do.	1	1	1	60
Preliminary plan 10,997. Village—Walakanda.							
1	Mahalenlanda or Ambagahakoratuwa	Crown	Encroachment	3	1	0	60
2	Do.	—	Reservation (not for sale)	0	0	6	—
3	Kasturideniya-atmaga, Pollruppekoratuwa	Crown	Encroachment	0	3	36	50
4	Kasturideniya-atmaga or Kalugedera-wattakoratuwa	do.	do.	1	0	39	50
5	Kasturideniya-atmaga	—	Not for sale (reservation)	0	0	11	—
6	Kasturideniya-atmaga or Egodawattekoratuwa	Crown	Encroachment	2	0	3	50
7	Polkoratuweatmaga	do.	do.	1	1	2	50
8	Kasturideniyawatta	do.	do.	1	1	32	120
9	Kasturideniya-atmaga or Ranasingeatmaga	do.	do.	0	3	8	50
Preliminary plan 11,105. Village—Walakanda.							
1	Lolugahahena	K. Punchi Appu	Jungle	2	3	28	50
2	Lolugahahadeniya	—	Paddy	0	0	30	100
3	Lolugahahena	—	Encroachment	0	3	2	100
Preliminary plan 11,088. Village—Walakanda.							
1	Welipottahena	—	Encroachment	1	0	6	50
Preliminary plan 11,087. Village—Walakanda.							
1	Mahalellandehena	Carolus Appu	Jungle	2	0	5	50
2	Do.	—	do.	1	3	3	50
Preliminary plan 11,145. Village—Walakanda.							
2	Kaluwagahahena	Dassanhamy	Jungle	5	0	25	50
4	Do.	V. Babappu	do.	5	2	27	50
8	Hanassakanattehena	G. Punchi Appu	do.	1	1	24	50
11	Paragahahena-atmaga	—	Citronella	0	1	11	50
12	Nugehena or Galgodahena	—	Jungle	1	0	20	50
13	Galgodahenawatta	—	Garden	0	1	33	50
14	Nugehena or Galgodahena	G. Dasanhamy	Jungle	1	0	20	50

Further particulars regarding these lands can be obtained from the Assistant Government Agent, Matara, and plans of them from the Surveyor-General.

Colonial Secretary's Office,  
Colombo, October 8, 1919.

A. S. PAGDEN,  
Acting Colonial Secretary.

## LAND SALES IN THE PROVINCE OF UVA.

THE Government Agent of the Province of Uva is prepared to receive on or before Saturday, November 1, 1919, at the Badulla Kachcheri, written applications for the lease in perpetuity, subject to the provision that rent shall be revised at every interval of 30 years, counting from the date of the commencement of the lease, from November 29, 1919, the under-mentioned portions of Crown land to be planted with rubber. No such applications will be entertained unless the applicant gives his full name and address, and until he makes with the Government Agent a deposit of survey fees as noted against the lot. Such deposit will not be returned until the lease of the land has been sold, or until it has been decided by the Government Agent that it will not be sold. On Saturday, November 29, 1919, at the Badulla Kachcheri, the sale of the lease will be put up to auction in accordance with the regulations of Government regarding the lease of Crown lands. The highest bidder for the premium shall be the purchaser of the lease, but the bidding shall be confined to the original applicant and those other applicants whose applications shall have been made in the manner above specified.

The conditions of lease are obtainable from the Government Agent, Province of Uva, and the plan of the land from the Surveyor-General.

An allotment of Crown land situated in Kandukara korale of the Badulla District of the Province of Uva.  
Extract No. 1 of block survey preliminary plan 224. Village—Wasipone in Kandukara korale of Buttala division.

Lot.	Name of Land.	Description.	Extent.	Survey fees per acre.	Upset premium per acre.	Annual rent per acre for the first 30 years.	
						Each of the first 6 years.	Each of the remaining 24 years.
				Rs. c.	Rs. c.	Rs. c.	Rs. c.
5	Hompologadapatana	Patana	6 2 36	3 0	5 0	0 67	2 0

Colonial Secretary's Office,  
Colombo, October 8, 1919.

A. S. PAGDEN,  
Acting Colonial Secretary.

## LAND SALES BY THE SETTLEMENT OFFICER.

## NORTH-CENTRAL PROVINCE.

No. 5,288, S. O.—On Friday, November 21, 1919, at 9 A.M., the Land Settlement Officer will put up for sale or settlement, at Sinharagama Bungalow, the under-mentioned portions of Crown land, on the terms authorized by Government. Twelve allotments of land situated in the Andarawe tulana of Wilachchiya korale division of the Nuwarakalawiya district of the North-Central Province.

Lot.	Name of Land.	Name of Claimant.	Description.	Extent.		
				A.	R.	P.
R 126B	Bogahawewawatta	Crown, encroachment by Dammapala Unnanse	Garden and pansala	0	3	12
R 126 $\frac{1}{2}$ A	Do.	Crown, encroachment by Appuhamy Vel-Vidane and others	Garden	0	1	4
R 126 $\frac{1}{2}$ B	Do.	Crown, encroachment by Appuralage Banda, ex Vel-Vidane	do.	0	0	12
U 126A	Bogahawela or Puranawela	Crown, encroachment by Appurala Vel-Vidanege Suddahamy	Paddy	0	0	12
U 126B	Puranawela	Crown, encroachment by Appuhamy Vel-Vidane	do.	0	0	10
U 126C	Do.	Crown, encroachment by Menikralage Wannihamy Vedarala	do.	0	2	21
U 126D	Do.	do.	do.	0	1	32
A 127A	Akkarawela	Crown, encroachment by (1) Appuhamy Vel-Vidane, (2) Appuralage Banda, ex Vel-Vidane, and others	do.	0	1	18
A 127B	Do.	Crown, encroachment by M. Punchirala of Ambagahawewa	do.	0	0	30
4959A	Do.	Crown, encroachment by Menikralage Wannihamy, Vedarala	do.	0	0	12
4959B	Do.	Crown, encroachment by M. Punchirala of Ambagahawewa	do.	0	0	26
X 126A	Halambagahawatta	Crown, leased by Banda, ex Vel-Vidane	Garden	0	1	22

Upset price at Rs. 15 to Rs. 50 per acre. Further information regarding these lands can be obtained from the Land Settlement Officer, and plans of them from the Surveyor-General.

Colonial Secretary's Office,  
Colombo, October 8, 1919.

A. S. PAGDEN,  
Acting Colonial Secretary.

No. 5,289, S. O.—On Friday, November 21, 1919, at 9 A.M., the Land Settlement Officer will put up for sale or settlement, at Sinharagama Bungalow, the under-mentioned portions of Crown land, on the terms authorized by Government. Sixteen allotments of land situated in the Andarawe tulana of the Wilachchiya korale division of the Nuwarakalawiya district of the North-Central Province.

Lot.	Name of Land.	Name of Claimant.	Description.	Extent.		
				A.	R.	P.
11A	Kiriyagahalanda	Crown, applied for by Mudalihamige Appuhamy, Vel-Vidane	Chena	1	0	7
6B	Rambawewelanda	Crown, applied for by (1) Kawralage Bairala Vedarala, (2) Suddahamige Menikrala, (3) Jayaturala Badderage Tikiri Appu, (4) Pinhamige Wannihamy Vidane	do.	5	0	32
6A	Do.	Crown, applied for by Kawralage Suddahamy	do.	2	0	16
71A	Wihenelanda	Crown, applied for by Mudalihamige Wannihami	do.	2	0	12
2B	Linwalalanda	Crown, applied for by (1) Mudalihami Vel-Vidanege Velate, (2) Kapurala Vel-Vidanege Kalu Appurala, (3) Tikiralage Gunamali Etana, (4) ditto Suddahamy	do.	0	3	3
3A	Footpath	do.	Footpath	0	0	7
4A	Nugagahalanda	do.	Chena	4	1	9
6C	Do.	do.	do.	0	3	31
2A	Linwalalanda	Crown, applied for by (1) Tikiralage Podihamy, (2) Bandage Ranhamy, (3) Pinhamige Kirihamy, (4) Menikrala Vedaralage Ranhamy, (5) Suddahamige Menikrala	do.	7	0	12
11C	Kiriyagahalanda	Crown, applied for by Mudalihamy Vel-Vidanege Appuhamy, Vel-Vidane	do.	0	3	39
11B	Do.	Crown, applied for by Ukku Banda Arachchige Appurala	do.	1	2	3
6D	Wehenelanda	Crown, applied for by Jayaturala Badderage Mudalihamy	do.	1	0	1
71C	Wihenelanda	do.	do.	2	0	6
16	Pahala-akkarawela	Crown, encroachment by Appuhamy Vel-Vidane	Paddy	0	2	2
16A	Do.	Crown, encroachment by J. Menikhamy, Korala of Talgaswewa	do.	0	0	23
16B	Do.	Crown, encroachment by Jayaturala Badderage Mudalihamy	do.	0	1	6

Upset price at Rs. 15 to Rs. 50 per acre. Further information regarding these lands can be obtained from the Land Settlement Officer, and plans of them from the Surveyor-General.

Colonial Secretary's Office,  
Colombo, October 8, 1919.

A. S. PAGDEN,  
Acting Colonial Secretary.

No. 5,290, S. O.—On Friday, November 21, 1919, at 9 A.M., the Land Settlement Officer will put up for sale or settlement, at Sinharagama Bungalow, the under-mentioned portions of Crown land, on the terms authorized by Government. Seven allotments of land situated in the Galkadawala tulana of the Nuwaragam korale division of the Nuwarakalawiya district of the North-Central Province.

Lot.	Name of Land.	Name of Claimant.	Description.	Extent.		
				A.	R.	P.
71	Pahalewelewkatuwa	Crown, balance not paid by Jayawardene Mudalihamy, Vel-Vidane	Chena	0	3	17

Lot.	Name of Land.	Name of Claimant.	Description.	Extent.		
				A.	R.	P.
76	Palugahakumbura ..	Crown, encroachment by Jayawardena Kapuru Banda, Conductor	Paddy ..	0	0	22
76A	Do. ..	Crown, encroachment by Jayawardene Mudalihami, Vel-Vidane ..	do. ..	0	0	18
76C	Do. ..	do. ..	do. ..	0	0	4
81c	Do. ..	Crown, encroachment by Jayawardena Kapuru Banda, Conductor	do. ..	0	0	*8
81D	Do. ..	Crown, encroachment by Jayawardene Mudalihami, Vel-Vidane ..	do. ..	0	0	11
81H	Do. ..	do. ..	do. ..	0	0	8

Upset price at Rs. 15 to Rs. 50 per acre. Further information regarding these lands can be obtained from the Land Settlement Officer, and plans of them from the Surveyor-General.

Colonial Secretary's Office,  
Colombo, October 8, 1919.

A. S. PAGDEN,  
Acting Colonial Secretary.

No. 5,291, S. O.—On Friday, November 21, 1919, at 9 A.M., the Land Settlement Officer will put up for sale or settlement, at Sinharagama Bungalow, the under-mentioned portions of Crown lands, on the terms authorized by Government. Seven allotments of land situated in the Wilachchiya tulana of the Wilachchiya korale division of the Nuwarakalawiya district of the North-Central Province.

Block survey preliminary plan 729.—Ittikulama.

Lot.	Name of Land.	Name of Claimant.	Description.	Extent.		
				A.	R.	P.
54A	Wangedielalanda ..	Crown, applied for by Bairala Vidanage Punchirala of Kukūl-katuwa	Chena ..	3	0	12
120A	Kudaittikulamakele	Crown, applied for by Punchirala Vidanage Suddahamy, Vel-Vidane, and Punchirala Vidanage Kiri Banda	Jungle ..	3	0	15
188A	Palugahahenyaya ..	Crown, applied for by Kapuruhamige Velata Arachchi of Ambagahawewa	Chena ..	5	0	39
183A	Katuwalelanda ..	Crown, applied for by Punchiralage Wannihamy	do. ..	4	0	12
54C	Wangedielelanda ..	Crown, applied for by Bairala Vidanage Punchirala of Kukūl-katuwa	do. ..	2	0	14
100E	Mylagahahena ..	Crown, applied for by Kawrala Vidanage Velate	do. ..	2	2	0
44A	Palugahakatuwa ..	Crown, applied for by Bandage Suddahamy ..	do. ..	3	0	3

Upset price at Rs. 15 to Rs. 50 per acre. Further information regarding these lands can be obtained from the Land Settlement Officer, and plans of them from the Surveyor-General.

Colonial Secretary's Office,  
Colombo, October 8, 1919.

A. S. PAGDEN,  
Acting Colonial Secretary.

## LAND ACQUISITION NOTICES.

HAVING been duly directed by the Governor, with the advice of the Executive Council, acting under the provisions of "The Land Acquisition Ordinance of 1876," section 6, to take order for the acquisition of the following lands, required for a public purpose, namely, for a water supply to Public Works [Department cooly lines on the 26½ mile of the Moray road, to wit:—

Preliminary plan 6,957. Village—Norwood.

Lot.	Name of Land.	Description.	Name of Claimant.	Extent.		
				A.	R.	P.
1	New Valley ..	Tea 15 years old ..	Owners, New Valley estate	0	0	15.47
2	Do. ..	Low jungle. No trees of any importance	do. ..	0	0	3.91
3	Do. ..	do. ..	do. ..	0	0	5.56
4	Do. ..	Contains 144 tea bushes 15 years old	do. ..	0	0	8.91
5	Do. ..	Water-course ..	do. ..	0	0	4.09
6	Do. ..	Marshy land including the spout ..	do. ..	0	0	12.94
7	Do. ..	A temporary hut	do. ..	0	0	0.47
8	Do. ..	Three tea bushes 15 years old	do. ..	0	0	0.06
9	Do. ..	Sixteen tea bushes	do. ..	0	0	0.68

I hereby give public notice, as required by section 7, that the Government proposes to take possession of the lands. All persons interested in the aforesaid lands are hereby required to appear personally or by agent before me at the Kandy Kachcheri on November 4, 1919, at 2 P.M., and to state the nature of their respective interests in the lands, and the amount and particulars of their claims to compensation for such interests.

Kandy Kachcheri,  
October 10, 1919.

C. S. VAUGHAN,  
Government Agent.

HAVING been duly directed by the Governor, with the advice of the Executive Council, acting under the provisions of "The Land Acquisition Ordinance of 1876," section 6, to take order for the acquisition of the following land, required for a public purpose, namely, for providing better means of access to the adjoining lots sold by the Crown, to wit:—

Preliminary plan 5,174. Village—Oddusuddan.

Lot.	Name of Land.	Description.	Name of Claimant.	Extent.		
				A.	R.	P.
1	Panaditotam	Contains road and a portion of a garden containing no cultivation	S. V. Rasasakerar ..	0	0	8

I hereby give public notice, as required by section 7, that the Government proposes to take possession of the land. All persons interested in the aforesaid land are hereby required to appear personally or by agent before me at Mullaittivu Kachcheri on November 5, 1919, at 11 A.M., and to state the nature of their respective interests in the land, and the amount and particulars of their claims to compensation for such interests.

Mullaittivu Kachcheri,  
October 2, 1919.

A. N. STRONG,  
Assistant Government Agent.