

# Ceylon Government Gazette

Published by Authority.

No. 7,058 — FRIDAY, OCTOBER 17, 1919.

## Part III.—Lands.

Separate paging is given to each Part in order that it may be filed separately.

	PAGE		PAGE		PAGE
Land Settlement Notices :—		Land Sales by the Government Agents :—		Land Sales by the Settlement Officer :—	
Final Orders ..	..1677	North-Western Province ..	—	Northern Province ..	—
Preliminary Notices ..	—	North-Central Province ..	..1692	Eastern Province ..	—
Land Sales by the Government Agents :—		Province of Uva ..	..1693	North-Western Province ..	—
Western Province ..	—	Province of Sabaragamuwa ..	—	North-Central Province ..	—
Central Province ..	—	Land Sales by the Settlement Officer :—		Province of Uva ..	—
Southern Province ..	..1691	Western Province ..	—	Province of Sabaragamuwa ..	.. 1694
Northern Province ..	—	Central Province ..	—	Land Acquisition Notices ..	.. 1695
Eastern Province ..	—	Southern Province ..	—	Land Resumption Notices ..	—

### FINAL ORDERS.

#### Hambantota S. O. No. 1,590.

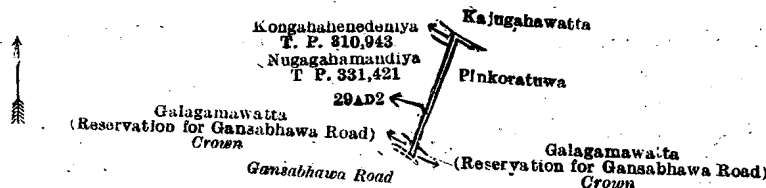
Order under Section 2 of "The Waste Lands Ordinances of 1897, 1899, 1900, and 1903," declaring Land to be Crown Property.

In the matter of the land commonly called or known as Pinkoratuwa (right of way), situate in the village of Etgalmulla, in the Giruwa pattu west of the Hambantota District, in the Southern Province, and of "The Waste Lands Ordinances of 1897, 1899, 1900, and 1903."

THE notice required by section 1 of "The Waste Lands Ordinances of 1897, 1899, 1900, and 1903," having been duly published in manner prescribed by that section in respect of the above-named land (*vide* Notice No. 7,218), and no claim having been made to the said land or to any interest therein within the period of three months from the date specified in the said notice, I, Arnold Langdon Crossman, Special Officer appointed under section 28 of the said Ordinances, under and by virtue of the powers vested in me in that behalf by section 2 of the said Ordinances, do hereby on this 16th day of September, 1919, order and declare that the said land, as more fully described herein below, situate in the village of Etgalmulla, in the Giruwa pattu west of the Hambantota District, in the Southern Province, and shown as lot 29AD2 in block survey preliminary plan 286 and in the annexed diagram, and containing in extent 16 perches, is the property of the Crown.

#### Description of the Land referred to.

The land commonly called or known as Pinkoratuwa (right of way), situated in the village of Etgalmulla, in the Giruwa pattu west of the Hambantota District, in the Southern Province, containing in extent 16 perches, and shown as lot 29AD2 in preliminary plan 286 and in the annexed diagram; and bounded as follows: on the north by Kajugahawatta claimed by Don Raphael Abeysirwardena; on the east by Pinkoratuwa claimed by Ratanapala Terunnanse, Galagamawatta (reservation for Gansabhawa road) declared to be the property of the Crown under the Waste Lands Ordinances; on the south by a Gansabhawa road: on the west by Galagamawatta (reservation for Gansabhawa road) declared to be the property of the Crown under the Waste Lands Ordinances, Nugagahamandiya sold by the Crown (T. P. 331,421), Kongahahenedeniya sold by the Crown (T. P. 310,943).



Surveyor-General's Office,  
Colombo, March 18, 1919.

Scale of 8 Chains to an Inch.

C. R. LUNBIE,  
for Surveyor-General.

Spetember 16, 1919.

A. L. CROSSMAN,  
Special Officer.

## Hambantota S. O. No. 1,591.

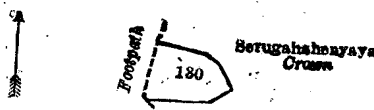
Order under Section 2 of "The Waste Lands Ordinances of 1897, 1899, 1900, and 1903,"  
declaring Land to be Crown Property.

In the matter of the land commonly called or known as Ginigalgodahena, situate in the village of Gonadeniya, in the West Giruwa pattu of the Hambantota District, in the Southern Province, and of "The Waste Lands Ordinances of 1897, 1899, 1900, and 1903."

THE notice required by section 1 of "The Waste Lands Ordinances of 1897, 1899, 1900, and 1903," having been duly published in manner prescribed by that section in respect of the above-named land (*vide* Notice No. 7,211), and no claim having been made to the said land or to any interest therein within the period of three months from the date specified in the said notice, I, Arnold Langdon Crossman, Special Officer, appointed under section 28 of the said Ordinances, under and by virtue of the powers vested in me in that behalf by section 2 of the said Ordinances, do hereby on this 10th day of September, 1919, order and declare that the said land, as more fully described herein below, situate in the village of Gonadeniya, in the West Giruwa pattu of the Hambantota District, in the Southern Province, and shown as lot 130 in block survey preliminary plan 372 and in the annexed diagram, and containing in extent 2 roods and 25 perches, is the property of the Crown.

*Description of the Land referred to.*

The land commonly called or known as Ginigalgodahena, situated in the village of Gonadeniya, in the West Giruwa pattu of the Hambantota District, in the Southern Province, containing in extent 2 roods and 25 perches, shown as lot 130 in block survey preliminary plan 372 and in the annexed diagram, and bounded as follows: on the north, east, and south by Serugahenyaya decreed to be the property of the Crown in reference case No. 49; on the west by a footpath.



Surveyor-General's Office,  
Colombo, March 18, 1919.

Scale of 8 Chains to an Inch.

C. R. LUNDIE,  
for Surveyor-General.

September 10, 1919.

A. L. CROSSMAN,  
Special Officer.

## Mullaittivu S. O. No. 19.

Order under Section 2 of "The Waste Lands Ordinances of 1897, 1899, 1900, and 1903,"  
declaring Lands to be Crown Property.

In the matter of the land commonly called or known as Vannivilankulam forest reserve, situate in the villages of Putukkulam, Mankulam, Mannakulam, Kanakarayanakulam, Putuvilankulam, Kurukkalkulam, Putur, Kallolunkanpuliyankulam, Panikkankulam, and Vannivilankulam, in Udaiyaur and Karunaval pattu south divisions of Vavuniya North and Panankaman division of Mantai of the Mullaittivu and Mannar Districts, in the Northern Province, and of "The Waste Lands Ordinances of 1897, 1899, 1900, and 1903."

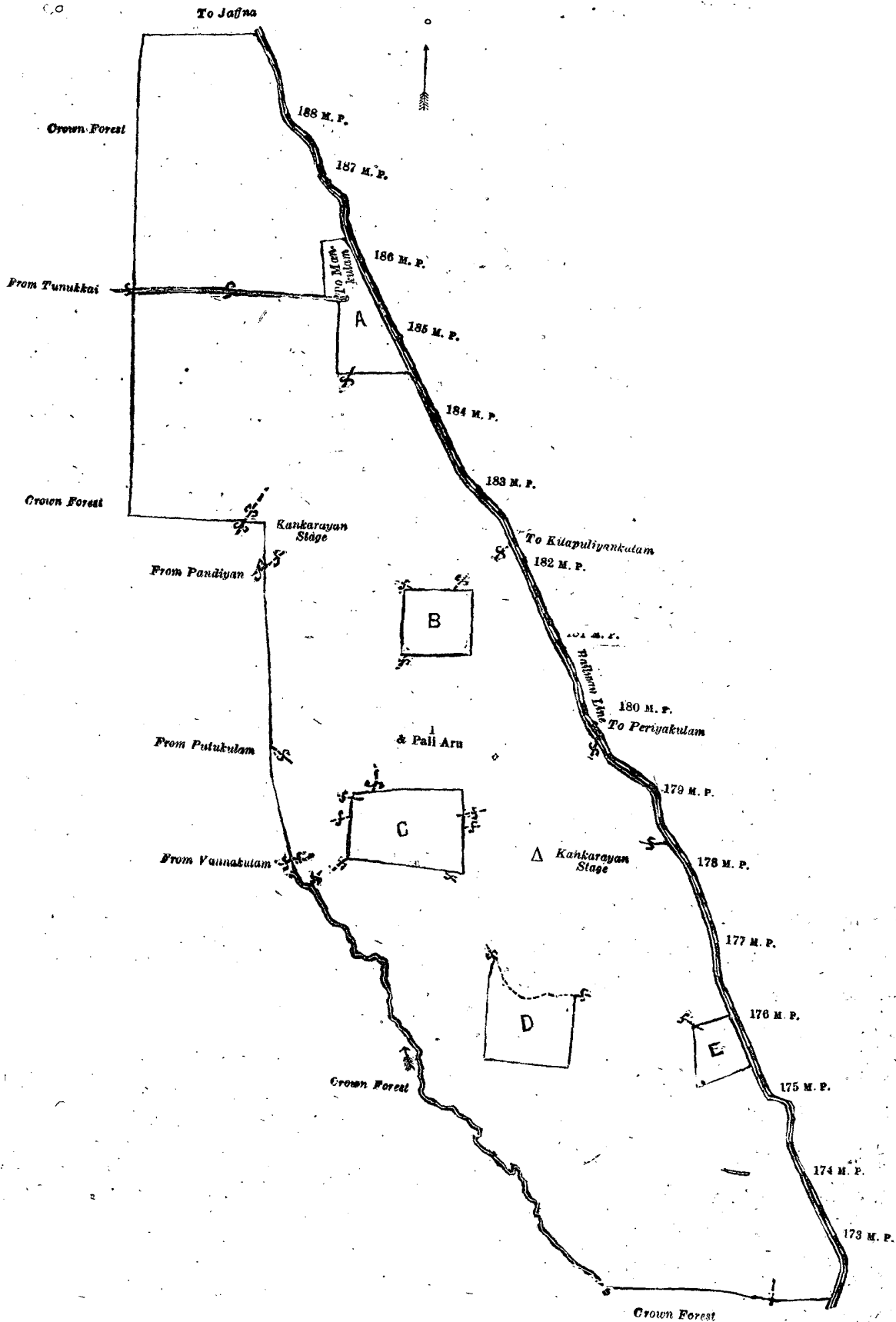
THE notice required by section 1 of "The Waste Lands Ordinances of 1897, 1899, 1900, and 1903," having been duly published in manner prescribed by that section in respect of the above-named land (*vide* Notice No. 7,260), and no claim having been made to the said land or to any interest therein within the period of three months from the date specified in the said notice, I, John Murray Davies, Special Officer appointed under section 28 of the said Ordinances, under and by virtue of the powers vested in me in that behalf by section 2 of the said Ordinances, do hereby on this 22nd day of September, 1919, order and declare that the said land, as more fully described herein below, situate in the villages of Putukkulam, Mankulam, Mannakulam, Kanakarayanakulam, Putuvilankulam, Kurukkalkulam, Putur, Kallolunkanpuliyankulam, Panikkankulam, and Vannivilankulam, in Udaiyaur and Karunaval pattu south divisions of Vavuniya North and Panankaman division of Mantai of the Mullaittivu and Mannar Districts, in the Northern Province, and shown as lot 1 in preliminary plan 5,071 and in the annexed diagram, and containing in extent 27,109 acres 2 roods and 34 perches, is the property of the Crown.

*Description of the Land referred to.*

The land commonly called or known as Vannivilankulam forest reserve (inclusive of paths and the whole of Pali-aru), situated in the villages of Putukkulam, Mankulam, Mannakulam, Kanakarayanakulam, Putuvilankulam, Kurukkalkulam, Putur, Kallolunkanpuliyankulam, Panikkankulam, and Vannivilankulam, in Udaiyaur and Karunaval pattu south divisions of Vavuniya North and Panankaman division of Mantai of the Mullaittivu and Mannar Districts, in the Northern Province, containing in extent 27,109 acres 2 roods and 34 perches, shown as lot 1 in preliminary plan 5,071 and in the annexed diagram; and bounded as follows: on the north by the Crown forest; on the east by the railway line from Jaffna to Colombo; on the south by the Crown forest; on the west by the Crown forest.

NOTE.—The following lots lying within the above-mentioned boundaries are excluded from this order, and their aggregate acreage of 2,402 acres 2 roods and 26 perches is not included in the acreage of 27,109 acres 2 roods and 34 perches given above:—

		Preliminary plan 5,071.			
Lot.	Name of Land.	Extent, A.	R.	P.	
A	Excision for Matayuvaittakulam and Mankulam villages	545	0	37	
B	Do. Mannakulam village	394	0	17	
C	Do. Putuvilankulam village	698	0	32	
D	Do. Putur village	538	3	28	
E	Do. Kurukkalkulam village	226	0	28	
		2,402	2	26	



Surveyor-General's Office,  
Colombo, April 23, 1919.

Scale of 128 Chains to an Inch.

September 22, 1919.

J. M. DAVIES,  
Special Officer.

C. R. LUNDIE,  
for Surveyor-General.

## Kurunegala S. O. No. 2,710.

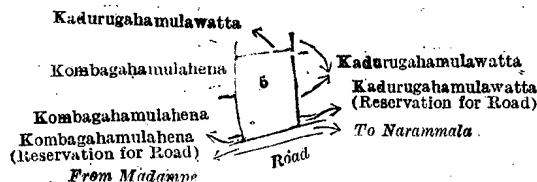
Order under Section 2 of "The Waste Lands Ordinances of 1897, 1899, 1900, and 1903,"  
declaring Land to be Crown Property.

In the matter of the land commonly called or known as Gansabhawa premises, situate in the village of Kuliypitiya, in the Yatikaha korale of the Katugampola hatpattu of the Kurunegala District, in the North-Western Province, and of "The Waste Lands Ordinances of 1897, 1899, 1900, and 1903."

THE notice required by section 1 of "The Waste Lands Ordinances of 1897, 1899, 1900, and 1903," having been duly published in manner prescribed by that section in respect of the above-named land (*vide* Notice No. 7,253), and no claim having been made to the said land or to any interest therein within the period of three months from the date specified in the said notice, I, Norman Albert Hampton, Special Officer appointed under section 28 of the said Ordinances, under and by virtue of the powers vested in me in that behalf by section 2 of the said Ordinances, do hereby on this 16th day of September, 1919, order and declare that the said land, as more fully described herein below, situate in the village of Kuliypitiya, in the Yatikaha korale of the Katugampola hatpattu of the Kurunegala District, in the North-Western Province, and shown as lot 5 in block survey preliminary plan 978 and in the annexed diagram, and containing in extent 3 roods 13 perches, is the property of the Crown.

*Description of the Land referred to.*

The land commonly called or known as Gansabhawa premises, situated in the village of Kuliypitiya, in the Yatikaha korale south of the Katugampola hatpattu of the Kurunegala District, in the North-Western Province, containing in extent 3 roods and 13 perches, and shown as lot 5 in block survey preliminary plan 978 and in the annexed diagram; and bounded as follows: on the north by Kadurugahamulawatta claimed by Kana Kylassam Pullai and another; on the east by Kadurugahamulawatta claimed by Kana Kylassam Pullai, Kadurugahamulawatta (reservation for road) claimed by ditto; on the south by the road from Narammala to Madampe; on the west by Kohombagahamulahena (reservation for road) claimed by D. M. Punchihami and others, Kohombagahamulahena claimed by D. M. Punchihami and others.



Surveyor-General's Office,  
Colombo, May 5, 1919.

Scale of 8 Chains to an Inch.

C. R. LUNDIE,  
for Surveyor-General.

September 16, 1919.

N. A. HAMPTON,  
Special Officer.

## Kurunegala S. O. No. 2,711.

Order under Section 2 of "The Waste Lands Ordinances of 1897, 1899, 1900, and 1903,"  
declaring Land to be Crown Property.

In the matter of the land commonly called or known as footpath, situate in the village of Tenandaluwa, in the Yagam pattu korale of the Katugampola hatpattu of the Kurunegala District, in the North-Western Province, and of "The Waste Lands Ordinances of 1897, 1899, 1900, and 1903."

THE notice required by section 1 of "The Waste Lands Ordinances of 1897, 1899, 1900, and 1903," having been duly published in manner prescribed by that section in respect of the above-named land (*vide* Notice No. 7,255), and no claim having been made to the said land or to any interest therein within the period of three months from the date specified in the said notice, I, John Murray Davies, Special Officer appointed under section 28 of the said Ordinances, under and by virtue of the powers vested in me in that behalf by section 2 of the said Ordinances, do hereby on this 18th day of September, 1919, order and declare that the said land, as more fully described herein below, situate in the village of Tenandaluwa, in the Yagam pattu korale of the Katugampola hatpattu of the Kurunegala District, in the North-Western Province, and shown as lot H 107B in preliminary plan 4,474 and in the annexed diagram, and containing in extent 9 perches, is the property of the Crown.

*Description of the Land referred to.*

The land commonly called or known as footpath, situated in the village of Tenandaluwa, in the Yagam pattu korale of the Katugampola hatpattu of the Kurunegala District, in the North-Western Province, containing in extent 9 perches, shown as lot H 107B in preliminary plan 4,474 and in the annexed diagram; and bounded as follows: on the north by Gorakagahawatta sold by the Crown; on the east by Tenandaluwegorakagahawatta sold by the Crown; on the south by Bulugahawatta sold by the Crown; on the west by Makullagahamulahena claimed by Yahapathami and others.



Surveyor-General's Office,  
Colombo, May 7, 1919.

Scale of 4 Chains to an Inch.

C. R. LUNDIE,  
for Surveyor-General.

September 18, 1919.

J. M. DAVIES,  
Special Officer.

## Anuradhapura S. O. No. 1,020.

Order under Section 2 of "The Waste Lands Ordinances of 1897, 1899, 1900, and 1903,"  
declaring Lands to be Crown Property.

In the matter of the lands commonly called or known as Nambadawewekele and Nambadaweledanda, &c., situate in the village of Moragahawala, in the Elwe tulana of the Kanadara korale of the Nuwaragam palata, in the North-Central Province, and of "The Waste Lands Ordinances of 1897, 1899, 1900, and 1903."

THE notice required by section 1 of "The Waste Lands Ordinances of 1897, 1899, 1900, and 1903," having been duly published in manner prescribed by that section in respect of the above-named lands (*vide* Notice No. 7,248), and no claim having been made to the said lands or to any interest therein within the period of three months from the date specified in the said notice, I, John Murray Davies, Special Officer appointed under section 28 of the said Ordinances, under and by virtue of the powers vested in me in that behalf by section 2 of the said Ordinances, do hereby on this 1st day of September, 1919, order and declare that the said lands, as more fully described herein below, situate in the village of Moragahawala, in the Elwe tulana of the Kanadara korale of the Nuwaragam palata, in the North-Central Province, and shown as lots 1, 2½, 3, 4, 6, 8, 9, 10, 11, 12, 13, 14, 15, 16, 17, 18, 19, 20, 21, 22, 23, 24, 24½, 25, 26, 27, 28, 29, 30, 31, 32, 33, 36, 37, 38, 43, 44, 47, 49, 50, 51, 52, 54, 55, 57, 58, 61, 62½, 63, 65, 66½, 67, 69, 70, 71, 73, 74, 75, 76, 77, 78, 79, 80, 81, and 82 in block survey preliminary plan 751 and in the annexed diagram, and containing in extent 908 acres 2 roods and 31 perches, are the property of the Crown.

## Description of the Lands referred to.

The following lots situated in the village of Moragahawala, in the Elwe tulana of the Kanadara korale of the Nuwaragam palata, in the North-Central Province, as described in the annexed diagram:—

## Block survey preliminary plan 751.

Lot.	Name of Land.	Extent, A. R. P.	Lot.	Name of Land.	Extent, A. R. P.
1	Nambadawewekele and Nambadaweledanda..	4 2 10	36	Hora-ela (channel)	0 0 37
2½	Ela (channel)	0 0 20	37	Dematalanda	28 2 27
3	Pitiya (reservation for tank bund)	1 0 26	38	Horow-ela (channel)	0 0 9
4	Nambadawewa (tank)	21 0 19	43	Pahala-ela (stream)	0 3 8
6	Pahala-ela (stream)	0 1 8	44	Elagawapitiya	2 0 0
8	Pitiya (reservation for tank bund)	0 2 26	47	Ela (channel)	0 0 5
9	Watte-ela (stream)	0 0 33	49	Do.	0 0 12
10	Hurigahalanda	0 0 36	50	Pahala-ela (stream)	0 0 24
11	Do.	0 2 22	51	Do.	0 6 11
12	Footpath	0 0 1	52	Do.	0 0 29
13	Hurigahalanda and Pahala-elagawapalukatuwa	23 0 8	54	Horow-ela (channel)	0 0 10
14	Cart track	0 2 17	55	Do.	0 2 1
15	Ihathaccare	0 3 21	57	Cart track	0 6 2
16	Kongahalanda, Kudawewelandukele, Rata-mirishena, Henakeragahalanda, and Hurigahalanda	82 0 30	58	Tisbamba	1 3 14
17	Kudawewelandukele (reservation for tank bund)..	1 0 28	61	Cart track	1 0 1
18	Kudawewa (tank)	12 2 22	62½	Road reservation	0 0 8
19	Kudawewemukalana	45 0 7	63	Meegaha-accarelanda, Palugahalanda, and Siyambalagahawela-accarelanda	2 1 26
20	Footpath	0 0 7	65	Siyambalagahaweledanda	0 1 17
21	Wambotuhena	14 2 28	66½	Road reservation	0 0 26
22	Do.	32 0 37	67	Cart track	0 0 9
23	Do. (reservation for footpath)	0 1 31	69	Karuwalagaswewe-ela (stream)	0 1 9
24	Bogahamukalana and Galwetiye mukalana	14 3 31	70	Pahalaweismatta, Katukele, and Bogahalanda..	20 1 17
24½	Footpath	0 0 6	71	Veeragahalanda, Hurigahalanda, Kadurugahalanda, and Kongahalanda	52 0 6
25	Do.	0 0 11	73	Karuwalagaswewe-ela (stream)	6 0 4
26	Warahena	62 1 27	74	Pitiya	1 1 3
27	Dumbuluelemukalana and Mahayayemukalana	10 1 3	75	Karuwalagaswewa (tank)	5 1 14
28	Dumbulu-ela (stream)	0 3 38	76	Footpath	0 0 13
29	Warahenemukalana and Dumbuluelemukalana	31 1 13	77	Karuwalagaswewemukalana and Pimburangepatahemukalana..	72 2 29
30	Keppitiyehena	56 2 1	78	Galwetiye-ela (stream)	0 0 26
31	Moragahawalewewa (tank)	155 0 17	79	Minipitiya (cemetery)	0 2 0
32	Dematalandepitiya (reservation for tank bund)..	3 3 21	80	Path	0 0 5
33	Horow-ela (channel)	0 0 4	81	Cart track	0 3 38
			82	Kongahamandiyehena and Meegahahena	138 2 22
					908 2 31

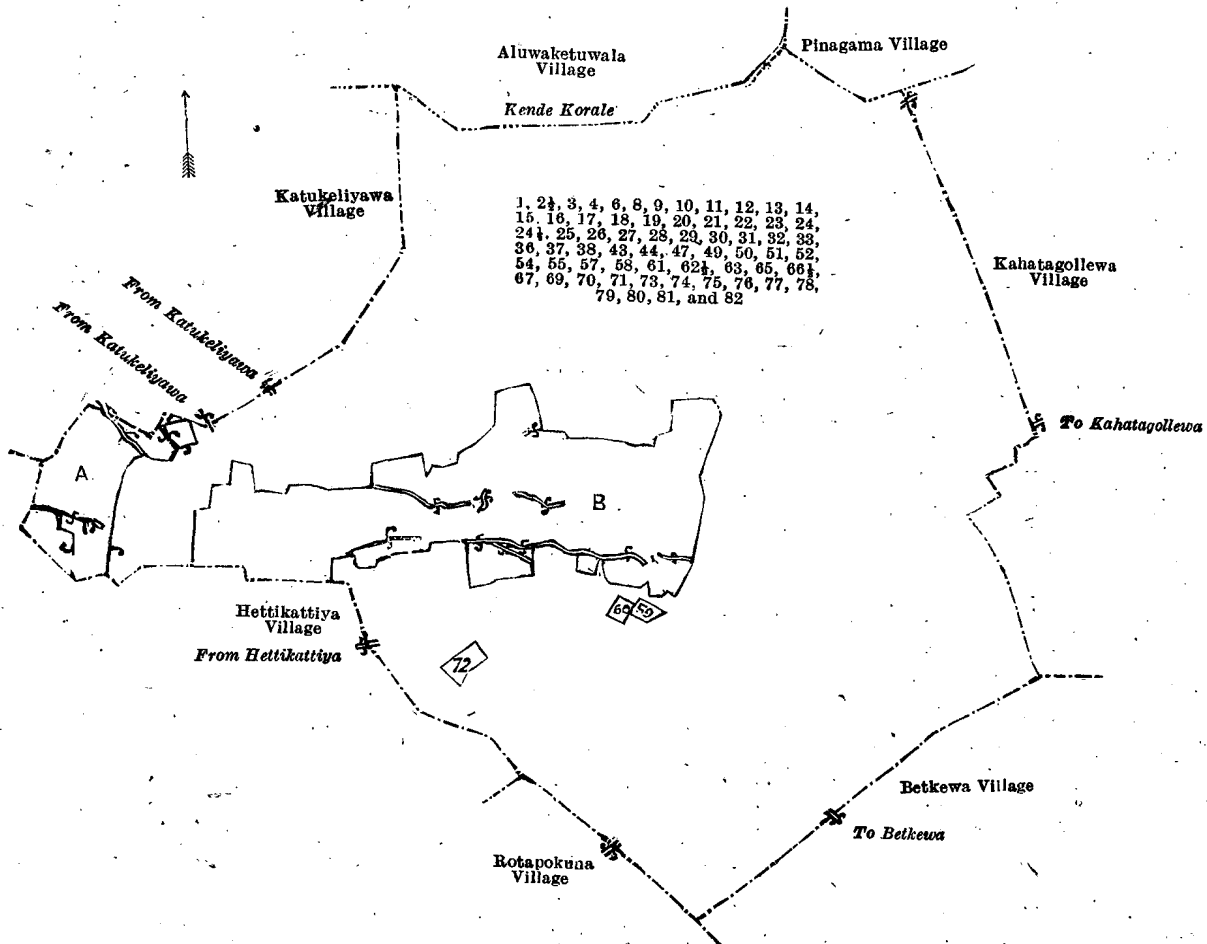
and bounded as follows: on the north by the boundary of the Kende korale (the village limits of Aluwaketuwala and Pinagama); on the east by the village limit of Kahatagollewa, the village limit of Betkewa; on the south by the village limit of Betkewa, the village limit of Ratopokuna, the village limit of Hettikattiya; on the west by the village limit of Hettikattiya, the village limit of Katukeliyawa.

NOTE.—The following lots lying within the above-mentioned boundaries are excluded from this order, and their aggregate acreage of 162 acres 3 roods and 13 perches is not included in the acreage of 908 acres 2 roods and 31 perches given above:—

## Block survey preliminary plan 751.

Lot.	Name of Land.	Extent, A. R. P.	Lot.	Name of Land.	Extent, A. R. P.
A 2	Accarawela (T. Ps. 182,666, 182,667, 212,853, 251,785, 251,888, 257,172, 316,118, 316,120, 325,495, and 325,803)	24 0 28	B 35	Accarawela	0 0 8
A 5	Katuaccare	0 1 27	B 39	Accarawela (T. Ps. 155,380, 163,828, 163,829, and 207,300)	12 3 22
A 7	Do.	0 1 15	B 40	Accarawela	1 0 21
B 34	Wekandagawa-accare and Wekandagawa-accarawela (T. Ps. 250,091 and 207,301)	9 1 17	B 41	Kalukeliyawapareaccare	0 0 8
			B 42	Ismatta-accareidama (T. P. 250,090)	4 0 32
			B 45	Accarawela (T. Ps. 250,093, 250,094, and 311,359)	15 1 24

Lot.	Name of Land.	Exten A.	R.	P.	Lot.	Name of Land.	Extent A.	R.	P.
B 46	Pahalawela	14	3	16	B 66	Siyambalagahaweaccare and Muka-	4	0	38
B 48	Accarawela (T. P. 249,098)	1	1	37		lana-accara (T. P. 298,404)	0	3	29
B 53	Puranawela	61	3	33	B 68	Katukele	0	0	17
B 56	Gangoda	5	1	32	B 68½	Pahalawela	0	0	17
59	Watuaccare (T. P. 290,717)	0	3	26	72	Karuwelagasweweaccara (T. Ps. 250,092 and 317,273)	2	2	20
60	Do. (T. P. 330,001)	1	0	7					
B 62	Meegaha-accare (T. P. 302,558)	0	3	7					
B 64	Mukalaneaccara and Siyambalagahawela-accara (T. P. 298,405)	0	2	29			162	3	13



Surveyor-General's Office,  
Colombo, April 25, 1919.

Scale of 28 Chains to an Inch.  
September 1, 1919.

J. M. DAVIES,  
Special Officer.

A. J. WICKWAR,  
for Surveyor-General.

**Order under Section 4, Sub-section (1), of "The Waste Lands Ordinances of 1897, 1899, 1900, and 1903."**

In the matter of the land commonly called or known as Pansalwatta, situate in the village of Wagawatta, in Udugaha pattuwa of the Rayigam korale of the Kalutara District, in the Western Province, and of "The Waste Lands Ordinances of 1897, 1899, 1900, and 1903."

WHEREAS in pursuance of section 1 of the said Ordinances it was duly declared and notified on the 4th day of April, 1919, that if no claim to the land commonly called or known as Pansalwatta, situate in the village of Wagawatta, in Udugaha pattuwa of the Rayigam korale of the Kalutara District, in the Western Province, containing in extent 1 acre and 35 perches, and shown as lot 2 in preliminary plan 16,707 and in the annexed diagram, was made to Charles Valentine Brayne, Assistant Government Agent, Kalutara, within the period of three months from the date specified in the said notice, such land would be declared the property of the Crown, and dealt with on account of the Crown (*vide* Notice No. 7,179):

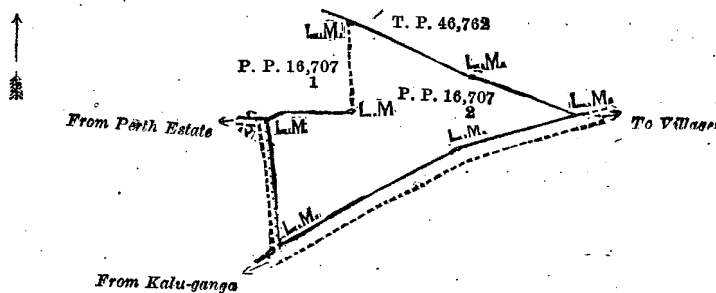
And whereas Sabaragamuwe Wimalasara Terunnanse of Palatota, Incumbent of Wagawatta pansala, made claim thereto, and I, Thomas Arthur Hodson, Assistant Government Agent, Kalutara, made due inquiry into such claim, and whereas the said claimant and I, came to an agreement in writing dated the 24th day of July, 1919, concerning the said land, under section 4, sub-section (1), of the said Ordinances, whereby it was agreed that the said claimant should be declared the purchaser of the said land upon payment on or before the 24th day of October, 1919, to the Assistant Government Agent, Kalutara, of a sum of Rupees Two hundred only (Rs. 200), as the purchase amount of the said land, and whereas the said amount has been duly paid by the said claimant, he is hereby, in pursuance of the agreement aforementioned, declared to be the purchaser of the said land, as more fully described herein below.

*Description of the Land referred to.*

The following lot situated in the village of Wagawatta, in Udugaha pattuwa of the Rayigam korale of the Kalutara District, in the Western Province, as described in the annexed diagram:—

Lot.	Name of Land.	Extent, A. B. P.
2	Pansalwatta	1 0 35

and bounded as follows : on the north by Pansalwatta (lot 1 in preliminary plan 16,707), the land claimed on title plan 46,762 ; on the east by the land claimed on title plan 46,762 ; on the south by the road from Kalu-ganga to villages ; on the west by a footpath from the road from Perth estate to the road from Kalu-ganga to villages.



Surveyor-General's Office,  
Colombo, September 5, 1918.

Scale of 4 Chains to an Inch.

C. H. VINCE,  
for Surveyor-General.

September 15, 1919.

T. A. HODSON,  
Assistant Government Agent.

**Order under Section 4, Sub-section (1), of "The Waste Lands Ordinances of 1897, 1899, 1900, and 1903,"  
declaring Lands to be Crown Property.**

In the matter of the lands commonly called or known as Masliyaddegodakele (reservation for stream) and Pathkeliyagodella (reservation for paddy field), situate in the village of Mahagama, in Gangaboda pattuwa of Pasdun korale east of the Kalutara District, in the Western Province, and of "The Waste Lands Ordinances of 1897, 1899, 1900, and 1903."

WHEREAS in pursuance of section 1 of the said Ordinances it was duly notified on the 4th day of October, 1918, that if no claim to the lands commonly called or known as Masliyaddegodakele (reservation for stream) and Pathkeliyagodella (reservation for paddy field), situate in the village of Mahagama, in Gangaboda pattuwa of Pasdun korale east in the Kalutara District, in the Western Province, containing in extent 1 acre 3 roods and 22 perches, and shown as lots 2 and 3 in preliminary plan 16,005, as described in the annexed diagrams, was made to the Assistant Government Agent, Kalutara, within the period of three months from the date specified in such notice, such lands would be declared the property of the Crown, and dealt with on account of the Crown (*vide* Notice No. 7,025) :

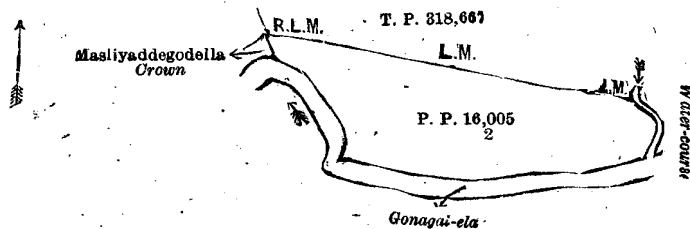
And whereas Nayage Jinoris Fernando of Mahagama made claim thereto, and whereas the said claimant have withdrawn his claim to the said lands, I, Thomas Arthur Hodson, Assistant Government Agent, Kalutara, under and by virtue of the powers vested in me in that behalf by section 4 of the said Ordinances, do hereby on this 16th day of September, 1919, order and declare, under section 4, sub-section (1), of the said Ordinances, that the said lands, as more fully described herein below, are the property of the Crown.

*Description of the Lands referred to.*

The following lots situated in the village of Mahagama, in Gangaboda pattuwa of Pasdun korale east of the Kalutara District, in the Western Province, as described in the annexed diagrams :—

Lot.	Name of Land.	I.—Preliminary plan 16,005.	Extent, A. R. P.
2	Masliyaddegodakele (reservation for stream)		1 1 36

and bounded as follows : on the north by the land depicted in title plan 318,667 ; on the east by a water-course ; on the south by the Gonagai-ela ; on the west by the Gonagai-ela, Masliyaddegodella belonging to the Crown.



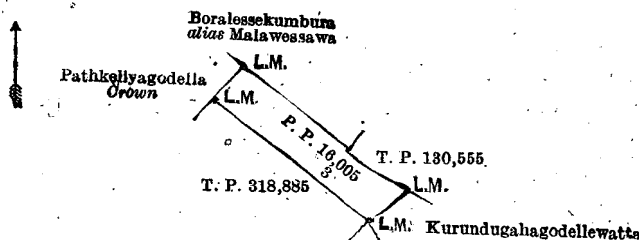
Surveyor-General's Office,  
Colombo, May 28, 1918.

Scale of 4 Chains to an Inch.

G. K. THORNHILL,  
for Surveyor-General.

Lot.	Name of Land.	II.—Preliminary plan 16,005.	Extent, A. R. P.
3	Pathkeliyagodella (reservation for paddy field)		0 1 26

and bounded as follows : on the north by Boralesssekumbura *alias* Malawessawa claimed by Arambage Agonis Fernando and others ; on the east by the land depicted in title plan 130,555, Kurundugahagodellewatta claimed by Arambage Agonis Fernando ; on the south by the land depicted in title plan 318,885 ; on the west by the land depicted in title plan 318,885, Pathkeliyagodella belonging to the Crown.



Surveyor-General's Office,  
Colombo, May 28, 1918.

Scale of 4 Chains to an Inch.

G. K. THORNHILL,  
for Surveyor-General.

September 16, 1919.

T. A. HODSON,  
Assistant Government Agent.

**Order under Section 2 of "The Waste Lands Ordinances of 1897, 1899, 1900, and 1903,"  
declaring Lands to be Crown Property.**

In the matter of the lands commonly called or known as Panaiyadikani (reservation for means of access), Wattanankani and cemetery, Wattawankani (reservation for right of way), situate in the village of Wattawan, in Akkarai pattu south of the Puttalam pattu division of the Puttalam District, in the North-Western Province, and of "The Waste Lands Ordinances of 1897, 1899, 1900, and 1903."

THE notice required by section 1 of "The Waste Lands Ordinances of 1897, 1899, 1900, and 1903," having been duly published in manner prescribed by that section in respect of the above-named lands (*vide* Notice No. 7,143), and no claim having been made to the said lands or to any interest therein within the period of three months from the date specified in the said notice, I, George FitzGeorge Forrest, Assistant Government Agent of the Puttalam and Chilaw Districts of the North-Western Province, under and by virtue of the powers vested in me in that behalf by section 2 of the said Ordinances, do hereby on this 5th day of September, 1919, order and declare that the said lands, as more fully described herein below, situate in the village of Wattawan, in Akkarai pattu south of the Puttalam pattu division of the Puttalam District, in the North-Western Province, and shown as lots 8, 3, and 4 in preliminary plan 4,745 and in the annexed diagrams therefrom, and containing in extent about 1 acre 2 roods 15 perches, are the property of the Crown.

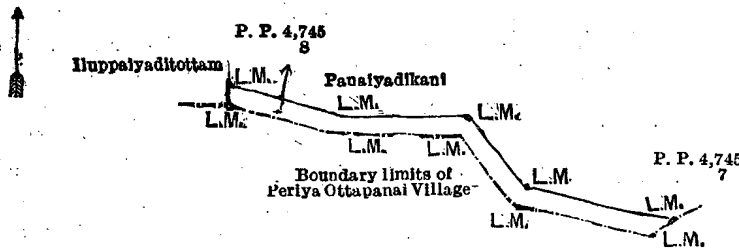
*Description of the Lands referred to.*

The following lots situated in the village of Wattawan, in Akkarai pattu south of Puttalam pattu division, in the Puttalam District of the North-Western Province, as described in the annexed diagrams:—

**I.—Preliminary plan 4,745.**

Lot.	Name of Land.	Extent, A. R. P.
8	Panaiyadikani (reservation for means of access)	0 1 27

and bounded as follows: on the north by Panaiyadikani settled by the Crown on W. A. Muttukumar and others (P. P. 4,745/7); on the east and south by the boundary limits of Periyaottapanai village; on the west by Iluppaiyaditottam claimed by S. Philippu.



Surveyor-General's Office,  
Colombo, November 27, 1918.

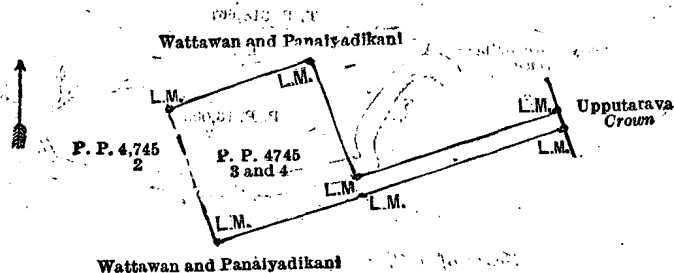
*Scale of 4 Chains to an Inch.*

C. H. VINCE,  
for Surveyor-General.

**II.—Preliminary plan 4,745.**

Lot.	Name of Land.	Extent, A. R. P.
3	Wattanankani and cemetery	1 0 0
4	Wattawankani (reservation for right of way)	0 0 28
		1 0 28

and bounded as follows: on the east by Upputaravai claimed by the Crown; on the north, south, and west by Wattawan and Panaiyadikani settled by the Crown on W. A. Muttukumar and others (P. P. 4,745/2).



Surveyor-General's Office,  
Colombo, November 27, 1918.

*Scale of 4 Chains to an Inch.*

C. H. VINCE,  
for Surveyor-General.

September 5, 1919.

G. F. FORREST,  
Assistant Government Agent.

**Order under Section 2 of "The Waste Lands Ordinances of 1897, 1899, 1900, and 1903,"  
declaring Land to be Crown Property.**

In the matter of the land commonly called or known as Palliwasalkadu (reservation for a cart road), situate in the village of Palliwasalpadu, in Akkarai pattu south of Puttalam pattu division, in the Puttalam District, of the North-Western Province, and of "The Waste Lands Ordinances of 1897, 1899, 1900, and 1903."

THE notice required by section 1 of "The Waste Lands Ordinances of 1897, 1899, 1900, and 1903," having been duly published in manner prescribed by that section in respect of the above-named land (*vide* Notice No. 7,157), and no claim having been made to the said land or to any interest therein within the period of three months from the date specified in the said notice, I, George FitzGeorge Forrest, Assistant Government Agent of the Puttalam and Chilaw Districts of the North-Western Province, under and by virtue of the powers vested in me in that behalf by section 2 of the said Ordinances, do hereby on this 5th day of September, 1919, order and declare that the said land, as more fully described herein below, situate in the village of Palliwasalpadu, in Akkarai pattu south of the Puttalam pattu division, in the Puttalam District, of the North-Western Province, and shown as lot 2 in preliminary plan 4,779 and in the annexed diagram therefrom, and containing in extent about 3 perches, is the property of the Crown.



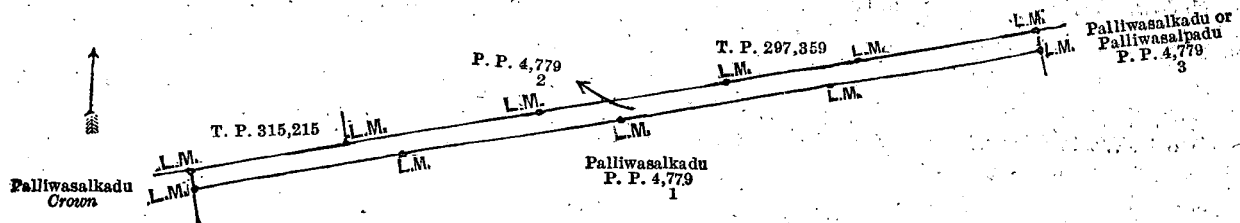
*Description of the Land referred to.*

The following lot situated in the village of Palliwasalpadu, in Akkarai pattu south of Puttalam pattu division, in the Puttalam District, of the North-Western Province, as described in the annexed diagram :—

Preliminary plan 4,779:

Lot	Name of Land	Extent, A. R. P.
2	Palliwasalkadu (reservation for a cart road)	0 3 0

and bounded as follows : on the north by lands depicted in title plans 315,215 and 297,359 ; on the east by Palliwasalkadu or Palliwasalpadu sold by the Crown to A. Estevu Pariyari and another ; on the south by Palliwasalkadu sold by the Crown to M. J. Livera and others ; on the west by Palliwasalkadu claimed by the Crown.



Surveyor-General's Office,  
Colombo, August 29, 1918.

Scale of 4 Chains to an Inch.

C. H. VINCE,  
for Surveyor-General.

G. F. FORREST,

Assistant Government Agent.

September 5, 1919.

**Order under Section 2 of "The Waste Lands Ordinances of 1897, 1899, 1900, and 1903,"  
declaring Land to be Crown Property.**

In the matter of the land commonly called or known as Walahenakebella (reservation for means of access), situate in the village of Ihala Walahena, in Munnessaram pattu south of Pitigal korale north, in the Chilaw District, of the North-Western Province, and of "The Waste Lands Ordinances of 1897, 1899, 1900, and 1903."

THE notice required by section 1 of "The Waste Lands Ordinances of 1897, 1899, 1900, and 1903," having been duly published in manner prescribed by that section in respect of the above-named land (*vide* Notice No. 7,087), and no claim having been made to the said land or to any interest therein within the period of three months from the date specified in the said notice, I, George FitzGeorge Forrest, Assistant Government Agent of the Puttalam and Chilaw Districts of the North-Western Province, under and by virtue of the powers vested in me in that behalf by section 2 of the said Ordinances, do hereby on this 5th day of September, 1919, order and declare that the said land, as more fully described herein below, situate in the village of Ihala Walahena, in Munnessaram pattu south of Pitigal korale north, in the Chilaw District, of the North-Western Province, and shown as lot 7 in preliminary plan 4,807 and in the annexed diagram, and containing in extent about 1 rood and 21 perches, is the property of the Crown.

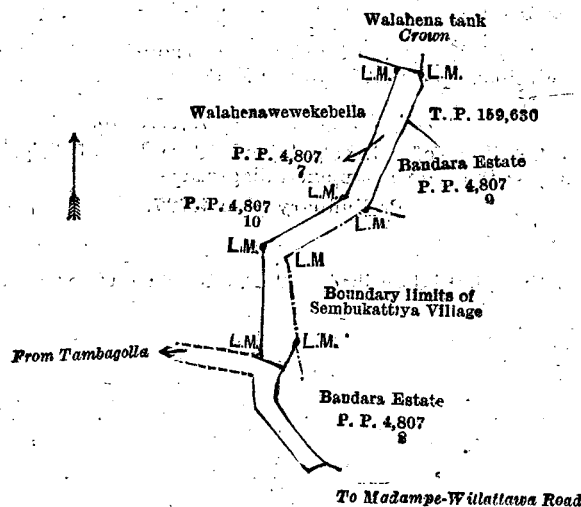
*Description of the Land referred to.*

The following lot situated in the village of Ihala Walahena, in Munnessaram pattu south of Pitigal korale north, in the Chilaw District, of the North-Western Province, as described in the annexed diagram :—

Preliminary plan 4,807:

Lot	Name of Land	Extent, A. R. P.
7	Walahenakebella (reservation for means of access)	0 1 21

and bounded as follows : on the north by Walahena tank claimed by the Crown ; on the east by T. P. 159,630, Bandara estate, land unclaimed by the Crown, boundary limits of Sembukattiya village and Bandara estate, land unclaimed by the Crown ; on the south by road from Tambagalla to Madampe-Willattawa road ; on the west by Walahenawewekebella sold by the Crown to G. S. Schneider.



Surveyor-General's Office,  
Colombo, September 30, 1918.

Scale of 4 Chains to an Inch.

C. H. VINCE,  
for Surveyor-General.

G. F. FORREST,

Assistant Government Agent.

September 5, 1919.

**Order under Section 2 of "The Waste Lands Ordinances of 1897, 1899, 1900, and 1903,"  
declaring Land to be Crown Property.**

In the matter of the land commonly called or known as Kongahawatta (reservation for Gansabhawa road), situate in the village of Gonawila, in Otara palata of Pitigal korale south, in the Chilaw District of the North-Western Province, and of "The Waste Lands Ordinances of 1897, 1899, 1900, and 1903."

THE notice required by section 1 of "The Waste Lands Ordinances of 1897, 1899, 1900, and 1903," having been duly published in manner prescribed by that section in respect of the above-named land (*vide* Notice No. 7,163), and no claim having been made to the said land or to any interest therein within the period of three months from the date specified in the said notice, I, George FitzGeorge Forrest, Assistant Government Agent of the Puttalam and Chilaw Districts of the North-Western Province, under and by virtue of the powers vested in me in that behalf by section 2 of the said Ordinances, do hereby on this 5th day of September, 1919, order and declare that the said land, as more fully described herein below, situate in the village of Gonawila, in Otara palata of Pitigal korale south, in the Chilaw District of the North-Western Province, and shown as lot 7 in preliminary plan 4,821 and in the annexed diagram therefrom, and containing in extent 7 perches, is the property of the Crown.

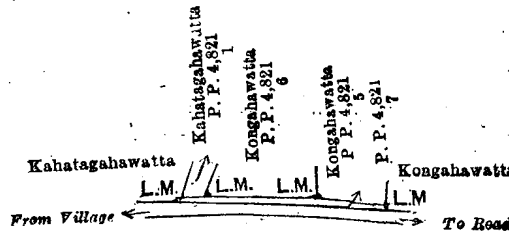
*Description of the Land referred to.*

The following lot situated in the village of Gonawila, in Otara palata of Pitigal korale south, in the Chilaw District, of the North-Western Province, as described in the annexed diagram:—

Preliminary plan 4,821.

Lot.	Name of Land.	Extent, A. R. P.
7	Kongahawatta (reservation for Gansabhawa road)	0 0 7

and bounded as follows: on the north by Kahatagahawatta sold by the Crown to A. Juwan Perera (P. P. 4,821/1), Kongahawatta sold by the Crown to S. A. Juse Kurera (P. P. 4,821/6), Kongahawatta sold by the Crown to M. A. Nicholas Perera (P. P. 4,821/5); on the east by Kongahawatta claimed by M. A. Nicholas Perera; on the south by road; and on the west by Kahatagahawatta claimed by T. M. Mariya Peiris.



Surveyor-General's Office,  
Colombo, December 3, 1918.

Scale of 4 Chains to an Inch.

C. H. VINCE,  
for Surveyor-General.

September 5, 1919.

G. F. FORREST,  
Assistant Government Agent.

**Order under Section 2 of "The Waste Lands Ordinances of 1897, 1899, 1900, and 1903,"  
declaring Land to be Crown Property.**

In the matter of the land commonly called or known as Kahatagahawatta, situate in the village of Paluwelgala, in Meda palata of Pitigal korale south, in the Chilaw District, of the North-Western Province, and of "The Waste Lands Ordinances of 1897, 1899, 1900, and 1903."

THE notice required by section 1 of "The Waste Lands Ordinances of 1897, 1899, 1900, and 1903," having been duly published in manner prescribed by that section in respect of the above-named land (*vide* Notice No. 7,149), and no claim having been made to the said land or to any interest therein within the period of three months from the date specified in the said notice, I, George FitzGeorge Forrest, Assistant Government Agent of the Puttalam and Chilaw Districts of the North-Western Province, under and by virtue of the powers vested in me in that behalf by section 2 of the said Ordinances, do hereby on this 5th day of September, 1919, order and declare that the said land, as more fully described herein below, situate in the village of Paluwelgala, in Meda palata of Pitigal korale south, in the Chilaw District, of the North-Western Province, and shown as lot 1 in preliminary plan 4,787 and in the annexed diagram therefrom, and containing in extent 19 perches, is the property of the Crown.

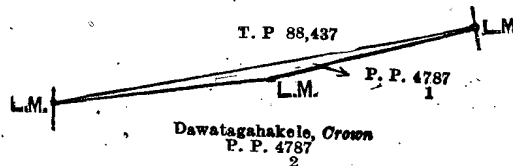
*Description of the Land referred to.*

The following lot situated in the village of Paluwelgala, in Meda palata of Pitigal korale south, in the Chilaw District of the North-Western Province, as described in the annexed diagram:—

Preliminary plan 4,787.

Lot.	Name of Land.	Extent, A. R. P.
1	Kahatagahawatta	0 0 19

and bounded as follows: on the north by land described in T. P. 88,437; on the south by Dawatagahakele claimed by the Crown (P. P. 4,787/2).



Surveyor-General's Office,  
Colombo, December 16, 1918.

Scale of 4 Chains to an Inch.

C. H. VINCE,  
for Surveyor-General.

September 5, 1919.

G. F. FORREST,  
Assistant Government Agent.

**Order under Section 2 of "The Waste Lands Ordinances of 1897, 1899, 1900, and 1903,"  
declaring Lands to be Crown Property.**

In the matter of the lands commonly called or known as Bolpanawa or Gorakagahakele (reservation for a road), and Bolpanawa or Gorakagahakele (reservation for Gansabhawa dewata) (path), situate in the village of Kahatawila, in Otara palata, of Pitigal korale south, in the Chilaw District, of the North-Western Province, and of "The Waste Lands Ordinances of 1897, 1899, 1900, and 1903."

THE notice required by section 1 of "The Waste Lands Ordinances of 1897, 1899, 1900, and 1903," having been duly published in manner prescribed by that section in respect of the above-named lands (*vide* Notice No. 7,158), and no claim having been made to the said land or to any interest therein within the period of three months from the date specified in the said notice, I, George FitzGeorge Forrest, Assistant Government Agent of the Puttalam and Chilaw Districts of the North-Western Province, under and by virtue of the powers vested in me in that behalf by section 2 of the said Ordinances, do hereby on this 5th day of September, 1919, order and declare that the said lands, as more fully described herein below, situate in the village of Kahatawila, in Otara palata, of Pitigal korale south, in the Chilaw District, of the North-Western Province, and shown as lots 1 and 3 in preliminary plan 4,750 and in the annexed diagrams therefrom, and containing in extent 1 rood and 34 perches, are the property of the Crown.

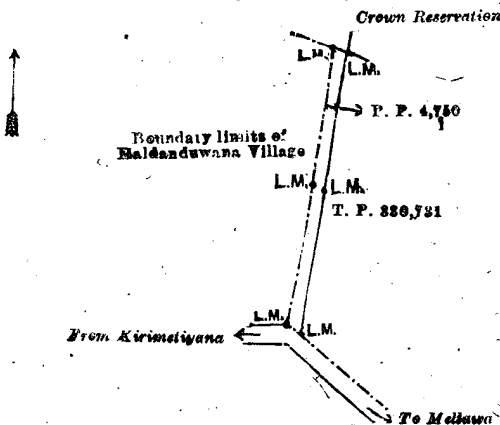
*Description of the Lands referred to.*

The following lots situated in the village of Kahatawila, in Otara palata of Pitigal korale south, in the Chilaw District, of the North-Western Province, as described in the annexed diagrams :—

**I.—Preliminary plan 4,750.**

Lot.	Name of Land.	Extent, A. R. P.
I	Bolpanawa or Gorakagahakele (reservation for a road)	0 0 31

and bounded as follows : on the north by Crown reservation ; on the east by land described in title plan 330,731 ; on the south by road from Kirimetiya to Mellawa ; on the west by boundary limits of Haldanduwana village.



Surveyor-General's Office,  
Colombo, December 13, 1918.

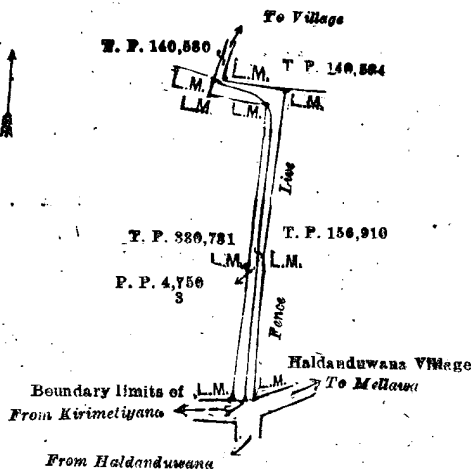
Scale of 4 Chains to an Inch.

C. H. VINCE,  
for Surveyor-General.

**II.—Preliminary plan 4,750.**

Lot.	Name of Land.	Extent, A. R. P.
3	Bolpanawa or Gorakagahakele (reservation for Gansabhawa dewata) (path)	0 1 3

and bounded as follows : on the north by lands described in title plans 140,580 and 140,584 ; on the east by land described in title plan 156,910 ; on the south by road from Kirimetiya to Mellawa ; on the west by land described in title plan 330,731.



Surveyor-General's Office,  
Colombo, December 13, 1918.

Scale of 4 Chains to an Inch.

C. H. VINCE,  
for Surveyor-General.

G. F. FORREST,  
Assistant Government Agent.

September 5, 1919.

**Order under Section 2 of "The Waste Lands Ordinances of 1897, 1899, 1900, and 1903,"  
declaring Lands to be Crown Property.**

In the matter of the lands commonly called or known as Galwalakele, Galwalakele *alias* Galwalamukalana, Galwalakele (reservation for footpath), and Kosgahawatta, situate in the village of Maningala, in Meda palata of Pitigal korale south, in the Chilaw District, of the North-Western Province, and of "The Waste Lands Ordinances of 1897, 1899, 1900, and 1903."

THE notice required by section 1 of "The Waste Lands Ordinances of 1897, 1899, 1900, and 1903," having been duly published in manner prescribed by that section in respect of the above-named lands (*vide* Notice No 7,152), and no claim having been made to the said lands or to any interest therein within the period of three months from the date specified in the said notice, I, George Fitz George Forrest, Assistant Government Agent of the Puttalam and Chilaw Districts of the North-Western Province, under and by virtue of the powers vested in me in that behalf by section 2 of the said Ordinances, do hereby on this 5th day of September, 1919, order and declare that the said lands, as more fully described herein below, situate in the village of Maningala, in Meda palata of Pitigal korale south, in the Chilaw District, of the North-Western Province, and shown as lots 1, 2, 3, and 5 in preliminary plan 4,785 and in the annexed diagram therefrom, and containing in extent 13 acres and 10 perches, are the property of the Crown.

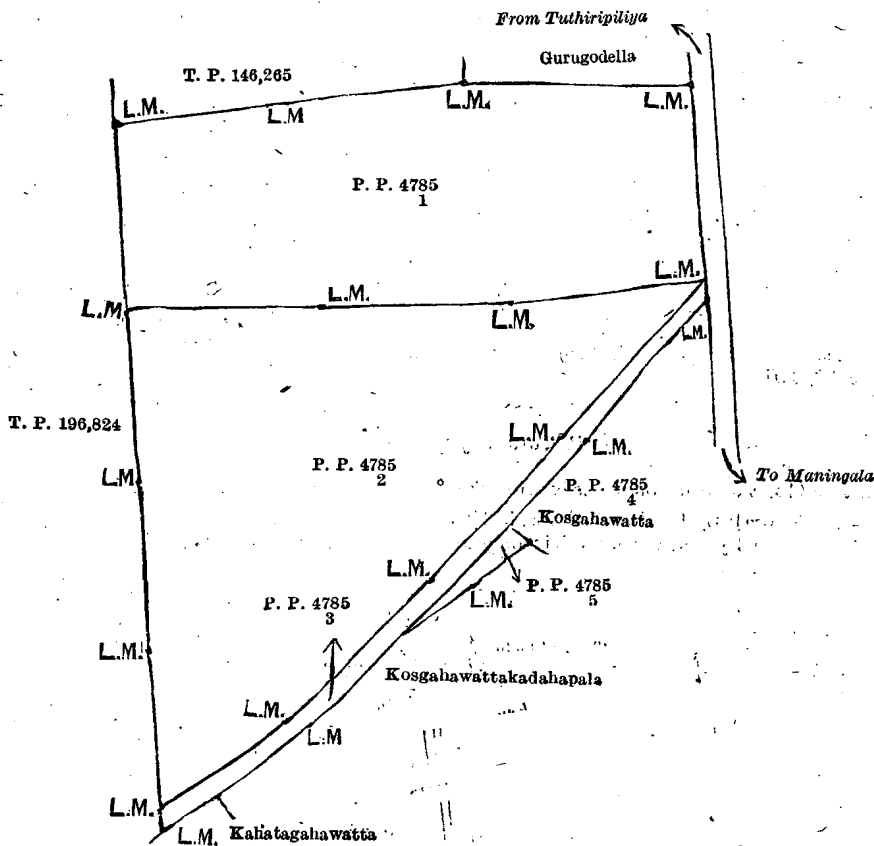
*Description of the Lands referred to.*

The following lots situated in the village of Maningala, in Meda palata of Pitigal korale south, in the Chilaw District, of the North-Western Province, as described in the annexed diagram:—

Preliminary plan 4,785.

Lot.	Name of Land.	Extent, A. R. P.	Lot.	Name of Land.	Extent, A. R. P.
1	Galwalakele	5 1 28	5	Kosgahawatta	0 0 13
2	Do. <i>alias</i> Galwalamukalana	6 3 28			
3	Do. (reservation for footpath)	0 2 21			13 0 10

and bounded as follows: on the north by land described in T. P. 146,265 and Gurugodella claimed by I. David Singho; on the east by road from Tuttiripitiya to Maningala; on the south by Kosgahawatta sold by the Crown to H. P. Unguhami (P. P. 4,785/4), Kosgahawattakadahapola claimed by H. Peris and others, and Kahatagahawatta claimed by E. M. Rambatana; on the west by land described in T. P. 196,824.



Surveyor-General's Office,  
Colombo, September 28, 1918.

Scale of 4 Chains to an Inch.

C. H. VINCE,  
for Surveyor-General.

September 5, 1919.

G. F. FORREST,  
Assistant Government Agent.

**Order under Section 2 of "The Waste Lands Ordinances of 1897, 1899, 1900, and 1903,"  
declaring Land to be Crown Property.**

In the matter of the land commonly called or known as Bolpanawa or Gorakagahakele, situate in the village of Haldanduwana, in Otara palata, of Pitigal korale south, in the Chilaw District, of the North-Western Province, and of "The Waste Lands Ordinances of 1897, 1899, 1900, and 1903."

THE notice required by section 1 of "The Waste Lands Ordinances of 1897, 1899, 1900, and 1903," having been duly published in manner prescribed by that section in respect of the above-named land (*vide* Notice No. 7,159), and no claim having been made to the said land or to any interest therein within the period of three months from the date specified in the said notice, I, George Fitz George Forrest, Assistant Government Agent of the Puttalam and Chilaw Districts of the

North-Western Province, under and by virtue of the powers vested in me in that behalf by section 2 of the said Ordinances, do hereby on this 5th day of September, 1919, order and declare that the said land, as more fully described herein below, situate in the village of Haldanduwana, in Otara palata, of Pitigal korale south, in the Chilaw District, of the North-Western Province, and shown as lot 4 in preliminary plan 4,750 and in the annexed diagram therefrom, and containing in extent 1 acre 1 rood and 2 perches, is the property of the Crown.

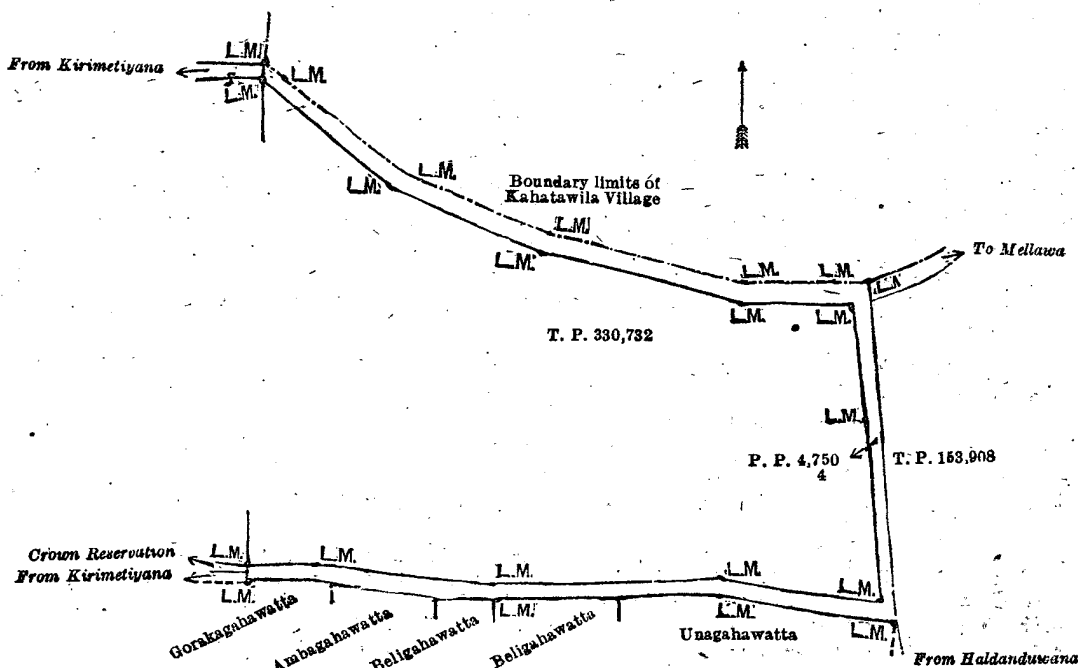
*Description of the Land referred to.*

The following lot situated in the village of Haldanduwana, in Otara palata of Pitigal korale south, in the Chilaw District, of the North-Western Province, as described in the annexed diagram :—

Preliminary plan 4,750.

Lot.	Name of Land.	Extent, A. R. P.
4	Bolpanawa or Gorakagahakele	1 1 2

and bounded as follows : on the north by the boundary limits of Kahatawila village ; on the east by road to Mellewa and described in title plan 153,908 ; on the south by road from Haldanduwana, Unasgahawatta claimed by H. Velappuhami and others, Beligahawatta claimed by S. Peiris Sinno and others, Beligahawatta claimed by Charles Appuhami and others, Ambagahawatta claimed by Alwis Appuhami, Gorakagahawatta claimed by Davith Appu and others ; on the west by road from Kirimetiya, Crown reservation, and land described in title plan 330,732 and road from Kirimetiya.



Surveyor-General's Office,  
Colombo, December 13, 1918.

Scale of 4 Chains to an Inch.

C. H. VINCE,  
for Surveyor-General.

September 5, 1919.

G. F. FORREST,  
Assistant Government Agent.

**Order under Section 2 of "The Waste Lands Ordinances of 1897, 1899, 1900, and 1903," declaring Lands to be Crown Property.**

In the matter of the lands commonly called or known as Watawanakele (reservation for Karawitawela-ela and Pirappankuliya-ela) and Watawanakele (reservation for continuation of existing road), situate in the village of Karawita, in Munnessaram pattu south of Pitigal korale north, in the Chilaw District, of the North-Western Province, and of "The Waste Lands Ordinances of 1897, 1899, 1900, and 1903."

THE notice required by section 1 of "The Waste Lands Ordinances of 1897, 1899, 1900, and 1903," having been duly published in manner prescribed by that section in respect of the above-named lands (*vide* Notice No. 7, 148), and no claim having been made to the said lands or to any interest therein within the period of three months from the date specified in the said notice, I, George Fitz George Forrest, Assistant Government Agent of the Puttalam and Chilaw Districts of the North-Western Province, under and by virtue of the powers vested in me in that behalf by section 2 of the said Ordinances, do hereby on this 5th day of September, 1919, order and declare that the said lands, as more fully described herein below, situate in the village of Karawita, in Munnessaram pattu south of Pitigal korale north, in the Chilaw District, of the North-Western Province, and shown as lots 2 and 4 in preliminary plan 4,625 and in the annexed diagram therefrom, and containing in extent 1 acre 1 rood and 32 perches, are the property of the Crown.

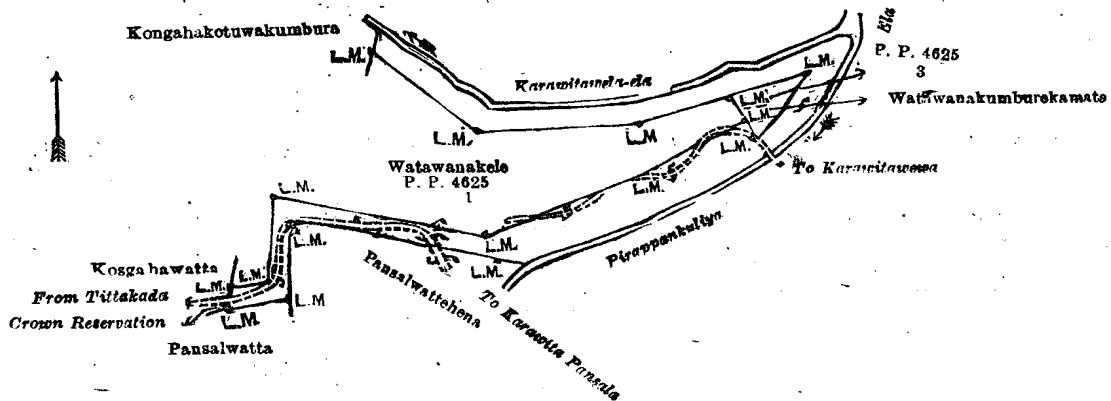
*Description of the Lands referred to.*

The following lots situated in the village of Karawita, in Munnessaram pattu south of Pitigal korale north, in the Chilaw District, of the North-Western Province, as described in the annexed diagram :—

Preliminary plan 4,625.

Lot.	Name of Land.	Extent, A. R. P.
2	Watawanakele (reservation for Karawitawela-ela and Pirappankuliya-ela)	0 2 21
4	Watawanakele (reservation for continuation of existing road)	0 3 11
		1 1 32

and bounded as follows : on the north by Karawitawela-ela ; on the east by Pirappankuliya-ela ; on the south by Pirappankuliya-ela, Pansalwattehena claimed by Karawita Pansala, road to Karawita Pansala, Pansalwattehena claimed by Karawita Pansala, and Pansalwatta claimed by Karawita Pansala ; on the west by Crown reservation, road from Tittakade, Kosgahawatta claimed by Menikrala Appuhamy and others, Watawanakele sold by Crown to W. R. S. M. Menikrala Appuhamy, Watawanakumburekamata sold by Crown to W. R. S. M. Menikrala Appuhamy, and Kongahakatuwekumbura claimed by Menikrala Appuhamy, V. A.



Surveyor-General's Office,  
Colombo, November 25, 1918.

Scale of 4 Chains to an Inch.

C. H. VINCE,  
for Surveyor-General.

September 5, 1919. G. F. FORREST,  
Assistant Government Agent.

**Order under Section 2 of "The Waste Lands Ordinances of 1897, 1899, 1900, and 1903,"  
declaring Lands to be Crown Property.**

In the matter of the lands commonly called or known as Mahatennepatana (reservation for road) and Edabogahapatana (reservation for road), situate in the village of Karagastenna, in the Dambawinipalata korale of the Udukinda division, Badulla District, in the Province of Uva, and of "The Waste Lands Ordinances of 1897, 1899, 1900, and 1903."

THE notice required by section 1 of "The Waste Lands Ordinances of 1897, 1899, 1900, and 1903," having been duly published in manner prescribed by that section in respect of the above-named lands (*vide* Notice No. 7,075), and no claim having been made to the said lands or to any interest therein within the period of three months from the date specified in the said notice, I, Frank Bartlett, Government Agent of the Province of Uva, under and by virtue of the powers vested in me in that behalf by section 2 of the said Ordinances, do hereby on this 22nd day of March, 1919, order and declare that the said lands, as more fully described herein below, situate in the village of Karagastenna, in the Dambawinipalata korale of the Udukinda division, Badulla District, in the Province of Uva, and shown as lots 2½ and 12½ in block survey preliminary plan 70 and in the annexed diagrams, and containing in extent 37 perches, are the property of the Crown.

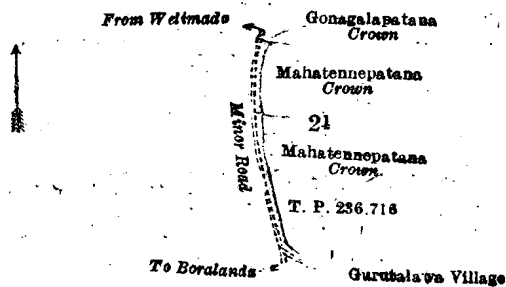
*Description of the Lands referred to.*

The following lots situated in the village of Karagastenna, in the Dambawinipalata korale of the Udukinda division, Badulla District, Province of Uva.

I.—Block survey preliminary plan 70.

Lot.	Name of Land.	Extent, A. R. P.
2½	Mahatennepatana (reservation for road)	0 0 34

and bounded as follows : on the north by Gonagalapatana belonging to the Crown ; on the east by Mahatennepatana belonging to the Crown (T. P. 236,716) ; on the south by Gurutalawa village ; and on the west by minor road from Welimada to Boralanda.



Surveyor-General's Office,  
Colombo, October 18, 1918.

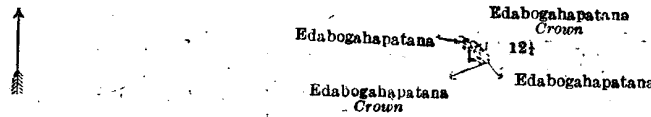
Scale of 8 Chains to an Inch.

G. R. LUNDIE,  
for Surveyor-General.

## II.—Block survey preliminary plan 70.

Lot.	Name of Land.	Extent, A. R. P.
12½	Edabogahapatana (reservation for road)	0 0 3

and bounded as follows: on the north by Edabogahapatana belonging to the Crown; on the east by Edabogahapatana claimed by Pitchamolie; on the south by Edabogahapatana belonging to the Crown; and on the west by Edabogahapatana claimed by Pitchamolie.



Surveyor-General's Office,  
Colombo, October 18, 1918.

Scale of 8 Chains to an Inch.

C. R. LUNDIE,  
for Surveyor-General.

March 22, 1919.

F. BARTLETT,  
Government Agent.

## LAND SALES IN THE SOUTHERN PROVINCE.

No. 3,584, S. P.—The Assistant Government Agent, Matara, will on Thursday, December 4, 1919, at 11 A.M., at his office in Matara Kachcheri, put up to auction, for sale or settlement, or will otherwise dispose of, the under-mentioned portion of Crown land, in accordance with the regulations of Government regarding land sales. An allotment of land situated in the Weligam korale of the Matara District of the Southern Province.

Lot.	Name of Land.	Name of Claimant.	Description.	Extent.	Upset price
1A	Delabokkehena	Mr. D. T. W. Goonetilleka	Encroachment	0 2 18	100

Further particulars regarding this land can be obtained from the Assistant Government Agent, Matara, and plan of it from the Surveyor-General.

Colonial Secretary's Office,  
Colombo, October 9, 1919.

A. S. PAGDEN,  
Acting Colonial Secretary.

No. 3,585, S. P.—The Government Agent, Southern Province, will on Tuesday, December 2, 1919, at 1 P.M., at his office in Galle Kachcheri, put up to auction, for sale or settlement, or will otherwise dispose of, the under-mentioned portions of Crown land, in accordance with the regulations of Government regarding land sales. Eleven allotments of land situated in the Bentota-Walallawiti korale division of the Galle District of the Southern Province.

Lot.	Name of Land.	Name of Applicant.	Description.	Extent.	Upset price
1	Delgahakele	—	Jungle (not for sale)	0 1 10	—*
2	Do.	B. D. A. Rajapaksa of Kosgoda	Jungle	2 3 23	82
3	Do.	J. H. M. Siriwardene of Kosgoda	do.	2 3 29	82
5	Diviyagalaranawatta	Claimant—H. H. V. de Zoysa, Notary	Public, Kosgoda.	2 1 26	80
8	Batalandekela	Tediyes Perera Wickremaratne of Kosgoda	Jungle	2 0 7	82
9	Do.	Solomon Perera Wickremaratne of Kosgoda	do.	2 0 22	82
10	Do.	—	Jungle (not for sale)	0 0 14	—*
11	Do.	—	do.	0 1 9	—*
12	Do.	A. D. Mendis	Jungle	1 3 29	82

Preliminary plan 11,136. Village—Nanatotalapata. Claimant—Crown.

1	Parussewela <i>alias</i> Parusseudumulla	L. P. A. Wickremaratne, Korale Arachchi, Kosgoda	Paddy field	1 0 0	50
2	Parussegodawatta	L. P. A. Wickremaratne, Korale Arachchi, Kosgoda	Coconut garden Plantation	0 3 37	50
3	Parussewela <i>alias</i> Parusseudumulla	L. P. A. Wickremaratne, Korale Arachchi, Kosgoda	Paddy field	1 0 12	50
4	Parussegodawatta	L. P. A. Wickremaratne, Korale Arachchi, Kosgoda	Coconut garden Plantation	0 3 15	50
5	Parussegodawatta	L. P. A. Wickremaratne, Korale Arachchi, Kosgoda	Native garden	0 1 17	50

Preliminary plan 11,277. Village—Uragaha. Claimant—Crown.

\* Reservation.

Further information regarding these lands can be obtained from the Government Agent, Southern Province, and their plans from the Surveyor-General.

Colonial Secretary's Office,  
Colombo, October 15, 1919.

A. S. PAGDEN,  
Acting Colonial Secretary.

THE Government Agent of the Southern Province, is prepared to receive on or before Friday, November 7, 1919, at the Galle Kachcheri, written applications for the lease in perpetuity, subject to the provision that rent shall be revised at every interval of 30 years, counting from the date of the commencement of the lease, from January 2, 1920, the under-mentioned portions of Crown land, to be planted with coconuts, rubber, cinnamon, or tea. No such applications will be entertained unless the applicant gives his full name and address, and until he makes with the Government Agent, Southern Province, a deposit of survey fees as noted against each lot. Such deposit will not be returned until the lease of the land has been sold, or until it has been decided by the Government Agent, Southern Province, that it will not be sold. On Tuesday, December 2, 1919, at 1 P.M., at the Galle Kachcheri, the sale of the lease will be put up to auction, in accordance with the regulations of Government regarding the lease of Crown lands. The highest bidder for the premium shall be the purchaser of the lease, but the bidding shall be confined to the original applicant and those other applicants whose applications shall have been made in the manner above specified.

The conditions of lease are obtainable from the Government Agent, Southern Province, and their plans from the Surveyor-General.

Three allotments of Crown land situated in Bentota-Walallawiti korale of the Galle District of the Southern Province. Preliminary plan 10,862. Village—Yatagala. Description—Jungle. Annual rent per acre for the first 30 years.

Lot.	Name of Land.	Name of Applicant.	Extent.	Survey fees per acre.	Upset premium per acre.	Each of	
						the first 6 years.	Each of the remaining 24 years.
			A. R. P.	Rs. c.	Rs. c.	Rs. c.	Rs. c.
7	Dikkele	L. P. A. Wickremaratna, Korale Arachchi, Kosgoda	1 2 10	3 0	8 10	1 70	5 10
8	Do.	do.	1 0 28	(Will be leased with lot No. 7.)			
9	Dikkele or Dikkeleaddaralawala	do.	1 1 10	(do.)			

Colonial Secretary's Office,  
Colombo, October 14, 1919.

A. S. PAGDEN,  
Acting Colonial Secretary.

WITH reference to land sale notice No. 3,578 appearing in *Government Gazette* No. 7,055 of October 3, 1919, it is hereby notified for general information that lot No. 403 in preliminary plan 3,873 is withdrawn from the sale of December 16, 1919.

The Kacheheri,  
Galle, October 10, 1919.

V. COOMARASWAMY,  
for Government Agent.

### LAND SALES IN THE NORTH-CENTRAL PROVINCE.

No. 2,080, N.C. P.—The Government Agent, North-Central Province, will on Wednesday, December 3, 1919, at 1 P.M., at his office in the Anuradhapura Kacheheri, put up to auction, for sale or settlement, or will otherwise dispose of, the under-mentioned portions of Crown land, in accordance with the regulations of Government regarding land sales. Twenty-one allotments of land situated in the Nuwaragam, Hurulu, and Kalagam palatas of the Nuwarakalawiya district of the North-Central Province.

#### Default Sale.

Lot.	Name of Land.	Name of Defaulter.	Description.	Extent.		Upset price per acre, Rs.
				A. R. P.	per acre, Rs.	
Preliminary plan 5,271. Village—Bandara Amunugama in Kalpe korale.						
1	Mailahaidama	W. Silambuwa of Badahela Etawetunuwewa	Jungle fit for garden	0 1 27		15
Final village plan 616. Village—Etambagaskada in Kadawat korale.						
2A	Etambagahamukalana	J. V. Gammanchirala and 2 others of Etambagaswewa	Forest	3 1 38		20
Preliminary plan 5,231. Village—Hammillewa in Unduruwa korale.						
1	Metiwalehena	W. M. Kapuruhamy of Gansabahamillewa	Scrub	0 3 16		15
Final village plan 275. Village—Haggomuwa in Nuwaragam korale.						
1F	Haggomuwakele	T. Savunthaliammal of Nuwarawewa	Jungle	8 2 12		52*
Preliminary plan 5,043. Village—Karambewa in Matombuwa korale.						
1	Dambagahalanda	K. K. Kapuruhami, ex-Arachchi	Jungle fit for paddy	3 0 25		17.50
Final village plan 254. Village—Mahakalattewa in Kanadara korale.						
3B	Mahakalattewahena or Mahakalattewakele	S. Sinniah and 6 others, Mahakalattewa	Jungle fit for paddy	7 0 38		26
5	Hammillagasmukalana or Mahakalattewakele	Do.	do.	3 3 12		26
70	Mahakalattewakele	S. Cadiravelu of Mahakalattewa and another	Forest fit for paddy	4 1 38		26
Final village plan 162. Village—Mankadawala in Kende korale.						
10E2	Mankadawalakele	D. M. Punchirala, Arachchi, and others of Mahadunnabidunuwewa	Low jungle	6 0 14		21.50
Final village plan 36. Village—Nallamudawa in Eppawala korale.						
5B	Walahabodakele or Nallamudawakele	P. Silamburala and another of Nallamudawa	Jungle	0 2 4		18
Final village plan 689. Village—Oluwewa in Wilachchiya korale.						
37A	Welkatuwa, Kolongahayaya	D. K. Appuhamy	Chena	3 2 3		20
Final village plan 685. Village—Pahala Keditokkuwa in Wilachchiya korale.						
1B	Obberiyawalamukalahang	B. S. Ukku Banda of Metikewa and 23 others	Forest	4 0 3		18.50
Preliminary plan 4,481. Village—Paluketuwewa in Uddiyankulama korale.						
2211	Mylagahaidama	Ukkuralage Tikiri Appu and another of Bethkewa	Low jungle fit for paddy	1 0 26		20
Preliminary plan 5,303. Village—Puliyankulama in Kunchuttu korale.						
1	Mylagahaidama	U. Kapurula and another of Mahapuliyan-kulama	Low Jungle fit for paddy	2 0 7		15
Preliminary plan 5,342. Village—Radagama in Kalagam korale south.						
1	Bogahahena	T. G. Perera of Radagama	Jungle	1 0 6		15
Final village plan 588. Village—Tamarahammillewa in Kende korale.						
4G	Tamarahammillewakele	D. K. M. C. Jinapala of Tamarahammillewa	Jungle	4 2 22		19
4H	Do.	do.	do.	1 1 28		19
Final village plan 528. Village—Tammannelawaka in Kende korale.						
1J	Tammannelawakakele	A. A. Punchirala	Chena fit for garden	0 2 19		17
1K	Do.	do.	do.	0 1 23		17
1L	Do.	do.	do.	0 0 11		17
20B	Ela	do.	Dry stream	0 0 9		17

\* This lot will be sold subject to the conditions that the owner or owners will pay such rates as may be fixed by Government in the future, and that there is no guarantee that the rates fixed will not exceed those now in force for other lands under the Kalawewa-Yoda-ela scheme. For the present the lot is subject to a rate of Rs. 2 per acre per annum. Water for this lot will be given for maha cultivation only.

All the above lots were once advertised, and they are now re-advertised as the purchasers failed to complete the conditions of sale.

Further particulars regarding these lands can be obtained from the Government Agent, North-Central Province, and their plans from the Surveyor-General,

Colonial Secretary's Office,  
Colombo, October 15, 1919.

A. S. PAGDEN,  
Acting Colonial Secretary.



## LAND SALES IN THE PROVINCE OF UVA.

No. 1,374, P. of U.—On Friday, November 28, 1919, at 12 noon, the Government Agent for the Province of Uva, will put up to auction, at his office in Badulla Kachcheri, the under-mentioned portion of Crown land, on the terms authorized by Government. An allotment of land situated in the Buttala division of the Badulla District of the Province of Uva.

Preliminary plan 1,902. Village—Okkampitiya in Buttala korale of Buttala division.

Lot.	Name of Land.	Name of Applicant.	Description.	Extent. A. R. P.	Upset price per acre, Rs.
14	Waneyaya	D. M. Gammandi of Okkampitiya	Chena	3 1 2	15

This lot will be sold on the following conditions :—(a) The purchaser should pay the purchase amount in ten annual instalments. (b) The purchaser should pay irrigation rate on the lot at the rate of Rs. 2 per acre per annum, revisable in 1924 and every five years thereafter, the increase (if any) at any quinquennial revision shall not exceed 50 per cent. of the rate previously levied.

Further information regarding the above land can be obtained from the Government Agent, Province of Uva, and its plan from the Surveyor-General.

Colonial Secretary's Office,  
Colombo, October 15, 1919.

A. S. PAGDEN,  
Acting Colonial Secretary.

No. 1,375, P. of U.—On Friday, November 28, 1919, at 12 noon, the Government Agent for the Province of Uva, will put up to auction, at his office in Badulla Kachcheri, the under-mentioned portions of Crown land, on the terms authorized by Government. Twenty-eight allotments of land situated in the Buttala, Udukinda, Bintenna, Wellassa, and Wiyaluwa divisions of the Badulla District of the Province of Uva.

Extract No. 1 of block survey preliminary plan 224. Village—Wasipone in Kandukara korale of Buttala division.  
Applicant—Nil. Claimant—Crown.

Lot.	Name of Land.	Description.	Extent. A. R. P.	Upset price per acre, Rs.
5F	Hompologodapatana <i>alias</i> Hom-polapatana	Patana, reservation for a village burial ground (not for sale)	0 2 17	—*
Preliminary plan 2,039. Village—Mudunpitagama in Udalapata korale of Udukinda division. Applicant—Nil. Claimant—Crown.				
1	Medaheennapatana	Chena, reservation for Gansabhawa road (not for sale)	0 0 5	—*
2	Medaheennapatana	Chena, cleared and planted with vegetables	0 2 27	40
3	Do.	Patana with scrub	0 1 11	40
Preliminary plan 2,044. Village—Galbokka in Aralupitiya korale of Bintenna division. Applicant—Nil. Claimant—Crown.				
1	Kumbukgolla <i>alias</i> Kumbukgollakele	High forest contains valuable timber, such as milla, mora, dunumadala, beeriya, &c., reservation for oya (not for sale)	1 3 16	—*
2	Do.	do.	0 3 23	—*
3	Do.	High forest, reservation for Gansabhawa path (not for sale)	0 0 12	—*
Applicant—A. M. Kurusamy of Pettiyagoda.				
4	Kumbukgolla <i>alias</i> Kumbukgollakele	High forest contains valuable timber, such as milla, mora, dunumadala, beeriya, &c.	0 3 26	65
5	Do.	do.	0 2 31	65
Preliminary plan 2,045. Village—Petiya-goda in Aralupitiya korale of Bintenna division. Applicant—Nil. Claimant—Crown.				
1	Hela-atwanahena	Chena contains a portion of a mud hut, reservation for cart road (not for sale)	0 0 29	—*
2	Hela-atwana and Hela-atwanakele	Deniya and jungle, reservation for footpath (not for sale)	0 0 11	—*
Applicant—M. Hendrick Dias of Petiyagoda.				
3	Hela-atwanahena <i>alias</i> Ethwanekele	Cleared chena contains a mud hut	0 1 34	30†
4	Hela-atwana <i>alias</i> Etwanekele	Deniya	1 0 1	75
5	Atwana	Chena with yams and few plantain trees	0 1 2	60
Preliminary plan 1,995. Village—Karagahawela in Wegam pattu korale of Wellassa division. Applicant—R. P. D. James Appuhamy of Bibile. Claimant—Solomon Appu of Mahewa.				
1	Dehigahauhanehelawatta <i>alias</i> Walakolahena	Abandoned native garden contains 1 jak, 4 mango, and 6 orange trees, &c., 20 years old	4 0 7	30†
Final village plan 192. Village—Uda Kendagolla in Dambawinipalata korale of Udukinda division. Applicant—Nayabunnegedera Girawi. Claimant—Crown.				
1c	Kambokka-agalahena	Chena	0 2 2	35
Preliminary plan 1,902. Village—Okkampitiya in Buttala korale of Buttala division. Applicant—Nil. Claimant—Crown land, encroached upon by Sudu Banda of Okkampitiya.				
6	Panlandeyaya or Walauwewatta	Chena contains a house and ruins of an old house	0 1 36	20†
Block survey preliminary plan 70. Village—Karagastenna in Dambawinipalata korale of Udukinda division. Applicant—Lavanna Noormohammadu. Claimant—Crown.				
2i	Galgodeulpotha	Deniya	1 0 4	30
Applicant—Nil.				
2j	Galgodeulpotha	Deniya and low jungle, reservation for kandura (not for sale)	0 0 14	—*
Preliminary plan 2,043. Village—Udaellagama in Oyapalata korale of Wiyaluwa division. Applicant—Nil. Claimant—Crown land, encroached upon by Dingirihamy of Kalugahakandura.				
f	Karandegawawatta <i>alias</i> Karandegawawattehena	Chena contains plantains 2 years old	0 2 5	20

Lot.	Name of Land.	Description.	Claimant—Crown.	Extent.		Upset price per acre, Rs.
				A.	R. P.	
2	Karandegawawattehena	Jungle and path, footpath and reservation (not for sale)	..	0	0 16	—*
3	Karandegawawattēhena	..	Applicant—C. C. Rambukpota, Korala of Oyapalata.	0	3 3	30
4	Do.	..	..	2	1 5	25
5	Karandegawawattehena	Jungle, chena, and ela, reservation for ela (not for sale)	..	0	1 6	—*
6	Karandegawawattehena	Jungle	Applicant—C. C. Rambukpota, Korala of Oyapalata.	0	2 22	25§
7	Karandegawawattehena	Jungle and path, footpath and reservation (not for sale)	..	0	0 5	—*
8	Karandegawawattehena	Jungle	Applicant—C. C. Rambukpota, Korala of Oyapalata.	0	0 33	20
9	Dimbulagawakumbura	Paddy field	Claimant—Crown land, encroached upon by Helliwattegedera Tissahamy.	0	0 10	100

\* To be reserved.

† This lot will be sold on condition that any one else but the applicant buys the land he should pay the applicant Rs. 100.

‡ Re-advertised.

§ This lot will be sold subject to public right of way to paddy fields.

Further information regarding the above lands can be obtained from the Government Agent, Province of Uva, and plans of them from the Surveyor-General.

Colonial Secretary's Office,  
Colombo, October 15, 1919.

A. S. PAGDEN,  
Acting Colonial Secretary.

## LAND SALES BY THE SETTLEMENT OFFICER.

### PROVINCE OF SABARAGAMUWA.

No. 5,292, S. O.—On Thursday, December 4, 1919, at 9 A.M., the Land Settlement Officer will put up for sale or settlement, at Rambukkana Resthouse, the under-mentioned portions of Crown land, on the terms authorized by Government. Three allotments of land situated in the Kinigoda korale division of the Kegalla District of the Province of Sabaragamuwa.

Block survey preliminary plan 162.—Godagandeniya.

Lot.	Name of Land.	Description—Chena.	Extent.	
			A.	R. P.
53	Bogahalandewatta	..	3	2 13
53A	Do.	..	0	0 38
52	Bogahalandewattehena	..	1	3 25*

\* For lease only.

Upset price at Rs. 15 to Rs. 50 per acre. Further information regarding these lands can be obtained from the Land Settlement Officer, and plans of them from the Surveyor-General.

Colonial Secretary's Office,  
Colombo, October 15, 1919.

A. S. PAGDEN,  
Acting Colonial Secretary.

No. 5,293, S. O.—On Saturday, November 29, 1919, at 12 noon, the Land Settlement Officer will put up for sale or settlement, at Talagaloya Camp, the under-mentioned portions of Crown land, on the terms authorized by Government. Nine allotments of land situated in the Galboda korale division of the Kegalla District of the Province of Sabaragamuwa.

Block survey preliminary plan 166.—Elugalla.

Lot.	Name of Land.	Description—Chena.	Extent.	
			A.	R. P.
41	Madapolehena	..	0	3 39
42	Dangollehena	..	0	3 2
43	Kirindigalahena	..	0	3 4
44	Do.	..	1	1 33
45	Nabirithihena	..	1	0 38
46	Amukanattepolkotuwehena	..	2	1 2
48	Kirindigalahena	..	3	1 10
49	Amukanattedenimullehena	..	1	0 3
60	Nattalagodawatta	..	2	0 2

Upset price at Rs. 15 to Rs. 50 per acre. Further information regarding these lands can be obtained from the Land Settlement Officer, and plans of them from the Surveyor-General.

Colonial Secretary's Office,  
Colombo, October 15, 1919.

A. S. PAGDEN,  
Acting Colonial Secretary.

No. 5,294, S. O.—On Saturday, November 29, 1919, at 12 noon, the Land Settlement Officer will put up for sale or settlement, at Talagaloya Camp, the under-mentioned portion of Crown land, on the terms authorized by Government. An allotment of land situated in the Galboda korale division of the Kegalla District of the Province of Sabaragamuwa.

Block survey preliminary plan 165.—Kadigamuwa.

Lot.	Name of Land.	Name of Claimant.	Description.	Extent.	
				A.	R. P.
249	Malwathugodahena	Radagewatta Padinchi Punchirala	..	1	0 4

Upset price at Rs. 15 to Rs. 50 per acre. Further information regarding this land can be obtained from the Land Settlement Officer, and plan of it from the Surveyor-General.

Colonial Secretary's Office,  
Colombo, October 15, 1919.

A. S. PAGDEN,  
Acting Colonial Secretary.

No. 5,295, S. O.—On Saturday, November 29, 1919, at 12 noon, the Land Settlement Officer will put up for sale or settlement, at Talagaloya Camp, the under-mentioned portions of Crown land, on the terms authorized by Government. Two allotments of land situated in the Galboda korale division of the Kegalla District of the Province of Sabaragamuwa.

## Block survey preliminary plan 178.—Makehelwela.

Lot.	Name of Land.	Name of Claimant.	Description.	Extent.		
				A.	R.	P.
191	Kapukotuwa	Crown	Forest	0	3	0
192	Kapukotuwahena	Suriyapperuma Arachchilage Siyathu	Chena	0	1	28

Upset price at Rs. 15 to Rs. 50 per acre. Further information regarding these lands can be obtained from the Land Settlement Officer, and plans of them from the Surveyor-General.

Colonial Secretary's Office,  
Colombo October 15, 1919.

A. S. PAGDEN,  
Acting Colonial Secretary.

No. 5,296, S. O.—On Saturday, November 29, 1919, at 12 noon, the Land Settlement Officer will put up for sale or settlement, at Talagaloya Camp, the under-mentioned portions of Crown land, on the terms authorized by Government. Two allotments of land situated in the Galboda korale division of the Kegalla District of the Province of Sabaragamuwa.

## Block survey preliminary plan 167.—Yatiwaldeniya.

Lot.	Name of Land.	Name of Claimant.	Description.	Extent.		
				A.	R.	P.
14	Galgodawatta	Wattawadage Tikiri Appu	Garden	0	3	31
71	Kudupolatennewatta	Wattawedage Hany of Medagaladeniya	do.	1	0	20

Upset price at Rs. 15 to Rs. 50 per acre. Further information regarding these lands can be obtained from the Land Settlement Officer, and plans of them from the Surveyor-General.

Colonial Secretary's Office,  
Colombo, October 15, 1919.

A. S. PAGDEN,  
Acting Colonial Secretary.

## LAND ACQUISITION NOTICES.

HAVING been duly directed by the Governor, with the advice of the Executive Council, acting under the provisions of "The Land Acquisition Ordinance of 1876," section 6, to take order for the acquisition of the following lands, required for a public purpose, namely, for the construction of the harbour rail connection, to wit:—

## Preliminary plan 17,041. Village—Weragoda.

Lot.	Name of Land.	Description.	Name of Claimant.	Extent.		
				A.	R.	P.
1	Weragoda	Grass land	C. E. Taleratna	0	2	15.83
2	Madullawatta	do.	John Peiris	0	0	25.81
3	Do.	do.	N. A. Perera	0	0	0.50

I hereby give public notice, as required by section 7, that the Government proposes to take possession of the lands. All persons interested in the aforesaid lands are hereby required to appear personally or by agent before me at this office on November 17, 1919, at 11.30 A.M., and to state the nature of their respective interests in the lands, and the amount and particulars of their claims to compensation for such interests.

The Kachcheri,  
Colombo, October 14, 1919.

J. G. FRASER,  
Government Agent.

HAVING been duly directed by the Governor, with the advice of the Executive Council, acting under the provisions of "The Land Acquisition Ordinance of 1876," section 6, to take order for the acquisition of the following land, required for a public purpose, namely, for an approach road to the Pepaliyawala Boys' Vernacular School, to wit:—

## Extract No. 1 of block survey preliminary plan 4. Village—Owitagama.

Lot.	Name of Land.	Description.	Name of Claimant.	Extent.		
				A.	R.	P.
1	Imbulahena	Coconut garden	M. Don Hendrick	0	0	9

I hereby give public notice, as required by section 7, that the Government proposes to take possession of the land. All persons interested in the aforesaid land are hereby required to appear personally or by agent before me at this office on November 17, 1919, at 1 P.M., and to state the nature of their respective interests in the land, and the amount and particulars of their claims to compensation for such interests.

The Kachcheri,  
Colombo, October 14, 1919.

J. G. FRASER,  
Government Agent.

HAVING been duly directed by the Governor, with the advice of the Executive Council, acting under the provisions of "The Land Acquisition Ordinance of 1876," section 6, to take order for the acquisition of the following land, required for a public purpose, namely, for a public latrine site at Galkissa, to wit:—

## Preliminary plan 17,026. Village—Galkissa.

Lot.	Name of Land.	Description.	Name of Claimant.	Extent.		
				A.	R.	P.
1	Galkissawatta	Contains 42 coconut trees	Mr. E. L. F. de Soysa	0	1	4.19

I hereby give public notice, as required by section 7, that the Government proposes to take possession of the land. All persons interested in the aforesaid land are hereby required to appear personally or by agent before me at this office on November 17, 1919, at 12 noon, and to state the nature of their respective interests in the land, and the amount and particulars of their claims to compensation for such interests.

The Kachcheri,  
Colombo, October 14, 1919.

J. G. FRASER,  
Government Agent.

HAVING been duly directed by the Governor, with the advice of the Executive Council, acting under the provisions of "The Land Acquisition Ordinance of 1876," section 6, to take order for the acquisition of the following lands, required for a public purpose, namely, for a Muhammadan burial ground for the village of Hiripitiya, to wit:—

Lot.	Name of Land.	Description.	Name of Claimant.	Extent.	
				A.	R. P.
1	Millagahalanda	Cleared land	Wickramapedige Obiya and others	0	3 6 6
2	Ketakealahawatta	Coconut garden	Wickremapedige Bajuwa and others	0	0 35
3	Millagahalanda	Cleared land	Wickramapedige Obiya and others	0	0 3 7
4	Ketakealahawatta	Garden	Wickramapedige Bajuwa and others	0	0 10 1

I hereby give public notice, as required by section 7, that the Government proposes to take possession of the lands. All persons interested in the aforesaid lands are hereby required to appear personally or by agent before me at this office on November 17, 1919, at 12.30 P.M., and to state the nature of their respective interests in the lands, and the amount and particulars of their claims to compensation for such interests.

The Kachcheri,  
Colombo, October 14, 1919.

J. G. FRASER,  
Government Agent.

HAVING been duly directed by the Governor, with the advice of the Executive Council, acting under the provisions of "The Land Acquisition Ordinance of 1876," section 6, to take order for the acquisition of the following land, required for a public purpose, namely, for a night soil depôt at Nawalapitiya, to wit:—

Lot.	Name of Land.	Description.	Name of Claimant.	Extent.	
				A.	R. P.
1	Gengadera estate	Tea and a private roadway	Sivasami Kangany of Talawakele	1	0 0 4

I hereby give public notice, as required by section 7, that the Government proposes to take possession of the land. All persons interested in the aforesaid land are hereby required to appear personally or by agent before me at the Local Board Office, Nawalapitiya, on November 18, 1919, at 12 noon, and to state the nature of their respective interests in the land, and the amount and particulars of their claims to compensation for such interests.

Kandy Kachcheri,  
October 17, 1919.

C. S. VAUGHAN,  
Government Agent.

HAVING been duly directed by the Governor, with the advice of the Executive Council, acting under the provisions of "The Land Acquisition Ordinance of 1876," section 6, to take order for the acquisition of the following land, required for a public purpose, namely, Dondra lighthouse beacon, to wit:—

Lot.	Name of Land.	Description.	Name of Claimant.	Extent.	
				A.	R. P.
1	Upasakayagewatta	—	G. M. Jayasingha and others of Dondra	0	0 4 15

I hereby give public notice, as required by section 7, that the Government proposes to take possession of the land. All persons interested in the aforesaid land are hereby required to appear personally or by agent before me at the Matara Kacheheri on November 24, 1919, at 10 A.M., and to state the nature of their respective interests in the land, and the amount and particulars of their claims to compensation for such interests.

Matara Kacheheri,  
October 8, 1919.

J. D. BROWN,  
Assistant Government Agent.

HAVING been duly directed by the Governor, with the advice of the Executive Council, acting under the provisions of "The Land Acquisition Ordinance of 1876," section 6, to take order for the acquisition of the following land, required for a public purpose, namely, for a school building, to wit:—

Lot.	Name of Land.	Description.	Name of Claimant.	Extent.	
				A.	R. P.
24	Medagoda	Chena	Lianage Singho and others of Gombaddala	0	2 10

I hereby give public notice, as required by section 7 that the Government proposes to take possession of the land. All persons interested in the aforesaid land are hereby required to appear personally or by agent before me at the Kamburupitiya Resthouse on November 20, 1919, at 11 A.M., and to state the nature of their respective interests in the land, and the amount and particulars of their claims to compensation for such interests.

Matara Kacheheri,  
October 8, 1919.

J. D. BROWN,  
Assistant Government Agent.

HAVING been duly directed by the Governor, with the advice of the Executive Council, acting under the provisions of "The Land Acquisition Ordinance of 1876," section 6, to take order for the acquisition of the following land, required for a public purpose, namely, for the Kolombugama Boys' Vernacular School, to wit:—

Lot.	Name of Land.	Description.	Name of Claimant.	Extent.	
				A.	R. P.
3	Badahelagewatta	Chena	Godakankanange Don Bastian Appuhamy and others	0	0 14 2

I hereby give public notice, as required by section 7, that the Government proposes to take possession of the land. All persons interested in the aforesaid land are hereby required to appear personally or by agent before me at Ratnapura Kacheheri on November 14, 1919, at 1 P.M., and to state the nature of their respective interests in the land, and the amount and particulars of their claims to compensation for such interests.

Ratnapura Kacheheri,  
October 11, 1919.

E. B. ALEXANDER,  
Government Agent.