

Ceylon Government Gazette

Published by Authority.

No. 7,060 — FRIDAY, OCTOBER 24, 1919.

Part III. — Lands.

Separate paging is given to each Part in order that it may be filed separately.

	PAGE		PAGE		PAGE
Land Settlement Notices :—		Land Sales by the Government Agents :—		Land Sales by the Settlement Officer :—	
Final Orders1697	North-Western Province1724	Northern Province —
Preliminary Notices1718	North-Central Province1725	Eastern Province —
Land Sales by the Government Agents :—		Province of Uva1726	North-Western Province —
Western Province —	Province of Sabaragamuwa1727	North-Central Province —
Central Province1722	Land Sales by the Settlement Officer :—		Province of Uva —
Southern Province1722	Western Province —	Province of Sabaragamuwa1732
Northern Province —	Central Province —	Land Acquisition Notices1735
Eastern Province1723	Southern Province1728	Land Resumption Notices —

FINAL ORDERS.

Hambantota S. O. No. 1,592.

Order under Section 4, Sub-section (1), of "The Waste Lands Ordinances of 1897, 1899, 1900, and 1903," admitting Lands to be Private Property.

In the matter of the lands commonly called or known as Kongahawatta, Buruthagahawatta, &c., situate in the village of Pahala Kendaketiya, in the East Giruwa pattu of the Hambantota District, in the Southern Province, and of "The Waste Lands Ordinances of 1897, 1899, 1900, and 1903."

WHEREAS in pursuance of section 1 of the said Ordinances it was duly notified on the 26th day of March, 1909, that if no claim to the lands commonly called or known as Kongahawatta, Buruthagahawatta, &c., situate in the village of Pahala Kendaketiya, in the East Giruwa pattu of the Hambantota District, in the Southern Province, containing in extent 20 acres and 36 perches, and shown as lots 2B, 2C, 2D, 2E, 2F, 2G, and 2H in block survey preliminary plan 411 and in the annexed diagrams, was made to Frederick Lewis, Special Officer appointed under section 28 of the said Ordinances, within the period of three months from the date specified in such notice, such lands would be declared the property of the Crown, and dealt with on account of the Crown (*vide* Notice No. 3,384):

And whereas Indajoti Terunnanse made claim thereto, and Frederick Lewis and Walter Ernest Wait, Special Officers appointed under section 28 of the said Ordinances, made due inquiry into such claim, and whereas the said claimant as incumbent and Warnasin Arachchige Don Juwanis as trustee of the Talawa Vihare, on behalf of which the claim of the said claimant was made, came to an agreement in writing dated the 17th day of June, 1914, whereby it was agreed that the said Talawa Vihare should be declared to be the owner of the said lands, I, Frederick Lewis, Special Officer appointed under section 28 of the said Ordinances, with the consent of His Excellency the Governor, do hereby admit the said Talawa Vihare to be owner of the said lands, as more fully described herein below, under section 4, sub-section (1), of the said Ordinances.

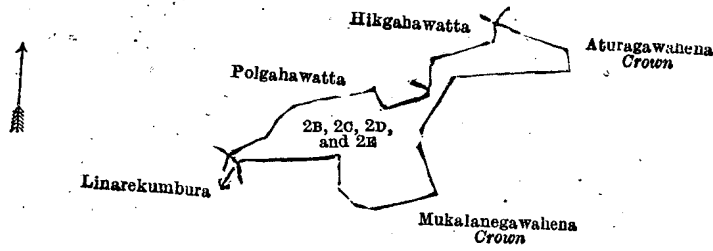
Description of the Land referred to.

The following lots situated in the village of Pahala Kendaketiya, in the East Giruwa pattu of the Hambantota District, in the Southern Province, as described in the annexed diagrams:—

I.—Block survey preliminary plan 411.

Lot.	Name of Land.	Extent, A. R. P.
2B ..	Kongahawatta ..	0 3 12
2C ..	Buruthagahawatta ..	1 2 7
2D ..	Hikgahawatta ..	0 2 39
2E ..	Koskoratuwa ..	0 1 1
		3 1 19

and bounded as follows: on the north by Polgahawatta (private), Hikgahawatta claimed by Talawe Kaluachchige Davith-hamy, Aturagawahena decreed to be the property of the Crown in Tangalla reference case No. 50; on the east by Aturagawahena decreed to be the property of the Crown in Tangalla reference case No. 50; on the south by Mukalanegawahena decreed to be the property of the Crown in Tangalla reference case No. 50, Linarekumbura (private); on the west by Polgahawatta (private).



Surveyor-General's Office,
Colombo, May 9, 1919.

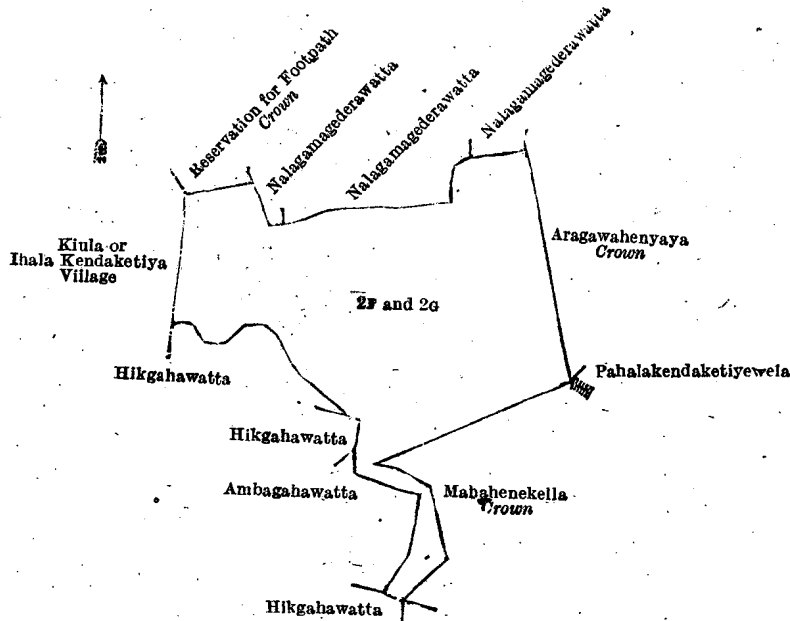
Scale of 8 Chains to an Inch.

C. R. LUNDIE,
for Surveyor-General.

II.—Block survey preliminary plan 411.

Lot.	Name of Land.	Extent, A. R. P.
2F	Kajugahawatta	0 2 34
2G	Julgahawalehena, Nugagahahena, Nikapotawehena	13 1 20
		14 0 14

and bounded as follows : on the north by reservation for footpath decreed to be the property of the Crown in Tangalla reference case No. 50, Nalagamagederawatta (private); on the east by Aragawahenyaya decreed to be the property of the Crown in Tangalla reference case No. 50, Pahalakendaketiyevela (private); on the south by Mahahenekella decreed to be the property of the Crown in Tangalla reference case No. 50, Hikghawatta claimed by Talawe Kaluachchige Davithhamy, Ambagahawatta (private), Hikghawatta claimed by Talawe Kaluachchige Davithhamy, Hikghawatta (private); on the west by the village limit of Kiula or Ihalakendaketiya.



Surveyor-General's Office,
Colombo, May 9, 1919.

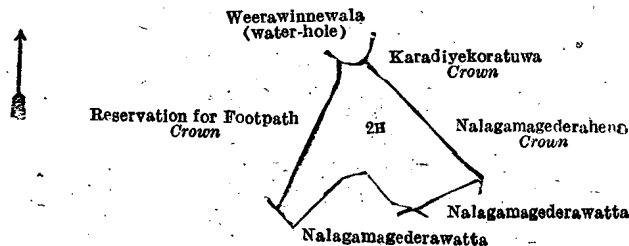
Scale of 8 Chains to an Inch.

C. R. LUNDIE,
for Surveyor-General.

III.—Block survey preliminary plan 411.

Lot.	Name of Land.	Extent, A. R. P.
2H	Weerawinnewalehena	2 3 3

and bounded as follows : on the north by Weerawinnewala (water-hole) (private), Karadiyekoratuwa decreed to be the property of the Crown in Tangalla reference case No. 50; on the east by Nalagamagederahena decreed to be the property of the Crown in Tangalla reference case No. 50; on the south by Nalagamagederawatta (private); on the west by Nalagamagederawatta (private), reservation for footpath decreed to be the property of the Crown in Tangalla reference case No. 50.



Surveyor-General's Office,
Colombo, May 9, 1919.

Scale of 8 Chains to an Inch.

C. R. LUNDIE,
for Surveyor-General.

June 23, 1919.

FREDERICK LEWIS,
Special Officer.

Hambantota S. O. No. 1593.

Order under Section 4, Sub-section (1), of "The Waste Lands Ordinances of 1897, 1899, 1900, and 1903,"
declaring Lands to be Crown Property.

In the matter of the lands commonly called or known as Weerawinnewalehena, &c., and reservation for footpath, situate in the village of Pahala Kendaketiya, in the East Giruwa pattu of the Hambantota District, in the Southern Province, and of "The Waste Lands Ordinances of 1897, 1899, 1900, and 1903."

WHEREAS in pursuance of section 1 of the said Ordinances it was duly notified on the 26th day of March, 1909, that if no claim to the lands commonly called or known as Weerawinnewalehena, &c., and reservation for footpath, situate in the village of Pahala Kendaketiya, in the East Giruwa pattu of the Hambantota District, in the Southern Province, containing in extent 292 acres 1 rood and 32 perches, and shown as lots 2, 2I, 2J in block survey preliminary plan 411 and in the annexed diagram, was made to Frederick Lewis, Special Officer appointed under section 28 of the said Ordinances, within the period of three months from the date specified in such notice, such lands would be declared the property of the Crown, and dealt with on account of the Crown (*vide* Notice No. 3,384):

And whereas (1) Indajoti Terunnanse, (2) Telikorala Arachchige Don Juwanis *alias* Telikorralage Don Andris, (3) Wickrema Hewage Heen Appu, (4) Naurunnage Don David Tirimadura, (5) Don Andris Rajapakse, (6) Siyaneris de Silva Weerasinghe, (7) Sudusinba Nonis Appu, and (8) Nigamuni Dadalage Thomis Mendis on behalf of Nandina Hewage Sodris Mendis (minor) made claim thereto; and whereas the said 7th claimant having died during the pendency of the inquiry, his claim was duly represented by (7A) Nandina Hewage Caranelishamy and (7B) Heliyagoda Hewage Simanhamy, the administratrix and administrator of the estate of the said deceased the 7th claimant; and whereas the said 3rd, 4th, 5th, 6th claimants and the said (8) Nigamuni Dadalage Thomis Mendis, as duly appointed representative of the said Nandina Hewage Sodris Mendis (minor), on whose behalf he made his claim, and the said (7A) and (7B) persons as administratrix and administrator of the estate of the said 7th claimant, deceased, withdrew claim to the above-mentioned lots 2, 2I, and 2J; and whereas the said 1st claimant as incumbent and Warnasin Arachchige Don Juwanis as trustee of the Talawa Vihare, on behalf of which the claim of the said 1st claimant was made, by an agreement in writing dated the 17th day of June, 1914, in consideration of (a) the Settlement Officer settling as private property otherwise than under the Waste Lands Ordinances lots 2A, 3, 4, 4A, 4B, 5A, 5B, 5C, and 6 of the block survey preliminary plan 411, and (b) the said Talawa Vihare being declared the owner of 20 acres more or less of lot 2 of the notice and of the block survey preliminary plan 411, now shown as lots 2B, 2C, 2D, 2E, 2F, 2G, and 2H on the same block survey preliminary plan, withdrew claim to the above-mentioned lots 2, 2I, and 2J of this order; and whereas the said 2nd claimant having died during the pendency of the inquiry his claim devolved on his heirs (a) Telikorala Arachchige Adirian, (b) ditto Don Andris, (c) ditto Kirihamy, and (d) Hettiarachchige Juwanis Appu *alias* Don Hendrick; and whereas the said (d) Hettiarachchige Juwanis Appu *alias* Don Hendrick has withdrawn claim to the above-mentioned lots 2, 2I, and 2J of this order, and whereas I did not admit the claim of the said (a), (b), and (c) claimants to the said lands and had failed to enter into any agreement with the said (a), (b), and (c) claimants in respect of the said lands, such claim was referred to the District Judge, Tangalla, for adjudication, and whereas the said District Judge has decreed the said lands to be the property of the Crown, I, Frederick Lewis, Special Officer appointed under section 28 of the said Ordinances, under and by virtue of the powers vested in me in that behalf by section 4 of the said Ordinances, do hereby on this 28th day of June, 1919, order and declare under section 4, sub-section (1), of the said Ordinances, that the said lands, as more fully described herein below, are the property of the Crown.

Description of the Lands referred to.

The following lots situated in the village of Pahala Kendaketiya, in the East Giruwa pattu of the Hambantota District, in the Southern Province, as described in the annexed diagram:—

Block survey preliminary plan 411.

Lot.	Name of Land.	Extent, A. R. P.
2	Weerawinnewalehena, &c.	292 1 11
2 I	Reservation for footpath	0 0 15
2 J	Do.	0 0 6
		292 1 32

and bounded as follows: on the north by the village limit of Ratmalwala, the village limit of Kachchigala, the village limit of Uswewa; on the east by the village limit of Uswewa; on the south by the village limit of Uswewa; on the west by Kiula or the village limit of Ihala Kendaketiya, the village limit of Ratmalwala.

NOTE.—The following lots lying within the above-mentioned boundaries are excluded from this order, and their aggregate acreage of 39 acres and 16 perches is not included in the acreage of 292 acres 1 rood and 32 perches given above:—

Block survey preliminary plan 411.

Lot.	Name of Land.	Extent, A. R. P.	Lot.	Name of Land.	Extent, A. R. P.
A 1	Weerawinnewala	0 0 35	A 4B	Nalagamagederawatta	0 3 33
A 2B	Kongahawatta	0 3 12	A 5	Aregawawatta, Ambagahawatta, Helambagahawatta, Hikgahawatta	6 3 11
A 2C	Buruthagahawatta	1 2 7	A 5A	Ambagahawatta	2 0 0
A 2D	Hikgahawatta	0 2 39	A 5B	Polgahawatta, Kongahawatta	3 0 27
A 2E	Koskoratuwa	0 1 1	A 5C	Hikgahawatta	1 3 7
A 2F	Kajugahawatta	0 2 34	A 6	Linarekumbura	0 0 22
A 2G	Julgahawalehena, Nugagahahena, Nikapotawehehena	13 1 20	A 6A	Migahawatta	0 0 29
A 2H	Weerawinnewalehena	2 3 3	2A	Pahalakendaketiyeewa	0 2 17
A 3	Do.	0 1 7			
A 4	Nalagamagederawatta	2 0 25			39 0 16
A 4A	Do.	0 2 7			

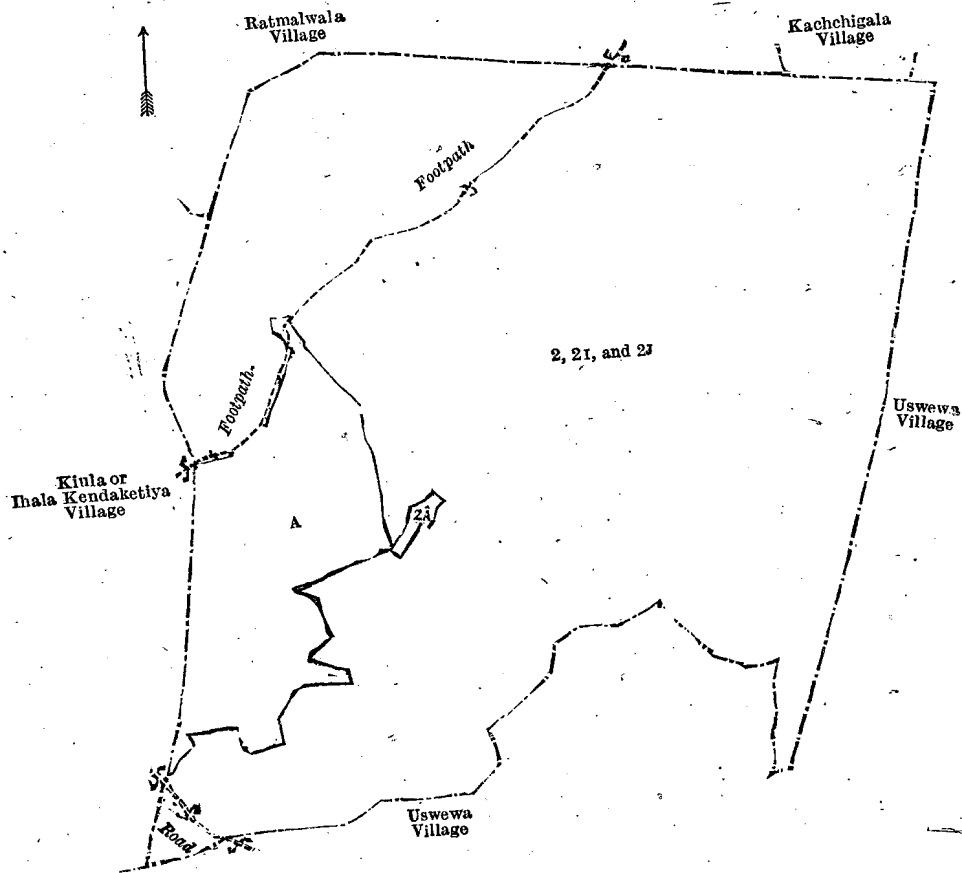
[For Diagram see page 1700.]

Kurunegala S. O. No. 2,712.

Order under Section 4, Sub-section (1), of "The Waste Lands Ordinances of 1897, 1899, 1900, and 1903,"
declaring Land to be Crown Property.

In the matter of the land commonly called or known as Hakurugeyhena, situate in the village of Talwatta, in the Udukaha korale south of the Dambadeni hatpattu of the Kurunegala District, in the North-Western Province, and of "The Waste Lands Ordinances of 1897, 1899, 1900, and 1903."

WHEREAS in pursuance of section 1 of the said Ordinances it was duly declared and notified on the 14th day of June, 1918, that if no claim to the said land commonly called or known as Hakurugeyhena, situate in the village of Talwatta, in the Udukaha korale south of the Dambadeni hatpattu of the Kurunegala District, in the North-Western Province,



Surveyor-General's Office,
Colombo, May 9, 1919.

Scale of 16 Chains to an Inch.

C. R. LUNDIE,
for Surveyor-General.

June 28, 1919.

FREDERICK LEWIS,
Special Officer.

containing in extent 1 acre 1 rood and 2 perches, and shown as lot 2A in block survey preliminary plan 487 and in the annexed diagram, was made to Norman Albert Hampton, Special Officer appointed under section 28 of the said Ordinances, within the period of three months from the date specified in the said notice, such land would be declared to be the property of the Crown (*vide* Notice No. 6,905) :

And whereas Kudavidanelage Mudalihamy made claim thereto, and I, Norman Albert Hampton, the aforesaid Special Officer appointed under section 23 of the said Ordinances, made due inquiry into such claim, and whereas the said claimant and I came to an agreement in writing dated the 22nd day of February, 1919, concerning the said land, under section 4, sub-section (1), of the said Ordinances, whereby it was agreed that the said claimant along with Kudavidanelage Kapuruhamy and Kudavidanelage Ranmenika should be declared the purchasers of the said land, of the extent of 1 acre 1 rood and 2 perches, upon payment on or before the 22nd day of March, 1919, to the Government Agent at Kurunegala, or to the Settlement Officer, of a sum of Rupees Sixteen and Cents Fifty (Rs. 16.50), with interest thereon at the rate of 9 per cent. per annum from the 12th day of July, 1916, as the purchase amount of the said land ; and whereas it was further agreed by the said agreement that in default of such payment the claim of the said claimant to the said land, in respect of which the said payment was to be made, should be considered to have been withdrawn, and the said land should be declared to be the property of the Crown ; and whereas the said claimant has failed to make the said payment by the due date, the said land, of which the said claimant was to have been declared along with Kudavidanelage Kapuruhamy and Kudavidanelage Ranmenika, the purchasers, and which land is more fully described herein below, is declared to be the property of the Crown.

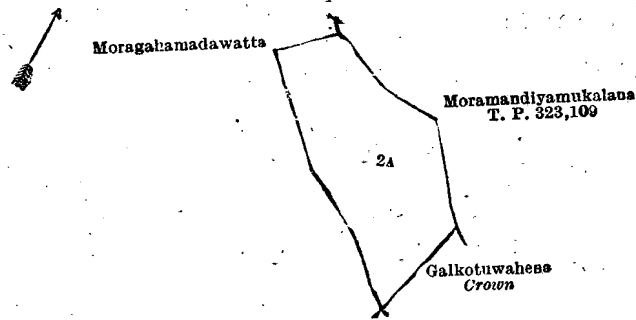
Description of the Land referred to.

The following lot situated in the village of Talwatta, in the Udukaha korale south of the Dambadeni hatpattu of the Kurunegala District, in the North-Western Province, as described in the annexed diagram :—

Block survey preliminary plan 487.

Lot.	Name of Land.	Extent, A. R. P.
2A	Hakurugeyhena	1 1 2

and bounded as follows : on the north by Moramandiyamukalana sold by the Crown (T. P. 323,109) ; on the east by Moramandiyamukalana sold by the Crown (T. P. 323,109), Galkotuwahena sold by the Crown ; on the south and west by Moragahamadawatta sold by the Crown.



Surveyor-General's Office,
Colombo, May 13, 1918.

Scale of 4 Chains to an Inch.

C. R. LUNDIE,
for Surveyor-General.

September 3, 1919.

N. A. HAMPTON,
Special Officer.

Kurunegala S. O. No. 2,713.

**Order under Section 2 of "The Waste Lands Ordinances of 1897, 1899, 1900, and 1903,"
declaring Lands to be Crown Property.**

In the matter of the lands commonly called or known as ela, situate in the village of Amunukola, in the Baladora korale of the Dewamedhi hatpattu of the Kurunegala District, in the North-Western Province, and of "The Waste Lands Ordinances of 1897, 1899, 1900, and 1903."

THE notice required by section 1 of "The Waste Lands Ordinances of 1897, 1899, 1900, and 1903," having been duly published in manner prescribed by that section in respect of the above-named lands (*vide* Notice No. 6,217), and no claim having been made to the said lands or to any interest therein within the period of three months from the date specified in the said notice, I, John Murray Davies, Special Officer appointed under section 28 of the said Ordinances, under and by virtue of the powers vested in me in that behalf by section 2 of the said Ordinances, do hereby on this 23rd day of September, 1919, order and declare that the said lands, as more fully described herein below, situate in the village of Amunukola, in the Baladora korale of the Dewamedhi hatpattu of the Kurunegala District, in the North-Western Province, and shown as lots 29 and 64 in block survey preliminary plan 1,624 and in the annexed diagrams, and containing in extent 31 perches, are the property of the Crown.

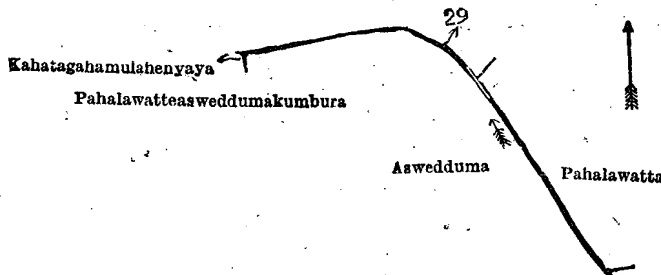
Description of the Lands referred to.

The following lots situated in the village of Amunukola, in the Baladora korale of the Dewamedhi hatpattu of the Kurunegala District, in the North-Western Province, as described in the annexed diagrams:—

I.—Block survey preliminary plan 1,624.

Lot.	Ela	Name of Land.	Extent, A. R. P.
29	0 0 16

and bounded as follows: on the north by Kahatagahamulahena declared to be the property of Jayasundara Mudiyanseleage Sohindirala under the Waste Lands Ordinances; on the east by Pahalawatta claimed by Meegaswewa Ekanayaka Mudiyanseleage Dingiri Banda; on the south by Aswedduma claimed by Undiyerallagedera Vannihamilage Mudalihami, Pahalawatta-asweddumakumbura claimed by Muhandiramalage Gamage Naide of Hiriwewa; on the west by Kahatagahamulahena declared to be the property of the Crown under the Waste Lands Ordinances.



Surveyor-General's Office,
Colombo, December 20, 1916.


Scale of 4 Chains to an Inch.

A. H. G. DAWSON,
for Surveyor-General.

II.—Block survey preliminary plan 1,624.

Lot.	Ela	Name of Land.	Extent, A. R. P.
64	0 0 15

and bounded as follows: on the north by Wewapaulawatta claimed by Jayasundara Mudiyanseleage Wannihamilage Mudalihami and others; on the east by the bund of Mawatawewa declared to be the property of the Crown under the Waste Lands Ordinances; on the south by Wewapaulawatta claimed by Jayasundara Mudiyanseleage Wannihamilage Mudalihami and others; on the west by Aswedduma claimed by Undiyerallagedera Wannihamilage Mudalihami.



Surveyor-General's Office,
Colombo, December 20, 1916.

Scale of 4 Chains to an Inch.

A. H. G. DAWSON,
for Surveyor-General.

September 23, 1919.

J. M. DAVIES,
Special Officer.

Kurunegala S. O. No. 2,714.

Order under Section 4, Sub-section (1), of "The Waste Lands Ordinances of 1897, 1899, 1900, and 1903," admitting Lands to be Private Property.

In the matter of the lands commonly called or known as Gamaimagawahenyaya and Kongahamulahena, situate in the village of Alawuwegama, in the Baladora korale of the Dewamedhi hatpattu of the Kurunegala District, in the North-Western Province, and of "The Waste Lands Ordinances of 1897, 1899, 1900, and 1903."

WHEREAS in pursuance of section 1 of the said Ordinances it was duly notified on the 23rd day of February, 1917, that if no claim to the lands commonly called or known as Gamaimagawahenyaya and Kongahamulahena, situate in the village of Alawuwegama, in the Baladora korale of the Dewamedhi hatpattu of the Kurunegala District, in the North-Western Province, containing in extent 24 acres and 30 perches, and shown as lots 1 and 57D in preliminary plan 1,625 and in the annexed diagram, was made to John Murray Davies, Special Officer appointed under section 28 of the said Ordinances, within the period of three months from the date specified in such notice, such lands would be declared the property of the Crown, and dealt with on account of the Crown (*vide* Notice No. 6,213):

And whereas (1) Abeyanayaka Mudiyansele Appuhamy, (2) ditto Kirihamy, (3) ditto Ukkuhamy, and (4) ditto Kiri Bandi Etana made claim thereto, and whereas the said claimants having been duly called upon by me by a notice in writing under section 4, sub-section (1), of the said Ordinances, duly served upon them to produce before me the evidence and documents upon which they might rely in proof of their claims, and the said 3rd and 4th claimants did not so appear or produce such evidence or documents, I, John Murray Davies, the aforesaid Special Officer, made due inquiry into such claim, and with the consent of His Excellency the Governor, came to an agreement in writing dated the 6th day of October, 1917, with the said 1st and 2nd claimants, whereby it was agreed that the said four claimants should be declared to be the owners of the said lands, I do hereby admit the said four claimants to be the owners of the said lands, as more fully described herein below, under section 4, sub-section (1), of the said Ordinances.

Description of the Lands referred to.

The following lots situated in the village of Alawuwegama, in the Baladora korale of the Dewamedhi hatpattu of the Kurunegala District, in the North-Western Province, as described in the annexed diagrams:—

I.—Preliminary plan 1,625.

Lot.	Name of Land.	Extent, A. R. P.
1	Gamaimagawahenyaya	18 0 15

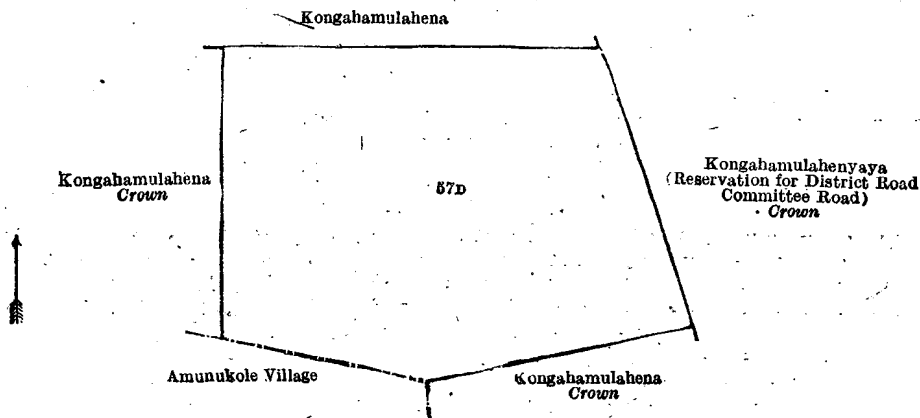
and bounded as follows: on the north by Kongahamulahenyaya (reservation for Kuda-oya) to be declared the property of the Crown under the Waste Lands Ordinances, the Rambawale-ela; on the east by the Rambawale-ela, Bogahamulakumbura claimed by Muhandiramalage Gamaya Naide, Bogahamulakumbura claimed by Vannihamilagedara Mudiyanse, Pahala-aswedduma claimed by Abeynayaka Mudiyansele Appuhamy and others, Ambagahamulahenyaya to be declared the property of Ratnayake Mudiyansele Punchirala, Arachchi, under the Waste Lands Ordinances, Pahalawewa (abandoned tank and bund) to be declared the property of the Crown under the Waste Lands Ordinances, wala (water-hole) to be declared the property of the Crown under the Waste Lands Ordinances, Kosgahamulawatta claimed by Abeynayaka Mudiyansele Ranmenika and another; on the south by the Gansabhawa road to Amunukole, the village limit of Amunukole; on the west by the village limit of Amunukole.

[For Diagram see page 1703.]

II.—Preliminary plan 1,625.

Lot.	Name of Land.	Extent, A. R. P.
57D	Kongahamulahena	6 0 15

and bounded as follows: on the north by Kongahamulahena to be declared the property of Abeynayaka Mudiyansele Ranmenika under the Waste Lands Ordinances; on the east by Kongahamulahenyaya (reservation for District Road Committee road) to be declared the property of the Crown under the Waste Lands Ordinances; on the south by Kongahamulahena to be declared the property of the Crown under the Waste Lands Ordinances, the village limit of Amunukole; on the west by Kongahamulahena to be declared the property of the Crown under the Waste Lands Ordinances.



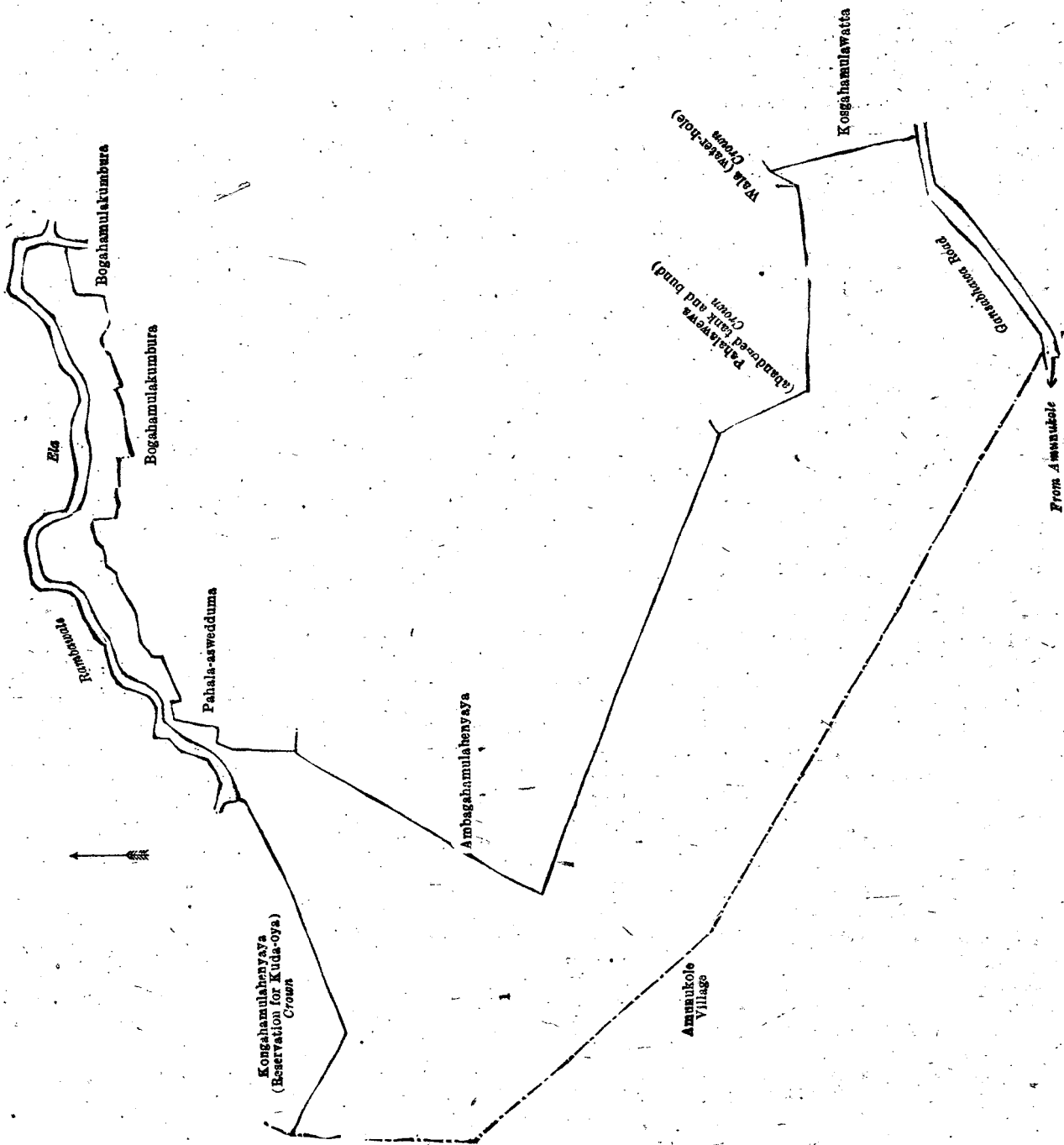
Surveyor-General's Office,
Colombo, February 14, 1919.

Scale of 4 Chains to an Inch.

C. R. LUNDIE,
for Surveyor-General.

March 29, 1919.

J. M. DAVIES,
Special Officer.



Surveyor-General's Office,
Colombo, February 14, 1919.

Scale of 4 Chains to an Inch.

C. R. LUNDIE,
for Surveyor-General.

Kurunegala S. O. No. 2,715.

Order under Section 4, Sub-section (1), of "The Waste Lands Ordinances of 1897, 1899, 1900, and 1903," admitting Land to be Private Property.

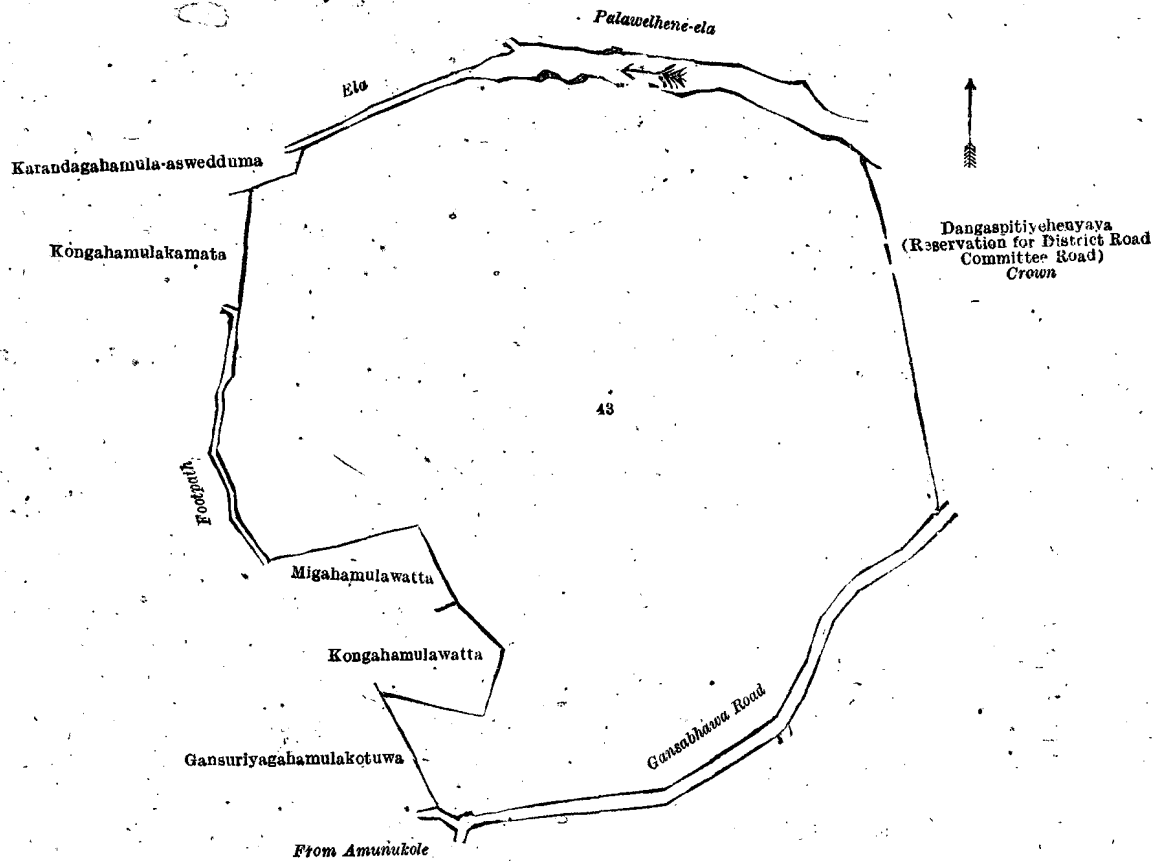
In the matter of the land commonly called or known as Dangaspitiyehenayaya, situate in the village of Alawuwegama, in the Baladora korale of the Dewameddi hatpattu of the Kurunegala District, in the North-Western Province, and of "The Waste Lands Ordinances of 1897, 1899, 1900, and 1903."

WHEREAS in pursuance of section 1 of the said Ordinances it was duly notified on the 23rd day of February, 1917, that if no claim to the land commonly called or known as Dangaspitiyehenayaya, situate in the village of Alawuwegama, in the Baladora korale of the Dewameddi hatpattu of the Kurunegala District, in the North-Western Province, containing in extent 17 acres 1 rood and 2 perches, and shown in lot 43 in preliminary plan 1,625, and in the annexed diagram, was made to John Murray Davies, Special Officer appointed under section 28 of the said Ordinances, within the period of three months from the date specified in such notice, such land would be declared the property of the Crown, and dealt with on account of the Crown (*vide* Notice No. 6,213):

And whereas (1) Ratnayaka Mudiyansele Yahapathamy Arachchi, (2) ditto Kapuruhamy, (3) ditto Kaluhamy, and (4) ditto Ukku Menika made claim thereto, and I, John Murray Davies, the aforesaid Special Officer, made due inquiry into such claim, I, with the consent of His Excellency the Governor, do hereby admit the claim of the said claimants to the said land, as more fully described herein below, under section 4, sub-section (1), of the said Ordinances.

Description of the Land referred to.

The land commonly called or known as Dangaspitiyehenyaya, situated in the village of Alawuwegama, in the Baladora korale of the Dewamedhi hatpattu of the Kurunegala District, in the North-Western Province, containing in extent 17 acres 1 rood and 2 perches, and shown as lot 43 in preliminary plan 1,625 and in the annexed diagram; and bounded as follows: on the north by Karandagahamula-aswedduma claimed by Ratnayaka Mudiyansele Kapuruhamy and others, an ela, the Palawelhene-ela; on the east by Dangaspitiyehenyaya (reservation for District Road Committee road) to be declared the property of the Crown under the Waste Lands Ordinances; on the south by the Gansabhawa road to Amunukole; on the west by Gansabhawa road, Gansuriyagahamulakotuwa claimed by Abeynayaka Mudiyansele Appuhamy and another, Kongahamulawatta claimed by Alawuwegama Arachchilagegedara Appuhamy and another, Migahamulawatta claimed by Abeynayaka Mudiyansele Appuhamy and another, a footpath, Kongahamulakamata claimed by Abeynayaka Mudiyansele Appuhamy and others.



Surveyor-General's Office,
Colombo, February 14, 1919.

Scale of 4 Chains to an Inch.

C. R. LUNDIE,
for Surveyor-General.

March 29, 1919.

J. M. DAVIES,
Special Officer.

Kurunegala S. O. No. 2,716.

Order under Section 4, Sub-section (1), of "The Waste Lands Ordinances of 1897, 1899, 1900, and 1903," admitting Land to be Private Property.

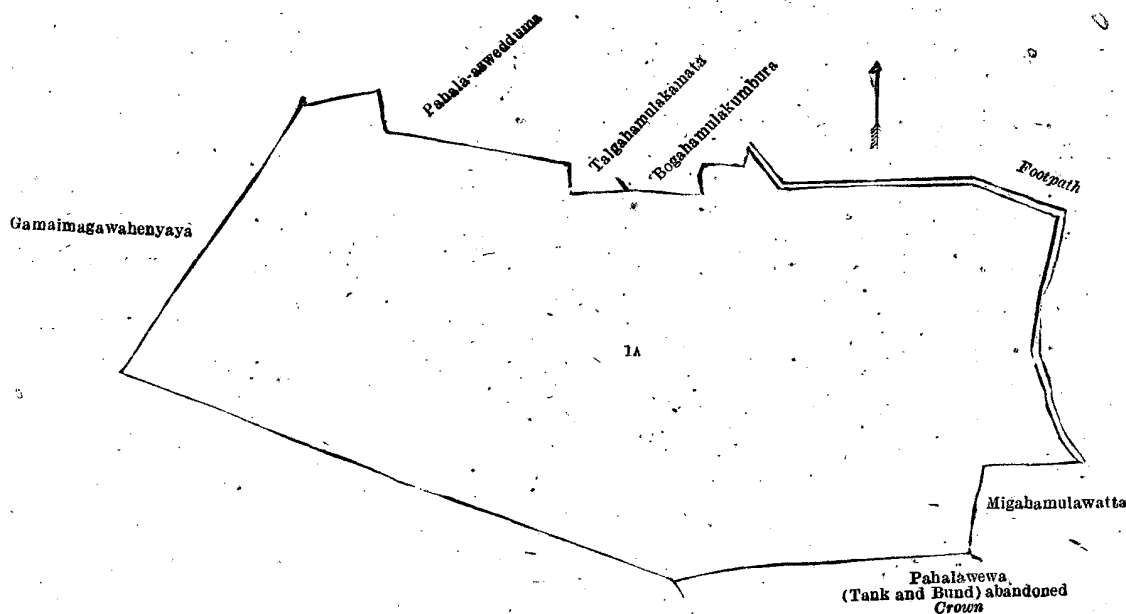
In the matter of the land commonly called or known as Ambagahamulahenyaya, situate in the village of Alawuwegama, in the Baladora korale of the Dewamedhi hatpattu of the Kurunegala District, in the North-Western Province, and of "The Waste Lands Ordinances of 1897, 1899, 1900, and 1903."

WHEREAS in pursuance of section 1 of the said Ordinances it was duly notified on the 23rd day of February, 1917, that if no claim to the land commonly called or known as Ambagahamulahenyaya, situate in the village of Alawuwegama, in the Baladora korale of the Dewamedhi hatpattu of the Kurunegala District, in the North-Western Province, containing in extent 14 acres and 17 perches, and shown as lot 1A in preliminary plan 1,625 and in the annexed diagram, was made to John Murray Davies, Special Officer appointed under section 28 of the said Ordinances, within the period of three months from the date specified in such notice, such land would be declared the property of the Crown, and dealt with on account of the Crown (*vide* Notice No. 6,213):

And whereas Ratnayaka Mudiyansele Panchirala Arachchi made claim thereto, and I, John Murray Davies, the aforesaid Special Officer, made due inquiry into such claim, I, with the consent of His Excellency the Governor, do hereby admit the claim of the said claimant to the said land, as more fully described herein below, under section 4, sub-section (1), of the said Ordinances.

Description of the Land referred to.

The land commonly called or known as *Ambagahamulahenyaya*, situated in the village of *Alawuwegama*, in the *Baladora* korale of the *Dewamedi hatpattu* of the *Kurunegala District*, in the *North-Western Province*, containing in extent 14 acres and 17 perches, and shown as lot 1A in preliminary plan 1,625 and in the annexed diagram; and bounded as follows: on the north by *Pahala-aswedduma* claimed by *Abeynayaka Mudiyansele Appuhamy* and others, *Talgahamulakamata* claimed by *Abeynayaka Mudiyansele Kirihamy* and another, *Bogahamulakumbura* claimed by *Vannihamilagedara Mudiyanse*, footpath; on the east by footpath, *Migahamulawatta* claimed by *Abeynayaka Mudiyansele Appuhamy* and another; on the south by *Pahalawewa* (tank and bund, abandoned) to be declared the property of the Crown under the *Waste Lands Ordinances*, *Gamaimagawahenyaya* to be declared the property of *Abeynayaka Mudiyansele Appuhamy* and others under the *Waste Lands Ordinances*; on the west by *Gamaimagawahenyaya* to be declared the property of *Abeynayaka Mudiyansele Appuhamy* and others under the *Waste Lands Ordinances*.



Surveyor-General's Office,
Colombo, February 14, 1919.

Scale of 4 Chains to an Inch.

C. R. LUNDIE,
for Surveyor-General.

March 29, 1919.

J. M. DAVIES,
Special Officer.

Kurunegala S. O. No. 2,717.**Order under Section 2 of "The Waste Lands Ordinances of 1897, 1899, 1900, and 1903," declaring Lands to be Crown Property.**

In the matter of the lands commonly called or known as reservation for road, situate in the village of *Kandulowa*, in the *Hetahaye* korale of the *Hiriyala hatpattu* of the *Kurunegala District*, in the *North-Western Province*, and of "The Waste Lands Ordinances of 1897, 1899, 1900, and 1903."

THE notice required by section 1 of "The Waste Lands Ordinances of 1897, 1899, 1900, and 1903," having been duly published in manner prescribed by that section in respect of the above lands (*vide* Notice No. 7,262), and no claim having been made to the said lands or to any interest therein within the period of three months from the date specified in the said notice, I, *John Murray Davies*, Special Officer appointed under section 28 of the said Ordinances, under and by virtue of the powers vested in me in that behalf by section 2 of the said Ordinances, do hereby on this 20th day of September, 1919, order and declare that the said lands, as more fully described herein below, situate in the village of *Kandulowa*, in the *Hetahaye* korale of the *Hiriyala hatpattu* of the *Kurunegala District*, in the *North-Western Province*, and shown as lots 2183, 2191, 2206A, 2211, and 2213 in preliminary plan 4,386 and in the annexed diagrams, and containing in extent 4 acres 12 perches, are the property of the Crown.

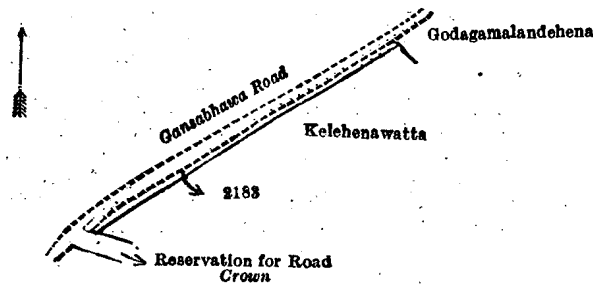
Description of the Lands referred to.

The following lots situate in the village of *Kandulowa*, in the *Hetahaye* korale of the *Hiriyala hatpattu* of the *Kurunegala District*, in the *North-Western Province*, as described in the annexed diagrams:—

I.—Preliminary plan 4,386.

Lot.	Name of Land.	Extent, A. R. P.
2183	Reservation for road	0 0 11

and bounded as follows: on the north by a *Gansabhawa* road; on the east by *Godagamalandehena* claimed by *Kiribanda* officer and others; on the south by *Kelehenawatta* sold by the Crown; on the west by reservation for a road belonging to the Crown.



Surveyor-General's Office,
Colombo, April 23, 1919.

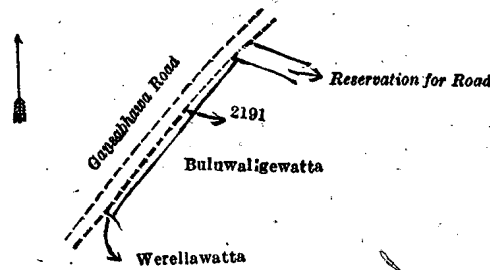
Scale of 4 Chains to an Inch.

C. R. LUNDIE,
for Surveyor-General.

II.—Preliminary plan 4,386.

Lot.	Name of Land.	Extent, A. B. P.
2191	Reservation for road	0 0 10

and bounded as follows : on the north by a Gansabhawa road, reservation for a road ; on the east by Buluwaligewatta sold by the Crown ; on the south by Buluwaligewatta sold by the Crown, Werellawatta claimed by O. H. Bakmiwewa ; on the west by a Gansabhawa road.



Surveyor-General's Office,
Colombo, April 23, 1919.

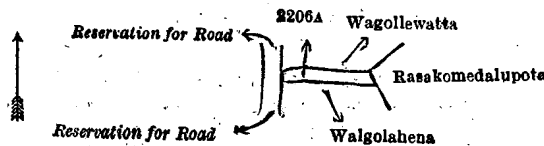
Scale of 4 Chains to an Inch.

C. R. LUNDIE,
for Surveyor-General.

III.—Preliminary plan 4,386.

Lot.	Name of Land.	Extent, A. B. P.
2206A	Reservation for road	0 0 6

and bounded as follows : on the north by Wagollewatta sold by the Crown ; on the east by Rasakome Dalupota claimed by Pinhamy, *ex-Arachchi* ; on the south by Walgolahena sold by the Crown ; on the west by the reservation for a road claimed by the Crown.



Surveyor-General's Office,
Colombo, April 23, 1919.

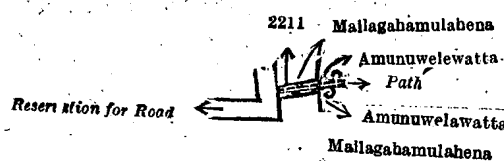
Scale of 4 Chains to an Inch.

C. R. LUNDIE,
for Surveyor-General.

IV.—Preliminary plan 4,386.

Lot.	Name of Land.	Extent, A. B. P.
2211	Reservation for road	0 0 3

and bounded as follows : on the north by Mailagahamulahena sold by the Crown ; on the east by Amunuwelawatta claimed by Maha Dewale of Kandy ; on the south by Mailagahamulahena sold by the Crown ; on the west by reservation for road claimed by the Crown.



Surveyor-General's Office,
Colombo, April 23, 1919.

Scale of 4 Chains to an Inch.

C. R. LUNDIE,
for Surveyor-General.

Lot.	Name of Land.	V.—Preliminary plan 4,386.	Extent, A. R. P.
2213	.. Reservation for road	..	3 3 22

and bounded as follows: on the north by the reservation for road claimed by the Crown, Kelehenawatta sold by the Crown, Wewagawahena sold by the Crown, Wewapillewa sold by the Crown, Wewakumbura claimed by E. M. Pinhamy, ez-Arachchi, and another, Wewakumbura claimed by Herat Mudiyansele Punchi Banda and another, Hindagollegala sold by the Crown, Puswelabogahamulahena sold by the Crown; on the east by Welepillewa sold by the Crown, Wagollewatta sold by the Crown, reservation for a road claimed by the Crown, Waigolahena sold by the Crown, Wagollegala sold by the Crown, Mailagahamulahena sold by the Crown, reservation for a road claimed by the Crown, Mailagahamulahena sold by the Crown, Kongahamulagala sold by the Crown, Bogahamulahena sold by the Crown, Bilinchigahamulawatta sold by the Crown, Bulugahamulagala sold by the Crown, Tanwelawatta sold by the Crown, Karambayayewatta (reservation for road) claimed by R. M. Dingiri Amma and another, Karambayayewatta claimed by Rajapakse Mudiyansele Kiri Banda and others, Mahageralagewatta sold by the Crown, Karambayayewatta claimed by Hitihamillage Mudiyanse, Karambayayewatta claimed by Rajapakse Mudiyansele Tikiri Banda, an ela; on the south by Karambayayakumbura claimed by R. M. Mudiyanse and others, Helambagahakumburewatta claimed by Herat Mudiyansele Heen Banda and others; on the west by Helambagahakumburewatta claimed by Herat Mudiyansele Heen Banda and others, Helambagahapillewa sold by the Crown, Tanwelawatta sold by the Crown, Tanwelawatta sold by the Crown, Nugagahamulawatta sold by the Crown, Bulugahamulagala sold by the Crown, Lindakumburegala sold by the Crown, Ambagahagala sold by the Crown, Wegamuwewewa sold by the Crown, Bogahamulahena sold by the Crown, Bogahamulagala sold by the Crown, Mailagahamulagala sold by the Crown, Bebilepolwatta claimed by Ekanayaka Mudiyansele Dingiri Banda and others, Palugedarawatta claimed by Wijekoon Mudiyansele Appuhamy and others, Kohombagahawatta sold by the Crown, Timbirigahawatta sold by the Crown, Ihala Timbiriwela claimed by Herat Mudiyansele Punchi Banda and another, Ihala Timbiriwepillewa sold by the Crown, Kahatagahamulawatta sold by the Crown, Werallengala sold by the Crown, Bulugaligewatta sold by the Crown, road reservation claimed by the Crown, a Gansabhawa road.

[For Diagram see page 1708.]

Kurunegala S. O. No. 2,718.

Order under Section 4, Sub-section (1), of "The Waste Lands Ordinances of 1897, 1899, 1900, and 1903," declaring Lands to be Crown Property.

In the matter of the lands commonly called or known as Adipara (footpath), Kongahamulahenyaya (reservation for Kuda-oya), &c., situate in the village of Alawuwegama, in the Baladora korale of the Dewamedhi hatpattu of the Kurunegala District, in the North-Western Province, and of "The Waste Lands Ordinances of 1897, 1899, 1900, and 1903."

WHEREAS in pursuance of section 1 of the said Ordinances it was duly notified on the 23rd day of February, 1917, that if no claim to the lands commonly called or known as adipara (footpath), Kongahamulahenyaya (reservation for Kuda-oya), &c., situate in the village of Alawuwegama, in the Baladora korale of the Dewamedhi hatpattu of the Kurunegala District, in the North-Western Province, containing in extent 79 acres and 8 perches, and shown as lots 40, 2, 3, 4, 5, 6, 7, 8, 9, 11, 12, 13, 14, 14½, 15, 16, 17, 18, 19, 20, 21, 22, 23, 25, 26, 27, 28, 29, 30, 31, 32, 33, 34, 35, 44, 45, 46, 48A, 49, 50, 51, 52, 53, 54, 55, 56, 57A, 57B, 57E, 59, 61, and 62 in preliminary plan 1,625 and in the annexed diagrams, was made to John Murray Davies, Special Officer appointed under section 28 of the said Ordinances, within the period of three months from the date specified in such notice, such lands would be declared the property of the Crown, and dealt with on account of the Crown (*vide* Notice No. 6,213):

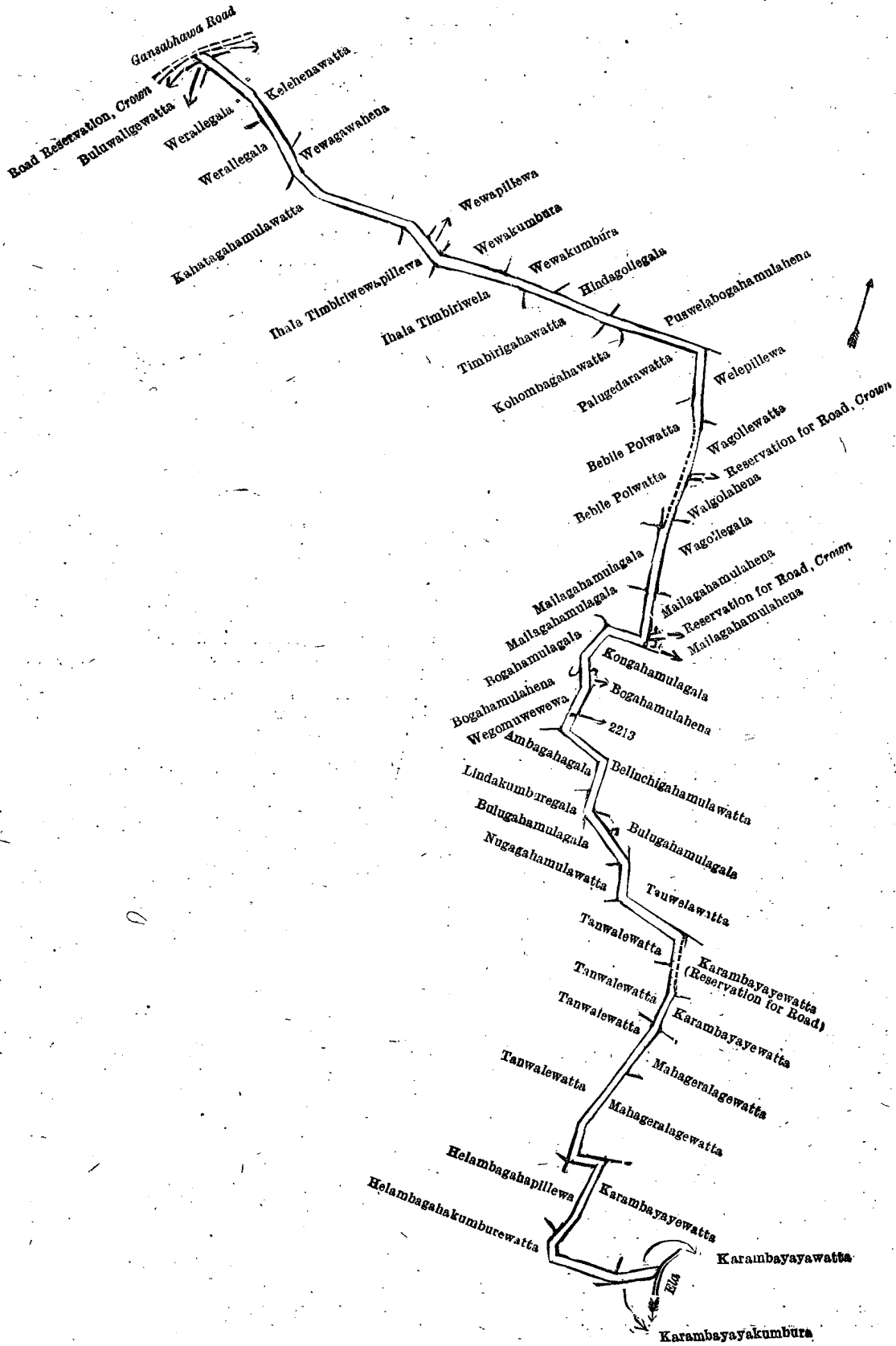
And whereas (1) Abeyanayaka Mudiyansele Appuhamy, (2) ditto Kirihamy, (3) ditto Ukkuhamy, (4) ditto Kiri Banda Etana, (5) ditto Ranmenika, (6) ditto Kaluhamy (minor), (7) Ratnayaka Mudiyansele Yahapathamy, (8) ditto Punchirala Arachchi, (9) ditto Kapuruhamy, (10) ditto Kaluhamy, (11) ditto Ukku Menika, and (12) Lekamalage Punchirala made claim thereto, and whereas the said claimants having been duly called upon by a notice in writing under section 4, sub-section (1), of the said Ordinances, duly served upon them to produce before me the evidence and documents upon which they might rely in proof of their claims, the said 3rd, 4th, and 12th claimants did not so appear or produce such evidence or documents; and whereas the said 1st and 2nd claimants by an agreement in writing dated the 6th day of October, 1917, in consideration of being declared along with the said 3rd and 4th claimants the owners of 18 acres more or less and 6 acres more or less of lots 1 and 57 respectively, both of the notice and of the block survey preliminary plan 1,625, now shown as resurveyed lots 1 and 57D respectively on the same block survey preliminary plan, and of the said 1st claimant being declared the owner of 3 acres more or less of lot 48 of the said notice and block survey preliminary plan, now shown as resurveyed lot 48 on the same block survey preliminary plan; the said 5th claimant by an agreement in writing dated the 28th day of September, 1917, in consideration of being declared the owner of 7 acres more or less of lot 57 of the notice and of the block survey preliminary plan 1,625, now shown as resurveyed lot 57C on the same block survey preliminary plan; Arachchillagegedera Punchihamy, as duly appointed representative of the said 6th claimant (minor), by an agreement in writing dated the 6th day of October, 1917, in consideration of the said 6th claimant being declared the owner of 7 acres more or less of lot 57 of the notice and of the block survey preliminary plan 1,625, now shown as resurveyed lot 57 on the same block survey preliminary plan; the said 7th, 9th, 10th, and 11th claimants by an agreement in writing dated the 28th day of September, 1917, in consideration of being declared the owners of lot 43 of the notice and the block survey preliminary plan 1,625; and the said 8th claimant by an agreement in writing dated the 28th day of September, 1917, in consideration of being declared the owner of 14 acres more or less of lot 1 of the notice and of the block survey preliminary plan 1,625, now shown as lot 1A on the same block survey preliminary plan, withdrew claim to the above-mentioned lots 40, 2, 3, 4, 5, 6, 7, 8, 9, 11, 12, 13, 14, 14½, 15, 16, 17, 18, 19, 20, 21, 22, 23, 25, 26, 27, 28, 29, 30, 31, 32, 33, 34, 35, 44, 45, 46, 48A, 49, 50, 51, 52, 53, 54, 55, 56, 57A, 57B, 57E, 59, 61, and 62 of this order, I, John Murray Davies, the aforesaid Special Officer, under and by virtue of the powers vested in me in that behalf by section 4 of the said Ordinances, do hereby on this 29th day of March, 1919, order and declare, under section 4, sub-section (1), of the said Ordinances, that the said lands, as more fully described herein below, are the property of the Crown.

Description of the Lands referred to.

The following lots situated in the village of Alawuwegama, in the Baladora korale of the Dewamedhi hatpattu of the Kurunegala District, in the North-Western Province, as described in the annexed diagrams:—

Lot.	Name of Land.	I.—Preliminary plan 1,625.	Extent, A. R. P.
40	.. Adipara (footpath)	..	0 0 22

and bounded as follows: on the north by Bogahamulakumbura claimed by Vannihamilagedara Mudiyanse, Bogahamulakumbura claimed by Muhandiramalage Gamaya Naide, Kongahamulakamata claimed by Abeynayake Mudiyansele Appuhamy and others; on the east by Dangaspitiyehenyaya to be declared the property of Ratnayaka Mudiyansele Yahapathamy Arachchi and others under the Waste Lands Ordinances; on the south by Migahamulawatta claimed by Abeynayaka Mudiyansele Appuhamy and another; on the west by Ambagahamulahenyaya to be declared the property of Ratnayaka Mudiyansele Punchirala Arachchi under the Waste Lands Ordinances.



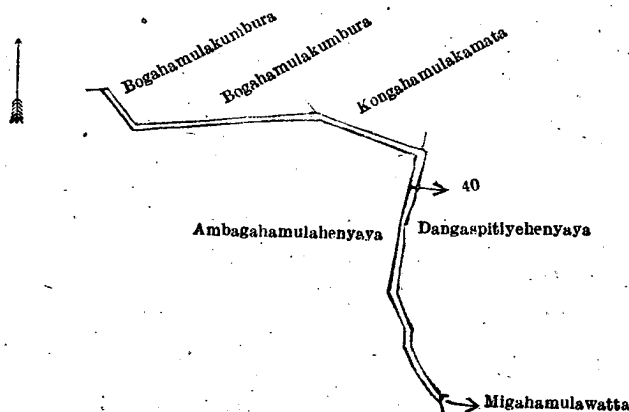
Surveyor-General's Office,
Colombo, April 23, 1919.

Scale of 8 Chains to an Inch.

C. R. LUNDIE,
for Surveyor-General.

September 20, 1919.

J. M. DAVIES,
Special Officer.



Surveyor-General's Office,
Colombo, February 14, 1919.

Scale of 4 Chains to an Inch.

C. R. LUNDIE,
for Surveyor-General.

II.—Preliminary plan 1,625.

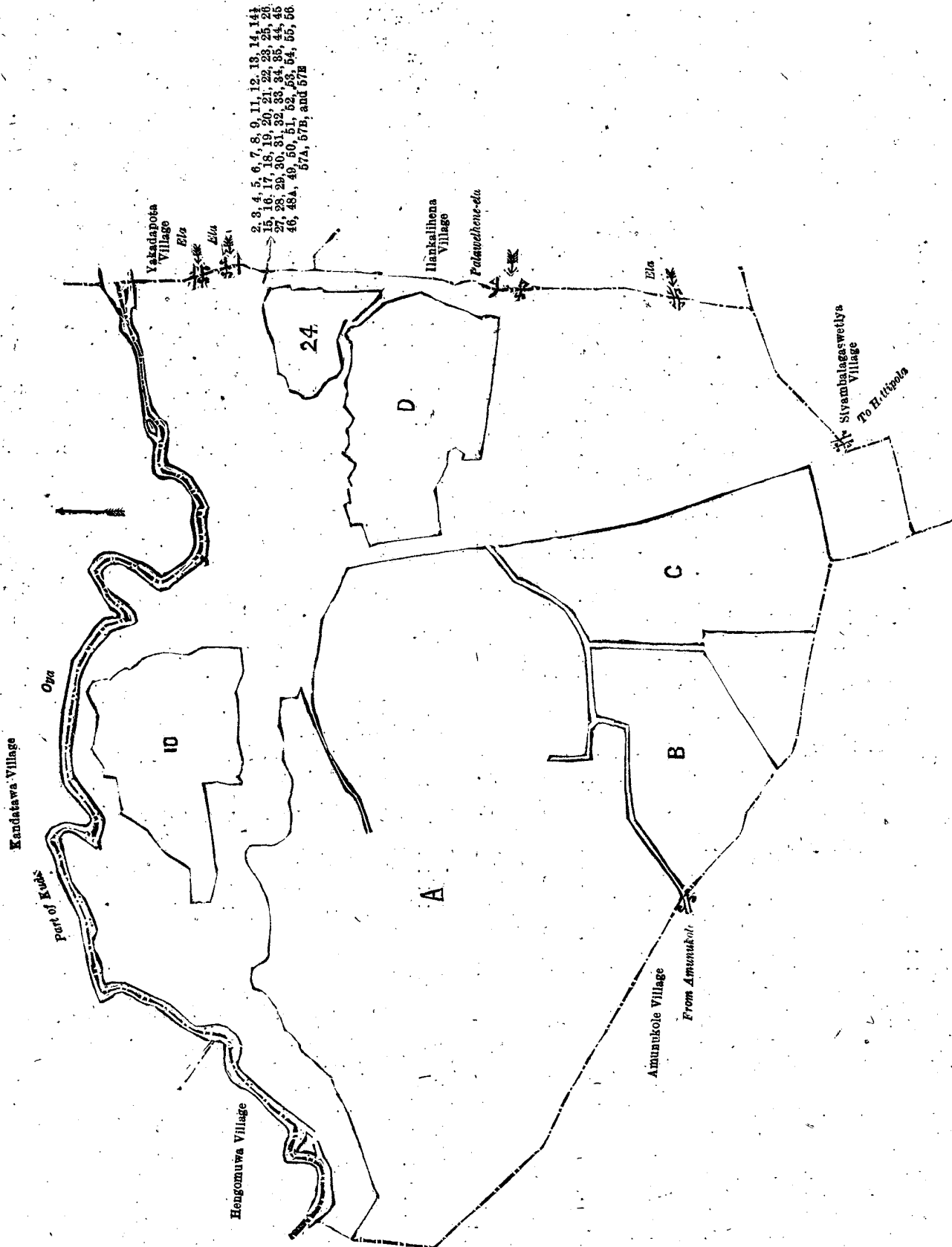
Lot.	Name of Land.	Extent, A. R. P.	Lot.	Name of Land.	Extent, A. R. P.
2	Kongahamulahenyaya (reservation for Kuda-oya)	1 2 39	30	Kotuwelepillewa	0 2 38
3	Part of Kuda-oya (stream)	2 1 10	31	Do. (reservation for District Road Committee road)	0 0 13
4	Nawapootuhena (islet)	0 0 14	32	Mahapara (District Road Committee road)	0 0 19
5	Oyagawahenyaya (reservation for Kuda-oya)	9 2 17	33	Kotuwelehenyaya (reservation for District Road Committee road)	0 0 23
6	Pahalamahawelepillewa (do.)	1 0 22	34	Rambawe-ela and Palawelhene-ela (streams)	5 2 32
7	Part of Kuda-oya (stream)	0 1 19	35	Kotuwelehenyaya	3 0 39
8	Pahalamahawelepillewa	0 3 13	44	Dangaspitiyehenyaya (reservation for District Road Committee road)	0 1 10
9	Do.	2 3 5	45	Mahapara (District Road Committee road)	1 0 1
11	Ihalamahawelepillewa	1 1 27	46	Siyambalagahamulahenyaya (reservation for District Road Committee road)	1 0 11
12	Do. (reservation for District Road Committee road)	0 1 4	48A	Pitawalagawahena	2 1 39
13	Mahapara (District Road Committee road)	0 1 16	49	Pitawalagawahenyaya	0 1 10
14	Rambawelepillewa (reservation for District Road Committee road)	0 1 5	50	Wekanda (bund)	0 2 5
14½	Do. (reservation for Kuda-oya)	0 1 6	51	Siyambalagahamulahenyaya	0 1 19
15	Do. (do.)	0 2 21	52	Nebadagasgollewala (water-hole)	2 3 30
16	Do.	0 2 9	53	Ela (stream)	0 0 3
17	Do. (islet)	0 0 8	54	Siyambalagahamulahenyaya	14 2 26
18	Kadawalagawahena (reservation for Kuda-oya)	1 1 33	55	Kongahamulahenyaya (reservation for District Road Committee road)	0 3 12
19	Mahakadawalagawahena (do.)	2 0 9	56	Gansabhawa para (road)	0 3 17
20	Wekanda (bund)	0 1 11	57A	Kongahamulahena	3 0 0
21	Mahakadawalagawahena	0 0 18	57B	Do. (reservation for path)	0 0 22
22	Wekanda (bund)	0 0 20	57E	Do.	2 3 22
23	Do. (do.)	1 0 39			
25	Mabinnewelepillewa	0 1 16			
26	Kadawalagawahena	2 3 18			
27	Palawelhena alias Mahabinnewelagawahena	1 1 4			
28	Welepillewa	0 1 19			
29	Dangaspitiyeesweddumapillewa	1 3 0			
					76 0 13

and bounded as follows: on the north by the village limits of Hengomuwa and Kandatawa (part of Kuda-oya); on the east by the village limits of Yakadapota and Ilankalihena; on the south by the village limits of Siyambalagaswetiya and Amunukole; on the west by the village limit of Amunukole.

NOTE.—The following lots lying within the above-mentioned boundaries are excluded from this part of the order, and no part of their aggregate acreage of 108 acres 1 rood and 9 perches is included in the acreage of 76 acres and 13 perches given above:—

Preliminary plan 1,625.

Lot.	Name of Land.	Extent, A. R. P.	Lot.	Name of Land.	Extent, A. R. P.
A 1	Gamainagawahenyaya	18 0 15	A 64	Migahamulawatta	1 0 18
A 1A	Ambagahamulahenyaya	14 0 17	A 65	Kongahamulawatta	0 1 37
A 36	Welepillewa	0 1 17	A 66	Gansuriyagahamulakotuwa	0 1 14
A 37	Kumbukgahamulapillewa	0 1 10	A 67	Bakmigahamulakotuwa	0 1 26
A 38	Bogahamulakumbura, Pahala-aswedduma, and Karandagahamulawedduma	8 3 22	B 57	Kongahamulahena	7 0 13
A 39	Talgahamulakamata (threshing-floor)	0 0 11	B 58	Dangahamulawatta	0 3 29
A 40	Adipara (footpath)	0 0 22	B 59	Ihalawewa (abandoned tank and bund)	0 3 19
A 41	Kongahamulakamata (threshing-floor)	0 1 29	C 57C	Kongahamulahena	7 0 9
A 42	Karandagahamula-aswedduma	0 0 7	C 57D	Do.	6 0 15
A 43	Dangaspitiyehenyaya	17 1 2	D 47	Kumbukgahamula or Dangaspitiyeeswedduma and Pahalawelhena	6 2 18
A 60	Kogahamulawatta	1 1 0	D 48	Pitawalagawahena	3 0 11
A 61	Pahalawewa (abandoned tank and bund)	1 2 18	10	Ihalamahawela and Pahalamahawela	8 1 22
A 62	Wala (water-hole)	0 1 16	24	Mabinnewela	2 1 37
A 63	Migahamulawatta	0 1 35			
					108 1 9



Surveyor-General's Office,
Colombo, February 14, 1919.

Scale, of 8 Chains to an Inch.

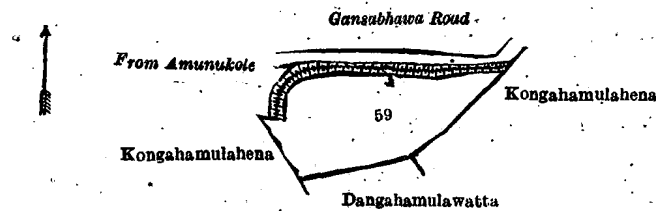
C. R. LUNDIE,
for Surveyor-General.

III.—Preliminary plan 1,625.

Lot.	Name of Land.
59	Ihalawewa (abandoned tank and bund)

Extent, A. R. P.
0 3 19

and bounded as follows : on the north by the Gansabhawa road from Amunukolè ; on the east by Kongahamulahena to be declared the property of Abeynayaka Mudiyansele Kaluhamy under the Waste Lands Ordinances ; on the south by Dangahamulawatta claimed by Abeynayake Mudiyansele Kirihamy and another ; on the west by Kongahamulahena to be declared the property of Abeynayaka Mudiyansele Kaluhamy under the Waste Lands Ordinances.



Surveyor-General's Office,
Colombo, February 14, 1919.

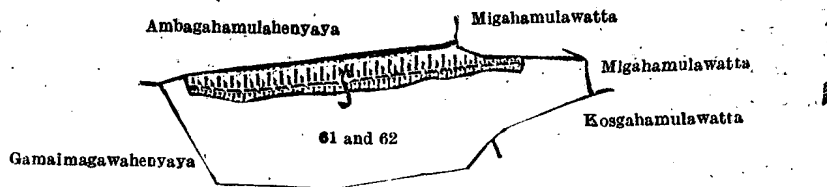
Scale of 4 Chains to an Inch.

C. R. LUNDIE,
for Surveyor-General.

IV.—Preliminary plan 1,625.

Lot.	Name of Land.	Extent, A. R. P.
61	Pahalawewa (abandoned tank and bund)	1 2 18
62	Wala (water-hole)	0 1 16
		1 3 34

and bounded as follows : on the north by Ambagahamulahenyaya to be declared the property of Raynayaka Mudiyanse-
lage Punchi rala Arachchi under the Waste Lands Ordinances, Migahamulawatta claimed by Abeynayaka Mudiyanse-
lage Appuhamy and another ; on the east by Migahamulawatta claimed by Abeynayaka Mudiyanse-
lage Appuhamy and another ; on the south by Kosgahamulawatta claimed by Abeynayaka Mudiyanse-
lage Ranmenika and another, Gamaimagawahenyaya to be declared the property of Abeynayake Mudiyanse-
lage Appuhamy and others under the Waste Lands Ordinances ; on the west by Gamaimagawahenyaya to be declared the property of Abeynayaka Mudiyanse-
lage Appuhamy and others under the Waste Lands Ordinances.



Surveyor-General's Office,
Colombo, February 14, 1919.

Scale of 4 Chains to an Inch.

C. R. LUNDIE,
for Surveyor-General.

March 29, 1919.

J. M. DAVIES,
Special Officer.

Anurādhapura S. O. No. 1,021.

Order under Section 2 of "The Waste Lands Ordinances of 1897, 1899, 1900, and 1903,"
declaring Lands to be Crown Property.

In the matter of the lands commonly called or known as Meegahamukalana, Moramukalana, &c., situate in the village of Rotapokuna, in the Elve tulana of the Kanadara korale of the Nuwaragam palata, in the North-Central Province, and of "The Waste Lands Ordinances of 1897, 1899, 1900, and 1903."

THE notice required by section 1 of "The Waste Lands Ordinances of 1897, 1899, 1900, and 1903," having been duly published in manner prescribed by that section in respect of the above-named lands (*vide* Notice No. 7,264), and no claim having been made to the said lands or to any interest therein within the period of three months from the date specified in the said notice, I, John Murray Davies, Special Officer, appointed under section 28 of the said Ordinances, under and by virtue of the powers vested in me in that behalf by section 2 of the said Ordinances, do hereby on this 23rd day of September, 1919, order and declare that the said lands, as more fully described herein below, situate in the village of Rotapokuna, in the Elve tulana of the Kanadara korale of the Nuwaragam palata, in the North-Central Province, and shown as lots 1, 2, 3, 4, 5, 6, 7, 8, 9, 10, 11, 12, 13, 14, 15, 16, 17, 18, 19, 20, 21, 22, 23, 24, 25, 27, 29, 30, 35, 36, 37, 38, 39, 40, 42, 45, 46, 47, 48, 49, 50, 51, 61, 62, 64, 31, 32, 58, and 53½ in block survey preliminary plan 758 and in the annexed diagrams, and containing in extent 793 acres 2 roods and 15 perches, are the property of the Crown.

Description of the Lands referred to.

The following lots situated in the village of Rotapokuna, in the Elve tulana of the Kanadara korale of the Nuwaragam palata, in the North-Central Province, as described in the annexed diagrams:—

I.—Block survey preliminary plan 758.

Lot.	Name of Land.	Extent, A. R. P.	Lot.	Name of Land.	Extent, A. R. P.
1	Meegahamukalana	10 1 19	14	Moramukalana	13 2 5
2	Moramukalana	3 0 33	15	Cart track	1 0 31
3	Bellimerichchalanduyaya	79 0 24	16	Cart track (half the area of roads)	0 1 11
4	Mudun-ela (stream)	1 2 12	17	Pahegalemukalana	109 0 17
5	Eramuduyayalanda	17 0 3	18	Cart track	0 0 26
6	Rotapokunemukalana	24 0 20	19	Rotapokunawewa (tank)	76 3 34
7	Bellimerichchapitiyelanduyaya	6 0 3	20	Kudawewa-ela (stream)	0 0 24
8	Bethkewe-ela (stream)	0 0 24	21	Wewaismattelanda	58 1 13
9	Bellimerichchapitiyelanduyaya	171 0 20	22	Footpath	0 0 19
10	Do.	6 2 38	23	Ramagodellehena	19 0 38
11	Moramukalana	4 0 10	24	Footpath	0 0 15
12	Moramukalane-ela (stream)	0 2 23	25	Kongahahena, Wewapaulalanda (part of reservation for tank bund)	0 1 18
13	Bellimerichchalandanda	1 2 5			

Lot.	Name of Land.	Extent, A. R. P.	Lot.	Name of Land.	Extent, A. R. P.
27	Tisbamba	2 1 34	45	Cart track	0 2 7
29	Kadurugahahena (part of reservation for tank bund)	4 0 12	46	Kongahahena, Ramugodellehena	45 0 7
30	Horrow-ela (stream)	0 0 3	47	Kongahahena	46 1 19
35	Wewaismattemukalana	4 0 26	48	Bulugahayayamukalana	11 2 29
36	Minipitiya (cemetery)	0 3 34	49	Footpath	0 1 14
37	Approach road (reservation for path to cemetery)	0 0 5	50	Accarawela, Bulugahamukalana	9 1 9
38	Mailagahalanda	29 0 22	51	Bulugahamukalana	16 0 27
39	Kadurugahamukalana	9 2 37	61	Kamatagalehena	2 2 2
40	Horrow-ela (stream)	0 1 11	62	Kumbukwale-ela	0 0 20
42	Do. (do.)	0 2 13	64	Bulugahamulahena	4 1 4
			793 0 20		

and bounded as follows : on the north by the village limit of Hettikattiya, the village limit of Moragahawala ; on the east by the village limit of Moragahawala, the village limit of Betkewa, the village limit of Rampatwila ; on the south by the village limit of Rampatwila ; on the west by the village limit of Kukulewa, the village limit of Punchi Hammillewa, the village limit of Punchi Hammillewa (part of cart track), the village limit of Punchi Hammillewa.

NOTE.—The following lots lying within the above-mentioned boundaries are excluded from this part of the order and their aggregate acreage of 115 acres 1 rood and 14 perches is not included in the acreage of 793 acres and 20 perches given above :—

Block survey preliminary plan 758.

Lot.	Name of Land.	Extent, A. R. P.	Lot.	Name of Land.	Extent, A. R. P.
A 26	Gangoda	0 2 8	A 53½	Horrow-ela (stream)	0 0 24
A 28	Do.	5 1 30	A 54	Accarawela	0 0 24
A 31	Horrow-ela (stream)	0 0 2	A 54½	Accarawelyaya	0 0 6
A 32	Do. (do.)	0 0 3	A 55	Accarawela	1 2 32
A 33	Kadurugahamulamukalana (T. P. 218,574)	4 3 16	A 56	Do.	0 0 26
A 34	Puranawatta	3 0 35	A 57	Do.	0 0 36
A 41	Purana Ihalawela and Pahalawela	31 0 25	A 58	Wella (channel)	0 1 6
A 43	Accaraidama	0 0 9	A 59	Katuaccarawela	1 0 33
A 44	Do. (T. Ps. 258,585, 315,636)	3 2 9	A 60	Do.	0 1 34
A 52	Dolahewela	1 2 32	A 63	Katuaccara, T. Ps. 246,009, 225,359, 260,997, 218,365, 236,438, 260,064, and 292,205	30 0 32
A 53	Accarawelyaya, T.Ps. 218,364, 182,572, 160,649, 270,332, 229,280, 218,366, 260,996	30 0 32			115 1 14

[For Diagram see page 1713.]

II.—Block survey preliminary plan 758.

Lot.	Name of Land.	Extent, A. R. P.
31	Horrow-ela (stream)	0 0 2

and bounded as follows : on the north by T. P. 218,574 ; on the east by Purana Ihalawela claimed by Kandatage Kadirate Mohottala and others ; on the south by T. P. 218,574 ; on the west by Purana Ihalawela claimed by Kandatage Kadirate Mohottala and others.



Surveyor-General's Office,
Colombo, April 4, 1919.


Scale of 4 Chains to an Inch.

C. R. LUNDIE,
for Surveyor-General.

III.—Block survey preliminary plan 758.

Lot.	Name of Land.	Extent, A. R. P.
32	Horrow-ela (stream)	0 0 3

and bounded as follows : on the north by T. P. 218,574 ; on the east by Purana Ihalawela claimed by Kandatage Kadirate Mohottala and others ; on the south by T. P. 218,574 ; on the west by Purana Ihalawela claimed by Kandatage Kadirate Mohottala and others.



Surveyor-General's Office,
Colombo, April 4, 1919.

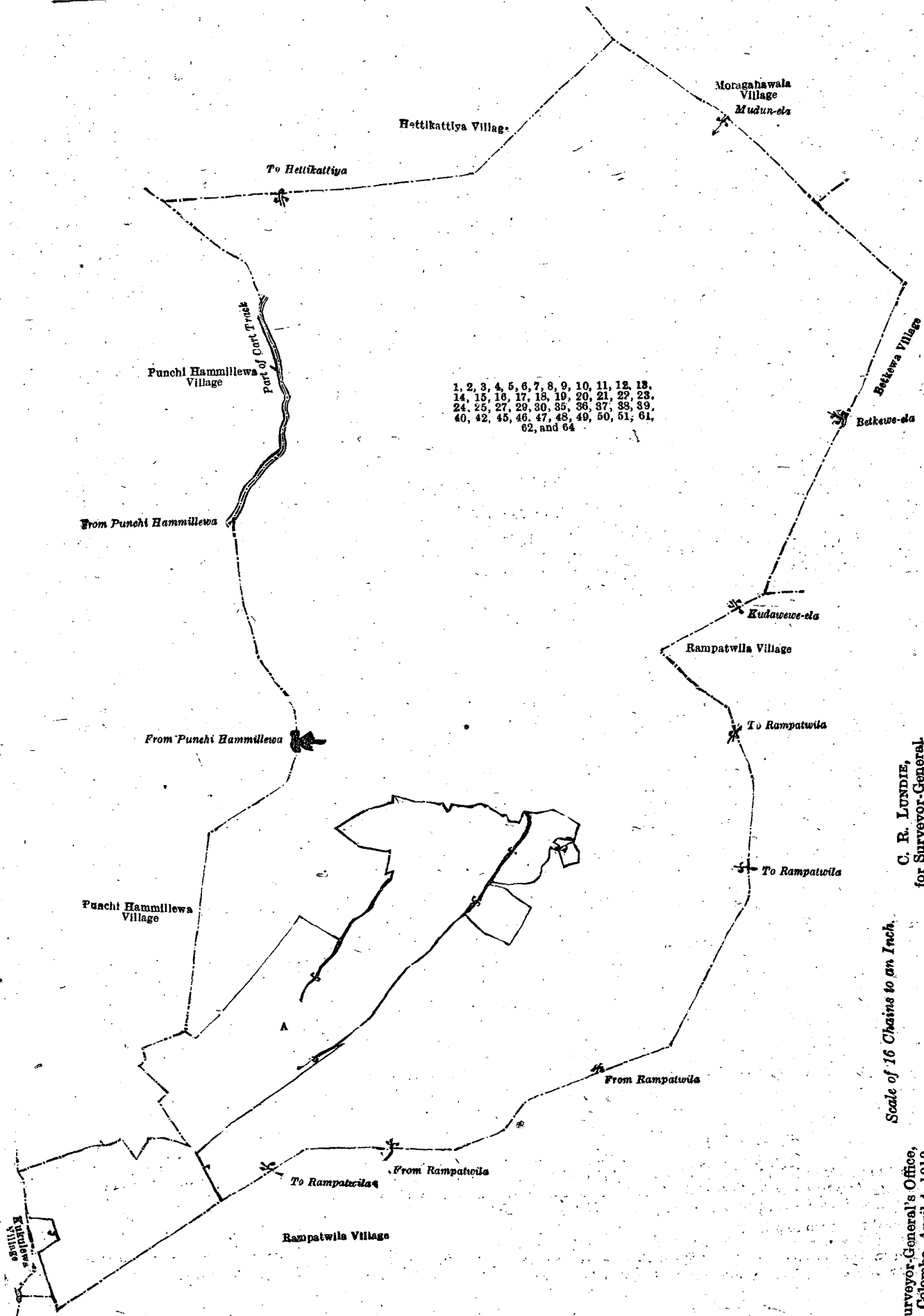
Scale of 4 Chains to an Inch.

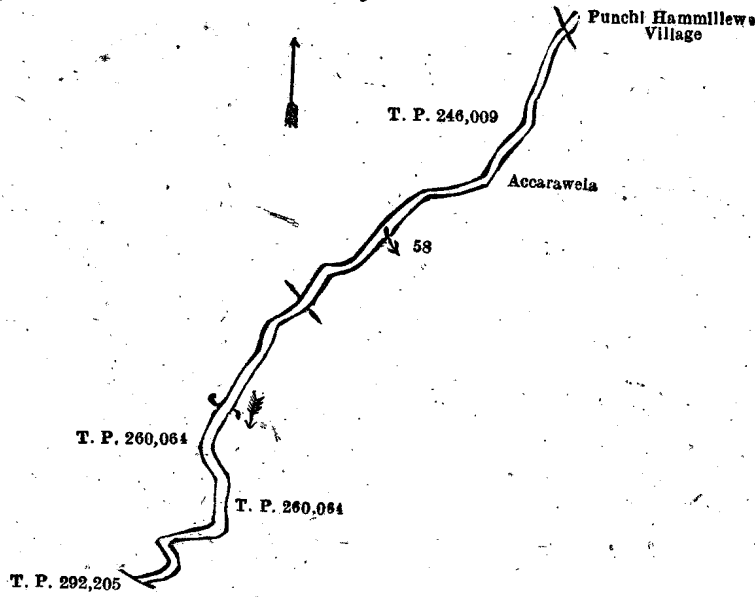
C. R. LUNDIE,
for Surveyor-General.

IV.—Block survey preliminary plan 758.

Lot.	Name of Land.	Extent, A. R. P.
58	Wella (channel)	0 1 6

and bounded as follows : on the north by T. P. 246,009 ; on the east by the village limit of Punchi Hammillewa, Accarawela (private), T. P. 260,064 ; on the south by T. Ps. 260,064, 292,205 ; on the west by T. Ps. 260,064, 246,009.





Surveyor-General's Office,
Colombo, April 4, 1919.

Scale of 4 Chains to an Inch.

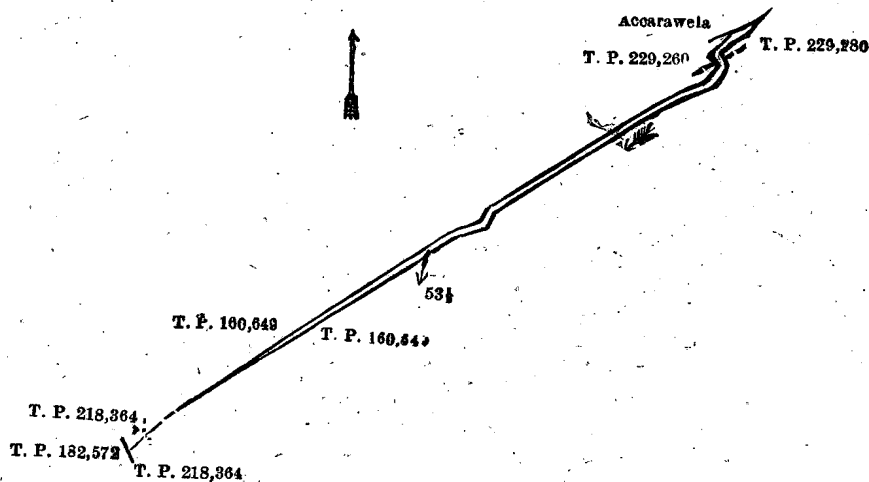
C. R. LUNDIE,
for Surveyor-General.

V.—Block survey preliminary plan 758.

Lot.	Name of Land.
53½	Horrow-ela (stream)

Extent, A. R. P.
0 0 24

and bounded as follows: on the north by T. Ps. 218,364, 160,649, and 229,280, Accarawela (private); on the east by T. Ps. 229,280, 160,649; on the south by T. Ps. 218,364, 182,572; on the west by T. P. 218,364.



Surveyor-General's Office,
Colombo, April 30, 1919.

Scale of 4 Chains to an Inch.

C. R. LUNDIE,
for Surveyor-General.

J. M. DAVIES,
Special Officer.

September 23, 1919.

Anuradhappra S. O. No. 1,022.

Order under Section 2 of "The Waste Lands Ordinances of 1897, 1899, 1900, and 1903,"
declaring Lands to be Crown Property.

In the matter of the lands commonly called or known as Gayalamukalana, Mahamukalana, &c., situate in the village of Ambagahawala, in the Elimeda tulana of the Kanadara korale of the Nuwaragam palata, in the North-Central Province, and of "The Waste Lands Ordinances of 1897, 1899, 1900, and 1903."

THE notice required by section 1 of "The Waste Lands Ordinances of 1897, 1899, 1900, and 1903," having been duly published in manner prescribed by that section in respect of the above-named lands (*vide* Notice No. 7,265), and no claim having been made to the said lands or to any interest therein within the period of three months from the date specified in the said notice, I, John Murray Davies, Special Officer appointed under section 28 of the said Ordinances, under and by

virtue of the powers vested in me in that behalf by section 2 of the said Ordinances, do hereby on this 23rd day of September, 1919, order and declare that the said lands, as more fully described herein below, situate in the village of Ambagahawala, in the Elimeda tulana of the Kanadara korale of the Nuwaragam palata, in the North-Central Province, and shown as lots 2, 3, 4, 5, 6, 7, 8, 9, 10, 11, 12, 13, 14, 15, 16, 19, 20, 21, 22, 23, 27, 28, 30, 32, 34, 34½, 35, 35½, 36, 37, 38, 39, 42, 43, 44, 45, 46, 47, 48, and 49 in block survey preliminary plan 765 and in the annexed diagram, and containing in extent 527 acres and 4 perches, are the property of the Crown.

Description of the Lands referred to.

The following lots situated in the village of Ambagahawala, in the Elimada tulana of the Kanadara korale of the Nuwaragam palata, in the North-Central Province, as described in the annexed diagram :—

Block survey preliminary plan 765.

Lot.	Name of Land.	Extent, A. R. P.	Lot.	Name of Land.	Extent, A. R. P.
2	Gawalamukalana and Mahamukalana	123 0 36	28	Welle-ela	0 0 37
3	Rampatwila-oya	2 3 29	30	Path (reservation)	0 1 2
4	Mekichchawe-oya (part)	0 0 4	32	Landuhena	1 1 26
5	Kumbukwala	0 2 39	34	Ambagahawalakele	5 1 18
6	Path	0 0 10	34½	Do. (reservation for stream)	0 0 20
7	Kumbukwalalandelanduhena	33 2 5	35	Welle-ela (part)	0 0 14
8	Heen-ela	0 0 11	35½	Do.	0 0 8
9	Wekandebima (reservation for tank bund)	7 0 32	36	Kongahalanda	8 0 24
10	Ambagahawalawewa (tank and bund)	92 0 0	37	Path	0 0 14
11	Landuhena	74 2 29	38	Landuhena	1 0 8
12	Cart track	0 1 38	39	Tisbamba	5 1 6
13	Landuhena	3 0 21	42	Path	0 0 5
14	Pinpara	1 1 34	43	Ela	0 0 19
15	Landuhena	32 3 30	44	Dematagahalanda	3 3 10
16	Path	0 0 8	45	Pinpara	0 2 1
19	Do.	0 0 2	46	Do. (part)	0 2 6
20	Landuhena (reservation for stream)	3 0 37	47	Path	0 0 11
21	Do.	0 3 26	48	Cemetery	0 2 1
22	Path and reservation	0 0 24	49	Landuhena and Rambawalahena	110 3 13
23	Landuhena	11 2 18			
27	Welle-ela (part)	0 0 8			527 0 4

and bounded as follows : on the north by the village limit of Kudakapirigama ; on the east by the village limit of Kudakapirigama, the village limit of Kukulewa ; on the south by the village limit of Sippukulama ; on the west by the village limit of Sippukulama, the boundary of the Kende korale (Rampatwila-oya).

NOTE.—The following lots lying within the above-mentioned boundaries are excluded from this order, and their aggregate acreage of 44 acres 1 rood and 17 perches is not included in the acreage of 527 acres and 4 perches given above :—

Block survey preliminary plan 765.

Lot.	Name of Land.	Extent, A. R. P.	Lot.	Name of Land.	Extent, A. R. P.
A 24	Accarawela and Ehetugahakumbura (T. Ps. 324,599 and 238,040)	16 0 6	A 31	Wellehela	0 0 38
A 25	Ehetugahakumbura (T. Ps. 324,599 and 238,040)	0 0 23	A 33	Accarawelkella	0 1 3
A 26	Ambagahawala, Mahakumbura	23 3 16	40	Ambagahawalagangoda	2 1 10
A 29	Wella (T. P. 229,193)	0 3 38	41	Do.	0 2 3
					44 1 17

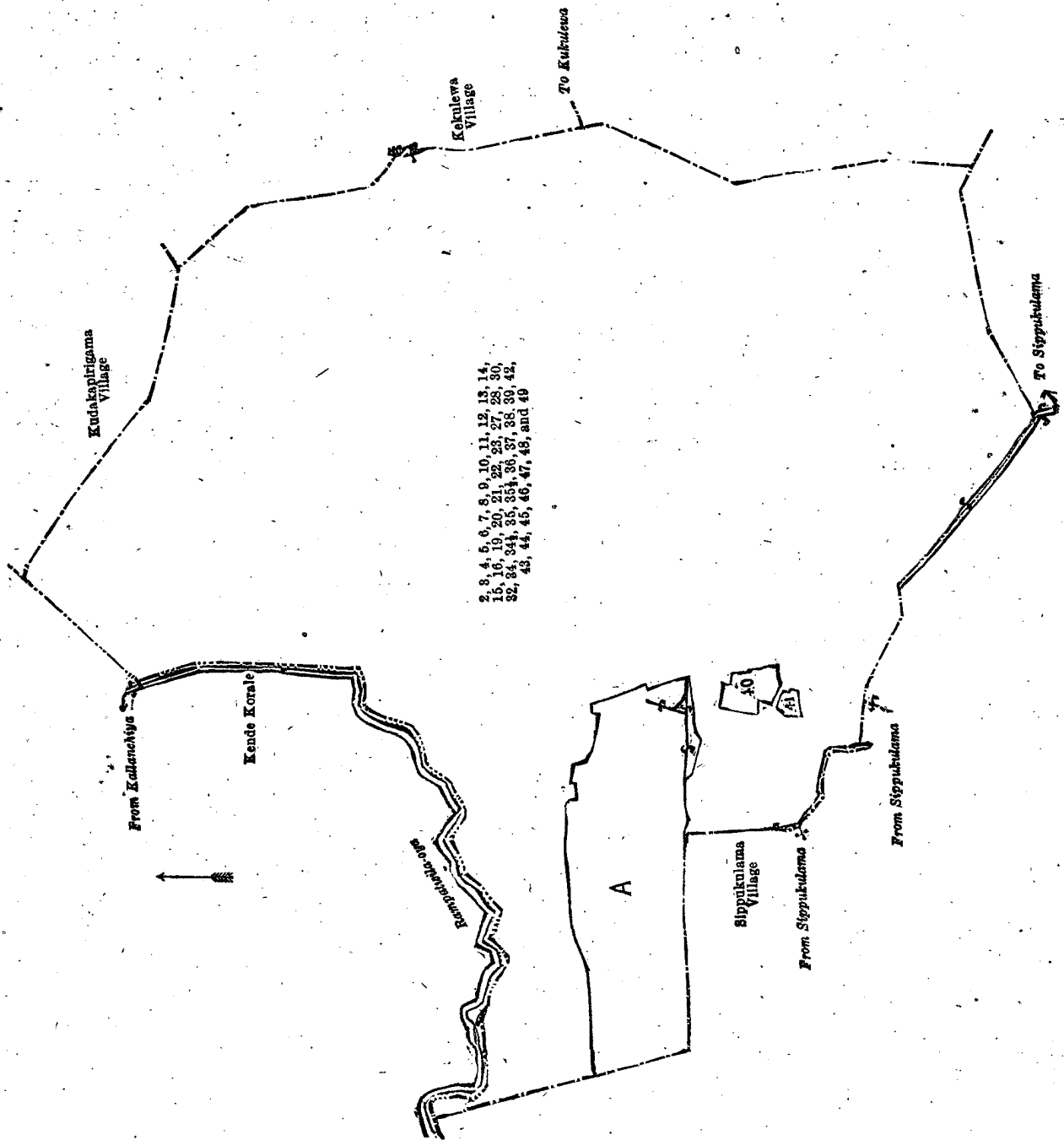
[For Diagram see page 1716.]

Anuradhapura S. O. No. 1,023.

Order under Section 2 of "The Waste Lands Ordinances of 1897, 1899, 1900, and 1903," declaring Land to be Crown Property.

In the matter of the land commonly called or known as footpath, situate in the village of Ambagahawewa, in the Andarawe tulana of the Wilachchiya korale of the Nuwaragam palata, in the North-Central Province, and of "The Waste Lands Ordinances of 1897, 1899, 1900, and 1903."

THE notice required by section 1 of "The Waste Lands Ordinances of 1897, 1899, 1900, and 1903," having been duly published in manner prescribed by that section in respect of the above-named land (*vide* Notice No. 7,263), and no claim having been made to the said land or to any interest therein within the period of three months from the date specified in the said notice, I, John Murray Davies, Special Officer, appointed under section 28 of the said Ordinances, under and by virtue of the powers vested in me in that behalf by section 2 of the said Ordinances, do hereby on this 23rd day of September, 1919, order and declare that the said land, as more fully described herein below, situate in the village of Ambagahawewa, in the Andarawe tulana of the Wilachchiya korale of the Nuwaragam palata, in the North-Central Province, and shown as lot 2A in block survey preliminary plan 727 and in the annexed diagram, and containing in extent 28 perches, is the property of the Crown.



Surveyor-General's Office,
Colombo, April 24, 1919.

Scale of 16 Chains to an Inch.

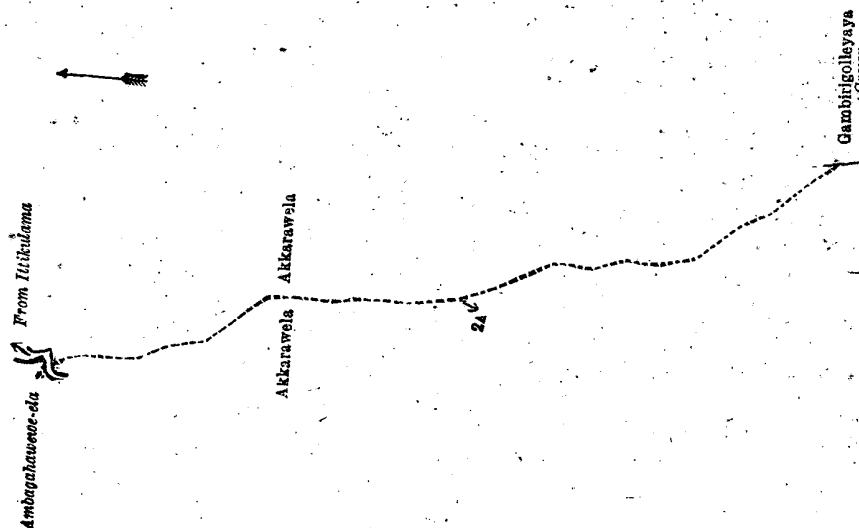
C. R. LUNDIE,
for Surveyor-General.

September 23, 1919.

J. M. DAVIES,
Special Officer.

Description of the Land referred to.

The land commonly called or known as footpath, situated in the village of Ambagahawewa, in the Andarawe tulana of the Wilachchiya korale of the Nuwaragam palata, in the North-Central Province, containing in extent 28 perches, shown as lot 2A in block survey preliminary plan 727 and in the annexed diagram; and bounded as follows: on the north by the Ambagahawewe-ela; on the east by Akkarawela (private); on the south by Gambirigolleyaya declared to be the property of the Crown under the Waste Lands Ordinances; on the west by Akkarawela (private).



Surveyor-General's Office,
Colombo, May 17, 1919.

Scale of 8 Chains to an Inch.

C. R. LUNDIE,
for Surveyor-General.

September 23, 1919.

J. M. DAVIES,
Special Officer.

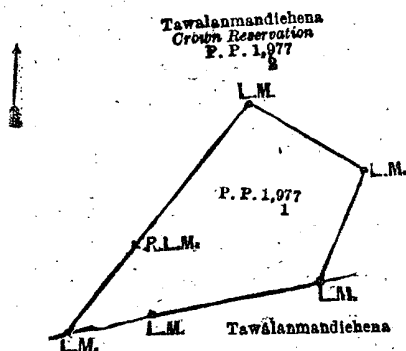
**Order under Section 2 of "The Waste Lands Ordinances of 1897, 1899, 1900, and 1903,"
declaring Land to be Crown Property.**

In the matter of the land commonly called or known as Tawalanmandiehena, situate in the village of Medipokuna, in the Gampaha korale of the Udukinda division, Badulla District, in the Province of Uva, and of "The Waste Lands Ordinances of 1897, 1899, 1900, and 1903."

THE notice required by section 1 of "The Waste Lands Ordinances of 1897, 1899, 1900, and 1903," having been duly published in manner prescribed by that section in respect of the above-named land (*vide* Notice No. 7,217), and no claim having been made to the said land or to any interest therein within the period of three months from the date specified in the said notice, I, Louis William Conrad Schrader, Government Agent of the Province of Uva, under and by virtue of the powers vested in me in that behalf by section 2 of the said Ordinances, do hereby on this 11th day of August, 1919, order and declare that the said land, as more fully described herein below, situate in the village of Medipokuna, in the Gampaha korale of the Udukinda division, Badulla District, in the Province of Uva, and shown as lot 1 in preliminary plan 1,977 and in the annexed diagram, and containing in extent 1 acre 2 roods and 16 perches, is the property of the Crown.

Description of the Land referred to.

The land commonly called or known as Tawalanmandiehena, situated in the village of Medipokuna, in the Gampaha korale of Udukinda division, Badulla District, Province of Uva, containing in extent 1 acre 2 roods and 16 perches, shown as lot 1 in preliminary plan 1,977 and in the annexed diagram; and bounded as follows: on the north by Tawalanmandiehena, Crown reservation (lot 2 in preliminary plan 1,977); on the east by Tawalanmandiehena, Crown reservation (lot 2 in preliminary plan 1,977); on the south by Tawalanmandiehena claimed by D. M. Siyatu and D. M. Kiriwante; and on the west by Tawalanmandiehena, Crown reservation (lot 2 in preliminary plan 1,977).



Surveyor-General's Office,
Colombo, March 10, 1919.

Scale of 4 Chains to an Inch.

C. H. VINCE,
for Surveyor-General.

August 11, 1919.

L. W. C. SCHRADER,
Government Agent, Uva.

Order under Section 4, Sub-section (1), of "The Waste Lands Ordinances of 1897, 1899, 1900, and 1903."

In the matter of the lands commonly called or known as Alubogahadeniya, situated in the village of Angomuwa, in Meda pattu of Hewagam korale, in the Colombo District, of the Western Province, and of "The Waste Lands Ordinances of 1897, 1899, 1900, and 1903."

WHEREAS in pursuance of section 1 of the said Ordinances it was duly declared and notified on the 31st day of May, 1918, that if no claim to the lands commonly called or known as Alubogahadeniya, situated in the village of Angomuwa, in Meda pattu of Hewagam korale, in the Colombo District, of the Western Province, containing in extent 2 acres 1 rood and 23 perches, and shown as lots 6541, 6542, and J 55 in preliminary plan 15,816, and in the annexed diagram, was made to the Assistant Government Agent, Colombo and Negombo Districts, within the period of three months from the date specified in the said notice, such lands would be declared the property of the Crown, and dealt with on account of the Crown (*vide* Notice No. 6,892):

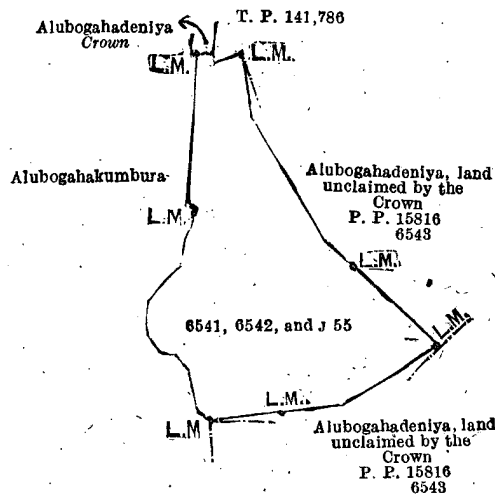
And whereas (1) Kalubovilage Don Thepanis Appuhamy, (2) Kalubovilage Obias Appuhamy, and (3) Elluppitiya Mudiyanseelage Elizabethamy of Arukwatta made claim thereto, and I, Guy Stanley Wodeman, Assistant Government Agent, Colombo and Negombo Districts, made due inquiry into such claims, and whereas the said claimants and I came to an agreement in writing dated the 20th day of March, 1919, concerning the said lands, under section 4, sub-section (1), of the said Ordinances, whereby it was agreed that the said claimants should be declared along with Gamalajjage Babahamy and Kalupahanage Sadris of Arukwatta the purchasers of the said lands upon payment to the Assistant Government Agent of Colombo and Negombo Districts, at the Colombo Kachcheri, of a sum of Rupees Two hundred and Twenty-nine and Cents Eighty-five only (Rs. 229.85), as the purchase amount of the said lands, and whereas the said amount has been duly paid by the said claimants, they are hereby, in pursuance of the agreement aforementioned, declared along with the aforesaid Gamalajjage Babahamy and Kalupahanage Sadris to be the purchasers of the said lands, as more fully described herein below.

Description of the Lands referred to.

The following lots situated in the village of Angomuwa, in Meda pattu of Hewagam korale, in the Colombo District of the Western Province, as described in the annexed diagram:—

		Preliminary plan 15,816.		Extent, A. R. P.		
Lot.	Name of Land.					
6541	Alubogahadeniya	0	2	17
6542	Do.	0	0	29
J 55	Do.	1	2	17
				2	1	23

and bounded as follows: on the north by Alubogahadeniya, Crown, and land depicted in title plan 141,786; on the east and south by Alubogahadeniya, land unclaimed by the Crown; and on the west by Alubogahakumbura claimed by Thepanis Appuhamy.



Surveyor-General's Office,
Colombo, October 2, 1919.

Scale of 4 Chains to an Inch.

C. R. LUNDIE,
for Surveyor-General.

September 16, 1919.

G. S. WODEMAN,
Assistant Government Agent.

PRELIMINARY NOTICES.

Kurunegala Notice No. 7,378.

Notice under "The Waste Lands Ordinances of 1897, 1899, 1900, and 1903."

TAKE notice that, unless within three months from October 24, 1919, the persons, if any, who claim any interest in the land hereinafter mentioned make claim in person or in writing to the said land or to some interest therein to H. O. Fox, Esq., Special Officer appointed under section 28 of "The Waste Lands Ordinances of 1897, 1899, 1900, and 1903," at his office at Colombo:

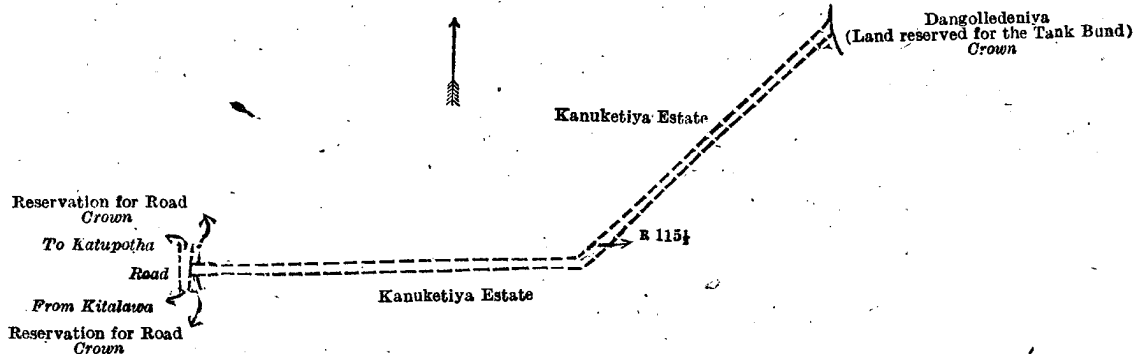
Such Special Officer, in pursuance of the powers vested in him by the said Ordinances, will declare by writing under his hand that the land, to which no claim has been made, is the property of the Crown.

H. O. Fox,
Special Officer.

NOTE.—A claim to a right of way over the said lands or any of them is a claim to an interest in the land or lands.

Description of the Land referred to.

The land commonly called or known as road reservation, situated in the village of Kumbukkotuwa, in the Meddeketiya korale of the Katugampola hatpattu of the Kurunegala District, in the North-Western Province, containing in extent 1 rood and 19 perches, shown as lot R 115½ in preliminary plan 4,527 and in the annexed diagram; and bounded as follows: on the north by Kanuketiya estate claimed by Mrs. Mary Wijesekera; on the east by Dangolladeniya (land reserved for the tank bund) claimed by the Crown, Kanuketiya estate claimed by Mrs. Mary Wijesekera; on the south by Kanuketiya estate claimed by Mrs. Mary Wijesekera, reservation for road declared to be the property of the Crown under the Waste Lands Ordinances; on the west by the road from Kitalawa to Katupotha.



Surveyor-General's Office,
Colombo, September 12, 1919.

Scale of 4 Chains to an Inch.
Kurunegala S. O. 82—1919.

H. P. HARRISON,
for Surveyor-General.

Kurunegala Notice No. 7,379.**Notice under "The Waste Lands Ordinances of 1897, 1899, 1900, and 1903."**

TAKE notice that unless within three months from October 24, 1919, the persons, if any, who claim any interest in the lands hereinafter mentioned or in any one or more of such lands or to some interest therein make claim in person or in writing to the said lands or any of them or to some interest therein to H. O. Fox, Esq., Special Officer appointed under section 28 of "The Waste Lands Ordinances of 1897, 1899, 1900, and 1903," at his office at Colombo:

Such Special Officer, in pursuance of the powers vested in him by the said Ordinances, will declare by writing under his hand that the said lands, or such of them as to which no claim has been made, are the property of the Crown.

H. O. Fox,
Special Officer.

NOTE.—A claim to a right of way over the said lands or any of them is a claim to an interest in the land or lands.

Description of the Lands referred to.

The following lots situated in the village of Pahala Kadigamuwa, in the Yagam pattu korale of the Katugampola hatpattu of the Kurunegala District, in the North-Western Province, as described in the annexed diagram:—

Lot.	Name of Land.	Extent, A. R. P.
1B ..	Dangahamulahena ..	24 1 17
1D ..	Ehatugahamulahena ..	2 2 8
1E ..	Ihalawewadeniya ..	0 1 36
		27 1 21

and bounded as follows: on the north by Pahalakadigamuwawatta claimed by Warnakulasuriya Caroline Daberera of Marawila (administratrix of the estate of the late Warnakula Wirasuriya Lodwin Fernando of Marawila); on the east by Pahalakadigamuwewatta claimed by Warnakulasuriya Caroline Daberera of Marawila (administratrix of the estate of the late Warnakula Wirasuriya Lodwin Fernando of Marawila), Pahalakadigamuwehena claimed by ditto, Pahalakadigamuwewatta claimed by ditto, the Gansabhawa road from Bowatta to Tuntota; on the south by the Gansabhawa road from Tuntota to Hiriwelpola, Dangahamulahena *alias* Pahalakadigamuwawatta claimed by Warnakulasuriya Caroline Daberera and others, the Gansabhawa road from Tuntota to Hiriwelpola; on the west by the Gansabhawa road from Tuntota to Hiriwelpola, the Gansabhawa road from Hiriwelpola to Ihalagama.

[For Diagram see page 1720.]

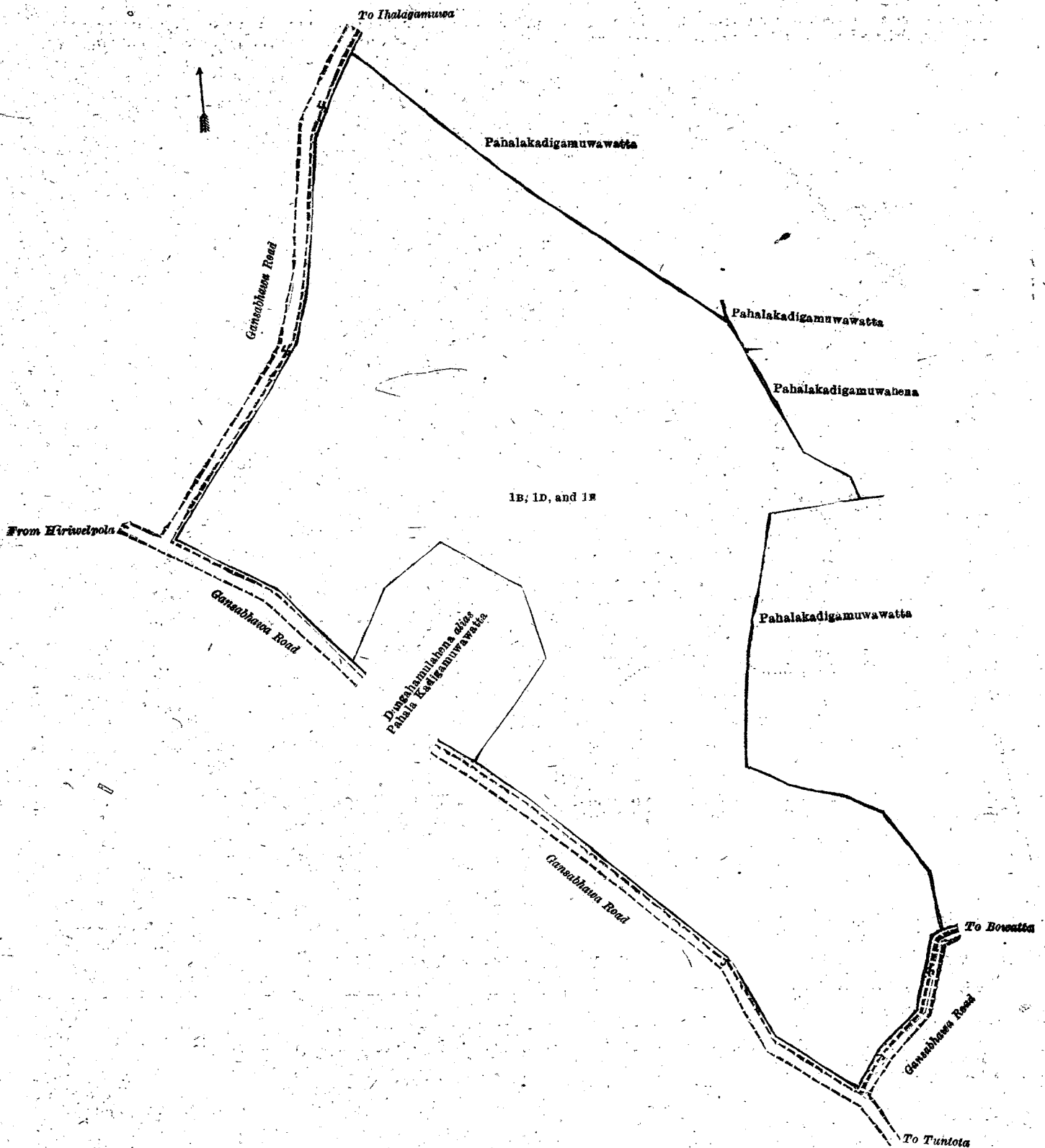
Kurunegala Notice No. 7,380.**Notice under "The Waste Lands Ordinances of 1897, 1899, 1900, and 1903."**

TAKE notice that unless within three months from October 24, 1919, the persons, if any, who claim any interest in the lands hereinafter mentioned or in any one or more of such lands or to some interest therein make claim in person or in writing to the said lands or any of them or to some interest therein to H. O. Fox, Esq., Special Officer appointed under section 28 of "The Waste Lands Ordinances of 1897, 1899, 1900, and 1903," at his office at Colombo:

Such Special Officer, in pursuance of the powers vested in him by the said Ordinances, will declare by writing under his hand that the said lands, or such of them as to which no claim has been made, are the property of the Crown.

H. O. Fox,
Special Officer.

NOTE.—A claim to a right of way over the said lands or any of them is a claim to an interest in the land or lands.



Surveyor-General's Office,
Colombo, August 6, 1919.

Scale of 4 Chains to an Inch.
Kurunegala S. O. 83—1919.

H. P. HARRISON,
for Surveyor-General.

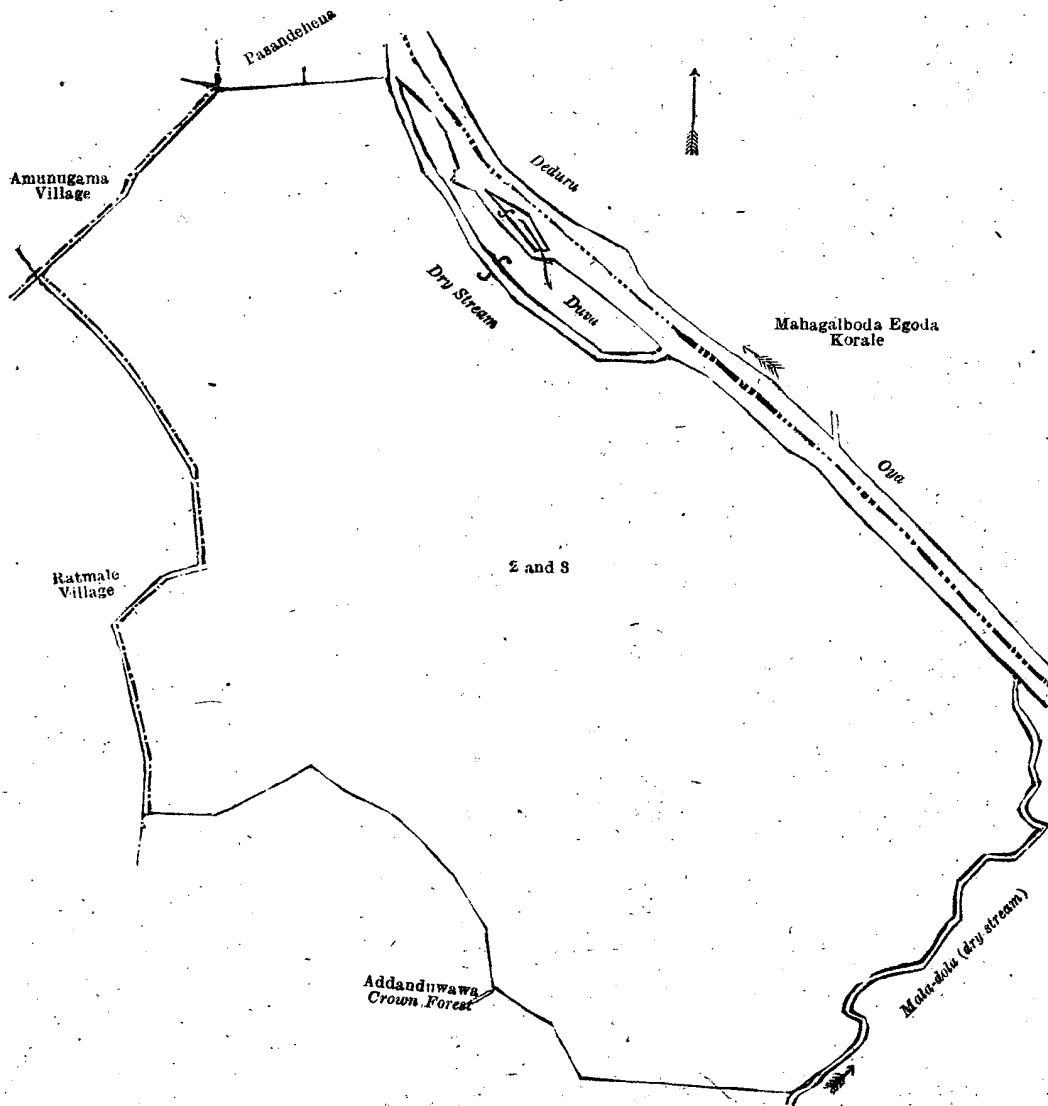
Description of the Lands referred to.

The following lots situated in the village of Batuwewa, in the Mahagalboda Megoda korale of Weudawili hatpattu of the Kurunegala District, in the North-Western Province, as described in the annexed diagram:—

Preliminary plan 4,881/302.

Lot.	Name of Land.	Extent, A. R. P.
2	Batuwewahenyaya	91 0 30
3	Do. (reservation for Deduru-oya and Mala-dola)	14 0 1
		<hr/> 105 0 31

and bounded as follows : on the north by Pasandehena claimed by B. Wastuwa, Hatara-andahena claimed by K. Herathamy, Deduru-oya ; on the east by Deduru-oya, the boundary of the Mahagalboda Egoda korale, Mala-dola (dry stream) ; on the south by Addanduwawa (Crown forest) ; on the west by the village limit of Ratmale, the village limit of Amunugama.



Surveyor-General's Office,
Colombo, September 12, 1919.

Scale of 8 Chains to an Inch.

Kurunegala S. O. 84—1919.

H. P. HARRISON,
for Surveyor-General.

Kurunegala Notice No. 7,381.

Notice under "The Waste Lands Ordinances of 1897, 1899, 1900, and 1903."

TAKE notice that unless within three months from October 24, 1919, the persons, if any, who claim any interest in the land hereinafter mentioned make claim in person or in writing to the said land or to some interest therein to H. O. Fox, Esq., Special Officer appointed under section 28 of "The Waste Lands Ordinances of 1897, 1899, 1900, and 1903," at his office at Colombo :

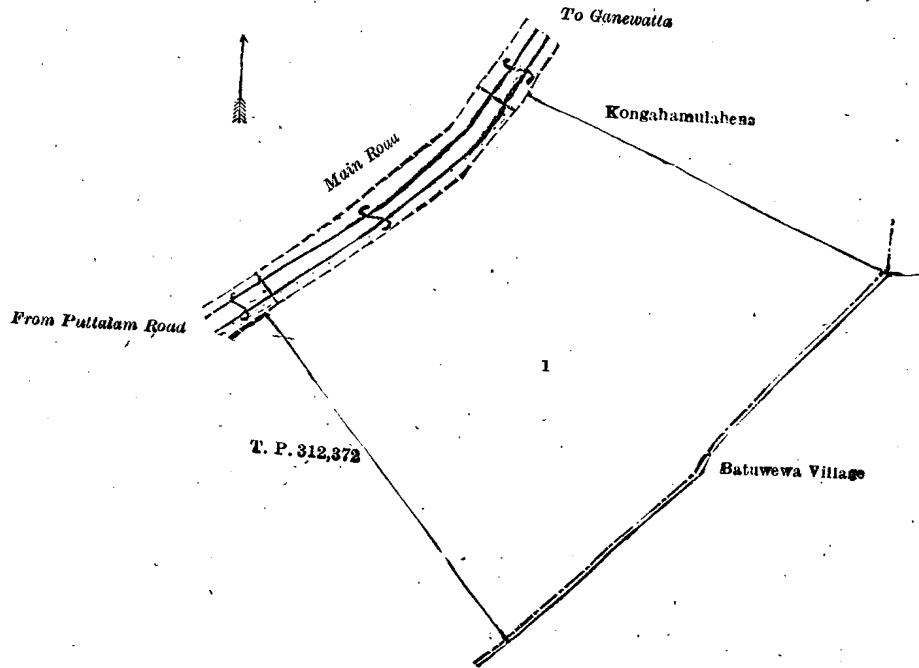
Such Special Officer, in pursuance of the powers vested in him by the said Ordinances, will declare by writing under his hand that the land, to which no claim has been made, is the property of the Crown.

H. O. Fox,
Special Officer.

NOTE.—A claim to a right of way over the said lands or any of them is a claim to an interest in the land or lands.

Description of the Land referred to.

The land commonly called or known as Bogahamulahena *alias* Wellandikomagavahena, situated in the village of Amunugama, in the Mahagalboda Megoda korale of Weudawili hatpattu of the Kurunegala District, in the North-Western Province, containing in extent 7 acres 2 roods and 1 perch, shown as lot 1 in preliminary plan 4,881/302 and in the annexed diagram; and bounded as follows : on the north by the main road from Puttalam to Ganewatta, Kongahamulahena claimed by R. M. K. Samy Kangany ; on the east by Kongahamulahena claimed by R. M. K. Samy Kangany ; on the south by the village limit of Batuwewa, T. P. 312,372 ; on the west by T. P. 312,372, the main road from Puttalam to Ganewatta.



Surveyor-General's Office,
Colombo, September 12, 1919.

Scale of 4 Chains to an Inch.

H. P. HARRISON,
for Surveyor-General.

Kurunegala S. O. 85—1919.

LAND SALES IN THE CENTRAL PROVINCE.

No. 2,549, C. P.—The Government Agent, Central Province, will sell on Monday, December 8, 1919, at 2 P.M., at his office in the Kandy Kachcheri, put up to auction, the lease of the under-mentioned portion of Crown land, in accordance with the regulations of Government regarding land sales. An allotment of land situated at Uda Mahaiyawa within the Municipal limits of Kandy, Kandy District, Central Province.

Preliminary plan 6,753. Village—Uda Mahaiyawa within the Municipality of Kandy. Upset price

Lot.	Name of Land.	Name of Claimant.	Description.	Extent. A. R. P.	Upset price of rent per annum, Rs.
1	Udawattekelle	.. Crown Partly cultivated ..	0 1 17.18	2.50

Conditions of Sale of Lease.

- (1) The land to be leased from January 1, 1920, on a ticket of occupancy terminable at two months' notice.
- (2) No permanent buildings to be erected on the land.

Further information regarding the land can be obtained from the Government Agent, Kandy. The plan can be seen at the Kandy Kachcheri.

Colonial Secretary's Office,
Colombo, October 24, 1919.

GRAEME THOMSON,
Colonial Secretary.

LAND SALES IN THE SOUTHERN PROVINCE.

With reference to land sale notice No. 3,578 appearing in *Government Gazette* No. 7,055 of October 3, 1919, it is hereby notified for general information that lot 1 in preliminary plan 10,811 is hereby withdrawn from the sale of December 16, 1919.

The Kachcheri,
Galle, October 17, 1919.

C. COOMARASWAMY,
for Government Agent.

LAND SALES IN THE EASTERN PROVINCE.

No. 1,502, E. P.—On Wednesday, December 10, 1919, at 1.30 P.M., the Government Agent for the Eastern Province will put up for sale or settlement or other disposal, at Batticaloa Kachcheri, the under-mentioned portions of Crown land, on the terms authorized by Government. Forty-nine allotments of land situated in Manmunai pattu north, Koralai, Eravur, and Porativu pattus of the Batticaloa District, Eastern Province.

<i>Manmunai Pattu North.</i>				Extent.	
Lot.	Name of Land.	Name of Encroacher.	Description.	A.	R. P.
Preliminary plan 5,435. Village—Ichchantivu.					
1	Ichchantivupumi	S. Velankan (applicant)	Jungle	1	0 12
2	Do.	—	Jungle (reservation for means of access)	0	0 30*
Preliminary plan 5,300. Village—Naripultoddam.					
1	Kokkadiadipumi	V. Sinnatamby	Coconut garden	0	1 22†
2	Valavupumi	K. Kunchitamby	do.	0	0 18†
3	Naripultoddattupumi	R. Nagamany (encroachment, now abandoned)	Garden (reservation for path)	0	0 7*
4	Do.	—	Open land (reservation for path)	0	0 19*
5	Valavupumi	R. Nagamany	Coconut garden	0	0 13†
6	Do.	P. Tholipody	do.	0	2 33†
7	Do.	K. Kumaravelan	do.	0	1 13†
8	Do.	K. Parasiraman's heirs	do.	0	1 13†
9	Do.	K. Kattamuttu	do.	0	1 0†
10	Naripultoddattupumi	—	Jungle (reservation for path)	0	0 4*
11	Valavupumi	K. Paramakuddy's heirs	Coconut garden	0	1 28†
12	Naripultoddattupumi	General sale	Jungle and open land	0	0 19†
13	Naripultoddattuvalavu	K. Kumaravelan	Coconut garden	0	0 26†
14	Naripultoddattuvayal	(1) T. Kandacuttyody, (2) M. Kanapathy, and (3) Poopalapillai	Paddy field	16	0 2†
15	Do.	do.	Paddy field (reservation for Government well)	0	0 20*
16	Do.	T. Kandakuddypody of Pankudaveli	Paddy field	0	2 5†
17	Do.	do.	do.	0	3 32†
Preliminary plan 5,436. Village—Kannankuda.					
1	Kayanthidal	—	Open land (reservation for lane)	0	0 11*
2	Do.	T. Kandapody	Coconut garden	0	0 2 5
3	Do.	K. P. H. Managapody (applicant)	Paddy field (cultivated by applicant on permit)	0	1 3
4	Do.	do.	Low open land	1	0 17
Preliminary plan 4,855. Village—Kandiyanaru.					
3532	Vammidiapallam	T. Kathan (applicant)	Paddy field	4	0 33‡
3532½	Do.	—	Paddy field (reservation for odai)	1	3 10*
3535	Do.	V. V. Kanapathipody	Paddy field	1	0 29‡
Preliminary plan 5,360. Village—Karayakkantivu.					
1	Karayakkantivuvalavu	S. Kadiramatamby (applicant)	Garden	0	0 18 56§
2	Karayakkantivupumi	General lease	Jungle	2	1 5 32§
2A	Do.	A. Ariyaputhiran (applicant)	do.	0	3 39 80§
3	Do.	(1) M. Elayatamby, (2) V. Kandiah, (3) Pichchaiyan, and (4) M. Seeni (applicants)	do.	1	0 4 73§
4	Do.	(1) S. Kathiramalai, (2) K. Nagamuttu, (3) Kamalaki, and (4) K. Vyramuttu (applicants)	do.	1	0 1 34§
5	Do.	—	Jungle (reservation for lane)	0	1 3 56*
6	Do.	(1) K. Kanapathi, (2) K. Kathanpillai, (3) A. Nagappen, (4) K. Tambimuttu (applicants)	Jungle	1	0 2 03§
7	Do.	General lease	do.	0	1 6 06§
8	Do.	K. Gnanasingam (applicant)	Jungle with a pond	1	3 35 43§
9	Karayakkantivuvayal	N. Panikkapody	Paddy field	0	3 0 47§
<i>Koralai Pattu.</i>					
Preliminary plan 5,312. Village—Vakarai.					
1	Thetadipumi	—	Open land (reservation for road)	0	0 5*
2	Thetadivalavu	A. Mylvaganam	Garden	0	1 25
3	Thetadipumi	—	Open land (reservation for means of access)	0	0 11*
4	Do.	K. Kanapathipillai (applicant)	Jungle	1	1 14
5	Do.	—	Open land (reservation for road)	0	0 23*
Preliminary plan 5,454. Village—Kiran.					
1	Panichchiadimummari or Kalveeddukudamum-mari	S. Arulampalam and S. Kandavanam (applicants)	Paddy field (encroachment by applicants, but now abandoned)	4	3 34
2	Do.	do.	Paddy field (encroachment by T. Arumaiperumal)	0	1 12

Eravur Pattu.

Lot.	Name of Land.	Name of Encroacher.	Description.	Extent.	
				A. R. P.	
Preliminary plan 4,787. Village—Sokamp.					
3168	Sokampipuni	(1) Mukaiyatinbawa Assanar of division No. 3, Kattankudi, (2) Sinnapillai Velupillai of Kokuvil (applicants)	Paddy field	9	0 23
3169	Do.	General sale	Forest fit for paddy	4	0 33

Porativu Pattu.

Preliminary plan 5,320. Village—Vellaveli.					
Lot.	Name of Land.	Name of Applicant.	Description.	Extent.	
				A. R. P.	
1	Kulatupumi	—	Open land (reservation for lane)	0	0 10*
2	Kulatupumi alias Putu-valavu	V. Katiramalaipodi (applicant)	Open land (to be reserved for village purposes)	0	3 4*
3	Kulatupumi	—	Open land (reservation for lane)	0	0 5*
4	Kulatupumi alias Periya-valavu	—	Open land (to be reserved for village purposes)	0	0 28*

* Not for sale.

† These lands though under the Unnichchai scheme are not irrigable at present. Should they become irrigable at any time, the purchasers shall pay in perpetuity an irrigation rate of Rs. 3 per acre per annum.

‡ These lands are irrigable by Unnichchai tank. Purchasers of these lots shall pay in perpetuity an irrigation rate at Rs. 3 per acre per annum.

§ These lands will be leased on tickets of occupancy. Upset price of these lots will be notified at the time of sale.

Further information regarding these lands can be obtained from the Government Agent, Eastern Province, and plans of them from the Surveyor-General.

Colonial Secretary's Office,
Colombo, October 21, 1919.

GRAEME THOMSON,
Colonial Secretary.

No. 1,503, E. P.—On Wednesday, December 17, 1919, at 1.30 P.M., the Government Agent for the Eastern Province will put up to auction, at the Batticaloa Kachcheri, the sale of the under-mentioned portions of Crown land, on the terms authorized by Government. Three allotments of land situated in the village Punnaikuda in Eravur pattu, Batticaloa District, Eastern Province.

The bidding for the purchase of these lots shall be restricted to the applicants A. B. Mathias de Silva and W. Nandias de Silva and to the owners of title plans Nos. 317,981, 249,542, 143,552, 178,670, and 154,998, viz., A. B. Mathias de Silva and the heirs of the late Rengasamy, retired Postmaster of Batticaloa.

Preliminary plan 5,325. Village—Punnaikuda.					
Lot.	Name of Land.	Name of Applicant.	Description.	Extent.	
				A. R. P.	
1	Aiyankeni	A. B. Mathias de Silva	Jungle fit for coconuts	8	2 33
2	Pilavadicholai	W. Nandias de Silva	do.	12	3 34
3	Do.	—	Jungle (reservation for path); not for sale	0	1 17

N.B.—Upset price of these lots will be notified at the time of sale.

Further information regarding these lands can be obtained from the Government Agent, Eastern Province, and plans of them from the Surveyor-General.

Colonial Secretary's Office,
Colombo, October 22, 1919.

GRAEME THOMSON,
Colonial Secretary.

LAND SALES IN THE NORTH-WESTERN PROVINCE.

No. 2,151, N.W.P.—The Government Agent, North-Western Province, will on Monday, December 8, 1919, at 1 P.M., at his office in Kurunegala, put up to auction, for sale or settlement, or will otherwise dispose of, the under-mentioned portions of Crown land, in accordance with the regulations of Government regarding land sales. Ten allotments of land situated in the Katugampola, Hiriya, and Dambadeni hatpattu divisions of the Kurunegala District of the North-Western Province.

Preliminary plan 4,504/248. Village—Ihala Siyambalagasruppe in Yagam pattu korale of the Katugampola hatpattu.					
Claimants—Mr. C. E. V. Corea and others.					
Lot.	Name of Land.	Name of Applicant.	Description.	Extent.	Upset price.
				A. R. P.	per acre, Rs.
F 111	Unapanduragawahena	—	Young coconut garden and jungle	3	0 28 25
Village—Pahala Siyambalagasruppe.					
M 111	Madawalahenagawawatta	—	Young coconut garden	0	3 39 25
Preliminary plan 4,862. Village—Telambiyagama in Ihala Otota korale of Hiriya hatpattu.					
Claimant—Crown.					
1	Katawalagodamahayaya	R. M. Dingiri Appu	Chena	2	0 2 15
2	Meegahawelapillewa	do.	do.	0	0 36 15
Preliminary plan 3,945. Village—Paragolla in Tittaweligandahe korale of Hiriya hatpattu.					
Claimant—Crown.					
434	Nagahamulahena	Ukkuwa Veda of Paragolla	Chena	0	0 33 50
435	Do.	do.	Forest	0	1 5 50

Preliminary plan 4,842. Village—Ambahera in Reko pattu korale of Dambadeni hatpattu.				
Claimant—Crown.				
Lot.	Name of Land.	Name of Applicant.	Description.	Extent. Upset price A. R. P. per acre, Rs.
1	Totupalewatta <i>alias</i> Totupalehena and Hirivalpolahena <i>alias</i> Rodiunnagallenagawahena	Crown ..	Chena (reservation for Gansabhawa road (not to be sold))	0 0 17 —
Claimant—Crown, encroachment by Mr. J. G. C. Mendis.				
2	Totupalewatta <i>alias</i> Totupaleyaya	Crown ..	Young coconut garden	0 1 7 100
Preliminary plan 4,844. Village—Koswatta in Ihala Wisideke korale of Hiriyala hatpattu.				
Claimant—Crown, encroachment by A. M. Ukku Banda.				
1	Kosgollalandewatta	.. — ..	Coconut garden 2 to 10 years	0 0 25 320
2	Do.	.. — ..	do.	1 3 37 200
Claimant—Crown.				
3	Ihalaudupitiya	.. A. M. Ukku Banda ..	Scrub jungle and pitiya	3 2 0 50
4	Do.	.. — ..	Ditto, reservation for Gansabhawa para (not to be sold)	0 0 31 —

Further information regarding these lands may be obtained from the Government Agent, North-Western Province, and their plans from the Surveyor-General.

Colonial Secretary's Office,
Colombo, October 20, 1919.

GRAEME THOMSON,
Colonial Secretary.

LAND SALES IN THE NORTH-CENTRAL PROVINCE.

No. 2,081, N.C. P.—The Government Agent, North-Central Province, will on Wednesday, December 10, 1919, at 1 P.M., at his office in the Anuradhapura Kachcheri, put up to auction, for sale or settlement, or will otherwise dispose of, the under-mentioned portions of Crown land, in accordance with the regulations of Government regarding land sales. Twenty-five allotments of land situated in the Hurulu and Kalagam palatas of the Nuwarakalawiya district of the North-Central Province.

Preliminary plan 4,512. Village—Aiyatigewewa in Kunchuttu korale.				
Lot.	Name of Land.	Name of Applicant.	Description.	Extent. Upset price A. R. P. per acre, Rs.
2291	Mylagahalanda	.. K. H. Silambuwa Vel-Pediya ..	Jungle fit for paddy	3 1 30 16 50
Preliminary plan 4,514. Village—Lunuatulewa in Kunchuttu korale.				
2293	Kongahalanda	.. M. Kadiravelate ..	Jungle fit for paddy	4 0 7 17
Preliminary plan 5,135. Village—Toruwewa in Maminiya korale.				
1	Toruwewalandukele	.. G. M. Banda of Kadiragama ..	Jungle fit for garden	0 3 25 15
Preliminary pan 5,210. Village—Kayinattama in Uddiyankulama korale.				
2	Accarawela	.. — ..	Paddy field, encroachment by P. Kapurala Kankanama	0 1 11 25
Preliminary plan 5,253. Village—Kusalanagama in Kalagam korale north.				
1	Kongahakele <i>alias</i> Kongahakumbura	.. A. Habibu Lebbe of Kalawewa ..	Scrub fit for paddy cultivation	0 2 26 20*
Preliminary plan 5,272. Village—Migahadigiliya in Uddiyankulama korale.				
1	Katuaccarekumbura	.. — ..	Paddy field, encroachment by S. Samadara and 13 others	0 2 29 30
Preliminary plan 5,355. Village—Siwalakulama in Uddiyankulama korale.				
3	Mailagahayaya	.. R. Mudiyanse of Siwalakulama ..	Jungle fit for paddy	1 2 5 15
Preliminary plan 5,276. Village—Muriyaskadawala in Uddiyankulama korale.				
1	Meegahaidama	.. K. Wanniamy of Muriyaskadawala ..	Jungle fit for paddy	1 3 29 24
Preliminary plan 5,282. Village—Rambewa in Kalpe korale.				
1	Kongahaidama	.. Lebbekanni Kappadayar of Nikawewa ..	Jungle fit for paddy	3 1 13 21 50
Preliminary plan 5,285. Village—Olukaranda in Maminiya korale.				
1	Lindakumburapanthiya	.. Crown ..	Jungle	1 0 0 15
Preliminary plan 5,305. Village—Udakadawala in Matombuwa korale.				
1	Dambagahaidama	.. K. V. Menikrala, Arachchi of Udakadawala ..	Jungle fit for paddy	5 0 2 20
Preliminary plan 5,308. Village—Malawa in Kalagam korale south.				
2	Helambagahakumbura	.. — ..	Paddy field, encroachment by Dingirala Vel-Vidane of Mahakokirawa	0 0 12 50

Lot.	Name of Land.	Name of Applicant.	Description.	Extent.			Upset price per acre, Rs.
				A.	R.	P.	
Preliminary plan 5,333. Village—Marakkala Etawirawewa in Kunchuttu korale.							
1	Dambagahaidama	Y. P. Navuran, Vel-Vidane	Jungle fit for paddy	2	2	15	16
Preliminary plan 5,341. Village—Nabadawewa in Kalagam korale south.							
1	Meegahawatta	A. D. Punchi Singho Appuhamy of Nabadawewa	Open land contains a hut, &c.	0	3	38	20
Preliminary plan 5,344. Village—Tittagonnewa in Kunchuttu korale.							
4	Kadurugahawela	—	Paddy field, encroachment by Kadiravelate, ex-Arachchi of Tittagonnewa	0	0	14	50
5	Do.	—	do.	0	1	27	30
Preliminary plan 5,348. Village—Kiryagaswewa in Matombuwa korale.							
1	Diwulgahakotuwa or Nabadagahakele	K. Kapurala of Kiriyagaswewa	Jungle fit for paddy	1	0	0	15
2	Do.	do.	do.	1	0	10	15
Preliminary plan 5,349. Village—Kiryagaswewa in Matombuwa korale.							
1	Kadurugahaidama or Munghenaidama	P. Kapurala	Jungle fit for paddy	2	0	17	15
Preliminary plan 5,370. Village—Hiriwadunna in Matombuwa korale.							
1	Kahapenalagahaidama	P. G. Kaurala, Vel-Vidane of Hiriwadunna	High jungle suitable for garden	2	0	1	20
Preliminary plan 5,356. Village—Siwalakulama in Uddiyankulama korale.							
1	Dambagahaidama	W. R. Appuhamy and another of Siwalakulama	Jungle fit for paddy	2	0	17	18 50
Preliminary plan 5,336. Village—Himbutugollewa in Uddiyankulama korale.							
1	Hikgahaidama	K. Dingirala of Himbutugollewa	Owita suitable for paddy	1	0	30	20
Preliminary plan 5,354. Village—Orukmankulama in Ulagalla korale.							
1	Weeragaha-akkaraya	Dingiri Banda, Vel-Vidane of Orukmankulama	Jungle fit for paddy	1	0	1	15
2	Godaweralugahaidama	—	do.	0	2	32	15
7	Lolugahaidama	—	do.	2	1	39	15

* This lot will be sold subject to the conditions that the owner or owners will pay such rates as may be fixed by Government in the future, and that there is no guarantee that the rates fixed will not exceed those now in force for other lands under the Kalawewa-Yoda-ela scheme. For the present the lot is subject to a rate of Rs. 2 per acre per annum.

Further particulars regarding these lands can be obtained from the Government Agent, North-Central Province, and their plans from the Surveyor-General.

Colonial Secretary's Office,
Colombo, October 20, 1919.

GRAEME THOMSON,
Colonial Secretary.

LAND SALES IN THE PROVINCE OF UVA.

THE Government Agent of the Province of Uva is prepared to receive, on or before Saturday, November 1, 1919, at the Badulla Kachcheri, written applications for the lease in perpetuity, subject to the provision that rent shall be revised at every interval of 30 years, counting from the date of the commencement of the lease, from November 29, 1919, the under-mentioned portion of Crown land, to be planted with vegetables. No such applications will be entertained unless the applicant gives his full name and address, and until he makes with the Government Agent a deposit of survey fees as noted against the lot. Such deposit will not be returned until the lease of the land has been sold, or until it has been decided by the Government Agent that it will not be sold. On Saturday, November 29, 1919, at the Badulla Kachcheri, the sale of the lease will be put up to auction, in accordance with the regulations of the Government regarding the lease of Crown lands. The highest bidder for the premium shall be the purchaser of the lease, but the bidding shall be confined to the original applicant and those other applicants whose applications shall have been made in the manner above specified.

The conditions of the lease are obtainable from the Government Agent, Province of Uva, and the plan of the land from the Surveyor-General.

An allotment of Crown land situated in Dambawinipalata korale of the Badulla District of the Province of Uva.
Final village plan 192. Village—Uda Kendagolla in Dambawinipalata korale of the Udukinda division.

Lot.	Name of Land.	Name of Applicant.	Description.	Extent.	Survey fees per acre.	Annual rent per acre			
						Upset for the first 30 years.		Each of the remaining	
						premium per acre.	the first 6 years.	Each of the first 24 years.	Each of the remaining 24 years.
						Rs. c.	Rs. c.	Rs. c.	Rs. c.
1A	Naibunnewatta	Welihinnegedera Pancha	Chena	2 3 5	Rs. 3 0	Rs. 5 0	Rs. 0 67	Rs. 2 0	

Colonial Secretary's Office,
Colombo, October 8, 1919.

A. S. PAGDEN,
Acting Colonial Secretary.

THE Government Agent of the Province of Uva is prepared to receive, on or before Saturday, November 1, 1919, at the Badulla Kachcheri, written applications for the lease in perpetuity, subject to the provision that rent shall be revised at every interval of 30 years, counting from the date of the commencement of the lease, from November 29, 1919, the under-mentioned portion of Crown land, to be planted with rubber. No such applications will be entertained unless the applicant gives his full name and address, and until he makes with the Government Agent a deposit of survey fees as noted against the lot. Such deposit will not be returned until the lease of the land has been sold, or until it has been decided by the Government Agent that it will not be sold. On Saturday, November 29, 1919, at the Badulla Kachcheri, the sale of the lease will be put up to action, in accordance with the regulations of the Government regarding the lease of Crown lands. The highest bidder for the premium shall be the purchaser of the lease, but the bidding shall be confined to the original applicant and those other applicants whose applications shall have been made in the manner above specified.

The conditions of lease are obtainable from the Government Agent, Province of Uva, and the plan of the land from the Surveyor-General.

An allotment of Crown land situated in Kandukara korale of the Badulla District of the Province of Uva.
Extract No. 1 of block survey preliminary plan 224. Village—Wasipone in Kandukara korale of Buttala division.

Lot.	Name of Land.	Name of Applicant.	Description.	Extent.	Survey fees per acre.	Upset premium per acre.	Annual rent per acre for the first 30 years.			
							Each of the first 9 years.	Each of the remaining 24 years.	Rs. c.	Rs. c.
5	Hompolagodapatana	—	Patana	A. R. P. 6 2 36	Rs. c. 3 0	Rs. c. 5 0	Rs. c. 0 67	Rs. c. 2 0		

Colonial Secretary's Office,
Colombo, October 8, 1919.

A. S. PAGDEN,
Acting Colonial Secretary.

LAND SALES IN THE PROVINCE OF SABARAGAMUWA.

THE Government Agent, Province of Sabaragamuwa, Ratnapura, is prepared to receive on or before November 26, 1919, at the Ratnapura Kachcheri, written applications for the lease in perpetuity from January 5, 1920, of the under-mentioned portions of Crown land to be planted with products noted against each lot. No such application will be entertained unless the applicant gives his full name and address and until he makes with the Government Agent a deposit of survey fees at the rate of Rs. 3 per acre or portion of an acre. Such deposit will not be returned until the lease of the land has been sold, or until it has been decided by the Government Agent that it will not be sold.

On Friday, December 5, 1919, at 1 P.M., at the Ratnapura Kachcheri, the sale of the lease will be put up to auction in accordance with the regulations of Government regarding the lease of Crown lands, but the bidding shall be confined to the original applicant and those other applicants whose applications shall have been made in the manner above specified. The conditions of lease are obtainable on application from the Government Agent.

Six allotments of land situated in the villages noted below in the Ratnapura District, Province of Sabaragamuwa.
Preliminary plan 2,823. Situation—Massenna, Meda korale. Applicant—U. Pemanis. Description—High jungle.

Lot.	Name of Land.	Extent.	Rent for each of the first 6 years per acre.		Rent for each of the remaining 24 years per acre.		Survey fees per acre or portion of an acre.		Upset premium per acre.		To be planted with
			Rs. c.	Rs. c.	Rs. c.	Rs. c.	Rs. c.	Rs. c.			
1	Ganimehena	A. R. P. 2 0 12	Rs. c. 1 40	Rs. c. 4 20	Rs. c. 3 0	Rs. c. 15 0	Tea				
2	Do.	A. R. P. 0 1 1		(Reservation for Dorawela-oya; not to be leased.)							

Preliminary plan 2,880. Situation—Kirillawala, Kadawata korale. Applicant—Y. Babasinna. Description—Chena.

1	Iluktennehena	A. R. P. 2 0 0	Rs. c. 0 40	Rs. c. 1 20	Rs. c. 3 0	Rs. c. 1 50	Tea or coconuts				
2	Do.	A. R. P. 0 0 6		(Reservation for Gansabhawa road; not to be leased.)							

Preliminary plan 2,891. Situation—Akarella, Meda korale. Applicant—W. James Appu. Description—Forest.

1	Alawattekumburegodamukalana	A. R. P. 1 3 5	Rs. c. 1 60	Rs. c. 4 80	Rs. c. 3 0	Rs. c. 25 0	Tea or coconuts
---	-----------------------------	----------------	-------------	-------------	------------	-------------	-----------------

Preliminary plan 2,907. Situation—Bulatgama, Meda korale. Applicant—M. Sandanampulle. Description—Forest.

1	Kehelgashenemukalana	A. R. P. 3 3 26	Rs. c. 1 0	Rs. c. 3 0	Rs. c. 3 0	Rs. c. 13 0	Rubber
---	----------------------	-----------------	------------	------------	------------	-------------	--------

Final village plan 14. Situation—Welimaluwa, Nawadun korale. Applicant—Mr. W. S. de Alwis. Description—Jungle.

2	Annakkagalahaena, Muttettuwahena, Amunewaladeniyehena	A. R. P. 48 2 39	Rs. c. 0 85	Rs. c. 2 55	Rs. c. 5 0	Rs. c. 15 30	Tea or rubber				
2I	Do.	A. R. P. 0 3 4		(Reservation for right of way to Crown land; not to be leased.)							
2J	Do.	A. R. P. 3 1 10		(Reservation for Ritigaha-dola; not to be leased.)							
2K	Do.	A. R. P. 1 2 11		(Reservation for Welimaluwa-dola; not to be leased.)							

Preliminary plan 2,871. Situation—Halpe, Kadawata korale. Applicant—Nil. Description—Patana.

1	Miniranmaditta	A. R. P. 0 0 24		(Reservation for main road; not to be leased.)							
2	Do.	A. R. P. 1 0 5	Rs. c. 0 60	Rs. c. 1 80	Rs. c. 3 0	Rs. c. 2 0	Tea or coconuts				

Further information respecting these lands may be obtained from the Government Agent, Province of Sabaragamuwa, and their plans from the Surveyor-General.

Colonial Secretary's Office,
Colombo, October 21, 1919.

GRAEME THOMSON,
Colonial Secretary.

LAND SALES BY THE SETTLEMENT OFFICER.

SOUTHERN PROVINCE.

No. 5,297, S. O.—On Monday, December 8, 1919, and on the following days, at 9 A.M., the Land Settlement Officer will put up for sale or settlement, at Weeraketiya, the under-mentioned portions of Crown land, on the terms authorized by Government. Thirty allotments of land situated in the West Giruwa pattu division of the Hambantota District of the Southern Province.

Lot.	Name of Land.	Block survey preliminary plan 290.—Nalagama.		Description.	Extent.		
		Name of Claimant.			A.	R.	P.
303	Godellahena	..	(1) Gajaman Kankanange Sawonis Appu, (2) Buddarakkita Terunnanse, (3) Hettitantirige Don Bastian de Silva, (4) Ranasinge Bai Appu	Citronella and chena	2	3	22
303c	Do.	..	(1) Ramasinge Don Davith, (2) Buddarakkita Terunnanse, (3) Hettitantirige Don Bastian Silva, (4) Gajaman Kankanange Savonis Appu	Jak	0	1	6
303d	Do.	..	(1) Punchibaba of Beliatta, (2) Buddarakkita Terunnanse, (3) Hettitantirige Don Bastian de Silva, (4) Gajaman Kankanange Savonis Appu	Citronella and chena	1	0	16
222c34	Do.	..	(1) Ranasinge Don Davith, (2) Gajaman Kankanange Savonis Appu, (3) Buddarakkita Terunnanse, (4) Ranasinge Babunhamy, (5) ditto Bai Appu, (6) Hettiarachchige Don Bastian	Citronella	1	3	6
222c24	Amukanwalemahahena	..	(1) Abraham Dias Ratnatunga, (2) Vitarana Achchi Kankanange Sedarahamy	do.	3	0	13
297	Talgahawatta	..	(1) Ranasinge Babunhamy, (2) Rev. Baddarakkita	Garden	1	3	23
222b1	Serugasmandiya	..	(1) Kahawatte Palliyeguruge Allias Appu, (2) Gajaweerage Luciana Hamy, (3) Balamanage Babun, (4) Hakmana Kodituwakkuge Banchappu, (5) Nanayakkara Palliyeguruge Allias, (6) Gajaman Kankanange Sawonis Appu, (7) Uyanahewage Samel Appu, (8) Gajaman Kankanange Carolis Appu	Chena and citronella	2	2	24
222b	Serugasmandiya, Welimandiya, Godolhena- Febella	..	(1) Hakmana Kodituwakkuge Banchappu, (2) Bulamanage Babun Appu, (3) Gajaman Kankanange Sawonis Appu, (4) Nanayakkara Kahawatte Palliyeguruge Allias Appu	do.	11	1	12
222c20	Godellahena	..	Abraham Dias Ratnatunga	Citronella	5	0	13
222c22	Do.	..	Gajaweerage Lucinahamy	do.	0	3	28
222c18	Kongahakoratuwa	..	(1) Jayasin Arachchige Don Siman, (2) ditto Don Davith, (3) ditto Don Pediris, (4) ditto Heen Hamy, (5) ditto Dingi Hamy	do.	2	0	35
222	Dodangashena	..	(1) Abeysinghe Jayawardene Yapage Don Dionis, (2) Wickramasekerahillage Kirigoris, (3) Hettitantirige Don Bastian, (4) Francis Wickramasuriya, (5) Gamage Allis Appu, (6) Digana Badaturage Nona Baba, (7) ditto Carlina Hamy, (8) Wickramasekera Hillage Don Mathes, (9) Jayasinghe Arachchige Don Andris, (10) Police Officer of Kahawatta, (11) Kahanda Geegana Achchige Appu, (12) Jayasingha Arachchige Don Davith, (13) Palliyagamage Allis Appu	do.	1	2	31
222e	Do.	..	do.	do.	3	1	10
222f	Do.	..	do.	do.	2	1	18
222h	Do.	..	do.	do.	3	1	24
222z	Angunuwelhena	..	(1) Abeysinha Jayawardene Yapage Don Deonis, (2) Kankanaran Arachchige Don Andiris, (3) Weerasekera Arachchige Lewis Hamy	do.	2	1	12
222ad	Dodangashena	..	(1) Abeysinha Jayawardene Yapage Don Dionis, (2) Wickramasekera Hillage Kirigoris, (3) Hettitantirige Don Bastian, (4) Francis Wickramasuriya, (5) Gamage Allis Appu, (6) Diagu Badaturage Nona Baba, (7) ditto Carlina Hamy, (8) Wickramasekera Hillage Don Mathes, (9) Jayasingha Arachchige Don Andris, (10) Police Officer of Kahawatta, (11) Kahanda Geegana Achchige Appu, (12) Jayasinha Arachchige Don Davith	do.	0	3	30
222ac	Do.	..	do.	do.	3	3	23
222ab	Do.	..	do.	do.	2	0	32
222aa	Neraluwehena	..	(1) Manis Appu Abeysin Jayawardene Yapa, (2) Kankanaran Arachchige Don Andiris	do.	2	2	31
222aj	Ambagahawatta	..	(1) Hatarasin Arachchige Don Bastian, (2) Lama Kotanage Nonis, (3) Wickramasekera Hillage Lama Etana	do.	4	0	27
222ak	Welangahawatta	..	(1) Heirs of Pattinihamy of Beliatta and Wickramasekera Hillage Don Andiris, (2) Hettitantirige Don Bastian, (3) Francis Wickramasuriya, (4) Deyagu Badaturage Nona Baba, (5) ditto Carlina Hamy, (6) Wickramasekera Hillage Lama Etana	do.	3	3	11
222am	Kongashena	..	(1) Hewa Kalugamage Dingi Appu, (2) Kankanaran Arachchige Babun Appu	do.	1	3	32
222c10	Mahaparanawatta	..	(1) Amarasekerage Sibohamy, (2) Amarasekerage Mahatun	do.	3	0	6
222c11	Mailagahakoratuwa	..	Abraham Dias Ratnatunga	do.	1	1	2

Lot.	Name of Land.	Name of Claimant.	Description.	Extent.		
				A.	R.	P.
277F	Lolugahawatta <i>alias</i> Guhena <i>alias</i> Inginiyagahahena	(1) Hewatantirige Sinno Appu, (2) Jayasekera Hettiarachchige Dona Gimara, (3) ditto Don Lewis Rajapakse, (4) Loku Hewagamage Juwanis	Citronella and chena	1	0	6
277S	Inginigahakoratuwa	(1) Loku Hewagamage Dingi Appu, (2) Jayasekera Hettiarachchige Don Lewis, (3) Abeysin Jayawardene Yapa Don Andiris	Citronella	0	3	27
274	Munasinpatiranagewatta	Loku Hewagamage Sadiris	do.	0	3	29
228C	Mahaparanawatta	Abraham Dias Ratnatunga	do.	0	3	8
222C9	Do.	(1) Korale Mudalige Dingihamy, (2) Amarasekerage Mahatun, (3) Don Juwanis Abeysin Wijenaike	do.	0	3	26

Upset price at Rs. 15 to Rs. 50 per acre. Further information regarding these lands can be obtained from the Land Settlement Officer, and plans of them from the Surveyor-General.

Colonial Secretary's Office,
Colombo, October 22, 1919.

GRAEME THOMSON,
Colonial Secretary.

No. 5,298, S. O.—On Tuesday, December 9, 1919, and on the following days, at 9 A.M., the Land Settlement Officer will put up for sale or settlement, at Weeraketiya, the under-mentioned portions of Crown land, on the terms authorized by Government. Sixty-six allotments of land situated in the West Giruwa pattu division of the Hambantota District of the Southern Province.

Block survey preliminary plan 290.—Nalagama.

Lot.	Name of Land.	Name of Claimant.	Description.	Extent.		
				A.	R.	P.
53	Milahena	(1) Lokugamage Don Andris, (2) Amarasinge Don Elias, (3) Duradasing Achchige Arnolis	Citronella	1	0	17
53C	Do.	Senerat Arachchige Don Nikulas	do.	0	3	38
53G	Godakadurugahahenawatta	(1) Lokugamage Don Andris, (2) Wijetunge Don Pedris, (3) Diradasin Achchige Babun Appu	do.	4	2	31
53H	Dangashena	(1) Vidanepatiranage Don Dines, (2) Dirasinha Arachchige Kaluguhamy, (3) Kuruppu Arachchige Sarnelis, (4) Vidane Patiranage Don Dines	do.	7	3	6
53I	Ketangahakoratuwa	Vidanepatiranage Don Dines	do.	1	2	32
62A	Julehena	Amarasinghe Don Pedris	Garden	3	2	31
62B	Godakadurugahahawatta	Abeysinghe Balahamy	Citronella	4	0	28
76A1	Kongahahena	Crown	Chena	1	1	1
76A2	Ketangahahena	Viraratne Vidane Achchige Don Salaman	do.	0	2	24
107I	Atmaga	(1) Walgama Kodituwakku Arachchige Charlis, (2) Kanakkehewage Charles de Silva	Citronella	0	0	35
107J	Puhujulehena	(1) Jayasin Arachchige Siyadoris, (2) Kanakkehewage, Charles de Silva	do.	0	0	39
107K	Indiara	(1) Kuruppu Arachchige Saranalis, (2) Amarasinge Don Pedris, (3) Kanakkehewage Don Charlis	Garden	0	3	31
107L	Mailagahahena	(1) Lokugamage Don Andris, (2) Don Baboris Edirisinha Gunawardene, (3) Amarasinge Don Pedris, (4) Kanakkehewage Charlis	Citronella in chena	3	0	12
107S	Godawanehena	Vidanepatiranage Don Dines	Chena	0	1	25
116	Mahahena	(1) Wickramasin Patiranage Cornelis, (2) Kolawila Vitaranage Don Abaran, (3) Ranawira Arachchige Don Dines	do.	7	1	0
116A	Wekadehena	Atukoralage Don Simon	do.	0	1	7
119	Mahahena	(1) Wickramasin Patiranage Cornelis, (2) Kolawila Vitaranage Don Abaran, (3) Ranawira Arachchige Don Dines	do.	2	2	28
120A	Do.	do.	Citronella	0	3	14
122	Ketangahahena	Halambagamage Allis Appu	do.	1	3	36
123	Bogahahena	(1) Ranawira Arachchige Don Andris, (2) Samaratung Arachchige Don Andris	do.	0	3	24
125	Mailagahahena	Samaratun Arachchige Don Lewis	do.	2	2	22
125A	Do.	(1) Samaratun Arachchige Don Lewis, (2) Ranaweera Arachchige Don Dines	Open land	1	1	21
125C	Do.	(1) Helambagamage Don Mathes <i>alias</i> Madduma Appu, (2) ditto Allis Appu, (3) ditto Nikulas Hamy, (4) ditto Don Dias Hamy, (5) Jayawardene Patiranage Babahamy	Garden	0	3	23
125D	Mailagahahena	(1) Wickramasin Patiranage Cornelis, (2) Kolawila Vitaranage Don Abaran, (3) Ranawira Arachchige Don Dines	Waste land	0	1	37
125E	Goohena	(1) Helambagamage Balahamy, (2) Jayasekerage Juwanis, (3) Hallambage Baban Appu	Garden	0	3	3
125F	Do.	(1) Wickramasin Patiranage Cornelis, (2) Kolawila Vitaranage Don Abaran, (3) Ranawira Arachchige Don Dines	do.	0	2	38
134	Kongahahena	Samaratne Kodikara Kankanange Arnolis	Chena	1	1	31
134A	Godawanehena	Wiraratne Vidana Achchige Punchi Hamy	Chena and citronella	7	1	30
134B	Kandegehenekella	Samaratna Kodikara Kankanange Arnolis	Chena	1	2	9
134C	Lolugahawatta	Werappuli Vidanage Baban	Garden	0	3	19
134D	Do.	(1) Weerappulige Dane, (2) ditto Baban	Chena	0	3	31
134E	Mailagahahena	(1) Weeraratne Vidane Achchige Punchiya, (2) Don Philip Muhandirange Arnolis	Garden and chena	4	1	9
134F	Kandagamahahena	(1) Denapitiya Mohandirange Janis, (2) Wiraratne Vidane Achchige Danoris	Citronella	5	3	23
134G	Dehigahahena	Weeraratne Vidane Arachchige Janis Appu, Vel-Vidane	Chena	7	0	37
145	Dangahawatta	Samaratne Kodikara Kankanange Arnolis	Plantains and chena	1	0	25

Lot.	Name of Land.	Name of Claimant.	Description.	Extent.		
				A.	R.	P.
146A	Pinkella	Trustees of Thanupotha Pansala	Chena	0	0	34
146B	Ketangahawattekella	W. U. A. Don Solomon	do.	0	0	28
146D	Do.	(1) Vitarana Vidanage Kiri Appu, (2) ditto Baba, (3) ditto Malliya, (4) Hewaradage Appuwa	Garden	0	2	8
146E	Do.	Hewaradage Appuwa	do.	0	1	0
151	Dangahawatta	(1) Ditto Appuwa, (2) ditto Saradiya, (3) ditto Dondiya, (4) ditto Dingiya, (5) ditto Podiya, (6) ditto Sochcho, (7) ditto Babahamy, (8) ditto Bastiya	Garden and bare land	1	1	28
152	Katukomehena	(1) Denepitiya Mohandiramge Janis, (2) Wiraratne Vidane Arachchige James Appu, Vel-Vidane, (3) Wirasinghe Danoris	Chena with a citronella boiler	4	3	14
155	Dehigahawewa	Weeraratne Vidane Arachchige James Appu	Chena	0	1	10
258	Debaragahawatta	Liyanagamage Don Bastian	Citronella	7	0	31
259	Debaragahawattedeniya	Ditto Don Deonis	Deniya	0	2	28
260	Alapittanehena	Pallattarage Babahamy	Garden	1	0	13
261	Lolugahawatta	(1) Liyanagamage Don Bastian, (2) Hewagamage Don Nikulas, (3) Walpitagamage Don Bastian, (4) ditto Samel	Chena	7	2	14
262	Alapittanehena	(1) Trustees of Rankotmale Pansala, (2) Pallattarage Babahamy, (3) ditto Dolishamy, (4) ditto Sawuhamy, (5) ditto Hewamalage Wattuhamy, (6) Walpitagamage Bastian, (7) Liyanagamage Don Bastian, (8) Hewage Hin Appu	Citronella	18	0	7
268	Alapittanehena	Wagegoda Sumangala	do.	5	3	17
268B	Kadurugahahena	Wagegoda Sumangala Terunnanse of Rankotmale Temple	do.	10	3	9
268A	Polkoratuwa	Rankotmale Temple	Garden	5	0	34
268C	Bogahahena or Galwanehena	(1) Don Samel Wickramaratne, (2) ditto Davith Wickramaratne, (3) ditto Deonis Wickramaratne, (4) ditto Andiris Wickramaratne	Chena	5	0	38
268D	Inginiyangahawatta, Rankotmalewatta	Raigam Korale Kodituwakkuge Babanhamy	do.	1	2	30
268E	Kongahawatta	(1) Don Samel Wickremaratne, (2) ditto Davith Wickremaratne, (3) ditto Deonis Wickremaratne, (4) ditto Andiris Wickramaratne	do.	2	0	12
268G	Mylahena	Rankotmale Temple of Wagegoda	do.	1	3	1
268H	Nidangattehena	Don Samel Wickramaratne	Garden	2	0	28
268J	Nidangathena	(1) Don Carolis Abeysiriwardene, (2) Don Samel Wickramaratne, (3) Don Andiris Wickramaratne, (4) ditto Davith Wickramaratne, (5) ditto Deonis Wickramaratne	Chena	3	2	23
268L	Daminiyagahahenakebella	Hetti Arachchige Babahamy	Garden	1	3	29
268M	Mahahena, Odekoratuwa	(1) Don Samel Wickramaratne, (2) Don Nikulas Palihakkara, (3) Don Deonis Wickramaratne, (4) Don Andiris Wickramaratne	Chena	10	3	35
268N	Paluwatta	(1) Samara Wikrama Jayasin Arachchige Don Davith, (2) Raigam Korale Kodituwakkuge Babunhamy, (3) Wijetunge Deonis, (4) ditto Diunuhamy	do.	1	2	3
268O	Kawarankagahawatta	(1) Don Dyonis, (2) Don Davith Wickramaratne, (3) Don Samel Wickramaratne, (4) Don Andiris Wickramaratne	Citronella	0	3	21
268P	Alutwatta	(1) Don Denis Wickramaratne, (2) Don Samel Wickramaratne, (3) Don Andiris Wickramaratne, (4) Don Nikulas Palihakkara	Chena	0	0	39
268Q	Bogahawattekebella	do.	Garden	1	0	15
338A	Ketangahawatta	Munasinge Kalinguhamy	do.	2	1	0
339	Debaragahakoratuwa	(1) Raigam Korale Kodituwakkuge Don Thomis, (2) ditto Pedris, (3) ditto Samel, (4) Hewagamage Don Nikulas	do.	2	0	24
344	Mataragewatta	(1) Don Nikulas Palihakkara, Vel-Vidane, (2) Don Davith Wickramaratne, (3) Don Deonis Wickramaratne, (4) Don Andiris Wickramaratne	do.	6	3	22
344A	Siyambalagahawattekebella	(1) Don Andiris Wickramaratne, (2) Don Samel Wickramaratne, (3) Don Nikulas Palihakkara, (4) Don Deonis Wickramaratne	Chena	0	3	20

Upset price at Rs. 15 to Rs. 50 per acre. Further information regarding these lands can be obtained from the Land Settlement Officer, and plans of them from the Surveyor-General.

Colonial Secretary's Office,
Colombo, October 22, 1919.

GRAEME THOMSON,
Colonial Secretary.

No. 5,299, S. O.—On Friday, December 5, 1919, at 9 A.M., the Land Settlement Officer will put up for sale or settlement, at Weeraketiya, the under-mentioned portions of Crown land, on the terms authorized by Government. Nineteen allotments of land situated in the East Giruwa pattu division of the Hambantota District of the Southern Province.

Block survey preliminary plan 406.—Debokkawa.

Lot.	Name of Land.	Name of Claimant.	Description.	Extent.		
				A.	R.	P.
14M	Kongahawatta	Applied for by Amarasin Arachchige Don Davith	Garden	2	0	2
14N	Ambagahawatta	U. L. Balappu; applied for by Panamulle Arachchige Janishamy	Chena	0	2	16
14O	Do.	Applied for by Amarakoon Dissanayaka Don Juwanis	Garden	0	2	26
14	Millagahawatta	Amarakoon Vidanagamage Dinguruhamy	do.	0	3	37
14R	Julgahakoratuwa	Panamulle Arachchige Janishamy	do.	0	3	5
14U	Kospejakoratuwa	Amarakoon Dissanayakage Cavanihamy	do.	0	0	39
14V	Burutagahawatta	The heirs of Amarakoon Dissanayakage Babunhamy	do.	0	0	24

Lot.	Name of Land.	Name of Claimant.	Description	Extent.	
				A.	R. P.
14A12	Kongahawatta	.. Amarakoon Vidanagama Dinguruhamy	.. Chena	0	1 33
14D	Mailagahawatta	.. (1) Vidana Patirana Don Carolis, (2) Don Andiris, (3) ditto Babahamy, (4) ditto Pinhamy	.. Garden	0	1 13
14J	Patangigahawatta	.. Amarakoon Vidanagama Dingirihamy	.. Chena	0	1 24
14S	Burutagahawatta	.. Okewela Maharadage Nonno	.. Garden	0	1 21
2K	Kolongahakoratuwa	.. Crown and Amarakon Arachchige Don Lewis	.. Bare land and chena	2	3 12
201	Kolongahahena	.. Alahapperuma Muhandirange Don Davith <i>alias</i> Don Hendrick.	.. Chena	0	3 28
203	Medawatta	.. The heirs of Don Andrayas Amarakon Dissanayaka	.. Garden	0	0 18
2c9	Ambagahawatta	.. D. Dissanayaka Mutuhamy	.. do.	0	0 35
8A	Lunuwaranagahawatta	.. The heirs of A. V. Don Samel, Vidane	.. Chena	0	1 30
14F	Ambagahawatta	.. Crown	.. Bare land (reservation for road)	0	0 9
14Q	Kongahawatta	.. The heirs of A. A. Don Davith	.. Garden	0	0 12
14R	Ambagahawatta	.. U. L. Balappu	.. Chena	0	0 8

Upset price at Rs. 15 to Rs. 50 per acre. Further information regarding these lands can be obtained from the Land Settlement Officer, and plans of them from the Surveyor-General.

Colonial Secretary's Office,
Colombo, October 22, 1919.

GRAEME THOMSON,
Colonial Secretary.

* No. 5,300, S. O.—On Saturday, December 6, 1919, at 9 A.M., the Land Settlement Officer will put up for sale or settlement, at Weeraketiya, the under-mentioned portions of Crown land, on the terms authorized by Government. Nine allotments of land situated in the West Giruwa pattu division of the Hambantota District of the Southern Province.

Lot.	Name of Land.	Name of Claimant.	Description.	Extent.	
				A.	R. P.
Block survey preliminary plan 286.—Etgalmulla.					
29AB	Galagamawatta	.. Abeywickrema Arachchige Don Samel	.. Garden	2	0 28
40	Alutwewa	.. Merenchi Sattambige Davith Hamy of Dammulla	.. Tank	0	0 23
105M	Dematahawalayaya	.. (1) Watuge Dines Hamy of Pahala Beligalla, (2) Gangodage Don Andris of Angulmaduwa, (3) Kanakkahebage Mendris de Silva, as administrator of the estate of ditto Sinno Appu Silva, (4) Sinno Appu Weerasekera, as administrator of the estate of Kanakkahebage Don Davith de Silva	.. Citronella	5	3 30
67A	Godakadurugahawatta	.. (1) Wijekoon Don Andris, (2) Mahanamanan Giganagama Don Samel, (3) Wijesekera Patirana Don Peneris of Awkonagoda	.. Chena	1	0 26
67B	Godakadurugahawatte-kebella	.. do.	.. do.	1	0 0
105N	Demata-attewalayaya	.. Kanakkahebage Porolis de Silva of Kataluwa	.. Citronella	11	3 9
67	Kongahahena	.. (1) Don Andris Jayawardena Wijekon, (2) Jayasekera Patirana Don Peneris of Aukonagoda, (3) Don Baboris Edirisinghe Gunawardena, (4) Don Nikulas Edirisinghe Gunawardena	.. Chena	1	3 12
11L	Gederawatta	.. Gunawardena Edirisinghe Don Andris	.. Citronella and coconut	5	2 32
105	Poniwalahena	.. (1) Abeywickrama Liyana Arachchige Don Andris, (2) Wijesekera Patirana Don Andris, (3) ditto Mallis	.. Citronella	7	1 18

Upset price at Rs. 15 to Rs. 50 per acre. Further information regarding these lands can be obtained from the Land Settlement Officer, and plans of them from the Surveyor-General.

Colonial Secretary's Office,
Colombo, October 22, 1919.

GRAEME THOMSON,
Colonial Secretary.

No. 5,301, S. O.—On Tuesday, December 16, 1919, at 9 A.M., the Land Settlement Officer will put up for sale or settlement, at Kahawatta, the under-mentioned portions of Crown land, on the terms authorized by Government. Four allotments of land situated in the West Giruwa pattu division of the Hambantota District of the Southern Province.

Lot.	Name of Land.	Name of Claimant.	Description.	Extent.	
				A.	R. P.
Block survey preliminary plan 274.—Udugalmote.					
14A	Kudagekella	.. (1) Wannu Arachchige Menikhamine, (2) Weerasinge Don Nikulas	.. Chena	1	0 22
14B	Do.	.. do.	.. do.	1	2 0
51G	Maraketiya	.. (1) Jatun Arachchige Don Nikulas of Pottewela, (2) Pasdun Korale Arachchige Don James Appuhamy of Taraperiya, (3) Don Andris Wickramanayake	.. do.	10	2 22
56S	Galkandehena, Oruhena, Heennarangahahena.	.. (1) Liyanage Appu of Udugalmote, (2) Don Nikulas Wickramanayake of Taraperiya	.. do.	2	0 18

Upset price at Rs. 15 to Rs. 50 per acre. Further information regarding these lands can be obtained from the Land Settlement Officer, and plans of them from the Surveyor-General.

Colonial Secretary's Office,
Colombo, October 22, 1919.

GRAEME THOMSON,
Colonial Secretary.

No. 5,302, S. O.—On Saturday, December 6, 1919, at 9 A.M., the Land Settlement Officer will put up for sale or settlement, at Weeraketiya, the under-mentioned portions of Crown land, on the terms authorized by Government. Three allotments of land situated in the West Giruwa pattu division of the Hambantota District of the Southern Province.

Lot.	Name of Land.	Name of Claimant.	Description.	Extent.		
				A.	R.	P.
1Q	Ketangahawatta	Gamage Don Andris	Chena	0	3	7
148	Do.	do.	Garden	0	0	2
102B	Kajugaskoratuwakumbura	Don Johannes Mahanama Dissanayake	Paddy field	0	1	19

Upset price at Rs. 15 to Rs. 50 per acre. Further information regarding these lands can be obtained from the Land Settlement Officer, and plans of them from the Surveyor-General.

Colonial Secretary's Office,
Colombo, October 22, 1919.

GRAEME THOMSON,
Colonial Secretary.

No. 5,303, S. O.—On Saturday, December 6, 1919, at 9 A.M., the Land Settlement Officer will put up for sale or settlement, at Weeraketiya, the under-mentioned portions of Crown land, on the terms authorized by Government. Four allotments of land situated in the West Giruwa pattu division of the Hambantota District of the Southern Province.

Lot.	Name of Land.	Name of Claimant.	Description.	Extent.		
				A.	R.	P.
1BV	Ambagahakoratuwa	Crown, applied for by Edirappullige Sadiris of Netolpitiya	Chena	1	0	2
31	Karawgahawatta	Crown, encroachment by D. S. Abeywickrema	Garden	0	3	2
32	Kohombagahawatta	do.	do.	0	3	9
92A2	Godellawatta	Weerappulugamage Karonchi Hamy	do.	0	2	0

Upset price at Rs. 15 to Rs. 50 per acre. Further information regarding these lands can be obtained from the Land Settlement Officer, and plans of them from the Surveyor-General.

Colonial Secretary's Office,
Colombo, October 22, 1919.

GRAEME THOMSON,
Colonial Secretary.

PROVINCE OF SABARAGAMUWA.

No. 5,304, S. O.—On Saturday, November 29, 1919, at 12 noon, the Land Settlement Officer will put up for sale or settlement, at Talagaloya Camp, the under-mentioned portions of Crown land, on the terms authorized by Government. Two allotments of land situated in the Galboda korale division of the Kegalla District of the Province of Sabaragamuwa.

Lot.	Name of Land.	Name of Claimant.	Description.	Extent.		
				A.	R.	P.
30	Uduhuruwehena	The heirs of Kawanna Saliya Umma of Gampola	Garden	0	2	9
19	Uduhuruwawatta	Thana Abuwakkara and others	Chena	0	2	16

Upset price at Rs. 15 to Rs. 50 per acre. Further information regarding these lands can be obtained from the Land Settlement Officer, and plans from the Surveyor-General.

Colonial Secretary's Office,
Colombo, October 22, 1919.

GRAEME THOMSON,
Colonial Secretary.

No. 5,305, S. O.—On Saturday, November 29, 1919, at 12 noon, the Land Settlement Officer will put up for sale or settlement, at Talagaloya Camp, the under-mentioned portion of Crown land, on the terms authorized by Government. An allotment of land situated in the Galboda korale division of the Kegalla District of the Province of Sabaragamuwa.

Lot.	Name of Land.	Name of Claimant.	Description.	Extent.		
				A.	R.	P.
8A	Pathangiyakotuwehena	Rasnek Mudiyansele Mudiyanse	Chena	0	3	4

Upset price at Rs. 15 to Rs. 50 per acre. Further information regarding this land can be obtained from the Land Settlement Officer, and plan of it from the Surveyor-General.

Colonial Secretary's Office,
Colombo, October 22, 1919.

GRAEME THOMSON,
Colonial Secretary.

No. 5,306, S. O.—On Friday, November 28, 1919, at 12 noon, the Land Settlement Officer will put up for sale or settlement, at Beddawala estate railway siding, the under-mentioned portion of Crown land, on the terms authorized by Government. An allotment of land situated in the Galboda korale division of the Kegalla District of the Province of Sabaragamuwa.

Lot.	Name of Land.	Name of Claimant.	Description.	Extent.		
				A.	R.	P.
213A	Beddawala estate	Keppitigala Rubber Co.	Rubber	19	0	13

Upset price at Rs. 50 per acre. Further information regarding this land can be obtained from the Land Settlement Officer, and plan of it from the Surveyor-General.

Colonial Secretary's Office,
Colombo, October 22, 1919.

GRAEME THOMSON,
Colonial Secretary.

No. 5,307, S. O.—On Saturday, November 29, 1919, at 9 A.M., the Land Settlement Officer will put up for sale or settlement, at Talagaloya Camp, the under-mentioned portions of Crown land, on the terms authorized by Government. Two allotments of land situated in the Galboda korale division of the Kegalla District of the Province of Sabaragamuwa.

Lot.	Name of Land.	Name of Claimant.	Description.	Extent.		
				A.	R.	P.
136	Olideniyehena	Crown	Low jungle	0	2	30
154	Kahambiliyagollehena	Jayalat Pedige Sethuwa	Chena	0	1	18

Upset price at Rs. 15 to Rs. 50 per acre. Further information regarding these lands can be obtained from the Land Settlement Officer, and plans of them from the Surveyor-General.

Colonial Secretary's Office,
Colombo, October 22, 1919.

GRAEME THOMSON,
Colonial Secretary.

No. 5,308, S. O.—On Saturday, November 29, 1919, at 9 A.M., the Land Settlement Officer will put up for sale or settlement, at Talagaloya Camp, the under-mentioned portions of Crown land, on the terms authorized by Government. Twelve allotments of land situated in the Galboda korale division of the Kegalla District of the Province of Sabaragamuwa.

Lot.	Name of Land.	Name of Claimant.	Description.	Extent.		
				A.	R.	P.
3	Alakolamadahena	Weesinge Balahamy of Digonakanda	Chena	0	1	30
9	Girabogehena	(1) Horatal Pedige Sirimala, (2) ditto Sarana, (3) ditto Sahandi	do.	1	2	10
14	Girabogehenakotuwa	do.	do.	0	3	19
62	Wallagollehena	(1) Rasnakgedera Setuhamy, (2) ditto Appuhamy, (3) ditto Siyatu, (4) ditto Dingiri Menika, (5) ditto Punchi Menika, (6) ditto Tikiri Menika, (7) ditto Ran Menika, (8) ditto Siyatu	do.	1	0	0
84	Murutamulahena	Wijesundera Ekanayaka Mudiyanseleage Tikiri Banda Boyagoda of Boyagoda	do.	2	1	24
86	Moragollamukalana	do.	Forest	7	0	4
22	Weliketiyehehena	do.	Chena	0	3	18
22c	Arambehena	do.	do.	0	3	3
167B	Gulanahena	Sinhalapedige Siri	do.	0	0	39
5	Alakolamadewatta	Wisingedera Balahamy	Garden	1	3	0
167	Bumewelkotuwehena	(1) Sinhalapedige Kiri Duraya, (2) ditto Ukku, (3) ditto Mohota, (4) ditto Kiri Ukkuwa, (5) ditto Sandara	Coconut and plantains	2	0	1
172	Hababimahena	(1) Dewatapedige Sirimala, (2) ditto Poola, (3) ditto Malanda, (4) ditto Rankira, (5) ditto Tikka, (6) ditto Kiri Saduwa, (7) ditto Ukku	Chena	1	1	5

Upset price at Rs. 15 to Rs. 50 per acre. Further information regarding these lands can be obtained from the Land Settlement Officer, and plans of them from the Surveyor-General.

Colonial Secretary's Office,
Colombo, October 22, 1919.

GRAEME THOMSON,
Colonial Secretary.

No. 5,309, S. O.—On Friday, November 28, 1919, at 9 A.M., the Land Settlement Officer will put up for sale or settlement, at Kadugannawa Resthouse, the under-mentioned portions of Crown land, on the terms authorized by Government. Two allotments of land situated in the Galboda korale division of the Kegalla District of the Province of Sabaragamuwa.

Lot.	Name of Land.	Name of Claimant.	Description.	Extent.		
				A.	R.	P.
11	Moragollewatta, Wyrley Grove	Mr. H. L. de Mel and Galaha Estate Co.	Coconut and rubber	0	3	13
15	Wyrley Grove	Mr. Rudd	Rubber	16	3	20

Upset price at Rs. 50 per acre. Further information regarding these lands can be obtained from the Land Settlement Officer, and plans of them from the Surveyor-General.

Colonial Secretary's Office,
Colombo, October 22, 1919.

GRAEME THOMSON,
Colonial Secretary.

No. 5,310, S. O.—On Friday, November 28, 1919, at 12 noon, the Land Settlement Officer will put up for sale or settlement, at Beddawala estate railway siding, the under-mentioned portions of Crown land, on the terms authorized by Government. Two allotments of land situated in the Galboda korale division of the Kegalla District of the Province of Sabaragamuwa.

Lot.	Name of Land.	Name of Claimant.	Description.	Extent.		
				A.	R.	P.
2B	Beddawala estate	Keppitigala Estate Co.	Rubber	21	1	10
41	Kongamuyawatta <i>alias</i> Kalahugahamulawatta	Ponnampalam Nayagar Sangly	Garden	0	2	13

Upset price at Rs. 50 per acre. Further information regarding these lands can be obtained from the Land Settlement Officer, and plans of them from the Surveyor-General.

Colonial Secretary's Office,
Colombo, October 22, 1919.

GRAEME THOMSON,
Colonial Secretary.

No. 5,311, S. O.—On Saturday, November 29, 1919, at 12 noon, the Land Settlement Officer will put up for sale or settlement, at Talagaloya Camp, the under-mentioned portions of Crown lands, on the terms authorized by Government. Two allotments of land situated in the Galboda korale division of the Kegalla District of the Province of Sabaragamuwa.

Lot.	Name of Land.	Name of Claimant.	Description.	Extent.		
				A.	R.	P.
80	Hitinawatta, Helapitahenawatta	(1) Alahakoongedera Appuhamy, (2) ditto Dingiri Menika	Garden	1	2	4
81	Thalebendigodawatta	do.	do.	0	2	0

Upset price at Rs. 15 to Rs. 50 per acre. Further information regarding these lands can be obtained from the Land Settlement Officer, and plans of them from the Surveyor-General.

Colonial Secretary's Office,
Colombo, October 22, 1919.

GRAEME THOMSON,
Colonial Secretary.

No. 5,312, S. O.—On Saturday, November 29, 1919, at 12 noon, the Land Settlement Officer will put up for sale or settlement, at Talagaloya Camp, the under-mentioned portion of Crown land, on the terms authorized by Government. An allotment of land situated in the Galboda korale division of the Kegalla District of the Province of Sabaragamuwa.

Block survey preliminary plan 167.—Yatiwaldeniya.				Extent.
Lot.	Name of Land.	Name of Claimant.	Description.	A. R. P.
32	Galkotuwewatta	(1) K. Tikiri Menika, (2) Kuruwe Vidanelage Dingiri Menika, (3) ditto Mudalihami	Garden and chena.	2 0 15

Upset price at Rs. 15 to Rs. 50 per acre. Further information regarding this land can be obtained from the Land Settlement Officer, and plan of it from the Surveyor-General.

Colonial Secretary's Office,
Colombo, October 22, 1919.

GRAEME THOMSON,
Colonial Secretary.

No. 5,313, S. O.—On Saturday, November 29, 1919, at 12 noon, the Land Settlement Officer will put up for sale or settlement, at Talagaloya Camp, the under-mentioned portions of Crown land, on the terms authorized by Government. Two allotments of land situated in the Galboda korale division of the Kegalla District of the Province of Sabaragamuwa.

Block survey preliminary plan 166.—Elugalla.				Extent.
Lot.	Name of Land.	Name of Claimant.	Description.	A. R. P.
54	Amukanathepillewa	(1) Rankotpedige Pina, (2) ditto Opanlangi	Plantains	0 1 31
40	Linekotuwa	(1) Dewatapedige Siripina, ex-Duraya, (2) Meragal Pedige Appuwa, (3) Sinhalapedige Sandara, (4) Dewatapedige Bandiya	do.	0 0 38

Upset price at Rs. 15 to Rs. 50 per acre. Further information regarding these lands can be obtained from the Land Settlement Officer, and plans of them from the Surveyor-General.

Colonial Secretary's Office,
Colombo, October 22, 1919.

GRAEME THOMSON,
Colonial Secretary.

No. 5,314, S. O.—On Friday, November 28, 1919, at 12 noon, the Land Settlement Officer will put up for sale or settlement, at Beddawela estate railway siding, the under-mentioned portions of Crown land, on the terms authorized by Government. Six allotments of land situated in the Galboda korale division of the Kegalla District of the Province of Sabaragamuwa.

Block survey preliminary plan 169.—Henepola.				Extent.
Lot.	Name of Land.	Name of Claimant.	Description.	A. R. P.
16	Thalapalatiyehena	(1) Sinhalapedige Kiri Menika, (2) Akuranpedige Kiri Saduwa	Chena	0 2 13
17	Do.	Akuranpedige Kiri Saduwa	do.	0 1 2
20	Pallahadeniyahena	(1) Horatalpedige Seletti, (2) ditto Gunaya, (3) ditto Laminduwa, (4) ditto Bilindi, (5) ditto Seti	do.	0 0 22
165A	Kadurugediyagalahena	Keppitigala Estate Co.	do.	0 0 20
129	Narangahamulahena	(1) Akuranpedige Kiri Saduwa, (2) ditto Hapi, (3) ditto Esandi, (4) Sinhalapedige Sandara, (5) ditto Andiya	do.	0 2 25
45	Thalapalatiyehena	Sinhalapedige Arambegedera Mutuwa	do.	0 0 12

Upset price at Rs. 15 to Rs. 50 per acre. Further information regarding these lands can be obtained from the Land Settlement Officer, and plans of them from the Surveyor-General.

Colonial Secretary's Office,
Colombo, October 22, 1919.

GRAEME THOMSON,
Colonial Secretary.

No. 5,315, S. O.—On Thursday, December 4, 1919, at 9 A.M., the Land Settlement Officer will put up for sale or settlement, at Rambukkana Resthouse, the under-mentioned portions of Crown land, on the terms authorized by Government. Nine allotments of land situated in the Galboda korale division of the Kegalla District of the Province of Sabaragamuwa.

Block survey preliminary plan 165.—Kadigamuwa.				Extent.
Lot.	Name of Land.	Name of Claimant.	Description.	A. R. P.
26	Monara-andugala, Kala- otuwadeniyapillewa	(1) Hiddaralalage Kirihamy, (2) ditto Punchirala, (3) ditto Pinchi Banda, (4) ditto Mudalihamy, (5) ditto Setuhamy, (6) ditto Kiri Banda, (7) ditto Dingiri Banda, (8) ditto Mudalihami, (9) ditto Siyatu	Garden	3 3 21
102	Udahawatta	Konara Mudiyanse	do.	0 1 23
139	Gurubalahena	Somarakon Mudiyansegedera Dingiri Appu	Chena	1 0 24
181	Kirindigalahena, Dik- deniyewatta	Dematagollegedera Dingiri Appu Vedarala	Garden	2 2 12
182	Kirindigollehena	do.	do.	0 1 10
221	Tuthirimeeyahena	Weerakkodi Mudiyansegedera Mudalihamy	do.	0 1 23
224	Do.	do.	Jungle	0 1 8
240	Do.	(1) Rasnekgedera Kiri Banda, (2) ditto Pinchi Banda, (3) ditto Dingiri Banda, (4) ditto Pinchi Menika	Garden	1 0 15
152	Kehelhena	(1) Konara Mudiyansegedera Ukku Amma, (2) Balasuri Lekamalage Menikhami	Chena	2 1 1

Upset price at Rs. 15 to Rs. 50 per acre. Further information regarding these lands can be obtained from the Land Settlement Officer, and plans of them from the Surveyor-General.

Colonial Secretary's Office,
Colombo, October 22, 1919.

GRAEME THOMSON,
Colonial Secretary.

LAND ACQUISITION NOTICES.

HAVING been duly directed by the Governor, with the advice of the Executive Council, acting under the provisions of "The Land Acquisition Ordinance of 1876," section 6, to take order for the acquisition of the following land, required for a public purpose, namely, for erection of Public Works Department cooly lines, to wit :—

Lot.	Name of Land.	Description.	Name of Claimant.	Extent.
1	High Forest estate	Tea estate	The High Forest Tea Estates Co., Ltd.	A. R. P. 0 1 27.7

I hereby give public notice, as required by section 7, that the Government proposes to take possession of the land. All persons interested in the aforesaid land are hereby required to appear personally or by agent before me at the Kachcheri on November 18, 1919, at 10 A.M., and to state the nature of their respective interests in the land, and the amount and particulars of their claims to compensation for such interests.

Nuwara Eliya Kachcheri,
October 18, 1919.

L. J. B. TURNER,
Assistant Government Agent.

HAVING been duly directed by the Governor, with the advice of the Executive Council, acting under the provisions of "The Land Acquisition Ordinance of 1876," section 6, to take order for the acquisition of the following land, required for a public purpose, namely, for the construction of a latrine at Ambalangoda, to wit :—

Lot.	Name of Land.	Description.	Name of Claimant.	Extent.
1	Wellawalawatta	Garden	(1) Ginige Arnolis de Silva and others	A. R. P. 0 0 8.08

I hereby give public notice as required by section 7, that the Government proposes to take possession of the land. All persons interested in the aforesaid land are hereby required to appear personally or by agent before me at Ambalangoda resthouse, on November 20, 1919, at 2 P.M., and to state the nature of their respective interests in the land, and the amount and particulars of their claims to compensation for such interests.

The Kachcheri,
Galle, October 20, 1919.

R. B. HELLINGS,
Government Agent.

HAVING been duly directed by the Governor, with the advice of the Executive Council, acting under the provisions of "The Land Acquisition Ordinance of 1876," section 6, to take order for the acquisition of the following land, required for a public purpose, namely, public latrines, to wit :—

Lot.	Name of Land.	Description.	Name of Claimant.	Extent.
1	Kerakoppukele <i>alias</i> Pallewatta	Garden	P. W. Wickramatunga and others of Uyanwatta	A. R. P. 0 0 6.6

I hereby give public notice, as required by section 7, that the Government proposes to take possession of the land. All persons interested in the aforesaid land are hereby required to appear personally or by agent before me at the Matara Kachcheri on November 24, 1919, at 11 A.M., and to state the nature of their respective interests in the land, and the amount and particulars of their claims to compensation for such interests.

Matara Kachcheri,
October 13, 1919.

J. D. BROWN,
Assistant Government Agent.

HAVING been duly directed by the Governor, with the advice of the Executive Council, acting under the provisions of "The Land Acquisition Ordinance of 1876," section 6, to take order for the acquisition of the following land, required for a public purpose, namely, public latrine, to wit :—

Lot.	Name of Land.	Description.	Name of Claimant.	Extent.
1	Donelaiwatta	Old coconut garden	P. S. Don Luwis and others of Weragampita	A. R. P. 0 0 5.9

I hereby give public notice, as required by section 7, that the Government proposes to take possession of the land. All persons interested in the aforesaid land are hereby required to appear personally or by agent before me at Matara Kachcheri on November 24, 1919, at 11 A.M., and to state the nature of their respective interests in the land, and the amount and particulars of their claims to compensation for such interests.

Matara Kachcheri,
October 14, 1919.

J. D. BROWN,
Assistant Government Agent.

HAVING been duly directed by the Governor, with the advice of the Executive Council, acting under the provisions of "The Land Acquisition Ordinance of 1876," section 6, to take order for the acquisition of the following land, required for a public purpose, namely, public latrines, to wit :—

Lot.	Name of Land.	Description.	Name of Claimant.	Extent.
1	Pinwatta	Garden	Weragampita temple	A. R. P. 0 0 13.06

I hereby give public notice, as required by section 7, that the Government proposes to take possession of the land. All persons interested in the aforesaid land are hereby required to appear personally or by agent before me at Matara Kachcheri on November 24, 1919, at 11 A.M., and to state the nature of their respective interests in the land, and the amount and particulars of their claims to compensation for such interests.

Matara Kachcheri,
October 13, 1919.

J. D. BROWN,
Assistant Government Agent.

HAVING been duly directed by the Governor, with the advice of the Executive Council, acting under the provisions of "The Land Acquisition Ordinance of 1876," section 6, to take order for the acquisition of the following lands, required for a public purpose, namely, for preserving a portion of the bund of Middeniya tank and the outlet channel from the tank, to wit:—

Lot.	Name of Land.	Description.	Name of Claimant.	Extent.	
				A.	R. P.
33D	Pansalagawakoratuwa	Chena	Rev. Bengamuwa Buddarakkita, Pelige Don Nicholas, and Don Davith Abeysingha, trustee, all of Middeniya	0	1 18
33A1	Do.	Owita	do.	0	0 9

I hereby give public notice, as required by section 7, that the Government proposes to take possession of the lands. All persons interested in the aforesaid lands are hereby required to appear personally or by agent before me at Hambantota Kachcheri on November 24, 1919, at 1 P.M., and to state the nature of their respective interests in the lands, and the amount and particulars of their claims to compensation for such interests.

Hambantota Kachcheri,
October 15, 1919.

H. A. BURDEN,
Assistant Government Agent.

HAVING been duly directed by the Governor, with the advice of the Executive Council, acting under the provisions of "The Land Acquisition Ordinance of 1876," section 6, to take order for the acquisition of the following land, required for a public purpose, namely, for extending the market site at Navaly in the Valikamam West division of the Jaffna District, to wit:—

Lot.	Name of Land.	Description.	Name of Claimant.	Extent.	
				A.	R. P.
1	Puliyarkanatady	Garden	(1) Gurusamy Velupillai of Dikoya, (2) Rethinam, wife of Ram-anather Chelvarayan of Vannarponnai, (3) Chellamma, daughter of Perian Veerason of Navaly	0	0 10 1

I hereby give public notice, as required by section 7, that the Government proposes to take possession of the land. All persons interested in the aforesaid land, are hereby required to appear personally or by agent before me at Jaffna Kachcheri on November 25, 1919, at 1 P.M., and to state the nature of their respective interests in the land, and the amount and particulars of their claims to compensation for such interests.

Jaffna Kachcheri,
October 11, 1919.

P. C. NICHOLAS,
for Government Agent.

HAVING been duly directed by the Governor, with the advice of the Executive Council, acting under the provisions of "The Land Acquisition Ordinance of 1876," section 6, to take order for the acquisition of the following lands, required for a public purpose, to wit:—

Lot.	Name of Land.	Description.	Name of Claimant.	Extent.	
				A.	R. P.
Preliminary plan 4,833. Village—Local Board limits of Chilaw.					
1	Gangabodaidama	Waste land	Crown	0	1 16 9
2	Gangabodawatta	Compound contains 2 cadjan houses and 40 coconut trees about 30 years old	A. John Pinto	0	0 38 8
3	Sirugalapiratte	Compound contains a portion of a mud thatched house	A. S. Pinto	0	0 0 7
4	Thoraiaditoddam	Compound contains a portion of a cadjan house and a coconut tree about 30 years old	V. M. Fernando and others	0	0 2 5
5	Gangabodawatta	Compound contains a permanent thatched house, 2 cadjan houses, and 40 coconut trees about 30 years old	M. D. John Corera	0	0 30 5
6	Do.	Compound contains 3 cadjan houses and 12 coconut trees over 30 years old	J. Kaithan Fernando	0	0 16 6
7	Do.	Compound contains a portion of a cadjan house and 9 coconut trees about 30 years old	Manuel Joseph Fernando	0	0 6 6
8	Inginigahawatta	Compound contains 2 permanent thatched houses, 2 cadjan houses, 29 coconut trees about 30 years old, and 5 plants about 5 years old	Santiago Lucy Fernando	0	0 35 4
9	Gangabodawatta	Garden contains 19 coconut trees about 30 years old	T. M. Asmoon	0	0 34 4
10	Do.	Compound contains a cadjan house, 1 coconut tree about 30 years old, and 6 plants about 3 years old	St. Mary's Church	0	1 0 5
11	Do.	Waste land contains 2 coconut trees about about 30 years old	Peter Dias	0	1 2 8
12	Gangabodawattekele	Waste land	St. Mary's Church	0	0 1 2
13	Suriyagahawatta	Garden contains 31 coconut trees about 20 years old	Innasihami	0	0 38 9
14	Lane	—	Crown	0	0 3 5
15	Gangabodawatta	Waste land	A. Lorensu Fernando	0	0 8 9
16	Kankanamagewatta	Garden contains 31 coconut trees about 30 years old	A. Ana Fernando	0	1 3 1
17	Savariyaiyagegala	Vegetable garden contains 3 coconut trees about 30 years old	Tissera	0	0 16 9
18	Alambeidama	Compound contains a cadjan house and 16 coconut plants about 5 years old	J. Domingo Perera	0	0 17 4
19	Alambekele	Waste land	J. E. Corea, Mudaliyar	0	0 28 3
20	Ambagahawatta	Compound contains 3 coconut trees about 30 years old	P. Manuel Fernando	0	0 1 0
21	Do.	Compound contains 1 coconut tree 30 years old	The heirs of Aesthaki Perera	0	0 0 9

Lot.	Name of Land.	Description.	Name of Claimant.	Extent.	
				A.	R. P.
22	Ambagahawatta	Compound contains a cadjan house and 16 coconut trees about 30 years old	Manuel Abilinu Fernando	0	0 25.5
23	Lane		Crown	0	0 3.0
24	Ambagahawatta	Garden contains 4 coconut trees about 30 years old	The heirs of Abilinu Aesthaki Perera	0	0 17.3
25	Do.	Garden contains 12 coconut trees about 30 years old	The heirs of Abilinu Anthony Perera	0	0 14.5
26	Siyambalagahawatta	Garden contains 24 coconut trees about 30 years old and 7 plants about 5 years old	A. R. A. Avu Chetti	0	1 6.1
27	Alambekele	Scrub and marsh contains 2 coconut plants about 5 years old	A. J. A. Fernando	0	0 26.0
28	Artaditoddam	Garden contains 9 coconut trees about 30 years old	A. S. Goonusaibu	0	0 10.5
29	Toddamarattaditoddam	Garden contains 1 coconut tree about 30 years old	P. Marthenu Rodrigo	0	0 8.0
30	Do.	Compound contains a cadjan house, a portion of another cadjan house, and 24 coconut trees about 30 years old	Manuel Elaris Fernando and others	0	0 30.0
31	Kuruvichchamaratadditoddam	Garden contains a cadjan house and 25 coconut trees about 30 years old	D. P. Fernando	0	0 26.9
32	Do.	Compound	G. E. Fernando	0	0 0.6
33	Do.	Compound contains 3 cadjan houses and 8 coconut trees about 20 years old	Martha Dias	0	0 15.6
34	Do.	Compound	Santiago Francis Lowe	0	0 1.2
35	Do.	Garden contains 2 coconut trees about 30 years old	D. Marcel Perera	0	0 5.0
36	Do.	Garden contains 13 coconut trees about 30 years old	Juan Manuel Lowe	0	0 23.4
37	Nitullagahawatta	Garden contains 1 coconut tree over 30 years old	do.	0	0 4.3
38	Do.	Garden contains 4 coconut trees over 30 years old	The heirs of P. Fernando	0	3 2.4
39	Vatuadditoddam	Garden contains 1 coconut tree over 30 years old	A. N. Marikkar	0	0 1.6
40	Alambekele	Scrub and marsh	Crown	0	1 12.4
Village—Wattakkaliya.					
41	Alambekele	Scrub and marsh	Crown	1	0 38.3
42	Tidaltoddam	Garden contains a portion of a cadjan house and 225 coconut trees over 30 years old	A. K. Saval Hamidu	1	3 14.1
43	Millicent estate	Contains 22 coconut trees over 30 years old	N. J. Martin	0	2 5.4
Village—Sangutatane.					
44	Uppuparangitoddam	Garden contains 11 coconut trees about 30 years old and 12 plants about 5 years old	N. J. Martin	0	0 30.0
45	Badher Khantoddam	Coconut garden contains no trees	H. de Coste	0	0 13.4
46	Tandimarattaditoddam	Garden contains 26 coconut trees about 30 years old and 3 plants about 5 years old and a permanent thatched house	Abru Saibu and heirs of Ibrahim Lebbe	0	0 37.7
47	Do.	Garden contains 25 coconut trees about 30 years old	do.	0	0 22.7
48	Do.	Garden contains 41 coconut trees about 30 years old and a portion of a permanent thatched house	Sagu Meera Nachchiya	0	1 30.3
49	Uppuparangitoddam	Garden contains 30 coconut trees about 20 years old and 21 plants about a year old	N. J. Martin	0	2 29.3
50	Sangutataneoddam	Coconut garden contains no trees	Ponni Muttu Marikar	0	0 35.2
51	Sangutatanevayal	Paddy field	do.	0	3 9.2
52	Accarayankotuwa	Garden contains 1 coconut tree about 25 years old	Maratinu Fernando	0	0 3.8
53	Sangutatanekulam	Tank and bund	Ponni Muttu Marikkar	0	1 19.3
54	Sangutatanekulattutoddam	Garden contains 32 coconut trees about 30 years old and 4 plants about 5 years old	Manappu Fernando	0	1 23.5
Village—Timilla.					
55	Nallatambiyankotuwavayal	Paddy field	Sadayan, A. J. Fernando, and H. de Coste	0	2 0.9
56	Kottanivayal	do.	E. Segu Ismail	0	0 26.9
57	Sinnakammalarvayal	do.	A. J. Fernando, H. de Coste, and I. Kumaravelu	0	0 2.8
58	Illupadivayal	do.	H. de Coste	0	1 16.7
59	Badher Khanvayal	do.	A. J. Fernando	0	0 29.9
60	Periyakammalarvayal	do.	A. J. Fernando, H. de Coste, and I. Kumaravelu	0	0 20.5
61	Navaladivayal	do.	A. J. Fernando	0	2 30.0
62	Kalayanvayal	do.	H. de Coste and A. J. Fernando	0	2 26.2
63	Kalayankotuwa	Waste land and tobacco garden	do.	0	1 3.4
64	Tank and bund reserve	Waste land	Crown	0	0 3.8
65	Kalayankotuwa	Garden contains 44 coconut plants about 3 years old	Maddanachchi	0	2 7.0
66	Tank and bund reserve	Waste land	Crown	0	0 3.6

Lot.	Name of Land.	Description.	Name of Claimant.	Extent.		
				A.	R.	P.
67	Timillatoddam	Coconut garden contains no trees	Peter Fernando	0	2	25.9
68	Tank bund reserve	Waste land	Crown	0	0	12.2
69	Margaret estate	Contains 29 coconut trees about 10 to 20 years old	D. P. Fernando	2	2	37.1
Village—Malayawela.						
70	Malayawelahena	Chena	Mrs. J. Silva	0	0	0.5
71	Do.	do.	A. J. Fernando	0	1	16.7
72	Do.	New clearing	L. B. Martin	0	2	39.9
73	Reservation	Chena	Crown	0	0	7.9
74	Malayawelahena	do.	L. B. Martin and others	0	1	30.5
75	Malayawelawewa	do.	L. B. Martin	0	0	38.1
76	Malayawelahena	do.	L. B. Martin and others	0	1	3.0
Village—Nochchiwatawana.						
77	Reservation	Chena	Crown	0	0	12.2
78	Nochchiwatawanehena	Jungle	J. A. Corea and J. E. Corea	1	3	18.3
79	Do.	do.	C. V. M. Panditasekera and others	1	3	19.1
80	Do.	Chena	P. J. Appuhami	4	0	5.9
81	Do.	do.	Jomis Nona	2	2	30.6
82	Reservation	do.	Crown	0	0	8.6
83	Do.	do.	do.	0	1	25.7
Village—Minuwangama.						
84	Minuwangamamukalana	Reserved forest	Crown	26	0	38.4
Village—Virakommandaluwa.						
85	Virakamanandaluwa and Galebakele	Forest	Crown	21	0	31.9
Village—Bangadeniya.						
86	Bangadeniyakele	Forest	Crown	8	0	19.5
Total				88	1	39.8

I hereby give public notice, as required by section 7, that the Government proposes to take possession of the lands. All persons interested in the aforesaid lands are hereby required to appear personally or by agent before me at Chilaw, on November 17, 1919, at 10 A.M., and to state the nature of their respective interests in the lands, and the amount and particulars of their claims to compensation for such interests.

Puttalam Kachcheri,
October 20, 1919.

G. F. FORREST,
Assistant Government Agent.

HAVING been duly directed by the Governor, with the advice of the Executive Council, acting under the provisions of "The Land Acquisition Ordinance of 1876," section 6, to take order for the acquisition of the following land, required for a public purpose, namely, for widening Angamma road in Ratnapura, to wit:—

Advance extract No. 5 of block survey preliminary plan 15. Village—Batugedara, Nawadun korale.

Lot.	Name of Land.	Description.	Name of Claimant.	Extent.		
				A.	R.	P.
1	Baddayawatta	Garden contains portion of a foundation of a building	G. A. Perera and another	0	0	4.62

I hereby give public notice, as required by section 7, that the Government proposes to take possession of the land. All persons interested in the aforesaid land are hereby required to appear personally or by agent before me at Ratnapura Kachcheri on November 14, 1919, at 1.15 P.M., and to state the nature of their respective interests in the land, and the amount and particulars of their claims to compensation for such interests.

Ratnapura Kachcheri,
October 14, 1919.

E. B. ALEXANDER,
Government Agent.