

# Ceylon Government Gazette

Published by Authority.

No. 7,061 — FRIDAY, OCTOBER 31, 1919.

## Part III.—Lands.

Separate paging is given to each Part in order that it may be filed separately.

	PAGE		PAGE		PAGE
Land Settlement Notices :—		Land Sales by the Government Agents :—		Land Sales by the Settlement Officer :—	
Preliminary Notices ..	..1730	North-Western Province ..	—	Northern Province ..	—
Final Orders ..	—	North-Central Province ..	—	Eastern Province ..	—
Land Sales by the Government Agents :—		Province of Uva ..	..1749	North-Western Province ..	—
Western Province ..	..1745	Province of Sabaragamuwa ..	—	North-Central Province ..	—
Central Province ..	—	Land Sales by the Settlement Officer :—		Province of Uva ..	—
Southern Province ..	..1746	Western Province ..	—	Province of Sabaragamuwa ..	—
Northern Province ..	—	Central Province ..	—	Land Acquisition Notices ..	1751
Eastern Province ..	..1747	Southern Province ..	..1750	Land Resumption Notices ..	—

### PRELIMINARY NOTICES.

#### Galle Notice No. 7,382.

#### Notice under "The Waste Lands Ordinances of 1897, 1899, 1900, and 1903."

TAKE notice that unless within three months from October 31, 1919, the persons, if any, who claim any interest in the land hereinafter mentioned make claim in person or in writing to the said land or to some interest therein to A. L. Crossman, Esq., Special Officer appointed under section 28 of "The Waste Lands Ordinances of 1897, 1899, 1900, and 1903," at his office at Colombo :

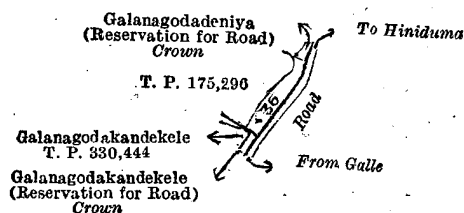
Such Special Officer, in pursuance of the powers vested in him by the said Ordinances, will declare by writing under his hand that the land, to which no claim has been made, is the property of the Crown.

A. L. CROSSMAN,  
Special Officer.

NOTE.—A claim to a right of way over the said lands or any of them is a claim to an interest in the land or lands.

#### Description of the Land referred to.

The land commonly called or known as Galanagoda (reservation for road), situated in the village of Udugama, in the Gangaboda pattu of the Galle District, in the Southern Province, containing in extent 33 perches, shown as lot 36 in block survey preliminary plan 528 and in the annexed diagram; and bounded as follows : on the north by Galanagodadeniya declared to be the property of the Crown under the Waste Lands Ordinances ; on the east by the road from Hini-duma to Galle ; on the south by Galanagodakandekele (reservation for road) declared to be the property of the Crown under the Waste Lands Ordinances, Galanagodakandekele sold by the Crown (T. P. 330,444) ; on the west by T. P. 175,296.



Surveyor-General's Office,  
Colombo, September 4, 1919.

Scale of 8 Chains to an Inch.

H. P. HARRISON,  
for Surveyor-General.

Galle S. O. 1—1919.

**Colombo Notice No. 7,383.**

**Notice under "The Waste Lands Ordinances of 1897, 1899, 1900, and 1903."**

TAKE notice that unless within three months from October 31, 1919, the persons, if any, who claim any interest in the land hereinafter mentioned appear before the Assistant Government Agent of the Colombo and Negombo Districts of the Western Province, at his office in Colombo, and make claim in person or in writing to the said land or to some interest therein:

Such Assistant Government Agent, in pursuance of the powers in him vested by the said Ordinances, will declare by writing under his hand that the said land, to which no claim has been made, is the property of the Crown.

*Description of the Land referred to.*

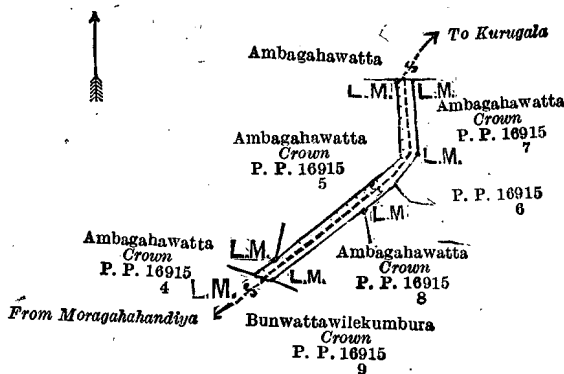
G. S. WODEMAN,  
Assistant Government Agent.

The following lot situated in the village of Horagala, in Meda pattuwa of Hewagam korale in the Colombo District, of the Western Province, as described in the annexed diagram:—

Preliminary plan 16,915.

Lot.	Name of Land.	Extent, A. R. P.
6	Ambagahawatta (road and reservation)	0 0 23

and bounded as follows: on the north by Ambagahawatta claimed by Kudage Girigoris Appu and others; on the east by Ambagahawatta claimed by the Crown (P. P. 16,915/7); on the south-east by Ambagahawatta claimed by the Crown (P. P. 16,915/8); on the south-west by Bunwattawilekumbura claimed by the Crown (P. P. 16,915/9); and on the north-west by Ambagahawatta claimed by the Crown (P. P. 16,915/4) and Ambagahawatta claimed by the Crown (P. P. 16,915/5).



Surveyor-General's Office,  
Colombo, June 27, 1919.

Scale of 4 Chains to an Inch.

C. H. VINCE,  
for Surveyor-General.

**Colombo Notice No. 7,384.**

**Notice under "The Waste Lands Ordinances of 1897, 1899, 1900, and 1903."**

TAKE notice that unless within three months from October 31, 1919, the persons, if any, who claim any interest in the lands hereinafter mentioned or in any one or more of such lands appear before the Assistant Government Agent of the Colombo and Negombo Districts, Western Province, and make claim to the said lands or any of them or to some interest therein:

Such Assistant Government Agent, in pursuance of the powers in him vested by the said Ordinances, will declare by writing under his hand that the said lands, or such of them to which no claim has been made, are the property of the Crown.

*Description of the Lands referred to.*

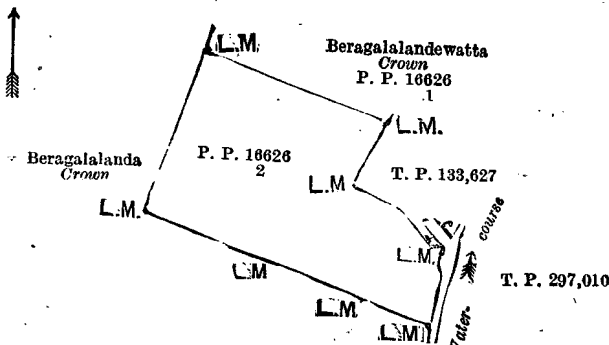
G. S. WODEMAN,  
Assistant Government Agent.

The following lots situated in the village of Ihala Kosgama, in Udugaha pattuwa of Hewagam korale in the Colombo District, of the Western Province, as described in the annexed diagrams:—

I.—Preliminary plan 16,626.

Lot.	Name of Land.	Extent, A. R. P.
2	Beragalalanda	1 3 27

and bounded as follows: on the north-east by Beragalalandewatta claimed by the Crown (P. P. 16,626/1) and land depicted in title plan 133,627; on the east by water-course; and on the south and west by Beragalalanda claimed by the Crown.



Surveyor-General's Office,  
Colombo, June 9, 1919.

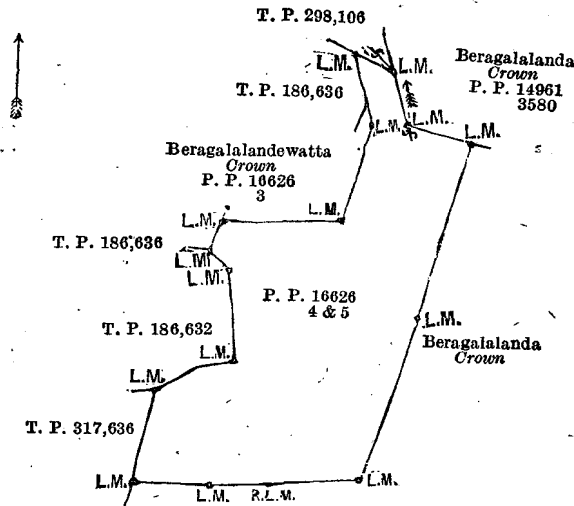
Scale of 4 Chains to an Inch.

C. H. VINCE,  
for Surveyor-General.

II.—Preliminary plan 16,626.

Lot.	Name of Land.	Extent, A. R. P.
4 ..	Beragalalanda .. .. .	2 3 30
5 ..	Do. .. .. .	0 0 13
		3 0 3

and bounded as follows: on the north by land depicted in title plan 298,106 and Beragalalanda claimed by the Crown (P. P. 14,961/3580); on the east and south by Beragalalanda claimed by the Crown; and on the west by lands depicted in title plans 317,636, 186,632, and 186,636, Beragalalandewatta claimed by the Crown (P. P. 16,626/3), and land depicted in title plan 186,636.



Surveyor-General's Office,  
Colombo, June 9, 1919.

Scale of 4 Chains to an Inch.

C. H. VINCE,  
for Surveyor-General.

Colombo Notice No. 7,385.

Notice under "The Waste Lands Ordinances of 1897, 1899, 1900, and 1903."

TAKE notice that unless within three months from October 31, 1919, the persons, if any, who claim any interest in the lands hereinafter mentioned or in any one or more of such lands appear before the Assistant Government Agent of the Colombo and Negombo Districts of the Western Province, at his office in Colombo, and make claim in person or in writing to the said lands or any of them or to some interest therein:

Such Assistant Government Agent, in pursuance of the powers in him vested by the said Ordinances, will declare by writing under his hand that the said lands, or such of them as to which no claim has been made, are the property of the Crown.

G. S. WODEMAN,  
Assistant Government Agent.

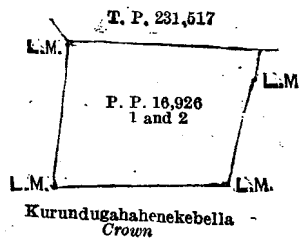
Description of the Lands referred to.

The following lots situated in the village of Ataudakanda, in Udugaha pattuwa of Siyane korale east in the Colombo District, of the Western Province, as described in the annexed diagram:—

Preliminary plan 16,926.

Lot.	Name of Land.	Extent, A. R. P.
1 ..	Kalugalewatta .. .. .	0 0 23
2 ..	Kurundugahahenekebella (reservation for a burial ground) .. .. .	1 0 3
		1 0 26

and bounded as follows: on the north by land depicted in title plan 231,517; and on the east, south, and west by Kurundugahahenekebella claimed by the Crown.



Surveyor-General's Office,  
Colombo, September 1, 1919.

Scale of 4 Chains to an Inch.

H. O. CLARK,  
for Surveyor-General.

**Colombo Notice No. 7,386.**

**Notice under "The Waste Lands Ordinances of 1897, 1899, 1900, and 1903."**

TAKE notice that unless within three months from October 31, 1919, the persons, if any, who claim any interest in the lands hereinafter mentioned or in any one or more of such lands appear before the Assistant Government Agent of the Colombo and Negombo Districts of the Western Province, at his office in Colombo, and make claim in person or in writing to the said lands or any of them or to some interest therein :

Such Assistant Government Agent, in pursuance of the powers in him vested by the said Ordinances, will declare by writing under his hand that the said lands, or such of them as to which no claim has been made, are the property of the Crown.

G. S. WODEMAN,  
Assistant Government Agent.

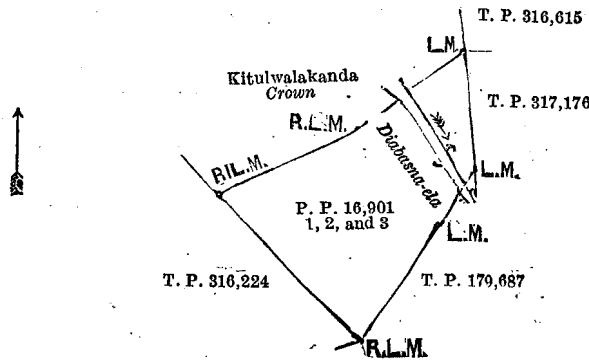
*Description of the Lands referred to.*

The following lots situated in the village of Kitulwala, in Yatigaha pattuwa of Hapitigam korale in the Negombo District, of the Western Province, as described in the annexed diagrams :—

I.—Preliminary plan 16,901.

Lot.	Name of Land.	Extent, A. R. P.
1 ..	Kitulwalakanda (reservation for Diabasna-ela)	0 0 28
2 ..	Do. ( do. )	0 1 2
3 ..	Do. . . . .	1 0 3
		1 1 33

and bounded as follows : on the north-east by lands depicted in title plans 316,615 and 317,176; on the south-east by land depicted in title plan 179,687, Diabasna-ela, and land depicted in title plan 179,687; on the south-west by land depicted in title plan 316,224; and on the north-west by Kitulwalakanda claimed by the Crown, Diabasna-ela, and Kitulwalakanda claimed by the Crown.



Surveyor-General's Office,  
Colombo, May 22, 1919.

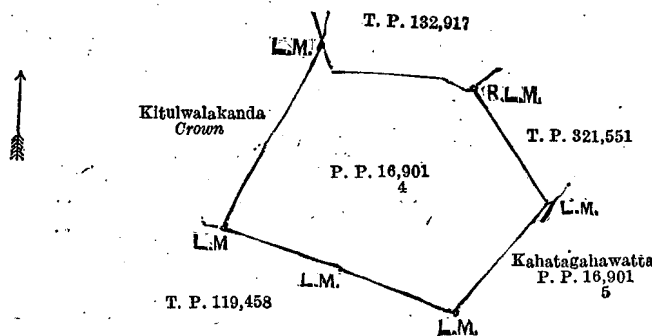
Scale of 4 Chains to an Inch.

C. H. VINCE,  
for Surveyor-General.

II.—Preliminary plan 16,901.

Lot.	Name of Land.	Extent, A. R. P.
4 ..	Kitulwalakanda	2 1 2

and bounded as follows : on the north by land depicted in title plan 132,917; on the north-east by land depicted in title plan 321,551; on the south-east by Kahatagahawatta land unclaimed by the Crown (P. P. 16,901/5); on the south-west by land depicted in title plan 119,458; and on the north-west by Kitulwalakanda claimed by the Crown.



Surveyor-General's Office,  
Colombo, May 22, 1919.

Scale of 4 Chains to an Inch.

C. H. VINCE,  
for Surveyor-General.

**Colombo Notice No. 7,387.**

**Notice under "The Waste Lands Ordinances of 1897, 1899, 1900, and 1903."**

TAKE notice that unless within three months from October 31, 1919, the persons, if any, who claim any interest in the land hereinafter mentioned appear before the Assistant Government Agent of the Colombo and Negombo Districts of the Western Province, at his office in Colombo, and make claim in person or in writing to the said land or to some interest therein :

Such Assistant Government Agent, in pursuance of the powers in him vested by the said Ordinances, will declare by writing under his hand that the said land, to which no claim has been made, is the property of the Crown.

G. S. WODEMAN,  
Assistant Government Agent.

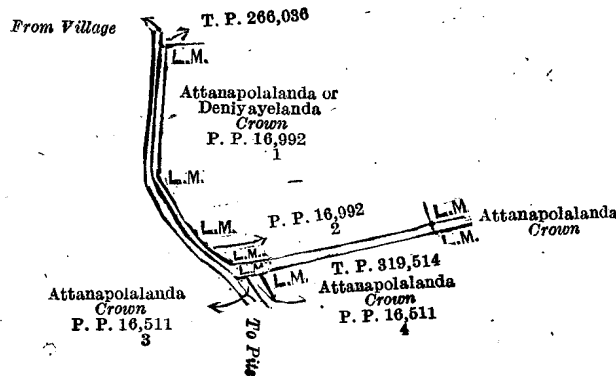
*Description of the Land referred to.*

The following lot situated in the village of Panaluwa, in Mēda pattuwa of Hewagam korale in the Colombo District, of the Western Province, as described in the annexed diagram:—

Preliminary plan 16,992.

Lot.	Name of Land.	Extent, A. R. P.
2 ..	Attanapolalanda or Deniyayelanda (reservation for road and access to Crown land)	0 0 25

and bounded as follows: on the north by land depicted in title plan 266,036, Attanapolalanda or Deniyayelanda claimed by the Crown (P. P. 16,992/1); on the north-east by Attanapolalanda claimed by the Crown; on the south by land depicted in title plan 319,514, Attanapolalanda claimed by the Crown (P. P. 16,511/4), and Attanapolalanda claimed by the Crown (P. P. 16,511/3); and on the west by a road from village to pits.



Surveyor-General's Office,  
Colombo, July 31, 1919.

Scale of 4 Chains to an Inch.

H. O. CLARK,  
for Surveyor-General.

**Colombo Notice No. 7,388.****Notice under "The Waste Lands Ordinances of 1897, 1899, 1900, and 1903."**

TAKE notice that unless within three months from October 31, 1919, the persons, if any, who claim any interest in the lands hereinafter mentioned or in any one or more of such lands appear before the Assistant Government Agent of the Colombo and Negombo Districts of the Western Province, at his office in Colombo, and make claim in person or in writing to the said lands or any of them or to some interest therein:

Such Assistant Government Agent, in pursuance of the powers in him vested by the said Ordinances, will declare by writing under his hand that the said lands, or such of them as to which no claim has been made, are the property of the Crown.

G. S. WODEMAN,  
Assistant Government Agent.

*Description of the Lands referred to.*

The following lots situated in the village of Kaleliya Pallewala, in Yatigaha pattuwa of Hapitigam korale in the Negombo District, of the Western Province, as described in the annexed diagram:—

Preliminary plan 16,738.

Lot.	Name of Land.	Extent, A. R. P.	Lot.	Name of Land.	Extent, A. R. P.
1 ..	Kotakanda	0 1 27	10 ..	Kotakanda	0 2 32
4 ..	Do.	1 0 2	11 ..	Do.	1 0 0
6 ..	Do.	0 3 34			
7 ..	Do.	0 3 34			5 0 9

and bounded as follows: on the north by Kotakanda claimed by the Crown (P. P. 16,738/2); on the east and south by Kotakanda claimed by the Crown; and on the west by Kadurugahawatta, land unclaimed by the Crown (P. P. 16,738/9), Kadurugahawatta claimed by the Crown (P. P. 16,738/8), Kadurugahawatta land unclaimed by the Crown (P. P. 16,738/9), Kadurugahawatta claimed by the Crown (P. P. 16,738/5), Kadurugahawatta, land unclaimed by the Crown (P. P. 16,738/9), and Kadurugahawatta claimed by the Crown (P. P. 16,738/3)

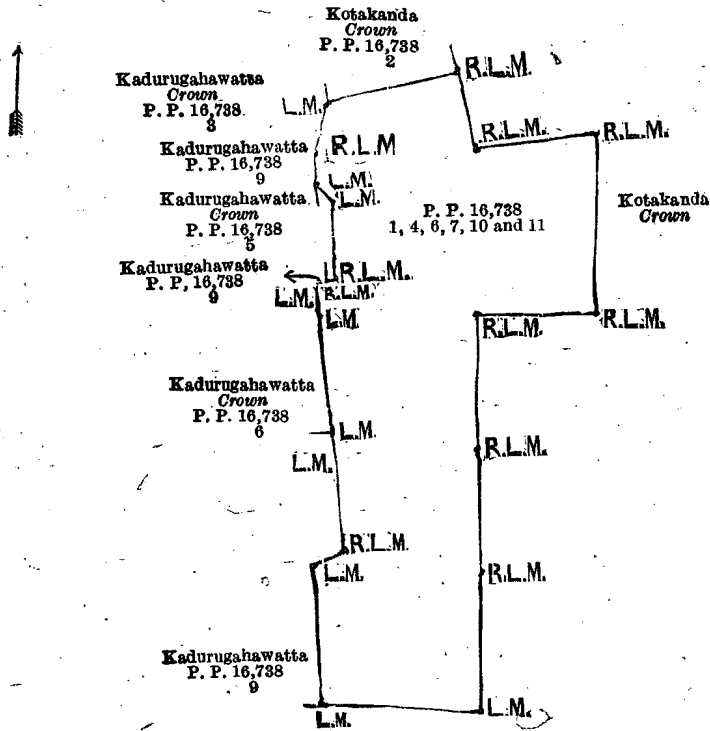
[For Diagram see page 1744.]

**Colombo Notice No. 7,389****Notice under "The Waste Lands Ordinances of 1897, 1899, 1900, and 1903."**

TAKE notice that unless within three months from October 31, 1919, the persons, if any, who claim any interest in the lands hereinafter mentioned or in any one or more of such lands appear before the Assistant Government Agent of the Colombo and Negombo Districts of the Western Province, at his office in Colombo, and make claim in person or in writing to the said lands or any of them or to some interest therein:

Such Assistant Government Agent, in pursuance of the powers in him vested by the said Ordinances, will declare by writing under his hand that the said lands, or such of them as to which no claim has been made, are the property of the Crown.

G. S. WODEMAN,  
Assistant Government Agent.



Surveyor-General's Office,  
Colombo, June 13, 1919.

Scale of 4 Chains to an Inch.

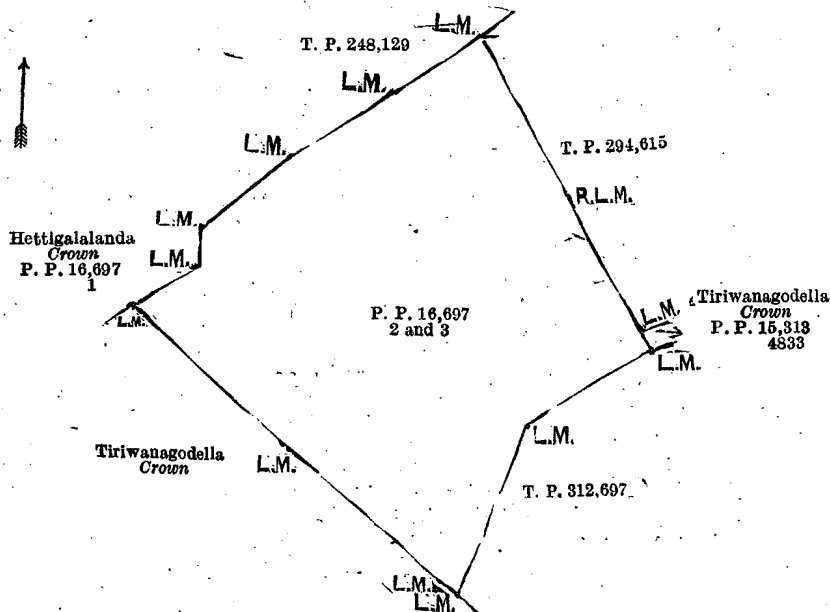
C. H. VINCE,  
for Surveyor-General.

*Description of the Lands referred to.*

The following lots situated in the village of Andupe, in Udugaha pattuwa of Hapitigam korale in the Negombo District, of the Western Province, as described in the annexed diagram :—

Preliminary plan 16,697.		
Lot.	Name of Land.	Extent, A. R. P.
2	Tiriwanagodella	6 0 1
3	Tiriwanagodella (reservation for means of access)	0 1 14
		6 1 15

and bounded as follows : on the north-east by land depicted in title plan 294,615 and Tiriwanagodella claimed by the Crown (P. P. 15,313/4833) ; on the south-east by land depicted in title plan 312,697 ; on the south-west by Tiriwanagodella claimed by the Crown ; and on the north-west by Hettigalalanda claimed by the Crown (P. P. 16,697/1) and land depicted in title plan 248,129.



Surveyor-General's Office,  
Colombo, June 12, 1919.

Scale of 4 Chains to an Inch.

C. H. VINCE,  
for Surveyor-General.

## LAND SALES IN THE WESTERN PROVINCE.

No. 3,282, W. P.—The Assistant Government Agent, Kalutara, will on Wednesday, December 17, 1919, at 10 A.M., at the Resthouse, Horana, put up to auction, for sale or settlement, or will otherwise dispose of, the under-mentioned portions of Crown land, in accordance with the regulations of Government regarding land sales. Fifty-five allotments of land situated in the Rayigam korale division of the Kalutara District of the Western Province.

Lot.	Name of Land.	Name of Claimant.	Description.	Extent.
				A. R. P.
	Preliminary plan 16,611. Village—Olaboduwa in Kumbuke pattu. Applicant—P. Welun Appu			
1	Gorakagahakele	Crown	Jungle	0 2 28
2	Gorakagahalanda	Crown	Jungle	1 0 23
	Applicant—U. Leno Hamy.			
5	Gorakagahakelewatta	P. Isan Appu	Garden	0 1 38
5A	Do.	P. Isan Appu and others	do.	0 2 0
8	Gorakagahalanda	Jayasinha-arachchige John and another	Jungle	0 2 15
	Preliminary plan 16,734. Village—Godigomuwa in Kumbuke pattu. Applicant—Imiyage Charles.			
1	Tunpeledeniyeowita	Crown	Garden	0 3 16
	Preliminary plan 16,735. Village—Godigomuwa in Kumbuke pattu. Applicant—Liyanaige Girigoris Perera.			
1	Lindagawaowita	Crown	Deniya	0 3 21
	Applicants—Liyanaige Agoris Sinno and others.			
2	Olupattawa alias Gananketiyeowita	Crown	Deniya	2 3 15
	Applicant—Nil.			
3	Gananketiyeowita	Liyanaige Girigoris	Rubber	0 0 22
4	Do.	Liyanaige Agoris Sinno Perera	Garden	1 1 12
7	Olupattawa alias Gananketiyeowita	Crown	Deniya	3 3 8
	Applicant—Madurapperuwage James Perera.			
8	Olupattawa alias Gananketiyeowita	Crown	Deniya	2 0 1
	Applicant—Nil.			
9	Olupattawewatta	Liyanaige Agoris Sinno	Garden	0 1 8
10	Do.	Hapuachchige Don Charlis	do.	0 1 6
11	Do.	Madurapperumage James	do.	0 1 24
	Applicant—Hapuachchige Don Saranelis.			
12	Giraliyaddeowita	Crown	Deniya	1 1 0
	Applicant—Nil.			
13	Giraliyaddeowita	Madurapperumage Davith Sinno and others	Garden	0 2 37
	Preliminary plan 16,805. Village—Remuna in Munwattebage pattu. Applicants—D. P. Wijesundera Appuhami and others.			
1	Remunakanda alias Kalugalahena	Crown	Jungle	2 3 19
	Applicant—Nil.			
2	Binhumbewatta	D. P. Wijesundera	Rubber	0 1 0
3	Alugollehena	W. A. Don Arnolis Appu	Garden	0 0 13
	Applicant—Gikiyanage Don Davith Appu.			
4	Remunakanda	Crown	Jungle	0 3 35
	Preliminary plan 16,832. Village—Haltota in Munwattebage pattu. Applicant—Yakupitiyage Liyoris.			
1	Wewelketiyedeniya	Crown	Deniya	0 0 23
2	Do.	Yakupitiyage Pody Sinno and others	Rubber, &c.	0 1 23
3	Do.	Crown	Deniya	0 1 31
	Applicant—Nil.			
4	Wewelketiyekumbura	Y. Johanis and others	Reservation for road	0 0 6
5	Kahambiliyaowita	P. Eliyas Perera	do.	0 0 9
6	Kahambiliyakumbura	P. S. Perera	Rubber (reservation for road)	0 0 7
7	Boralugodalandawatta	do.	do.	0 0 9
8	Gonamadittehena	Proctor Kuruppu	do.	0 0 34
9	Wewelketiyeowita	Y. Johanis and others	do.	0 0 23
10	Wewelketiyekumbura	do.	Paddy field (reservation for road)	0 0 13
11	Cecil land	Mr. P. A. Gunaratna, Proctor	Rubber (reservation for road)	0 2 30
12	Nabiriththehena	Y. Sadris	Garden (reservation for road) and rubber	0 0 5
13	Do.	do.	Garden (reservation for road)	0 0 7
	Preliminary plan 16,914. Village—Millewa in Udugahapattu. Applicant—Nil.			
1	Diyakadittewatta	K. Louis Sinno and others	Rubber, &c.	0 1 36
2	Do.	M. Pelis Appu	Garden	0 3 20
3	Do.	Kitanbahuge Podiappuhamy and another	do.	0 0 19
4	Do.	Baddage James Perera	do.	0 0 11
5	Do.	Baddage Cornelis	do.	0 1 23
6	Do.	M. Podisinno	do.	1 1 13
7	Do.	H. Babbu Sinno Appuhami	do.	0 0 20
8	Do.	M. Podisinno Appu and another	do.	0 3 24
9	Do.	M. Themas Appu	do.	1 0 25
10	Do.	W. Odanis Appu and another	Scrub	0 0 12
11	Do.	S. A. Punchihamy	Garden	0 0 47
12	Do.	Mr. H. J. Peiris	Tea and rubber	0 0 61
	Preliminary plan 16,886. Village—Kandane in Munwattebage pattu. Applicant—Nil.			
4	Baduwatta	Ilimbevidanelage James Appu	Garden	0 1 28

Lot.	Name of Land.	Name of Claimant.	Description.	Extent.
Preliminary plan 16,923. Village—Kindelpitiya in Udugahapattu. Applicant—Nil.				A. R. P.
1	Gorakagahalandekele	Don Thomas Amarasekera and another	New clearing	0 0 36
2	Do.	P. Don William Amarasekera	do.	0 0 36
Preliminary plan 16,977. Villages—Batuwita and Wiligampitiya in Kumbuke pattu. Applicant—Nil.				A. R. P.
1	Gorakagahālanda	Dias Meegama	Rubber	1 0 34
2	Do.	A. Herat Sinno	Rubber and coconut	0 3 38
3	Galhena <i>alias</i> Kosgahahena	Crown	Jungle	9 0 9
4	Gorakagahālanda	Nomis Fernando	Rubber and coconuts	1 1 31
5	Kosgahahena	Alujjage Sinno Appuhamy and others	Garden in jungle	0 0 33
Preliminary plan 16,336. Village—Miwanapalana in Udugahapattu. Applicant—Haputantirige Suwaris Appu.				A. R. P.
1	W lipallewa	Deniya	Deniya	0 3 23

Upset price per acre varies from Rs. 50 to Rs. 500. Further particulars respecting these lands can be obtained from the Assistant Government Agent, Kalutara, and plans of them from the Surveyor-General.

Colonial Secretary's Office,  
Colombo, October 29, 1919.

GRAEME THOMSON,  
Colonial Secretary.

### LAND SALES IN THE SOUTHERN PROVINCE.

No. 3,586, S. P.—The Assistant Government Agent, Matara, will on Monday, December 15, 1919, at 2 P.M., at his office in Kamburupitiya Resthouse, put up to auction, for sale or settlement, or will otherwise dispose of, the under-mentioned portions of Crown land, in accordance with the regulations of Government regarding land sales. Twenty-one allotments of land situated in the Gangaboda pattu division of the Matara District of the Southern Province.

Lot.	Name of Land.	Name of Applicant.	Description.	Extent.	Upset price
Preliminary plan 11,181. Village—Attudawa. Claimant—Crown.				A. R. P.	per acre, Rs.
1	Piliwilahena	—	Citronella	0 1 38	60
2	Kirimadugepelawatta	—	do.	3 1 31	60
3	Digarambewatta	—	Rubber	0 0 34	75
4	Bibulewatta	J. M. Louisz	Jungle	1 1 29	60
5	Yakdessa watta	—	Citronella	1 1 1	60
6	Digarambewatta	—	Coconut	0 0 36	50
Preliminary plan 11,257. Village—Aturaliya. Claimant—Crown.				A. R. P.	per acre, Rs.
1	Lindagawadeniyawatta <i>alias</i> Deniyegederawatta	—	Garden	0 2 12	100
2	Do.	—	do.	0 2 0	50
3	Nabomkanda <i>alias</i> Udugangulkele	M. Lokuhamy	Jungle	0 3 34	50
4	Palleyahagewatta	—	Garden	0 1 2	50
Preliminary plan 11,222. Village—Batuwita. Claimant—Crown.				A. R. P.	per acre, Rs.
1	Kahagalayakanatta	D. A. de Silva	Garden	0 2 19	60
2	Kahagalayakoratuwa	do.	do.	0 1 26	50
Preliminary plan 11,141. Village—Meda Viyangoda. Claimant—M. H. Samel Appu.				A. R. P.	per acre, Rs.
1	Meegahakumbura-atmaga, &c.	Crown	Garden	1 2 32	300
2	Mahahenekebella	Crown	Garden	0 0 13	75
Preliminary plan 11,162. Village—Pitakatuwana. Claimant—Crown.				A. R. P.	per acre, Rs.
1	Kospelahena-atmaga	P. Nicholas	Jungle	1 0 13	100
2	Do.	—	Reservation for irrigation channel (not for sale)	0 1 8	—
3	Elhenewatta	—	Garden	1 2 13	100
4	Do.	—	Reservation for irrigation channel (not for sale)	0 1 0	—
Preliminary plan 11,110. Village—Uduwa West. Claimant—Crown.				A. R. P.	per acre, Rs.
1	Masmullekele or Mahathunamunawatta	Y. Sinnoris	Garden	0 0 8	100
2	Do.	do.	do.	0 0 30	100
Final village plan 86. Village—Talahagama. Claimant—Crown.				A. R. P.	per acre, Rs.
62d	Gongodakoratuwa	K. Babun Appu	Garden	0 2 3	50

Further particulars regarding these lands can be obtained from the Assistant Government Agent, Matara, and plans of them from the Surveyor-General.

Colonial Secretary's Office,  
Colombo, October 28, 1919.

GRAEME THOMSON,  
Colonial Secretary.

No. 3,587, S. P.—The Assistant Government Agent, Matara, will on Wednesday, December 17, 1919, at 2 P.M., at his office in Morawaka Resthouse, put up to auction, for sale or settlement, or will otherwise dispose of, the under-mentioned portions of Crown land, in accordance with the regulations of Government regarding land sales. Sixteen allotments of land situated in the Morawak korale division of the Matara District of the Southern Province.

Lot.	Name of Land.	Name of Applicant.	Description.	Extent.	Upset price
Final village plan 10. Village—Weliwe.				A. R. P.	per acre, Rs.
1A	Ellabodahena	—	Reservation (not for sale)	0 0 29	—
Block survey preliminary plan 12. Village—Siyambalagoda.				A. R. P.	per acre, Rs.
4	Pahurutotakoratuwa or Pahurutotaokanda	A. B. Salamon	Chena	1 0 19	30
71	Kudaladeniya	D. C. Senanayaka	Field	1 0 35	50
74A	Do.	D. M. Senanayaka	do.	0 0 38	50
87E	Lianagewatteokanda	K. Salaman	Chena	2 0 0	25
87F	Meegahakoratuwa	—	Reservation (not for sale)	0 2 19	—
87G	Do.	K. Sadris	Chena	1 3 33	25
Block survey preliminary plan 45. Village—Kotapola.				A. R. P.	per acre, Rs.
447M	Bulugahakoratuwa	W. Babanis	Chena	2 0 12	25
447L	Lindagawahena	do.	Jungle	7 3 34	25



Est.	Name of Land.	Final village plan 8. Village—Kaduruwana.		Extent.	Upset price per acre, Rs.
		Name of Applicant.	Description.		
578	Indurekellekumbura	D. W. Mohotti	Encroachment	1 1 16	100
Final village plan 23. Village—Urubokka.					
51½A	Godewatta	A. P. Babehamy	Encroachment	1 0 0	80
51½B	Do.	D. A. Palehawardana	do.	1 1 34	40
51½C	Do.	A. P. Babehamy	do.	2 2 36	45
51½D	Godadeniya	S. Don Davith	do.	1 3 7	160
51½E	Godawatta-dola	—	Stream (not for sale)	0 0 16	—
104B	Godewatta	P. Babahamy	Encroachment	0 0 27	20

Further particulars regarding these lands can be obtained from the Assistant Government Agent, Matara, and plans of them from the Surveyor-General.

Colonial Secretary's Office,  
Colombo, October 28, 1919.

GRAEME THOMSON,  
Colonial Secretary.

NOTICE is hereby given that the sale of land lot 1A in preliminary plan No. 10,726 fixed for December 4, 1919, and published in the *Government Gazette* No. 7,058 of October 17, 1919, is postponed for December 19, 1919.

Matara Kachcheri,  
October 21, 1919.

J. D. BROWN,  
Assistant Government Agent.

### LAND SALES IN THE EASTERN PROVINCE.

No. 1,504, E. P.—The Assistant Government Agent, Trincomalee, will on Tuesday, December 16, 1919, at 10 A.M., at his office in Trincomalee, put up to auction, for sale or settlement, or will otherwise dispose of, the under-mentioned portions of Crown land, in accordance with the regulations of Government regarding land sales. Seventy-one allotments of land situated in the Trincomalee town division, Koddiyar pattu, Tanglegam pattu, Kaddukkulam East and West divisions of the Trincomalee District of the Eastern Province.

Lot.	Name of Land.	Preliminary plan 5,345. Village—Andankulam.		Extent.	Upset price per acre, Rs.
		Name of Applicant.	Description.		
1	Andankulamvayal	Encroachment by C. M. Bawa	Paddy field	0 2 24	100*
2	Do.	Encroachment by E. Sivagurunatar	do.	3 2 16	100*
3	Andankulamvayalkadu	For general sale	Jungle fit for paddy	1 2 30	75*
Preliminary plan 5,439. Village—Palaiyuttu.					
1	Peykulamvayal	Encroachment by P. Yokisparak-kurukkal	Paddy field	3 2 37	30
2	Do.	—	Reservation for tank bund	0 1 26	—†
3	Palaiyuttukadu	—	do.	0 1 12	—†
Preliminary plan 5,331. Village—Muttur Division No. 1.					
1	Anatichenaikadu	General sale	Scrub jungle	0 1 20	20
2	Do.	do.	do.	0 0 9	20
3	Do.	—	Reservation for lane	0 0 9	—†
4	Do.	—	Reserved for Moorish burial ground	0 2 15	—†
5	Kottuvaravalavu	Encroachment by M. Noor Muhamadu	Coconut garden	0 0 9	—†
6	Vannantuvalavu	Encroachment by M. Vyramuttu	Tobacco garden	0 2 28	1,000
7	Do.	do.	Coconut garden	0 2 11	800
8	Pathinianvalavu	Encroachment by A. Mariampillai	do.	0 3 17	1,000
9	Do.	Encroachment by Antony Gabriel	Tobacco garden	0 1 29	800
10	Do.	Encroachment by A. Mariampillai and A. Gabriel	do.	0 0 17	800
11	Kiramakottuvalavu	—	Reserved for Village Tribunal Court	0 0 35	—†
12	Do.	—	Reserved for public use	0 0 27	—†
13	Do.	—	Reservation for lane	0 0 4	—†
Preliminary plan 5,377. Village—Muttur Division No. 1.					
1	Thandiadichenai	M. Muhaideen Bawa	Jungle fit for paddy	1 0 2	16§
2	Do.	—	Reservation for channel	0 0 20	—†
Preliminary plan 5,452. Village—Toppur.					
1	Adambankudavayal	Encroachment by P. Ahamadulebbai	Paddy field	0 3 1	45§
Preliminary plan 5,348. Village—Nilaveli.					
1	Valaattukadu or Irakkakandikadu	V. Kanavatimuttu	Jungle fit for paddy	9 3 19	35
Preliminary plan 5,363. Village—Tiriyai.					
1	Pallikkudavayalu	Rev. W. T. Garrett of the Wesleyan Mission	Coconut garden	0 1 0 4	12§
2	Therupumi	—	Reservation for lane	0 0 10 4	—†
3	Puthukkaddavayalu	K. Kanagasabai and another	Coconut garden	0 1 4 5	300
Preliminary plan 5,277. Village—Tiriyai.					
2	Neeravikandalvayal	Encroachment by M. Kandappan	Paddy field	0 2 21	25
3	Do.	do.	do.	1 0 36	25
14	Kandappenvayal	For general sale	do.	0 0 18	15
Preliminary plan 5,324. Village—Tiriyai.					
1	Pachchanveli	Encroachment by K. Vinasitampi	Paddy field	3 1 16	40
Preliminary plan 5,386. Village—Wilpanakulam.					
1	Pahalawelalanda	For general sale	Jungle fit for paddy	0 1 32	20
2	Pahalawela	Encroachment by K. Kandattai	Paddy field	1 3 34	20

Lot.	Name of Land.	Name of Applicant.	Description.	Extent.			Upset price per acre, Rs.
				A.	B.	P.	
Preliminary plan 5,378. Village—Ralappanawa.							
1	Ralappanawawela	Encroachment by V. Menikrala and others	Paddy field	23	3	9	—†
2	Do.	—	Reservation for tank bund	0	2	29	—†
3	Do.	—	do.	0	1	5	—†
Preliminary plan 5,438. Village—Periyakinniyai.							
1	Kuddikkarachchi	Encroachment by Kuppaitampi Jasin	Coconut garden	0	1	34	—‡
2	Do.	Encroachment by K. Meyadimpichchai	do.	1	0	26	—‡
3	Do.	Encroachment by A. Majeethu	do.	2	0	5	—‡
4	Do.	Encroachment by Urukkiyatamma	do.	0	2	38	50
5	Kaddaiyathumuddu	Encroachment by Jumatu Asumathu	do.	0	1	28	50
6	Do.	—	Reservation for road	0	0	5	—†
7	Do.	Encroachment by A. Abdul Cader	Coconut garden	1	1	14	100
8	Do.	—	Reservation for road	0	0	34	—†
9	Do.	Encroachment by A. Majithu	Coconut garden	3	0	16	150
10	Do.	Encroachment by J. Kayathan	do.	0	3	14	50
11	Do.	—	Reservation for road	0	1	20	—†
Preliminary plan 5,442. Village—Nilaveli.							
1	Nedunkudapulavu	M. Kachchumarakayar	Jungle fit for paddy	1	0	35	20
2	Do.	T. Seinulapdin	do.	1	1	7	20
Preliminary plan 5,443. Village—Nilaveli.							
1	Nedunkudapulavu	Encroachment by Kaderu Meidinnach-chiya	Paddy field	0	1	0	25
Preliminary plan 4,906. Village—Tamblegam.							
1	Veddukadu	M. Mohamadu Alim Saibu	Jungle fit for paddy	2	0	4	25¶
Preliminary plan 5,285. Village—Tamblegam.							
1	Pinganodachchaikadu alias Kinathadi-pallatukadu	S. M. Ismail	Jungle fit for paddy	2	0	22	50¶
Preliminary plan 4,662. Village—Kimbulpitiyawe.							
2658	Dambagahawatta	—	Reservation for bund	0	0	15	—†
2659	Do.	M. Vannakurala	Jungle fit for coconut	0	3	27	15
Preliminary plan 5,249. Village—Madawachchi.							
1	Thavuluwewepahala-wela	P. Kappurala and P. Malhami	Jungle fit for paddy	3	3	17	15
2	Thavuluwewehala-wela	D. Pinhami and P. Vannakkurala	do.	1	0	32	15
3	Do.	K. Vannihami	do.	1	0	28	15
Preliminary plan 5,414. Village—Muttur Division No. 1.							
1	Santiakalavalavu	Encroachment by A. Segu	Dwelling compound	0	0	5.25	300
Preliminary plan 3,968. Village—Nachchikudah.							
94396	Madatadikadu	V. Selvadurai	Jungle fit for coconut	0	0	20	25
Preliminary plan 5,449. Village—Makkiluttu.							
1	Makkiladiuttuvalavu	Encroachment by K. Tamotaram-pillai and others	Coconut and mango garden	1	0	4	—‡
2	Makkiladiuttukadu	—	Reservation for road	0	0	24	—†
3	Do.	A. V. Ramanatan	Fit for dwelling compound	1	0	12	25
4	Makkiladiuttuvalavu	Encroachment by Sabeira, wife of Sabeebu	Dwelling compound	0	0	22	30
Preliminary plan 5,405. Village—Mankanai.							
1	Aiyankudakadu	—	Reservation for road	0	0	16	—†
4	Mankanaiveli and Vannantarai	—	do.	0	0	22	—†
5	Mankanaiveli	V. Sitamparapillai	Jungle fit for coconut	0	1	33	25
6	Vannanturai	Encroachment by M. Sinnatampi	Coconut garden	0	0	18	25
7	Do.	do.	do.	0	0	12	25
9	Mankanaiveli	—	Reservation for road	0	0	18	—†
10	Do.	V. Sinnatampi	Jungle fit for coconut	0	2	29	20
11	Do.	—	Reservation for road	0	0	16	—†
13	Vamburumoddaikadu	—	Reservation for path	0	0	36	—†

\* Irrigable under Andankulam. The present irrigation rate is Re. 1.50 for construction and 77 cents for maintenance per acre per annum. The rate is variable in accordance with such conditions as to His Excellency the Governor may seem fit.

† Reservation. Not for sale.

‡ For settlement.

§ These lots will be sold subject to the condition that if at any time owing to the construction of any work at Government expense, it is rendered irrigable, the proprietors will pay irrigation rate which will be variable in accordance with such conditions as to His Excellency the Governor may seem fit.

¶ These lots contain timber.

¶ Irrigable under Kañtalai tank. For the present the purchasers will have to pay an irrigation rate of Rs. 2 per acre per annum. This rate is variable in accordance with such conditions as to His Excellency the Governor may seem fit.

Further information regarding the above lots can be obtained from the Assistant Government Agent, Trincomalee, and plans of them from the Surveyor-General.

Colonial Secretary's Office,  
Colombo, October 29, 1919.

GRAEME THOMSON,  
Colonial Secretary.

## LAND SALES IN THE PROVINCE OF UVA.

No. 1,376, P. of U.—On Wednesday, December 17, 1919, at 12 noon, the Government Agent for the Province of Uva will put up to auction, at his office in Badulla Kachcheri, the under-mentioned portions of Crown land, on the terms authorized by Government. Sixteen allotments of land situated in the Udukinda and Wellassa divisions of the Badulla District of the Province of Uva.

Preliminary plan 2,005. Village—Haputalegama in Mahapalata korale of Udukinda division.

Claimant—Crown land (encroached upon by Dissanayake Mudiyansele Appuhamy Gamarala).

Lot.	Name of Land.	Name of Applicant.	Description.	Extent.	Upset price
				A. R. P.	per acre, Rs.
6	Kalugalpottewatta	—	Contains tea 11 years old, oranges, and 2 sapu trees 25 years old	2 1 18	600*
	Final village plan 119. Village—Obadallagama in Mahapalata korale of Udukinda division.				
	Claimant—Crown land (encroachment by Ovanna Awanna Muttu Carupen Kangany of Poonagala Group, Koslanda).				
25A1	Wattupitiya	—	Tea 6 months old, also containing 21 perchés of tea 5 years old (railway reservation) (not for sale)	0 3 16	—†
	Final village plan 76. Village—Kontehela in Mahapalata korale of Udukinda division. Claimant—Crown.				
5v	Paranaminiwanwewepatana	Mr. K. D. Don	Patana	6 3 29	50
5v	Do.	—	Patana (reservation for kandura) (not for sale)	3 0 3	—†
	Final village plan 168. Village—Bakinigahawela in Medagam pattu korale of Wellassa division. Claimant—Crown.				
18v	Kitulelandewatta or Kitullanda	Halpanmude Panguwegedera Tissahami	Chena	1 3 30	20†
	Preliminary plan 2,001. Village—Haputalegama in Mahapalata korale of Udukinda division. Claimant—Crown.				
1	Kadawattepatana	—	Patana (reservation for bridle road) (not for sale)	0 0 18·1	—†
	Preliminary plan 2,046. Village—Situated within the Local Board limits of Bandarawela. Claimant—Crown.				
1	Panwewapatana	—	Meadow (to be reserved) (not for sale)	1 1 12·4	—†
2	Do.	—	do.	0 1 38·8	—†
	Final village plan 118. Village—Kabillawela in Mahapalata korale of Udukinda division. Claimant—Crown.				
1s	Inikanbeddepatana	Mr. A. C. W. Samarakoor	Patana	3 0 37	100
1r	Do.	Dr. Louis Brohier	do.	3 1 1	100
1u	Do.	—	Patana (reservation for Gansabhawa road) (not for sale)	0 0 28	—†
1v	Gabbalagodehena	J. D. Madanayake	Patana	2 0 21	75
1w	Do.	—	Patana (reservation for kandura) (not for sale)	0 1 9	—†
	Final village plan 169. Village—Kendawinna in Medagam pattu korale of Wellassa division. Claimant—Crown land (encroached upon by Girawi).				
22L1	Badullagahawatta	Badullagahawatte Girawi	Chena contains 4 coconut trees about 8 years old, plantain bushes, arecanut trees, orange trees, mango trees, and a house with two rooms	0 3 31	30†
	Claimant—Crown.				
22L2	Dombagahawatta	Delgahagedera Baba	Chena	1 0 10	20†
40L	Himbiliyagahawatta	Kamategedera Banda	Chena contains 2 jak trees	1 0 38	40†

\* Re-advertised for non-payment of the balance purchase amount. † To be reserved. ‡ Re-advertised.

Further information regarding the above lands can be obtained from the Government Agent, Province of Uva, and their plans from the Surveyor-General.

Colonial Secretary's Office,  
Colombo, October 28, 1919.

GRAEME THOMSON,  
Colonial Secretary.

THE Government Agent of the Province of Uva is prepared to receive on or before Monday, December 1, 1919, at the Badulla Kachcheri, written applications for the lease in perpetuity, subject to the provision that rent shall be revised at every interval of 30 years, counting from the date of the commencement of the lease, from December 17, 1919, the under-mentioned portion of Crown land, to be planted with fruit trees and grapes. No such applications will be entertained unless the applicant gives his full name and address, and until he makes with the Government Agent a deposit of survey fees as noted against the lot. Such deposit will not be returned until the lease of the land has been sold, or until it has been decided by the Government Agent that it will not be sold. On Wednesday, December 17, 1919, at the Badulla Kachcheri, the sale of the lease will be put up to auction, in accordance with the regulations of the Government regarding the lease of Crown land. The highest bidder for the premium shall be the purchaser of the lease, but the bidding shall be confined to the original applicant and those other applicants whose applications shall have been made in the manner above specified.

The conditions of lease are obtainable from the Government Agent of the Province of Uva, and the plan of the land from the Surveyor-General.

An allotment of Crown land situated in Mahapalata korale of the Badulla District of the Province of Uva.

Lot.	Name of Applicant.	Name of Land.	Extent.	Survey fees per acre.	Upset premium for the first 30 years.		
					Each of the first 6 years.	Each of the remaining 24 years.	Rs. c.
			A. R. P.	Rs. c.	Rs. c.	Rs. c.	Rs. c.
1084	Dr. P. M. Muttukumaru and Mr. C. Nawasiwayam	Dambagollepatana	11 1 33	5 0	11 0	2 0	6 0

Colonial Secretary's Office,  
Colombo, October 29, 1919.

GRAEME THOMSON,  
Colonial Secretary.

THE Government Agent of the Province of Uva is prepared to receive on or before Monday, December 1, 1919, at the Badulla Kachcheri, written applications for the lease in perpetuity, subject to the provision that rent shall be revised at every interval of 30 years, counting from the date of the commencement of lease, from December 17, 1919, the under-mentioned portion of Crown land, to be planted with vegetables. No such applications will be entertained unless the applicant gives his full name and address, and until he makes with the Government Agent a deposit of survey fees as noted against the lot. Such deposit will not be returned until the lease of the land has been sold, or until it has been decided by the Government Agent that it will not be sold. On Wednesday, December 17, 1919, at the Badulla Kachcheri, the sale of the lease will be put up to auction, in accordance with the regulations of the Government regarding the lease of Crown lands. The highest bidder for the premium shall be the purchaser of the lease, but the bidding shall be confined to the original applicant and those other applicants whose applications shall have been made in the manner above specified.

The conditions of lease are obtainable from the Government Agent, Province of Uva, and the plan of the land from the Surveyor-General.

An allotment of Crown land situated in Rilpola korale of the Badulla District of the Province of Uva.

Final village plan 29. Village—Kendagolla in Rilpola korale of Yatikinda division. Description—Patana.

Lot.	Name of Applicant.	Name of Land.	Extent.	Survey fees per acre.	Upset premium per acre.	Annual rent per acre for the first 30 years.		
						Each of the first 6 years.	Each of the remaining 24 years.	
			A. R. P.	Rs. c.	Rs. c.	Rs. c.	Rs. c.	Rs. c.
22B	Mr. William Perera	Ambalankapallepatana Ambalangodepatana	alias 2 0 10	3 0	6 0	1 0	3 0	

Colonial Secretary's Office,  
Colombo, October 29, 1919.

GRAEME THOMSON,  
Colonial Secretary.

THE Government Agent of the Province of Uva is prepared to receive on or before Monday, December 1, 1919, at the Badulla Kachcheri, written applications for the lease in perpetuity, subject to the provision that rent shall be revised at every interval of 30 years, counting from the date of the commencement of the lease, from December 17, 1919, the under-mentioned portion of Crown land, to be planted with vegetables. No such applications will be entertained unless the applicant gives his full name address, and until he makes with the Government Agent a deposit of survey fees as noted against the lot. Such deposit will not be returned until the lease of the land has been sold, or until it has been decided by the Government Agent that it will not be sold. On Wednesday, December 17, 1919, at the Badulla Kachcheri, the sale of the lease will be put up to auction, in accordance with the regulations of the Government regarding the lease of Crown lands. The highest bidder for the premium shall be the purchaser of the lease, but the bidding shall be confined to the original applicant and those other applicants whose applications shall have been made in the manner above specified.

The conditions of lease are obtainable from the Government Agent of the Province of Uva, and the plan of the land from the Surveyor-General.

An allotment of Crown land situated in Wellawaya korale of the Badulla District of the Province of Uva.

Preliminary plan 2,050. Village—Telulla in Wellawaya korale of Wellawaya division. Description—Jungle.

Lot.	Name of Applicant.	Name of Land.	Extent.	Survey fees per acre.	Upset premium per acre.	Annual rent per acre for the first 30 years.		
						Each of the first 6 years.	Each of the remaining 24 years.	
			A. R. P.	Rs. c.	Rs. c.	Rs. c.	Rs. c.	Rs. c.
1	Tillekaratne Mudriyanselage Ganeti	Talgasyawa	1 0 18	3 0	5 50	0 84	2 50	

Colonial Secretary's Office,  
Colombo, October 29, 1919.

GRAEME THOMSON,  
Colonial Secretary.

## LAND SALES BY THE SETTLEMENT OFFICER.

### SOUTHERN PROVINCE.

No. 5,316, S. O.—On Tuesday, December 16, 1919, at 9 A.M., the Land Settlement Officer will put up for sale or settlement, at Kahawatta, the under-mentioned portions of Crown land, on the terms authorized by Government. Seven allotments of land situated in the West Giruwa pattu division of the Hambantota District of the Southern Province.

Block survey preliminary plan 263.—Pallattara.

Lot.	Name of Land.	Name of Claimant.	Description.	Extent.
				A. R. P.
18D	Pelawatta	(1) Suraweerage Babunhamy, (2) Wanigapurage Punne	Chena	0 0 28
18E	Masmorugahahena	Baladurage Sinno	do.	0 1 16
25A	Punchiwewagawahena	(1) Arambage Babunhamy, (2) Paranavitaranage Don Juwanis	do.	0 2 11
25	Do.	do.	Garden	3 3 11
159A	Nugawelawewa	Naotunnage Don Adrian de Silva of Wattedgama	do.	0 0 18
355	Rouggahahena, Demata-attawatta alias Telugahahawatta and Atmagahahawatta	Tuduwewattege Andras de Silva, Police Officer, Kahawatta	Citronella and chena	1 2 18
42	Megahahena	(1) Mahabaddanage Don Elias, (2) Ratnapala Terunnance	Bare land	1 1 35

Upset price at Rs. 15 to Rs. 50 per acre. Further information regarding these lands can be obtained from the Land Settlement Officer, and plans of them from the Surveyor-General.

Colonial Secretary's Office,  
Colombo, October 28, 1919.

GRAEME THOMSON,  
Colonial Secretary.

## LAND ACQUISITION NOTICES.

HAVING been duly directed by the Governor, with the advice of the Executive Council, acting under the provisions of "The Land Acquisition Ordinance of 1876," section 6, to take order for the acquisition of the following land, required for a public purpose, namely, for a metal quarry on the 19th mile of the Anguruwatota-Alutgama road, to wit:—

Lot.	Name of Land.	Description.	Name of Claimant.	Extent. A. B. P.
1	Kurunduwatta	Contains coconuts, 2 dwelling houses, 1 in course of construction and rock	Owitigala Vidanage Charlisa and 4 others (claimed jointly)	0 2 12.88

I hereby give public notice, as required by section 7, that the Government proposes to take possession of the land. All persons interested in the aforesaid land are hereby required to appear personally or by agent before me at the Kalutara Kachcheri, on December 22, 1919, at 10 A.M., and to state the nature of their respective interests in the land, and the amount and particulars of their claims to compensation for such interests.

Kalutara Kachcheri,  
October 25, 1919.

T. A. HODSON,  
Assistant Government Agent.

HAVING been duly directed by the Governor, with the advice of the Executive Council, acting under the provisions of "The Land Acquisition Ordinance of 1876," section 6, to take order for the acquisition of the following land, required for a public purpose, namely, for the construction of the Government Girls' School at Gamagoda, to wit:—

Lot.	Name of Land.	Description.	Name of Claimant.	Extent. A. B. P.
1	Ganilmehena	Chena	K. Ukku Menika and Punchi Kumarihamy	0 2 1.1

I hereby give public notice, as required by section 7, that the Government proposes to take possession of the land. All persons interested in the aforesaid land are hereby required to appear personally or by agent before me at the Kandy Kachcheri on November 28, 1919, at 2 P.M., and to state the nature of their respective interests in the land, and the amount and particulars of their claims to compensation for such interests.

Kandy Kachcheri,  
October 31, 1919.

C. S. VAUGHAN,  
Government Agent.

HAVING been duly directed by the Governor, with the advice of the Executive Council, acting under the provisions of "The Land Acquisition Ordinance of 1876," section 6, to take order for the acquisition of the following lands, required for a public purpose, namely, for forming a recreation ground for Nawalapitiya, to wit:—

Lot.	Name of Land.	Description.	Name of Claimant.	Extent. A. B. P.
1	—	Filled up land contains coconut trees and a drain	Deen Musaffer	0 1 12.49
2	Bridgend estate	Filled up land, open land, and back lane	Heirs of Mr. Aymer	1 1 27.45
3	—	Filled up land and back lane	A. D. Samel Hamid	0 0 5.74
4	—	Filled up land, back lane, and open land	Cader Saibo	0 0 11.11
5	—	Open land and back lane	Sangaiya Chetti	0 0 2.46
6	—	do.	Ahamadu Lebbe	0 0 0.75

I hereby give public notice, as required by section 7, that the Government proposes to take possession of the lands. All persons interested in the aforesaid lands are hereby required to appear personally or by agent before me at the Local Board Office, Nawalapitiya, on November 25, 1919, at 10 A.M., and to state the nature of their respective interests in the land, and the amount and particulars of their claims to compensation for such interests.

Kandy Kachcheri,  
October 31, 1919.

C. S. VAUGHAN,  
Government Agent.

HAVING been duly directed by the Governor, with the advice of the Executive Council, acting under the provisions of "The Land Acquisition Ordinance of 1876," section 6, to take order for the acquisition of the following lands, required for a public purpose, namely, for improvements to Nawalapitiya town, to wit:—

Lot.	Name of Land.	Description.	Name of Claimant.	Extent. A. B. P.
1	Bridgend estate	Filled up land and back lane	Heirs of Mr. Aymer	0 0 19.62
2	Do.	Back lane	Ahamadu Lebbe	0 0 1.43
3	—	do.	K. K. M. M. Meera	0 0 3.15
4	—	do.	Sangaiya Chetti	0 0 0.04
5	Bridgend estate	Open land	do.	0 0 0.32
6	Do.	Open land contains a guava tree	Heirs of Mr. Aymer	0 0 1.03
7	Do.	Open land contains a kital tree	do.	0 0 1.87

I hereby give public notice, as required by section 7, that the Government proposes to take possession of the lands. All persons interested in the aforesaid lands are hereby required to appear personally or by agent before me at the Local Board Office, Nawalapitiya, on November 25, 1919, at 10 A.M., and to state the nature of their respective interests in the lands, and the amount and particulars of their claims to compensation for such interests.

Kandy Kachcheri,  
October 31, 1919.

C. S. VAUGHAN,  
Government Agent.

HAVING been duly directed by the Governor, with the advice of the Executive Council, acting under the provisions of "The Land Acquisition Ordinance of 1876," section 6, to take order for the acquisition of the following land, required for a public purpose, namely, public latrines, to wit:—

Lot.	Name of Land.	Description.	Name of Claimant.	Extent. A. B. P.
1	Radawagewatta	Garden	Paranahewage Balahamy of Piladuwa and others	0 0 14.56

I hereby give public notice, as required by section 7, that the Government proposes to take possession of the land. All persons interested in the aforesaid land are hereby required to appear personally or by agent before me at Matara Kachcheri on December 19, 1919, at 11 A.M., and to state the nature of their respective interests in the land, and the amount and particulars of their claims to compensation for such interests.

Matara Kachcheri,  
October 21, 1919.

J. D. BROWN,  
Assistant Government Agent.

HAVING been duly directed by the Governor, with the advice of the Executive Council, acting under the provisions of "The Land Acquisition Ordinance of 1876," section 6, to take order for the acquisition of the following lands, required for a public purpose, namely, public latrine, to wit:—

Lot.	Name of Land.	Description.	Village—Gabadawidiya.	Name of Claimant.	Extent.		
					A.	R.	P.
1	Wanigewatta	Old coconut garden		Mrs. M. K. Cade Silva and others	0	0	5.32
2	Wewelpokunewatta	do.		R. A. Sadiris Appu and others	0	0	0.31

I hereby give public notice, as required by section 7, that the Government proposes to take possession of the lands. All persons interested in the aforesaid lands are hereby required to appear personally or by agent before me at Matara Kachcheri on December 19, 1919, at 11 A.M., and to state the nature of their respective interests in the lands, and the amount and particulars of their claims to compensation for such interests.

Matara Kachcheri,  
October 24, 1919.

J. D. BROWN,  
Assistant Government Agent.

HAVING been duly directed by the Governor, with the advice of the Executive Council, acting under the provisions of "The Land Acquisition Ordinance of 1876," section 6, to take order for the acquisition of the following land, required for a public purpose, namely, Galbokka market, to wit:—

Lot.	Name of Land.	Description.	Village—Galbokka.	Name of Claimant.	Extent.		
					A.	R.	P.
1	Palliyegurugewatta	Old garden		I. Alim Saibu and others	0	1	9.27

I hereby give public notice, as required by section 7, that the Government proposes to take possession of the land. All persons interested in the aforesaid land are hereby required to appear personally or by agent before me at Weligama Resthouse on November 25, 1919, at 10 A.M., and to state the nature of their respective interests in the land, and the amount and particulars of their claims to compensation for such interests.

Matara Kachcheri,  
October 24, 1919.

J. D. BROWN,  
Assistant Government Agent.

HAVING been duly directed by the Governor, with the advice of the Executive Council, acting under the provisions of "The Land Acquisition Ordinance of 1876," section 6, to take order for the acquisition of the following lands, required for a public purpose, namely, for deviating the Karawanella-Pindeniya road, to wit:—

Lot.	Name of Land.	Description.	Village—Gonaramba.	Name of Claimant.	Extent.		
					A.	R.	P.
1	Kongahamulawatta	Garden		Omaru Lebbe Saibu Lebbe	0	0	29.6
2	Manthiriyagewatta	do.		Lewel Tamby Samsadeen	0	0	4.4

I hereby give public notice, as required by section 7, that the Government proposes to take possession of the lands. All persons interested in the aforesaid lands are hereby required to appear personally or by agent before me at Ruanwella Village Tribunal on November 29, 1919, at 2 P.M., and to state the nature of their respective interests in the lands, and the amount and particulars of their claims to compensation for such interests.

Kegalla Kachcheri,  
October 24, 1919.

G. F. R. BROWNING,  
Assistant Government Agent.

HAVING been duly directed by the Governor, with the advice of the Executive Council, acting under the provisions of "The Land Acquisition Ordinance of 1876," section 6, to take order for the acquisition of the following land, required for a public purpose, namely, for Hemmatagama boys' school garden, to wit:—

Lot.	Name of Land.	Description.	Village—Ginihappitiya.	Name of Claimant.	Extent.		
					A.	R.	P.
1	Bodikotuwewatta <i>alias</i> Siyambalagahamulawatta	Rubber land		Tambi Lebbe Abdul Rahiman Lebbe	0	1	0

I hereby give public notice, as required by section 7, that the Government proposes to take possession of the land. All persons interested in the aforesaid land are hereby required to appear personally or by agent before me at Kegalla on November 25, 1919, at 11 A.M., and to state the nature of their respective interests in the land, and the amount and particulars of their claims to compensation for such interests.

Kegalla Kachcheri,  
October 24, 1919.

G. F. R. BROWNING,  
Assistant Government Agent.

HAVING been duly directed by the Governor, with the advice of the Executive Council, acting under the provisions of "The Land Acquisition Ordinance of 1876," section 6, to take order for the acquisition of the following lands, required for a public purpose, namely, for a metal quarry and an approach road thereto near the 10½ mile of the Pindeniya road, to wit:—

Lot.	Name of Land.	Description.	Village—Mattamagoda.	Name of Claimant.	Extent.		
					A.	R.	P.
1A	Pelawatta or Muruttegahamulawatta	Garden		Sena Casila Marikar and 2 others	0	0	17.9
2	Galbokkehena or Kadurugahamulahena	Chena		Sena Casila Marika and another	0	1	15
3	Kahatagahamulahena or Gurandagahamulahena	do.		Uduma Lebbe Ismail Marikar	0	0	30
4	Galbokkehena	do.		Sena Casila Marikar and another	0	0	25.5

I hereby give public notice, as required by section 7, that the Government proposes to take possession of the lands. All persons interested in the aforesaid lands are hereby required to appear personally or by agent before me at Ruanwella Village Tribunal on November 29, 1919, at 2 P.M., and to state the nature of their respective interests in the lands, and the amount and particulars of their claims to compensation for such interests.

Kegalla Kachcheri,  
October 24, 1919.

G. F. R. BROWNING,  
Assistant Government Agent.