

Ceylon Government Gazette

Published by Authority.

No. 7,070 — FRIDAY, DECEMBER 12, 1919.

Part III.—Lands.

Separate paging is given to each Part in order that it may be filed separately.

	PAGE		PAGE		PAGE
Land Settlement Notices :—		Land Sales by the Government Agents :—		Land Sales by the Settlement Officer :—	
Final Orders ..	2013	North-Western Province ..	2032	Northern Province ..	—
Preliminary Notices ..	2017	North-Central Province ..	—	Eastern Province ..	—
Land Sales by the Government Agents :—		Province of Uva ..	—	North-Western Province ..	2034
Western Province ..	2029	Province of Sabaragamuwa ..	2034	North-Central Province ..	—
Central Province ..	—	Land Sales by the Settlement Officer :—		Province of Uva ..	—
Southern Province ..	2031	Western Province ..	—	Province of Sabaragamuwa ..	—
Northern Province ..	—	Central Province ..	—	Land Acquisition Notices ..	2036
Eastern Province ..	2031	Southern Province ..	—	Land Resumption Notices ..	—

FINAL ORDERS.

Kurunegala S. O. No. 2,752.

Order under Section 4, Sub-section (1), of "The Waste Lands Ordinances of 1897, 1899, 1900, and 1903," declaring Land to be Crown Property.


In the matter of the land commonly called or known as Sundrapolamukulana, situate in the village of Gurulepola, in the Kudagalboda korale of the Weudawili hatpattu of the Kurunegala District, in the North-Western Province, and of "The Waste Lands Ordinances of 1897, 1899, 1900, and 1903."

Whereas in pursuance of section 1 of the said Ordinances it was duly notified on the 21st day of February, 1919, that if no claim to the land commonly called or known as Sundrapolamukulana, situate in the village of Gurulepola, in the Kudagalboda korale of the Weudawili hatpattu of the Kurunegala District, in the North-Western Province, containing in extent 14 perches, and shown as lot 2495 in preliminary plan 4,440 and in the annexed diagram, was made to John Murray Davies, Special Officer appointed under section 28 of the said Ordinances, within the period of three months from the date specified in such notice, such land would be declared the property of the Crown, and dealt with on account of the Crown (*vide* Notice No. 7,134):

And whereas Cajetan Lawrence Rodrigo Muttupulle made claim thereto, and whereas the said claimant has withdrawn his claim to the said land, I, John Murray Davies, the aforesaid Special Officer, under and by virtue of the powers vested in me in that behalf by section 4 of the said Ordinances, do hereby on this 12th day of November, 1919, order and declare, under section 4, sub-section (1), of the said Ordinances, that the said land, as more fully described herein below, is the property of the Crown.

Description of the Land referred to.

The land commonly called or known as Sundrapolamukulana, situated in the village of Gurulepola, in the Kudagalboda korale of the Weudawili hatpattu of the Kurunegala District, in the North-Western Province, containing in extent 14 perches, shown as lot 2495 in preliminary plan 4,440 and in the annexed diagram; and bounded as follows: on the north, east, and south by Bulugahamulawatta *alias* Mount Mary estate claimed by C. L. R. Muttupillai of Kotahena, Colombo; on the west by Sundrapolamukulana belonging to the Crown.



Surveyor-General's Office,
Colombo, January 22, 1919.

Scale of 4 Chains to an Inch.

C. R. LUNDIE,
for Surveyor-General.

November 12, 1919.

J. M. DAVIES,
Special Officer.

Kurunegala S. O. No. 2,753.**Order under Section 4, Sub-section (1), of "The Waste Lands Ordinances of 1897, 1899, 1900, and 1903."**

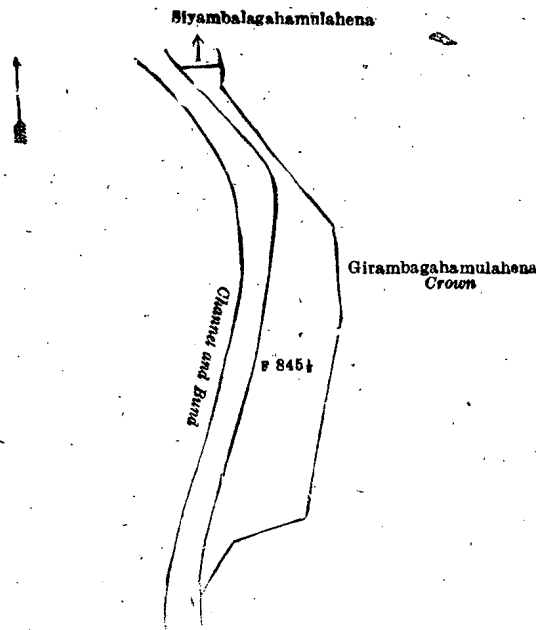
In the matter of the land commonly called or known as Girambegahahena, situate in the village of Wedeniya, in the Mahagalboda Egoda korale of the Hiriyala hatpattu of the Kurunegala District, in the North-Western Province, and of "The Waste Lands Ordinances of 1897, 1899, 1900, and 1903."

WHEREAS in pursuance of section 1 of the said Ordinances it was duly declared and notified on the 20th day of June, 1919, that if no claim to the land commonly called or known as Girambegahahena, situate in the village of Wedeniya, in the Mahagalboda Egoda korale of the Hiriyala hatpattu of the Kurunegala District, in the North-Western Province, containing in extent 1 acre and 16 perches, and shown as lot F 845½ in preliminary plan 1,919 and in the annexed diagram, was made to John Murray Davies, Special Officer appointed under section 28 of the said Ordinances, within the period of three months from the date specified in the said notice, such land would be declared the property of the Crown, and dealt with on account of the Crown (*vide* Notice No. 7,261):

And whereas Joseph Perera Seneviratna Jayawardana, Notary Public, made claim thereto, and I, John Murray Davies, the aforesaid Special Officer, made due inquiry into such claim, and whereas the said claimant and I came to an agreement in writing dated the 8th day of October, 1919, concerning the said land, under section 4, sub-section (1), of the said Ordinances; whereby it was agreed that the said claimant should be declared the purchaser of the said land upon payment, on or before the 6th day November, 1919, to the Government Agent at Kurunegala, or to the Settlement Officer, of a sum of Rupees Twenty-two only (Rs. 22), as the purchase amount of the said land; and whereas the said amount has been duly paid by the said claimant, he is hereby, in pursuance of the agreement aforementioned, declared to be the purchaser of the said land, as more fully described herein below.

Description of the Land referred to.

The land commonly called or known as Girambegahahena, situated in the village of Wedeniya, in the Mahagalboda Egoda korale of the Hiriyala hatpattu of the Kurunegala District, in the North-Western Province, containing in extent 1 acre and 16 perches, and shown as lot F 845½ in preliminary plan No. 1,919 and in the annexed diagram; and bounded as follows: on the north by Siyambalagahamulahena sold by the Crown under the Waste Lands Ordinances, Girambagahamulahena declared to be the property of the Crown under the Waste Lands Ordinances; on the east and south by Girambagahamulahena declared to be the property of the Crown under the Waste Lands Ordinances; on the west by a channel and bund.



Surveyor-General's Office,
Colombo, April 30, 1919.

Scale of 4 Chains to an Inch.

J. M. DAVIES,
Special Officer.

C. R. LUNDIE,
for Surveyor-General.

November 15, 1919.

Kurunegala S. O. No. 2,754.**Order under Section 4, Sub-section (1), of "The Waste Lands Ordinances of 1897, 1899, 1900, and 1903."**

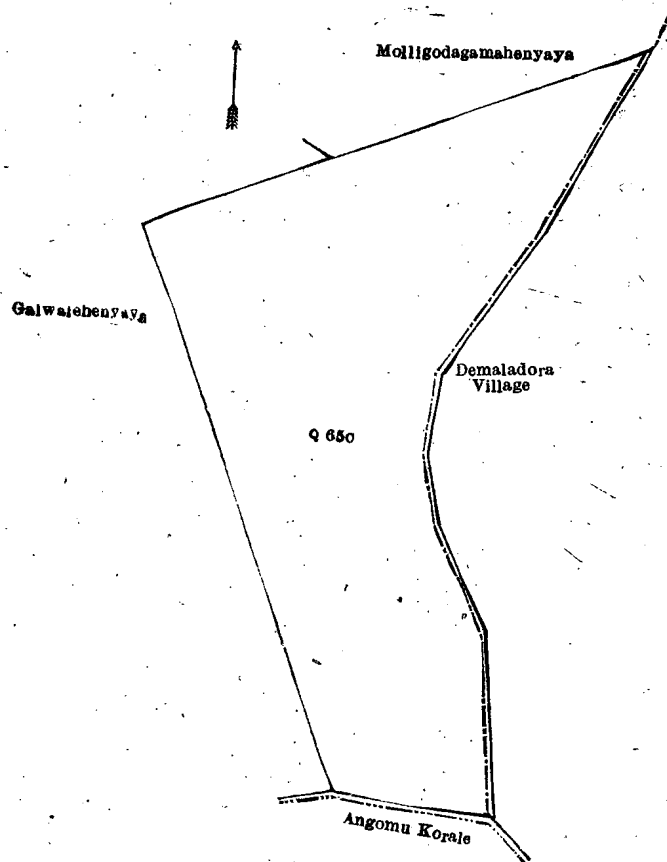
In the matter of the land commonly called or known as Pathrawehenyaya, situate in the village of Molligodagama, in the Tissawa korale of the Dewameddi hatpattu of the Kurunegala District, in the North-Western Province, and of "The Waste Lands Ordinances of 1897, 1899, 1900, and 1903."

WHEREAS in pursuance of section 1 of the said Ordinances it was duly declared and notified on the 27th day of June, 1919, that if no claim to the land commonly called or known as Pathrawehenyaya, situate in the village of Molligodagama, in the Tissawa korale of the Dewameddi hatpattu of the Kurunegala District, in the North-Western Province, containing in extent 7 acres 3 roods and 5 perches, and shown as lot Q 65c in preliminary plan 4,220 and in the annexed diagram, was made to John Murray Davies, Special Officer appointed under section 28 of the said Ordinances, within the period of three months from the date specified in the said notice, such land would be declared the property of the Crown, and dealt with on account of the Crown (*vide* Notice No. 7,275):

And whereas Felix Joseph Lucas Fernando made claim thereto, and I, John Murray Davies, Special Officer appointed under section 28 of the said Ordinances, made due inquiry into such claim, and whereas the said claimant and I came to an agreement in writing dated the 18th day of October, 1919, concerning the said land, under section 4, sub-section (1), of the said Ordinances; whereby it was agreed that Felix Joseph Lucas Fernando (junior) should be declared the purchaser of the said land, upon payment to the Settlement Officer of a sum of Rupees One hundred and Seventy-one and Cents Fifty only (Rs. 171.50), as the purchase amount of the said land; and whereas the said amount has been duly paid by the said claimant, the said Felix Joseph Lucas Fernando (junior) is hereby, in pursuance of the agreement aforementioned, declared to be the purchaser of the said land, as more fully described herein below.

Description of the Land referred to.

The land commonly called or known as Pathrawehenyaya, situated in the village of Molligodagama, in the Tissawa korale of the Dewameddi hatpattu of the Kurunegala District, in the North-Western Province, containing in extent 7 acres 3 roods and 5 perches, shown as lot Q 65c in preliminary plan 4,220 and in the annexed diagram; and bounded as follows: on the north by Galwalehenyaya claimed by Bandaramahatmaya and others, Molligodagamahenyaya claimed by Mrs. Goonewardena; on the east by the village limit of Demaladora; on the south by the boundary of the Angomu korale; on the west by Galwalahenyaya claimed by Bandaramahatmaya and others.



Surveyor-General's Office,
Colombo, May 3, 1919.

Scale of 4 Chains to an Inch.

J. M. DAVIES,
Special Officer.

C. R. LUNDIE,
for Surveyor-General.

October 22, 1919.

Anuradhapura S. O. No. 1,026.**Order under Section 2 of "The Waste Lands Ordinances of 1897, 1899, 1900, and 1903," declaring Land to be Crown Property;**

In the matter of the land commonly called or known as Weeragahawatta, situate in the village of Diganegama, in the Galkadawala tulana of the Nuwaragam Korale of the Nuwaragam palata, in the North-Central Province, and of "The Waste Lands Ordinances of 1897, 1899, 1900, and 1903."

The notice required by section 1 of "The Waste Lands Ordinances of 1897, 1899, 1900, and 1903," having been duly published in manner prescribed by that section in respect of the above-named land (*vide* Notice No. 7,323), and no claim having been made to the said land or to any interest therein within the period of three months from the date specified in the said notice, I, John Murray Davies, Special Officer appointed under section 28 of the said Ordinances, under and by virtue of the powers vested in me in that behalf by section 2 of the said Ordinances, do hereby on this 5th day of November, 1919, order and declare that the said land, as more fully described herein below, situate in the village of Diganegama, in the Galkadawala tulana of the Nuwaragam korale of the Nuwaragam palata, in the North-Central Province, and shown as lot 41 in block survey preliminary plan 739 and in the annexed diagram, and containing in extent 15 perches, is the property of the Crown.

Description of the Land referred to.

The land commonly called or known as Weeragahawatta, situated in the village of Diganegama, in the Galkadawala tulana of the Nuwaragam korale of the Nuwaragam palata, in the North-Central Province, containing in extent 15 perches, and shown as lot 41 in block survey preliminary plan 739 and in the annexed diagram; and bounded as follows: on the north and east by Tisbamba declared to be the property of the Crown under the Waste Lands Ordinances; on the south by Palugahawattayaya claimed by Kapurala Gamaralage Monikrala and others; on the west by Tisbamba declared to be the property of the Crown under the Waste Lands Ordinances.



Surveyor-General's Office,
Colombo, June 10, 1919.

Scale of 4 Chains to an Inch.

J. M. DAVIES,
Special Officer.

C. R. LUNDIE,
for Surveyor-General.

November 5, 1919.

Uva S. O. No. 2,406.

**Order under Section 4, Sub-section (1), of "The Waste Lands Ordinances of 1897, 1899, 1900, and 1903,"
declaring Lands to be Crown Property.**

In the matter of the lands commonly called or known as Yadalgamuwakele and area of streams, situate in the village of Yadalgamuwa, in the Sittaramapalata korale of the Wellawaya division, in the Province of Uva, and of "The Waste Lands Ordinances of 1897, 1899, 1900, and 1903."

WHEREAS in pursuance of section 1 of the said Ordinances it was duly notified on the 7th day of September, 1917, that if no claim to the lands commonly called or known as Yadalgamuwakele and area of streams, situate in the village of Yadalgamuwa, in the Sittaramapalata korale of the Wellawaya division, in the Province of Uva, containing in extent 6,224 acres, and shown as lot 1 and unlotted streams in topo preliminary plan 26 and in the annexed diagram, was made to John Murray Davies, Special Officer appointed under section 28 of the said Ordinances, within the period of three months from the date specified in such notice, such lands would be declared the property of the Crown, and dealt with on account of the Crown (*vide* Notice No. 6,539):

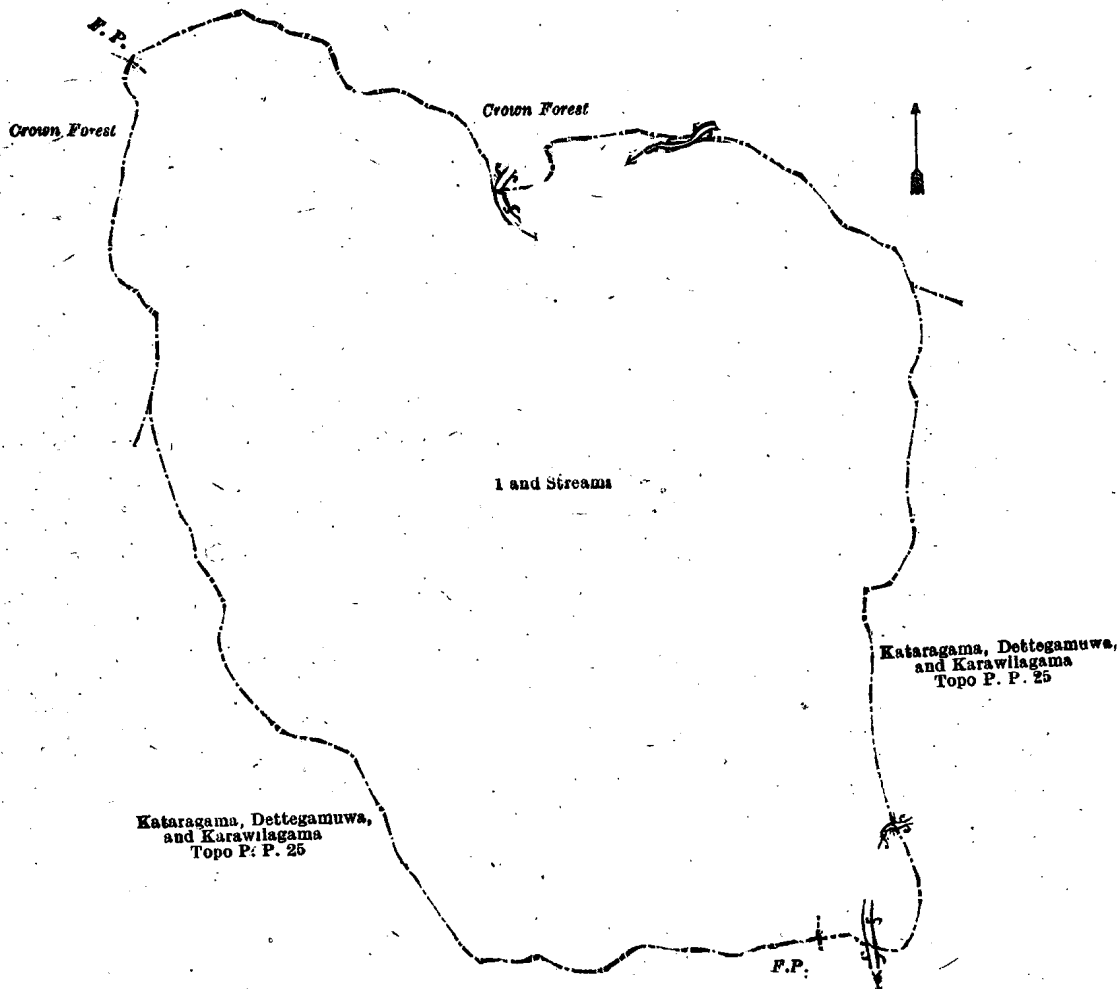
And whereas (1) Kosgolle Bandaranayake Jayasekere Mudiyansele Punchi Banda Ulwita, as Basnayaka Nilame of Ruhunu Maha Kataragama Dewale, and (2) Polommaruwa Dhammadinna Piyaratane, Nayaka Thero, Kataragama, made claim thereto, and whereas the said claimants have withdrawn their claims to the said lands, I, John Murray Davies, the aforesaid Special Officer, under and by virtue of the powers vested in me in that behalf by section 4 of the said Ordinances, do hereby on this 17th day of November, 1919, order and declare, under section 4, sub-section (1), of the said Ordinances, that the said land and streams, as more fully described herein below, are the property of the Crown.

Description of the Lands referred to.

The following lots situated in the village of Yadalgamuwa, in the Sittaramapalata korale of the Wellawaya division, in the Province of Uva, as described in the annexed diagram:—

Lot.	Name of Land.	Extent, A. R. P.
1	Yadalgamuwakele	6,170 0 0
—	Area of streams . .	54 0 0
	Topo preliminary plan 26.	6,224 0 0

and bounded as follows: on the north by the Crown forest; on the east by the Crown forest, the village limits of Kataragama, Dettogamuwa, and Karawilagama (Topo P. P. 25); on the south by the village limits of Kataragama, Dettogamuwa, and Karawilagama (Topo P. P. 25); on the west by the village limits of Kataragama, Dettogamuwa, and Karawilagama (Topo P. P. 25), the Crown forest.



Surveyor-General's Office,
Colombo, June 13, 1917.

Scale of 64 Chains to an Inch.

A. H. G. DAWSON,
for Surveyor-General.

November 17, 1919.

J. M. DAVIES,
Special Officer.

PRELIMINARY NOTICES.

Hambantota Notice No. 7,433.

Notice under "The Waste Lands Ordinances of 1897, 1899, 1900, and 1903."

TAKE notice that unless within three months from December 12, 1919, the persons, if any, who claim any interest in the lands hereinafter mentioned or in any one or more of such lands or to some interest therein make claim in person or in writing to the said lands or any of them or to some interest therein to A. L. Crossman, Esq., Special Officer appointed under section 28 of "The Waste Lands Ordinances of 1897, 1899, 1900, and 1903," at his office at Cloombo:

Such Special Officer, in pursuance of the powers vested in him by the said Ordinances, will declare by writing under his hand that the said lands, or such of them as to which no claim has been made, are the property of the Crown.

A. L. CROSSMAN,
Special Officer.

NOTE.—A claim to a right of way over the said lands or any of them is a claim to an interest in the land or lands.

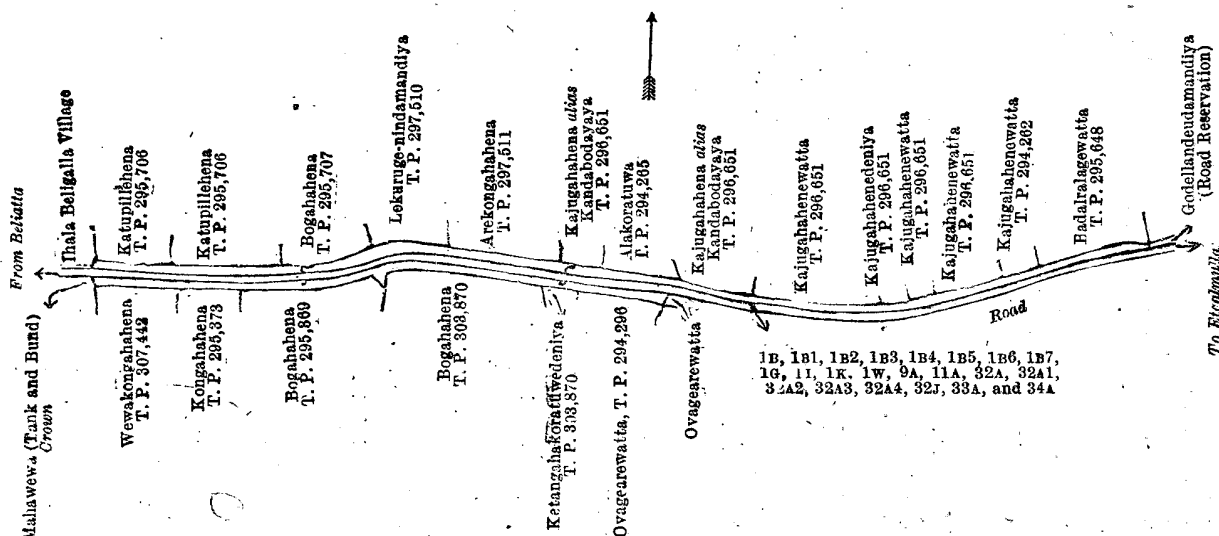
Description of the Lands referred to.

The following lots situated in the village of Pahala Beligalla, in the West Giruwa pattu of the Hambantota District, in the Southern Province, as described in the annexed diagrams:—

I.—Block survey preliminary plan 285.

Lot.	Name of Land.	Extent, A. R. P.	Lot.	Name of Land.	Extent, A. R. P.
1B	Katupillehena (road reservation)	0 0 22	11A	Kajugahahenedeniya (road reservation)	0 0 6
1B1	Do. (do.)	0 0 28	32A	Wewekongahahena (do.)	0 0 23
1B2	Bogahahena (do.)	0 0 28	32A1	Kongahahena (do.)	0 0 16
1B3	Lokurugenindamandiya (do.)	0 0 18	32A2	Bogahahena (do.)	0 0 27
1B4	Arekongahahena (do.)	0 0 20	32A3	Do. (do.)	0 0 8
1B5	Kandabodayaya (do.)	0 0 10	32A4	Do. (do.)	0 1 3
1B6	Alakoratuwa (do.)	0 0 16	32J	Do. (do.)	0 0 5
1B7	Kandabodayaya (do.)	0 0 15	33A	Ketangahakoratuwadeniya (road reservation)	0 0 10
1C	Kajugahahenewatta (do.)	0 0 26	34A	Ovagearewatta (road reservation)	0 0 25
1I	Do. (do.)	0 0 6			
1K	Do. (do.)	0 0 19			
1W	Badalwalagewatta (do.)	0 0 28			
9A	Kajugahahena (do.)	0 0 9			
					2 2 8

and bounded as follows: on the north by Katupillehena sold by the Crown (T. P. 295,706), Katupillehena sold by the Crown (T. P. 295,707), Bogahahena sold by the Crown (T. P. 295,707), Lokurugenindamandiya sold by the Crown (T. P. 297,510), Arekongahahena sold by the Crown (T. P. 297,511), Kajugahahena *alias* Kandabodayaya sold by the Crown (T. P. 296,651), Alakoratuwa sold by the Crown (T. P. 294,265), Kajugahahena *alias* Kandabodayaya sold by the Crown (T. P. 296,651), Kajugahahenedeniya sold by the Crown (T. P. 296,651), Kajugahahenedeniya sold by the Crown (T. P. 296,651), Kajugahahenedeniya sold by the Crown (T. P. 294,262), Badalwalagewatta sold by the Crown (T. P. 295,648); on the east by Godellandendumandiya (road reservation) claimed by Don Mathes Dewasurendara; on the south by the road from Etgalmulla to Beliatta, Ovagearewatta claimed by K. Don Dines and others, Ovagearewatta sold by the Crown (T. P. 294,296), Ketangahakoratuwedeniya sold by the Crown (T. P. 303,870), Bogahahena sold by the Crown (T. P. 303,870), Bogahahena sold by the Crown (T. P. 295,369), Kongahahena sold by the Crown (T. P. 295,373), Wewekongahahena sold by the Crown (T. P. 307,442); on the west by Mahawewa (tank and bund) declared to be the property of the Crown under the Waste Lands Ordinances, the village limit of Ihala Beligalla.



Surveyor-General's Office,
Colombo, October 30, 1919.

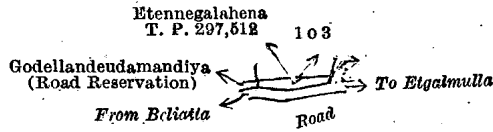
Scale of 8 Chains to an Inch.

H. P. HARRISON,
for Surveyor-General.

II.—Block survey preliminary plan 285.

Lot.	Name of Land.	Extent, A. R. P.
103	Etennegalahena (road reservation)	0 0 18

and bounded as follows: on the north by Etennegalahena sold by the Crown (T. P. 297,512); on the east by footpath leading to Ihala Beligalla village; on the south by the road from Etgalmulla to Beliatta; on the west by Godellandudamandiya (road reservation) claimed by Don Mathes Dewasurendara.



Surveyor-General's Office,
Colombo, October 30, 1919.

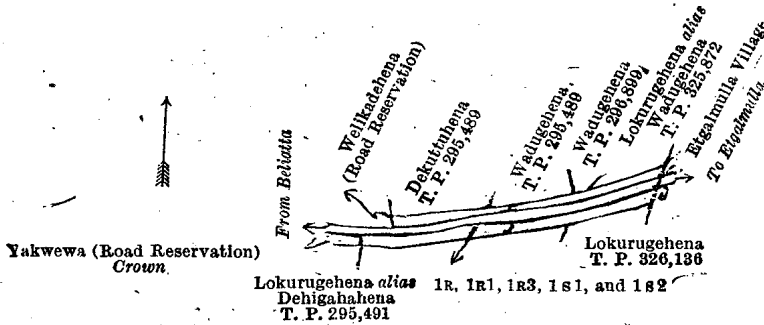
Scale of 8 Chains to an Inch.

H. P. HARRISON,
for Surveyor-General.

III.—Block survey preliminary plan 285.

Lot.	Name of Land.	Extent, A. R. P.	Lot.	Name of Land.	Extent, A. R. P.
1R	Dekutuhena (road reservation)	0 0 24	1s2	Lokurugehena (road reservation)	0 0 25
1R1	Wadugehena (do.)	0 0 19			
1R3	Dehigahahena (do.)	0 1 27			1 0 2
1s1	Wadugehena (do.)	0 0 27			

and bounded as follows: on the north by Dekuttuhena sold by the Crown (T. P. 295,489), Wadugehena sold by the Crown (T. P. 295,489), Wadugehena sold by the Crown (T. P. 296,899), Lokurugehena *alias* Wadugehena sold by the Crown (T. P. 325,872); on the east by the village limit of Etgalmulla; on the south by Lokurugehena sold by the Crown (T. P. 326,136), Lokurugehena *alias* Dehigahahena sold by the Crown (T. P. 295,491); on the west by Yakwewa (road reservation) belonging to the Crown, Welikadehena (road reservation) claimed by Kanakkehewage Don David de Silva and others.



Surveyor-General's Office,
Colombo, October 30, 1919.

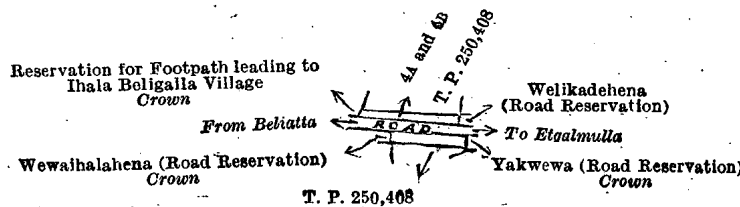
Scale of 8 Chains to an Inch.

H. P. HARRISON,
for Surveyor-General.

IV.—Block survey preliminary plan 285.

Lot.	Name of Land.	Extent, A. R. P.
4A	Welikadehena (road reservation)	0 0 24
4B	Do. (do.)	0 0 26
		0 1 10

and bounded as follows: on the north by T. P. 250,408; on the east by Welikadehena (road reservation) claimed by Kanakkehewage Don David de Silva and others, Yakwewa (road reservation) belonging to the Crown; on the south by T. P. 250,408; on the west by Wewaihalahena (road reservation) declared to be the property of the Crown under the Waste Lands Ordinances, reservation for footpath leading to Ihala Beligalla village declared to be the property of the Crown under the Waste Lands Ordinances.



Surveyor-General's Office,
Colombo, October 30, 1919.

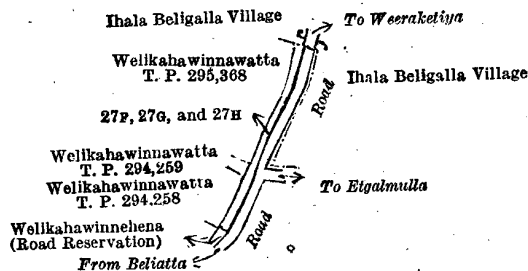
Scale of 8 Chains to an Inch.

H. P. HARRISON,
for Surveyor-General.

V.—Block survey preliminary plan 285.

Lot.	Name of Land.	Extent, A. R. P.
27F	Welikahawinnawatta (road reservation)	0 0 29
27G	Do. (do.)	0 0 3
27H	Do. (do.)	0 0 15
		0 1 7

and bounded as follows: on the north by the village limit of Ihala Beligalla; on the east by the road from Weeraketiya to Beliatta, road to Etgalmulla, road from Weeraketiya to Beliatta; on the south by Welikahawinnehena (road reservation) claimed by Tikirihennedige Sinno Appu and others; on the west by Welikahawinnawatta sold by the Crown (T. P. 294,258), Welikahawinnawatta sold by the Crown (T. P. 294,259), Welikahawinnawatta sold by the Crown (T. P. 295,368).



Surveyor-General's Office,
Colombo, October 30, 1919.

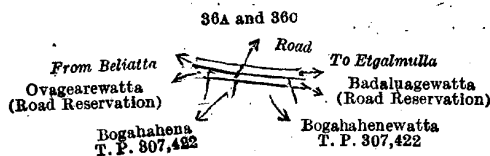
Scale of 8 Chains to an Inch.

H. P. HARRISON,
for Surveyor-General.

VI.—Block survey preliminary plan 285.

Lot.	Name of Land.	Extent, A. R. P.
36A ..	Bogahahena (road reservation) ..	0 0 7
36C ..	Bogahakoratuwa (road reservation) ..	0 0 13
		0 0 20

and bounded as follows: on the north by the road from Beliatta to Etgalmulla; on the east by Badaluagewatta (road reservation) claimed by P. H. Don Andris de Silva; on the south by Bogahahenewatta sold by the Crown (T. P. 307,422), Bogahahena sold by the Crown (T. P. 307,422); on the west by Ovagearewatta (road reservation) claimed by P. H. Don Andris de Silva.



Surveyor-General's Office,
Colombo, October 30, 1919.

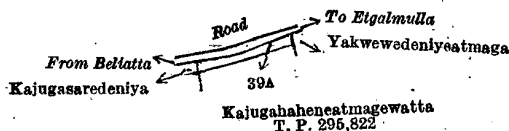
Scale of 8 Chains to an Inch.

H. P. HARRISON,
for Surveyor-General.

VII.—Block survey preliminary plan 285.

Lot.	Name of Land.	Extent, A. R. P.
39A ..	Kajugahaheneatmagewatta (road reservation) ..	0 0 31

and bounded as follows: on the north by the road from Beliatta to Etgalmulla; on the east by Yakwewedeniyeatmaga claimed by Gangodage Don Dines; on the south by Kajugahahene atmagewatta granted at half-improved value (T. P. 295,822); on the west by Kajugasaredeniya claimed by Devasurendra Ratuge Mathes.



Surveyor-General's Office,
Colombo, October 30, 1919.


Scale of 8 Chains to an Inch.

H. P. HARRISON,
for Surveyor-General.

VIII.—Block survey preliminary plan 285.

Lot.	Name of Land.	Extent, A. R. P.
54A ..	Atmagewatta (road reservation) ..	0 0 5

and bounded as follows: on the north by Magabendideniya (private); on the east by a road from Weeraketiya to Beliatta; on the south by Galpottchena claimed by Don Mathes Dewasurendara; on the west by Atmagewatta sold by the Crown (T. P. 294,299).



Surveyor-General's Office,
Colombo, October 30, 1919.

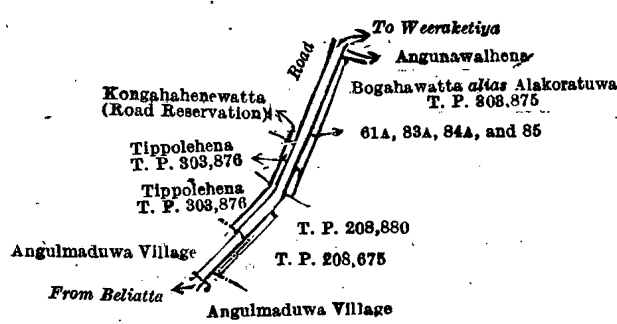
Scale of 8 Chains to an Inch.

H. P. HARRISON,
for Surveyor-General.

IX.—Block survey preliminary plan 285.

Lot.	Name of Land.	Extent, A. R. P.	Lot.	Name of Land.	Extent, A. R. P.
61A ..	Tippolehena (road reservation) ..	0 0 9	85 ..	Tippolehena (road reservation) ..	0 0 18
83A ..	Bogahahena alias Alakoratuwa (road reservation) ..	0 0 30			
84A ..	Tippolehena (road reservation) ..	0 0 9			0 1 26

and bounded as follows: on the north by Angunawalhena claimed by Pahala Beligalla Pansala; on the east by Bogahawatta alias Alakoratuwa sold by the Crown (T. P. 303,875), T. P. 208,880, T. P. 208,675; on the south by the village limit of Angulmaduwa; on the west by the village limit of Angulmaduwa, Tippolehena sold by the Crown (T. P. 303,876); Kongahahenewatta (road reservation) claimed by Tenuwara Badalge Balahamy, road from Beliatta to Weeraketiya.



Surveyor-General's Office,
Colombo, October 30, 1919.

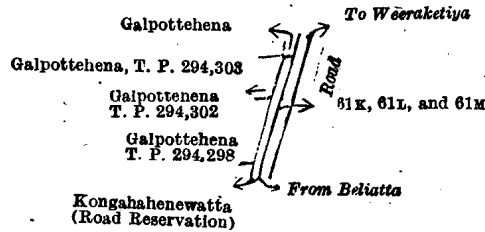
Scale of 8 Chains to an Inch.

H. P. HARRISON,
for Surveyor-General.

X.—Block survey preliminary plan 285.

Lot.	Name of Land.	Extent, A. R. P.
61K	Galpottehena (road reservation)	0 0 5
61L	Do. (do.)	0 0 4
61M	Do. (do.)	0 0 14
		0 0 23

and bounded as follows: on the north by Galpottehena claimed by Don Mathes Dewasurendara; on the east by the road from Weeraketiya to Beliatia; on the south by Kongahahenewatta (road reservation) claimed by Tenuwara Badalge Balahamy; on the west by Galpottehena sold by the Crown (T. P. 294,298), Galpottehena sold by the Crown (T. P. 294,302), Galpottehena sold by the Crown (T. P. 294,303).



Surveyor-General's Office,
Colombo, October 30, 1919.

Scale of 8 Chains to an Inch.

H. P. HARRISON,
for Surveyor-General.

Hambantota S. O. 17—1919.

Kurunegala Notice No. 7,434.

Notice under "The Waste Lands Ordinances of 1897, 1899, 1900, and 1903."

TAKE notice that unless within three months from December 12, 1919, the persons, if any, who claim any interest in the lands hereinafter mentioned or in any one or more of such lands or to some interest therein make claim in person or in writing to the said lands or any of them or to some interest therein to H. O. Fox, Esq., Special Officer appointed under section 28 of "The Waste Lands Ordinances of 1897, 1899, 1900, and 1903," at his office at Colombo:

Such Special Officer, in pursuance of the powers vested in him by the said Ordinances, will declare by writing under his hand that the said lands, or such of them as to which no claim has been made, are the property of the Crown.

H. O. Fox,
Special Officer.

NOTE.—A claim to a right of way over the said lands or any of them is a claim to an interest in the land or lands.

Description of the Lands referred to.

The following lots situated in the village of Kumbalwala, in the Katugampola korale north of the Katugampola hatpattu of the Kurunegala District, in the North-Western Province, as described in the annexed diagrams:—

I.—Preliminary plan 4,510.

Lot.	Name of Land.	Extent, A. R. P.
2731½	Kohombagahahena	0 0 4

and bounded as follows: on the north by Kohombagahahena (reservation for road) claimed by the Crown; on the east, south, and west by the road from Kadurugashena to Kirigahapitiya.



Surveyor-General's Office,
Colombo, November 6, 1919.

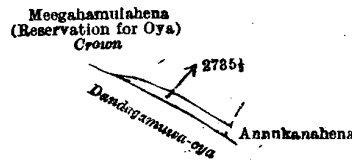
Scale of 4 Chains to an Inch.

H. P. HARRISON,
for Surveyor-General.

II.—Preliminary plan 4,510.

Lot.	Name of Land.	Extent, A. R. P.
2735½	Meegahamulahena	0 0 11

and bounded as follows: on the north by Meegahamulahena (reservation for oya) claimed by the Crown; on the east by Annukanahena claimed by Bannayaka Mudiyansele Malhamy; on the south and west by the Dandagamuwa-oya.



Surveyor-General's Office,
Colombo, November 6, 1919.

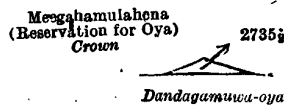
Scale of 4 Chains to an Inch.

H. P. HARRISON,
for Surveyor-General.

III.—Preliminary plan 4,510.

Lot.	Name of Land.	Extent, A. R. P.
2735½	Meegahamulahena	0 0 4

and bounded as follows: on the north and east by Meegahamulahena (reservation for oya) claimed by the Crown; on the south by the Dandagamuwa-oya; on the west by Meegahamulahena (reservation for oya) claimed by the Crown.



Surveyor-General's Office,
Colombo, November 6, 1919.

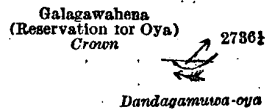
Scale of 4 Chains to an Inch.

H. P. HARRISON,
for Surveyor-General.

IV.—Preliminary plan 4,510.

Lot.	Name of Land.	Extent, A. R. P.
2736½	Galagawahena	0 0 3

and bounded as follows: on the north by Galagawahena (reservation for oya) claimed by the Crown; on the east, south, and west by the Dandagamuwa-oya.



Surveyor-General's Office,
Colombo, November 6, 1919.

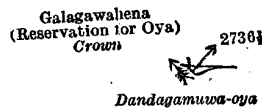
Scale of 4 Chains to an Inch.

H. P. HARRISON,
for Surveyor-General.

V.—Preliminary plan 4,510.

Lot.	Name of Land.	Extent, A. R. P.
2736½	Galagawahena	0 0 2

and bounded as follows: on the north by Galagawahena (reservation for oya) claimed by the Crown; on the east, south, and west by the Dandagamuwa-oya.



Surveyor-General's Office,
Colombo, November 6, 1919.

Scale of 4 Chains to an Inch.

H. P. HARRISON,
for Surveyor-General.

VI.—Preliminary plan 4,510.

Lot.	Name of Land.	Extent, A. R. P.
2736½	Galagawahena	0 0 2

and bounded as follows: on the north by the Dandagamuwa-oya; on the east by Galagawahena (reservation for oya) claimed by the Crown; on the south by Anukanahena claimed by Dingiri Menika and others; on the west by the Dandagamuwa-oya.



Surveyor-General's Office,
Colombo, November 6, 1919.

Scale of 4 Chains to an Inch.

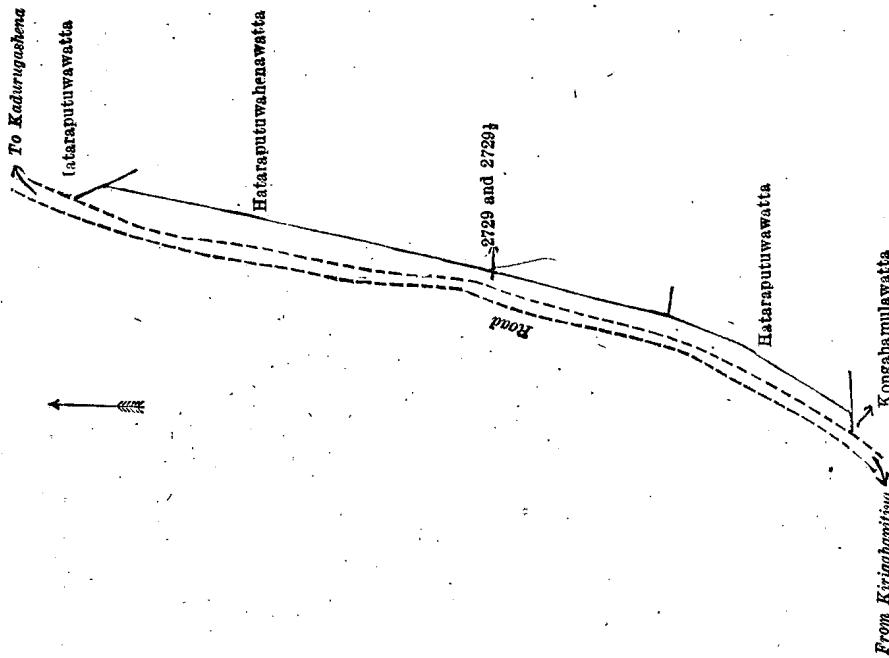
H. P. HARRISON,
for Surveyor-General.

VII.—Preliminary plan 4,510.

Lot.	Name of Land.	Extent, A. R. P.
2729	Road reservation	0 2 8
2729½	Do.	0 0 23

and bounded as follows: on the north by Hataraputuwwawatta claimed by Herat Mudiyansele Ratappu Vidane; on the east by Hataraputuwahenawatta sold by Crown, Hataraputuwwawatta sold by Crown; on the south by Kongahamulawatta claimed by Abeyakoon Mudiyansele Appuhamy, ex-Vidane; on the west by the road from Kirigahapitiya to Kadurugashena.

0 2 31



Surveyor-General's Office,
Colombo, September 27, 1919.

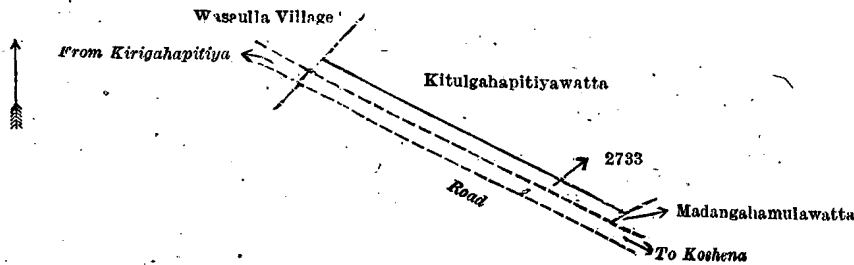
Scale of 4 Chains to an Inch.

H. P. HARRISON,
for Surveyor-General.

VIII.—Preliminary plan 4,510.

Lot.	Name of Land.	Extent, A. R. P.
2733	Reservation for road	0 1 0

and bounded as follows: on the north by Kitulgahapitiyawatta claimed by Don Philip Wijawardene; on the east by Madangahamulawatta claimed by Abeykoon Mudiyansele Uguhamy, Vidane; on the south by the road from Kirigahapitiya to Koshena; on the west by the village limit of Wasulla.



Surveyor-General's Office,
Colombo, September 27, 1919.

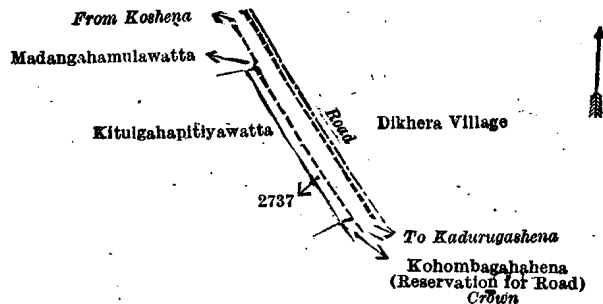
Scale of 4 Chains to an Inch.

H. P. HARRISON,
for Surveyor-General.

IX.—Preliminary plan 4,510.

Lot.	Name of Land.	Extent, A. R. P.
2737	Road reservation	0 0 12

and bounded as follows: on the north by Madangahamulawatta claimed by K. M. Hammadu Tamby; on the east by the road from Koshena to Kadurugashena (the village limit of Dikhera); on the south by Kohombagahahena (reservation for road) claimed by the Crown; on the west by Kitulgahapitiyawatta claimed by Don Philip Wijawardene.



Surveyor-General's Office,
Colombo, September 27, 1919.

Scale of 4 Chains to an Inch.

H. P. HARRISON,
for Surveyor-General.

Kurunegala Notice No. 7,435.**Notice under "The Waste Lands Ordinances of 1897, 1899, 1900, and 1903."**

TAKE notice that unless within three months from December 12, 1919, the persons, if any, who claim any interest in the land hereinafter mentioned make claim in person or in writing to the said land or to some interest therein to H. O. Fox, Esq., Special Officer appointed under section 28 of "The Waste Lands Ordinances of 1897, 1899, 1900, and 1903," at his office at Colombo :

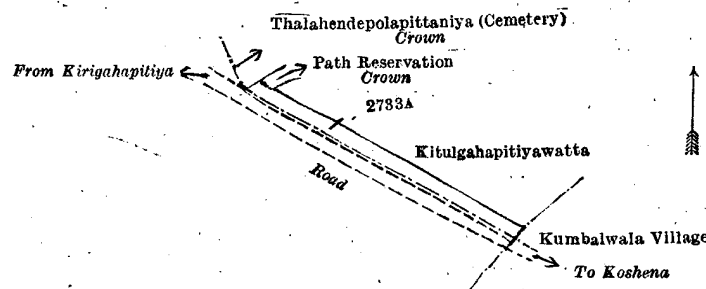
Such Special Officer, in pursuance of the powers vested in him by the said Ordinances, will declare by writing under his hand that the land, to which no claim has been made, is the property of the Crown.

H. O. Fox,
Special Officer.

NOTE.—A claim to a right of way over the said land is a claim to an interest in the land.

Description of the Land referred to.

The land commonly called or known as reservation for road, situated in the village of Wasaula, in the Katugampola korale north of the Katugampola hatpattu of the Kurunegala District, in the North-Western Province, containing in extent 39 perches, and shown as lot 2733A in preliminary plan 4,510 and in the annexed diagram; and bounded as follows: on the north by Thalahendepolapittaniya (cemetery) belonging to Crown, path reservation claimed by the Crown; on the east by Kitulgahapitiyawatta sold by the Crown, the village limit of Kumbalwala; on the south and west by the road from Kirigahapitiya to Koshena.



Surveyor-General's Office,
Colombo, September 27, 1919.

Scale of 4 Chains to an Inch.

Kurunegala S. O. 91—1919.

H. P. HARRISON,
for Surveyor-General.

Kurunegala Notice No. 7,436.**Notice under "The Waste Lands Ordinances of 1897, 1899, 1900, and 1903."**

TAKE notice that unless within three months from December 12, 1919, the persons, if any, who claim any interest in the land hereinafter mentioned make claim in person or in writing to the said land or to some interest therein to H. O. Fox, Esq., Special Officer appointed under section 28 of "The Waste Lands Ordinances of 1897, 1899, 1900, and 1903," at his office at Colombo :

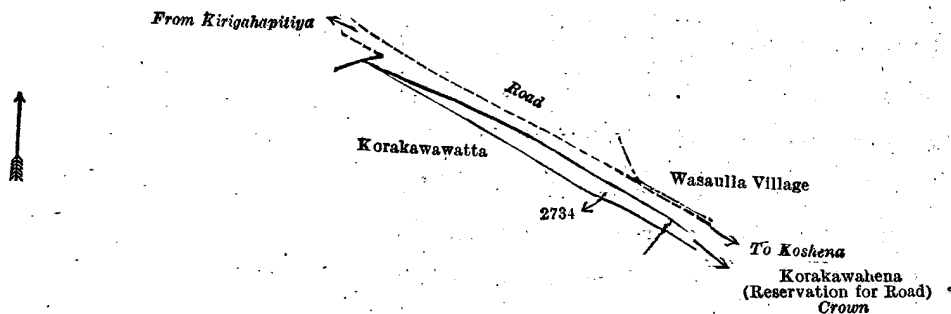
Such Special Officer, in pursuance of the powers vested in him by the said Ordinances, will declare by writing under his hand that the land, to which no claim has been made, is the property of the Crown.

H. O. Fox,
Special Officer.

NOTE.—A claim to a right of way over the said land is a claim to an interest in the land.

Description of the Land referred to.

The land commonly called or known as reservation for road, situated in the village of Minewa, in the Katugampola korale north of the Katugampola hatpattu of the Kurunegala District, in the North-Western Province, containing in extent 26 perches, and shown as lot 2734 in preliminary plan 4,510, and in the annexed diagram; and bounded as follows: on the north by the road from Kirigahapitiya to Koshena; on the east by the road from Kirigahapitiya to Koshena, Korakawahena (reservation for road) claimed by Crown; on the south and west by Korakawawatta claimed by Don Philip Wijewardene and the Crown.



Surveyor-General's Office,
Colombo, September 27, 1919.

Scale of 4 Chains to an Inch.

Kurunegala S. O. 92—1919.

H. P. HARRISON,
for Surveyor-General.

Anuradhapura Notice No. 7,437.

Notice under "The Waste Lands Ordinances of 1897, 1899, 1900, and 1903."

TAKE notice that unless within three months from December 12, 1919, the persons, if any, who claim any interest in the lands hereinafter mentioned or in any one or more of such lands or to some interest therein make claim in person or in writing to the said lands or any of them or to some interest therein to N. A. Hampton, Esq., Special Officer appointed under section 28 of "The Waste Lands Ordinances of 1897, 1899, 1900, and 1903," at his office at Colombo:

Such Special Officer, in pursuance of the powers vested in him by the said Ordinances, will declare by writing under his hand that the said lands, or such of them as to which no claim has been made, are the property of the Crown.

N. A. HAMPTON,
Special Officer.

NOTE.—A claim to a right of way over the said lands or any of them is a claim to an interest in the land or lands.

Description of the Lands referred to.

The following lots situated in the village of Sippukulama, in the Elimeda tulana of the Kanadara korale of the Nuwaragam palata, in the North-Central Province, as described in the annexed diagrams:—

I.—Block survey preliminary plan 764.

Lot.	Name of Land.	Extent, A. R. P.	Lot.	Name of Land.	Extent, A. R. P.
2	Pattiwalahena	7 0 39	51	Meegahahena (cemetery)	0 2 1
4	Do. (reservation for Pattiwala-ela)	2 1 7	52	Footpath	0 0 13
5	Do.	2 3 10	54	Waste land (reservation for main road)	0 1 21
6	Pattiwala-ela (stream)	1 0 2	55	Do.	0 0 33
7	Ela (stream)	0 0 26	58	Main road	3 3 26
8	Pattiwalahena	56 3 15	59	Wewkatuwa	15 3 0
11	Part of Horow-ela (field channel)	0 0 14	60	Pinpara (road) (part of)	0 2 6
12	Footpath	0 0 5	61	Do.	0 1 33
13	Waste land, path and reservation	0 1 17	62	Palugahagodawalalanda	26 2 9
15	Footpath	0 0 14	63	Nugagahayaya	91 1 24
16	Waradamanelanda	72 3 8	64	Siyambalagahalanda (reservation for tank bund)	2 0 2
22	Kongahalanda	10 1 33	65	Murutenbewa (tank and bund)	15 0 6
23	Horow-ela (field channel)	0 0 8	66	Mudun-ela (stream)	0 2 6
24	Palugahahena	0 2 6	67	Footpath	0 0 4
25	Footpath	0 0 2	68	Tammanawe-ela (stream)	0 1 15
26	Wan-ela (stream)	0 0 6	69	Pinpara (road)	0 1 11
27	Waste land (reservation for tank bund)	3 3 26	70	Do. (road) (part of)	0 2 25
28	Kiwulehena	1 1 2	71	Meegahalanda, Aliyawetunulanda, and Siyambalagahalanda	90 1 0
29	Horow-ela (field channel)	0 0 2	75	Minor road	2 1 1
32	Madawewa (tank and bund)	105 1 30	76	Horow-ela (field channel)	0 0 29
33	Madawewalines (Public Works Department overseers' quarters and cooly lines)	0 3 10	77	Tisbambe (sanitary reserve)	0 1 29
34	Waste land (reservation for road)	0 0 18	78	Wanconahena	1 2 4
35	Gala (halting place for carts)	0 0 8	79	Waste land (reservation for tank bund)	2 1 21
36	Footpath	0 0 6	81	Tisbamba (waste land) (sanitary reserve)	1 2 9
37	Siyambalagahahena and Inginigahahena	12 0 14	82	Do. (reservation for tank bund)	0 1 9
38	Galwetiya-ela (stream)	0 0 33	84	Andaralanda	6 3 34
39	Footpath	0 0 25	85	Cart track	0 0 11
40	Nugagahahena, Bogahahena	30 3 8	86	Andaralanda (reservation for tank bund)	0 3 28
41	Main road (part of)	0 2 25	87	Ehatugahahena (waste land)	1 1 32
42	Kotakandekele	61 0 4	89	Sippukulamawewa (tank and bund)	83 3 35
43	Kotakande-ela (stream)	0 2 1	91	Dunumadalagahayaya, Karakolagodalayaya, Wanconahena	0 2 23
44	Karuwalagaswewakanda (tank and bund)	1 2 2	92	Galwetiyyeyaya (reservation for road)	2 0 19
45	Galawetiyyeyaya (chena reserve)	151 0 17	93	Cart track	1 1 9
46	Do. (reservation for main road)	0 3 32	94	Mudun-ela (stream)	0 2 36
47	Galahena (reservation for Public Works Department metal quarry)	5 1 2	95	Dunumadalagahayaya, Karakolagodalayaya, and Wanconahena	215 3 35
48	Galawetiyyeyaya (reservation for minor road and cart track)	0 1 36	96	Pinpara (road)	2 3 12
49	Meegahahena, Minipitiyelanda	21 2 0	97	Nugagahalanda	154 1 12
50	Path (reservation for approach road to cemetery)	0 0 12			1,281 2 28

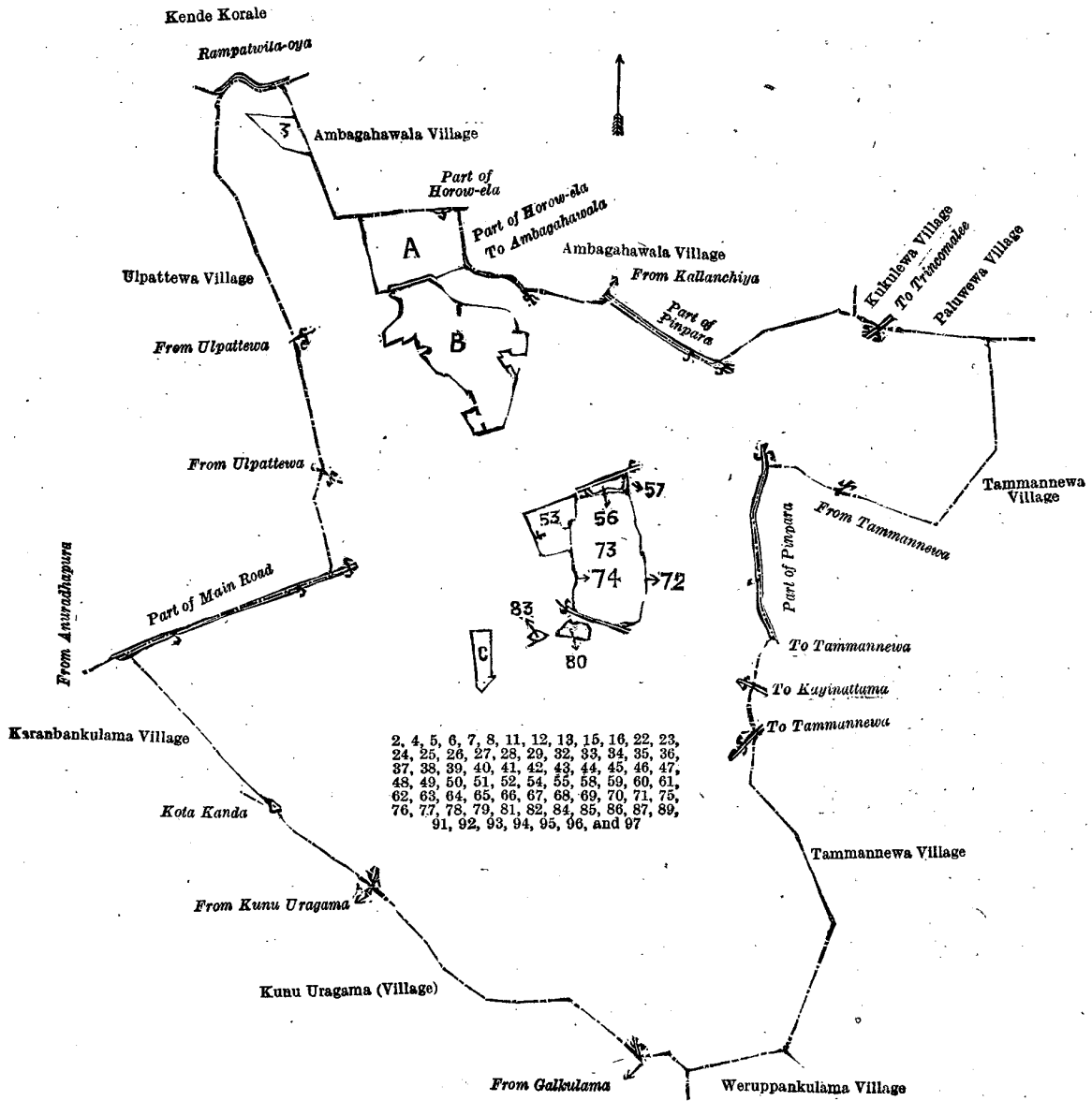
and bounded as follows: on the north by the boundary of the Kende korale (Rampatwila-oya), the village limit of Ambagahawala (part of Horow-ela), the village limit of Ambagahawala (part of pinpara from Kallanchiya), the village limit of Ambagahawala, the village limits of Kukulewa and Paluwewa; on the east by the village limit of Tammannewa (part of Pinpara to Tammannewa), the village limit of Tammannewa; on the south by the village limit of Weruppankulama, the village limit of Kunu Uragama; on the west by the village limit of Kunu Uragama, the village limit of Karanbankulama, part of main road from Anuradhapura, the village limit of Ulpattewa.

NOTE.—The following lots lying within the above-mentioned boundaries are excluded from this part of the notice, and their aggregate acreage of 107 acres 3 roods and 34 perches is not included in the acreage of 1,281 acres 2 roods and 28 perches given above:—

Block survey preliminary plan 764.

Lot.	Name of Land.	Extent, A. R. P.	Lot.	Name of Land.	Extent, A. R. P.
3	Helambagahalanda	4 0 31	74	Horow-ela (field channel)	0 0 19
53	Palugahakele (T. Ps. 318,359, 318,713)	6 3 24	80	Gangoda	2 0 24
56	Palugahaidama (T. P. 149,094)	1 1 39	83	Ambagahawatta	0 1 15
57	Do.	0 1 14	A 9	Accarawela (T. Ps. 231,007, 243,203, and 258,660)	22 3 13
72	Horow-ela (field channel)	0 0 26	A 10	Horow-ela (part of)	0 0 8
73	Puranawela	27 2 24			

Lot.	Name of Land.	Extent, A. R. P.	Lot.	Name of Land.	Extent, A. R. P.
B 14	Meegahaidama	1 1 28	B 31	Palugahakele	1 0 9
B 17	Accaraidama (T. P. 259,757)	1 0 36	c 88	Accarawatta (T. Ps. 220,915, 217,774, 292,673)	3 1 38
B 18	Mahawela	20 1 23	c 90	Burutagahamulawatta	0 1 13
B 19	Horow-ela (field channel)	0 0 30			
B 20	Medawewa	0 0 8			
B 21	Meegahahena (T. Ps. 226,835, 232,715, 247,774, and 258,296)	6 3 25			107 3 34
B 30	Kiwuleaccara (T. Ps. 214,771 and 274,688)	6 2 27			



Surveyor-General's Office,
Colombo, October 17, 1919.


Scale of 32 Chains to an Inch.

H. P. HARRISON,
for Surveyor-General.

II.—Block survey preliminary plan 764.

Lot.	Name of Land.	Extent, A. R. P.
10	Horow-ela (field channel) (half the area of ela)	0 0 8

and bounded as follows: on the north and east by the village limit of Ambagahawala (part of Horow-ela); on the south by T. P. 243,203; on the west by T. P. 231,007.



Surveyor-General's Office,
Colombo, October 17, 1919.

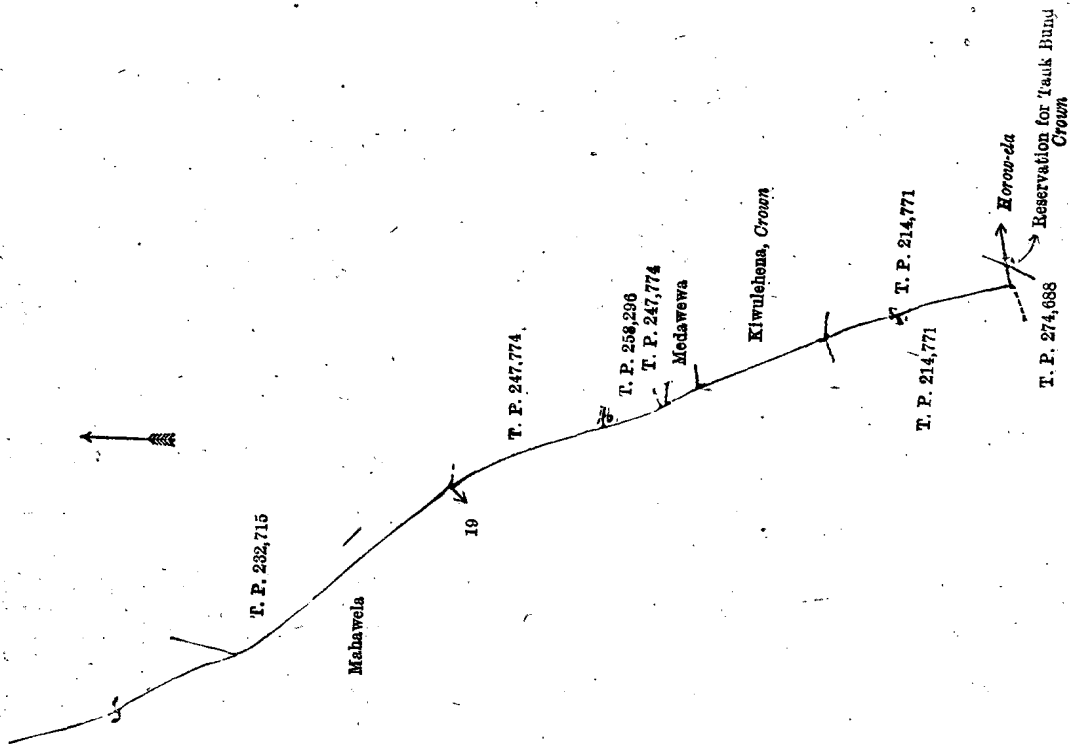
Scale of 4 Chains to an Inch.

H. P. HARRISON,
for Surveyor-General.

III.—Block survey preliminary plan 764.

Lot.	Name of Land.	Extent, A. R. P.
19	Horow-ela (field channel)	0 0 30

and bounded as follows : on the north by T. Ps. 232,715, 247,774 ; on the east by T. Ps. 247,774, 258,296, 247,774, Medawewa claimed by Seneviratna Appuhami, Kiwulehena claimed by the Crown, T. P. 214,771 ; on the south by reservation for tank bund claimed by the Crown, T. P. 274,688 ; on the west by T. P. 214,771, Mahawela claimed by Seneviratna Bandaralage Appuhami and others.



Surveyor-General's Office,
Colombo, October 17, 1919.

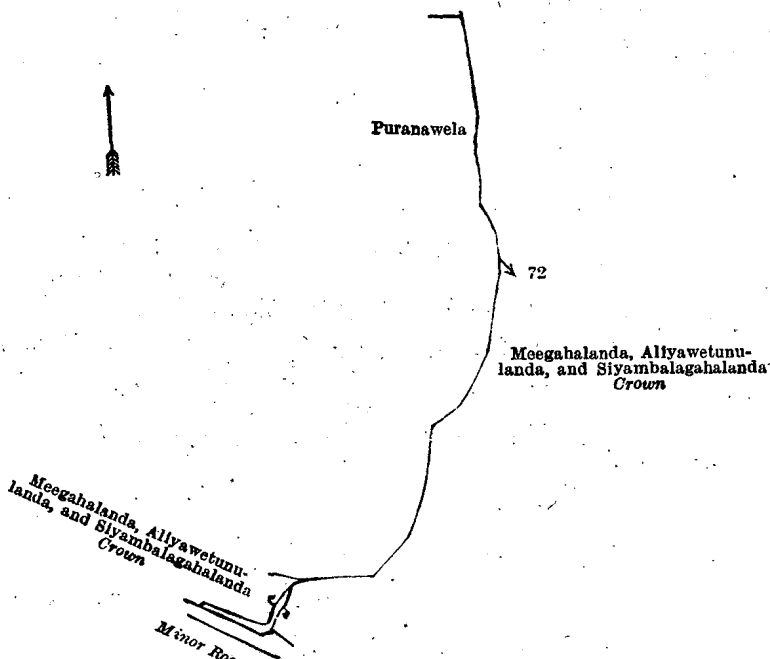
Scale of 4 Chains to an Inch.

H. P. HARRISON,
for Surveyor-General.

IV.—Block survey preliminary plan 764.

Lot.	Name of Land.	Extent, A. R. P.
72	Horow-ela (field channel)	0 0 26

and bounded as follows : on the north and east by Meegahalanda, Aliyawetunulanda, and Siyambalagahalanda claimed by the Crown ; on the south by the minor road ; on the west by the Meegahalanda, Aliyawetunulanda, and Siyambalagahalanda claimed by the Crown, Puranawela claimed by Seneviratna Bandaralage Appuhami and others.



Surveyor-General's Office,
Colombo, October 17, 1919.

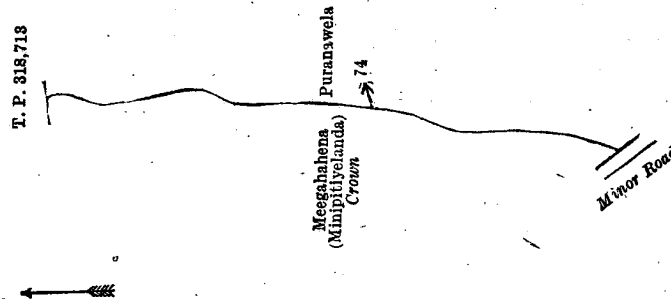
Scale of 4 Chains to an Inch.

H. P. HARRISON,
for Surveyor-General.

V.—Block survey preliminary plan 764.

Lot.	Name of Land.	Extent, A. R. P.
74	Horow-ela (field channel)	0 0 19

and bounded as follows: on the north by T. P. 318,713; on the east by Puranawela claimed by Seneviratna Banderalage Appuhami and others; on the south by the minor road; on the west by Meegahahena, Minipitiyalanda claimed by the Crown.



Surveyor-General's Office,
Colombo, October 17, 1919.

Scale of 4 Chains to an Inch.

Anuradhapura S. O. 33—1919.

H. P. HARRISON,
for Surveyor-General.

Anuradhapura Notice No. 7,438.

Notice under "The Waste Lands Ordinances of 1897, 1899, 1900, and 1903."

TAKE notice that unless within three months from December 12, 1919, the persons, if any, who claim any interest in the lands hereinafter mentioned or in any one or more of such lands or to some interest therein make claim in person or in writing to the said lands or any of them or to some interest therein to N. A. Hampton, Esq., Special Officer appointed under section 28 of "The Waste Lands Ordinances of 1897, 1899, 1900, and 1903," at his office at Colombo:

Such Special Officer, in pursuance of the powers vested in him by the said Ordinances, will declare by writing under his hand that the said lands, or such of them as to which no claim has been made, are the property of the Crown.

N. A. HAMPTON,
Special Officer.

NOTE.—A claim to a right of way over the said lands or any of them is a claim to an interest in the land or lands.

Description of the Lands referred to.

The following lots situated in the village of Katupola, in the Kandura tulana of the Kanadara korale of the Nuwaragam palata, in the North-Central Province, as described in the annexed diagram:—

Block survey preliminary plan 774.

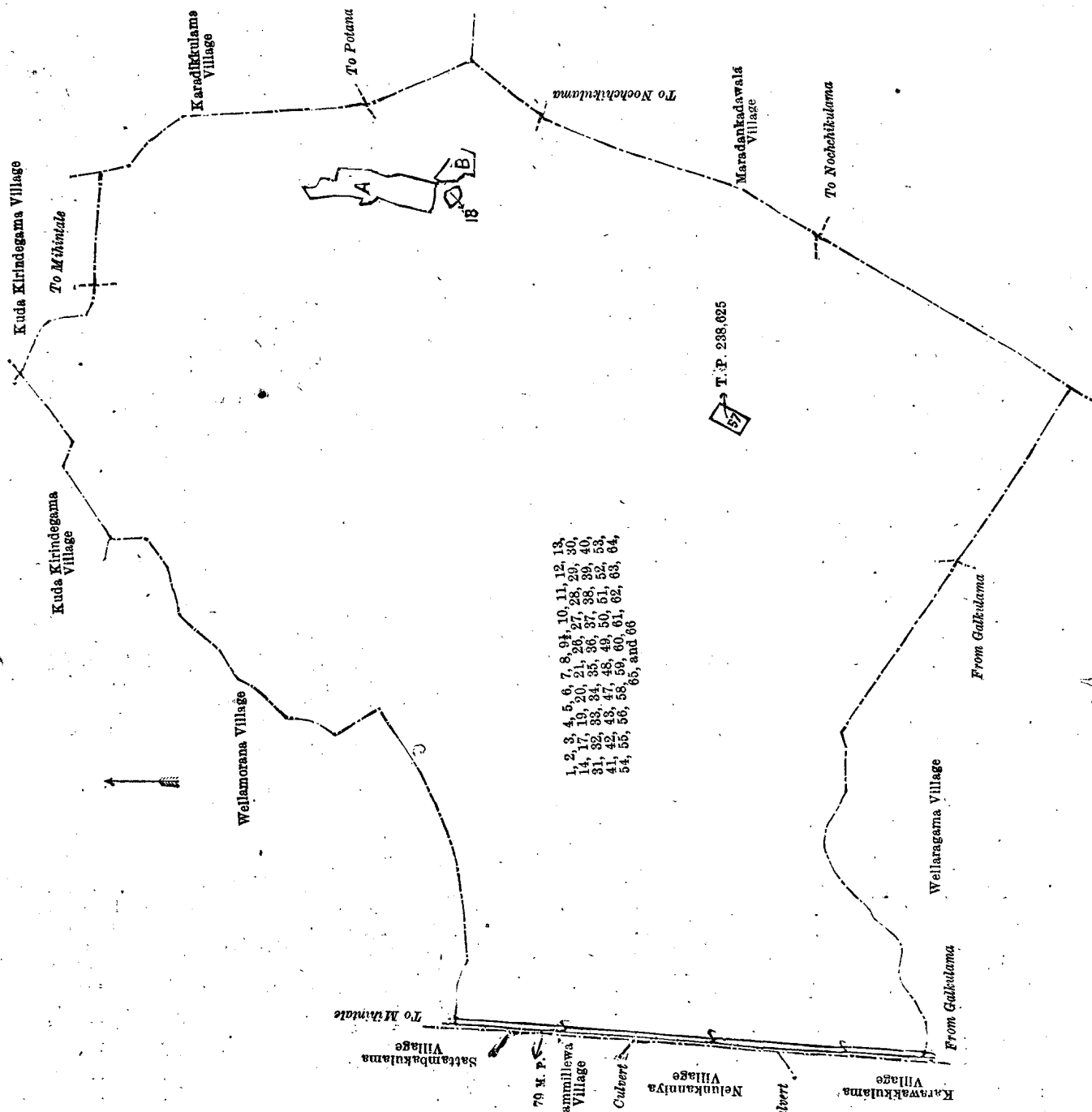
Lot.	Name of Land.	Extent, A. R. P.	Lot.	Name of Land.	Extent, A. R. P.
1	Migaharoda	678 2 1	37	Adipara (footpath)	0 0 5
2	Adipara (footpath)	0 0 23	38	Kuda Tammannewawewa (tank bund)	
3	Migaharoda	23 3 26		(abandoned)	1 2 7
4	Tammannewa-ela (stream)	3 0 5	39	Maḥa Tammannewawewa (do.)	1 0 31
5	Adipara (footpath)	0 0 5	40	Kaṇḍu-ela (stream)	2 2 0
6	Wan-ela (stream)	1 0 31	41	Ela (stream)	0 0 23
7	Adipara (footpath)	0 0 9	42	Mukalana	913 0 38
8	Do. (do.)	0 0 4	43	Main road	3 3 39
9 ¹	Migaharoda	1 1 8	47	Adipara (footpath) (half the area)	0 0 31
10	Adipara (footpath)	0 0 6	48	Adipara (footpath)	0 0 25
11	Migaharoda	63 0 38	49	Mukalana	24 2 14
12	Adipara (footpath)	0 0 22	50	Alappankulama-ela (stream)	0 3 17
13	Waste land (reservation for footpath)	0 0 27	51	Mukalana	17 2 12
14	Landa	50 3 3	52	Adipara (footpath)	0 0 24
17	Horow-ela (field channel)	0 0 14	53	Alappankulama (tank and bund)	27 0 36
19	Tisbamba (sanitary reserve)	1 1 38	54	Mukalana	1 2 6
20	Wekandebima (tank bund reservation)	3 2 36	55	Adipara (footpath)	0 0 1
21	Horow-ela (field channel)	0 0 8	56	Wan-ela (stream)	0 3 12
26	Mukalana	8 1 10	58	Horow-ela (field channel)	0 0 14
27	Mukalana (reservation for path to cemetery)	0 0 9	59	Mukalana	34 2 0
28	Minipitiya (cemetery)	0 2 0	60	Adipara (footpath)	0 0 13
29	Wan-ela (stream)	1 2 34	61	Siyambalagaswewa-ela (stream)	1 1 19
30	Mukalana	108 1 28	62	Mukalana	103 2 3
31	Katupotawewa (tank and bund)	91 1 20	63	Ela (stream)	0 0 35
32	Adipara (footpath)	0 0 10	64	Adipara (footpath)	0 0 20
33	Landa (reservation for path)	0 2 6	65	Siyambalagaswewa (tank bund) (abandoned)	1 0 3
34	Landa (channel reservation)	129 2 13	66	Mukalana	201 3 16
35	Landa (reservation for path)	1 1 2			
36	Adipara (footpath)	0 0 24			2,508 1 24

and bounded as follows: on the north by the village limit of Wellamorana, the village limit of Kuda Kirindegama; on the east by the village limit of Karadikkulama, the village limit of Maradankadawala; on the south by the village limit of Wellaragama; on the west by the road from Galkulama to Mihintale (the village limits of Kawarakulama, Nelunkanniya, Hammillewa, and Sattambakulama).

NOTE.—The following lots lying within the above-mentioned boundaries are excluded from this notice, and their aggregate acreage of 21 acres and 7 perches is not included in the acreage of 2,508 acres 1 rood and 24 perches given above:—

Block survey preliminary plan 774.

Lot.	Name of Land.	Extent, A. R. P.	Lot.	Name of Land.	Extent, A. R. P.
A 9	Accarawela (T. P. 292,670)	.. 1 2 12	B 16	Watuidama	.. 1 2 20
A 22	Do.	.. 0 0 39	18	Gangoda	.. 1 1 3
A 23	Do. (T. P. 292,674)	.. 5 0 1	57	Waste land (T. P. 238,625)	.. 2 0 14
A 24	Do.	.. 0 1 23			
A 25	Puranwela	.. 6 1 34			
B 15	Watuidama	.. 2 1 21			21 0 7



Surveyor-General's Office,
Colombo, November 5, 1919.

Scale of 32 Chains to an Inch.

H. P. HARRISON,
for Surveyor-General.

Anuradhapura S. O. 34—1919.

LAND SALES IN THE WESTERN PROVINCE.

No. 3,285, W. P.—The Assistant Government Agent, Kalutara, will on Friday, January 23, 1920, at 10 A.M., at the Moragala Resthouse, put up to auction, for sale or settlement, or will otherwise dispose of, the under-mentioned portions of Crown land, in accordance with the regulations of Government regarding land sales. Sixty allotments of land situated in the Pasdun korale east division of the Kalutara District of the Western Province.

Lot.	Name of Land.	Name of Applicant.	Name of Claimant.	Description.	Extent.	
					A.	R. P.
Preliminary plan 16,398. Village—Botalawa, Mahapattu South.						
1	Pelengahagodella	H. Silina	H. Silina	Vegetable garden and a mud hut	1	0 4
Preliminary plan 16,404.						
20	Pallewetiyeekumbura	—	H. B. Fernando	Paddy field	0	0 14
24	Do.	—	do.	do.	1	0 5
Preliminary plan 16,382.						
2	Amuokandeowita	P. Abraham Sinno	Crown	Low chena	0	0 18
3	Amuokandegodella	—	do.	do.	0	0 35
Preliminary plan 16,304. Village—Kurupita, Mahapattu South.						
5	Wewagodakattiya	B. Don Charles	Crown	Jungle	1	2 16
Preliminary plan 16,794.						
1	Gonunpaninawalahena	P. Hendrick Appu	Crown	Jungle	1	0 8
Preliminary plan 16,795.						
2	Hirikumburehena	G. Sadris Appuhamy	Crown	Jungle	1	0 1
3	Andagoda	—	Kurupita Saddananda	Rubber	0	1 20
Preliminary plan 16,691. Village—Ratmale, Mahapattu South.						
1	Pinnagodahena	D. S. Jayawardene	Crown	Jungle	2	0 2
Preliminary plan 16,828.						
1	Kahatagollegodella	M. D. Arnolis Appu	Crown	Jungle	1	3 34
Preliminary plan 16,328.						
1	Weligannakumburepitakattiya	—	Crown	Deniya	0	1 17
4	Egodawattedeniyekele <i>alias</i> Nainigoda	E. Dinoris	do.	Low jungle	1	1 4
5	Do.	do.	do.	do.	0	0 36
Preliminary plan 16,300.						
1	Kahatagallegodella	P. Haramanis	Crown	Low jungle	0	3 23
2	Botalamananedeniya	do.	do.	Deniya	0	0 19
Preliminary plan 16,305.						
1	Mahagalahena <i>alias</i> Haigoda	H. James	Crown	Low jungle	0	2 33
Preliminary plan 16,843.						
2	Watimbagahawatta	—	D. Don Saranelis	Garden	0	1 0
3	Migahaingewattagodella	—	Crown	Jungle	1	0 18
5	Watimbakandekumbura	—	D. Don Saranelis	Paddy field	0	2 19
7	Leenigammullegodella	—	Crown	Jungle	0	2 27
Preliminary plan 16,787. Village—Leeniyawa, Mahapattu South.						
3	Paragahatotahena	—	K. M. Dines Hamy	Garden	0	1 5
4	Paragahatotaowita	—	do.	do.	0	0 36
5	Do.	—	do.	do.	0	0 34
Preliminary plan 16,440. Village—Hewessa, Mahapattu South.						
2	Polgahawatta	H. P. Fernando	Crown	Garden	0	3 35
3	Alubogahagodella	R. Siyaneris	do.	Deniya	1	0 4
Preliminary plan 16,608.						
1	Pelengaha-araliya	W. D. Gunatilleke	Crown	Jungle	1	0 0
3	Pedigaladeniyepitakattiya	M. Baron Appu	do.	Jungle and jak trees	5	1 0 3
Preliminary plan 16,773. Village—Mulatiyana, Mahapattu North.						
3	Lindagawawatta	—	J. A. Emanis and others	Garden	0	0 22
6	Kitulnawalawatta	—	J. Siman Appu and others	Rubber	0	1 20
7	Do.	—	Crown	do.	0	1 37
10	Akuliyaaddawatta	—	J. A. Abraham	do.	0	0 35
14	Etambagahawatta	—	J. Peeris Sinno	Garden	0	1 14
15	Do.	—	do.	do.	0	0 8
17	Achariyahenewatta	—	J. A. Esanis Silva and others	do.	0	1 22
Preliminary plan 16,768. Village—Kewitiyagala, Mahapattu South.						
2	Dolamunhenepitakattiya	G. D. Agonis Appu	Crown	Jungle	1	0 8
Preliminary plan 16,742. Village—Kitulgoda, Mahapattu North.						
1	Petterahena	K. Don Corneris	Crown	Jungle	1	0 9

Preliminary plan 16,984. Village—Meegahatenna, Mahapattu South.						Extent.		
Lot.	Name of Land.	Name of Applicant.	Name of Claimant.	Description.	A.	R.	P.	
1	Millagahagodellaneluwahena	M. D. Emanis Appuhamy	Crown	Chena	0	3	30	
3	Do.	—	do.	do.	0	3	29	
Preliminary plan 15,822.								
6581	Moragahawila	M. D. Johanis Appu	P. Don Suwaris	Paddy field	0	3	17	
6582	Moragahavilagodella	do.	do.	Garden	0	0	35	
6583	Do.	do.	do.	do.	0	0	13	
6585	Do.	do.	do.	do.	0	0	22	
Preliminary plan 16,369. Village—Pelawatta, Mahapattu South.								
1	Puhambugodellewatta	—	D. S. Don Juwanis	Garden	1	0	10	
2	Galkaduwwamukalana	D. Warnakulasuriya	Crown	Forest	0	3	22	
3	Do.	W. D. Anthony	do.	do.	2	3	25	
Preliminary plan 16,379.								
1	Wanahalugodella	L. D. James Appuhamy	Crown	Chena jungle	0	3	38	
Preliminary plan 16,413.								
1	Kamatagodella	M. R. Peiris	Crown	Jungle	1	2	39	
Preliminary plan 16,618.								
1	Karagahawattepitakattiya <i>alias</i> Kahatagahawattepitakattiya	K. D. Bastian Appuhamy	Crown	Jungle	0	3	37	
2	Do.	—	do.	do.	0	1	8	
Preliminary plan 16,609.								
1	Pelawattewilagodella <i>alias</i> Pela- wattemukalana	H. D. Jeeris Jayawar- dena	Crown	Jungle	1	0	5	
Preliminary plan 16,308. Village—Ratmale, Mahapattu South.								
2	Katuwalagodadakunukattiya	D. S. Gunasinghe	Crown	Jungle	2	0	3	
4	Tumbahenepitakattiya	do.	do.	do.	2	2	36	
Preliminary plan 16,749.								
1	Delgasmanenane <i>alias</i> Nayigoda- kele	H. James	Crown	Jungle	1	0	10	
Preliminary plan 16,355. Village—Pelawatta, Mahapattu South.								
1	Penibendiyawegodakele	J. Karunaratne	Crown	Jungle	3	0	0	
2	Penibendiyawegodella	D. H. Abraham Jayawar- dene	do.	do.	3	0	30	
Preliminary plan 16,730. Village—Moragala, Mahapattu South.								
2	Thaingederawattepitakattiya	—	Crown	Jungle	0	1	32	
3	Do.	D. C. Wijesinghe	do.	do.	1	0	3	
Preliminary plan 16,266. Village—Botale, Gangaboda pattu.								
3	Polgahavilagodella	J. Sardiel Appu	Crown	Jungle	1	0	38	
4	Do.	—	do.	do.	0	2	21	

Upset price per acre varies from Rs. 50 to Rs. 500. Further particulars respecting these lands can be obtained from the Assistant Government Agent, Kalutara, and plans of them from the Surveyor-General.

Colonial Secretary's Office,
Colombo, December 10, 1919.

GRAEME THOMSON,
Colonial Secretary.

NOTICE is hereby given that on Thursday, January 15, 1920, at 12 noon, the Government Agent for the Western Province will put up to auction, at his office at the Colombo Kachcheri, the right to dig for plumbago in the under-mentioned Crown lands in the Negombo District, and supposed to contain plumbago, for a period of five years on the following conditions:—

(a) The lease will include the right of mining for plumbago only, and will be for a period of five years at the yearly rent of Rs. 200 per acre, and subject to the covenants and conditions of Government, copy of which can be obtained at the Kachcheri. The highest bidder for the premium shall be the purchaser of the lease, provided that the amount of his bid shall not be less than Rs. 500 per acre.

(b) No bidding shall be finally accepted unless the person making the same shall, on being declared the highest bidder, immediately pay to the Government Agent a deposit of 10 per cent. on the amount of such bidding, whether he has made a previous deposit or not, and also unless the said person shall, on being declared the highest bidder as aforesaid, sign the above-mentioned conditions of sale.

(c) The purchaser shall pay to the Government Agent within one month from the day of sale the balance of the purchase money, and in failure thereof the purchase shall be considered void, and the deposit of 10 per cent. together with any other sum paid on account of the land, shall be forfeited.

(d) On payment to the Government Agent within the time specified of the whole of the purchase money, the

Government Agent will grant to the purchaser a lease in the approved form, and the purchaser shall at the same time execute and deliver to the Government Agent a duplicate of such lease.

(e) Should any error or mistake hereafter appear in the description and admeasurement of the said lands, the purchaser will not be entitled to claim any compensation or abatement of the price in respect thereof.

(f) The fee for the preparation of the lease is 4 per cent. of purchase money, not exceeding Rs. 20, and must be paid on day of sale.

Udugaha pattu of Hapitigam korale.
Preliminary plan 16,607. Village—Lindara.

Lot.	Name of Land.	Extent, A. R. P.
1	Diyellekanda	1 0 15
3	Do.	1 0 12
4	Do.	1 0 13
5	Do.	0 3 25
6	Do.	0 3 36
7	Do.	0 3 31
8	Do.	0 3 39
9	Do.	1 0 6
10	Do.	0 3 33
11	Do.	0 2 36
12	Do.	1 1 28
13	Do.	0 3 1
14	Do.	0 1 10

The Kachcheri,
Colombo, December 2, 1919.

J. G. FRASER,
Government Agent.

LAND SALES IN THE SOUTHERN PROVINCE.

No. 1,312, S. P.—The Government Agent, Southern Province, will on Thursday, March 11, 1920, at 1 p.m., at his office in Galle Kachcheri, put up to auction, for sale or settlement, or will otherwise dispose of, the under-mentioned portions of Crown land, in accordance with the regulations of Government regarding land sales. Nineteen allotments of land situated in the Wellaboda pattu division of the Galle District of the Southern Province.

Lot.	Name of Land.	Name of Applicant.	Description.	Extent. A. R. P.	Upset price per acre, Rs.
10988	Tuduwegodaduwa	—	Island with chena	0 1 29	75
Preliminary plan 5,153. Village—Paragahatota. Claimant—Crown.					
1061	Babunapadinchiwatta or Talgahawatta	—	Garden	2 3 14	250*
1063	Galapattawatta	—	Jungle	0 2 6	250†
1065	Do.	—	Garden	0 1 22	250‡
Preliminary plan 9,177. Village—Kadurupe. Claimant—Crown.					
2541	Wapewatta	Gunatilleka Harmanis Appu of Godagama	Garden	0 0 17 38	300
Preliminary plan 9,545. Village—Godagama. Claimant—Crown.					
1	Kotuwapelessa	Hewahakuru Sodris of Batapola	Jungle	1 0 2	85
2	Kotuwapelessakumbura	Hewahakuru Sodris of Batapola	Paddy field	0 1 20	80
3	Kotuwapelessa	Talpe Hakuru Isaneri of Karadeniya	Jungle	1 0 0	85
4	Kotuwapelessa	Talpe Hukuru Isaneri of Karadeniya	Contains cinnamon Plantation	0 0 31	80
Claimant—Crown.					
5	Kotuwapelessa	Hewahakuru Sodris of Batapola	Jungle	1 0 5	85
Claimant—Endoris Silva of Ambalangoda.					
6	Kotuwapelessa	Hewahakuru Sodris of Batapola	Contains cinnamon Plantation	0 0 10	80
Preliminary plan 10,854. Village—Batapola. Claimant—Crown.					
Preliminary plan 10,915. Village—Kosatumanana. Claimant—Hewahakuru Suwaneris.					
5	Kosatumananekelewatta	Hewahakuru Tisaneris of Kosatumanana	Native garden	0 2 11	75
Preliminary plan 10,916. Village—Yakkotuwa. Claimant—Crown.					
1	Gurugalkanda	Hewahakuru Bebial of Karadeniya	Chena	2 0 7	85
Claimant—Hewahakuru Emanchiya.					
2	Gurugalkandeowita	Hewahakuru Bebial of Karadeniya	Threshing-floor	0 1 0	75
Claimant—Pettahakuru Ligoris.					
3	Gurugalkanda	Hewahakuru Bebial of Karadeniya	Contains coconut	0 2 28	75
Claimant—Ilandaridewa Oidi.					
4	Gurugalkanda	Hewahakuru Bebial of Karadeniya	Contains coconut	0 1 15	75
Claimant—Suduhakuru Hinniya.					
5	Gurugalkanda	Hewahakuru Bebial of Karadeniya	Chena	1 1 9	85
Claimant—Pettahakuru Meino.					
6	Gurugalkanda	Hewahakuru Bebial of Karadeniya	Contains coconut	1 0 21	75
Preliminary plan 11,217. Village—Batapola. Claimant—Crown.					
1	Kohilawelakele	Kasturi Arachchi Simon of Karadeniya	Low jungle	0 3 33	85

* Government owns only an undivided $\frac{2}{3}$ of lot 1061
 † Government owns only an undivided $\frac{2}{3}$ of lot 1063
 ‡ Government owns only an undivided $\frac{2}{3}$ of lot 1065

These shares only will be sold.

Further information regarding these lots can be obtained from the Government Agent, Southern Province, and their plans from the Surveyor-General.

Colonial Secretary's Office,
Colombo, December 9, 1919.

GRAEME THOMSON,
Colonial Secretary.

LAND SALES IN THE EASTERN PROVINCE.

No. 1,511, E. P.—The Assistant Government Agent, Trincomalee, will on Tuesday, January 27, 1920, at 10 a.m., at the Village Tribunal Court at Matur, put up to auction, for sale or settlement, or will otherwise dispose of, the under-mentioned portions of Crown land, in accordance with the regulations of Government regarding land sales. Fifty-seven allotments of land situated in the Koddiyar pattu division of the Trincomalee District of the Eastern Province.

Lot.	Name of Land.	Name of Applicant.	Description.	Extent. A. R. P.	Upset price per acre, Rs.
4	Karachchipumi	For general sale	Open land fit for coconut	0 2 19	25

Lot.	Name of Land.	Name of Applicant.	Description.	Extent.			Upset price per acre, Rs.
				A.	R.	P.	
Preliminary plan 5,397.							
1	Vedankandu	Encroachment by S. Avuthacader	Coconut garden	0	1	19	300
Preliminary plan 5,418.							
1	Odupulveddai	Encroachment by S. Carim and others	Paddy field	19	1	25	—*
Preliminary plan 5,392. Village—Toppur.							
1	Seenenvelivayal	Encroachment by S. Pichchaitampi and another	Paddy field	3	3	5	25
Preliminary plan 5,463. Village—Ilakkantai.							
1	Kattadikandan	—	Road reservation	0	0	20	—†
2	Ilakkantaivayal	—	do.	0	1	37	—†
3	Potharayankandam	—	do.	0	0	21	—†
4	Ilakkantaikadu	—	do.	0	1	22	—†
5	Mavadikandam	Encroachment by S. Konamalai and S. Vyramuttu	Paddy field	0	0	38	50†
6	Ilakkantaikadu	—	Road reservation	0	0	39	—†
7	Mavadikandam	Encroachment by S. Konamalai and S. Vyramuttu	Paddy field	0	0	30	50†
Preliminary plan 5,412. Village—Kunittivu.							
3	Kongaimotuvayal	Encroachment by V. Chellappa and another	Paddy field	0	0	18	30
Preliminary plan 5,461. Village—Valaitoddam.							
1	Valaitoddathukadu	Velan Pattan	Jungle fit for coconut	1	0	15	15
Preliminary plan 5,464. Village—Ilankaiturai.							
1	Marisalvalavu	—	Reservation for aru	0	1	36	—†
2	Do.	Encroachment by Marisal Appu	Coconut garden	0	3	22	40
Preliminary plan 5,178. Village—Sampur.							
3	Kaladdivial	V. Kandappan	Jungle fit for paddy	2	0	4	20
Preliminary plan 5,432.							
1	Nedunkulam	Encroachment by V. Nagappan	Paddy field	5	0	8	40
Preliminary plan 4,066. Village—Ichchilampattai.							
94715	Ichchilampattaiveli	Encroachment by P. Kaliyappu	Paddy field	1	1	10	25
94716	Do.	do.	do.	0	2	32	25
Preliminary plan 4,519.							
1689	Palatarupalam	For general sale	Open land fit for paddy	1	1	8	17.50
1690	Sammathuvattuven	do.	do.	3	1	8	17.50
1691	Do.	Encroachment by K. Kanniyar	Paddy field	1	3	15	25
1692	Do.	For general sale	do.	0	0	14	25
1693	Do.	Encroachment by K. Kanniyar	do.	0	1	0	25
1694	Do.	do.	do.	0	1	18	25
1699	Do.	For general sale	Open land fit for paddy	4	0	14	17.50
1700	Ichchilampattaiveli	Encroachment by P. Kaliyappu	Paddy field	0	1	35	25
1701	Vadanvakarai also Ichchilampattaiveli	For general sale	Open land fit for paddy	3	1	33	17.50
1702	Do.	V. Mootatampi	do.	4	3	18	17.50
1703	Kalamadavachchattelal or Ichchilampattaiveli	S. Mootatampi	Scrub jungle fit for paddy	3	3	38	17.50
1704	Ichchilampattaiveli	Encroachment by P. Kaliyappu	Paddy field	3	3	27	25
1705	Do.	P. Kaliyappu	do.	4	2	5	17.50
1706	Do.	For general sale	Scrub jungle fit for paddy	3	3	35	17.50
1707	Do.	do.	Openland fit for paddy	3	2	18	17.50
1708	Do.	do.	do.	3	3	26	17.50
1709	Puliadiwettai	Encroachment by Sinnatampi	do.	1	2	28	25
1711	Samathuvattuven	—	Fit for paddy	0	0	1.59	25
Preliminary plan 5,417.							
1	Sammanthuvettuven	—	Reservation for road	0	1	15	—†
2	Do.	For general sale	Open land fit for paddy	5	3	5	17.50
3	Do.	do.	do.	0	2	27	19
4	Do.	do.	do.	0	1	0	17.50
5	Do.	do.	do.	2	3	10	17.50
Preliminary plan 5,349.							
1	Oddukadu	Kannamuttu	Open land fit for paddy	1	3	32	17.50
2	Veddiadivalvu	S. Velupillai	Dwelling compound	0	0	21	30
3	Valiadiyalavu	P. A. Periyatampi	do.	0	0	32	30
4	Paddiadimunnari	V. Mootatampi	Open land fit for garden	0	3	28	17.50
5	Kudavayaladipumi	S. Pattakuddy	Open land fit for paddy	1	2	19	18
6	Do.	do.	Reservation for path	0	0	7	—†
7	Veddiadivalavupumi	—	do.	0	0	4	—†
8	Vadyvalavu	K. Sellattai	Open land fit for dwelling	0	1	12	17.50
9	Do.	—	Reservation for path and well	0	0	11	—†
10	Paddiadimunnari	—	Reserved for public use	0	0	11	—†
Preliminary plan 5,479.							
1	Neenakudavayal	P. P. Sittampalam	Paddy field	1	1	30	30
2	Neenakudavayalarugu	S. Kadirgamatampi	Jungle fit for paddy	1	2	25	20
3	Neenakudavayal	Encroachment by S. Kadirgamatampi	Paddy field	2	2	0	30
4	Kudavayalalavare	Encroachment by M. Kanapathipillai	do.	0	1	25	30

Lot.	Name of Land.	Preliminary plan 5,410. Village—Marutadichchenai. Name of Applicant.	Description.	Extent.		Upset price A. R. P. per acre, Rs.
				A. R. P.	per acre, Rs.	
1	Maylamalaikulaveli	V. Chelliah and others	Paddy field	3	3	26 30
	* For settlement.		† Not for sale.			

† Irrigable under Ilakkantai tank. Purchasers should pay an irrigation repayment rate of Rs. 2.44 per acre per annum for ten years from date of sale, and a maintenance rate of 77 cents per acre per annum. This rate is variable in accordance with such conditions as to His Excellency the Governor may seem fit.

Further information regarding the above lots can be obtained from the Assistant Government Agent, Trincomalee, and plans of them from the Surveyor-General.

Colonial Secretary's Office,
Colombo, December 10, 1919.

GRAEME THOMSON,
Colonial Secretary.

LAND SALES IN THE NORTH-WESTERN PROVINCE.

THE Government Agent, North-Western Province, is prepared to receive on or before January 23, 1920, at the Kurunegala Kachcheri, written applications for the lease in perpetuity from February 29, 1920, of the under-mentioned Crown lands to be planted with coconuts or rubber. No such applications will be entertained unless the applicant gives his full name and address, and until he makes with the Government Agent, North-Western Province, a deposit of Rs. 5 per acre or portion of an acre. Such deposit will not be returned until the lease of the lands has been sold, or until it has been decided by the Government Agent, North-Western Province, that it will not be sold.

On Friday, January 30, 1920, at 1 P.M., at the Kurunegala Kachcheri, the sale of the lease of the lands will be put up to auction in accordance with the regulations of Government regarding the lease of Crown lands, but the bidding shall be confined to the original applicant and those other applicants whose applications shall have been made in the manner above specified.

The conditions of lease are obtainable on application from the Government Agent, North-Western Province, and plans from the Surveyor-General.

Final village plan 64. Village—Dandagamuwa in Katugampola korale south of Katugampola hatpattu.

Lot.	Name of Land.	Name of Applicant.	Description.	Extent.	Rent per acre Upset premium, per annum including value for the first of timber, per 30 years.	
					Rs. c.	Rs. c.
29	Palgodamukalana	—	Forest	18 0 35	19 30	1 80
	Preliminary plan 4,612.	Village—Dunakadeniya	in Katugampola korale south of Katugampola hatpattu.			
2	Madawala-agarekele	M. A. Baja Naide of Kumbukgahamulla	Virgin forest	11 1 13	19 90	2 40
1	Do.	—	Chena (burial ground)	0 1 11	—	—*
1A	Madawalamukalana	—	Forest (reservation for a road)	0 0 11	—	—*
2A	Do.	—	do.	0 0 17	—	—*
	Preliminary plan 4,419.	Village—Mahagama	in Meddeketiya korale of Katugampola hatpattu.			
2422	Bulankadamukalana	—	Forest (reservation for road)	0 1 11	—	—*
2423	Do.	S. A. Cornelis Perera Appuhamy of Wewagedara	Forest	7 1 22	19 70	2 70
2424	Do.	do.	do.	3 0 5		
2425	Do.	do.	do.	0 0 15		
2426	Bulankadamukalana	S. A. Cornelis Perera Appuhamy of Wewagedara	Forest	20 1 6		
	Preliminary plan 3,930.	Village—Bakmirippuwa	in Yagampattu korale of Katugampola hatpattu.			
378	Aluthenelanda	—	Chena	33 2 0	6 50	1 50
379	Aluthenemukalana	—	Forest containing valuable trees	121 3 29	18 0	3 0
385	Aluthenelanda	—	Chena	11 2 3	6 80	1 80
	Lot 379 is situated about 1½ mile to the east of the junction at Mahagama).		road from Kumbukgahamulla to Wilattawa (near the road			
	Preliminary plan 4,748.	Village—Idangapola	in Mahagalboda Megoda korale of Weudawili hatpattu.			
2	Idangapolamukalana	Mr. J. E. de Silva	Jungle	19 1 12	22 10	2 10
1	Dambagahakumburepillewa	—	Threshing-floor	0 0 11	—	—*
3	Idangapolamukalana	—	Jungle (reservation for Deduru-oya)	2 0 27	—	—*
	Final village plan 232.	Village—Pahala Medagoda	in Udukaha korale north of Dambadeni hatpattu.			
16	Aliyawetichchimukalana	A. M. Herathami and Ukku Banda	Forest	11 3 10	28 0	3 0
19A	Oliyadeniyamukalana	—	do.	0 0 36		
	Final village plan 1,365.	Village—Udugodagama	in Mahagalboda Egoda korale of Hiriyala hatpattu.			
v 1061E	Oyabadahenyaya	H. M. Dinçiri Banda and Kiri Banda	Chena	13 3 27	16 80	1 80
	Preliminary plan 4,707.	Village—Kiralabokkagama	in Nikawagampaha korale.			
6	Kiralabokkagamamukalana	Bandiya, ex-Arachchi of Bulnewa	Jungle	12 3 1	16 50	1 50

* Not to be leased.

Colonial Secretary's Office,
Colombo, December 9, 1919.

GRAEME THOMSON,
Colonial Secretary.

LAND SALES IN THE PROVINCE OF SABARAGAMUWA.

No. 1,010, P. of S.—The Government Agent, Province of Sabaragamuwa, will on Tuesday, January 27, 1920, at 1 P.M., at his office in Ratnapura, put up to auction, for sale or settlement, or will otherwise dispose of, the under-mentioned portions of Crown land, in accordance with the regulations of Government regarding land sales. Nine allotments of land situated in the Ratnapura District of the Province of Sabaragamuwa.

Lot.	Name of Land.	Name of Applicant.	Description.	Extent.			Upset price per acre, Rs.
				A.	R.	P.	
Final village plan 20. Village—Nahalwatura, Atakalan korale.							
24G	Kahawatta	Encroachment by K. Punchimahatmaya	Native garden	0	0	21	50
Final village plan 26. Village—Kiribatgala, Nawadun korale.							
29P	Mahakumburedolagawahenyaya	K. G. Punchimahatmaya	Chena	0	2	9	75
29Q	Mahakumburagawawatta	Encroachment by ditto	Garden	1	1	25	300
Preliminary plan 2,895. Village—Mawalgaha, Kadawata korale.							
1	Gorokgahawelegodahena	I. G. Mohottihamy	Chena	1	2	16	20
2	Do.	do.	do.	0	1	10	15
3	Do.	—	do.	0	0	30	—*
4	Gorokgahawelegumbura	Encroachment by I. G. Mohottihamy	Paddy field	0	0	13	25
5	Gorokgahawelegodahena	—	Chena	0	0	12	20
Final village plan 67. Village—Patagama, Nawadun korale.							
18BG	Illuktennehena	A. Podi Sinna	Chena	2	0	10	32
18BF	Rukkettanagahawatta	L. S. Yapa	do.	2	0	37	52

* Reservation for Gansabhawa road; not to be sold.

Further information respecting these lands may be obtained from the Government Agent, Province of Sabaragamuwa, and their plans from the Surveyor-General.

Colonial Secretary's Office,
Colombo, December 10, 1919.

GRAEME THOMSON,
Colonial Secretary.

LAND SALES BY THE SETTLEMENT OFFICER.

NORTH-WESTERN PROVINCE.

No. 5,395, S. O.—On Friday, February 20, 1920, at 11 A.M., the Land Settlement Officer will put up for sale or settlement, at Alawwa, the under-mentioned portions of Crown land, on the terms authorized by Government. Three allotments of land situated in the Udukaha korale south of the Dambadeni hatpattu division of the Kurunegala District of the North-Western Province.

Block survey preliminary plan 461.—Kebellawita.

Lot.	Name of Land.	Name of Claimant.	Description.	Extent.		
				A.	R.	P.
64	Galkotuwemukalana	Crown	Forest	5	1	4
64A	Batagollamukalana or Kalagahagahamulamukalana	do.	do.	2	2	37
64B	Weekotanagalamukalana	do.	do.	8	0	17

Upset price at Rs. 30 to Rs. 100 per acre. Further information regarding these lands can be obtained from the Land Settlement Officer, and plans of them from the Surveyor-General.

Colonial Secretary's Office,
Colombo, December 9, 1919.

GRAEME THOMSON,
Colonial Secretary.

No. 5,396, S. O.—On Friday, February 20, 1920, at 11 A.M., the Land Settlement Officer will put up for sale or settlement, at Alawwa, the under-mentioned portion of Crown land, on the terms authorized by Government. An allotment of land situated in the Udukaha korale east of the Dambadeni hatpattu division of the Kurunegala District of the North-Western Province.

Block survey preliminary plan 417.—Pannala.

Lot.	Name of Land.	Name of Claimant.	Description.	Extent.		
				A.	R.	P.
1	Illukgollahena	Ranamuka Mudiyansele Appuhamy and Kiri Menika	Chena	1	2	8

Upset price at Rs. 15 to Rs. 50 per acre. Further information regarding this land can be obtained from the Land Settlement Officer, and plan of it from the Surveyor-General.

Colonial Secretary's Office,
Colombo, December 9, 1919.

GRAEME THOMSON,
Colonial Secretary.

No. 5,397, S. O.—On Wednesday, February 18, 1920, at 11 A.M., the Land Settlement Officer will put up for sale or settlement, at Maharagama, the under-mentioned portion of Crown land, on the terms authorized by Government. An allotment of land situated in the Udukaha korale west of the Dambadeni hatpattu division of the Kurunegala District of the North-Western Province.

Block survey preliminary plan 570.—Epaladeniya.

Lot.	Name of Land.	Name of Claimant.	Description.	Extent.		
				A.	R.	P.
26B	Hikgahamulawatta	Vidane Patiranneheli Baby Nona	Garden	1	1	7

Upset price at Rs. 15 to Rs. 50 per acre. Further information regarding this land can be obtained from the Land Settlement Officer, and plan of it from the Surveyor-General.

Colonial Secretary's Office,
Colombo, December 9, 1919.

GRAEME THOMSON,
Colonial Secretary.

No. 5,398, S. O.—On Saturday, February 7, 1920, at 11 A.M., the Land Settlement Officer will put up for sale or settlement, at Tonigala, the under-mentioned portions of Crown land, on the terms authorized by Government. Five allotments of land situated in the Kumarapallam pattu of the Demala hatpattu division of the Puttalam District of the North-Western Province.

Lot.	Name of Land.	Name of Claimant.	Description.	Extent.		
				A.	R.	P.
34D	Hikgahamulawatta	Wanaviraja Wasala Mudiyansele Wannihamy	Garden	0	3	8
34E	Kosgahawatta	Disanayake Mudiyansele Banda	do.	0	1	33
88A	Ilakkatuwekumbura	Encroachment by late Ekanayaka Mudiyansele Puchi Banda	Paddy field	0	2	24
102A	Do.	do.	do.	0	0	21
111B	Do.	do.	do.	0	0	2

Upset price at Rs. 15 to Rs. 50 per acre. Further information regarding these lands can be obtained from the Land Settlement Officer, and plans of them from the Surveyor-General.

Colonial Secretary's Office,
Colombo, December 9, 1919.

GRAEME THOMSON,
Colonial Secretary.

No. 5,399, S. O.—On Wednesday, February 11, 1920, at 9 A.M., the Land Settlement Officer will put up for sale or settlement, at Dolahamuna Camp, the under-mentioned portion of Crown land, on the terms authorized by Government. An allotment of land situated in the Baladora korale of the Dewamedi hatpattu division of the Kurunegala District of the North-Western Province.

Lot.	Name of Land.	Name of Claimant.	Description.	Extent.		
				A.	R.	P.
18B	Halambagahamulawatta	Crown	Garden	0	2	0

Upset price at Rs. 15 to Rs. 50 per acre. Further information regarding this land can be obtained from the Land Settlement Officer, and plan of it from the Surveyor-General.

Colonial Secretary's Office,
Colombo, December 9, 1919.

GRAEME THOMSON,
Colonial Secretary.

No. 5,400, S. O.—On Wednesday, February 11, 1920, at 9 A.M., the Land Settlement Officer will put up for sale or settlement, at Dolahamuna Camp, the under-mentioned portions of Crown land, on the terms authorized by Government. Six allotments of land situated in the Baladora korale of the Dewamedi hatpattu division of the Kurunegala District of the North-Western Province.

Lot.	Name of Land.	Name of Claimant.	Description.	Extent.		
				A.	R.	P.
73	Ihalamigahakotuwa	Crown	Paddy	0	0	28
125	Do.	do.	do.	3	1	15
126	Do.	do.	do.	0	0	18
129	Godakumbura	do.	do.	2	3	10
76	Ambagahakotuwa	do.	do.	2	1	21
77	Ambagahakotuwapillewa	Crown, applied for by Puladurayagedera Kira	Chena	1	1	3

Upset price at Rs. 15 to Rs. 50 per acre. Further information regarding these lands can be obtained from the Land Settlement Officer, and plans of them from the Surveyor-General.

Colonial Secretary's Office,
Colombo, December 9, 1919.

GRAEME THOMSON,
Colonial Secretary.

No. 5,401, S. O.—On Saturday, February 7, 1920, at 11 A.M., the Land Settlement Officer will put up for sale or settlement, at Tonigala, the under-mentioned portions of Crown land, on the terms authorized by Government. Three allotments of land situated in the Kumarapallam pattu of the Demala hatpattu division of the Puttalam District of the North-Western Province.

Lot.	Name of Land.	Name of Claimant.	Description.	Extent.		
				A.	R.	P.
1	Siyambalagahahena	Crown and Mr. H. L. de Mel	Chena	3	0	24
4	Siyambalagahapillewahena	Mr. H. L. de Mel	do.	2	1	10
5	Ebbagawadungala	do.	do.	0	3	5

Upset price at Rs. 15 to Rs. 50 per acre. Further information regarding these lands can be obtained from the Land Settlement Officer, and plans of them from the Surveyor-General.

Colonial Secretary's Office,
Colombo, December 9, 1919.

GRAEME THOMSON,
Colonial Secretary.

No. 5,402, S. O.—On Wednesday, February 18, 1920, at 9 A.M., the Land Settlement Officer will put up for sale or settlement, at Giriulla Resthouse, the under-mentioned portions of Crown land, on the terms authorized by Government. Two allotments of land situated in the Udukaha korale west of the Dambadeni hatpattu division of the Kurunegala District of the North-Western Province.

Lot.	Name of Land.	Name of Claimant.	Description.	Extent.		
				A.	R.	P.
97	Moragollemukalana	Crown	Forest	2	3	25
100	Eriyagollemukalana	do.	do.	3	1	19

Upset price at Rs. 15 to Rs. 50 per acre. Further information regarding these lands can be obtained from the Land Settlement Officer, and plans of them from the Surveyor-General.

Colonial Secretary's Office,
Colombo, December 9, 1919.

GRAEME THOMSON,
Colonial Secretary.

No. 5,403, S. O.—On Friday, February 20, 1920, at 11 A.M., the Land Settlement Officer will put up for sale or settlement, at Alawwa, the under-mentioned portions of Crown land, on the terms authorized by Government. Four allotments of land situated in the Udukaha korale south of the Dambadeni hatpattu division of the Kurunegala District of the North-Western Province.

Block survey preliminary plan 449.—Boyawalana.

Lot.	Name of Land.	Name of Claimant.	Description.	Extent.	
				A.	R. P.
40A	Gananketekumbura	Crown, encroachment by D. C. Kulasekera and the Peace Officer of Madurupitiya	Paddy	0	0 34
40B	Asseddumekumbura	Crown, encroachment by Ratnayaka Achchillage Punchirala	do.	0	0 17
41A	Gananketeowita	Crown, encroachment by D. C. Kulasekera and the Peace Officer of Madurupitiya	Owita	0	1 0
44A	Asweddumakumbura	Crown, encroachment by Ratnayaka Achchillage Punchirala	Paddy	0	0 5

Upset price at Rs. 15 to Rs. 50 per acre. Further information regarding these lands can be obtained from the Land Settlement Officer, and plans of them from the Surveyor-General.

Colonial Secretary's Office,
Colombo, December 9, 1919.

GRAEME THOMSON,
Colonial Secretary.

No. 5,404, S. O.—On Wednesday, February 18, 1920, at 11 A.M., the Land Settlement Officer will put up for sale or settlement, at Giriulla Resthouse, the under-mentioned portions of Crown land, on the terms authorized by Government. Two allotments of land situated in the Udukaha korale west of the Dambadeni hatpattu division of the Kurunegala District of the North-Western Province.

Block survey preliminary plan 559.—Aturuwala.

Lot.	Name of Land.	Name of Claimant.	Description.	Extent.	
				A.	R. P.
18H	Delgahakumburepillewa	Siriwardana Mudiyansele Dingiri Banda of Kudagammana	Chena	1	3 34
18I	Mahawelapillewa	Abeyasinghe Mudiyansele Ram Menika	do.	1	3 26

Upset price at Rs. 15 to Rs. 50 per acre. Further information regarding these lands can be obtained from the Land Settlement Officer, and plans of them from the Surveyor-General.

Colonial Secretary's Office,
Colombo, December 9, 1919.

GRAEME THOMSON,
Colonial Secretary.

No. 5,405, S. O.—On Saturday, February 7, 1920, at 11 A.M., the Land Settlement Officer will put up for sale or settlement, at Tonigala, the under-mentioned portions of Crown land, on the terms authorized by Government. Five allotments of land situated in the Kumarapallam pattu of Demala hatpattu division of the Puttalam District of the North-Western Province.

Block survey preliminary plan 1,789.—Uhampitiya.

Lot.	Name of Land.	Name of Claimant.	Description.	Extent.	
				A.	R. P.
12	Kongahahena	H. L. de Mel	Chena	2	2 16
13	Do.	do.	do.	0	0 26
23	Uhampitiya estate	Encroachment by H. L. de Mel	Garden	0	0 10
24	Do.	H. L. de Mel	do.	0	0 11
25	Do.	do.	do.	0	1 36

Upset price at Rs. 15 to Rs. 50 per acre. Further information regarding these lands can be obtained from the Land Settlement Officer, and plans of them from the Surveyor-General.

Colonial Secretary's Office,
Colombo, December 9, 1919.

GRAEME THOMSON,
Colonial Secretary.

LAND ACQUISITION NOTICES.

HAVING been duly directed by the Governor, with the advice of the Executive Council, acting under the provisions of "The Land Acquisition Ordinance of 1876," section 6, to take order for the acquisition of the following land, required for a public purpose, namely, pit latrines, to wit:—

Preliminary plan 11,356. Village—Meddewatta.

Lot.	Name of Land.	Description.	Name of Claimant.	Extent.	
				A.	R. P.
1	Tembiligahawalawwewatta	Coconut garden	Mrs. Sylviya Buultjens of Telpawala	0	0 18 51

I hereby give public notice, as required by section 7, that the Government proposes to take possession of the land. All persons interested in the aforesaid land are hereby required to appear personally or by agent before me at Matara Kachcheri on January 10, 1920, at 11 A.M., and to state the nature of their respective interests in the land, and the amount and particulars of their claims to compensation for such interests.

Matara Kachcheri,
December 5, 1919.

J. D. BROWN,
Assistant Government Agent.

HAVING been duly directed by the Governor, with the advice of the Executive Council, acting under the provisions of "The Land Acquisition Ordinance of 1876," section 6, to take order for the acquisition of the following land, required for a public purpose, namely, public latrine, to wit:—

Preliminary plan 11,242. Village—Karawidiya.

Lot.	Name of Land.	Description.	Name of Claimant.	Extent.	
				A.	R. P.
1	Issarahawatta	Garden	Gan-Arachchige Siddonachchele and others of Karawidiya	0	0 6 4

I hereby give public notice, as required by section 7, that the Government proposes to take possession of the land. All persons interested in the aforesaid land are hereby required to appear personally or by agent before me at Weligama Resthouse on January 20, 1920, at 2 P.M., and to state the nature of their respective interests in the land, and the amount and particulars of their claims to compensation for such interests.

Matara Kachcheri,
December 2, 1919.

J. D. BROWN,
Assistant Government Agent.