

Ceylon Government Gazette

Published by Authority.

No. 7,073 — FRIDAY, DECEMBER 19, 1919.

Part III.—Lands.

Separate paging is given to each Part in order that it may be filed separately.

	PAGE		PAGE		PAGE
Land Settlement Notices :—		Land Sales by the Government Agents :—		Land Sales by the Settlement Officer :—	
Final Orders ..	2037	North-Western Province ..	2032	Northern Province ..	—
Preliminary Notices ..	2049	North-Central Province ..	—	Eastern Province ..	—
Land Sales by the Government Agents :—		Province of Uva ..	—	North-Western Province ..	2082
Western Province ..	2075	Province of Sabaragamuwa ..	—	North-Central Province ..	—
Central Province ..	—	Land Sales by the Settlement Officer :—		Province of Uva ..	—
Southern Province ..	2075	Western Province ..	—	Province of Sabaragamuwa ..	—
Northern Province ..	2078	Central Province ..	—	Land Acquisition Notices ..	2086
Eastern Province ..	—	Southern Province ..	—	Land Resumption Notices ..	—

FINAL ORDERS.

Jaffna S. O. No. 9.

Order under Section 2 of "The Waste Lands Ordinances of 1897, 1899, 1900, and 1903,"
declaring Lands to be Crown Property.

In the matter of the lands commonly called or known as Chunavil forest reserve, situate in the villages of Chunavil-Pallevarayankaddu, and Maniyakulam, in the Pallevarayankaddu, Punaryn, and Tunnakkai divisions of the Jaffna District, in the Northern Province, and of "The Waste Lands Ordinances of 1897, 1899, 1900, and 1903."

THE notice required by section 1 of "The Waste Lands Ordinances of 1897, 1899, 1900, and 1903," having been duly published in manner prescribed by that section in respect of the above-named lands (*vide* Notice No. 7,339), and no claim having been made to the said lands or to any interest therein within the period of three months from the date specified in the said notice, I, John Murray Davies, Special Officer appointed under section 28 of the said Ordinances, under and by virtue of the powers vested in me in that behalf by section 2 of the said Ordinances, do hereby on this 24th day of November, 1919, order and declare that the said lands, as more fully described herein below, situate in the villages of Chunavil, Pallevarayankaddu, and Maniyakulam, in the Pallevarayankaddu, Punaryn, and Tunnakai divisions of the Jaffna District, in the Northern Province, and shown as lot 1 in preliminary plan 5,146 and in the annexed diagram, and containing in extent 5,684 acres and 27 perches, is the property of the Crown.

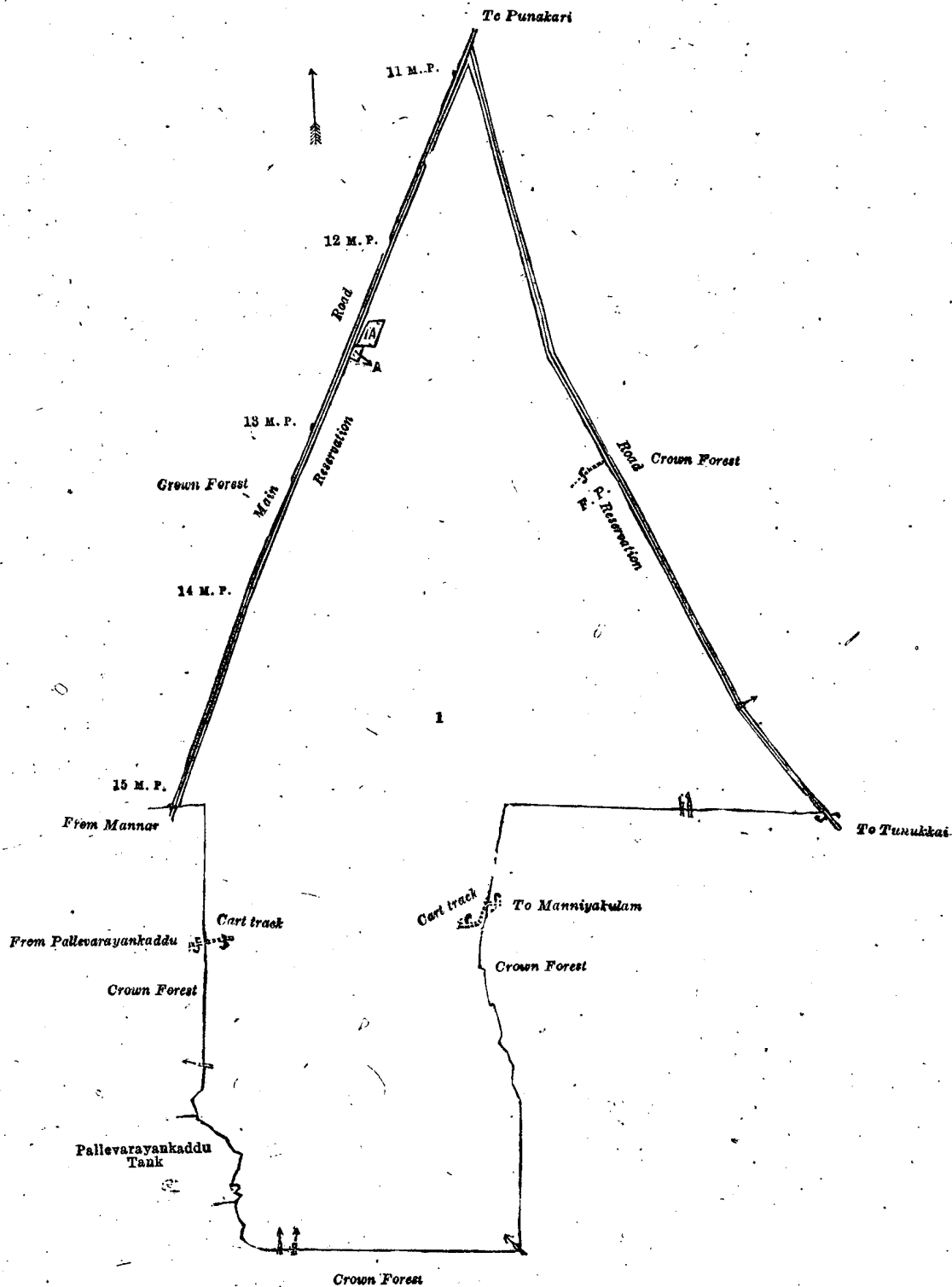
Description of the Land referred to.

The land commonly called or known as Chunavil forest reserve, situated in the villages of Chunavil, Pallevarayan, kaddu, and Maniyakulam, in the Pallevarayankaddu, Punaryn, and Tunnakkai divisions of the Jaffna District, in the Northern Province, containing in extent 5,684 acres and 27 perches, and shown as lot 1 in preliminary plan 5,146 and in the annexed diagram; and bounded as follows: on the north by the reservation for the main road from Mannar to Punakari (the Crown forest), reservation for the road from Punakari to Tunukkai (the Crown forest); on the east by the reservation for the road from Punakari to Tunukkai (the Crown forest), the Crown forest; on the south by the Crown forest; on the west by the Crown forest, Pallevarayankaddu tank, the Crown forest, reservation for the main road from Mannar to Punakari (the Crown forest).

NOTE.—The following lots lying within the above-mentioned boundaries are excluded from this order, and their aggregate acreage of 9 acres and 2 roods is not included in the acreage of 5,684 acres and 27 perches given above:—

Preliminary plan 5,146.

Lot.	Name of Land.	Extent, A. R. P.
1A	Chunavilcholai (T. P. 198,133)	8 2 32
A	Excision for Chunavil madam	0 3 8
		9 2 0



Surveyor-General's Office,
Colombo, July 29, 1919.

Scale of 64 Chains to an Inch.

H. P. HARRISON,
for Surveyor-General.

November 24, 1919.

J. M. DAVIES,
Special Officer.

Kurunegala S. O. No. 2,755.

Order under Section 4, Sub-section (1), of "The Waste Lands Ordinances of 1897, 1899, 1900, and 1903."

In the matter of the land commonly called or known as Gederagawahena, situate in the village of Ridigama, in the Tittaweligandahaye korale of the Hiriyala hatpattu of the Kurunegala District, in the North-Western Province, and of "The Waste Lands Ordinances of 1897, 1899, 1900, and 1903."

WHEREAS in pursuance of section 1 of the said Ordinances it was duly declared and notified on the 5th day of October, 1917, that if no claim to the land commonly called or known as Gederagawahena, situate in the village of Ridigama, in the Tittaweligandahaye korale of the Hiriyala hatpattu of the Kurunegala District, in the North-Western Province, containing in extent 2 acres 2 roods and 10 perches, and shown as lot 17A in preliminary plan 4,668 and in the annexed diagram, was made to John Murray Davies, Special Officer appointed under section 28 of the said Ordinances, within the period of three months from the date specified in the said notice, such land would be declared the property of the Crown, and dealt with on account of the Crown (*vide* Notice No. 6,594).

Puttalam S. O. No. 29.

Order under Section 4, Sub-section (1), of "The Waste Lands Ordinances of 1897, 1899, 1900, and 1903,"
declaring Lands to be Crown Property.

In the matter of the lands commonly called or known as Watupolamukalana, Watupolawewa (tank and bund), &c., situate in the village of Watupola, in the Kumrapallam pattu korale of the Demala hatpattu of the Puttalam District, in the North-Western Province, and of "The Waste Lands Ordinances of 1897, 1899, 1900, and 1903."

WHEREAS in pursuance of section 1 of the said Ordinances it was duly notified on the 21st day of February, 1919, that if no claim to the lands commonly called or known as Watupolamukalana, Watupolawewa (tank and bund), &c., situate in the village of Watupola, in the Kumrapallam pattu korale of the Demala hatpattu of the Puttalam District, in the North-Western Province, containing in extent 722 acres and 14 perches, and shown as lots 1, 2, 3, 4, 5, 8, 9, 10, 11, 12, 13, 14, 15, 16, 17, 18, 19, 20, 21, 22, 23, and 24 in block survey preliminary plan 1,786 and in the annexed diagram, was made to John Murray Davies, Special Officer appointed under section 28 of the said Ordinances, within the period of three months from the date specified in such notice, such lands would be declared the property of the Crown, and dealt with on account of the Crown (*vide* Notice No. 7,140):

And whereas (1) Balasuriya Mudiyansele Dingiri Menika, (2) Wanawiraja Wasala Mudiyansele Appuhamy, (3) Ekanayaka Mudiyansele Tikiri Banda, Arachchi, (4) Warnakulasuriya Diago Michael Tissera, (5) Don Pelis Seneviratna Jayasuriya, (6) Kiri Banda Wanawiraja made claim thereto, and whereas the said claimants have withdrawn their claims to the aforesaid lots, I, John Murray Davies, the aforesaid Special Officer, under and by virtue of the powers vested in me in that behalf by section 4 of the said Ordinances, do hereby on this 28th day of October, 1919, order and declare, under section 4, sub-section (1), of the said Ordinances, that the said lands, as more fully described herein below, are the property of the Crown.

Description of the Lands referred to.

The following lots situated in the village of Watupola, in the Kumara Pallam pattu korale of the Demala hatpattu of the Puttalam District, in the North-Western Province, as described in the annexed diagram:—

Block survey preliminary plan 1,786.

Lot.	Name of Land.	Extent, A. R. P.	Lot.	Name of Land.	Extent, A. R. P.
1	Watupolamukalana	136 1 3	16	Watupolahenyaya (reservation for Deduru-oya)	10 3 5
2	Watupolawewa (tank and bund)	16 0 2	17	Kamarangakandiyehena	16 2 22
3	Veli-ela	0 0 11	18	Para (cart track)	2 0 24
4	Do.	0 0 13	19	Watupolamukalana, Mukalanehena	91 2 4
5	Watupolahenyaya	29 1 23	20	Kamarangakandiyehena	4 0 37
8	Adipara (footpath)	0 0 24	21	Kamarangakandiyehenyaya	143 2 28
9	Watupolahenyaya	25 0 34	22	Watupolamukalana	23 2 14
10	Kuda-ela	1 1 8	23	Oyalangahenyaya (reservation for Deduru-oya)	42 2 16
11	Adipara (footpath)	0 0 3	24	Deduru-oya (half the area of Deduru-oya)	41 3 1
12	Watupolahenyaya (reservation for Deduru-oya)	4 0 13			
13	Do. (do.)	4 0 5			
14	Watupolamukalana	122 0 31			
15	Do.	6 1 13			
					722 0 14

and bounded as follows: on the north, east, and south by the boundary of the Kurunegala District; on the west by the village limit of Torawatawana.

NOTE.—The following lots lying within the above-mentioned boundaries are excluded from this order, and their aggregate acreage of 14 acres 3 roods and 6 perches is not included in the acreage of 722 acres and 14 perches given above:—

Lot.	Name of Land.	Block survey preliminary plan 1,786.	Extent, A. R. P.
6	Kumbukalahakumburuyaya		14 2 5
7	Siyambalagahamulakamata		0 1 1
			14 3 6

[For Diagram see page 2042.]

Uva S. O. No. 2,407.

Order under Section 2 of "The Waste Lands Ordinances of 1897, 1899, 1900, and 1903,"
declaring Lands to be Crown Property.

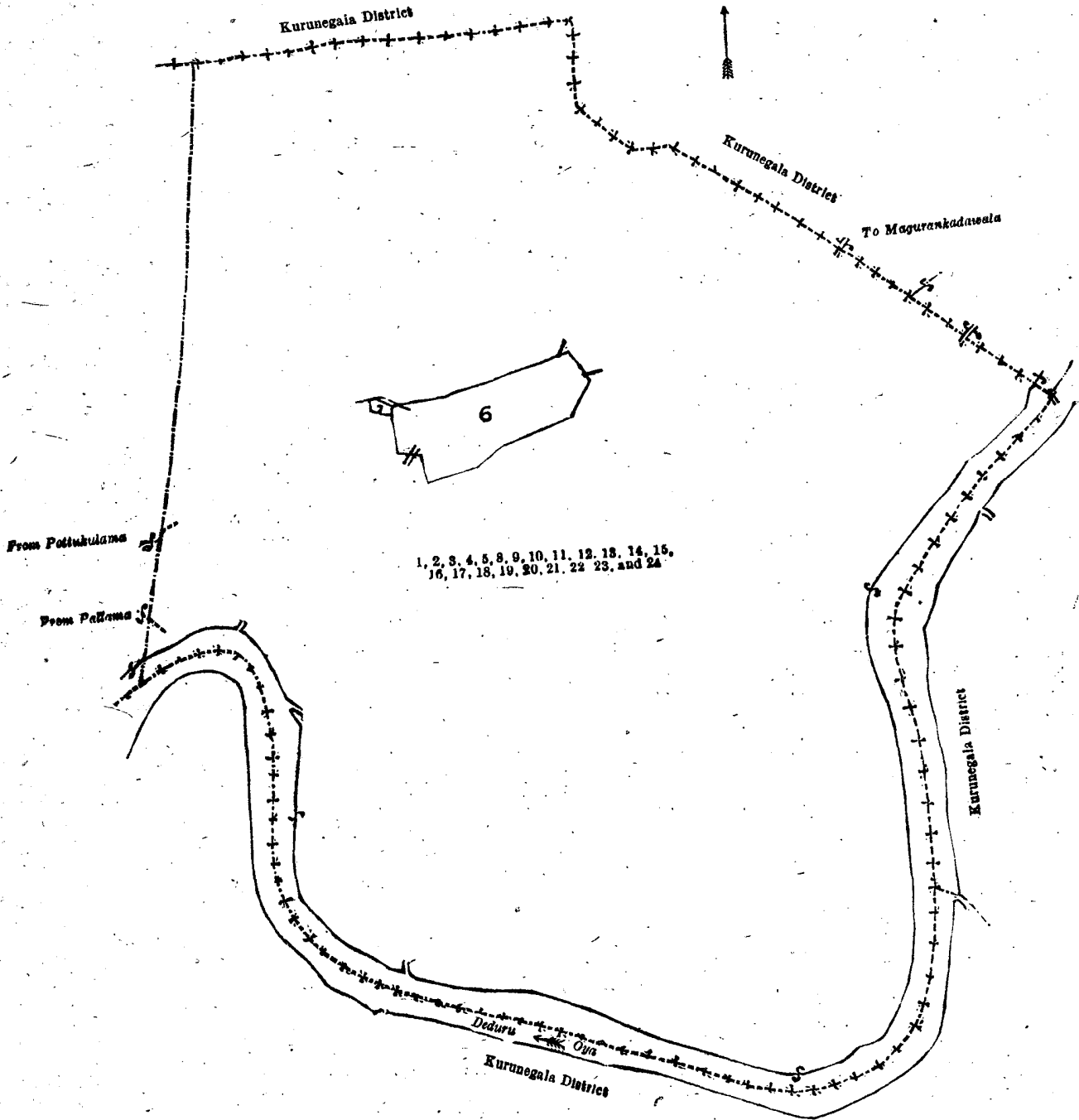
In the matter of the lands commonly called or known as Mastankele-ara (part of), Wewelkelepatana, &c., situate in the village of Udawadiya, in the Kumbalwela korale of the Yatikinda division, in the Province of Uva, and of "The Waste Lands Ordinances of 1897, 1899, 1900, and 1903."

THE notice required by section 1 of "The Waste Lands Ordinances of 1897, 1899, 1900, and 1903," having been duly published in manner prescribed by that section in respect of the above-named lands (*vide* Notice No. 7,079), and no claim having been made to the said lands or to any interest therein within the period of three months from the date specified in the said notice, I, Arnold Langdon Crossman, Special Officer appointed under section 28 of the said Ordinances, under and by virtue of the powers vested in me in that behalf by section 2 of the said Ordinances, do hereby on this 25th day of November, 1919, order and declare that the said lands, as more fully described herein below, situate in the village of Udawadiya, in the Kumbalwela korale of the Yatikinda division, in the Province of Uva, and shown as lots 1, 2, 57, 4, 6, 9, 10, 49, 52, 55, 56, 59, 11, 13, 15, 17, 19, 22, 25, 27, 30, 31, 32, 33, 34, 36, 40, 41, 42, 44, 47, 48, 50, 59, 61, 62, 63, 64, 68, 69, 70, 71, 74, 84, 87, 89, 92, 93, 107, 108, 109, 111, 112, 114, 115, 118, 121, 123, 124, 125, 132, 133, 136, 137, 138, 139, 140, 142, 143, 144, 145, 147, 150, 151, 152, 153, 154, 155, 156, 157, 158, 161, 162, 164, 165, 166, 167, 168, 176, 178, 179, 180, 181, 184, 186, 187, 189, and 190 in block survey preliminary plan 277, and in the annexed diagrams, and containing in extent 987 acres, are the property of the Crown.

Description of the Lands referred to.

The following lots situated in the village of Udawadiya, in the Kumbalwela korale of the Yatikinda division, in the Province of Uva, as described in the annexed diagrams:—

Lot.	Name of Land.	I.—Block survey preliminary plan 277.	Extent, A. R. P.
1	Mastankele-ara (part of)		0 0 15
2	Wewelkelepatana		161 2 39
57	Wewelkelepatana (reservation for C. P. 594)		0 1 24
			162 0 38



Surveyor-General's Office,
Colombo, January 28, 1919.

Scale of 16 Chains to an Inch.

C. R. LUNDIE,
for Surveyor-General.

October 24, 1919.

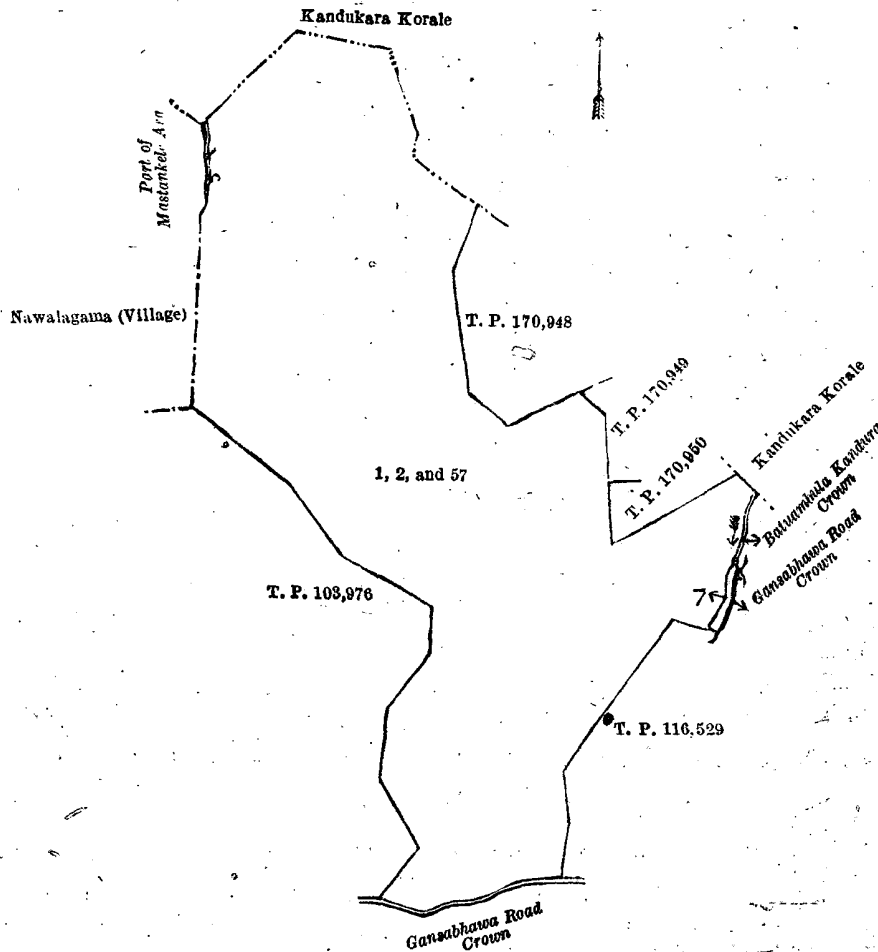
J. M. DAVIES,
Special Officer.

and bounded as follows : on the north by the boundary of Kandukara korale ; on the east by the Kandukara korale, T. Ps. 170,948, 170,949, 170,950; the boundary of Kandukara korale, Batuambulakandura to be declared the property of the Crown under the Waste Lands Ordinances, Gansabhawa road to be declared the property of the Crown under the Waste Lands Ordinances, T. P. 116,529 ; on the south by the Gansabhawa road to be declared the property of the Crown under the Waste Lands Ordinances ; on the west by T. P. 103,976, the village limit of Nawalagama, part of Mastankele-ara (the village limit of Nawalagama).

NOTE.—The following lot lying within the above-mentioned boundaries is excluded from this part of the order, and its extent of 1 rood and 31 perches is not included in the acreage of the 162 acres and 38 perches given above :—

Block survey preliminary plan 277.

Lot.	Name of Land.	Extent, A. R. P.
7	Batuambulakumburetenna	0 1 31



Surveyor-General's Office,
Colombo, December 3, 1918.

Scale of 16 Chains to an Inch.

C. R. LUNDIE,
for Surveyor-General.

II.—Block survey preliminary plan 277.

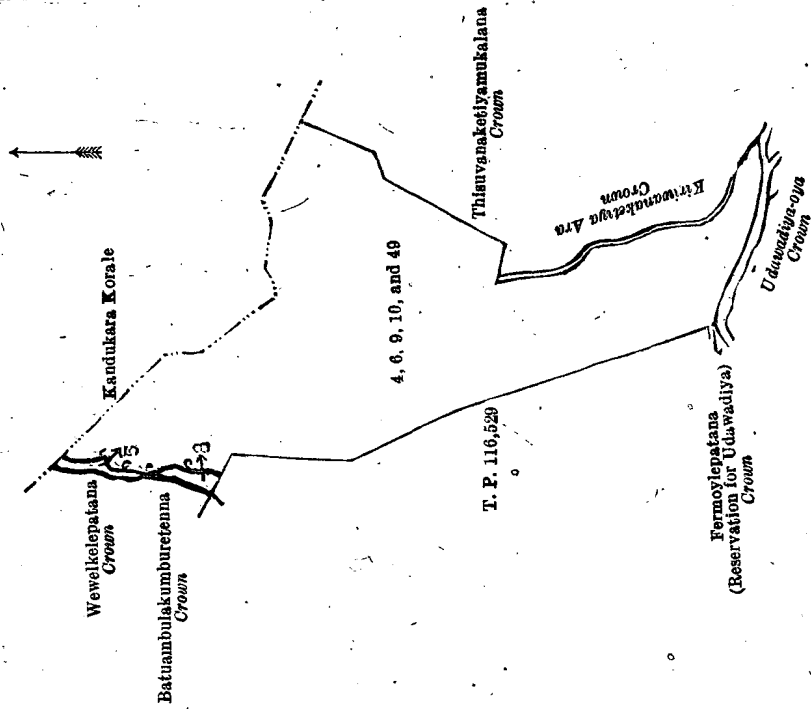
Lot.	Name of Land.	Extent, A. R. P.	Lot.	Name of Land.	Extent, A. R. P.
4	Batuambulakandura (stream)	0 1 27	10	Batuambulapatana	60 2 10
6	Gansabhawa road	0 0 29	49	Kiriwanaketiyamukalana	14 1 5
9	Wewelkelepatana (reservation for C.P. 593)	0 1 25			75 3 16

and bounded as follows : on the north by the boundary of Kandukara korale ; on the east by Thiruwanketiyamukalana to be declared the property of the Crown under the Waste Lands Ordinances, Kiriwanaketiya-ara to be declared the property of the Crown under the Waste Lands Ordinances ; on the south by the Udawadiya-oya to be declared the property of the Crown under the Waste Lands Ordinances ; on the west by Fermoyle patana (reservation for Udawadiya-oya) to be declared the property of the Crown under the Waste Lands Ordinances, T. P. 116,529, Batuambulakumburetenna to be declared the property of the Crown under the Waste Lands Ordinances, Wewelkelepatana to be declared the property of the Crown under the Waste Lands Ordinances.

NOTE.—The following lots lying within the above-mentioned boundaries are excluded from this part of the order, and their aggregate acreage of 3 roods and 22 perches is not included in the acreage of 75 acres 3 roods and 16 perches given above :—

Block survey preliminary plan 277.

Lot.	Name of Land.	Extent, A. R. P.
8	Batuambulakumburetenna	0 2 1
5	Batuambulapatana	0 1 21
		0 3 22



Surveyor-General's Office,
Colombo, December 3, 1918.

Scale of 16 Chains to an Inch.

C. R. LUNDIE,
for Surveyor-General.

Lot.	Name of Land.
52 ..	Gansabhawa road
55 ..	Do.
56 ..	Do.

III.—Block survey preliminary plan 277.

Extent, A. R. P.
0 1 25
0 0 29
0 0 15

0 2 29

and bounded as follows : on the north by T. P. 103,976, Wewelkelepatana to be declared the property of the Crown under the Waste Lands Ordinances, T. P. 116,529, Gansabhawa road to be declared the property of the Crown under the Waste Lands Ordinances ; on the east by T. P. 116,529 ; on the south by T. P. 116,529, Fermoyle estate claimed by the Crown ; on the west by T. P. 103,976, the Udawadiya-oya to be declared the property of the Crown under the Waste Lands Ordinances.

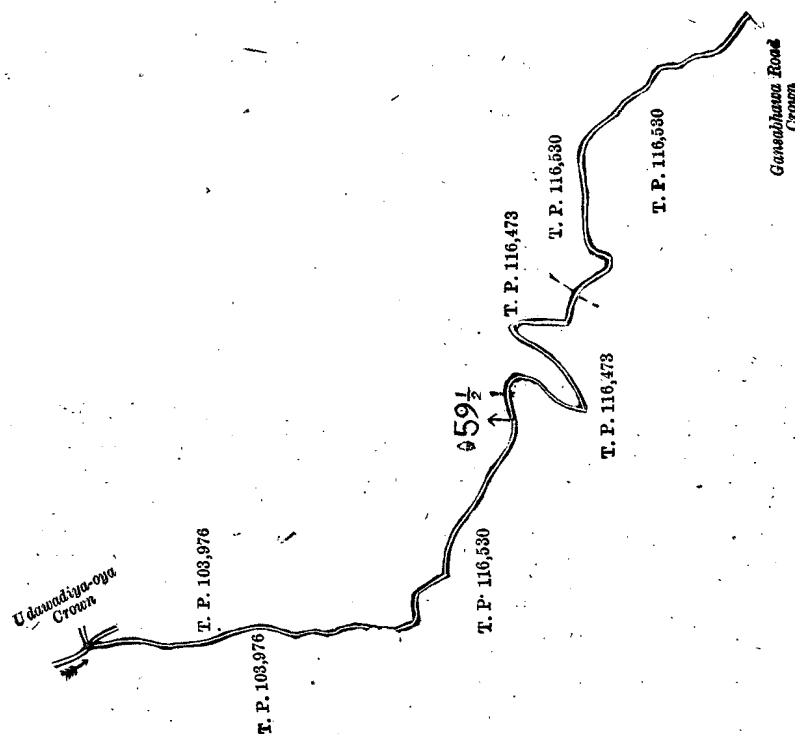
[For Diagram see page 2045.]

Lot.	Name of Land.
59½ ..	Gansabhawa road

IV.—Block survey preliminary plan 277.

Extent, A. R. P.
0 3 5

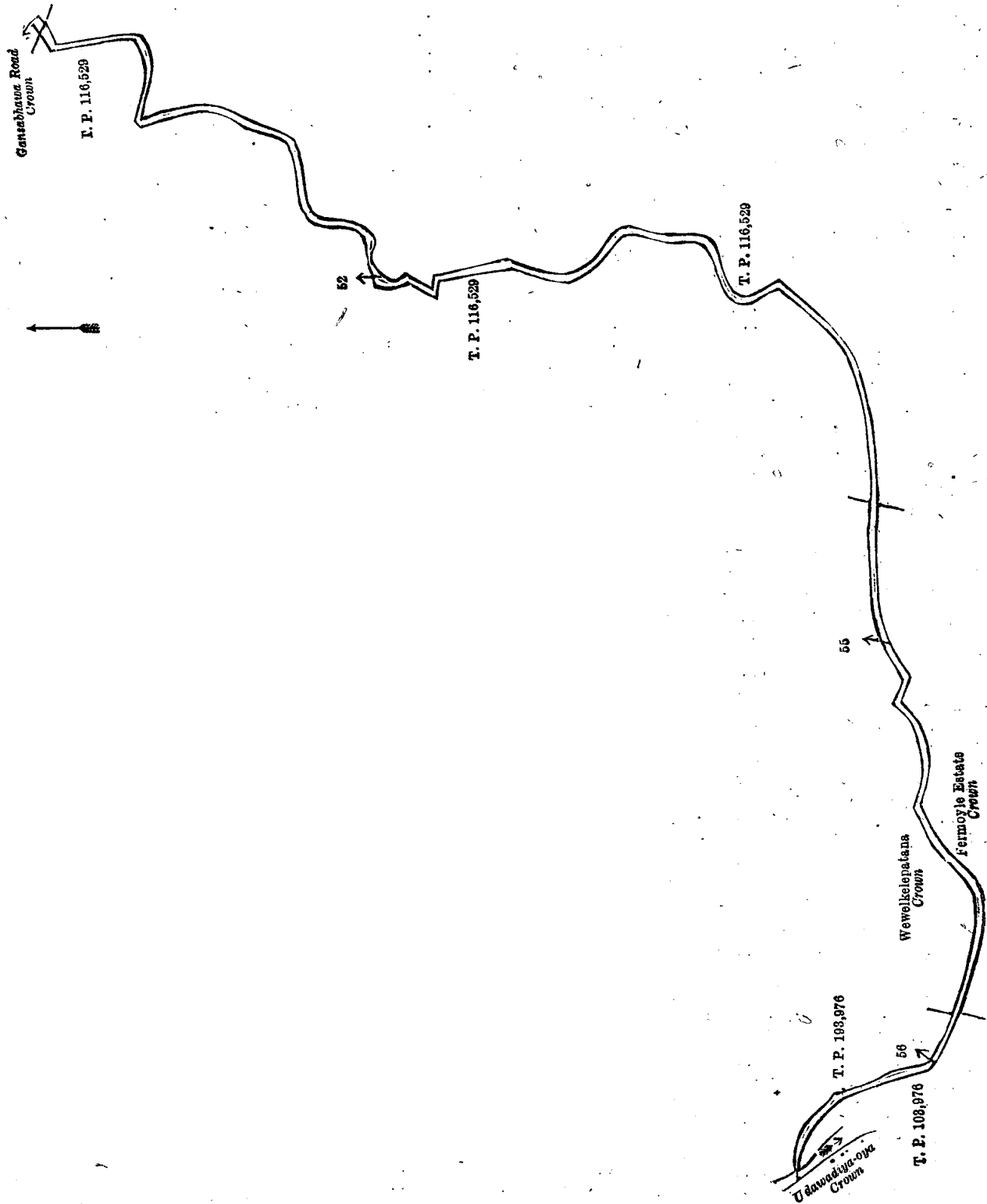
and bounded as follows : on the north by the Udawadiya-oya to be declared the property of the Crown under the Waste Lands Ordinances ; on the east by T. Ps. 103,976, 116,473, 116,530 ; on the south by the Gansabhawa road to be declared the property of the Crown under the Waste Lands Ordinances, T. Ps. 116,530, 116,473, 116,530 ; on the west by T. P. 103,976.



Surveyor-General's Office,
Colombo, December 3, 1918.

Scale of 8 Chains to an Inch.

C. R. LUNDIE,
for Surveyor-General.



Surveyor-General's Office,
Colombo, December 3, 1918.

Scale of 4 Chains to an Inch.

C. R. LUNDIE,
for Surveyor-General.

V.—Block survey preliminary plan 277.

Lot.	Name of Land.	Extent, A. R. P.	Lot.	Name of Land.	Extent, A. R. P.
11 ..	Thiruwanaketiymukalana	.. 108 2 14	31 ..	Gansabhawa path	.. 0 0 7
13 ..	Part of Annasikandura and Udawa- diya-oya	.. 1 0 4	32 ..	Kitulgollearemukalana	.. 2 0 14
15 ..	Ela (channel)	.. 0 0 3	33 ..	Kalugalgodahena	.. 2 3 37
17 ..	Ela (channel)	.. 0 0 3	34 ..	Ledawattehena	.. 1 1 34
19 ..	Gansabhawa path	.. 0 0 8	36 ..	Footpath	.. 0 0 12
22 ..	Galgekandura and Kitulgolle-ara	.. 0 2 37	40 ..	Gansabhawa path	.. 0 0 11
25 ..	Ela (channel)	.. 0 0 2	41 ..	Pinnaketiye-hena	.. 1 0 31
27 ..	Ela (channel)	.. 0 0 7	42 ..	Pillapotte-ara (stream)	.. 0 2 7
30 ..	Kitulgollearemukalana	.. 0 1 15	44 ..	Gansabhawa path	.. 0 0 7
			47 ..	Ela (stream)	.. 0 0 5

Lot.	Name of Land.	Extent, A. R. P.	Lot.	Name of Land.	Extent, A. R. P.
48	Kiriwanaketiye-ara (stream)	0 3 1	138	Udakiulamukalana	10 0 16
50	Fermoyle patana (reservation for Udawadiya-oya)	3 0 28	139	Butalande-ara and Kitulgolle-ara	0 3 32
59	Gansabhawa road	1 1 19	140	Ela (channel)	0 0 8
61	Reservation for Udawadiya-oya	3 0 24	142	Gansabhawa path (part of T.P.174,090)	0 0 23
62	Galketiyeamunalangamukalana (reservation for irrigation channel)	0 3 26	143	Welihelapaulapatana (reservation for Gansabhawa road)	0 1 33
63	Ela (irrigation channel)	0 1 14	144	Welihelapatana	65 3 39
64	Galketiyeamunalangamukalana	0 1 34	145	Welihelemukalana	27 3 2
68	Ela (irrigation channel)	0 0 8	147	Welihelemukalana, Uipotekandura	0 0 7
69	Gansabhawa path	0 0 10	150	Hikgahalandepatana	148 1 31
70	Do.	0 0 3	151	Kotuwekumbure-ara (part of)	0 2 26
71	Galketiyeamunalakella	0 2 24	152	Gansabhawa path (part of)	0 1 11
74	Udawadiya-oya (stream)	7 3 22	153	Ellekandura	0 2 32
84	Kudagala-ara (do.)	0 0 14	154	Midillepatana	18 1 39
87	Ulgalagawa-ode (do.)	0 1 5	155	Midillepatanahena	2 2 5
89	Gansabhawa path	0 0 8	156	Gansabhawa path	0 0 27
92	Do.	0 0 3	157	Ellekandurehena and Millaketiye-hena	4 1 10
93	Huriyagolle-ara (dry stream)	0 0 16	158	Ellekandura (part of)	0 0 36
107	Itigalapatanaemukalana	14 1 32	161	Illuklande-ara and Nayagoda-ara	1 1 5
108	Itigalapatanaemukalanakandura (stream and spring)	0 1 6	162	Ela	0 0 9
109	Itigalapatana	9 3 33	164	Medillapatana	0 3 32
111	Gedigahabedapatana	8 1 10	165	Ela (irrigation channel)	0 0 21
112	Diyanilagawamukalana	6 2 28	166	Helagedarahena	0 3 29
114	Ela (channel)	0 0 9	167	Do.	1 0 9
115	Footpath	0 0 4	168	Gansabhawa path	0 0 3
118	Nilajjarawekandura (dry stream)	0 1 0	176	Metiwalawatta-ode	0 0 4
121	Pilla-ara and Malakandura (stream)	0 2 33	178	Schonpitiyetalawa	20 3 32
123	Warallandemukalana	6 2 37	179	Gansabhawa path	0 0 39
124	Footpath	0 0 11	180	Helabodahenemukalana	40 2 29
125	Ambalamtennemukalana	2 2 2	181	Helabodahene-ode (Mala-dola)	0 0 12
132	Footpath	0 0 9	184	Road	0 0 4
133	Ela (channel)	0 0 19	186	Path	0 0 5
136	Pilla-areemukalana	1 3 38	187	Do.	0 0 4
137	Ambalamepatana alias Ittagahapatana, &c.	207 0 1	189	Hakurukandura (part of)	1 2 15
			190	Do. (do.)	0 0 14
					747 1 32

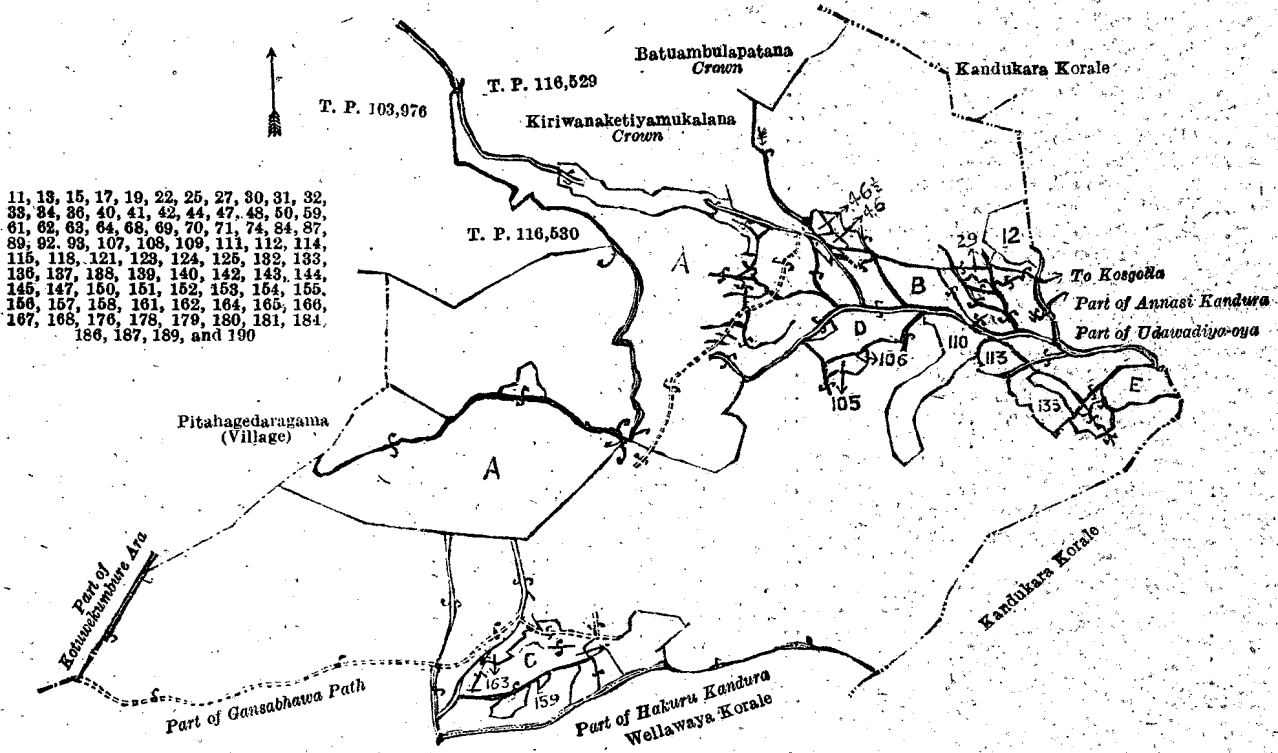
and bounded as follows: on the north by T. P. 116,529, Kiriwanaketiyeamukalana to be declared the property of the Crown under the Waste Lands Ordinances, Batuambulapatana to be declared the property of the Crown under the Waste Lands Ordinances, the boundary of Kandukara korale; on the east by the boundary of Kandukara korale, part of Annasikandura, part of Udawadiya-oya, the boundary of Kandukara korale; on the south by the boundary of Kandukara korale, the boundary of the Wellawaya korale (part of Hakurukandura) (part of the Gansabhawa path); on the west by the part of Kotuwekumbure-ara, the village limit of Pitahagedaragama, T. Ps. 116,530 and 103,976.

NOTE.—The following lots lying within the above-mentioned boundaries are excluded from this part of the order, and their aggregate acreage of 349 acres 2 roods and 12 perches is not included in the acreage of 747 acres 1 rood and 32 perches given above:—

Block survey preliminary plan 277.

Lot.	Name of Land.	Extent, A. R. P.	Lot.	Name of Land.	Extent, A. R. P.
46	Dehiwalarawa (T. P. 216,003)	0 2 12	A 98	Purana-arawewatta	1 0 24
46½	Do.	0 3 3	A 99	Dompewattehena, &c.	3 0 25
105	Helagedarakumburewatta	1 2 19	A 100	Weletennekumbura, &c.	7 3 28
106	Helagedarakumbura	0 1 2	A 101	Pallekumburapaula-askanatta	0 1 18
A 60	Fermoyle estate (parts of T. Ps. 116,530, 174,090, 116,473)	60 1 24	A 102	Waka-arawewatta	0 2 35
A 65	Galketiyeakumbura and Daranda-askanatta	0 3 1	A 103	Butalandewatta	0 2 26
A 66	Kamathgodellakumbura	1 3 19	A 141	Udakiulemukalana (T. P. 172,789 and part of 174,090)	20 2 30
A 67	Galketiyeakumbura-askanatta	0 0 36	A 146	Pattiyewatta	2 0 17
A 72	Galketiyegeदारakumbura	0 1 15	A 148	Gahayayetenna (T. P. 167,349)	15 3 3
A 73	Galketiyegeदारawatta	3 1 8	A 149	Dodangollemukalana (T. Ps. 167,348, 167,351)	83 1 23
A 75	Kapulandekumbura	2 0 30	B 14	Digaralla-arawa	4 2 24
A 76	Kapulandehena	1 2 4	B 16	Himbiliyagaha-arawa (T. P. 216,004)	0 1 16
A 77	Kapulandewatta	0 1 7	B 18	Udagedarawatta, &c.	1 2 5
A 78	Galketiyeakumburapaulahena	0 2 19	B 20	Udagedarawatta	1 0 8
A 79	Galketiyeakumbura	0 1 33	B 21	Do.	0 1 24
A 80	Arawa	0 1 9	B 23	Paradehiarawehena	0 2 6
A 81	Galketiyeatawanawatta	0 3 25	B 24	Paradehiarawa	1 0 18
A 82	Puranarawalutgedarawatta (T. P. 333,644)	0 2 17	B 26	Meda-arawa	1 1 33
A 83	Puranarawalutgedarahena	1 0 35	B 28	Karandagaha-arawa (T. P. 216,002)	0 1 25
A 85	Arawedarandahena	1 1 20	B 35	Gedarakumburawatta	2 2 2
A 86	Arawekumbura	0 2 17	B 37	Araweaskanatta	1 2 36
A 88	Puranarawepallegedarawatta	0 1 34	B 38	Gedarakumbura-arawa	1 1 23
A 90	Do.	0 1 18	B 39	Kehelwatta	3 3 2
A 91	Alutgedarahena	1 2 27	B 116	Nilajjarawekanattekumbura	0 2 15
A 94	Welegedarahena	0 2 14	B 117	Nilajjarawekanattehena	1 2 3
A 95	Gansabhawa path	0 0 5	B 119	Puwakmandia	1 0 12
A 96	Welegedarawatta	0 3 9	B 120	Pallegedarawattehena	1 2 27
A 97	Purana-arawehena	1 1 5	B 131	Beddearawa	4 0 14
			B 134	Elenudahawatta	2 1 0

Lot.	Name of Land.	Extent, A. R. P.	Lot.	Name of Land.	Extent, A. R. P.
c 160	Pallearawa	2 1 6	12	Puwakgaspitiyearawehena, &c.	6 3 26
c 169	Helagedarawatta	0 2 11	29	Kaluwelagawa-arawehena	1 1 26
c 170	Do.	0 0 39	D 43	Unduhena	3 1 36
c 171	Helagedarakumburayaya	3 0 35	D 45	Do.	1 2 4
c 172	Alutgedara-alutwatta	3 2 34	D 104	Warallandehena	9 1 17
c 173	Puklandekumbura	2 0 30	113	Nilajjarawehena	3 1 0
c 174	Polgaha-arawehena	0 0 31	E 122	Warallandehena	6 0 26
c 175	Metiwalawattehenyaya	2 2 13	E 126	Madugahawattehena	2 0 12
c 177	Metiwalawatta	0 3 10	E 127	Madugahahena	1 0 4
c 182	Dehilandehena	5 3 28	159	Kangepulandehena and Alutgedara-	
c 182A	Do.	2 3 19	landehena	10 3 16	
c 182B	Gurugalwalagawahena	0 2 33	163	Alutwattehena	1 3 39
c 182C	Mala-dola (stream)	0 0 5	110	Gedigahabeddumukalana	11 3 29
c 182D	Do. (do.)	0 0 26	135	Kekunagaswattehena	5 1 30
c 183	Pansalewatta	0 3 26			
c 185	Paluwatta	2 0 12			349 2 12
c 188	Do.	2 1 0			



Surveyor-General's Office,
Colombo, November 3, 1919.

Scale of 32 Chains to an Inch.

C. R. LUNDIE,
for Surveyor-General.

November 25, 1919.

A. L. CROSSMAN,
Special Officer.

Kegalla S. O. No. 283.

Order under Section 2 of "The Waste Lands Ordinances of 1897, 1899, 1900, and 1903," declaring Lands to be Crown Property.

In the matter of the lands commonly called or known as roads and footpaths and streams, situate in the village of Padawigampola, in the Walgam pattu of the Kinigoda korale of the Kegalla District, in the Province of Sabaragamuwa, and of "The Waste Lands Ordinances of 1897, 1899, 1900, and 1903."

THE notice required by section 1 of "The Waste Lands Ordinances of 1897, 1899, 1900, and 1903," having been duly published in manner prescribed by that section in respect of the above-named lands (*vide* Notice No. 7,319), and no claim having been made to the said lands or to any interest therein within the period of three months from the date specified in the said notice, I, Frederick Lewis, Special Officer appointed under section 28 of the said Ordinances, under and by virtue of the powers vested in me in that behalf by section 2 of the said Ordinances, do hereby on this 27th day of November, 1919, order and declare that the said lands, as more fully described herein below, situate in the village of Padawigampola, in the Walgam pattu of the Kinigoda korale of the Kegalla District, in the Province of Sabaragamuwa, and shown as lots 56 and 57 in block survey preliminary plan 147 and in the annexed diagram, and containing in extent 2 aeres and 3 perches, are the property of the Crown.

Description of the Lands referred to.

The following lots situated in the village of Padawigampola, in the Walgam pattu of the Kinigoda korale of the Kegalla District, in the Province of Sabaragamuwa, as described in the annexed diagram:—

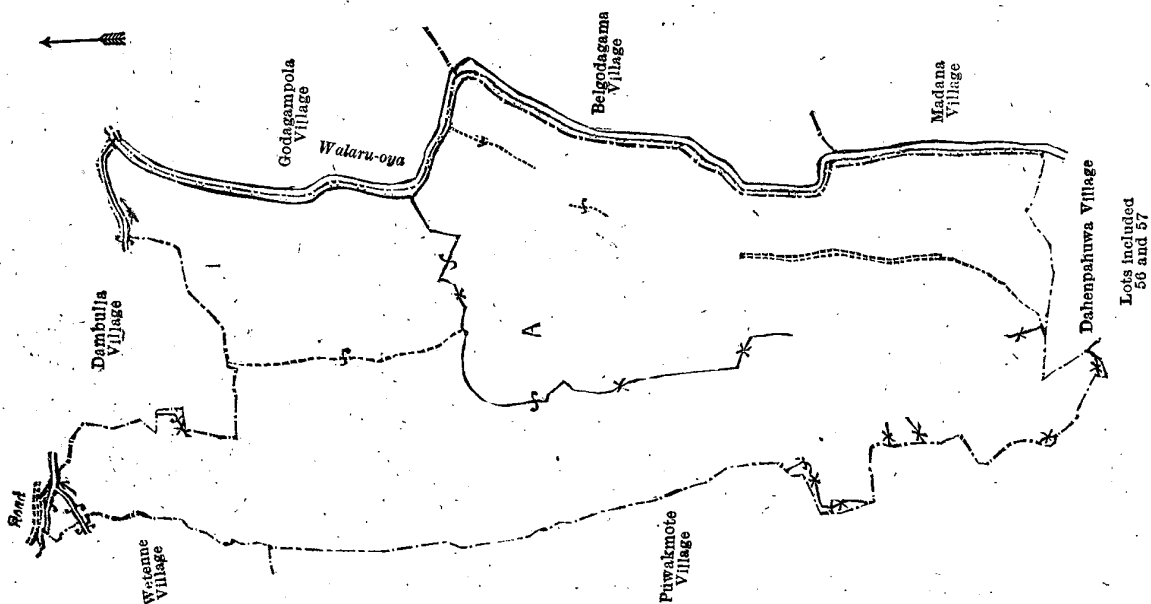
Lot.	Name of Land.	Block survey preliminary plan 147.	Extent, A. R. P.
56	Roads and footpaths	...	0 1 39
57	Streams	...	1 2 4
			<u>2 0 3</u>

and bounded as follows: on the north by a road, the village limit of Dambulla; on the east by the village limits of Godagampola, Belgodagama, and Madana (the Walaru-oya); on the south by the village limit of Dahenpahuwa, the village limit of Puwakmote; on the west by the village limit of Wetenna.

NOTE.—The following lots lying within the above-mentioned boundaries are excluded from this order, and no part of their aggregate acreage of 245 acres 1 rood and 37 perches is included in the acreage of 2 acres and 3 perches given above:—

Block survey preliminary plan 147.

Lot.	Name of Land.	Extent, A. R. P.	Lot.	Name of Land.	Extent, A. R. P.
A 1	Yakullemukalana and Padawigampolamukalana	103 3 31	A 29	Polwatta	1 2 1
A 1½	Yakyullewatta (T. P. 298,285)	0 0 35	A 29½	Polwattewatta (T. P. 295,966)	0 0 21
A 1½	Kiriwanewatta (T. P. 298,286)	0 0 17	A 30	Hapugahamulawatta	0 2 29
A 1½	Dematahettewatta (T. P. 298,287)	0 0 16	A 31	Do. (T. P. 295,967)	0 0 33
A 1½	Yakullemukalana	35 2 13	A 32	Do.	0 1 6
A 2	Moragahamulawatta (T. P. 298,294)	1 0 19	A 33	Do. (T. P. 303,861)	0 1 21
A 3	Do.	2 1 24	A 34	Galgegawawatta	0 2 29
A 4	Moragahamullahena (T. P. 298,294)	0 1 12	A 35	Do. (T. P. 299,477)	1 1 21
A 5	Morekumbura, Galpelakumbura, Welikumbura, Bogahamulakumbura, Kanatipefiyakumbura, Asweddumakumbura, and Pitawelakumbura	22 2 31	A 36	Do.	1 0 5
A 6	Samarewatta	0 3 25	A 37	Do.	0 3 14
A 7	Do.	1 1 26	A 38	Asweddumepillewa	0 0 24
A 8	Samarehena (T. P. 303,863)	1 2 3	A 39	Galgegawawatta	1 3 1
A 9	Migahamulawatta and Migahakanattehena (T. P. 331,245)	1 2 7	A 40	Galgegawawatta alias Pahalakanattewatta (T. P. 324,127)	0 2 14
A 10	Bogahamulahena	1 2 27	A 41	Galgegawawatta alias Pahalakanatta (T. P. 324,127)	0 1 16
A 11	Migahamulawatta (T. P. 299,553)	3 0 2	A 42	Pahalakanattewatta	0 2 0
A 12	Migahamulahena (T. P. 331,999)	0 3 10	A 43	Do. (T. P. 299,478)	2 0 23
A 13	Migahakanattewatta (do.)	4 1 28	A 44	Galgegawawatta	1 2 31
A 14	Bogahamulawatta (T. P. 303,862)	1 2 4	A 45	Danmacittehena	2 2 36
A 15	Egodawatta	1 2 8	A 46	Danmadiitewatta (T. P. 297,257)	0 1 29
A 16	Meddegodahena	0 0 39	A 47	Do. (do.)	0 0 18
A 17	Welangahamulapillewa	0 1 36	A 48	Gaskadurugahamulawatta (T. P. 307,467)	0 1 27
A 18	Meddegodawatta	0 3 0	A 49	Gaskadurugahamulawatta (T. Ps. 219,538, 224,205, 251,482, and 251,483)	14 3 10
A 19	Meddegodahena	0 0 34	A 49½	Gaskadurugahamulawatta (reservation for road)	0 0 22
A 20	Pitawelapillewa	0 2 9	A 50	Gaskadurugahamulawatta (T. P. 299,479)	1 0 0
A 21	Tittakohupitihena (T. P. 307,471)	1 1 16	A 51	Weralugollehena (T. P. 327,714)	3 1 26
A 22	Do.	1 3 5	A 52	Dawatagahapitihena (T. P. 327,714)	0 0 12
A 23	Tittakohupitipillewa (T. P. 307,466)	0 0 33	A 53	Lenapitiekumbura	4 1 2
A 24	Ihalawatta alias Mahalindagawawatta	1 2 4	A 54	Gaskadurugahamulawatta (T. P. 307,457)	3 3 22
A 25	Paranawatta	1 1 37	A 54½	Dawatagahapitihena (T. P. 307,457)	0 0 5
A 25½	Do. (T. P. 295,376)	0 0 27	A 55	Walpolawatta	1 0 11
A 26	Do.	0 1 30			
A 27	Do.	1 3 13			
A 28	Hapugahamulawatta	2 2 21			
A 28½	Do.	0 1 6			
					245 1 37



Surveyor-General's Office,
Colombo, April 9, 1919.

Scale of 16 Chains to an Inch.

C. R. LUNDIE,
for Surveyor-General.

FREDERICK LEWIS,
Special Officer.

November 27, 1919.

PRELIMINARY NOTICES.

Kurunegala Notice No. 7,439.

Notice under "The Waste Lands Ordinances of 1897, 1899, 1900, and 1903."

TAKE notice that unless within three months from December 19, 1919, the persons, if any, who claim any interest in the land hereinafter mentioned make claim in person or in writing to the said land or to some interest therein to H. O. Fox, Esq., Special Officer appointed under section 28 of "The Waste Lands Ordinances of 1897, 1899, 1900, and 1903," at his office at Colombo :

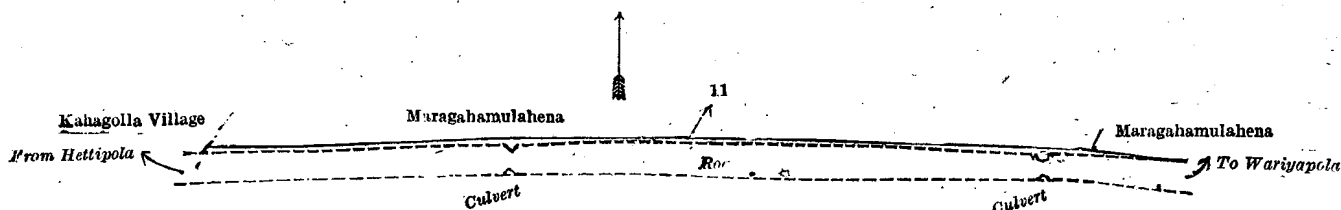
Such Special Officer, in pursuance of the powers vested in him by the said Ordinances, will declare by writing under his hand that the land, to which no claim has been made, is the property of the Crown.

H. O. Fox,
Special Officer.

NOTE.—A claim to a right of way over the said land is a claim to an interest in the land.

Description of the Land referred to.

The land commonly called or known as Maragahamulahena (reservation for road), situated in the village of Hipanpola Uda, in the Tissawa korale of the Dewamedhi hatpattu of the Kurunegala District, in the North-Western Province; containing in extent 1 rood and 12 perches, and shown as lot 11 in preliminary plan 4,866 and in the annexed diagram; and bounded as follows: on the north by Maragahamulahena claimed by Sena Pena Allapitchey Rowther; on the east by Maragahamulahena claimed by Sena Pena Allapitchey Rowther; on the south by the road from Wariyapola to Hettipola; on the west by the village limit of Kahagolla.



Surveyor-General's Office,
Colombo, November 4, 1919.

Scale 4 Chains to an Inch.

H. P. HARRISON,
for Surveyor-General.

Kurunegala S. O. 93—1919.

Kurunegala Notice No. 7,440.

Notice under "The Waste Lands Ordinances of 1897, 1899, 1900, and 1903."

TAKE notice that unless within three months from December 19, 1919, the persons, if any, who claim any interest in the lands hereinafter mentioned or in any one or more of such lands or to some interest therein make claim in person or in writing to the said lands or any of them or to some interest therein to H. O. Fox, Esq., Special Officer appointed under section 28 of "The Waste Lands Ordinances of 1897, 1899, 1900, and 1903," at his office at Colombo :

Such Special Officer, in pursuance of the powers vested in him by the said Ordinances, will declare by writing under his hand that the said lands, or such of them as to which no claim has been made, are the property of the Crown.

H. O. Fox,
Special Officer.

NOTE.—A claim to a right of way over the said land or any of them is a claim to an interest in the land or lands.

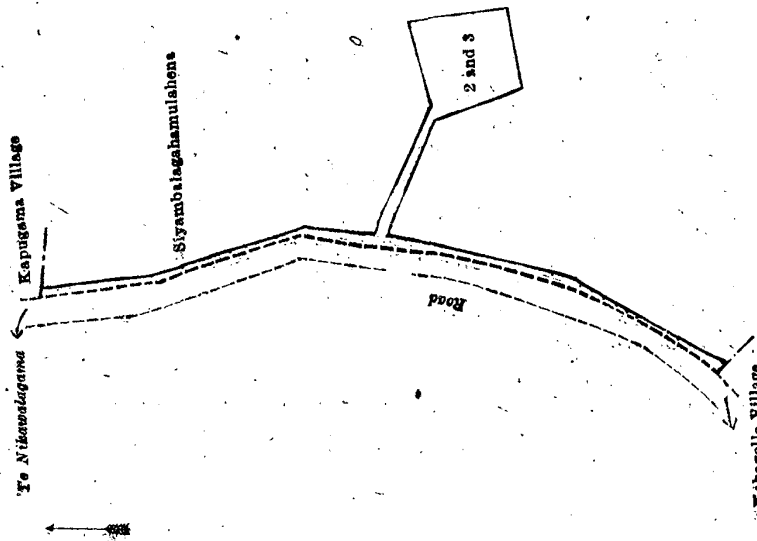
Description of the Lands referred to.

The following lots situated in the village of Kadawalagedara, in the Tissawa korale of the Dewamedhi hatpattu of the Kurunegala District, in the North-Western Province, as described in the annexed diagram:—

Preliminary plan 4,866.

Lot.	Name of Land.	Extent, A. R. P.
2	.. Siyambalagahamulahena (cemetery)	0 1 28
3	.. Do. (reservation for road)	0 1 21
		0 3 9

and bounded as follows: on the north by the village limit of Kapugama; on the east by Siyambalagahamulahena claimed by Sena Pena Allapitchey Rowther; on the south by the village limit of Kahagolla; on the west by the road from Kahagolla to Nikawalagama.



Surveyor-General's Office,
Colombo, November 4, 1919.

Scale of 4 Chains to an Inch.

H. P. HARRISON,
for Surveyor-General.

Kurunegala S. O. 94—1919.

Kurunegala Notice No. 7,441.

Notice under "The Waste Lands Ordinances of 1897, 1899, 1900, and 1903."

TAKE notice that unless within three months from December 10, 1919, the persons, if any, who claim any interest in the lands hereinafter mentioned or in any one or more of such lands or to some interest therein make claim in person or in writing to the said lands or any of them or to some interest therein to H. O. Fox, Esq., Special Officer appointed under section 28 of "The Waste Lands Ordinances of 1897, 1899, 1900, and 1903," at his office at Colombo:

Such Special Officer, in pursuance of the powers vested in him by the said Ordinances, will declare by writing under his hand that the said lands, or such of them as to which no claim has been made, are the property of the Crown.

H. O. FOX,
Special Officer.

NOTE.—A claim to a right of way over the said lands or any of them is a claim to an interest in the land or lands.

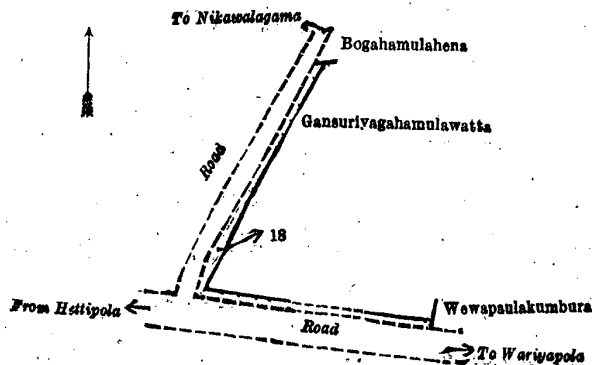
Description of the Lands referred to.

The following lots situated in the village of Tuttiripitigama, in the Tissawa korale of the Dewameddi hatpattu of the Kurunegala District, in the North-Western Province, as described in the annexed diagrams:—

I.—Preliminary plan 4,866.

Lot.	Name of Land.	Extent, A. R. P.
18	Gansuriyagahamulawatta (reservation for road)	0 0 34

and bounded as follows: on the north by Bogahamulahena claimed by Ukku Banda, Gansuriyagahamulawatta claimed by Sena Pena Allapitchey Rowther; on the east by Wewapaulakumbura claimed by Jambahenaya; on the south, by the road from Wariyapola to Hettipola; on the west by the road from Hettipola to Nikawalagama.



Surveyor-General's Office,
Colombo, November 4, 1919.

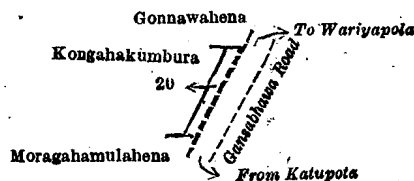
Scale of 4 Chains to an Inch.

H. P. HARRISON,
for Surveyor-General.

II.—Preliminary plan 4,866.

Lot.	Name of Land.	Extent, A. R. P.
20	Kongahakumbura (reservation for road)	0 0 8

and bounded as follows : on the north by Gonnawahena claimed by Ahamadu Tambi ; on the east by the Gansabhawa road from Wariyapola to Katupota ; on the south by Maragahamulahena claimed by Ahamadu Lebbe Arachchi and others ; on the west by Kongahakumbura claimed by Sena Pena Allapitchey Rowther.



Surveyor-General's Office,
Colombo, November 4, 1919.

Scale of 4 Chains to an Inch.

H. P. HARRISON,
for Surveyor-General.

Kurunegala S. O. 95—1919.

Kurunegala Notice No. 7,442.

Notice under "The Waste Lands Ordinances of 1897, 1899, 1900, and 1903."

TAKE notice that unless within three months from December 19, 1919, the persons, if any, who claim any interest in the land hereinafter mentioned make claim in person or in writing to the said land or to some interest therein to H. O. Fox, Esq., Special Officer appointed under section 28 of "The Waste Lands Ordinances of 1897, 1899, 1900, and 1903," at his office at Colombo :


Such Special Officer, in pursuance of the powers vested in him by the said Ordinances, will declare by writing under his hand that the land, to which no claim has been made, is the property of the Crown.

NOTE.—A claim to a right of way over the said land is a claim to an interest in the land.

H. O. Fox,
Special Officer.

Description of the Land referred to.

The land commonly called or known as Kahagollehena (road reservation), situated in the village of Kahagolla, in the Tissawa korale of the Dewameddi hatpattu of the Kurunegala District, in the North-Western Province, containing in extent 33 perches, and shown as lot 16 in preliminary plan 4,866 and in the annexed diagram ; and bounded as follows : on the north by Kadawalagederawatta claimed by Sena Pena Allapitchey Rowther, Timbirigahamulahena claimed by Sena Pena Allapitchey Rowther ; on the east by the village limit of Hipanpola Uda ; on the south by the road from Wariyapola to Hettipola ; on the west by the village limit of Tuttiripitiya.



Surveyor-General's Office,
Colombo, November 4, 1919.

Scale of 4 Chains to an Inch.

H. P. HARRISON,
for Surveyor-General.

Kurunegala S. O. 96—1919.

Anuradhapura Notice No. 7,443.

Notice under "The Waste Lands Ordinances of 1897, 1899, 1900, and 1903."

TAKE notice that unless within three months from December 19, 1919, the persons, if any, who claim any interest in the lands hereinafter mentioned or in any one or more of such lands or to some interest therein make claim in person or in writing to the said lands or any of them or to some interest therein to N. A. Hampton, Esq., Special Officer appointed under section 28 of "The Waste Lands Ordinances of 1897, 1899, 1900, and 1903," at his office at Colombo :

Such Special Officer, in pursuance of the powers vested in him by the said Ordinances, will declare by writing under his hand that the said lands, or such of them as to which no claim has been made, are the property of the Crown.

NOTE.—A claim to a right of way over the said lands or any of them is a claim to an interest in the land or lands.

N. A. HAMPTON,
Special Officer.

Description of the Lands referred to.

The following lots situated in the village of Kuda Kirindegama, in the Kandu tulana of the Kanadara korale of the Nuwaragam palata, in the North-Central Province, as described in the annexed diagram :—

Block survey preliminary plan 772.

Lot.	Name of Land.	Extent, A. R. P.	Lot.	Name of Land.	Extent, A. R. P.
1	Galketiyemukalana	27 3 19	12	Footpath	0 0 22
2	Footpath	0 0 20	13	Dambagahayaya (reservation for footpath)	0 0 37
3	Galketiyemukalana	62 3 25	14	Wan-ela	0 3 17
4	Meegaha-ela	0 1 11	15	Kirindemaha-ela	0 1 7
5	Morakeleyaya	90 0 4	16	Palugahayaya	15 3 21
6	Do. (reserved for approach road to cemetery)	0 0 33	20	Tisbamba (sanitary reserve)	0 3 12
7	Minipitiya (cemetery)	0 2 2	22	Palugahalanda (reservation for tank bund)	2 3 1
8	Kolongahayaya (chena reserve)	102 0 22	23	Footpath	0 0 2
9	Divulgahalanda	13 3 12	24	Kuda Kirindegamawewa (tank and bund)	63 0 20
10	Kirindemaha-ela	0 0 15			
11	Do.	0 1 3			

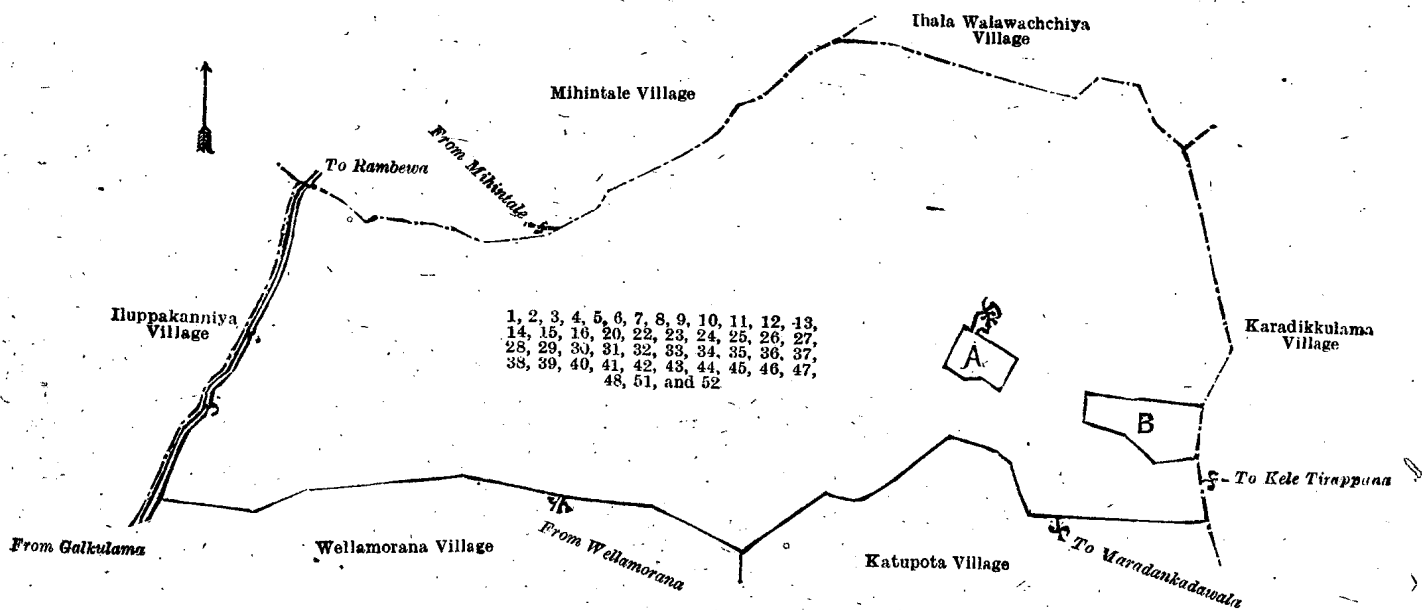
Lot.	Name of Land.	Extent, A. R. P.	Lot.	Name of Land.	Extent, A. R. P.
25	Footpath	0 1 6	39	Footpath	0 0 15
26	Minor road	2 1 16	40	Katukeliyawemukalana	38 3 32
27	Kuda Kirindemukalana	405 3 36	41	Kudakirindewewukatuwa	23 2 30
28	Katukeliyawemaha-ela	0 3 35	42	Palugahalanda	0 3 37
29	Katukeliyawemukalana	2 3 23	43	Wan-ela	0 2 5
30	Footpath	0 0 6	44	Siyambalagahalanda	14 3 2
31	Do.	0 0 6	45	Footpath	0 0 5
32	Do.	0 0 1	46	Palugahalanda	8 3 8
33	Do.	0 0 2	47	Footpath	0 0 15
34	Katukeliyawemukalana	0 1 4	48	Siyambalagahayaya	38 3 26
35	Katukeliyawewekanda (tank bund)	2 3 11	51	Footpath	0 0 6
36	Katukeliyawe-ela	0 2 14	52	Katupota-ela	0 0 10
37	Footpath	0 0 4			
38	Katukeliyawemaha-ela	0 3 27			
					926 2 7

and bounded as follows: on the north by the village limit of Mihintale, the village limit of Ihala Walawachchiya; on the east by the village limits of Ihala Walawachchiya and Karadikkulama; on the south by the village limit of Katupota, the village limit of Wellamorana; on the west by the village limit of Iluppakanniya (the road from Galkulama to Rambewa).

NOTE.—The following lots lying within the above-mentioned boundaries are excluded from this notice, and their aggregate acreage of 21 acres 3 roods and 18 perches is not included in the acreage of 926 acres 2 roods and 7 perches given above:—

Block survey preliminary plan 772.

Lot.	Name of Land.	Extent, A. R. P.	Lot.	Name of Land.	Extent, A. R. P.
A 17	Kuda Kirindepurana-wela (T. P. 87,115)	4 2 0	B 49	Accarawela	0 1 5
A 18	Palugahalanda	1 2 29	B 50	Kuda Kirindegama-accarawela (T.Ps. 280,368 and 305,048)	14 2 9
A 19	Ambagahawatta	0 2 10			
A 21	Do.	0 1 5			21 3 18



Surveyor-General's Office,
Colombo, November 7, 1919.

Scale of 32 Chains to an Inch.

Anuradhapura S. O. 35—1919.

H. P. HARRISON,
for Surveyor-General.

Anuradhapura Notice No. 7,444.

Notice under "The Waste Lands Ordinances of 1897, 1899, 1900, and 1903."

TAKE notice that unless within three months from December 19, 1919, the persons, if any, who claim any interest in the lands hereinafter mentioned or in any one or more of such lands or to some interest therein make claim in person or in writing to the said lands or any of them or to some interest therein to N. A. Hampton, Esq., Special Officer appointed under section 28 of "The Waste Lands Ordinances of 1897, 1899, 1900, and 1903," at his office at Colombo:

Such Special Officer, in pursuance of the powers vested in him by the said Ordinances, will declare by writing under his hand that the said lands, or such of them as to which no claim has been made, are the property of the Crown.

N. A. HAMPTON,
Special Officer.

NOTE.—A claim to a right of way over the said lands or any of them is a claim to an interest in the land or lands.

Description of the Lands referred to:

The following lots situated in the village of Kuranjankulama, in the Elimeda tulana of the Kanadara korale of the Nuwaragam palata, in the North-Central Province, as described in the annexed diagram:—

Block survey preliminary plan 770.

Lot.	Name of Land.	Extent, A. R. P.	Lot.	Name of Land.	Extent, A. R. P.
1	Elapathahena	5 0 35	30	Tisbamba (sanitary reserve)	3 0 21
2	Para	0 0 34	31	Para	0 0 5
3	Kumbagahahena	29 2 12	32	Do.	0 0 2
4	Weruppankulama-ela	2 1 36	33	Do.	0 0 1
5	Welkatuwalanda	10 0 32	34	Parewelehena	15 2 35
6	Para	0 0 17	35	Parehena	3 2 14
7	Elapathahena	31 0 9	36	Wekandaidama (reservation for tank bund)	4 0 37
8	Cemetery	0 2 0	37	Kottamankulama (tank and bund)	34 2 9
9	Reservation for path to cemetery	0 0 8	38	Galemukalana	122 0 24
10	Para	0 1 6	39	Para	1 0 31
12	Millagahahena and Etawiralanda	8 2 2	40	Kuranjankulamawewa (tank and bund)	33 3 38
16	Horow-ela	0 1 12	41	Wekandaidama (reservation for tank)	2 0 0
17	Meegahalanda	4 3 35	42	Mailagahalanda and Weeragahalanda	83 0 1
20	Reservation for ela	0 0 15	43	Katuhena (chena reserve)	60 0 37
22	Reservation for path	0 0 18	44	Chena (reservation for cart track)	0 1 37
23	Para	0 0 14			
24	Kudahena	1 2 29			
25	Horow-ela	0 0 16			
27	Reservation for path	0 0 16			
					459 3 38

and bounded as follows: on the north by the village limit of Karanbankulama; on the east by the village limit of Karanbankulama, the village limit of Kanu Uragama, the village limit of Weruppankulama; on the south by the village limit of Weruppankulama, the village limit of Surukkulama, the village limit of Galmaduwa; on the west by the village limit of Potana, the village limit of Karanbankulama.

NOTE.—The following lots lying within the above-mentioned boundaries are excluded from this notice, and their aggregate acreage of 48 acres 3 roods and 33 perches is not included in the acreage of 459 acres 3 roods and 38 perches given above:—

Block survey preliminary plan 770.

Lot.	Name of Land.	Extent, A. R. P.	Lot.	Name of Land.	Extent, A. R. P.
A 11	Puranawela	30 1 3	B 26	Gangoda	1 2 26
A 13	Wela	0 0 37	B 29	Watuaccara, T. Ps. 318,174, 318,175, 318,272, and 328,924	0 2 23
A 14	Accarawela, T. Ps. 192,144, 182,573, and 258,571	14 1 5	18	Do. T. P. 328,923	0 2 17
A 15	Wela	0 2 5	28	Do. T. P. 314,637	0 2 7
A 19	Watuaccara, T. P. 328,922	0 0 18			
A 21	Do. T. P. 328,921	0 0 12			
					48 3 33

[For Diagram see page 2054.]

Anuradhapura Notice No. 7,445.

Notice under "The Waste Lands Ordinances of 1897, 1899, 1900, and 1903."

TAKE notice that unless within three months from December 19, 1919, the persons, if any, who claim any interest in the lands hereinafter mentioned or in any one or more of such lands or to some interest therein make claim in person or in writing to the said lands or any of them or to some interest therein to N. A. Hampton, Esq., Special Officer appointed under section 28 of "The Waste Lands Ordinances of 1897, 1899, 1900, and 1903," at his office at Colombo:

Such Special Officer, in pursuance of the powers vested in him by the said Ordinances, will declare by writing under his hand that the said lands, or such of them as to which no claim has been made, are the property of the Crown.

N. A. HAMPTON,
Special Officer.

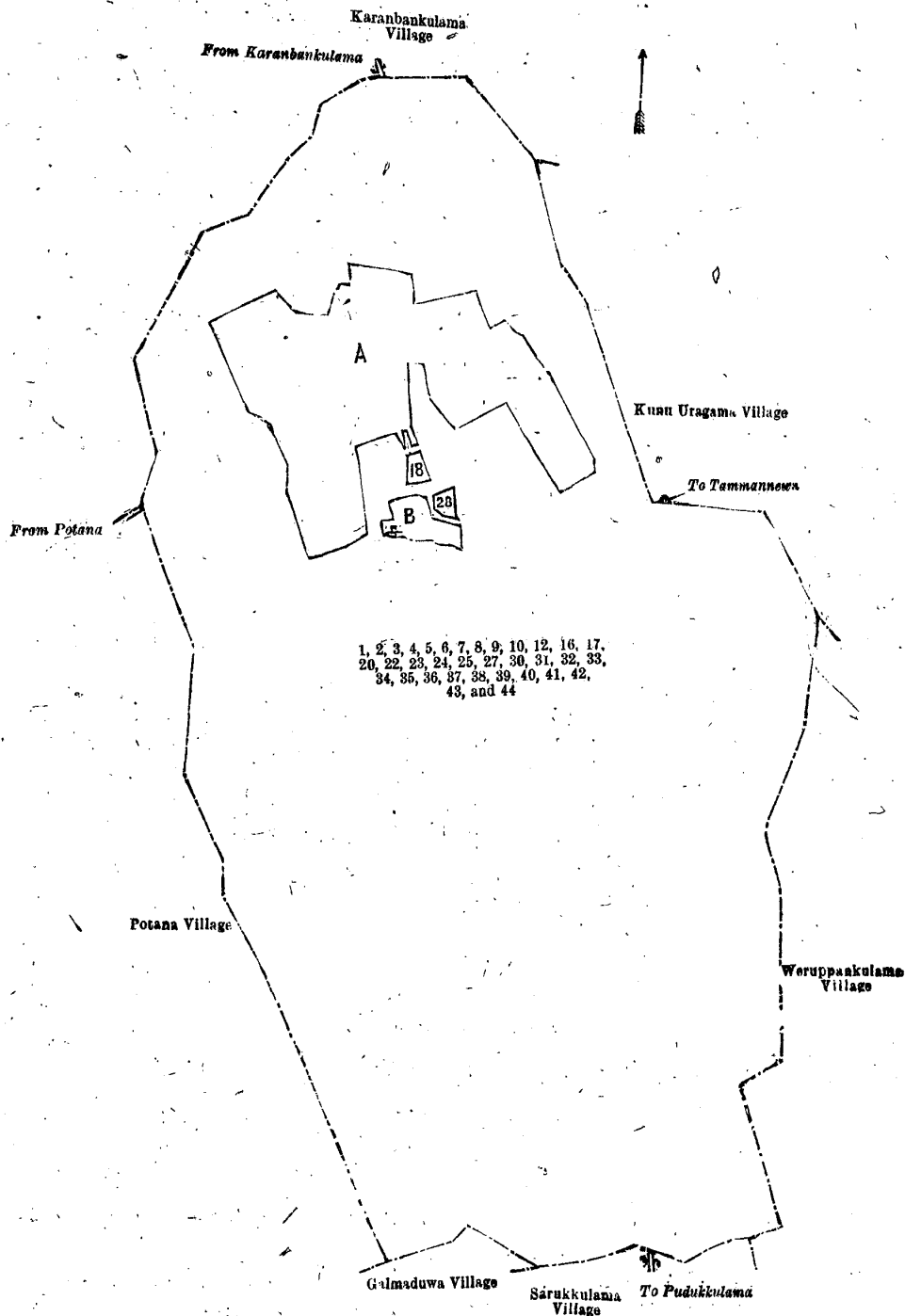
NOTE.—A claim to a right of way over the said lands or any of them is a claim to an interest in the land or lands.

Description of the Lands referred to.

The following lots situated in the village of Galmaduwa, in the Elimeda tulana of the Kanadara korale of the Nuwaragam palata, in the North-Central Province, as described in the annexed diagram:—

Block survey preliminary plan 776.

Lot.	Name of Land.	Extent, A. R. P.	Lot.	Name of Land.	Extent, A. R. P.
1	Galemukalana	18 0 34	23	Alutwatta	0 0 20
2	Path	0 3 12	25	Path and reservation	0 0 8
3	Veeragahamukalana	5 2 28	26	Wekandebima (reservation for tank bund)	0 1 12
4	Malhena	152 1 27	27	Path (includes reservation)	0 1 7
5	Kattuhena (chena reserve)	30 0 15	28	Part of path (includes reservation)	0 0 12
6	Galmaduwewewa (tank and bund)	37 2 25	29	Medahena	1 0 3
7	Wekandebima (reservation for tank bund)	1 1 14	30	Footpath	0 0 3
8	Reservation for path to cemetery	0 0 12	31	Part of footpath	0 0 3
9	Cemetery	0 2 0	32	Yoda-ela (abandoned bund)	0 2 26
10	Rambawewa bund (abandoned)	0 2 5	33	Part of ela (stream)	0 0 3
11	Heenlanda	97 0 24	34	Yoda-ela (abandoned bund)	0 0 4
12	Part of Patane-oya (stream)	3 0 29	35	Nitulhena	8 1 27
13	Footpath	0 0 10	36	Ela (stream)	0 1 1
14	Parehena	4 1 38	37	Mahahena	55 1 25
15	Ela (stream)	0 2 14			
16	Footpath	0 0 18			
21	Tisbamba (sanitary reserve)	0 3 26			
					420 2 5



Surveyor-General's Office,
Colombo, October 23, 1919.

Scale of 16 Chains to an Inch.

H. P. HARRISON,
for Surveyor-General.

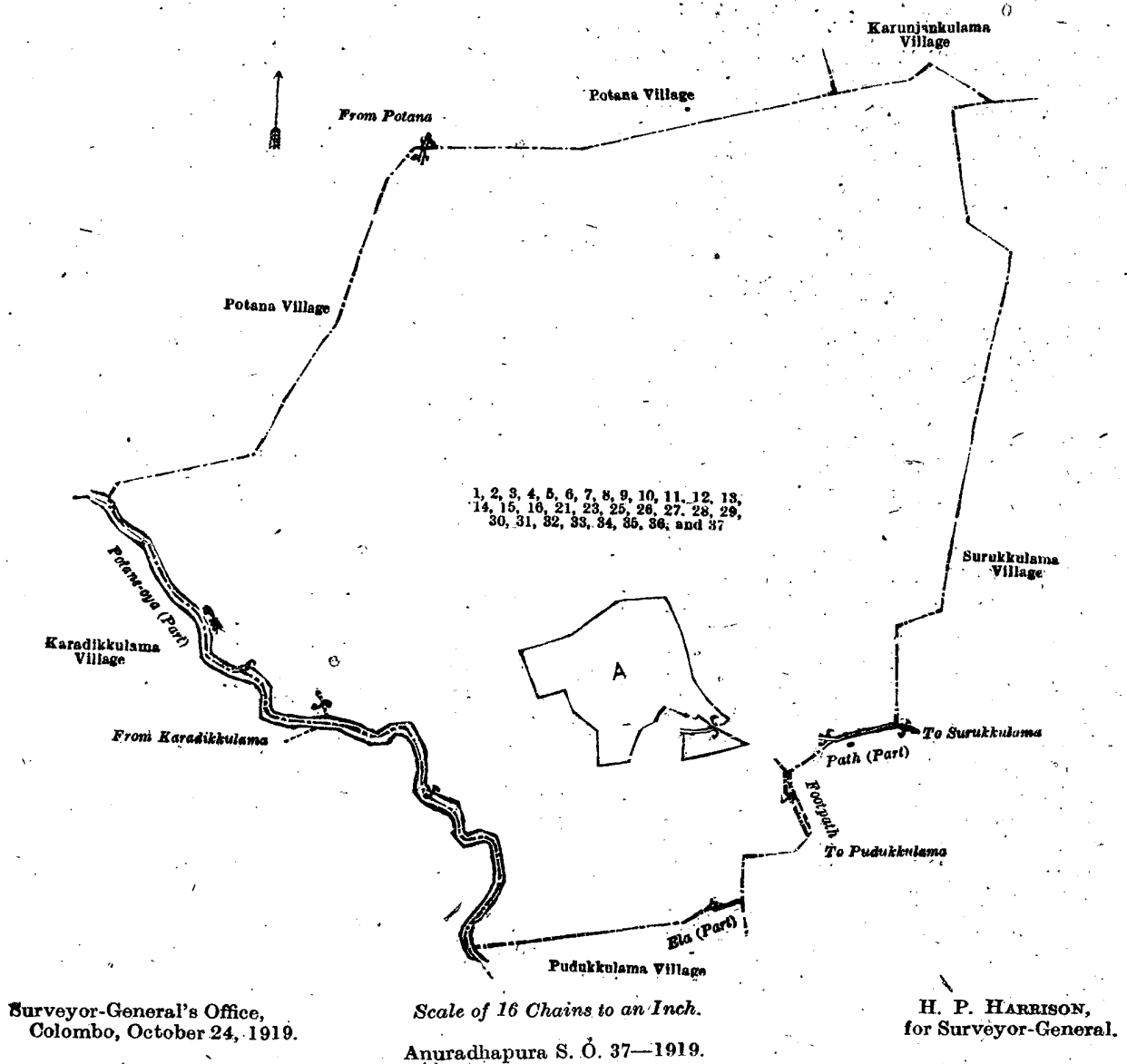
Anuradhapura S. O. 36—1919.

and bounded as follows : on the north by the village limit of Potana, the village limit of Karunbankulama ; on the east by the village limit of Surukkulama, a footpath to Surukkulama, the village limit of Surukkulama, a footpath to Pudukkulama, the village limit of Surukkulama ; on the south by the village limit of Pudukkulama ; on the west by the village limit of Karadikkulama (part of Potane-oya), the village limit of Potana.

NOTE.—The following lots lying within the above-mentioned boundaries are excluded from this notice, and their aggregate acreage of 16 acres 2 roods and 17 perches is not included in the acreage of 420 acres 2 roods and 5 perches given above :—

Block survey preliminary plan 776.

Lot.	Name of Land.	Extent, A. R. P.	Lot.	Name of Land.	Extent, A. R. P.
A 17	Palugahahena	.. 1 0 5	A 22	Gangoda	.. 1 1 0
A 18	Accarawela (P. Ps. 287,096 and 183,145)	.. 2 1 12	A 24	Wekandékele	.. 1 0 3
A 19	Diulgalhalanda	.. 1 0 15			
A 20	Paranawela	.. 9 3 22			16 2 17



Anuradhapura Notice No. 7,446.

Notice under "The Waste Lands Ordinances of 1897, 1899, 1900, and 1903."

TAKE notice that unless within three months from December 19, 1919, the persons, if any, who claim any interest in the lands hereinafter mentioned or in any one or more of such lands or to some interest therein make claim in person or in writing to the said lands or any of them or to some interest therein to N. A. Hampton, Esq., Special Officer appointed under section 28 of "The Waste Lands Ordinances of 1897, 1899, 1900, and 1903," at his office at Colombo :

Such Special Officer, in pursuance of the powers vested in him by the said Ordinances, will declare by writing under his hand that the said lands, or such of them as to which no claim has been made, are the property of the Crown.

N. A. HAMPTON,
Special Officer.

NOTE.—A claim to a right of way over the said lands or any of them is a claim to an interest in the land or lands.

Description of the Lands referred to.

The following lots situated in the village of Karadikkulama, in the Kandu tulana of the Kanadara korale of the Nuwaragam palata, in the North-Central Province, as described in the annexed diagrams :—

I.—Block survey preliminary plan 775.

Lot.	Name of Land.	Extent, A. R. P.	Lot.	Name of Land.	Extent, A. R. P.
1 ..	Kapuhena, Moragahayaya	100 2 9	8 ..	Mahawattahena (reservation for tank bund)	1 2 11
2 ..	Cart track	1 0 14	9 ..	Ambagahawattahena (do.)	4 2 12
3 ..	Morekeleyaya	74 1 13	12 ..	Meegahayaya (reservation for Wan-ela)	0 3 27
4 ..	Wan-ela (stream)	2 3 12	13 ..	Yakinarankatuwa (do.)	0 1 29
5 ..	Morekeleyaya	17 2 29	14 ..	Do.	30 3 8
6 ..	Footpath	0 0 5	15 ..	Ela (stream)	0 2 18
7 ..	Mahakirindigamawewa (tank and bund)	112 2 4	16 ..	Yakinarankatuwa	28 2 6

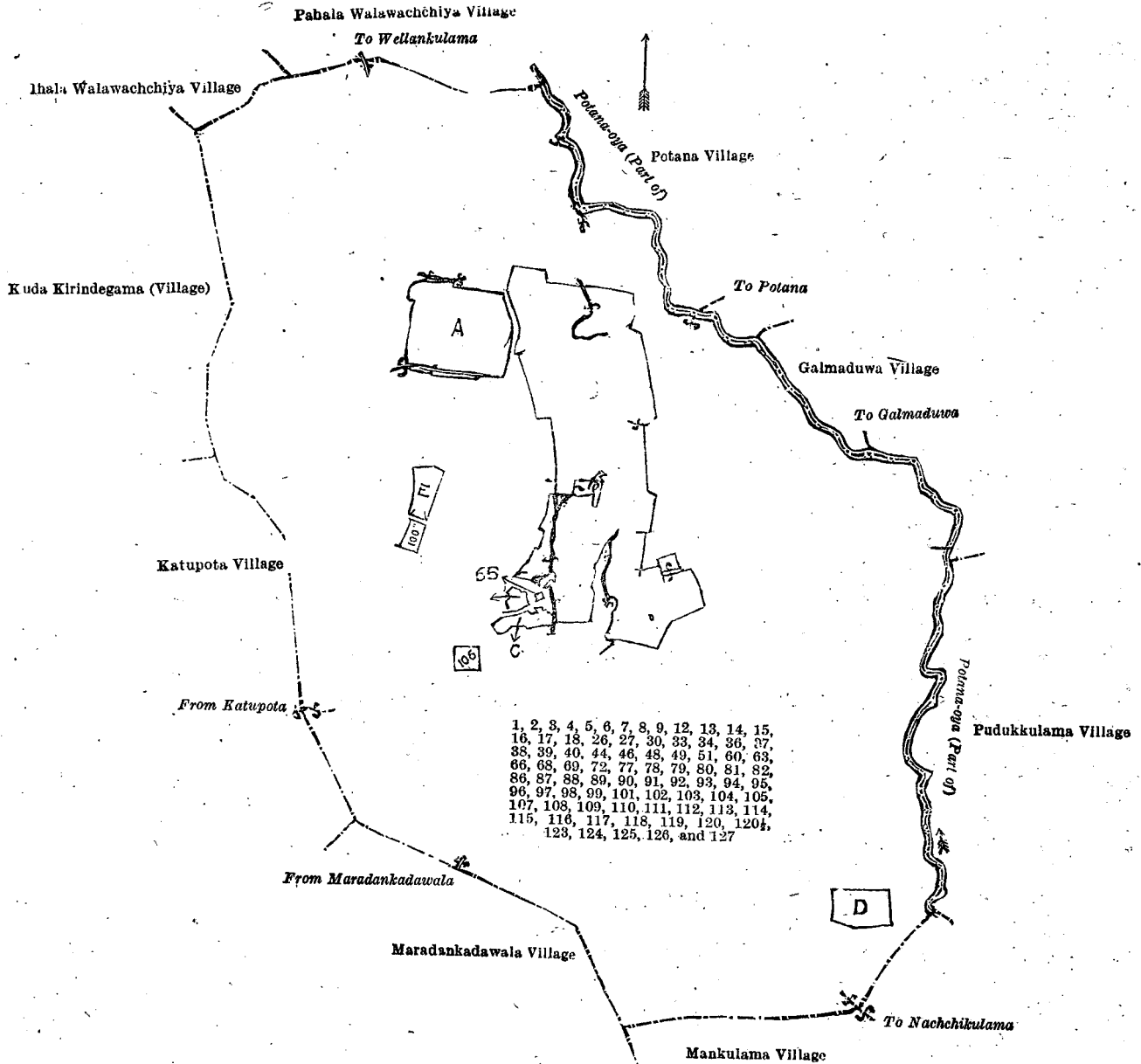
Lot.	Name of Land.	Extent, A. R. P.	Lot.	Name of Land.	Extent, A. R. P.
17	Potawa-oya (part of)	3 1 15	93	Godakiralagahayaya	97 3 18
18	Footpath	0 0 10	94	Ela (stream)	0 1 8
26	Yakinarankatuwa (reservation for road)	0 1 12	95	Kunchikulamawewa (tank and bund)	8 1 13
27	Miyllagahahena (do.)	0 2 3	96	Millagahayaya (reservation for tank bund)	0 3 39
30	Horow-ela (field channel)	0 0 37	97	Do. (reservation for Horow-ela)	0 1 22
33	Cart track	1 1 12	98	Horow-ela (field channel)	0 0 18
34	Miyllagahahena	9 0 28	99	Para (path and reservation)	0 0 19
36	Ela (stream)	0 0 37	101	Footpath	0 0 15
37	Wan-ela (stream)	0 0 10	102	Millagahayaya	31 2 15
38	Mahawattehena	1 2 25	103	Footpath	0 0 31
39	Galkulamawewa (tank and bund)	5 2 8	104	Porawamitimukalanahena (reservation for path)	0 0 15
40	Boruluhenyaya (reservation for tank bund)	1 2 35	105	Do.	1 0 4
44	Do. (do.)	1 2 27	107	Do.	85 0 38
46	Millagahawatta	0 2 38	108	Cart track	0 0 31
48	Ela (stream) (field channel)	0 2 28	109	Dambagahayaya	4 0 19
49	Ihalawelkatuwa	3 0 38	110	Pita-ela	0 0 12
51	Do. (reservation for tank bund)	3 2 8	111	Karadikkulamawewa (tank and bund)	139 3 10
60	Path	0 0 14	112	Kahatagahayaya (chena reserve)	216 1 27
63	Tisbamba (waste land) (sanitary reserve)	4 1 0	113	Path (path and reservation)	1 1 11
66	Velkatuwa	0 2 0	114	Ehatugahayaya (chena reserve)	81 2 4
68	Do. (reservation for stream)	0 0 27	115	Boruluhenyaya	185 0 18
69	Bangalapitiya (do.)	0 1 11	116	Footpath	0 0 35
72	Wan-ela	0 3 7	117	Palugahayaya	123 2 39
77	Miyllagahahena (reservation for cart track)	0 1 26	118	Potana-oya (part of)	3 0 29
78	Do.	0 2 25	119	Do. (do.)	3 3 35
79	Mahawattahena (reservation for approach road to cemetery)	0 0 12	120	Ela (stream)	0 0 37
80	Cemetery	1 0 0	120½	Ela (do.)	0 0 4
81	Mahawattehena	73 0 20	123	Weeragahayaya	21 1 25
82	Do.	2 0 4	124	Footpath	0 0 7
86	Do.	41 2 37	125	Ehatugahayaya (reservation for footpath)	0 0 19
87	Katupota-ela (stream)	0 2 5	126	Weeragahayaya (reservation for tank bund)	1 3 5
88	Moragahahena	12 2 36	127	Sapugalawewa (tank and bund)	30 0 3
89	Ela (stream)	0 1 12			
90	Footpath	0 0 2			
91	Do.	0 0 3			
92	Do.	0 0 31			1,589 0 30

and bounded as follows : on the north by the village limits of Ihala Walawachchiya and Pahala Walawachchiya ; on the east by the village limits of Potana, Galmaduwa, and Puddukkulama ; on the south by the village limit of Mankulama ; on the west by the village limits of Maradankadawala, Katupota, and Kudakirindagama.

NOTE.—The following lots lying within the above-mentioned boundaries are excluded from this part of the notice, and their aggregate acreage of 200 acres 3 roods and 7 perches is not included in the acreage of 1,589 acres and 30 perches given above :—

Block-survey preliminary plan 775.

Lot.	Name of Land.	Extent, A. R. P.	Lot.	Name of Land.	Extent, A. R. P.
62	Khelgahawatta	0 0 13	B 41	Boruluhenyaya (T. Ps. 276,955, 289,406, 314,274)	4 2 21
64	Gangoda	1 2 10	Do.	Do.	0 0 10
65	Bangalapitiya	0 0 22	B 43	Do.	2 3 12
100	Mahawattahena	2 0 8	B 45	Millagahawatta	0 1 29
A 10	Porawamitimukalanahena	2 0 23	B 47	Boruluhenyaya	0 0 34
A 11	Ambagahawatta	0 0 12	B 50	Ihalawela	19 3 29
A 11	Meegahayaya	4 0 6	B 52	Horow-ela (field channel)	0 1 12
A 28	Ihalakotuwa	0 1 29	B 67	Velkatuwa	0 1 2
A 29	Meegahawatta, Ambagahawatta, Ihala and Pahalakotuwa T. Ps. 214,166, 191,119, 157,343, 157,340, 121,030	25 3 37	B 70	Bangalapitiya	0 3 25
A 31	Pahalakotuwa	1 2 31	B 71	Bangalawatta (T. P. 249,426 and 213,008)	2 2 8
A 32	Miyllagahahena	1 1 3	Do.	Do.	0 0 34
B 19	Mahawela	29 0 2	B 74	Velkatuwa	0 3 18
B 20	Yakinarankatuhena (T. P. 250,083)	5 3 32	B 75	Miyllagahahena (reservation for stream)	0 1 35
B 21	Yakinarankatuwa	2 0 0	Do.	Do.	1 1 17
B 22	Do.	1 0 32	C 53	Ambagahawatta	0 0 13
B 23	Do.	6 0 29	C 54	Nitulgahawatta	0 0 11
B 24	Do.	2 0 6	C 55	Cart track	0 0 5
B 25	Do.	5 3 26	C 56	Palugahawatta	0 0 12
B 35	Miyllagahahena, Boruluhenyaya, Millagahawatta, Pansalawatta (T. Ps. 330,210, 174,027, 328,854, 328,853, 330,367, 314,576, 247,788, 182,533, 312,877, 169,614, 169,616, 260,647, 260,183, 260,164, 260,649, 308,722, 328,369, 228,019, 197,265, 260,648)	58 0 15	C 57	Gangoda	2 3 34
B 35½	Water-course (stream)	0 0 18	C 58	Khelwatta	0 0 8
B 35½	Footpath	0 0 6	C 59	Kadurugahapitiya	0 0 4
B 35½	Water-course (stream)	0 0 6	C 61	Kosgahawatta	0 0 26
			D 121	Sapugalakumbura (T. Ps. 219,568, 157,348, 253,102)	7 1 11
			Do.	Do.	0 1 7
			E 83	Kunchikulamawela	1 1 2
			E 84	Do.	0 0 15
			E 85	Do. (T. P. 215,122)	3 1 7



Surveyor-General's Office,
Colombo, October 22, 1919.

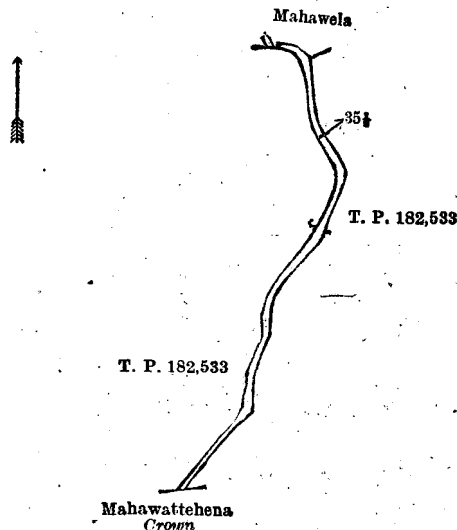
Scale of 32 Chains to an Inch.

H. P. HARRISON,
for Surveyor-General.
Extent, A. R. P.
0 0 18

Lot. Name of Land.
35½ .. Water-course (stream)

II.—Block survey preliminary plan 775.

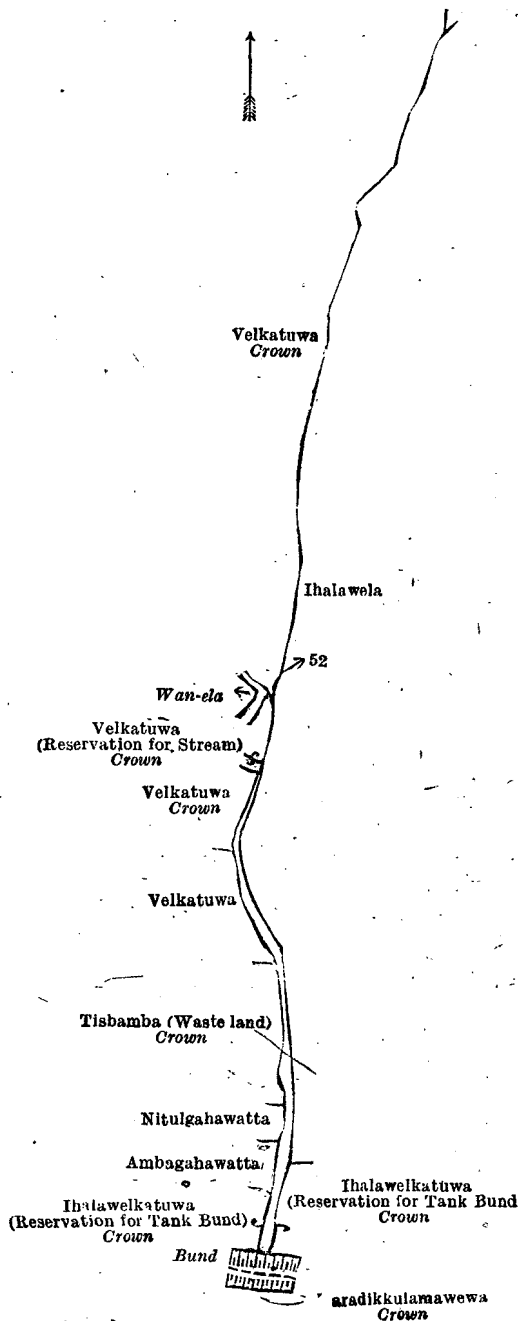
and bounded as follows: on the north by Mahawela claimed by K. Badarala Tillekeratna Menikhami and others; on the east by T. P. 182,533; on the south by Mahawattehena claimed by the Crown; on the west by T. P. 182,533.



Surveyor-General's Office,
Colombo, October 22, 1919.

Scale of 4 Chains to an Inch.

H. P. HARRISON,
for Surveyor-General.



Surveyor-General's Office,
Colombo, October 22, 1919.

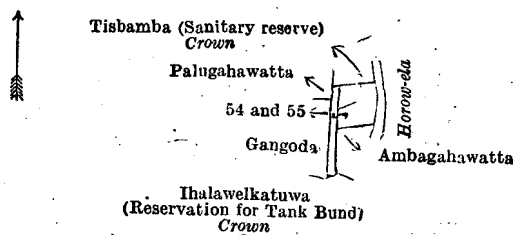
Scale of 4 Chains to an Inch.

H. P. HARRISON,
for Surveyor-General.

VII.—Block survey preliminary plan 775.

Lot.	Name of Land.	Extent, A. R. P.
54	Nitulgahawatta (waste land)	0 0 11
55	Cart track	0 0 5
		0 0 16

and bounded as follows : on the north by Palugahawatta (private), Tisbamba (sanitary reserve) claimed by the Crown ; on the east by the Horrow-ela ; on the south by Ambagahawatta claimed by Seerala Vel-Vidanage Manikhami, Ihalawelkatuwa (reservation for tank bund) claimed by the Crown ; on the west by Gangoda claimed by Sappuhami Arachchi Kapuralage Badarala and others.



Surveyor-General's Office,
Colombo, October 22, 1919.

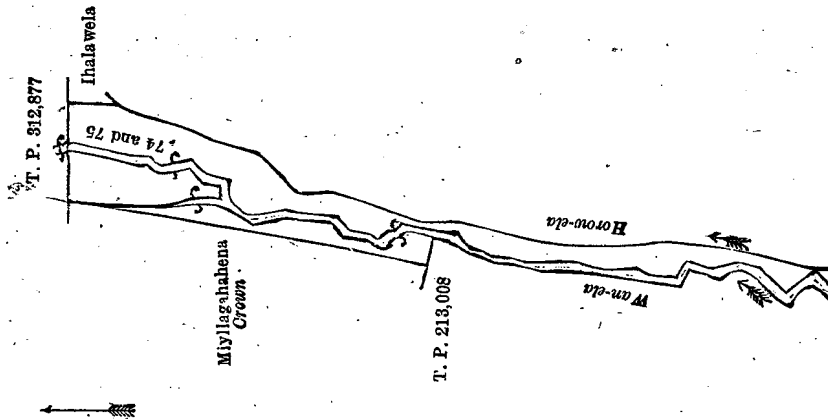
Scale of 4 Chains to an Inch.

H. P. HARRISON,
for Surveyor-General.

VIII.—Block survey preliminary plan 775.

Lot.	Name of Land.	Extent, A. R. P.
74	Velkatuwa	0 3 18
75	Millagahahena (reservation for stream)	0 1 35
		1 1 13

and bounded as follows : on the north by T. P. 312,877 ; on the east by Ihalawela claimed by Kapuralage Badarala and others, Horow-ela ; on the south by Wan-ela, T. P. 213,008 ; on the west by Miylagahahena claimed by the Crown.



Surveyor-General's Office,
Colombo, October 22, 1919.

Scale of 4 Chains to an Inch.

H. P. HARRISON,
for Surveyor-General.

Anuradhapura S. O. 38—1919.

Anuradhapura Notice No. 7,447.

Notice under "The Waste Lands Ordinances of 1897, 1899, 1900, and 1903."

TAKE notice that unless within three months from December 19, 1919, the persons, if any, who claim any interest in the lands hereinafter mentioned or in any one or more of such lands or to some interest therein make claim in person or in writing to the said lands or any of them or to some interest therein to N. A. Hampton, Esq., Special Officer appointed under section 23 of "The Waste Lands Ordinances of 1897, 1899, 1900, and 1903," at his office at Colombo :

Such Special Officer, in pursuance of the powers vested in him by the said Ordinances, will declare by writing under his hand that the said lands, or such of them as to which no claim has been made, are the property of the Crown.

N. A. HAMPTON,
Special Officer.

NOTE.—A claim to a right of way over the said lands or any of them is a claim to an interest in the land or lands.

Description of the Lands referred to.

The following lots situated in the village of Wellankulama, in the Kardu tulana of the Kanadara korale of the Nuwaragam palata, in the North-Central Province, as described in the annexed diagram :—

Block survey preliminary plan 761.

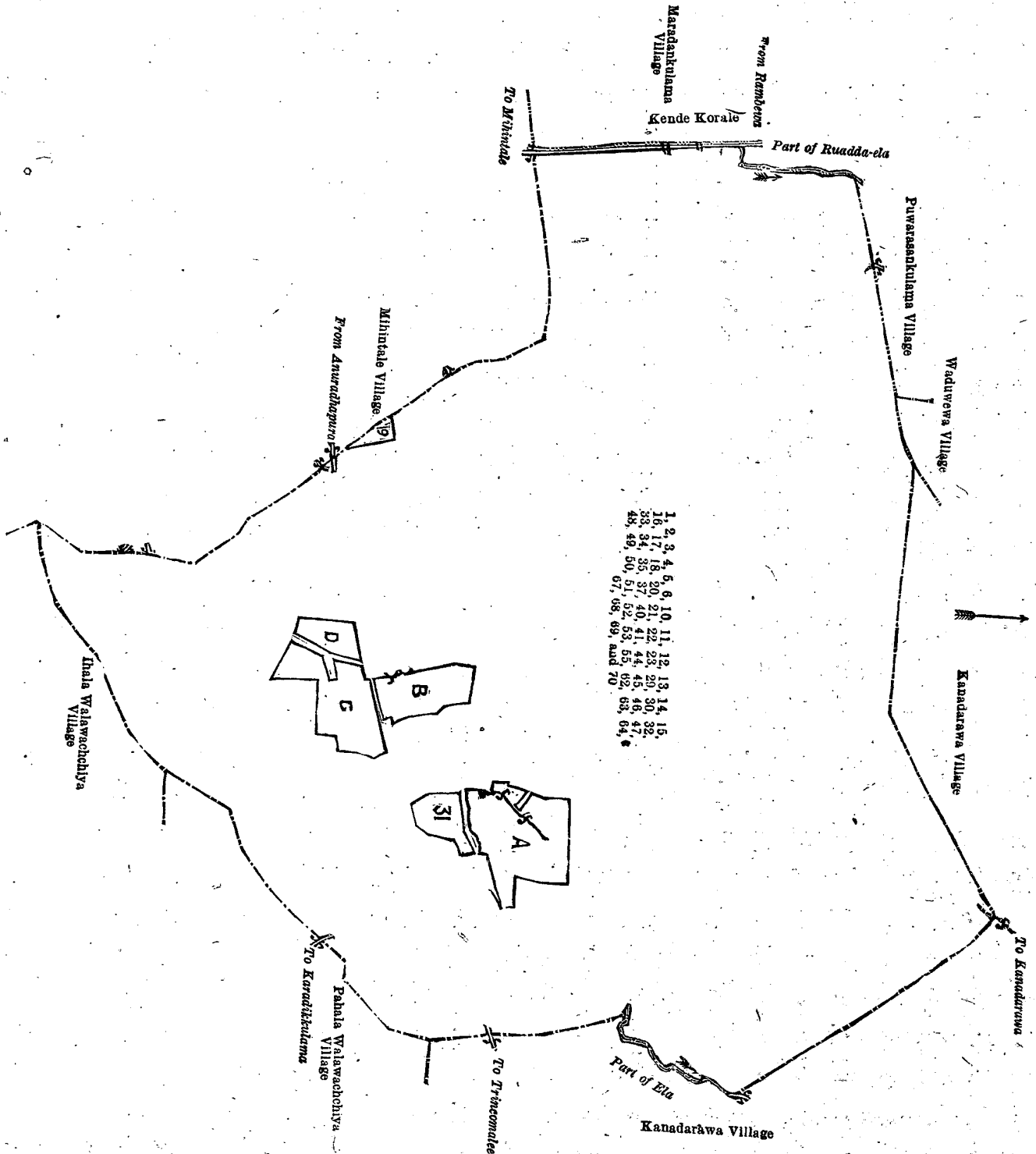
Lot.	Name of Land.	Extent, A. R. P.	Lot.	Name of Land.	Extent, A. R. P.
1	Mahayaya	81 1 8	34	Diulgahahena (reservation for ela)	0 1 26
2	Footpath	0 0 33	35	Do. (do.)	0 0 21
3	Millagamakanda (abandoned tank bund)	0 2 11	37	Tisbamba	0 1 8
4	Palugolawekanda (do.)	0 2 6	40	Do.	0 1 18
5	Part of ela	0 1 22	41	Horow-ela (field channel)	0 0 26
6	Ela	1 2 18	44	Palugahayaya (reservation for stream)	0 3 33
10	Galkandeyaya	245 0 10	45	Nugahahena	46 1 32
11	Footpath	0 0 21	46	Main road	3 1 35
12	Bcgahayaya	565 0 33	47	Kadurugahayaya	39 2 37
13	Niravi-ela	0 3 27	48	Do. (cemetery)	0 2 0
14	Part of Ruadda-ela	0 1 3	49	Do.	0 0 1
15	Minor road	1 1 28	50	Cart track	0 1 24
16	Bulankulama-ela	1 1 2	51	Kadurugahayaya	120 0 3
17	Pahala Bulankulama (tank bund)	0 2 19	52	Tattankulama (tank and bund)	75 0 4
18	Siyambalagahalanda	23 3 16	53	Weeragahayaya (reservation for tank bund)	4 1 10
20	Pahala Bulankulama (abandoned tank bund)	0 2 13	55	Kongahayaya (reservation for stream)	0 3 27
21	Halmillawa-ela	0 1 6	62	Do. (do.)	0 1 24
22	Nikagahalanda	51 2 34	63	Horow-ela (field channel)	0 0 37
23	Horow-ela (field channel)	0 0 16	64	Kongahayaya (reservation for stream)	0 2 26
29	Tattankulama (tank and bund)	45 2 11	67	Do. (reservation for road)	0 3 10
30	Nugahahayaya (reservation for tank bund)	3 0 4	68	Do.	6 0 33
32	Diulgahahena (reservation for Wan-ela and main road)	0 3 26	69	Footpath	0 0 6
33	Wan-ela	0 0 24	70	Timbiriwalahena	11 3 17
					1,339 0 9

and bounded as follows : on the north by the boundary of the Kende korale (the village limits of Puwarasankulama and Waduwwewa), the village limit of Karadarawa ; on the east by the village limit of Kanadarawa, part of ela, the village limit of Kanadarawa, the village limit of Pahala Walawachchiya ; on the south by the village limit of Ihala Walawachchiya, the village limit of Mihintale ; on the west by the village limit of Mihintale, the boundary of the Kende korale (the village limit of Maradankulama, part of Ruadda-ela, the village limit of Puwarasankulama).

NOTE.—The following lots lying within the above-mentioned boundaries are excluded from this notice, and their aggregate acreage of 62 acres 3 roods and 2 perches is not included in the acreage of 1,339 acres and 9 perches given above:—

Block survey preliminary plan 761.

Lot.	Name of Land.	Extent, A. R. P.	Lot.	Name of Land.	Extent, A. R. P.
A 7 ..	Kotakaduwa	2 0 0	c 56 ..	Galgodayaya	1 3 38
A 8 ..	Nugagahayaya	0 3 39	c 57 ..	Tattankulamakumbura	0 2 17
A 9 ..	Do.	4 0 11	c 58 ..	Do.	0 2 7
A 36 ..	Diulgahahena	0 2 15	c 59 ..	T. Ps. 152,132 and 149,096	7 1 20
A 38 ..	Gangoda	0 2 13	c 60 ..	Tattankulamakumbura (road reservation)	0 2 7
A 39 ..	Nugagahayaya	0 2 2	c 61 ..	Kongahayaya	1 0 36
A 42 ..	Welankulamakumbura	12 1 34	d 65 ..	Do.	0 3 39
A 43 ..	Palugahayaya	2 0 1	d 66 ..	Do.	3 3 29
B 24 ..	Kiriyaahalanda (road reservation)	0 2 17	19 ..	Palugahakumbura, T. P. 274,635..	1 3 14
B 25 ..	Tattankulamawela	0 0 10	31 ..	Diulgahahena	6 0 9
B 26 ..	T. P. 149,095	4 3 9			
B 27 ..	Tattankulamawela	0 2 17			
B 28 ..	T. Ps. 169,399 and 170,051	4 1 32			
c 54 ..	Kongahayaya	3 3 26			62 3 2



Surveyor-General's Office,
Colombo, October 25, 1919.

Scale of 24 Chains to an Inch.
Anuradhapura S. O. 39—1919.

H. P. HARRISON,
for Surveyor-General.

Anuradhapura Notice No. 7,448.

Notice under "The Waste Lands Ordinances of 1897, 1899, 1900, and 1903."

TAKE notice that unless within three months from December 19, 1919, the persons, if any, who claim any interest in the lands hereinafter mentioned or in any one or more of such lands or to some interest therein make claim in person or in writing to the said lands or any of them or to some interest therein to N. A. Hampton, Esq., Special Officer appointed under section 28 of "The Waste Lands Ordinances of 1897, 1899, 1900, and 1903," at his office at Colombo:

Such Special Officer, in pursuance of the powers vested in him by the said Ordinances, will declare by writing under his hand that the said lands, or such of them as to which no claim has been made, are the property of the Crown.

N. A. HAMPTON,
Special Officer.

NOTE.—A claim to a right of way over the said lands or any of them is a claim to an interest in the land or lands.

Description of the Lands referred to.

The following lots situated in the village of Pudukkulama, in the Elimeda tulana of the Kanadara korale of the Nuwaragam palata, in the North-Central Province, as described in the annexed diagram:—

Block survey preliminary plan 779.

Lot.	Name of Land.	Extent, A. R. P.	Lot.	Name of Land.	Extent, A. R. P.
1	Ela (stream) half the area of ela	0 0 3	59	Cemetery (cemetery)	0 2 1
10	Reservation and path to paddy field	0 0 16	60	Nitulhena	117 0 36
11	Wekandekele	4 2 18	61	Pinpara (half the area of road)	0 0 39
12	Reservation and path	0 0 28	62	Nugagahahena (chena reserve)	6 0 7
15	Tisbamba (sanitary reservation)	1 0 2	63	Kabaragoyawewa (tank and bund abandoned)	0 3 14
18	Bund (half the area of bund)	0 0 15	64	Millagahahena (chena reserve)	62 1 6
19	Mahalanda	54 1 3	65	Kuda Sippukulamewewa (tank and bund)	15 1 24
20	Kudamukalana	5 2 24	66	Parehena (chena reservation)	0 3 19
21	Nikawewe bund (bund) abandoned	0 2 16	67	Para (path and reservation)	0 0 25
22	Ela (stream)	0 0 31	68	Yoda-ela bund (abandoned)	0 2 6
23	Wewekatuwa	3 3 8	69	Walahena (chena reservation)	1 1 15
25	Pudukkulamewewa (tank and bund)	85 2 28	70	Ela (stream)	0 0 38
26	Waste land (reservation for tank bund)	1 2 26	71	Elahena (chena reservation)	4 2 38
28	Kotuwatta	0 0 14	72	Wekandebima (reservation for tank bund)	2 0 12
29	Horow-ela (channel)	0 1 36	73	Horow-ela (channel)	0 0 7
32	Wekandebima (tank bund reservation)	0 2 20	74	Waste land (reservation for Horow-ela)	0 0 14
33	Tisbamba (sanitary reserve)	2 3 13	81	Iipathahena (chena reservation)	1 2 10
35	Paranawatta	0 1 4	82	Yoda-ela bund (abandoned)	0 0 34
37	Waste land (reserved for path)	0 0 8	83	Waragahahena (chena reserve)	5 0 12
38	Elahena	104 1 27	84	Para (path and reservation)	0 0 6
39	Yoda-ela bund (abandoned)	0 0 28	85	Pinpara (pinpara)	2 1 3
40	Do. (do.)	1 0 3	86	Puhulhena (chena reservation)	10 0 32
41	Ela (stream)	0 2 24	87	Path (cart track), existing path and reservation	0 2 4
42	Nitulhena	28 1 37	88	Serugahayaya (chena reserve)	110 3 24
43	Potane-oya (half area of stream)	3 3 35	89	Yoda-ela bund (abandoned)	0 3 6
44	Weeragasmukalana	81 0 31	90	Palugahamukalana	17 1 4
48	Wekandebima (reservation for tank bund)	4 3 4	91	Pita-ela (stream)	1 3 38
49	Panichchakallewewa (tank and bund)	58 1 38	92	Path (footpath)	0 0 10
50	Madahena	67 3 23	93	Ehatugahamukalana	15 2 26
51	Path (cart track)	0 2 4	94	Potane-oya (half the area of stream)	3 3 21
52	Kudawewa (tank and bund)	10 2 26	95	Karuwalagahamukalana (reservation for Potane-oya)	16 1 37
53	Wekandebima (reservation for tank bund)	1 3 39	96	Potane-oya (half the area of stream)	0 3 35
55	Adipara, footpath	0 0 10			
66	Ehatugahalanda	8 0 12			
57	Path (cart track)	0 0 16			
58	Waste land (reservation for pathway to cemetery)	0 0 20			
					935 1 13

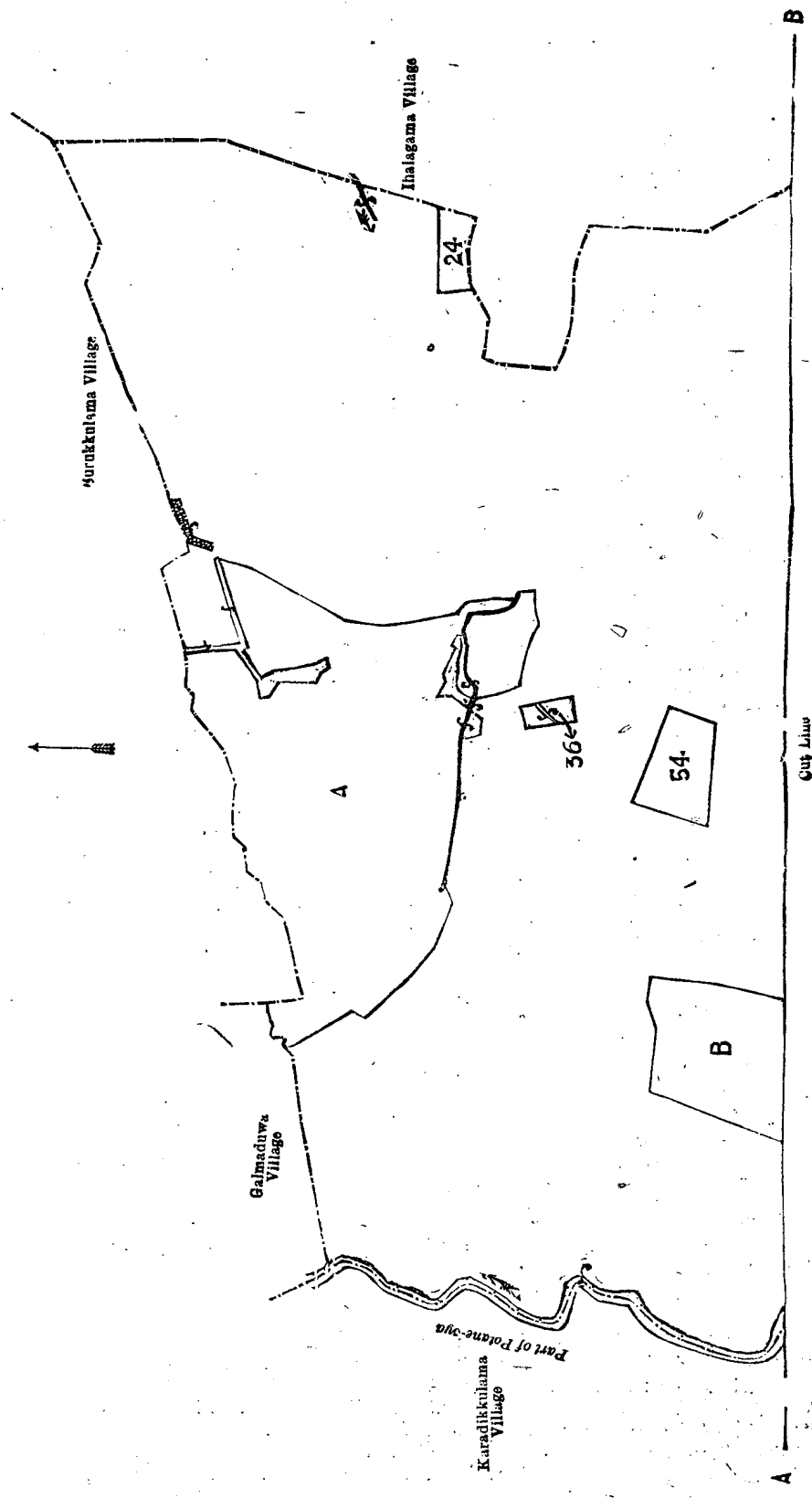
and bounded as follows: on the north by the village limit of Galmaduwa, the village limit of Surukkulama; on the east by the village limit of Ihalagama, the village limit of Tirappane; on the south by the village limit of Tirappane, the village limit of Mankulama (part of Potane-oya); on the west by the village limit of Mankulama (part of Potane-oya), the village limit of Karadikkulama (part of Potane-oya).

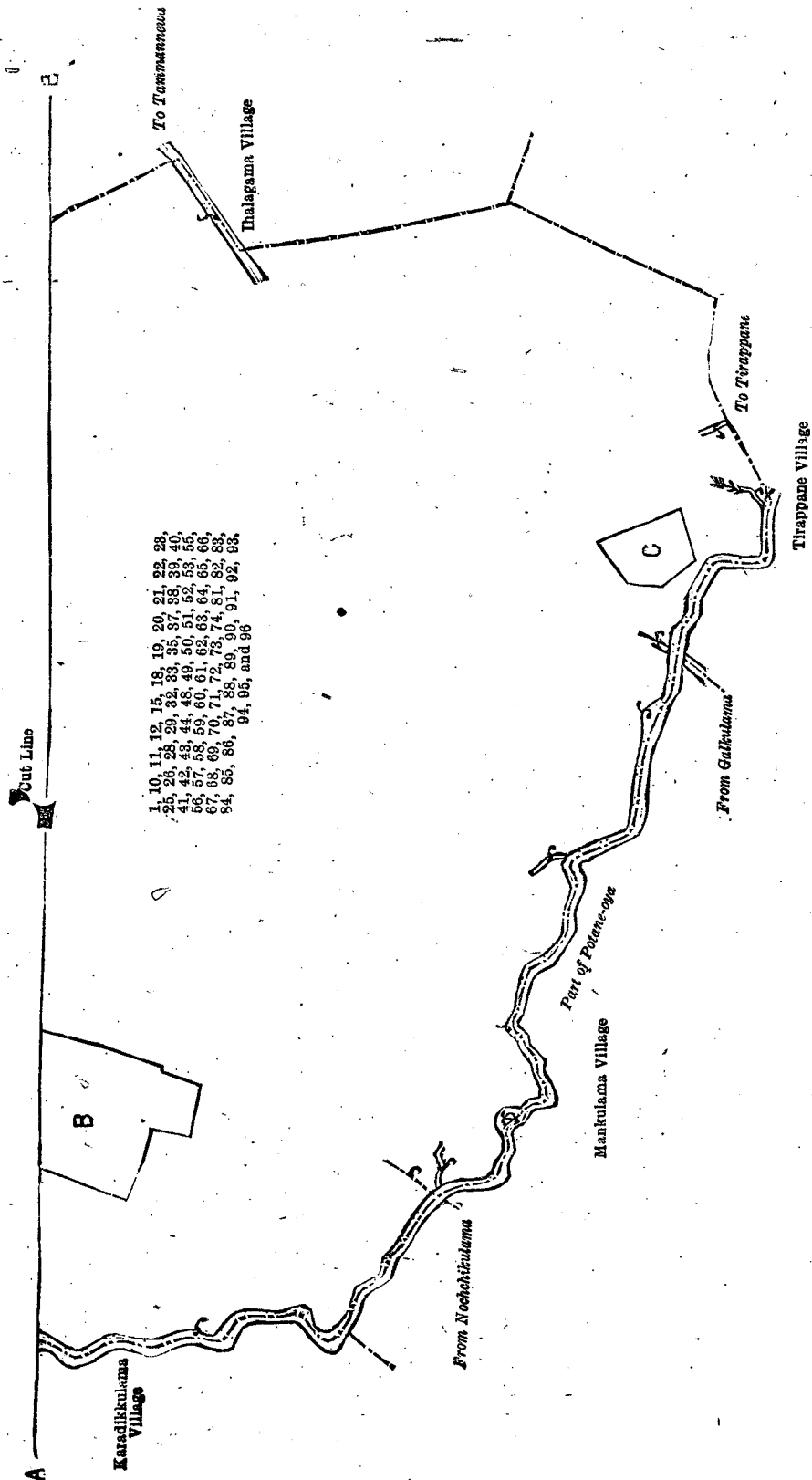
NOTE.—The following lots lying within the above-mentioned boundaries are excluded from this notice, and their aggregate acreage of 116 acres and 25 perches is not included in the acreage of 935 acres 1 rood and 13 perches given above:—

Block survey preliminary plan 779.

Lot.	Name of Land.	Extent, A. R. P.	Lot.	Name of Land.	Extent, A. R. P.
A 2	Accarawela (T. P. 182,630)	2 3 6	A 13	Gangoda	1 1 0
A 3	Puranawela	37 2 0	A 14	Alutwatta	0 3 25
A 4	Accarawela (T. P. 167,970)	6 1 12	A 16	Wekandeaccara (T. Ps. 275,366, 276,157, 276,111, & 305,525)	8 2 24
A 5	Do.	0 3 12	A 17	Punchiwatta	0 0 14
A 6	Do.	0 2 33	A 27	Wela	2 2 29
A 7	Do. (T. P. 260,954 and 277,420)	6 2 30	A 30	Alutwatta	0 0 25
A 8	Do.	0 0 20	A 31	Gangoda	5 1 26
A 9	Kehelwatta	0 0 26			

Lot.	Name of Land	Extent, A. R. P.	Lot.	Name of Land.	Extent, A. R. P.
A 34 ..	Paranawatta ..	0 1 16	c 75 ..	Accarawela (T. P. 121,034)	3 3 10
24 ..	Wewukatuwa ..	2 0 0	c 76 ..	Chena (land unclaimed by Crown)	0 0 12
36 ..	Pareaccara (T. P. 197,266)	0 3 23	c 77 ..	Do. (do.)	0 0 10
B 45 ..	Alutwela ..	0 1 10	c 78 ..	Do. (do.)	0 0 15
B 46 ..	Maha-accara (T. Ps. 159,783, 157,820, and 182,631)	26 0 32	c 79 ..	Do. (do.)	0 0 13
B 47 ..	Alutwela ..	2 0 19	c 80 ..	Do. (do.)	0 0 9
54 ..	Accarabima (T. P. 195,669)	5 3 14			116 0 25





1, 10, 11, 12, 15, 18, 19, 20, 21, 22, 23,
 25, 26, 28, 29, 32, 33, 35, 37, 38, 39, 40,
 41, 42, 43, 44, 46, 49, 50, 51, 52, 53, 55,
 56, 57, 58, 59, 60, 61, 62, 63, 64, 65, 66,
 67, 68, 69, 70, 71, 72, 73, 74, 81, 82, 83,
 84, 85, 86, 87, 88, 89, 90, 91, 92, 93,
 94, 95, and 96

Surveyor-General's Office,
 Colombo, October 24, 1919.

Scale of 16 Chains to an Inch.
 Anuradhapura S. O. 40—1919.

H. P. HARRISON,
 for Surveyor-General.

Anuradhapura Notice No. 7,449.

Notice under "The Waste Lands Ordinances of 1897, 1899, 1900, and 1903."

TAKE notice that unless within three months from December 19, 1919, the persons, if any, who claim any interest in the lands hereinafter mentioned or in any one or more of such lands or to some interest therein make claim in person or in writing to the said lands or any of them or to some interest therein to N. A. Hampton, Esq., Special Officer appointed under section 28 of "The Waste Lands Ordinances of 1897, 1899, 1900, and 1903," at his office at Colombo :

Such Special Officer, in pursuance of the powers vested in him by the said Ordinances, will declare by writing under his hand that the said lands, or such of them as to which no claim has been made, are the property of the Crown.

N. A. HAMPTON,
 Special Officer.

NOTE.—A claim to a right of way over the said lands or any of them is a claim to an interest in the land or lands.

Description of the Lands referred to.

The following lots situated in the village of Kunu Uragama, in the Elimeda tulana of Kanadara korale of the Nuwaragam palata, in the North-Central Province, as described in the annexed diagram :—

Block Survey preliminary plan 771.

Lot.	Name of Land.	Extent, A. R. P.	Lot.	Name of Land.	Extent, A. R. P.
1	Kotakandekele	113 1 38	25	Tisbamba (sanitary reserve)	2 3 34
2	Ela	0 2 37	28	Wekandebima (reservation for tank bund)	3 0 4
3	Landa	47 2 29	29	Kunu Uragamaewewa (tank and bund)	44 0 13
4	Ratmalewetiyeewa (tank and bund)	10 0 26	30	Horow-ela	0 0 2
5	Landa (reservation for tank bund)	1 1 35	32	Footpath	0 0 29
7	Ela	0 3 1	33	Mylagahahena	10 0 20
8	Landa (reservation for stream)	2 3 29	36	Landa	8 1 7
9	Pinparalanda (chena reserve)	149 2 21	41	Do. (reservation for tank bund)	1 1 37
10	Do. (reservation for cart track)	0 3 18	42	Alutwewa (tank and bund)	13 1 3
11	Cart track	0 2 26	43	Ela	0 0 28
12	Pinparalanda	107 3 12	44	Footpath	0 0 16
13	Timbiri-ela	0 2 31	45	Weralakatuwa	47 2 36
14	Pinpara	0 1 29	47	Footpath	0 0 7
15	Pinparalanda	31 2 37	51	Horow-ela	0 0 2
16	Pinpara	1 1 25	62	Kumbukwewa (tank and bund)	42 0 10
17	Pinparalanda	117 3 1	53	Weralakatuwa (reservation for tank bund)	4 1 0
18	Cart track	0 1 30	64	Horow-ela	0 0 2
19	Mahagodaland	18 0 31	56	Footpath	0 0 20
20	Footpath	0 0 13	57	Mattagodaland	118 3 15
21	Minipitiya (cemetery)	0 2 0			
22	Path (reservation to cemetery)	0 0 5			
23	Cart track	0 0 20			
24	Landa	0 2 21			905 0 0

and bounded as follows : on the north by the village limit of Karambankulama ; on the east by the village limit of Sippukulama, the village limit of Weruppankulama ; on the south by the village limit of Weruppankulama ; on the west by the village limit of Kurunjankulama, the village limit of Karambankulama.

NOTE.—The following lots lying within the above-mentioned boundaries are excluded from this notice, and their aggregate acreage of 76 acres 3 roods 33 perches is not included in the acreage of 905 acres given above :—

Block survey preliminary plan 771.

Lot.	Name of Land.	Extent, A. R. P.	Lot.	Name of Land.	Extent, A. R. P.
6	Landa (T. P. 240,701)	3 3 25	B 40	Landa	0 0 21
26	Gangoda	0 0 26	C 46	Accarawela	0 2 6
27	Do.	2 0 36	C 48	Do.	0 0 29
A 31	Puranawela	21 3 36	C 49	Do. (T. Ps. 157,337 and 229,826)	20 2 15
A 34	Accarawela (T. P. 214,002)	9 0 0	C 50	Do.	0 2 14
A 35	Do.	2 0 13	C 55	Mattagodaland	3 1 4
B 37	Landa	4 1 39			
B 38	Do.	0 0 11			76 3 33
B 39	Do. (T. P. 226,839)	7 2 38			

[For Diagram see page 2066.]

Anuradhapura Notice No. 7,450.

Notice under "The Waste Lands Ordinances of 1897, 1899, 1900, and 1903."

TAKE notice that unless within three months from December 19, 1919, the persons, if any, who claim any interest in the lands hereinafter mentioned or in any one or more of such lands or to some interest therein make claim in person or in writing to the said lands or any of them or to some interest therein to N. A. Hampton, Esq., Special Officer appointed under section 28 of "The Waste Lands Ordinances of 1897, 1899, 1900, and 1903," at his office at Colombo :

Such Special Officer, in pursuance of the powers vested in him by the said Ordinances, will declare by writing under his hand that the said lands, or such of them as to which no claim has been made, are the property of the Crown.

N. A. HAMPTON,
Special Officer.

NOTE.—A claim to a right of way over the said lands or any of them is a claim to an interest in the land or lands.

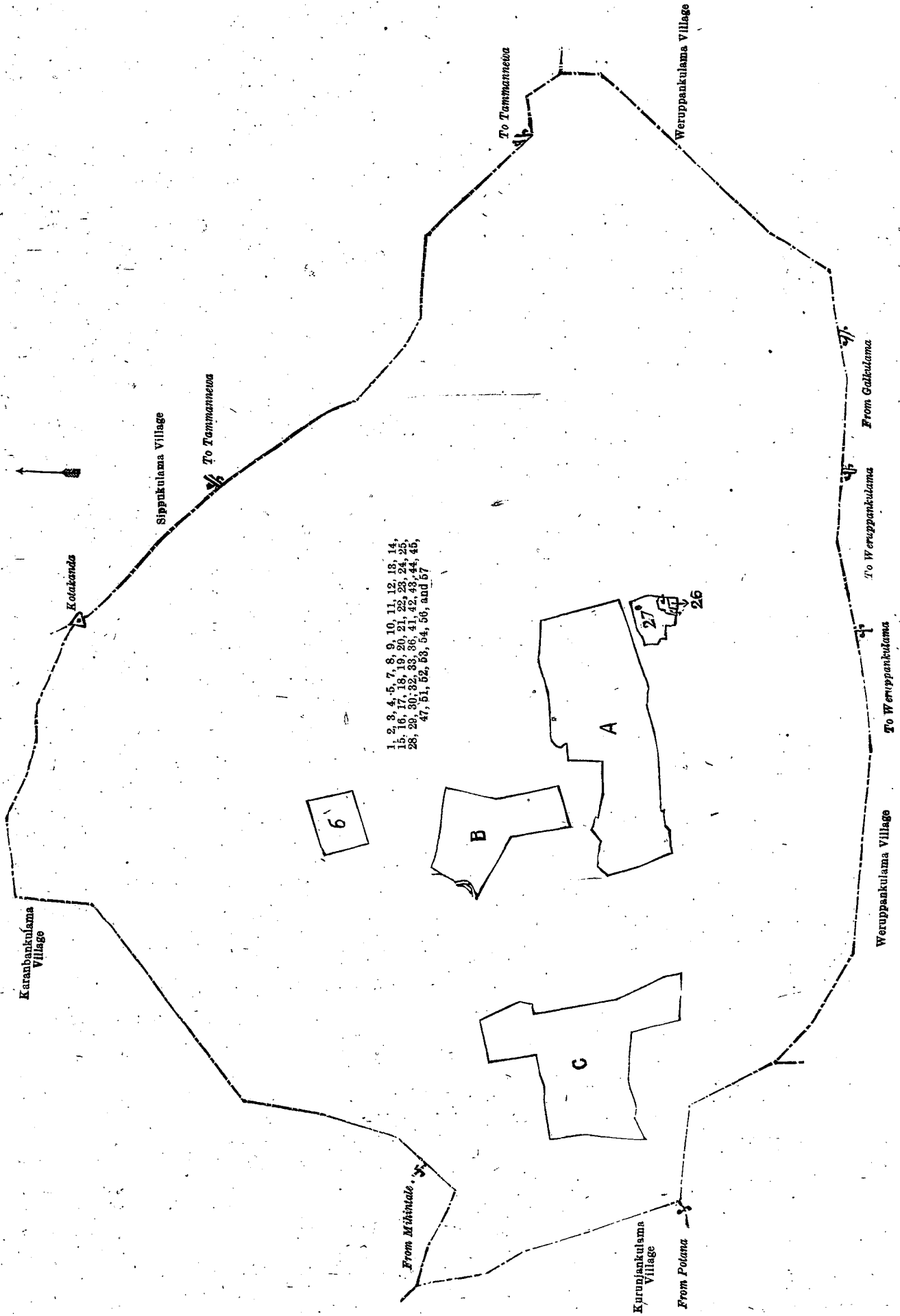
Description of the Lands referred to.

The following lots situated in the village of Ihalagama, in the Elimeda tulana of the Kanadara korale of the Nuwaragam palata, in the North-Central Province, as described in the annexed diagram :—

Block survey preliminary plan 780.

Lot.	Name of Land.	Extent, A. R. P.	Lot.	Name of Land.	Extent, A. R. P.
1	Nikawewehena	2 2 36	11	Dambagahalanda (chena reserve)	81 0 11
2	Ela (stream)	0 0 31	12	Reservation for road	0 0 11
3	Nikawewa (tank bund)	0 1 34	13	Path	1 0 6
4	Mailagahahena	131 0 1	14	Ihalagamawewa (tank and bund)	44 0 28
5	Footpath	0 0 21	15	Horow-ela (channel)	0 0 15
6	Dambagahahena	18 2 21	17	Gangoda (reservation for bund)	0 0 34
7	Path	1 0 27	24	Tisbamba (sanitary reserve)	2 2 37
8	Kohombagahahena	76 2 3	30	Wekanda (reservation for bund)	1 1 6
9	Path (cart track)	0 1 39	31	Footpath	0 0 4
10	Dambagahalanda (reservation for cart track)	0 3 19	32	Kongahahena	59 3 31
			33	Minipitiya (cemetery)	0 2 0

C 5



Surveyor-General's Office,
Colombo, October 15, 1919.

Scale of 16 Chains to an Inch.
Anuradhapura S. O. 41—1919.

H. P. HARRISON,
for Surveyor-General.

Lot.	Name of Land.	Extent, A. R. P.	Lot.	Name of Land.	Extent, A. R. P.
34	Path (reservation for approach road to cemetery)	0 0 3	43	Kaluweragaswewa (tank and bund)	21 0 27
35	Path	1 0 31	44	Reservation for bund	1 2 16
36	Pinpara (half the area of road)	0 0 39	45	Path (cart track)	0 1 11
37	Kabaragoyawewa (tank bund)	0 0 8	46	Horow-ela (channel)	0 1 4
38	Meegahahena	139 2 22	47	Weeragahakele	9 1 14
39	Path (cart track)	0 3 7	48	Reservation for road	0 0 20
40	Dambagahahena	53 0 5	52	Kumbukgahakele	13 3 12
41	Ela (stream)	0 1 30	53	Part of Galkulame-oya (stream)	0 2 23
42	Weeragahahena	91 0 3			757 0 10

and bounded as follows: on the north by the village limit of Weruppankulama; on the east by the village limit of Weruppankulama; the village limit of Nivitigama; on the south by the Galkulama-oya (part); on the west by the village limit of Tirappane, the village limit of Pudukkulama, the village limit of Surukkulama.

NOTE.—The following lots lying within the above-mentioned boundaries are excluded from this notice, and their aggregate acreage of 47 acres and 2 perches is not included in the acreage of 757 acres and 10 perches given above:—

Block survey preliminary plan 780.

Lot.	Name of Land.	Extent, A. R. P.	Lot.	Name of Land.	Extent, A. R. P.
A 16	Gangoda	2 1 39	A 27	Ihalawela	0 0 18
A 18	Do.	0 0 19	A 28	Do.	0 1 17
A 19	Do.	0 0 9	A 29	T. Ps. 157,330, 197,938, and 227,200	5 0 19
A 20	Do.	0 0 24	B 49	Pinkumbura	0 0 24
A 21	Do.	0 0 9	B 50	T. Ps. 274,963, 328,926, and 329,265	7 1 21
A 22	Do.	0 0 13	B 51	Meegahahena	2 0 15
A 23	Do.	0 0 33			47 0 2
A 25	Bogahahena	4 0 26			
A 26	Puranawela	24 1 36			

[For Diagram see page 2068.]

Anuradhapura Notice No. 7,451.

Notice under "The Waste Lands Ordinances of 1897, 1899, 1900, and 1903."

TAKE notice that unless within three months from December 19, 1919, the persons, if any, who claim any interest in the lands hereinafter mentioned or in any one or more of such lands or to some interest therein make claim in person or in writing to the said lands or any of them or to some interest therein to N. A. Hampton, Esq., Special Officer appointed under section 28 of "The Waste Lands Ordinances of 1897, 1899, 1900, and 1903," at his office at Colombo:

Such Special Officer, in pursuance of the powers vested in him by the said Ordinances, will declare by writing under his hand that the said lands, or such of them as to which no claim has been made, are the property of the Crown.

N. A. HAMPTON,
Special Officer.

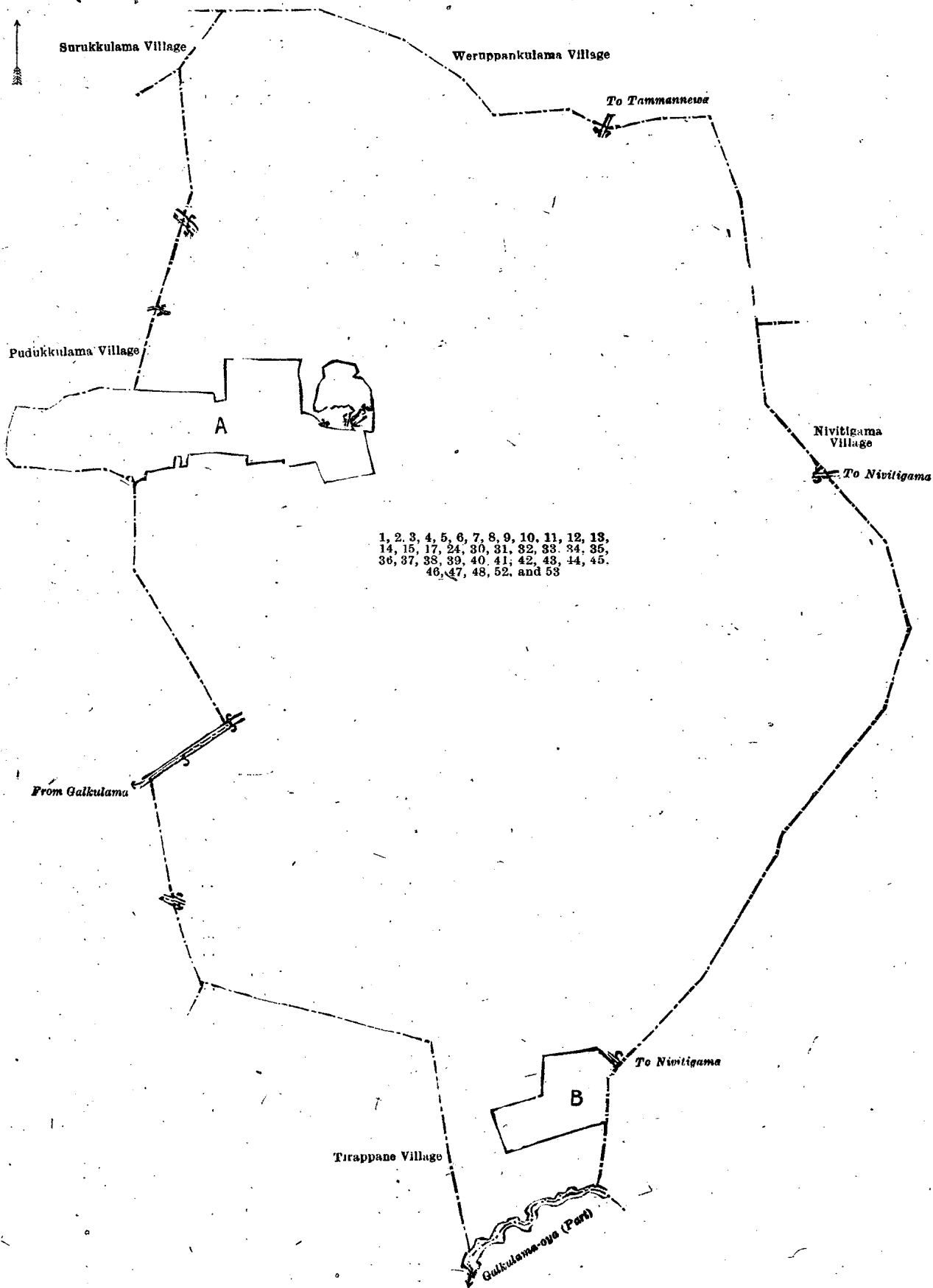
NOTE.—A claim to a right of way over the said lands or any of them is a claim to an interest in the land or lands.

Description of the Lands referred to.

The following lots situated in the village of Weruppankulama, in the Elimeda tulana of the Kanadara korale of the Nuwaragam palata, in the North-Central Province, as described in the annexed diagram:—

Block survey preliminary plan 778.

Lot.	Name of Land.	Extent, A. R. P.	Lot.	Name of Land.	Extent, A. R. P.
1	Wewihalahenyaya	185 1 0	29	Footpath (path)	0 0 20
2	Ela (stream)	0 0 25	30	Mattagodahena and Daminahena	61 3 18
3	Palugahahena	215 2 24	33	Wan-ela (ela)	0 2 34
4	Ela (stream)	0 1 4	33½	Accareidama	0 1 36
5	Ela (stream)	0 0 20	34	Kotuhena	2 1 30
6	Footpath (path)	0 0 6	39	Katakaduhena (reservation for Wan-ela)	1 0 14
7	Amunuwewewekanda (tank bund), (abandoned)	0 1 39	40	Mattagodahena (reservation for stream)	2 2 6
8	Footpath (path)	0 0 8	42	Wan-ela (ela)	4 1 9
9	Amune-ela (stream)	0 0 18	45	Meegahahena (old reservation for oya)	0 0 34
10	Nitulgollewa-ela (stream)	0 1 21	46	Do. (do.)	0 0 37
11	Amunuwewayaya	180 3 3	49	Do.	0 1 8
12	Nitulgaswewa (tank and bund)	21 0 8	53	Pinpara (road)	1 0 17
13	Do. (reservation for tank bund)	1 0 6	56	Meegahahena	2 3 28
15	Horow-ela (field channel)	0 0 19	57	Horow-ela (field channel)	0 2 14
16	Landa (reservation for tank bund)	0 2 17	57½	Ela (field channel)	0 0 17
17	Weeragahalanda	177 0 34	59	Cart track (cart track)	0 0 28
18	Footpath (path)	0 1 3	61	Meegahakele (reservation for tank bund)	0 1 32
19	Weruppankulamawewa (tank and bund)	217 0 5	64	Wekandebima (do.)	1 0 22
20	Wekandebima (reservation for tank bund)	0 3 35	65	Maligatenna	1 0 23
21	Do. (do.)	0 3 3	66	Tisbamba (waste land), sanitary reserve	0 2 39
22	Footpath (path)	0 0 2	73	Do. (do.) do.	4 0 7
23	Pinpara (road)	1 0 10	74	Kadurugahahena	24 3 23
24	Pinparalanda	15 1 19	75	Pinpara (road)	1 3 7
25	Cart track (track)	0 1 35	76	Pansalwewa (tank and bund)	13 2 14
26	Daminahena	69 3 33	77	Kadurugahahena (reservation for tank bund)	1 1 5
27	Minipitiya (cemetery)	0 1 38	80	Kongahahena	51 0 31
28	Path (path reservation to cemetery)	0 0 4	81	Ela (channel)	0 1 6



Surveyor-General's Office,
Colombo, October 21, 1919.

Scale of 16 Chains to an Inch.

H. P. HARRISON,
for Surveyor-General.

Anuradhapura S. O. 42—1919.

Lot.	Name of Land.	Extent, A. R. P.	Lot.	Name of Land.	Extent, A. R. P.
84	Kongahayaya	184 3 0	91	Ela (ela)	0 3 27
85	Horow-ela (field channel)	0 0 17	92	Kadurugahahena	376 1 4
86	Kongahayaya (reservation for tank bund)	0 3 4	93	Cart track (track)	1 2 22
87	Konwewa (tank and bund)	9 2 24	94	Weeragahahena (reservation for cart track)	2 3 4
88	Footpath (path)	0 1 16	95	Do. (chena reserve)	252 0 28
89	Kadurugahayaya	186 0 5			
90	Pinpara (road)	1 0 19			2,286 0 8

and bounded as follows : on the north by the village limits of Kunu-Uragama, Sippukulama, and Tammannewa ; on the east by the village limit of Nekatunuwewa ; on the south by the village limits of Kasamaduwa, Netiyagama, Nivitigama, Ihalagama, and Surukkulama ; on the west by the village limits of Surukkulama and Kurunjankulama.

NOTE.—The following lots lying within the above-mentioned boundaries are excluded from this notice, and their aggregate acreage of 232 acres 1 rood and 33 perches is not included in the acreage of 2,286 acres and 8 perches given above :—

Block survey preliminary plan 778.

Lot.	Name of Land.	Extent, A. R. P.	Lot.	Name of Land.	Extent, A. R. P.
14	Puranawela	8 0 26	A 54	Dambagahawatta and Meegahawatta	0 1 19
A 31	Hongaha-accare	0 1 16	A 55	Ihalawela	14 0 14
A 32	T. Ps. 233,527, 303,167, 303,253, 225,216, 303,170, 303,168, 214,076, 303,254, 290,175, 290,926, 303,255, 229,301, 303,166, and 300,587	59 1 39	A 58	Gangoda	6 1 31
A 35	Halambagahahena	3 0 10	A 60	Do.	1 0 29
A 36	Palugaha-accare and Dambagaha-accare	0 0 31	A 62	Meegahawatta	0 1 5
A 37	Medawala and Kongahawala	76 3 34	A 63	Dambagahawatta (T. Ps. 303,074 and 303,075)	0 2 26
A 38	Katakaduhena (T. P. 303,169)	1 0 24	A 67	Kotuwa	0 0 7
A 41	Daminahena	3 0 12	A 68	Siyambalagahakotuwa	0 1 3
A 43	Madawala Katakaduwakumbura	26 1 4	A 69	Kotuwa	0 0 16
A 44	Katakadukumbura and Meegahahena (parts of T. Ps. 205,533 and 157,329)	9 0 30	A 70	Do.	0 0 23
A 47	Meegahahena (part of T. P. 205,533)	0 2 15	A 71	Do.	0 0 5
A 48	Meegahawatta (T. P. 197,300)	1 2 20	A 72	Ehalagahakotuwa	0 0 10
A 50	Do.	0 0 6	A 78	Pansalawatta	1 1 24
A 51	Do.	0 0 31	A 79	Talgahawatta and Viharahena	8 2 35
A 52	Do. (T. Ps. 251,248 and 314,591)	2 2 15	A 82	Kongahahena	0 2 15
			A 83	Halambagahahena (T. P. 213,159)	5 0 18
					232 1 33

[For Diagram see page 2070.]

Colombo Notice No. 7,452.

Notice under "The Waste Lands Ordinances of 1897, 1899, 1900, and 1903."

TAKE notice that unless within three months from December 19, 1919, the persons, if any, who claim any interest in the land hereinafter mentioned appear before the Assistant Government Agent of the Colombo and Negombo Districts, of the Western Province, at his office in Colombo, and make claim in person or in writing to the said land or to some interest therein :

Such Assistant Government Agent, in pursuance of the powers in him vested by the said Ordinances, will declare by writing under his hand that the said land, to which no claim has been made, is the property of the Crown.

G. S. WODEMAN,
Assistant Government Agent.

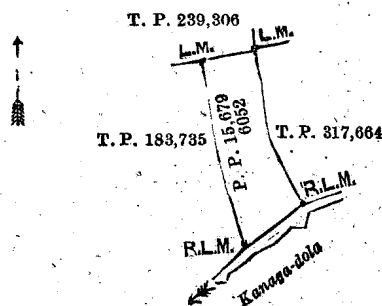
Description of the Land referred to.

The following lot situated in the village of Uggala, in Meda pattuwa of Hewagam korale, in the Colombo District of the Western Province, as described in the annexed diagram :—

Preliminary plan 15,679.

Lot.	Name of Land.	Extent, A. R. P.
6052	Kekunagahawatta	0 1 29

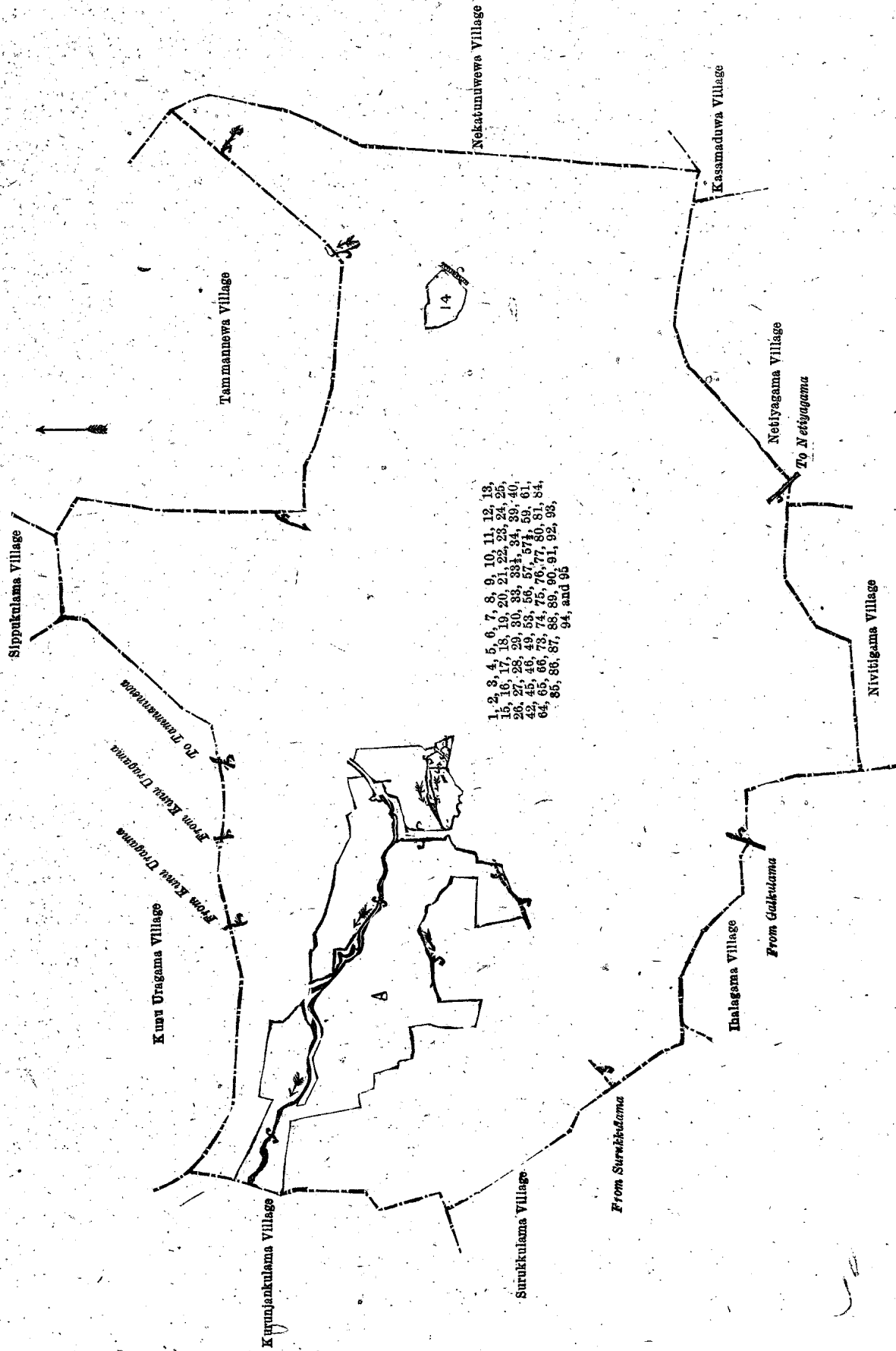
and bounded as follows : on the north by land depicted in title plan No. 239,306 ; on the east by land depicted in title plan No. 317,664 ; on the south-east by Kanaga-dola ; and on the west by land depicted in title plan No. 183,735.



Scale of 4 Chains to an Inch.

Surveyor-General's Office,
Colombo, October 9, 1919.

G. K. THORNHILL,
for Surveyor-General.



Surveyor-General's Office,
Colombo, November 20, 1919.

Scale of 32 Chains to an Inch.

H. P. HARRISON,
for Surveyor-General.

Anuradhapura S. O. 43—1919.

Colombo Notice No. 7,453.

Notice under "The Waste Lands Ordinances of 1897, 1899, 1900, and 1903."

TAKE notice that unless within three months from December 19, 1919, the persons, if any, who claim any interest in the land hereinafter mentioned appear before the Assistant Government Agent of the Colombo and Negombo Districts of the Western Province, at his office in Colombo, and make claim in person or in writing to the said land or to some interest therein :

Such Assistant Government Agent, in pursuance of the powers in him vested by the said Ordinances, will declare by writing under his hand that the said land, to which no claim has been made, is the property of the Crown.

G. S. WODEMAN,
Assistant Government Agent.

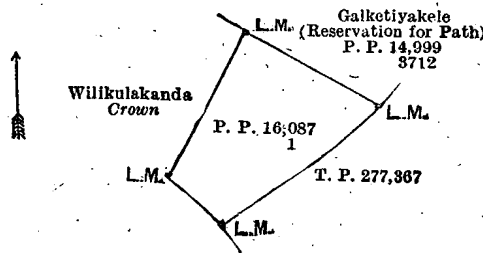
Description of the Land referred to.

The following lot situated in the village of Talagama, in Udugaha pattuwa of Hapitigam korale, in the Negombo District of the Western Province, as described in the annexed diagram :—

Preliminary plan 16,087.

Lot.	Name of Land.	Extent, A. R. P.
1	Wilikulakanda	0 3 27

and bounded as follows : on the north-east by Galketiya kele reservation for path (P. P. 14,999/3,712) ; on the south-east by land depicted in title plan No. 277,367 ; and on the south-west and north-west by Wilikulakanda claimed by the Crown



Surveyor-General's Office,
Colombo, February 1, 1919.

Scale of 4 Chains to an Inch.

C. H. VINCE,
for Surveyor-General.

Colombo Notice No. 7,454.

Notice under "The Waste Lands Ordinances of 1897, 1899, 1900, and 1903."

TAKE notice that unless within three months from December 19, 1919, the persons, if any, who claim any interest in the lands hereinafter mentioned or in any one or more of such lands appear before the Assistant Government Agent of the Colombo and Negombo Districts of the Western Province, at his office in Colombo, and make claim in person or in writing to the said lands or any of them or to some interest therein :

Such Assistant Government Agent, in pursuance of the powers in him vested by the said Ordinances, will declare by writing under his hand that the said lands, or such of them as to which no claim has been made, are the property of the Crown.

G. S. WODEMAN,
Assistant Government Agent.

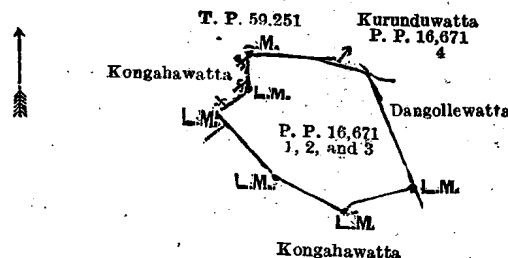
Description of the Lands referred to.

The following lots situated in the village of Alutgama Weediya watta, in Meda pattuwa of Siyane korale west, in the Colombo District of the Western Province, as described in the annexed diagram :—

Preliminary plan 16,671.

Lot.	Name of Land.	Extent, A. R. P.
1	Kurunduwatta	0 0 3
2	Do.	0 0 2
3	Do.	0 3 4
		0 3 9

and bounded as follows : on the north by land depicted in title plan No. 59,251 ; on the north-east by Kurunduwatta, land unclaimed by the Crown (P. P. 16,671/4), and Dangollewatta claimed by F. P. Abeygoonaratna ; on the south and south-west by Kongahawatta claimed by F. P. Abeygoonaratna ; and on the west by Kongahawatta claimed by Richard Silva.



Surveyor-General's Office,
Colombo, June 9, 1919.

Scale of 4 Chains to an Inch.

C. H. VINCE,
for Surveyor-General.

Colombo Notice No. 7,455.

Notice under "The Waste Lands Ordinances of 1897, 1899, 1900, and 1903."

TAKE notice that unless within three months from December 19, 1919, the persons, if any, who claim any interest in the land hereinafter mentioned appear before the Assistant Government Agent of the Colombo and Negombo Districts of the Western Province, at his office in Colombo, and make claim in person or in writing to the said land or to some interest therein :

Such Assistant Government Agent, in pursuance of the powers in him vested by the said Ordinances, will declare by writing under his hand that the said land, to which no claim has been made, is the property of the Crown.

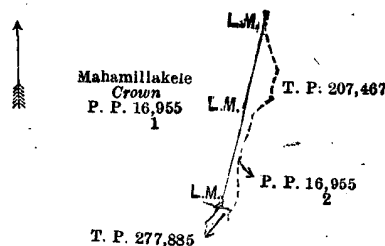
G. S. WODEMAN,
Assistant Government Agent.

Description of the Land referred to.

The following lot situated in the village of Welikadamulla, in Udugaha pattuwa of Siyane korale east, in the Colombo District of the Western Province, as described in the annexed diagram :—

Lot.	Name of Land.	Preliminary plan 16,955.	Extent, A. R. P.
2	Nawalewatta		0 0 19

and bounded as follows : on the east by land depicted in title plan No. 207,467 ; on the south by land depicted in title plan No. 277,885 ; and on the west by Mahamillakele claimed by the Crown (P. P. 16,955/1).



Surveyor-General's Office,
Colombo, July 3, 1919.

Scale of 4 Chains to an Inch.

C. H. VINCE,
for Surveyor-General.

Colombo Notice No. 7,456.

Notice under "The Waste Lands Ordinances of 1897, 1899, 1900, and 1903."

TAKE notice that unless within three months from December 19, 1919, the persons, if any, who claim any interest in the land hereinafter mentioned appear before the Assistant Government Agent of the Colombo and Negombo Districts of the Western Province, at his office in Colombo, and make claim in person or in writing to the said land or to some interest therein :

Such Assistant Government Agent, in pursuance of the powers in him vested by the said Ordinances, will declare by writing under his hand that the said land, to which no claim has been made, is the property of the Crown.

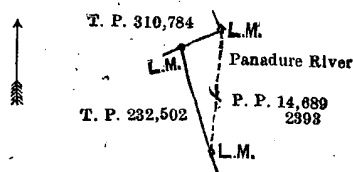
G. S. WODEMAN,
Assistant Government Agent.

Description of the Land referred to.

The following lot situated in the village of Korawella, within the Local Board limits of Moratuwa, in the Colombo District of the Western Province, as described in the annexed diagram :—

Lot.	Name of Land.	Preliminary plan 14,689.	Extent, A. R. P.
2393	Assessment No. 98		0 0 4.50

and bounded as follows : on the east by Panadure river ; on the south-west by land depicted in title plan No. 232,502 ; and on the north-west by land depicted in title plan No. 310,784.



Surveyor-General's Office,
Colombo, May 8, 1919.

Scale of 2 Chains to an Inch.

C. H. VINCE,
for Surveyor-General.

Colombo Notice No. 7,457.

Notice under "The Waste Lands Ordinances of 1897, 1899, 1900, and 1903."

TAKE notice that unless within three months from December 19, 1919, the persons, if any, who claim any interest in the lands hereinafter mentioned or in any one or more of such lands appear before the Assistant Government Agent of the Colombo and Negombo Districts, Western Province, and make claim to the said lands or any of them or to some interest therein :

Such Assistant Government Agent, in pursuance of the powers in him vested by the said Ordinances, will declare by writing under his hand that the said lands, or such of them to which no claim has been made, are the property of the Crown.

G. S. WODEMAN,
Assistant Government Agent.

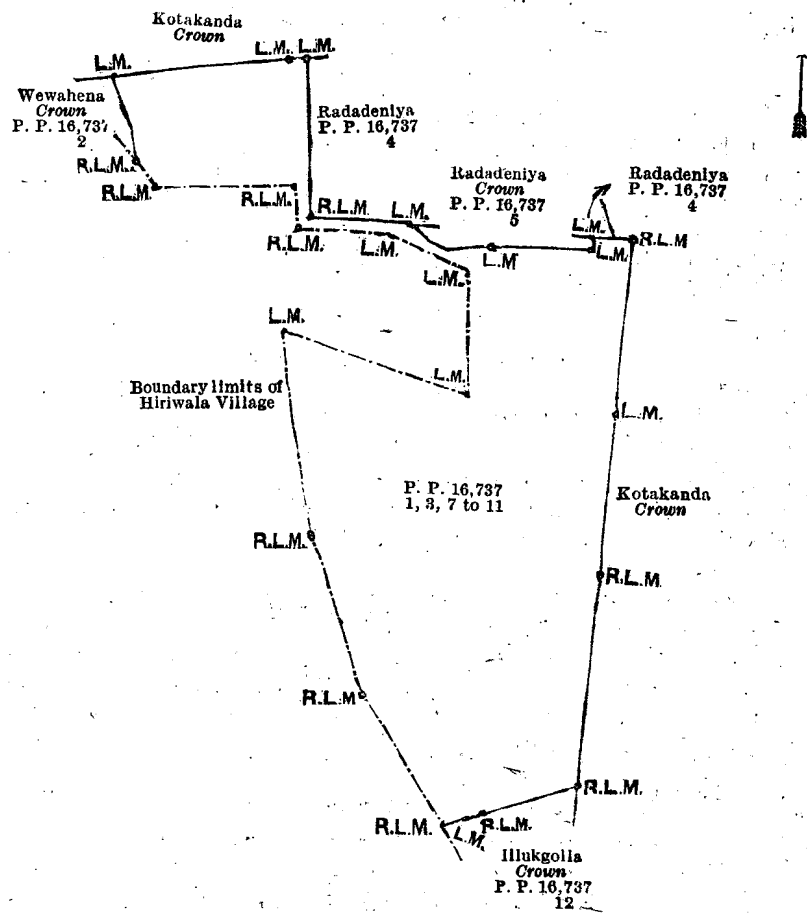
Description of the Lands referred to.

The following lots situated in the village of Indiparape, in Yatigaha pattuwa of Hapitigam korale, in the Negombo District of the Western Province, as described in the annexed diagram :—

Preliminary plan 16,737.

Lot.	Name of Land.	Extent, A. R. P.	Lot.	Name of Land.	Extent, A. R. P.
1 ..	Kotakanda	.. 0 3 23	10 ..	Kotakanda	.. 1 1 2
3 ..	Do. (reservation for a path)	.. 0 1 39	11 ..	Do.	.. 1 0 20
7 ..	Do.	.. 1 0 3			
8 ..	Do.	.. 1 1 23			
9 ..	Do.	.. 0 3 34			
					7 0 24

and bounded as follows : on the north by Kotakanda claimed by the Crown, Radadeniya land unclaimed by the Crown (P. P. 16,737/4), Radadeniya claimed by the Crown (P. P. 16,737/5), Radadeniya land unclaimed by the Crown (P. P. 16,737/4), and Kotakanda claimed by the Crown ; on the east by Kotakanda claimed by the Crown ; on the south-east by Illukgolla claimed by the Crown (P. P. 16,737/12) ; and on the west by the boundary limits of Hiriwala village and Wewahena claimed by the Crown (P. P. 16,737/2).



Colombo Notice No 7,458.

Notice under "The Waste Lands Ordinances of 1897, 1899, 1900, and 1903."

TAKE notice that unless within three months from December 19, 1919, the persons, if any, who claim any interest in the land hereinafter mentioned appear before the Assistant Government Agent of the Colombo and Negombo Districts of the Western Province, at his office in Colombo, and make claim in person or in writing to the said land or to some interest therein :

Such Assistant Government Agent, in pursuance of the powers in him vested by the said Ordinances, will declare by writing under his hand that the said land, to which no claim has been made, is the property of the Crown.

G. S. WODEMAN,
Assistant Government Agent.

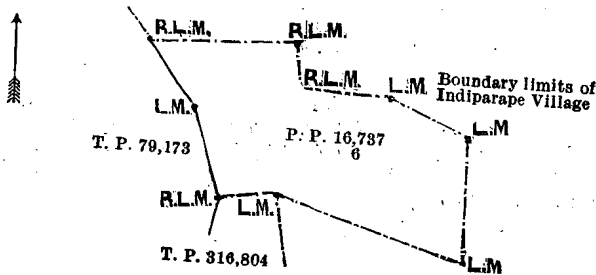
Description of the Land referred to.

The following lot situated in the village of Hiriwala, in Yatigaha pattuwa of Hapitigam korale, in the Negombo District of the Western Province, as described in the annexed diagram :—

Preliminary plan 16,737.

Lot.	Name of Land.	Extent, A. R. P.
6	Kotakanda	1 2 27

and bounded as follows : on the north and east by boundary limits of Indiparape village ; on the south by the boundary limits of Indiparape village and land depicted in title plan No. 316,804 ; and on the south-west by land depicted in title plan No. 79,173.



Surveyor-General's Office,
Colombo, July 10, 1919.

Scale of 4 Chains to an Inch.

H. O. CLARK,
for Surveyor-General.

Uva Notice No. 7,459.

Notice under "The Waste Lands Ordinances of 1897, 1899, 1900, and 1903."

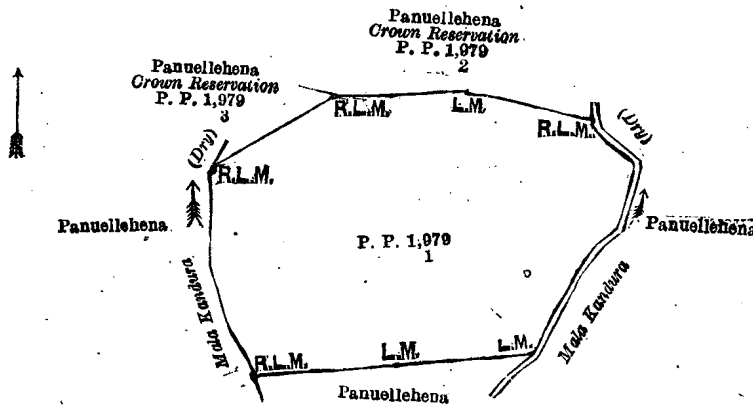
TAKE notice that unless within three months from December 19, 1919, the persons, if any, who claim any interest in the land hereinafter mentioned appear before the Government Agent of the Province of Uva, and make claim in person or in writing to the said land or to some interest therein :

Such Government Agent, in pursuance of the powers in him vested by the said Ordinances, will declare by writing under his hand that the said land, to which no claim has been made, is the property of the Crown.

W. L. KINDERSLEY,
Government Agent.

Description of the Land referred to.

The land commonly called or known as Pannellehena, situated in the village of Medipokuna, in Gampaha korale of Udukinda division, Badulla District, Province of Uva, containing in extent 4 acres and 31 perches, shown as lot 1 in preliminary plan 1,979 and in the annexed diagram ; and bounded as follows : on the north by Pannellehena, Crown reservation (lot 2 in preliminary plan 1,979), and Pannellehena, Crown reservation (lot 3 in preliminary plan 1,979) ; on the east by Malakandura (dry), and Pannellehena claimed by Polgaspitiye Siyatu and Kiriwante ; on the south by Pannellehena claimed by D. M. Siyatu and D. M. Kiriwante ; and on the west by Pannellehena claimed by Polgaspitiye Siyatu and Kiriwante, and Malakandura (dry).



Surveyor-General's Office,
Colombo, September 30, 1919.

Scale of 4 Chains to an Inch.

G. K. THORNHILL,
for Surveyor-General.

LAND SALES IN THE WESTERN PROVINCE.

No. 3,286, W. P.—The Government Agent, Western Province, will on Friday, January 30, 1920, at 12 noon, at his office in Colombo, put up to auction, for sale or settlement, or will otherwise dispose of, the under-mentioned portions of Crown land, in accordance with the regulations of Government regarding land sales. Twenty-eight allotments of land situated in the Hapitigam korale, Siyane korale east, and Hewagam korale divisions of the Negombo and Colombo Districts of the Western Province.

Lot.	Name of Land.	Name of Applicant.	Description.	Extent.		
				A.	R.	P.
Preliminary plan 16,738. Village—Kaleliya Pallewela, Yatigaha pattu, Hapitigam korale.						
2	Kotakanda	—	Encroachment by Mr. D. S. Senanayaka	0	0	35*
3	Kadurugahawatta	—	Encroachment by Sumangala Unnanse	0	0	14.4*
5	Do.	—	do.	0	0	8*
8	Do.	—	Encroachment by R. Don Charles	0	1	5.6*
Preliminary plan 16,971. Village—Kaleliya Pallewela, Yatigaha pattu, Hapitigam korale.						
1	Pupulakele	—	Encroachment by J. Pabilis Appu	0	1	17
Advance extract No. 6 of block survey preliminary plan 55. Village—Hissella, Gangaboda pattu, Siyane korale east.						
1	Goikumburakanda	K. Gironisa of Hissella	Encroachment by W. D. Samanerisa and others	0	0	10
2	Aswedduma alias Alut-kumbura	B. Allisa of Hissella	Encroachment by applicant	0	3	3
3	Kandemukalana	M. Haramanisa	do.	1	2	4
4	Kandemukalanewatta	—	Encroachment by R. Sediris and another	2	3	0
Advance extract No. 7 of block survey preliminary plan 55. Village—Hissella, Gangaboda pattu, Siyane korale east.						
1	Ittagahalandewatta	—	Encroachment by K. Gironisa	0	1	13
Preliminary plan 15,632. Village—Dampe, Meda pattu, Hewagam korale.						
5932	Nagahawatta	—	Encroachment by R. Cornelis	1	2	12
5937	Kahatagahawatta	—	Encroachment by G. James and another	2	1	30
Preliminary plan 16,206. Village—Hingurala, Udugaha pattu, Hewagam korale.						
1	Dehigahalanda	—	Jungle	0	2	35
Preliminary plan 16,215. Village—Homagama, Palle pattu, Hewagam korale.						
2	Kahatagahalandawatta	G. Brumpi	Encroachment by applicant	0	1	38
Preliminary plan 16,556. Village—Padukka, Meda pattu, Hewagam korale.						
1	Galkandelanda	M. D. S. Jayawardena	Jungle	9	1	28
Preliminary plan 16,698. Village—Diddeniya, Udugaha pattu, Hewagam korale.						
3	Halgahawatta	—	Encroachment by G. Themanis	0	2	0
Preliminary plan 16,922. Village—Mullegama, Palle pattu, Hewagam korale.						
1	Talgahawatta	—	Encroachment by W. Julis	0	3	4
2	Do.	—	do.	0	1	25
4	Mahakumburawanata	—	Encroachment by M. Podinona	0	0	29
5	Do.	—	do.	0	0	23
Preliminary plan 16,944. Village—Diddeniya, Udugaha pattu, Hewagam korale.						
1	Dummalakanda	Don Johanis	Jungle	2	0	9
2	Do.	K. Don Deonis and others	do.	2	3	24
Preliminary plan 16,967. Village—Mabula, Udugaha pattu, Hewagam korale.						
2	Delmulehena	—	Encroachment by G. D. Singho Appu	0	3	0
3	Do.	—	do.	0	0	20
6	Ballamalakanda	—	do.	0	2	18
7	Do.	—	do.	0	0	33
Preliminary plan 17,007. Village—Hokandara South, Palle pattu, Hewagam korale.						
1	Galabodawatta	—	Encroachment by W. Don Peeris	1	1	33
2	Do.	—	Chena	0	3	30

* With mining right at Rs. 800 per acre.

Upset price from Rs. 50 to Rs. 800 per acre. Further information regarding these lands may be obtained from the Government Agent, Western Province, and their plans from the Surveyor-General.

Colonial Secretary's Office,
Colombo, December 16, 1919.

GRAEME THOMSON,
Colonial Secretary.

LAND SALES IN THE SOUTHERN PROVINCE.

No. 3,613, S. P.—The Government Agent, Southern Province, will on Tuesday, March 9, 1920, at 1 P.M., at his office in Galle Kacheheri, put up to auction, for sale or settlement, or will otherwise dispose of, the under-mentioned portions of Crown land, in accordance with the regulations of Government regarding land sales. Eighteen allotments of land situated in the Talpe pattu division of the Galle District of the Southern Province.

Lot.	Name of Land.	Name of Applicant.	Description.	Extent.			Upset price per acre, Rs.
				A.	R.	P.	
955	Harankahawewatta or Eranwellelogoda	—	Chena	0	2	0	35
956	Do.	—	Jungle	0	3	18	35
957	Do.	—	Jungle, &c.	0	3	23	35

Lot.	Name of Land.	Name of Applicant.	Description.	Extent.			Upset price per acre, Rs.
				A.	B.	P.	
76	Harankahawewatta	—	Young coconut garden	0	3	36	31
		Claimant—Dolamawata Durage Karanchina of Kombala.	Plantation ..	—	—	—	5 40
958	Eranwellegoda	—	Chena	0	0	15	25
		Preliminary plan 11,150. Village—Udumalagala. Claimant—Crown.	Plantation ..	—	—	—	6 40
1	Weralugahadeniyegoda	—	Jungle	9	0	29	65*
2	Do.	—	do.	1	0	21	—†
3	Do.	E. B. Gunatilleke, Esq., Mudaliyar,	do.	2	3	18	70*
4	Do.	Talpe pattu	do.	3	1	2	70‡
9	Pashaulhenakanda	—	do.	0	2	11	—†
10	Do.	—	do.	9	0	19	70‡
11	Weralugahadeniyegoda	—	do.	2	0	35	—†
12	Do.	—	do.	9	1	3	65*
		Claimant—Arnolis de Silva Jayawickrema of Tellambure.	Tea	0	1	37	60*
13	Weralugahadeniyegoda	—	Plantation ..	—	—	—	160
		Claimant—Udumalgala Gamage Abraham of Udumalagala.	Garden	0	0	23	60*
14	Weralugahadeniyegoda	—	Plantation ..	—	—	—	5 70
		Claimant—Crown	Jungle	3	1	1	70*
15	Welideniyegoda	E. B. Gunatilleke, Esq., Mudaliyar,	Talpe pattu	—	—	—	—
		Preliminary plan 11,296. Village—Kottawa. Claimant—Crown.	Chena	0	3	37	66
1	Millagahawattetuduwa	Hewagamage Isan Appuhamy on behalf of Rev. D. Kondanna Thero of Kottawa temple	do.	0	3	27	65
2	Jambughaliaddebasnairegoda-kanda	Keppitiyagoda Vithanage Nonahamy of Kottawa	do.	0	3	27	65
		Preliminary plan 11,345. Village—Kottawa. Claimant—Tellambure Hettige Babappu of Kottawa.	Garden	0	2	33	50
1	Wadugewatta alias Godapora-gahawatta	—	Plantation ..	—	—	—	80 50
		Preliminary plan 11,346. Village—Kottawa. Claimant—Crown.	Chena	1	0	0	65*
1	Mulaneowita	Kottawa Gamage Edohamy of Kottawa	Chena	1	0	0	65*

* With mining rights at Rs. 160 per acre.

‡ With mining rights at Rs. 170 per acre.

† Reservation (not for sale).

Further information regarding these lots can be obtained from the Government Agent, Southern Province, and their plans from the Surveyor-General.

Colonial Secretary's Office,
Colombo, December 12, 1919.

GRAEME THOMSON,
Colonial Secretary.

No. 3,614, S. P.—The Government Agent, Southern Province, will on Thursday, March 18, 1920, at 1 P.M., at his office in Galle Kachcheri, put up to auction, for sale or settlement, or will otherwise dispose of, the under-mentioned portions of Crown land, in accordance with the regulations of Government regarding land sales. Two allotments of land situated in the Bentota-Walallawiti korale division of the Galle District of the Southern Province.

Lot	Name of Land.	Name of Applicant.	Description.	Extent.			Upset price per acre, Rs.
				A.	B.	P.	
2	Dikkele	T. H. Anoris	Path and reservation (not for sale)	0	0	10	—*
3	Do.	do.	Jungle	8	1	16	105
4	Do.	do.	Path and reservation (not for sale)	0	2	21	—*
5	Do.	do.	Jungle	8	1	27	105
6	Do.	do.	Jungle (not for sale)	1	0	15	—*

* Reservation.

Further information regarding these lands can be obtained from the Government Agent, Southern Province, and their plans from the Surveyor-General.

Colonial Secretary's Office,
Colombo, December 13, 1919.

GRAEME THOMSON,
Colonial Secretary.

THE Government Agent of the Southern Province is prepared to receive, on or before Saturday, January 31, 1920, at the Galle Kachcheri, written applications for the lease in perpetuity, subject to the provision that rent shall be revised at every interval of 30 years, counting from the date of the commencement of the lease, from March 19, 1920, the under-mentioned portions of Crown land to be planted with coconuts, tea, or rubber. No such applications will be entertained unless the applicant gives his full name and address, and until he makes with the Government Agent, Southern Province, a deposit of survey fees as noted against each lot. Such deposit will not be returned until the lease of the land has been sold, or until it has been decided by the Government Agent, Southern Province, that it will not be sold. On Thursday, February 19, 1920, at 1 P.M., at the Galle Kachcheri, the sale of the lease will be put up to auction, in accordance with the regulations of the Government regarding the lease of Crown lands. The highest bidder for the premium shall be the purchaser of the lease, but the bidding shall be confined to the original applicant and those other applicants whose applications shall have been made in the manner above specified.

The conditions of lease are obtainable from the Government Agent, Southern Province, and their plans from the Surveyor-General.

Three allotments of Crown land situated in Talpe pattu of the Galle District of the Southern Province.

Extract No. 1 of block survey preliminary plan 568. Village—Welandawa.

Lot.	Name of Land.	Name of Applicant.	Description.	Extent.	Survey fees per acre.	Upset premium per acre.	Annual rent per acre for the first 30 years.	
							Each of the first 6 years.	Each of the remaining 24 years.
				A. R. P.	Rs. c.	Rs. c.	Rs. c.	Rs. c.
5z	Hunanehena, Yati-niaregodahena, &c.	Mr. G. Amarasuriya for Mr. T. Amarasuriya of Moragala estate, Galle	Jungle	25 2 30	5 0	11 0	2 0	6 0
Preliminary plan 11,371. Village—Udumalagala.								
1	Pashaulhenekanda	—	Jungle	5 0 22	(Reservation; will not be leased.)			
2	Do.	—	do.	20 1 15	5 0	11 60	2 20	6 60
3	Veralugahadeniya	—	Deniya (swamp)	1 2 34	(Will be leased with lot 2.)			
4	Do.	—	do.	0 0 37	(Reservation; will not be leased.)			
5	Pashaulhenekanda	—	Jungle	0 1 2	(do.)			

Colonial Secretary's Office,
Colombo, December 13, 1919.

GRAEME THOMSON,
Colonial Secretary.

THE Government Agent of the Southern Province is prepared to receive on or before Saturday, January 31, 1920, at the Galle Kachcheri, written applications for the lease in perpetuity, subject to the provision that rent shall be revised at every interval of 30 years, counting from the date of the commencement of the lease, from April 23, 1920, the under-mentioned portion of Crown land to be planted with coconuts, rubber, tea, or cinnamon. No such applications will be entertained unless the applicant gives his full name and address, and until he makes with the Government Agent, Southern Province, a deposit of survey fees as noted against the lot. Such deposit will not be returned until the lease of the land has been sold, or until it has been decided by the Government Agent, Southern Province, that it will not be sold. On Tuesday, March 23, 1920, at 1 P.M., at the Galle Kachcheri, the sale of the lease will be put up to auction, in accordance with the regulations of the Government regarding the lease of Crown lands. The highest bidder for the premium shall be the purchaser of the lease, but the bidding shall be confined to the original applicant and those other applicants whose applications shall have been made in the manner above specified.

The conditions of lease are obtainable from the Government Agent, Southern Province, and its plan from the Surveyor-General.

An allotment of Crown land situated in Wellaboda pattu of the Galle District of the Southern Province.

Preliminary plan 11,292. Village—Waturuwila. Description—High jungle.

Lot.	Name of Land.	Name of Applicant.	Description.	Extent.	Survey fees per acre.	Upset premium per acre.	Annual rent per acre for the first 30 years.	
							Each of the first 6 years.	Each of the remaining 24 years.
				A. R. P.	Rs. c.	Rs. c.	Rs. c.	Rs. c.
1	Galdolakanda	Ambana Palliye Gurunnanselage Andris William Gunawardena of Baddegama	Jungle	11 0 36	5 0	9 80	1 60	4 80

Colonial Secretary's Office,
Colombo, December 13, 1919.

GRAEME THOMSON,
Colonial Secretary.

THE Government Agent of the Southern Province, Galle, is prepared to receive on or before Saturday, January 17, 1920, at the Galle Kachcheri, written applications for the lease in perpetuity, subject to the provision that rent shall be revised at every interval of 30 years, counting from the date of the commencement of the lease, from April 9, 1920, the under-mentioned portion of Crown land to be planted with coconuts, rubber, or tea. No such applications will be entertained unless the applicant gives his full name and address, and until he makes with the Government Agent, Southern Province, a deposit of survey fees as noted against the lot. Such deposit will not be returned until the lease of the land has been sold, or until it has been decided by the Government Agent, Southern Province, that it will not be sold. On Tuesday, March 9, 1920, at 1 P.M., at the Galle Kachcheri, the sale of the lease will be put up to auction, in accordance with the regulations of the Government regarding the lease of Crown lands. The highest bidder for the premium shall be the purchaser of the lease, but the bidding shall be confined to the original applicant and those other applicants whose applications shall have been made in the manner above specified.

The conditions of lease are obtained from the Government Agent, Southern Province, and its plan from the Surveyor-General.

An allotment of Crown land situated in Talpe pattu of the Galle District of the Southern Province.

Preliminary plan 11,316. Village—Angulugaha.

Lot.	Name of Land.	Name of Applicant.	Description.	Extent.	Survey fees per acre.	Upset premium per acre.	Annual rent per acre for the first 30 years.	
							Each of the first 6 years.	Each of the remaining 24 years.
				A. R. P.	Rs. c.	Rs. c.	Rs. c.	Rs. c.
3	Kitulgahawala-kanda	H. L. Siyādoris of Angulugaha	Jungle	11 0 38	5 0	10 10	1 70	5 10

Colonial Secretary's Office,
Colombo, December 13, 1919.

GRAEME THOMSON,
Colonial Secretary.

THE Government Agent of the Southern Province is prepared to receive on or before Saturday, January 31, 1920, at the Galle Kachcheri, written applications for the lease in perpetuity, subject to the provision that rent shall be revised at every interval of 30 years, counting from the date of the commencement of the lease, from April 23, 1920, the under-mentioned portion of Crown land to be planted with rubber, tea, or coconut. No such applications will be entertained unless the applicant gives his full name and address, and until he makes with the Government Agent, Southern Province, a deposit of survey fees as noted against the lot. Such deposit will not be returned until the lease of the land has been sold, or until it has been decided by the Government Agent, Southern Province, that it will not be sold.

On Tuesday, March 23, 1920, at 1 P.M., at the Galle Kachcheri, the sale of the lease will be put up to auction, in accordance with the regulations of the Government regarding the lease of Crown lands. The highest bidder for the premium shall be the purchaser of the lease, but the bidding shall be confined to the original applicant and those other applicants whose applications shall have been made in the manner above specified.

The conditions of lease are obtainable from the Government Agent, Southern Province, and its plan from the Surveyor-General.

An allotment of Crown land situated in Bentota-Walallawiti korale of the Galle District of the Southern Province.

Preliminary plan 11,335. Village—Horangalla. Applicant—A. N. G. Peter Fredrick of Talgaswela estate.

Lot.	Name of Land.	Description.	Extent.	Survey fees per acre.	Upset premium per acre.	Annual rent per acre for the first 30 years.	
						Each of the first 6 years.	Each of the remaining 24 years.
			A. R. P.	Rs. c.	Rs. c.	Rs. c.	Rs. c.
1	Gurugodella <i>alias</i> Kerenwilaihala-godella	Chena ..	0 1 16 ..	(Reservation ; will not be leased.)			
2	Do. ..	Open land ..	0 1 32 ..	(do.)			
3	Do. ..	Chena ..	10 2 14 ..	5 0 ..	9 80 ..	1 60 ..	4 80

Colonial Secretary's Office,
Colombo, December 16, 1919.

GRAEME THOMSON,
Colonial Secretary.

LAND SALES IN THE NORTHERN PROVINCE.

No. 897, N. P.—The Assistant Government Agent for the Mullaittivu District will on Monday, February 2, 1920, at 1 P.M., at his office in Vavuniya, put up to auction, for sale or settlement, or will otherwise dispose of, the under-mentioned portions of Crown land, in accordance with the regulations of Government regarding land sales. Eighty-five allotments of land situated in the Vavuniya South Tamil division of the Mullaittivu District of the Northern Province:

Lot.	Name of Land.	Name of Applicant.	Description.	Extent.		Upset price per acre, Rs.
				A. R. P.	per acre, Rs.	
Preliminary plan 4,157. Village—Karaiyasalampaikkulam.						
1566	Navaladikkadu ..	Arumugam Veluppillai ..	Jungle fit for paddy ..	1 1 26		16*
Preliminary plan 4,427. Village—Tavasiyakulam.						
3	Navaladikkadu ..	Arunasalam Senathi Rajah ..	Paddy field ..	0 0 34		30†
Preliminary plan 4,542. Village—Salampaikkulam.						
2	Do. ..	— ..	Jungle fit for paddy ..	0 2 25		15
Preliminary plan 4,886. Village—Putukkulam.						
3	Attiyadikkani ..	Kapaneina Asana Marikar ..	Jungle fit for paddy ..	0 3 21		16*
Preliminary plan 4,941. Village—Vimankallu.						
1	Payariyadi ..	Suppar Kurunati ..	Jungle fit for paddy ..	5 0 25		17*
Preliminary plan 4,947. Village—Thetkiluppaikkulam.						
1	Kurumankadu ..	A. Mariyampillai ..	Jungle fit for paddy ..	2 0 30		20*
Preliminary plan 4,952. Village—Aiyilkulam.						
1	Navaladi ..	Vapputamby Umarukatta ..	Jungle fit for paddy ..	4 0 19		17*
2	Navaladikkani ..	Umarukatta Varisai Muhammatu ..	do. ..	2 3 22		17*
3	Palaiyadiykkani ..	Meeralebbe Muhammatutamby ..	do. ..	4 0 25		17*
4	Navaladikkamam ..	Meerasaibu Abdul Majidu ..	do. ..	3 3 17		17*
5	Palaiyadiykkamam ..	Manikkalebbe Muhamadu Ismail ..	do. ..	3 3 32		17*
Preliminary plan 4,953. Village—Chenkappodi.						
1	Palaiyadi ..	Vairavi Sinniah ..	Jungle fit for paddy ..	1 0 0		16.50*
2	Palaiyadiittundu ..	Nicholapillai Anappillai ..	Jungle ..	2 0 6		16*
Preliminary plan 4,960. Village—Kontakkarankulam.						
1	Navaladikkadu ..	Minayer Aiyampillai ..	Jungle suitable for paddy ..	3 0 9		16*
Preliminary plan 4,969. Village—Periyapuliyanakulam.						
3	Kumuladikkadu ..	— ..	Jungle suitable for paddy ..	0 2 16		15
Preliminary plan 4,988. Village—Nalavarveppankulam.						
2	Kurumankadu ..	— ..	Low jungle fit for paddy ..	4 1 15		16*
8	Karampaikkadu ..	— ..	do. ..	1 1 25		15.50*
9	Do. ..	— ..	do. ..	1 0 0		15.50*
10	Do. ..	— ..	do. ..	0 2 29		15.50*

Lot.	Name of Land.	Name of Applicant.	Description.	Extent.			Upset price per acre, Rs.
				A.	R.	P.	
Preliminary plan 4,990. Village—Tampanaikkulam.							
5	Marutadi	Kadiravelu Murukar	Jungle fit for paddy	2	0	12	16*
Preliminary plan 5,003. Village—Iluppaikkulam.							
1	Attiyadikkadu	—	Low jungle (reservation for path)	0	1	4	—†
2	Do.	—	Low jungle fit for paddy	1	2	8	16*
3	Do.	—	do.	0	0	32	15
4	Attiyadikkamam	—	Paddy field	0	1	14	15
5	Do.	Lenal, widow of Kavurial	Low jungle fit for paddy	1	3	34	16·50*
6	Do.	—	Paddy field	1	0	17	15
7	Do.	—	do.	0	0	15	15
Preliminary plan 5,006. Village—Raseintirakulam.							
1	Karampaikkadu	—	Low jungle (reservation for water-course)	0	1	38	—†
2	Do.	Meerasaibu Sinnamarikkar	Low jungle fit for paddy	2	3	26	16·50*
Preliminary plan 5,018. Village—Payarikkulam.							
1	Alavakkainilam <i>alias</i> Aladivalavu	—	Water-course and reservation	0	3	11	—†
2	Aladivalavu	—	Low jungle (now cleared)	1	3	27	16*
4	Do.	Dinga Naidege Siri Hangiliya	do.	3	0	2	16*
4	Do.	—	Low jungle (reservation for tank bund)	0	1	31	—†
Preliminary plan 5,019. Village—Chopulapaliyankulam.							
1	Paiyariyadithundu	—	Low jungle fit for paddy	0	0	16	15
2	Do.	Sinnavappu Asana Lebbe	do.	1	3	18	15·75*
3	Do.	—	Low jungle (reservation for tank bund)	0	1	8	—†
4	Do.	—	Low jungle (reservation for path)	0	0	26	—†
Preliminary plan 5,020. Village—Nedunkaraichchenai.							
1	Sinnanetpila <i>alias</i> Karampaikkadu	Saival Jovanpillai	Low jungle fit for paddy	2	1	10	15
2	Manchavannakkadu <i>alias</i> Karavepaikkadu	Naranipparikari Sinnaiyapillai	do.	2	0	25	15·50*
3	Kaddadikkadu <i>alias</i> Karampaikkadu	Suppar Nagamani	do.	0	3	29	15·50*
Preliminary plan 5,021. Village—Nedunkaraichchenai.							
1	Kulakkaddadiyilvalavu	—	Open land (reservation for tank bund)	0	0	37	—†
2	Do.	Naraipparikari Sinniyapillai	Low jungle fit for paddy	0	3	11	15
3	Do.	—	Low jungle (reservation for channel)	0	0	12	—†
4	Therunilam	—	Reservation for footpath	0	0	14	—†
Preliminary plan 5,040. Village—Maharampaikkulam.							
1	Attiyadivalavu	Arumugam Nanni	Yarkadu (open land fit for a garden)	1	0	0	17*
2	Do.	—	do.	0	1	33	16·50*
Preliminary plan 5,047. Village—Pandarikulam.							
1	Ittiyadiyilvalavu	Kandan Velan	Jungle fit for garden	1	0	0	19*
2	Palaiyadiyilvalavu	—	Native garden contains a hut	0	1	1	30†§
3	Ittiyadiyilvalavu	—	Open land fit for a garden	0	0	23	15
4	Palaiyadiyilkamam	—	Paddy field	0	0	20	30†§
5	Do.	—	do.	0	0	10	30†§
Preliminary plan 5,054. Village—Nochchimoddi.							
1	Puliyadivalvu	Veerakatti Sinniah	Open land fit for a garden	1	0	2	18*
Preliminary plan 5,058. Village—Tondikkulam.							
1	Kurumankadu	S. Piramandu	Low jungle fit for paddy	2	0	16	16*
2	Do.	—	do.	1	0	34	15·45*
3	Do.	—	do.	0	1	4	15
4	Iyankankadu	S. Piramandu	Open land suitable for building	0	3	28	21·25*
5	Yarkadu	—	do.	0	2	2	21*
6	Do.	—	Openland (reservation for path)	0	0	10	—†
7	Do.	—	Openland (reservation for road)	0	0	10	—†
8	Veeraiyadiyilvalavu	V. Arunasalam	Low jungle fit for building	1	3	3	17·25*
9	Veeraiyadikkadu	—	Low jungle (reservation for tank bund)	0	2	20	—†
10	Ittiyadiyilvalavu	V. Ponnaiyah	Open land fit for building	1	0	24	15
11	Do.	—	Open land	0	0	29	15
12	Ittiyadikkadu	—	Openland (reservation for path)	0	1	6	—†
13	Palaiyadiyilkamam	Ramu Aiyampillai	Partly open and partly jungle fit for paddy	4	0	11	17·50*
14	Do.	—	Jungle fit for paddy	4	0	4	17·50*

Lot.	Name of Land.	Name of Applicant.	Description.	Extent.			Upset price per acre, Rs.
				A.	R.	P.	
15	Yarkadu	—	Open land fit for garden	0	2	5	15
16	Do.	—	Open land (reservation for channel)	0	0	15	—†
17	Palaiyadiyilkamam	—	Partly open and partly jungle (reservation for channel)	0	1	27	—†
18	Do.	—	Jungle (reservation for ela)	1	1	15	—†
19	Yarkadu	—	Open land (reservation for path)	0	0	13	—†
Preliminary plan 5,129. Village—Iluppaikkulam.							
1	Puliyadikkamam	Mammathulebbe Nakurpichchai	Jungle fit for paddy	1	0	14	15
2	Do.	—	Reservation for path	0	0	15	—†
3	Do.	Mammathulebbe Nakurpichchai	Jungle fit for paddy	0	2	19	15
4	Do.	do.	do.	0	0	8	15
5	Do.	do.	do.	0	0	37	15
Preliminary plan 5,131. Village—Chopalapuliyankulam.							
1	Puliyadittundu	Sinnavappu Ahammadu	Jungle fit for paddy	2	0	4	15
2	Attiyadikkadu	Asanar Milar Pichchai	do.	0	2	9	15
3	Do.	—	Reservation for path	0	0	4	—†
4	Do.	Asanar Milar Pichchai	Jungle fit for paddy	0	1	34	15
5	Attiyadittundu	Sinnavappu Ahammadu	do.	0	3	38	15
6	Attiyadikkamam	Kanar Levvaikkani	do.	1	3	39	15
7	Palaiyadikkamam	—	Portion of a paddy field	0	0	22	15§
Preliminary plan 5,161. Village—Ilamarutankulam.							
1	Tampanaikkadu	Thampiah Sivagurunathapillai	Land fit for paddy	1	0	7	15
2	Do.	—	Reservation for a path	0	0	5	—†

* Including value of timber. † To be settled on the claimants on usual terms. ‡ Not for sale. § Encroachment.

Further information regarding the lots may be obtained from the Assistant Government Agent, Mullaittivu, and plans of them from the Surveyor-General.

Colonial Secretary's Office,
Colombo, December 16, 1919.

GRAEME THOMSON,
Colonial Secretary.

No. 898, N. P.—The Assistant Government Agent, Mannar, will on Monday, February 2, 1920, at 10 A.M., at his office in Mannar Kachcheri, put up to auction, for sale or settlement, or will otherwise dispose of, the under-mentioned portions of Crown land, in accordance with the regulations of Government regarding land sales. Thirty-four allotments of land situated in the Mantai and Musali divisions of the Mannar District of the Northern Province.

Advance extract No. 1 of block survey preliminary plan 5. Village—Palaikkuli.

Lot.	Name of Land.	Name of Applicant.	Description.	Extent.			Upset price per acre, Rs.
				A.	R.	P.	
1	Kankanikamam	A. Sellathurai	Abandoned paddy	7	3	18	25*
Mantai North.							
1327	Kaddukani	N. Saravanai	Jungle suitable for building	1	0	14	25
Preliminary plan 4,078. Village—Nedunkandal.							
1	Kaddukkani	Valatian Philippu	Jungle suitable for tobacco cultivation	1	0	1.25	25
2	Do.	—	Jungle (reservation for channel)	0	2	1.62	—†
3	Do.	—	Reservation for channel	0	1	9.87	—†
4	Do.	—	Jungle and open land (reservation for road)	0	0	19.81	—†
Preliminary plan 5,089. Village—Parankichalampan.							
1	Kaddukkani	—	Reservation for channel	0	1	8	—†
2	Do.	—	Reservation for cart road	0	0	18	—†
3	Do.	A. K. N. Mathar Saibu of Tharakundu	Scrub jungle suitable for paddy cultivation	4	2	37	25
4	Do.	Kappudaiyar Naina Muhammadu of Velankuli	do.	3	0	32	25
Preliminary plan 5,100. Village—Alankulam.							
1	Kaddukani	Anthony Pethuru	Jungle suitable for paddy cultivation	3	0	32	20
Advance extract No. 1 of block survey preliminary plan 15. Village—Karukkaikkulam.							
2	Parankamam	—	Paddy field, encroachment by T. P. 316,861	2	0	18	30
3	Kaddukkani	Santhia Savary	Jungle	4	1	0	25
4	Do.	—	Reservation for irrigation channel	1	2	3	—†
Nanaddan West.							
Preliminary plan 4,891. Village—Malaiyiddan.							
1	Meddukkamam	Asiya Umma	Paddy field	3	0	33	25*
2	Do.	do.	Suitable for paddy cultivation	2	3	8	25*
Preliminary plan 4,893. Village—Tirumudikaddaikkadu.							
4	Meddukamam	A. Santhiapillai	Low jungle suitable for paddy cultivation	1	3	11	25*
5	Do.	do.	Paddy	0	0	27	25*
6	Do.	do.	do.	0	0	14	25*
7	Do.	do.	do.	0	0	30	25*
8	Pallakamam	do.	do.	0	0	23	25*

Lot.	Name of Land.	Name of Applicant.	Description.	Extent.			Upset price per acre, Rs.
				A.	R.	P.	
Preliminary plan 4,900. Village—Palaikkuli.							
4	Mavaddikkamam ..	Visenti Pedurupillai ..	Paddy field ..	0	1	20	25*
Preliminary plan 4,701. Village—Puthiakandan.							
1	Aladikkamam ..	Kappudayar Mappilai Marakayar ..	Paddy field ..	0	0	31	30
2	Sinnaputhirakandan-kamam ..	Meera Saibu Muhammadu Casim ..	Open land suitable for paddy cultivation ..	1	3	13	30
Preliminary plan 4,706. Village—Palaikkuli.							
1	Puliyadikkamam ..	Santhiagu Philippupillai ..	Paddy field ..	0	0	26	25
Preliminary plan 4,719. Village—Naruvilikkulam.							
1	Venkany ..	Theogu Thimingu ..	Low jungle suitable for garden ..	2	2	5	20
Preliminary plan 4,727. Village—Kankanitivu.							
1	Isankankaddupiddi ..	Manuel Anthonipillai ..	Jungle suitable for coconut plantation ..	3	2	32	25
2	Do. ..	— ..	Reservation for road ..	0	0	6	—†
3	Do. ..	— ..	Reservation for minor road ..	0	1	14	—†
4	Do. ..	— ..	Reservation for tank bund ..	0	0	13	—†
Preliminary plan 4,869. Village—Pallankoddai.							
1	Pulavadimundu ..	— ..	Low jungle suitable for tobacco cultivation ..	2	1	28	25

Namaddan East.

Preliminary plan 4,859. Village—Pontikandal.							
1	Putukamam ..	— ..	Paddy field ..	0	1	4	25
Preliminary plan 4,860. Village—Puvarasankulam.							
1	Puliyadikkamam ..	— ..	Paddy field ..	0	2	5	25
Preliminary plan 4,878. Village—Vakkappaddankandal.							
2	Meddukamam ..	— ..	Paddy field ..	0	1	36	25

* This lot was once sold, but sale not completed.

† Not for sale.

All lots are irrigable. The purchasers of these lands will be liable to pay an irrigation rate of Rs. 2 per acre per annum, such rate being, however, variable in accordance with such conditions as to the Governor may seem fit.

Further information regarding these lands can be obtained from the Assistant Government Agent, Mannar, and plans of them from the Surveyor-General.

Colonial Secretary's Office,
Colombo, December 16, 1919.

GRAEME THOMSON,
Colonial Secretary.

No. 899, N. P.—The Assistant Government Agent, Mannar, will on Tuesday, February 3, 1920, at 10 A.M., at his office in Mannar Kachcheri, put up to auction, for sale or settlement, or will otherwise dispose of, the under-mentioned portions of Crown land, in accordance with the regulations of Government regarding land sales. Twenty-two allotments of land situated in the Mantai division of the Mannar District of the Northern Province.

Advance extract No. 2 of block survey preliminary plan 32. Village—Illuppaikkulam.

Lot.	Name of Land.	Name of Applicant.	Description.	Extent.			Upset price per acre, Rs.
				A.	R.	P.	
<i>Mantai South.</i>							
1	Kaddukkany ..	Vaithy Muttusamy ..	Jungle ..	1	3	16	35
Advance extract No. 3 of block survey preliminary plan 33A. Village—Parappankandalsirukkulam.							
1	Kaddukkany ..	— ..	Reservation for the channel ..	0	3	1	—*
2	Do. ..	Vellayan Arumugam ..	Scrub jungle suitable for paddy ..	3	0	8	25
3	Do. ..	— ..	Scrub jungle (reservation for road) ..	0	0	35	—*
Advance extract No. 1 of block survey preliminary plan 13. Village—Nilachenai.							
2	Athikarankamam ..	— ..	Jungle fit for paddy ..	8	1	6	25
2A	Do. ..	— ..	do. ..	3	0	25	25
3	Do. ..	— ..	Paddy field ..	2	1	35	25
Irrigation preliminary plan 1. Village—Uttavayankulam.							
121	Kadduppumi ..	K. Suppaiah ..	Low jungle ..	9	3	16	30
91	Do. ..	K. Ponniah ..	do. ..	9	2	1	30
87	Do. ..	Karuppai ..	do. ..	9	0	25	30
81	Do. ..	W. P. Perera ..	do. ..	9	0	3	30
124	Do. ..	— ..	do. ..	0	2	0	30
90	Do. ..	— ..	do. ..	0	3	9	30
86	Do. ..	— ..	do. ..	0	2	16	30
83	Do. ..	— ..	do. ..	0	2	11	30
164	Do. ..	Sinnaranam Muttusamy ..	do. ..	0	1	18	30
Village—Illuppaikkulam.							
44	Kadduppumi ..	— ..	Low jungle ..	8	0	28	30
34	Illuppaikkulathakadu ..	— ..	do. ..	8	0	27	30
43	Kadduppumi ..	— ..	do. ..	0	2	0	30
38	Do. ..	— ..	do. ..	0	2	0	30

Panankamam Division.

Preliminary plan 5,009. Village—Naddankandal.							
1	Kaddukkani ..	— ..	Reservation for minor road ..	0	0	15	—*
2	Do. ..	Chinniah Canther ..	Low jungle suitable for building purposes ..	2	0	3	20

* Not for sale.

All lots are irrigable, except lot 2 in preliminary plan 5,009. The purchasers of these lands will be liable to pay an irrigation rate of Rs. 2 per acre per annum, such rate being, however, variable in accordance with such conditions as to the Governor may seem fit.

Further information regarding these lands can be obtained from the Assistant Government Agent, Mannar, and plans of them from the Surveyor-General.

Colonial Secretary's Office,
Colombo, December 16, 1919.

GRAEME THOMSON,
Colonial Secretary.

LAND SALES IN THE NORTH-WESTERN PROVINCE.

No. 2,154, N.W. P.—The Government Agent, North-Western Province, will on Friday, January 30, 1920, at 1 p.m., at his office in Kurunegala, put up to auction, for sale or settlement, or will otherwise dispose of, the under-mentioned portions of Crown land, in accordance with the regulations of Government regarding land sales. Eighteen allotments of land situated in the Weudawili, Hiriyala, Dewamede, and Wannī hatpattus of the Kurunegala District of the North-Western Province.

Preliminary plan 4,775. Village—Porapola in Mahagalboda Megoda korale in Weudawili hatpattu.

Claimant—Crown.

Lot.	Name of Land.	Name of Applicant.	Description.	Extent.		Upset price per acre, Rs.
				A.	R. P.	
1	Juwanakotuwepilewa and Dam-buwehena	Y. M. Mudiyanse	New plantation	2	0 38	35
2	Dambuwehena	Y. M. Ukku Banda	do.	1	1 16	35
3	Do.	Y. M. Kalu Banda	do.	1	1 3	35
4	Do.	Y. M. Dingiri Banda	do.	1	1 39	35
5	Do.	—	do. (reservation for the Gansabhawa road)	0	0 22	—*
6	Do.	K. M. P. Kudaya of Talwita	New plantation	9	0 1	35
7	Do.	Y. M. Ausadahami	do.	1	1 9	35
8	Do.	Y. M. Punchi Banda	do.	2	0 25	35

Preliminary plan 4,707. Village—Kiralabokkagama in Nikawagampaha korale of Hiriyala hatpattu.

Claimant—Crown.

1	Kiralabokkagamahena	R. A. Malhami	Chena	3	0 32	30
4	Kiralabokkagamamukalana	R. A. Pilippuwa	Jungle	3	0 4	35
7	Do.	R. A. Hettiya	do.	2	3 12	30
2	Kiralabokkagamahena	—	Chena (reservation for road)	0	0 17	—*
3	Kiralabokkagamamukalana	—	Jungle (reservation for minor road)	0	0 27	—*
5	Do.	—	do.	0	1 35	—*
8	Do.	—	Reservation for Gansabhawa road	0	0 26	—*

Preliminary plan 4,864. Village—Tambarawa Dewamedde korale of Dewamede hatpattu.

Claimants—Crown and Mr. M. J. Fernando of Wewagedara estate.

1	Bulugahamulahenyaya	—	Chena cleared (encroachment)	0	2 29	45
2	Wiraudagahakumburepilewa	—	do.	0	0 16	40
3	Do.	—	do.	0	0 32	40
4	Tambarawa estate	—	Coconut garden (encroachment)	0	0 30	80

Preliminary plan 4,719. Village—Ihala Alawwagama in Pahalawisideka korale of Wannī hatpattu.

Claimant—Crown.

3	Webodakumbura	—	Paddy field (encroachment by A. M. Kapuruhamy and others, present owners of T. P. 209,328)	0	1 19	30
---	---------------	---	--	---	------	----

Preliminary plan 4,180/175. Village—Kalahogedara in Kudagalboda korale of Weudawili hatpattu.

Claimants—Crown, also by Udayappu Chetty and W. S. Rapiel Silva.

60	Maragahakumburepilewa	—	Chena	0	1 28	30
----	-----------------------	---	-------	---	------	----

Preliminary plan 4,837. Village—Tammennawa in Mi-oyen Egoda korale of Wannī hatpattu.

Claimant—Crown.

1	Palugahahena	D. M. Kirihami, Vidane	Chena	1	3 9	35
2	Do.	—	Chena (reservation for Heen-ela)	0	2 31	—*

Preliminary plan 4,313. Village—Galketiyyagama in Hatalispaha korale east of Wannī hatpattu.

Claimant—Crown.

2023	Makullagahahena	—	Jungle	2	0 26	50
------	-----------------	---	--------	---	------	----

* Not to be sold.

Further information regarding these lands may be obtained from the Government Agent, North-Western Province, and their plans from the Surveyor-General.

Colonial Secretary's Office,
Colombo, December 12, 1919.

GRAEME THOMSON,
Colonial Secretary.

LAND SALES BY THE SETTLEMENT OFFICER.

NORTH-WESTERN PROVINCE.

No. 5,406, S. O.—On Monday, February 16, 1920, at 11 A.M., the Land Settlement Officer will put up for sale or settlement, at Kuliypitiya Resthouse, the under-mentioned portion of Crown land, on the terms authorized by Government. An allotment of land situated in the Yatikhaha korale south of the Katugampola hatpattu division of the Kurunegala District of the North-Western Province.

Block survey preliminary plan 967.—Narangalla.

Lot.	Name of Land.	Name of Claimant.	Description.	Extent.	
				A.	R. P.
26j	Nugagahamulahena Korgahamulahena	(1) Mapa Mudiyanse, (2) ditto Ukku Banda, (3) ditto Punchirala, (4) ditto Kirihamy	Chena	1	2 16

Upset price at Rs. 15 to Rs. 50 per acre. Further information regarding this land can be obtained from the Land Settlement Officer, and plan of it from the Surveyor-General.

Colonial Secretary's Office,
Colombo, December 17, 1919.

GRAEME THOMSON,
Colonial Secretary.

No. 5,407, S. O.—On Friday, March 12, 1920, at 11 A.M., the Land Settlement Officer will put up for sale or settlement, at Hettipola, the under-mentioned portions of Crown land, on the terms authorized by Government. Seven allotments of land situated in the Giratalane korale of the Dewamedhi hatpattu division of the Kurunegala District of the North-Western Province.

Block survey preliminary plan 1,712.—Ihala Madige Kotambepitiya.

Lot.	Name of Land.	Name of Claimant.	Description.	Extent. A. R. P.
7	Dangahakotu	Wijendra Patabendi Mohandiramalage Gurua Naide	Garden	0 2 5
8	Kohombagahamulawatta	do.	do.	3 3 37
9	Kohombagahamulahena	do.	do.	0 1 26
10	Kadurugahamullahena	(1) Ditto Appu Naide, (2) ditto Guruwa Naide	Chena	4 3 16
15	Veheragawahena	Meera Vedugurunehela Maimu Nachchire	do.	0 1 30
4	Ambagahamulahena <i>alias</i> Karawagahamulakotuwa	Loku Vedagurunnehelagedara Ismail Lebbe	Waste land	0 1 0
4A	Do.	Meera Vedagurunnehelagedara Ismail Lebbe	do.	0 0 34

Upset price at Rs. 15 to Rs. 50 per acre. Further information regarding these lands can be obtained from the Land Settlement Officer, and plans of them from the Surveyor-General.

Colonial Secretary's Office,
Colombo, December 17, 1919.

GRAEME THOMSON,
Colonial Secretary.

No 5,408, S. O.—On Thursday, March 4, 1920, at 11 A.M., the Land Settlement Officer will put up for sale or settlement, at Gokarella, the under-mentioned portions of Crown land, on the terms authorized by Government. Eighteen allotments of land situated in the Ihala Otota korale of the Hiriyala hatpattu division of the Kurunegala District of the North-Western Province.

Block survey preliminary plan 1,773. Village—Gurussa.

Lot.	Name of Land.	Name of Claimant.	Description.	Extent. A. R. P.
19	Mihintaladeniyahena, Helam- bagahamulahena	Kitulanpiti Villodiarachchige Don Jamis Appuhamy	Chena	3 2 31
22	Mihintaladeniyaismatteheha	Herat Mudiyansele Punchirala	do.	0 1 20
23	Mihintaladeniyawatta	Ditto Bandi Menika	Garden	0 3 23
27	Migahamulawatta	Herat Mudiyansele Bandi Menika	do.	0 0 34
32	Gedarawatta	(1) Dissanayake Mudiyansele Kiri Banda, (2) Wasala Mudiyansele Appuhamy, (3) ditto Ukkuhamy	do.	0 0 21
33	Ritigahamulawatta	Habaragodadurage Nonachchi	do.	1 3 32
44	Polkotuwegala	(1) Wijesundara Mudiyansele Dingiri Banda, (2) ditto Ran Menika	Bare land	2 1 38
46	Polkotuwewattegala	(1) Dissanayake Mudiyansele Mudiyanse, (2) ditto Kiri Banda	Tobacco gala	0 3 34
49	Halmillagahakotuwewatta	Herat Mudiyansele Dingiri Banda	Garden	0 2 23
52	Attikkagahamulagala	(1) Wijesundara Mudiyansele Dingiri Banda, (2) ditto Ran Menika	Tobacco gala	1 3 6
53	Do.	Do.	do.	0 0 38
54	Hammillegolleralalaiwatta	Bannaka Mudiyansele Dingiri Banda	do.	0 1 9
55	Atikkagahamulahena	(1) Wijesundara Mudiyansele Dingiri Banda, (2) ditto Ran Menika	Chena	2 1 37
58	Polpitiyawattagala	(1) Ratnayaka Mudiyansele Kirihamy, (2) Herat Mudiyansele Punchirala, (3) ditto Ukku Banda	Tobacco gala	1 2 10
21	Mihintaladeniyahena	(1) Herat Mudiyansele Bandi Menika, (2) Punchi Banda	Chena	1 2 2
21A	Do.	Kitulanpiti Villodiarachchige Don James Appuhamy	do.	0 2 24
21B	Do.	Ratnayaka Mudiyansele Kiri Banda	do.	0 2 27
21C	Do.	(1) Ditto Ukkuhamy, (2) Kalu Menika	do.	0 3 0

Upset price at Rs. 15 to 50 per acre. Further information regarding these lands can be obtained from the Land Settlement Officer, and plans of them from the Surveyor-General.

Colonial Secretary's Office,
Colombo, December 17, 1919.

GRAEME THOMSON,
Colonial Secretary.

No. 5,409, S. O.—On Friday, March 12, 1920, at 11 A.M., the Land Settlement Officer will put up for sale or settlement, at Hettipola, the under-mentioned portions of Crown land, on the terms authorized by Government. Seven allotments of land situated in the Giratalane korale of the Dewamedhi hatpattu division of the Kurunegala District of the North-Western Province.

Block survey preliminary plan 1,707.—Paliyakotuwa.

Lot.	Name of Land.	Name of Claimant.	Description.	Extent. A. R. P.
4	Ehatugahamulahena	(1) Wadu Vidanelage Pina Naide, (2) Henda Naide, (3) Tikiri Appu Naide, (4) Meniki Nachchire	Chena	2 1 16
4A	Do.	Wadu Vidanelage Kombi Nachchire	do.	1 0 13
4B	Wewehena	(1) Wadu Vidanelage Punchi Meniki Nachchire, (2) Kira Nachchire	do.	1 1 28
11	Kahatagahamulahena	(1) Wadu Vidanelage Pina Naide, (2) Henda Naide, (3) Tikiri Appu Naide, (4) Meniki Nachchire	do.	2 3 14
11A	Do.	Wadu Vidanelage Kombi Nachchire	do.	1 1 0
11B	Do.	(1) Keenagahapitiye Arachchilage Ukku Menika, (2) Kanduboda Arachchilage Kiri Banda	do.	1 2 10
14	Do.	(1) Kandaboda Arachchilage Kiri Banda of Kandaboda in Yatikaha korale, (2) Medagampolaralage Ukku Menika of Henmullegama	do.	0 2 28

Upset price at Rs. 15 to Rs. 50 per acre. Further information regarding these lands can be obtained from the Land Settlement Officer, and plans of them from the Surveyor-General.

Colonial Secretary's Office,
Colombo, December 17, 1919.

GRAEME THOMSON,
Colonial Secretary.

No. 5,410, S. O.—On Monday, March 8, 1920, at 11 A.M., the Land Settlement Officer will put up for sale or settlement, at Kuliypitiya, the under-mentioned portions of Crown land, on the terms authorized by Government. Three allotments of land situated in the Katugampola korale north of the Katugampola hatpattu division of the Kurunegala District of the North-Western Province.

Lot.	Name of Land.	Name of Claimant.	Description.	Extent.		
				A.	R.	P.
P 68	Alutkirakotuwa	E. L. F. de Soysa	Chena	4	3	33
R 68	Do.	do.	do.	4	0	22
S 68	Henmulla estate	do.	Jungle	7	3	0

Upset price at Rs. 45 per acre. Further information regarding these lands can be obtained from the Land Settlement Officer, and plans of them from the Surveyor-General.

Colonial Secretary's Office,
Colombo, December 17, 1919.

GRAEME THOMSON,
Colonial Secretary

No. 5,411, S. O.—On Friday, March 12, 1920, at 11 A.M., the Land Settlement Officer will put up for sale or settlement, at Hettipola, the under-mentioned portions of Crown land, on the terms authorized by Government. Two allotments of land situated in the Giratalane korale of the Dewamedhi hatpattu division of the Kurunegala District of the North-Western Province.

Lot.	Name of Land.	Name of Claimant.	Description.	Extent.		
				A.	R.	P.
53	Kapuwatta	Gamamedaliyanage Jusey Perera of Pamunugama in Alutkuru korale south disputed by (1) Edirisingha Arachchilage Raphial Vidane, (2) ditto Nona, (3) ditto Punched Naide, (4) Kaluhat Karunatilaka Arachchilage Sirimali, (5) ditto Mai Appuwa, (6) Namuni Arachchilage Juwan Naide	Garden	5	0	36
54	Toragollawatta	do.	do.	2	3	12

Upset price at Rs. 15 to Rs. 50 per acre. Further information regarding these lands can be obtained from the Land Settlement Officer, and plans of them from the Surveyor-General.

Colonial Secretary's Office,
Colombo, December 17, 1919.

GRAEME THOMSON,
Colonial Secretary

No. 5,412, S. O.—On Friday, March 12, 1920, at 11 A.M., the Land Settlement Officer will put up for sale or settlement, at Hettipola, the under-mentioned portions of Crown land, on the terms authorized by Government. Seven allotments of land situated in the Giratalane korale of the Dewamedhi hatpattu division of the Kurunegala District of the North-Western Province.

Lot.	Name of Land.	Name of Claimant.	Description.	Extent.		
				A.	R.	P.
1	Halmillagahamtilewatta	Paragahakotuwa Lekamalage Ama Lebbe	Garden	1	0	32
5	Kahatagahamulahena	(1) Ditto Slema Lebbe, (2) ditto Isma Lebbe Gurnehe	Chena	1	2	39
7	Kahatagahamulawatta	do.	Garden	0	1	27
8	Kongahamulahena	do.	do.	0	0	38
15	Kadurugahamulahena	(1) Pitcha Kauwalekamalage Asana Lebbe of Hippanpola, (2) Meera Veda Gurunnehelage Asana Lebbe, (3) ditto Ismail Lebbe Gurunnehe	Chena	2	1	30
18	Gorakagahamulahena	(1) Paragahakotuwa Lekamalage Slema Lebbe, (2) ditto Ismail Lebbe Gurunnehe	do.	1	1	7
23	Kadurugahawelapillewa	(1) Muna Ismail Lebbe Gurunnehe, (2) late Ana Selema Lebbe	do.	1	2	10

Upset price at Rs. 15 to Rs. 50 per acre. Further information regarding these lands can be obtained from the Land Settlement Officer, and plans of them from the Surveyor-General.

Colonial Secretary's Office,
Colombo, December 17, 1919.

GRAEME THOMSON,
Colonial Secretary

No. 5,413 S. O.—On Monday, March 8, 1920, at 11 A.M., the Land Settlement Officer will put up for sale of settlement, at Kuliypitiya, the under-mentioned portions of Crown land, on the terms authorized by Government. Twenty allotments of land situated in the Yagam pattu korale of the Katugampola hatpattu division of the Kurunegala District of the North-Western Province.

Lot.	Name of Land.	Name of Claimant.	Description.	Extent.		
				A.	R.	P.
1	Agarawatta	A. G. de Silva of Trio Lodge, Pamankada, Wellawatta, and Mrs. H. J. Peris	Garden	11	3	35
1A	Moragahamulawatta	Randan Arachchilage Unguralage Davit Appu and Mrs. H. J. Peris	do.	3	3	23
2	Agaredeniya	H. J. Peris	Deniya	3	0	34
3	Yagamwela estate	do.	Jungle	14	0	19
4	Bogahahena	do.	Chena	2	1	34
5	Bogahamulawatta	Randan Arachchilage Unguralalage Davit Appu and Mrs. H. J. Peris	Garden	0	1	7
5A	Ambagahamulawatta	Mrs. H. J. Peris	do.	0	1	7
6	Maragahakumbura	Mrs. H. J. Peris and Appuhamy	Field	2	3	2
8	Yagamwelawatta	Mrs. H. J. Peris	Garden	34	3	21
9	Yagamwela estate	H. J. Peris	do.	32	0	14
17	Do.	do.	do.	19	2	22
12	Do.	do.	Pond and bund	0	2	21
13	Do.	do.	Jungle	12	1	10
11	Do.	do.	Garden	11	2	5
22	Do.	do.	do.	1	3	36
7	Do.	Crown	do.	0	1	19*
14	Do.	do.	do.	0	0	33*
15	Do.	do.	do.	0	0	19*
16	Do.	do.	do.	0	0	22*
10	Do.	H. J. Peris	do.	0	0	9*

* For lease only.

Upset price at Rs. 15 to Rs. 50 per acre. Further information regarding these lands can be obtained from the Land Settlement Officer, and plans of them from the Surveyor-General.

Colonial Secretary's Office,
Colombo, December 17, 1919.

GRAEME THOMSON,
Colonial Secretary

No. 5,414, S. O.—On Saturday, March 13, 1920, at 11 A.M., the Land Settlement Officer will put up for sale or settlement, at Hettipola, the under-mentioned portions of Crown land, on the terms authorized by Government. Five allotments of land situated in the Giratalane korale of the Dewamedhi hatpattu division of the Kurunegala District of the North-Western Province.

Lot.	Name of Land.	Name of Claimant.	Description.	Extent.		
				A.	R.	P.
19	Indikotuwekumburaihatta	(1) Mitiyadurayalage Dinguru, (2) Beddegama Naidelage Punchi Naide, (3) ditto Ukku Nachchire, (4) Mitiyadurayalage Bada, (5) ditto Tikira, (6) ditto Mutuwa, (7) Agaregederadurayalage Wattuwa, (8) Mitiyadurayalage Kira, (9) ditto Dingira	Chena	0	1	0
20	Indikotuwewatta	Wattuwadurayalage Kiriya	Garden	1	0	11
25	Dangahakotuwehena	Rantiranpedidurayalage Pinaduraya	Chena	1	0	1
25A	Siyambalagahamulawatte-kotuwa	Ditto Sitta	do.	0	2	14
25B	Attikkagahamulawatte-kotuwa	Siyambalakadawaradurayalage Kiriya and Tattaya	do.	0	2	15

Upset price at Rs. 15 to Rs. 50 per acre. Further information regarding these lands can be obtained from the Land Settlement Officer, and plans of them from the Surveyor-General.

Colonial Secretary's Office,
Colombo, December 17, 1919.

GRAEME THOMSON,
Colonial Secretary.

No. 5,415, S. O.—On Saturday, March 13, 1920, at 11 A.M., the Land Settlement Officer will put up for sale or settlement, at Hettipola, the under-mentioned portions of Crown land, on the terms authorized by Government. Thirty-one allotments of land situated in the Giratalane korale of the Dewamedhi hatpattu division of the Kurunegala District of the North-Western Province.

Lot.	Name of Land.	Name of Claimant.	Description.	Extent.		
				A.	R.	P.
5	Bintamburapillewa	Manikadurayala Poola	Chena	0	2	10
6	Damunugahamulawatta	do.	Garden	0	0	7
7	Kongahamulawatta	Rantiranpedidurayalage Kiriya	do.	1	0	38
11	Dangahamulawatta	Medagampolaralalage Ukku Menika of Henmullegama	do.	0	2	33
15	Kohombagahamulawatta	(1) Wadu Vidanelage Tikiri Appu Naide, (2) Kiri Nachchile, (3) Menna Nachchile	do.	0	0	23
16	Dangahamulawatta	Medagampolaralalage Ukku Menika of Henmullegama	do.	0	0	25
17	Do.	(1) Wadu Vidanelage Tikiri Appu Naide, (2) ditto Kiri Menika Nachchile, (3) ditto Menu Nachchile	do.	0	0	10
18	Kahatagahamulawatta	Ditto Maniki Nachchile	do.	0	1	12
19	Maragahamulawatta	(1) Guru Naidelage Ukku Naide of Lokurugama, (2) Bodimulle Naidelage Vidane Naide of Magalla in Wannihatpattu	do.	0	2	0
21	Kahatagahamulawatta	Wadu Vidanelage Henda Naide	do.	1	0	14
25	Dangahamulawatta	Ditto Meniki Nachchile	do.	0	0	30
27	Alutwewawatta	do.	do.	0	0	1
8	Bogahamulahena	(1) Tikiri Appu Naide, (2) Henda Naide, (3) Meniki Nachchire	Chena	1	2	37
1	Do.	(1) Wadu Vidanelage Henda Naide, (2) Tikiri Appu Naide	do.	6	3	19
1A	Do.	(1) Heneyaka Mudiyansele Menikrala, ex-Arahchi, (2) Kiri Etana	do.	2	1	33
1B	Kiriwanapathahehena	Wadu Vidanelage Kombi Nachchire	do.	1	1	15
1C	Kiriwanapathahehenawatta	do.	Garden	0	1	27
1D	Do.	(1) Guruwa Naidelage Ukku Naide, (2) Nivatuwe Galladelage Vidane Naide	do.	0	1	18
14	Talgahamulahena	Abrantattale Siman Naide	Chena	3	0	28
14A	Dangahamulahena	Wadu Vidanelage Tikiri Appu Naide	do.	0	2	23
14B	Do.	Etthatwaduge James Naide	do.	0	2	15
14C	Kajugahamulawatta	(1) Wadu Vidanelage Tikiri Appu Naide, (2) Kiri Meniki Nachchire, (3) Menu Nachchire	Garden	0	1	38
14D	Kajugahamulawattahena	(1) Wadu Vidanelage Tikiri Appu Naide, (2) Kiri Meniki Nachchire, (3) Menu Nachchire	Chena	0	1	28
24	Kolongahamulahena	(1) Wadu Vidanelage Pina Naide, (2) Henda Naide, (3) Tikiri Appu Naide, (4) Meniki Nachchire	do.	6	3	31
24A	Do.	Nivatuwe Galladelage Vidane Naide	do.	1	0	5
24B	Do.	Wadu Vidanelage Pina Naide	do.	0	1	20
24C	Kahatagahamulahena	(1) Ditto Pina Naide, (2) Henda Naide, (3) Kombi Nachchire, (4) Jayasiri Kankani	do.	6	1	13
24D	Kongahamulahena	(1) Wadu Vidanelage Pina Naide, (2) B. Hinnias Chittra	do.	7	3	39
24E	Kahatagahamulahena	Seniya Fernando	do.	1	2	36
24F	Bogahamulahena	(1) Wadu Vidanelage Pina Naide, (2) Meniki Nachchire, (3) Henda Naide, (4) Tikiri Appu Naide	do.	0	2	21
24G	Do.	(1) Wadu Vidanelage Tikiri Appu Naide, (2) Kira Nachchire, (3) Menu Nachchire	do.	1	0	32

Upset price at Rs. 15 to Rs. 50 per acre. Further information regarding these lands can be obtained from the Land Settlement Officer, and plans of them from the Surveyor-General.

Colonial Secretary's Office,
Colombo, December 17, 1919.

GRAEME THOMSON,
Colonial Secretary.

No. 5,416, S. O.—On Monday, March 8, 1920, at 11 A.M., the Land Settlement Officer will put up for sale or settlement, at Kuliypitiya, the under-mentioned portions of Crown land, on the terms authorized by Government. Six allotments of land situated in the Katugampola korale of Katugampola hatpattu division of the Kurunegala District of the North-Western Province.

Advance extract of block survey preliminary plan 992.—Kanadulla.

Lot.	Name of Land.	Name of Claimant.	Description.	Extent.		
				A.	R.	P.
16	Kongahamulawatta	(1) Hadunpatiranelage Mudalihamy, (2) ditto Ranhamy, (3) ditto Peris Singho, (4) ditto Kiri Menika	Garden	0	3	27
16A	Do.	(1) Weerasuriya Kademuthu Arachchige Don Joseph Harmanis, (2) Hadunpatiranelage Appu Singho	do.	1	0	15
4½	Dikkumburapillewa	Crown and (1) Ratnayake Mudiyansele Appuhamy, (2) ditto Mangohamy, (3) ditto Singho Appuhamy, (4) ditto Menikrala	Chena	0	1	7*
4½A	Godellahena	Crown and Mr. Jayawardane	Garden	0	0	28*
16½	Kongahamulawatta	Crown and (1) Hadunpatiranelage Mudalihamy, (2) ditto Ranhamy, (3) ditto Peris Singho, (4) ditto Kiri Menika	do.	0	0	16*
16½A	Do.	Crown and (1) Weerasuriya Kademuthu Arachchige Don Joseph Harmanis, (2) Hadunpatiranelage Appu Singho	do.	0	0	8*

* For lease only.

Upset price at Rs. 15 to Rs. 50 per acre. Further information regarding these lands can be obtained from the Land Settlement Officer, and plans of them from the Surveyor-General.

Colonial Secretary's Office,
Colombo, December 17, 1919.

GRAEME THOMSON,
Colonial Secretary.

LAND ACQUISITION NOTICES.

HAVING been duly directed by the Governor, with the advice of the Executive Council, acting under the provisions of "The Land Acquisition Ordinance of 1876," section 6, to take order for the acquisition of the following land, required for a public purpose, namely, for the enlargement of the Gondennawa school premises, to wit:—

Preliminary plan 6,999. Village—Warakawa.

Lot.	Name of Land.	Description.	Name of Claimant.	Extent.		
				A.	R.	P.
1	Godamunchenawatta	Native garden contains 4 tea bushes and vegetables	Allugolle Punchirala	0	0	1.61

I hereby give public notice, as required by section 7, that the Government proposes to take possession of the land. All persons interested in the aforesaid land are hereby required to appear personally or by agent before me at the Local Board Office, Nawalapitiya, on January 20, 1920, at 12 noon, and to state the nature of their respective interests in the land, and the amount and particulars of their claims to compensation for such interests.

Kandy Kachcheri,
December 19, 1919.

C. S. VAUGHAN,
Government Agent.

HAVING been duly directed by the Governor, with the advice of the Executive Council, acting under the provisions of "The Land Acquisition Ordinance of 1876," section 6, to take order for the acquisition of the following lands, required for a public purpose, namely, for widening the Nawalapitiya-Dolosbage road near the 9th milepost, to wit:—

Preliminary plan 6,926. Village—Alugolla.

Lot.	Name of Land.	Description.	Name of Claimant.	Extent.		
				A.	R.	P.
2	Raxawa estate	Bare land	A. T. Thevarajapillay	0	0	5.19
3	Do.	Thirty-four tea plants about 3 years old	do.	0	0	4.36

I hereby give public notice, as required by section 7, that the Government proposes to take possession of the lands. All persons interested in the aforesaid lands are hereby required to appear personally or by agent before me at the Local Board Office, Nawalapitiya, on January 20, 1920, at 9 A.M., and to state the nature of their respective interests in the lands, and the amount and particulars of their claims to compensation for such interests.

Kandy Kachcheri,
December 19, 1919.

C. S. VAUGHAN,
Government Agent.

HAVING been duly directed by the Governor, with the advice of the Executive Council, acting under the provisions of "The Land Acquisition Ordinance of 1876," section 6, to take order for the acquisition of the following land, required for a public purpose, namely, for diverting and extending the District Road Committee road from the main road to Vavuniya tank, to wit:—

Preliminary plan 5,166. Village—Vavuniya Vilankulam.

Lot.	Name of Land.	Description.	Name of Claimant.	Extent.		
				A.	R.	P.
1	Salampaikani	Garden contains 1 coconut plant 18 months old and 2 mud huts used as kovils	Velauthar Ramasetu	0	0	7.1

I hereby give public notice, as required by section 7, that the Government proposes to take possession of the land. All persons interested in the aforesaid land are hereby required to appear personally or by agent before me at Vavuniya on February 3, 1920, at 1 P.M., and to state the nature of their respective interests in the land, and the amount and particulars of their claims to compensation for such interests.

Mullaittivu Kachcheri,
December 4, 1919.

R. M. WORSLEY,
Assistant Government Agent.