

# Ceylon Government Gazette

Published by Authority.

No. 7,113 — FRIDAY, JULY 2, 1920.

## Part III. — Lands.

Separate paging is given to each Part in order that it may be filed separately.

	PAGE		PAGE		PAGE
<b>Land Settlement Notices :—</b>		<b>Land Sales by the Government Agents :—</b>		<b>Land Sales by the Settlement Officer :—</b>	
Preliminary Notices ..	941	North-Western Province ..	—	Northern Province ..	—
Final Orders ..	942	North-Central Province ..	968	Eastern Province ..	—
<b>Land Sales by the Government Agents :—</b>		Province of Uva ..	—	North-Western Province ..	—
Western Province ..	967	Province of Sabaragamuwa ..	—	North-Central Province ..	—
Central Province ..	—	<b>Land Sales by the Settlement Officer :—</b>		Province of Uva ..	—
Southern Province ..	—	Western Province ..	—	Province of Sabaragamuwa ..	—
Northern Province ..	—	Central Province ..	969	<b>Land Acquisition Notices ..</b>	<b>972</b>
Eastern Province ..	967	Southern Province ..	—	<b>Land Resumption Notices ..</b>	<b>—</b>

### PRELIMINARY NOTICES.

#### Colombo Notice No. 7,562.

#### Notice under "The Waste Lands Ordinances of 1897, 1899, 1900, and 1903."

TAKE notice that unless within three months from July 2, 1920, the persons, if any, who claim any interest in the land hereinafter mentioned appear before the Assistant Government Agent of the Colombo and Negombo Districts of the Western Province, at his office in Colombo, and make claim in person or in writing to the said land or to some interest therein :

Such Assistant Government Agent, in pursuance of the powers in him vested by the said Ordinances, will declare by writing under his hand that the said land, to which no claim has been made, is the property of the Crown.

A. P. BOONE,  
Assistant Government Agent.

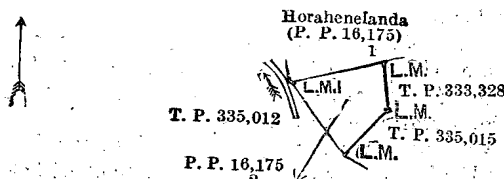
#### Description of the Land referred to.

The following lot situated in the village of Habarakada, in Palle pattuwa of Hewagam korale, in the Colombo District of the Western Province, as described in the annexed diagram :—

Preliminary plan 16,175.

Lot.	Name of Land.	Extent, A. R. P.
2	Horahenelanda	0 0 34

and bounded as follows : on the north by Horahenelanda land unclaimed by the Crown (P. P. 16,175/1) ; on the east by land depicted in title plan No. 333,328 ; on the south-east by land depicted in title plan No. 335,015 ; and on the south-west by land depicted in title plan No. 335,012.



Surveyor-General's Office,  
Colombo, January 21, 1920.

Scale of 4 Chains to an Inch.

G. K. THORNHILL,  
for Surveyor-General.

## FINAL ORDERS.

### Order under Section 2 of "The Waste Lands Ordinances of 1897, 1899, 1900, and 1903," declaring Lands to be Crown Property.

In the matter of the lands commonly called or known as Maragahalanda and Maragahalanda (to be reserved for a communal burial ground), situate in the village of Palkumbura, in Udugaha pattuwa of Siyane korale east, in the Colombo District of the Western Province, and of "The Waste Lands Ordinances of 1897, 1899, 1900, and 1903."

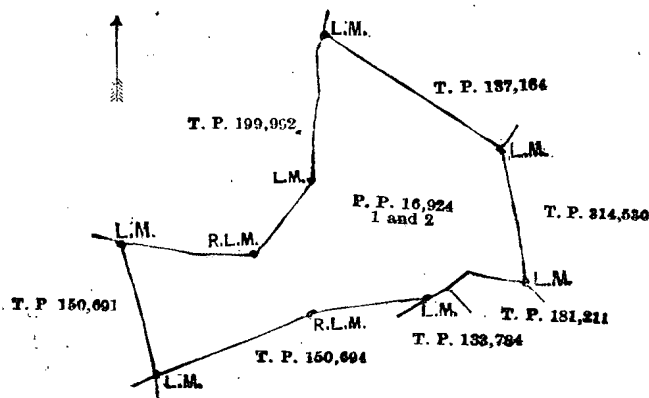
THE notice required by section 1 of "The Waste Lands Ordinances of 1897, 1899, 1900, and 1903," having been duly published in manner prescribed by that section in respect of the above-named lands (*vide* Notice No. 7,400), and no claim having been made to the said lands or to any interest therein within the period of three months from the date specified in the said notice, I, Arthur Pearson Boone, Assistant Government Agent, Colombo and Negombo Districts, under and by virtue of the powers vested in me in that behalf by section 2 of the said Ordinances, do hereby on this 19th day of March, 1920, order and declare that the said lands, as more fully described herein below, situate in the village of Palkumbura, in Udugaha pattuwa of Siyane korale east, in the Colombo District of the Western Province, and shown as lots 1 and 2 in preliminary plan 16,924 and in the annexed diagram, and containing in extent 2 acres 2 roods and 31 perches, are the property of the Crown.

#### Description of the Lands referred to.

The following lots situated in the village of Palkumbura, in Udugaha pattuwa of Siyane korale east, in the Colombo District of the Western Province, as described in the annexed diagram:—

Lot.	Name of Land.	Extent, A. R. P.
1	Maragahalanda ..	0 2 23
2	Do. (to be reserved for a communal burial ground) ..	2 0 8
		2 2 31

and bounded as follows: on the north-east by lands depicted in title plans Nos. 137,164 and 314,530; on the south-east by lands depicted in title plans Nos. 181,211, 133,784, and 150,694; on the south-west by land depicted in title plan No. 150,691; and on the north-west by land depicted in title plan No. 199,992.



Surveyor-General's Office,  
Colombo, July 15, 1919.

Scale of 4 Chains to an Inch.

H. O. CLARK,  
for Surveyor-General.

March 19, 1920.

A. P. BOONE,  
Assistant Government Agent.

### Order under Section 2 of "The Waste Lands Ordinances of 1897, 1899, 1900, and 1903," declaring Lands to be Crown Property.

In the matter of the lands commonly called or known as Delgahawatta (reservation for road), situate in the village of Mahingala, in Meda pattuwa of Hewagam korale, in the Colombo District of the Western Province, and of "The Waste Lands Ordinances of 1897, 1899, 1900, and 1903."

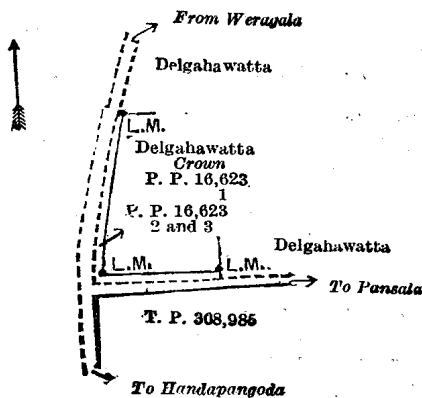
THE notice required by section 1 of "The Waste Lands Ordinances of 1897, 1899, 1900, and 1903," having been duly published in manner prescribed by that section in respect of the above-named lands (*vide* Notice No. 7,401), and no claim having been made to the said lands or to any interest therein within the period of three months from the date specified in the said notice, I, Arthur Pearson Boone, Assistant Government Agent, Colombo and Negombo Districts, under and by virtue of the powers vested in me in that behalf by section 2 of the said Ordinances, do hereby on this 19th day of March, 1920, order and declare that the said lands, as more fully described herein below, situate in the village of Mahingala, in Meda pattuwa of Hewagam korale, in the Colombo District of the Western Province, and shown as lots 2 and 3 in preliminary plan 16,623 and in the annexed diagram, and containing in extent 17 perches, are the property of the Crown.

*Description of the Lands referred to.*

The following lots situated in the village of Mahingala, in Meda pattuwa of Hewagam korale, in the Colombo District of the Western Province, as described in the annexed diagram :—

Preliminary plan 16,623.			Extent, A. R. P.
Lot.	Name of Land.		
2	Delgahawatta (reservation for road)	..	0 0 8
3	Do. ( do. )	..	0 0 9
			0 0 17

and bounded as follows : on the north by Delgahawatta claimed by Jayasinghe Elias and others ; on the east by Delgahawatta claimed by the Crown (P. P. 16,623/1), and Delgahawatta claimed by Jayasinghe Elias and others ; on the south by a road to pansala ; and on the west by a road from Weragala to Handapangoda.



Surveyor-General's Office,  
Colombo, March 19, 1919.

Scale of 4 Chains to an Inch.

C. H. VINCE,  
for Surveyor-General.

March 19, 1920.

A. P. BOONE,  
Assistant Government Agent.

**Order under Section 2 of "The Waste Lands Ordinances of 1897, 1899, 1900, and 1903," declaring Lands to be Crown Property.**

In the matter of the lands commonly called and known as Hickgahawattelanda and Hickgahawattelanda (reservation for Negombo lagoon), situate in the village of Kepungoda, in Dasiya pattuwa of Alutkuru korale north, in the Negombo District of the Western Province, and of "The Waste Lands Ordinances of 1897, 1899, 1900, and 1903."

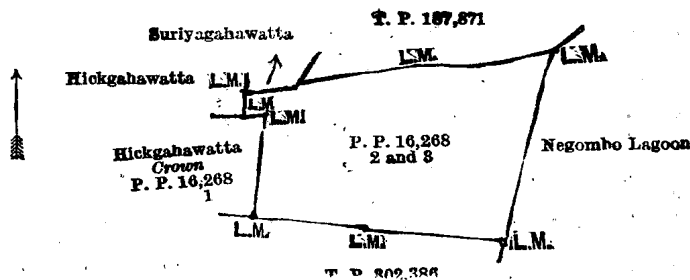
THE notice required by section 1 of "The Waste Lands Ordinances of 1897, 1899, 1900, and 1903," having been duly published in manner prescribed by that section in respect of the above-named lands (*vide* Notice No. 7,430), and no claim having been made to the said lands or to any interest therein within the period of three months from the date specified in the said notice, I, Arthur Pearson Boone, Assistant Government Agent for the Colombo and Negombo Districts, under and by virtue of the powers vested in me in that behalf by section 2 of the said Ordinances, do hereby on this 20th day of March, 1920, order and declare that the said lands, as more fully described herein below, situate in the village of Kepungoda, in Dasiya pattuwa of Alutkuru korale north, in the Negombo District of the Western Province, and shown as lots 2 and 3 in preliminary plan 16,268 and in the annexed diagram, and containing in extent 1 acre 3 roods and 6 perches, are the property of the Crown.

*Description of the Lands referred to.*

The following lots situated in the village of Kepungoda, in Dasiya pattuwa of Alutkuru korale north, in the Negombo District of the Western Province, as described in the annexed diagram :—

Preliminary plan 16,268.			Extent, A. R. P.
Lot.	Name of Land.		
2	Hickgahawattelanda	..	0 2 36
3	Do. (reservation for Negombo lagoon)	..	1 0 10
			1 3 6

and bounded as follows : on the north by Suriyagahawatta claimed by H. Don Geregoris and land depicted in title plan No. 187,871 ; on the east by Negombo lagoon ; on the south by land depicted in title plan No. 302,386 ; and on the west by Hickgahawatta claimed by the Crown (P. P. 16,268/1), and Hickgahawatta claimed by Manuel Perera and others.



Surveyor-General's Office,  
Colombo, September 19, 1919.

Scale of 4 Chains to an Inch.

G. K. THORNHILL,  
for Surveyor-General.

March 20, 1920.

A. P. BOONE,  
Assistant Government Agent.

**Order under Section 2 of "The Waste Lands Ordinances of 1897, 1899, 1900, and 1903,"  
declaring Land to be Crown Property.**

In the matter of the land commonly called or known as Dodangahalanda or Egalahena (reservation for Senukgala-ela and Dodangahalanda-ela), situate in the village of Alawala, in Udugaha pattuwa of Siyane korale east, in the Colombo District of the Western Province, and of "The Waste Lands Ordinances of 1897, 1899, 1900, and 1903."

THE notice required by section 1 of "The Waste Lands Ordinances of 1897, 1899, 1900, and 1903," having been duly published in manner prescribed by that section in respect of the above-named land (*vide* Notice No. 7,404), and no claim having been made to the said land or to any interest therein within the period of three months from the date specified in the said notice, I, Arthur Pearson Boone, Assistant Government Agent, Colombo and Negombo Districts, under and by virtue of the powers vested in me in that behalf by section 2 of the said Ordinances, do hereby on this 10th day of April, 1920, order and declare that the said land, as more fully described herein below, situate in the village of Alawala, in Udugaha pattuwa of Siyane korale east, in the Colombo District of the Western Province, and shown as lot 4 in preliminary plan 16,898 and in the annexed diagram, and containing in extent 7 acres 1 rood and 36 perches, is the property of the Crown.

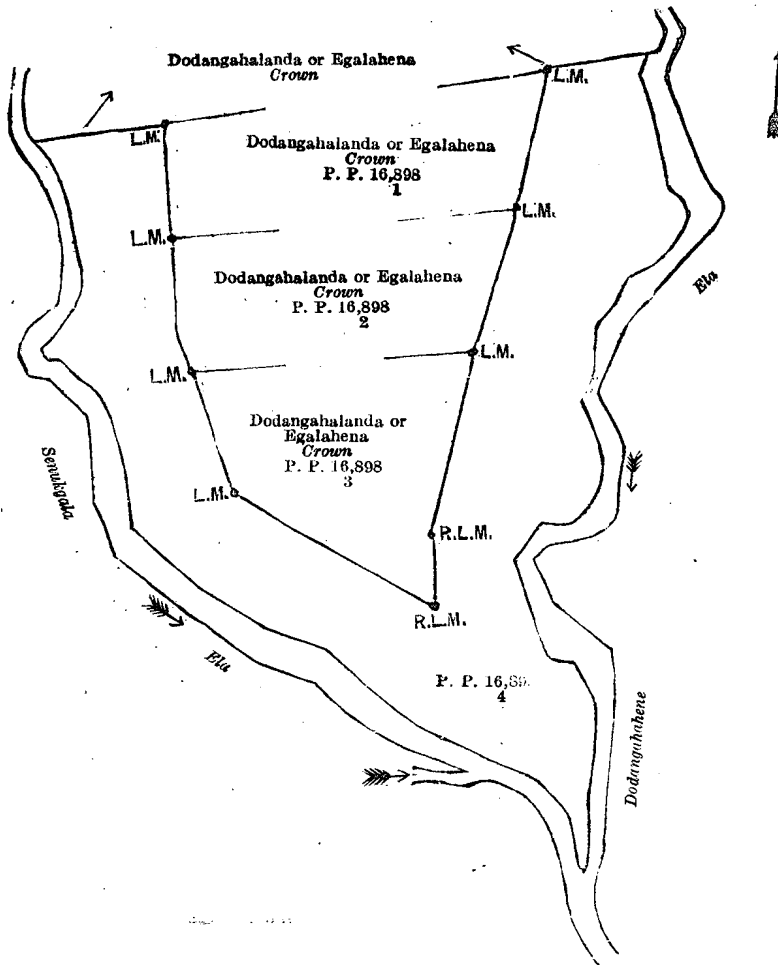
*Description of the Land referred to.*

The following lot situated in the village of Alawala, in Udugaha pattuwa of Siyane korale east, in the Colombo District of the Western Province, as described in the annexed diagram:—

Preliminary plan 16,898.

Lot.	Name of Land.	Extent, A. R. P.
4	Dodangahalanda or Egalahena (reservation for Senukgala-ela and Dodangahalanda-ela)	7 1 36

and bounded as follows: on the north by Dodangahalanda or Egalahena claimed by the Crown, Dodangahalanda or Egalahena claimed by the Crown (P. P. 16,898/1), Dodangahalanda or Egalahena claimed by the Crown (P. P. 16,898/2), Dodangahalanda or Egalahena claimed by the Crown (P. P. 16,898/3), Dodangahalanda or Egalahena claimed by the Crown (P. P. 16,898/2), Dodangahalanda or Egalahena claimed by the Crown (P. P. 16,898/1), and Dodangahalanda or Egalahena claimed by the Crown; on the east by Dodangahalanda-ela; and on the south and west by Senukgala-ela.



Surveyor-General's Office,  
Colombo, July 7, 1919.

Scale of 4 Chains to an Inch.

C. H. VINCE,  
for Surveyor-General.

A. P. BOONE,  
Assistant Government Agent.  
April 10, 1920.

**Hambantota S. O. No. 1,612.**

**Order under Section 2 of "The Waste Lands Ordinances of 1897, 1899, 1900, and 1903," declaring Lands to be Crown Property.**

In the matter of the lands commonly called or known as Mahakadawelawewa (tank), footpath, &c., situate in the village of Mulkirigala, in the West Giruwa pattu of the Hambantota District, in the Southern Province, and of "The Waste Lands Ordinances of 1897, 1899, 1900, and 1903."

THE notice required by section 1 of "The Waste Lands Ordinances of 1897, 1899, 1900, and 1903," having been duly published in manner prescribed by that section in respect of the above-named lands (*vide* Notice No. 7,052), and no claim having been made to the said lands or to any interest therein within the period of three months from the date specified in the said notice, I, Frederick Lewis, Special Officer appointed under section 28 of the said Ordinances, under and by virtue of the powers vested in me in that behalf by section 2 of the said Ordinances, do hereby on this 12th day of April, 1920, order and declare that the said lands, as more fully described herein below, situate in the village of Mulkirigala, in the West Giruwa pattu of the Hambantota District, in the Southern Province, and shown as lots 16, 49½, 70A, and 71c in block survey preliminary plan 241 and in the annexed diagrams, and containing in extent 19 acres and 12 perches, are the property of the Crown.

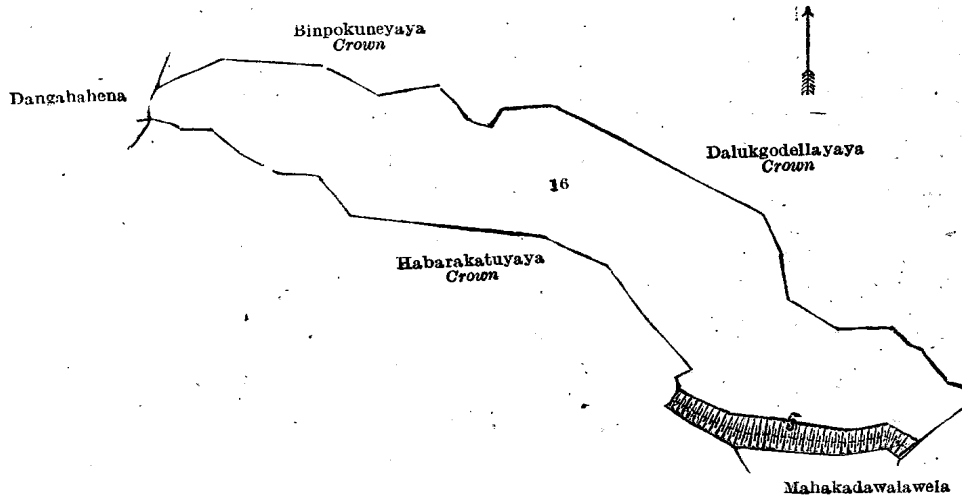
*Description of the Lands referred to.*

The following lots situated in the village of Mulkirigala, in the West Giruwa pattu of the Hambantota District, in the Southern Province, as described in the annexed diagrams:—

**I.—Block survey preliminary plan 241.**

Lot.	Name of Land.	Extent, A. R. P.
16	Mahakadawalawewa (tank)	18 1 3

and bounded as follows: on the north by Binpokuneyaya declared to be the property of the Crown under the Waste Lands Ordinances, Dalukgodelleyaya declared to be the property of the Crown under the Waste Lands Ordinances; on the east by Dalukgodelleyaya declared to be the property of the Crown under the Waste Lands Ordinances; on the south by Mahakadawalawewa claimed by Mulkirigala Vidane, Habarakatuyaya declared to be the property of the Crown under the Waste Lands Ordinances; on the west by Dangahahena declared private under the Waste Lands Ordinances.



Surveyor-General's Office,  
Colombo, August 24, 1918.

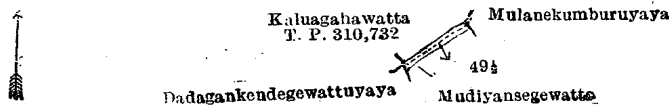
Scale of 8 Chains to an Inch.

C. R. LUNDIE,  
for Surveyor-General.

**II.—Block survey preliminary plan 241.**

Lot.	Name of Land.	Extent, A. R. P.
49½	Footpath	0 0 9

and bounded as follows: on the north by Kaluagahawatta sold by the Crown (T. P. 310,732); on the east by Mulanekumburuyaya claimed by R. L. Nedias and others; on the south by Mudiyansegewatta claimed by Mulkirigala Vidane; on the west by Dadagankendegewattuyaya (private).



Surveyor-General's Office,  
Colombo, August 24, 1918.

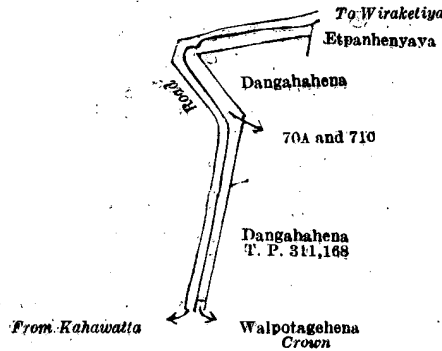
Scale of 8 Chains to an Inch.

C. R. LUNDIE,  
for Surveyor-General.

**III.—Block survey preliminary plan 241.**

Lot.	Name of Land.	Extent, A. R. P.
70A	Dangahahena (reservation for road)	0 2 20
71c	Do. ( do. )	0 0 20
		0 3 0

and bounded as follows: on the north by a road from Kahawatta to Wiraketiya; on the east by Etpanhenyaya claimed by Mulkirigala pansala, Dangahahena (private), Dangahahena sold by the Crown (T. P. 311,168); on the south by Walpotagehena declared to be the property of the Crown under the Waste Lands Ordinances; on the west by a road from Kahawatta to Wiraketiya.



Surveyor-General's Office,  
Colombo, August 24, 1918.

Scale of 8 Chains to an Inch.

C. R. LUNDIE,  
for Surveyor-General.

April 12, 1920.

FREDERICK LEWIS,  
Special Officer.

**Hambantota S. O. No. 1,613.**

**Order under Section 2 of "The Waste Lands Ordinances of 1897, 1899, 1900, and 1903,"  
declaring Lands to be Crown Property.**

In the matter of the lands commonly called or known as Pelawatta and Kiramagemahawatta, situate in the village of Moderawana, in the West Giruwa pattu of the Hambantota District, in the Southern Province, and of "The Waste Lands Ordinances of 1897, 1899, 1900, and 1903."

THE notice required by section 1 of "The Waste Lands Ordinances of 1897, 1899, 1900, and 1903," having been duly published in manner prescribed by that section in respect of the above-named lands (*vide* Notice No. 7,050), and no claim having been made to the said lands or to any interest therein within the period of three months from the date specified in the said notice, I, Frederick Lewis, Special Officer appointed under section 28 of the said Ordinances, under and by virtue of the powers vested in me in that behalf by section 2 of the said Ordinances, do hereby on this 12th day of April, 1920, order and declare that the said lands, as more fully described herein below, situate in the village of Moderawana, in the West Giruwa pattu of the Hambantota District, in the Southern Province, and shown as lots 64 and 159B in block survey preliminary plan 264 and in the annexed diagrams, and containing in extent 1 acre 2 roods and 26 perches, are the property of the Crown.

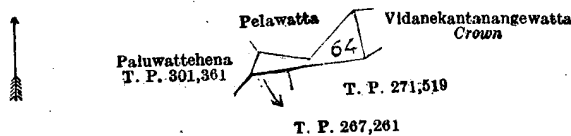
*Description of the Lands referred to.*

The following lots situated in the village of Moderawana, in the West Giruwa pattu of the Hambantota District, in the Southern Province, as described in the annexed diagrams:—

I.—Block survey preliminary plan 264.

Lot.	Name of Land.	Extent, A. R. P.
64	Pelawatta	0 1 35

and bounded as follows: on the north by Pelawatta claimed by Ranasinghe Arachchige Babune and another; on the east by Vidanekankanangewatta belonging to the Crown; on the south by T. Ps. 271,519 and 267,261; on the west by Paluwatthehena sold by the Crown (T. P. 301,361).



Surveyor-General's Office,  
Colombo, July 5, 1918.

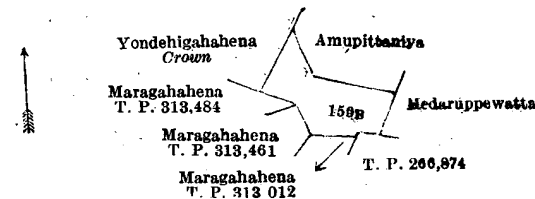
Scale of 8 Chains to an Inch.

C. R. LUNDIE,  
for Surveyor-General.

II.—Block survey preliminary plan 264.

Lot.	Name of Land.	Extent, A. R. P.
159B	Kiramagemahawatta	1 0 31

and bounded as follows: on the north by Amupittaniya claimed by Ahangama Liyanage Don Andris and others; on the east by Medaruppewatta claimed by Pinidiyage Diyonis and others; on the south by T. P. 266,874, Maragahahena sold by the Crown (T. P. 313,012), Maragahahena sold by the Crown (T. P. 313,461), Maragahahena sold by the Crown (T. P. 313,484); on the west by Yondehigahahena belonging to the Crown.



Surveyor-General's Office,  
Colombo, July 5, 1918.

Scale of 8 Chains to an Inch.

C. R. LUNDIE,  
for Surveyor-General.

April 12, 1920.

FREDERICK LEWIS,  
Special Officer.

**Kurunegala S. O. No. 2,927.**

**Order under Section 2 of "The Waste Lands Ordinances of 1897, 1899, 1900, and 1903,"  
declaring Land to be Crown Property.**

In the matter of the lands commonly called or known as Keppitiheenahenyaya (reservation for Hakwetuna-oya), &c., situate in the village of Talawattegedera, in the Divigandahaye korale of the Hiriyala hatpattu of the Kurunegala District, in the North-Western Province, and of "The Waste Lands Ordinances of 1897, 1899, 1900, and 1903."

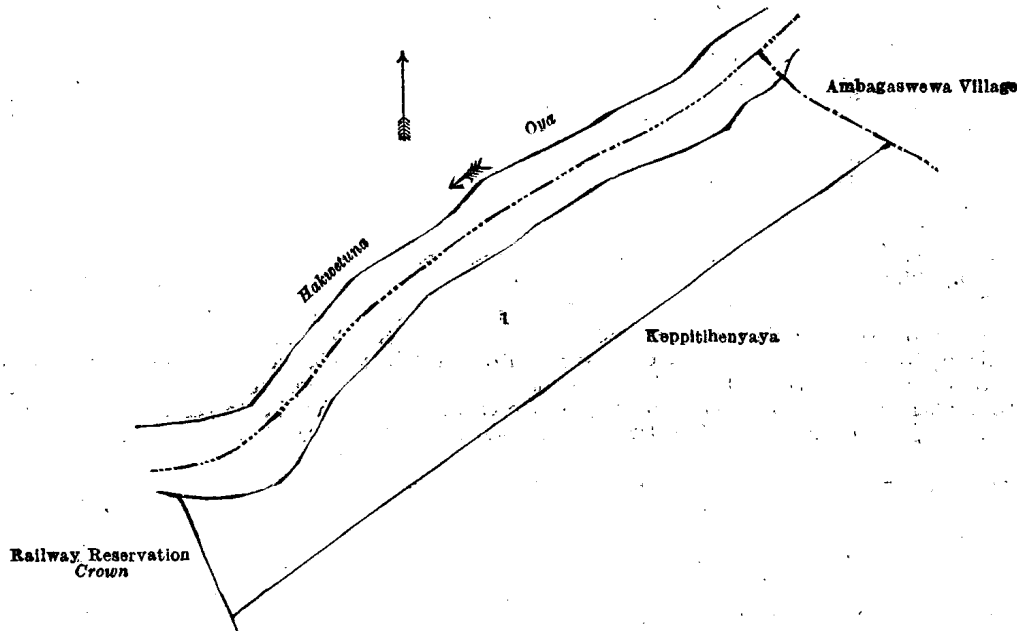
THE notice required by section 1 of "The Waste Lands Ordinances of 1897, 1899, 1900, and 1903," having been duly published in manner prescribed by that section in respect of the above-named lands (*vide* Notice No. 6,647), and no claim having been made to the said lands or to any interest therein within the period of three months from the date specified in the said notice, I, Howard Orme Fox, Special Officer, appointed under section 28 of the said Ordinances, under and by virtue of the powers vested in me in that behalf by section 2 of the said Ordinances, do hereby on this 9th day of April, 1920, order and declare that the said lands, as more fully described herein below, situate in the village of Talawattegedera, in the Divigandahaye korale of the Hiriyala hatpattu of the Kurunegala District, in the North-Western Province, and shown as lots 1, 4, 5, 8, 16 in preliminary plan 4,607, and in the annexed diagrams, and containing in extent 13 acres 3 roods and 10 perches, are the property of the Crown.

*Description of the Lands referred to.*

The following lots situated in the village of Talawattegedera, in the Divigandahaye korale of the Hiriyala hatpattu of the Kurunegala District, in the North-Western Province, as described in the annexed diagrams:—

Lot.	Name of Land.	I.—Preliminary plan 4,607.	Extent, A. R. P.
1	Keppitiheenahenyaya (reservation for Hakwetuna-oya)		4 0 5

and bounded as follows: on the north by Hakwetuna-oya; on the east by the village limit of Ambagaswewa, Keppiti-henyaya to be sold to Canapathipillai Siva Colunthan under the Waste Lands Ordinances; on the south by Keppiti-henyaya to be sold to Canapathipillai Siva Colunthan under the Waste Lands Ordinances; on the west by railway reservation to be declared the property of the Crown under the Waste Lands Ordinances, Hakwetuna-oya.



Surveyor-General's Office,  
Colombo, March 18, 1920.

Scale of 4 Chains to an Inch.

F. J. SALMON,  
for Acting Surveyor-General.

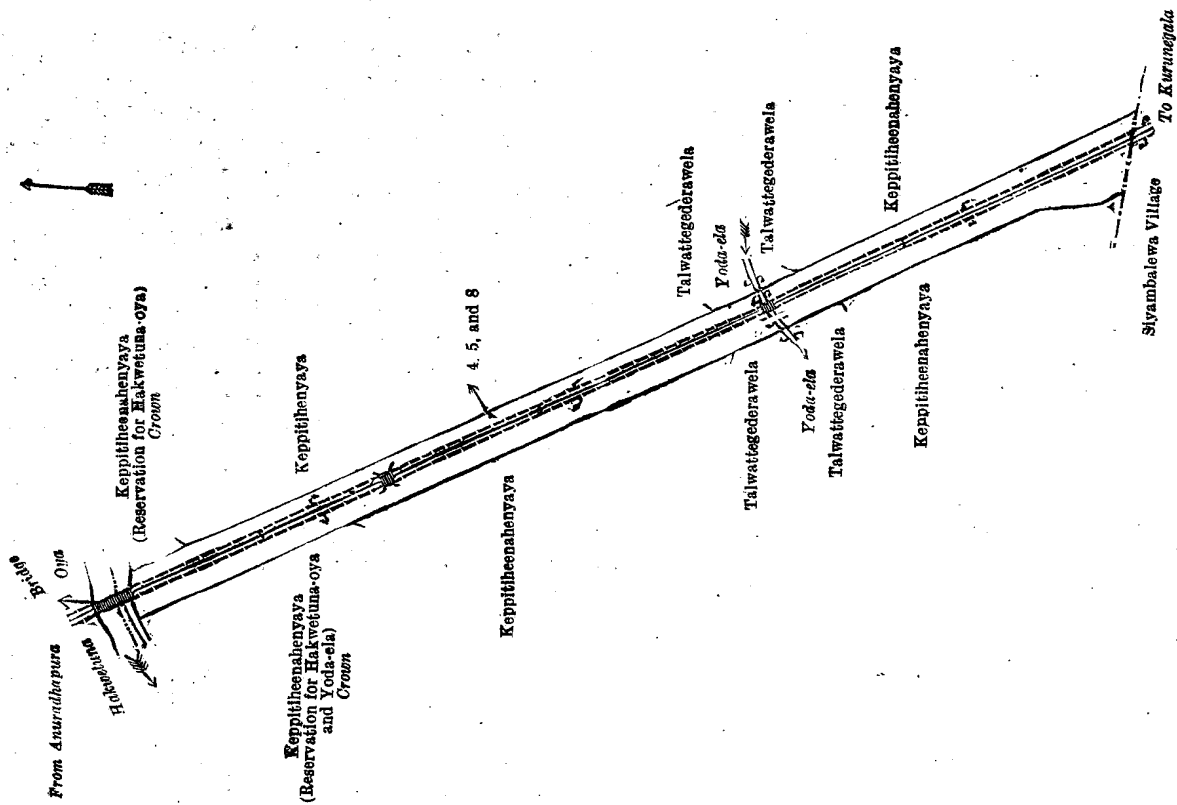
Lot.	Name of Land.	II.—Preliminary plan 4,607.	Extent, A. R. P.
4	Railway reservation		4 0 6
5	do.		3 3 5
8	Keppiti-henyaya		0 0 38
			8 0 9

and bounded as follows: on the north by Hakwetuna-oya; on the east by Keppitiheenahenyaya (reservation for Hakwetuna-oya) to be declared the property of the Crown under the Waste Lands Ordinances, Keppiti-henyaya to be sold to Canapathipillai Siva Colunthan under the Waste Lands Ordinances, Talwattegederawela claimed by C. Siva Colunthan of Colombo, Yoda-ela, Talwattegederawela claimed by C. Siva Colunthan of Colombo, Keppitiheenahenyaya to be sold to Canapathipillai Siva Colunthan under the Waste Lands Ordinances; on the south by the village limit of Siyambalawa; on the west by Keppitiheenahenyaya to be sold to Ana Vena Muna Meiyappa Chetty under the Waste Lands Ordinances, Talwattegederawela claimed by C. Siva Colunthan of Colombo, Yoda-ela, Talwattegederawela claimed by C. Siva Colunthan of Colombo, Keppitiheenahenyaya to be sold to Ana Vena Muna Meiyappa Chetty under the Waste Lands Ordinances, Keppitiheenahenyaya (reservation for Hakwetuna-oya and Yoda-ela) to be declared the property of the Crown under the Waste Lands Ordinances.

[For Diagram see page 948.]

Lot.	Name of Land.	III.—Preliminary plan 4,607.	Extent, A. R. P.
16	Keppitiheenahenyaya (road and reservation)		1 2 36

and bounded as follows: on the north by the village limit of Ambagaswewa; on the east by Keppitiheenahenyaya to be sold to Canapathipillai Siva Colunthan under the Waste Lands Ordinances; on the south by the village limit of Kalawana; on the west by Keppitiheenahenyaya to be sold to Canapathipillai Siva Colunthan under the Waste Lands Ordinances,

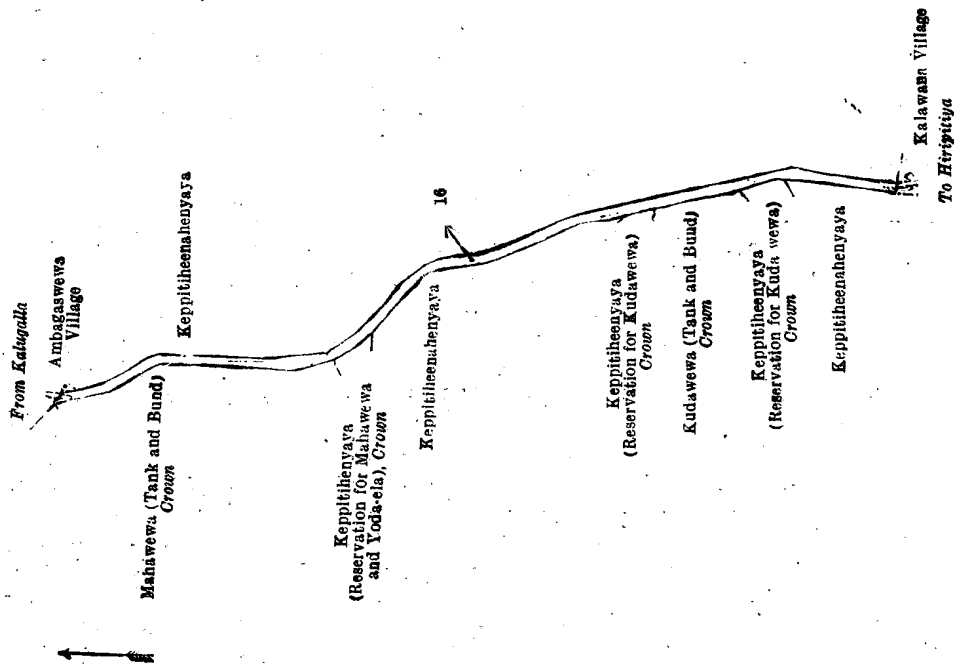


Surveyor-General's Office,  
Colombo, March 18, 1920.

Scale of 8 Chains to an Inch.

F. J. SALMON,  
for Acting Surveyor-General.

Keppitiheenayaya (reservation for Kudawewa) to be declared the property of the Crown under the Waste Lands Ordinances, Kudawewa (tank and bund) to be declared the property of the Crown under the Waste Lands Ordinances, Keppitiheenayaya (reservation for Kudawewa) to be declared the property of the Crown under the Waste Lands Ordinances, Keppitiheenayaya to be sold to Canapathipillai Siva Colunthan under the Waste Lands Ordinances, Keppitiheenayaya (reservation for Mahawewa and Yoda-ela) to be declared the property of the Crown under the Waste Lands Ordinances, Mahawewa (tank and bund) to be declared the property of the Crown under the Waste Lands Ordinances.



Surveyor-General's Office,  
Colombo, March 18, 1920.

Scale of 8 Chains to an Inch.

F. J. SALMON,  
for Acting Surveyor-General.

April 9, 1920.

H. O. Fox,  
Special Officer.



**Kurunegala S. O. No. 2,928.**

**Order under Section 4, Sub-section (1), of "The Waste Lands Ordinances of 1897, 1899, 1900, and 1903," declaring Land to be Crown Property.**

In the matter of the lands commonly called or known as reservation for footpath, &c., situate in the village of Watuwatta, in the Yagam pattu korale of the Katugampola hatpattu of the Kurunegala District, in the North-Western Province, and of "The Waste Lands Ordinances of 1897, 1899, 1900, and 1903."

WHEREAS in pursuance of section 1 of the said Ordinances it was duly notified on the 11th day of July, 1919, that if no claim to the lands commonly called or known as reservation for footpath, &c., situate in the village of Watuwatta, in the Yagam pattu korale of the Katugampola hatpattu of the Kurunegala District, in the North-Western Province, containing in extent 1 acre and 21 perches, and shown as lots N72½, P72½, O72, R72½, S72½, and T72C in preliminary plan 4,300 and in the annexed diagrams, was made to John Murray Davies, Special Officer appointed under section 28 of the said Ordinances, within the period of three months from the date specified in such notice, such lands would be declared the property of the Crown, and dealt with on account of the Crown (*vide* Notice No. 7,293):

And whereas (1) Gajamutu Lanka Chandrappulige Lensuwa Henaya made claim for himself and on behalf of (2) Gajamutu Lanka Chandrappulige Dinga, (3) ditto Puransina, (4) ditto Rani, (5) ditto Punchi Ridi, (6) ditto Rankira, (7) ditto Unga, and (8) ditto Poddii, to all the above-mentioned lots, and whereas the said 1st claimant, for himself and as the duly appointed representative of the minors, the 5th, 6th, 7th, and 8th claimants, along with the said 2nd, 3rd, and 4th claimants, has withdrawn claim to the above-mentioned lots of this order, I, Howard Orme Fox, Special Officer appointed under section 28 of the said Ordinances, under and by virtue of the powers vested in me in that behalf by section 4 of the said Ordinances, do hereby on this 21st day of April, 1920, order and declare under section 4, sub-section (1) of the said Ordinances, that the said lands, as more fully described herein below, are the property of the Crown.

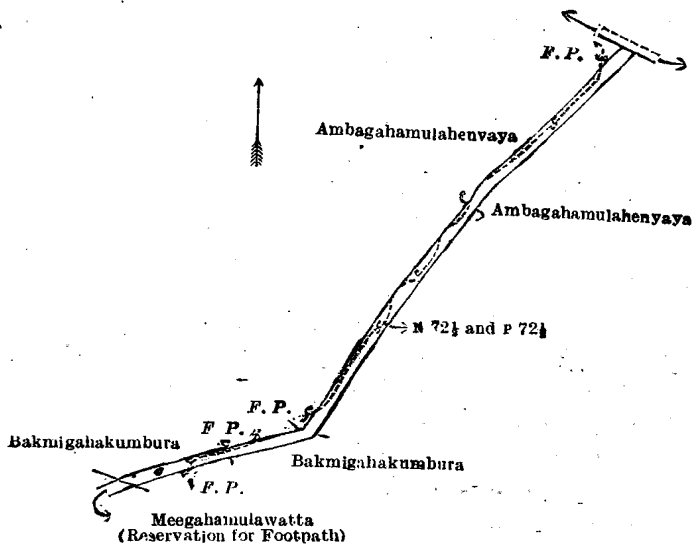
*Description of the Lands referred to.*

The following lots situated in the village of Watuwatta, in the Yagam pattu korale of the Katugampola hatpattu of the Kurunegala District, in the North-Western Province, as described in the annexed diagrams:—

**I.—Preliminary plan 4,300.**

Lot.	Name of Land.	Extent, A. R. P.
N 72½	Reservation for footpath	0 0 35
P 72½	Do.	0 0 13
		0 1 8

and bounded as follows: on the north by Ambagahamulahenyaya (reservation for road) claimed by the Crown; on the east by Ambagahamulahenyaya claimed by Gajamutu Lanka Chandrappulige Dinga Henaya and others; on the south by Bakmigahakumbura claimed by Gajamutu Lanka Chandrappulige Dinga Henaya and others, Meegahamulawatta (reservation for footpath) claimed by Chandrappuli Henayalage Dinga Henaya; on the west by Bakmigahakumbura claimed by Gajamutu Lanka Chandrappulige Dinga Henaya and others, Ambagahamulahenyaya claimed by Gajamutu Lanka Chandrappulige Dinga Henaya and others.



Surveyor-General's Office,  
Colombo, October 17, 1918.

Scale of 4 Chains to an Inch.

C. R. LUNDIE,  
for Surveyor-General.

**II.—Preliminary plan 4,300.**

Lot.	Name of Land.	Extent, A. R. P.
O 72	Ambagahamulahenyaya (reservation for road)	0 1 34

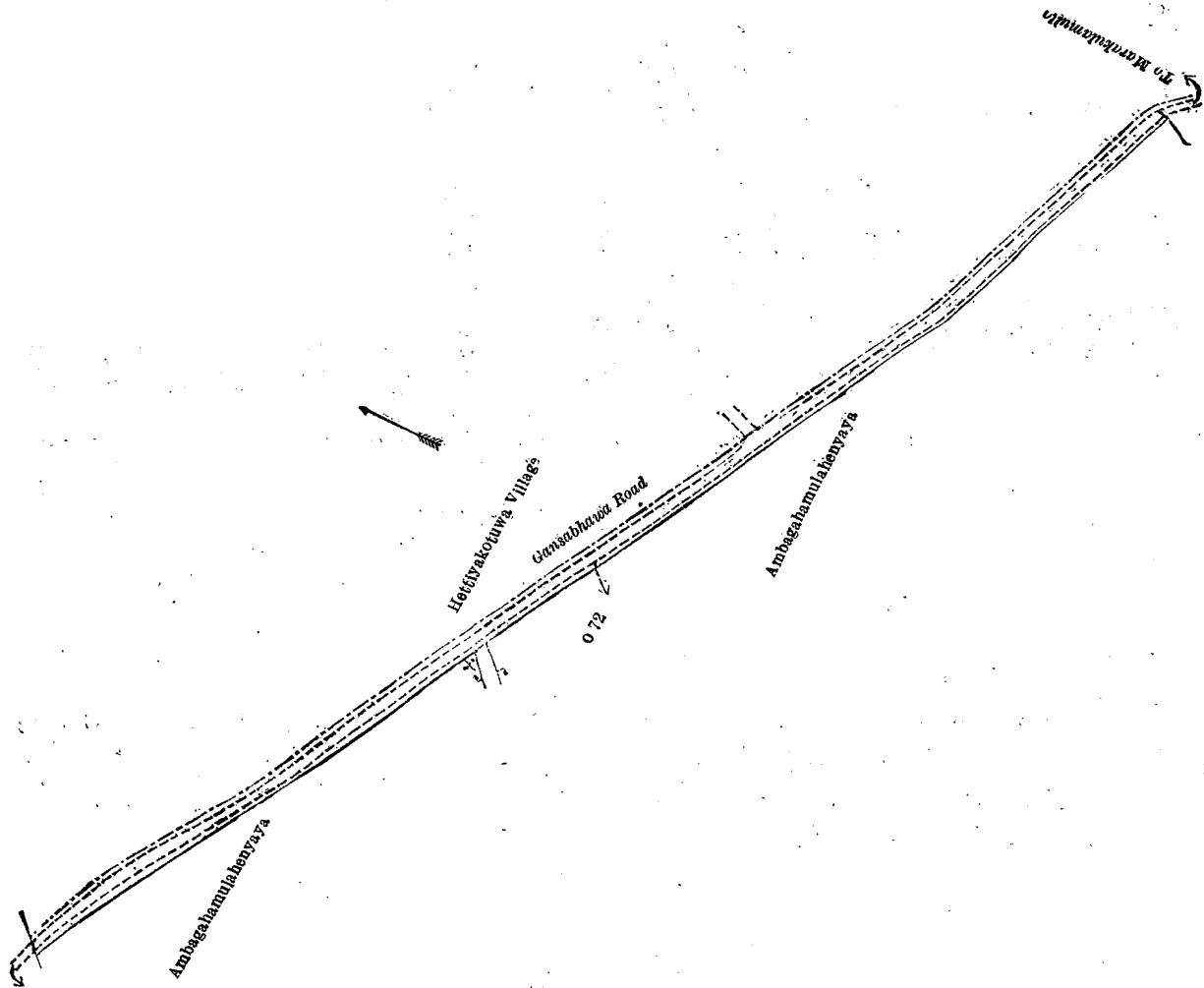
and bounded as follows: on the north and east by the Gansabhawa road from Watuwatta to Marakulamulla (the village limit of Hettiyakotuwa); on the south by Ambagahamulahenyaya sold by the Crown; on the west by Ambagahamulahenyaya sold by the Crown, a Gansabhawa road.

[For Diagram see page 950.]

**III.—Preliminary plan 4,300.**

Lot.	Name of Land.	Extent, A. R. P.
R 72½	Meegahamulawatta (reservation for footpath)	0 0 13
S 72½	Kongahamulawatta (reservation for footpath)	0 0 32
		0 1 5

and bounded as follows: on the north by Meegahamulawatta claimed by Gajamutu Lanka Chandrappulige Dinga Henaya and others, reservation for footpath; on the east by Meegahamulawatta claimed by Gajamutu Lanka Chandrappulige Dinga Henaya and others, Kongahamulawatta claimed by Gajamutu Lanka Chandrappulige Dinga Henaya; on the south

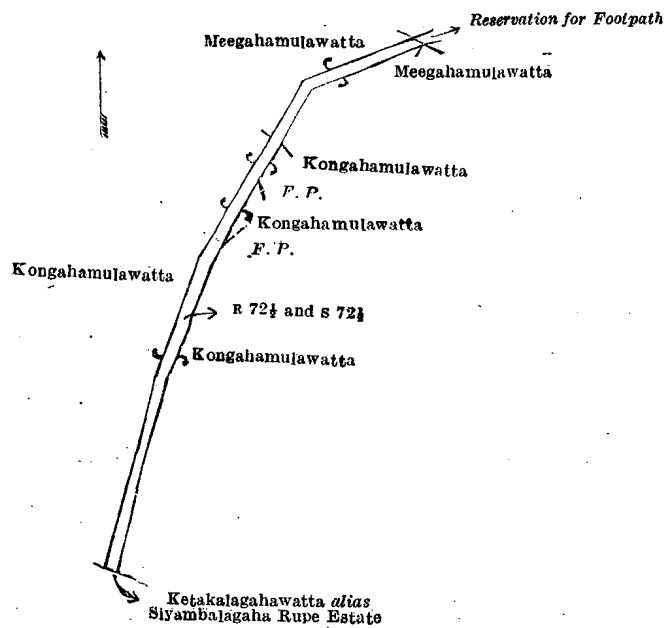


Surveyor-General's Office,  
Colombo, May 9, 1919.

Scale of 4 Chains to an Inch.

C. R. LUNDIE,  
for Surveyor-General.

by Kotakalagawatta *alias* Siyambalagaha Rupe estate claimed by Ibrahim Saibo ; on the west by Kongahamulawatta claimed by Gajamutu Lanka Chandrappulige Dinga Henaya, Meegahamulawatta claimed by ditto and others.



Surveyor-General's Office,  
Colombo, May 9, 1919.

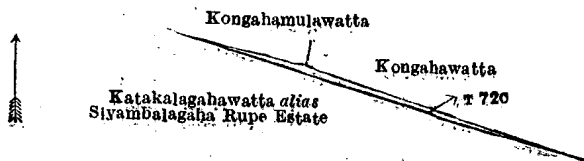
Scale of 4 Chains to an Inch.

C. R. LUNDIE,  
for Surveyor-General.

## IV.—Preliminary plan 4,300.

Lot.	Road	Name of Land.	Extent, A. R. P.
T 72c			0 0 14

and bounded as follows : on the north by Kongahamulawatta claimed by Gajamutu Lanka Chandrappulige Dinga Henaya, Kongahawatta claimed by the Crown ; on the east by Kongahawatta claimed by the Crown ; on the south and west by Katakalahawatta *alias* Siyambalagaha Rupe estate claimed by Ibrahim Saibo.



Surveyor-General's Office,  
Colombo, May 9, 1919.

Scale of 4 Chains to an Inch.

C. R. LUNDIE,  
for Surveyor-General.

H. O. FOX,  
Special Officer.

April 21, 1920.

## Kurunegala S. O. No. 2,929.

Order under Section 4, Sub-section (1), of "The Waste Lands Ordinances of 1897, 1899, 1900, and 1903,"  
admitting Land to be Private Property.

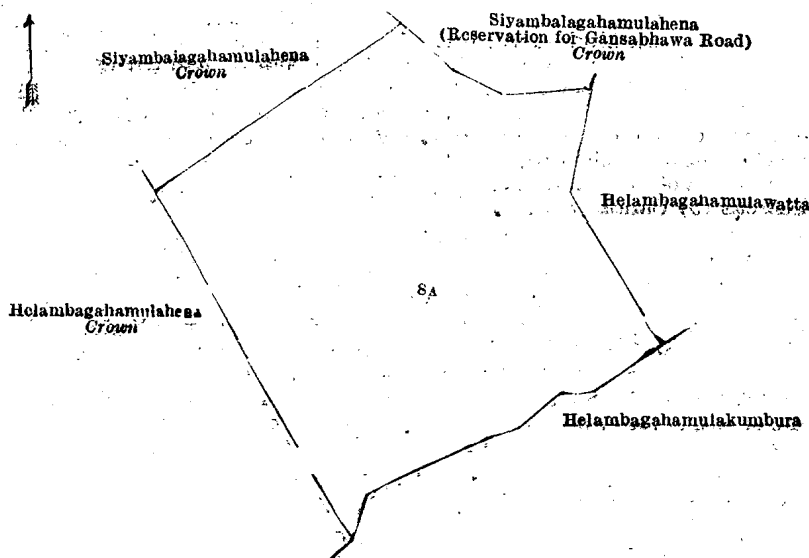
In the matter of the land commonly called or known as Siyambalagahamulahena, situate in the village of Ehetuwewa, in the Baladora korale of the Dewamedhi hatpattu of the Kurunegala District, in the North-Western Province, and of "The Waste Lands Ordinances of 1897, 1899, 1900, and 1903,"

WHEREAS in pursuance of section 1 of the said Ordinances it was duly notified on the 10th day of August, 1917, that if no claim to the land commonly called or known as Siyambalagahamulahena, situated in the village of Ehetuwewa, in the Baladora korale of the Dewamedhi hatpattu of the Kurunegala District, in the North-Western Province, containing in extent 6 acres and 15 perches, and shown as lot 8A in block survey preliminary plan 1,571 and in the annexed diagram, was made to John Murray Davies, Special Officer, appointed under section 28 of the said Ordinances, within the period of three months from the date specified in such notice, such land would be declared the property of the Crown, and dealt with on account of the Crown (*vide* Notice No. 6,491) :

And whereas (1) Malhamy Lekamalage Manelhamy and (2) Lekamalage Kaluhamy made claim thereto, and John Murray Davies, the aforesaid Special Officer, made due inquiry into such claim, I, Norman Albert Hampton, Special Officer appointed under section 28 of the said Ordinances, with the consent of His Excellency the Governor, do hereby, in pursuance of the agreement dated the 31st day of July, 1919, admit the claim of the said claimants to the said land, as more fully described herein below, under section 4, sub-section (1), of the said Ordinances.

## Description of the Land referred to.

The land commonly called or known as Siyambalagahamulahena, situated in the village of Ehetuwewa, in the Baladora korale of the Dewamedhi hatpattu of the Kurunegala District, in the North-Western Province, containing in extent 6 acres and 15 perches, and shown as lot 8A in block survey preliminary plan 1,571, as described in the annexed diagram ; and bounded as follows : on the north by Siyambalagahamulahena and Siyambalagahamulahena (reservation for Gansabawa road), both to be declared the property of the Crown under the Waste Lands Ordinances ; on the east by Helambagahamulawatta and Helembagahamulakumbura both claimed by J. M. de Mel ; on the south by Helambagahamulakumbura claimed by J. M. de Mel ; on the west by Helambagahamulahena to be declared the property of the Crown under the Waste Lands Ordinances.



Surveyor-General's Office,  
Colombo, March 11, 1920.

Scale of 4 Chains to an Inch.

F. J. SALMON,  
for Acting Surveyor-General.

March 23, 1920.

N. A. HAMPTON,  
Special Officer.

## Uva S. O. No. 2,448.

Order under Section 4, Sub-section (1), of "The Waste Lands Ordinances of 1897, 1899, 1900, and 1903,"  
declaring Lands to be Crown Property.

In the matter of the lands commonly called or known as Bogaha-arawepatana *alias* Rawanaellekandetalawa, &c., situate in the village of Rawanaella, in the Kumbalwela korale of the Yatikinda division, in the Province of Uva, and of "The Waste Lands Ordinances of 1897, 1899, 1900, and 1903."

WHEREAS in pursuance of section 1 of the said Ordinances it was duly notified on the 28th day of September, 1917, that if no claim to the lands commonly called or known as Bogaha-arawepatana *alias* Rawanaellekandetalawa, &c., situate in the village of Rawanaella, in the Kumbalwela korale of the Yatikinda division, in the Province of Uva, containing in extent 77 acres 1 rood and 35 perches, and shown as lots 6, 31, 31A, 33A, 33B, 47, 47G, 47I, 55, 64, 64A, 81, 82, 83, 84, 85, 90, 91, 92, 93, 93½, 94, 95, 105, 62, 63, 1, 2, 3, 3½, 3¾, 4, 5, 8, 9, 10, 21, 32, 52, 72, 72½, 73, 74, 89, and 98 in block survey preliminary plan 280 and in the annexed diagrams, was made to John Murray Davies, Special Officer appointed under section 28 of the said Ordinances, within the period of three months from the date specified in such notice, such lands would be declared the property of the Crown, and dealt with on account of the Crown (*vide* Notice No. 6,588):

And whereas (1) Beennegedera Ratnayaka Mudiyansele Siribadde made claim to the above-mentioned lot 6, and whereas the said 1st claimant, by an agreement in writing dated the 10th day of July, 1918, whereby in consideration of being declared the purchaser of ½ an acre more or less of lot 6 of the said notice and of the block survey preliminary plan 280, now shown as lot 6A on the same block survey preliminary plan, for a sum of Rupees Five (Rs. 5), withdrew claim to the above-mentioned lot 6 of this order; and whereas (2) Pussellemankadagedera Rajapakse Randunu Dewayalage Dantuwa, and (3) Rajapakse Randunu Dewayalage Pussellemankadagedera Rankonda made claim to lot 60 and to the above-mentioned lots 47, 47G, 47I, 64, 64A, 62, and 63; and whereas the said 2nd and 3rd claimants entered into an agreement in writing dated the 10th day of July, 1918, whereby in consideration (a) of the Settlement Officer abandoning from the notice and admitting as private property outside the Waste Lands Ordinances, 1 acre more or less of lot 47 and ½ acre more or less of lot 64, both of the notice and of the block survey preliminary plan 280, now shown as lots 47B and 64B respectively on the same block survey preliminary plan, and (b) of the said 2nd claimant being declared the owner of ½ acre more or less of lot 64, and (c) of the said 3rd claimant being declared the owner of ½ acre more or less of lots 60 and 64, both of the notice and of the block survey preliminary plan 280, now shown as lots 64D, 60A, and 64E respectively, on the same block survey preliminary plan they withdrew claim to the remainder of lot 60 in consideration, and whereas by same agreement the said 2nd and 3rd claimants (a) of the said 2nd claimant being declared the purchaser of 1 acre more or less of lot 47, and 2 acres more or less of lot 64, both of the notice and of the block survey preliminary plan 280, now shown as lots 47F and 64C respectively on the same block survey preliminary plan for sums of Rupees Eight (Rs. 8) and Rupees Sixteen (Rs. 16), respectively, and (b) of the said 3rd claimant being declared the purchaser of 2 acres more or less of lot 47 of the notice and of the block survey preliminary plan 280, now shown as lot 47H on the same block survey preliminary plan, for a sum of Rupees Sixteen (Rs. 16), withdrew claim to the above-mentioned lots 47, 47G, 47I, 64, 64A, 62, and 63 of this order; and whereas (4) Kahagollegedera Weerasinghe Mudiyansele Punchirilage Appuhami made claim to the above-mentioned lots 47, 47G, 47I, and 63; and whereas the said 4th claimant by an agreement in writing dated the 10th day of July, 1918, whereby in consideration of being declared the purchaser of 1½ roods more or less of lot 47 of the notice and of the block survey preliminary plan 280, now shown as lot 47E on the same block survey preliminary plan for a sum of Rupees Four (Rs. 4), withdrew claim to the above-mentioned lots 47, 47G, 47I, and 63 of this order; and whereas (5) Bentota Gamage Punchi Appuhami made claim to the above-mentioned lot 55; and whereas the said 5th claimant by an agreement in writing dated the 10th day of July, 1918, whereby in consideration of being declared the purchaser of 30 perches more or less of lot 55 of the notice and of the block survey preliminary plan 280, now shown as lot 55A on the same block survey preliminary plan, for a sum of Rupees Five (Rs. 5), withdrew claim to the above-mentioned lot 55 of this order; and whereas (6) Kahagollegedera Banda made claim to the above-mentioned lots 33A and 33B; and whereas the said 6th claimant by an agreement in writing dated the 10th day of July, 1918, whereby in consideration of being declared the purchaser of ½ an acre more or less of lot 33 of the notice and of the block survey preliminary plan 280, now shown as lot 33C on the same block survey preliminary plan, for a sum of Rupees Five (Rs. 5), withdrew claim to the above-mentioned lots 33A and 33B of this order; and whereas (7) Kahagollegedera Mutu Menika made claim to lot 60 and to the above-mentioned lots 33A, 33B, 47, 47G, 47I, 62, and 63; and whereas the said 7th claimant entered into an agreement in writing dated the 10th day of July, 1918, whereby in consideration of being declared the owner of 1 acre more or less of lot 60 of the notice and of the block survey preliminary plan 280, now shown as lot 60 on the same block survey preliminary plan he withdrew claim to the remainder of lot 60 of the notice; and whereas by the same agreement the said 7th claimant in consideration of being declared the purchaser of 1½ acres more or less and 1½ acres more or less of lots 33 and 47 respectively of the notice and of the block survey preliminary plan 280, now shown as lots 33 and 47C respectively on the same block survey preliminary plan, for sums of Rupees Ten (Rs. 10), and Rupees Twelve (Rs. 12), respectively, withdrew claim to the above-mentioned lots 33A, 33B, 47, 47G, 47I, 62, and 63 of this order; and whereas (8) Elle Mahagedera Ratnayaka Mudiyansele Menikrala made claim to the above-mentioned lots 47, 47G, 47I, 55, and 63, and whereas the said 8th claimant by an agreement in writing dated the 10th day of July, 1918, whereby in consideration of being declared the purchaser of 30 perches more or less and 30 perches more or less of lots 47 and 55 respectively, both of the notice and of the block survey preliminary plan 280, now shown as lots 47D and 55B respectively on the same block survey preliminary plan, for a sum of Rupees Nine (Rs. 9), withdrew claim to the above-mentioned lots 47, 47G, 47I, 55, and 63 of this order; and whereas (9) Bandaranayaka Herat Mudiyansele Heen Bandar Katugaha, (10) Bandaranayaka Herat Mudiyansele Punchi Bandar Katugaha, and (11) Bandaranayaka Herat Mudiyansele Gunadasa Bandar Katugaha, made claim to the above-mentioned lots 47, 47G, 47I, 81, 82, 83, 84, 85, 90, 91, 92, 93, 93½, 94, 95, 105, 52, 72, 72½, 73, 74, 89, and 98; and whereas the said 9th, 10th, and 11th claimants by an agreement in writing dated the 17th, 20th, and 29th days of July, 1918, whereby in consideration of (a) their being declared the owners of lot 80, 5 acres more or less of lot 85 and 9 acres more or less of lots 105, all of the notice and of the block survey preliminary plan 280, now shown as lots 80, 85A, and 105A respectively on the same block survey preliminary plan, in the proportions of ¼ to the 9th claimant, ½ to the 10th claimant, and ¼ to the 11th claimant, (b) the Settlement Officer settling as private property outside the Waste Lands Ordinances lots 75, 76, 77, 78, 79, 86, 87, 88, 96, 97, 99, 100, and 101, and (c) their being declared in the same shares the purchasers of 1½ acres more or less of lot 47 of the notice and of the block survey preliminary plan 280, now shown as lot 47A on the same block survey preliminary plan, for a sum of Rupees Eleven and Cents Twenty-five (Rs. 11 25), withdrew claim to the above-mentioned lots 85, 105, 47, 47G, 47I, 52, 72, 72½, 73, 74, 81, 82, 83, 84, 89, 90, 91, 92, 93, 93½, 94, 95, and 98 of this order; and whereas (12) Attalekumbure Idame Aparakke Jayasundera Mudiyansele Appuhamy, as trustee of the Rawanaella Vihare, made claim to the above-mentioned lots 31, 31A, 1, 2, 3, 3½, 4, 3¾, 5, 8, 9, 10, 21, 32, 47, 47G, and 47I; and whereas the said 12th claimant as trustee of the Rawanaella Vihare, (a) in consideration of the said Vihare being declared the owner of lot 30 and of 1 acre more or less of lot 31, both of the notice and of the block survey preliminary plan 280, that portion of lot 31 being now shown as lot 31B on the same block survey preliminary plan, withdrew claim to the above-mentioned lots 31, 31A, 1, 2, 3, 3½, 3¾, 4, 5, 8, 9, 10, 21, and 32 of this order, and (b) in consideration of the said Vihare being declared the purchaser of 2 acres more or less of lot 47 of the notice and of the block survey preliminary plan 280, upon payment of a sum of Rupees Thirty-two (Rs. 32) to the Government Agent at Badulla, on or before the 10th day of November, 1918, withdrew claim to the above-mentioned lots 47G and 47I of this order; and whereas it was further

agreed that in default of such payment the claim of the said claimant, on behalf of the said Vihare, to the said portion of land in respect of which the said payment was to be made should also be considered to have been withdrawn, and the said portion of land should be declared to be the property of the Crown; and whereas the said claimant on behalf of the said Vihare, has failed to make the said payment in respect of the said portion of land, now shown as lot 47 on the same block survey preliminary plan by the due date, I, Mungo Tennent Archibald, Special Officer appointed under section 23 of the said Ordinances, under and by virtue of the powers vested in me in that behalf by section 4 of the said Ordinances, do hereby on this 12th day of January, 1920, order and declare under section 4, sub-section (1), of the said Ordinances, that the said lands, as more fully described herein below, are the property of the Crown.

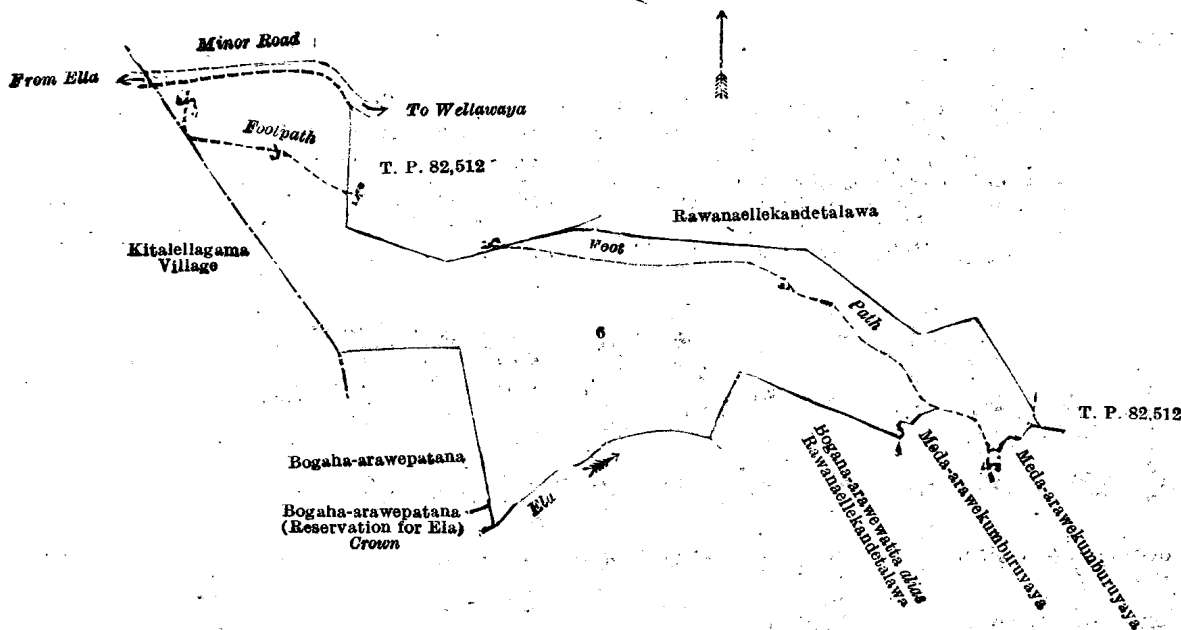
*Description of the Lands referred to.*

The following lots situated in the village of Rawanaella, in the Kumbalwela korale of the Yatikinda division, in the Province of Uva, as described in the annexed diagrams :—

I.—Block survey preliminary plan 280.

Lot.	Name of Land.	Extent, A. R. P.
6 ..	Bogaha-arawepatana <i>alias</i> Rawanaellekandetalawa (Exclusive of the footpath passing through the land.)	5 2 20

and bounded as follows : on the north by the minor road from Ella to Wellawaya, T. P. 82,512, Rawanaellekandetalawa, (private); on the east by T. P. 82,512, Meda-arawekumburuyaya, claimed by the trustees of Elle Vihare; on the south by Bogaha-arawewatta *alias* Rawanaellekandetalawa sold to Beenegedara Ratnayaka Mudiyansele Siri Badde under the Waste Lands Ordinances, an ela, Bogaha-arawepatana (reservation for ela) to be declared the property of the Crown under the Waste Lands Ordinances, Bogaha-arawepatana (private); on the west by the village limit of Kitalellagama.



Surveyor-General's Office,  
Colombo, November 25, 1919.

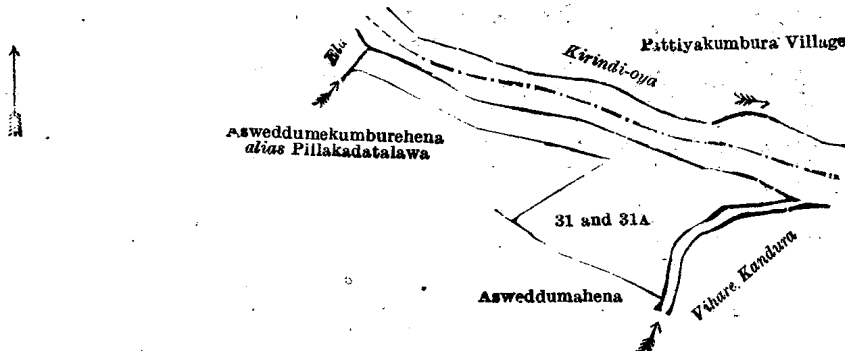
Scale of 4 Chains to an Inch.

H. P. HARRISON,  
for Surveyor-General.

II.—Block survey preliminary plan 280.

Lot.	Name of Land.	Extent, A. R. P.
31 ..	Asweddumekumburehena <i>alias</i> Pillakadatalawa	0 3 10
31A ..	Do. (reservation for Kirindi-oya)	0 1 10
		1 0 20

and bounded as follows : on the north by Kirindi-oya; on the east by Viharekandura; on the south by Asweddumahena to be declared the property of Attalekumbureidame Appraka Jayasundera Mudiyansele Appuhamy, as trustee of the Rawanaella Vihare under the Waste Lands Ordinances; on the west by Asweddumekumburehena *alias* Pillakadatalawa to be declared the property of Attalekumbureidame Appraka Jayasundera Mudiyansele Appuhamy, as trustee of the Rawanaella Vihare under the Waste Lands Ordinances, an ela.



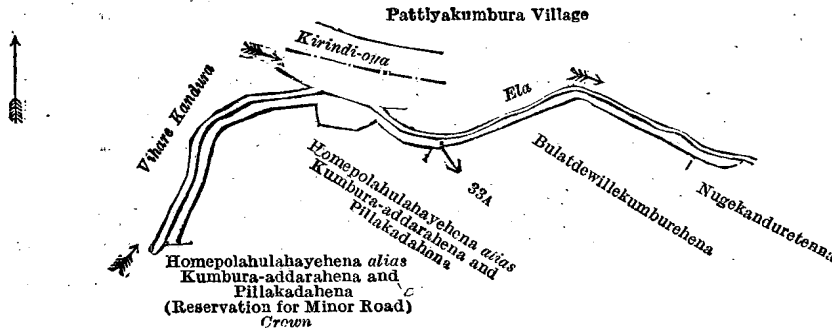
Surveyor-General's Office,  
Colombo, November 25, 1919.

Scale of 4 Chains to an Inch.

H. P. HARRISON,  
for Surveyor-General.

Lot.	Name of Land.	III.—Block survey preliminary plan 280.	Extent, A. R. P.
33A	Homepolahulayahayehena <i>alias</i> Kumbura-addarahena and Pillakadahena (reservation for stream)		0 1 5

and bounded as follows : on the north by Kirindi-oya, an ela (the village limit of Pattiyakumbura) ; on the east by an ela, Nugekanduretenne claimed by Weerātunga Mudiyansele Bandara Menika ; on the south by Bulatdewillekumburehena sold to Kahagollegedara Banda under the Waste Lands Ordinances, Homepolahulayahayehena *alias* Kumbura-addarahena and Pillakadahena sold to Kahagollegedara Muttu Menika under the Waste Lands Ordinances ; on the west by Homepolahulayahayehena *alias* Kumbura-addarahena and Pillakadehena (reservation for minor road) to be declared the property of the Crown under the Waste Lands Ordinances, the Viharekandura.



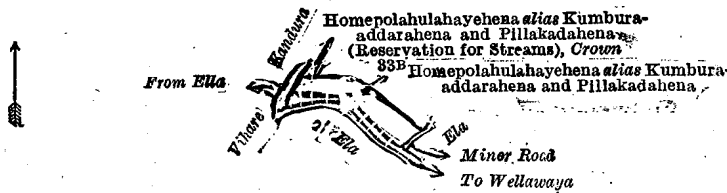
Surveyor-General's Office,  
Colombo, November 25, 1919.

Scale of 4 Chains to an Inch.

H. P. HARRISON,  
for Surveyor-General.

Lot.	Name of Land.	IV.—Block survey preliminary plan 280.	Extent, A. R. P.
33B	Homepolahulayahayehena <i>alias</i> Kumbura-addarahena and Pillakadahena (reservation for minor road)		0 0 22

and bounded as follows : on the north by Homepolahulayahayehena *alias* Kumbura-addarahena and Pillakadahena (reservation for streams) to be declared the property of the Crown under the Waste Lands Ordinances, Homepolahulayahayehena *alias* Kumbura-addarahena and Pillakadahena sold to Kahagollegedara Mutu Menika under the Waste Lands Ordinances ; on the east by an ela ; on the south by an ela ; on the west by Viharekandura.



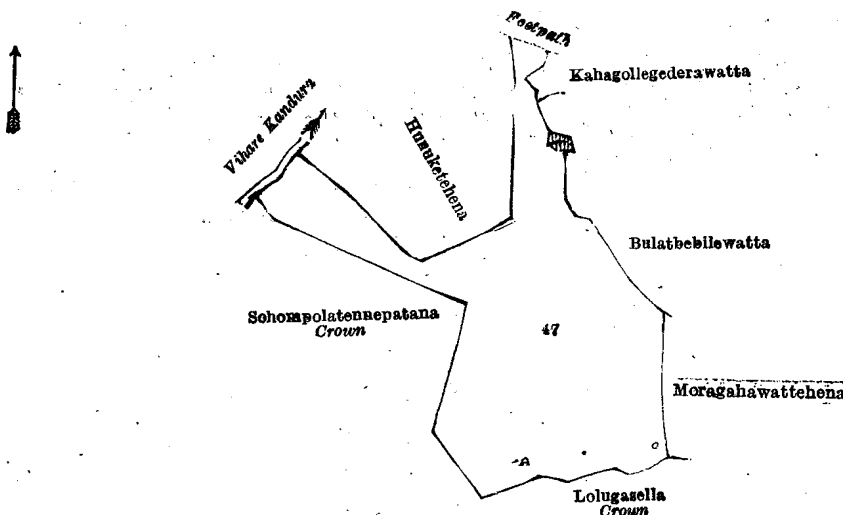
Surveyor-General's Office,  
Colombo, November 25, 1919.

Scale of 4 Chains to an Inch.

H. P. HARRISON,  
for Surveyor-General.

Lot.	Name of Land.	V.—Block survey preliminary plan 280.	Extent, A. R. P.
47	Hunuketehena		3 0 9

and bounded as follows : on the north by Viharekandura, Hunuketehena (private), a footpath, Kahagollegedarawatta claimed by Rawana Weerakoon Mudiyansele Ran Menika and others, Bulatbebiwatta claimed by K. Banda Gamarala and others ; on the east by Moragahawattchena sold to Bandaranyaka Herat Mudiyansele Heen, Bandar Katugaha and others under the Waste Lands Ordinances ; on the south by Lolugasella declared to be the property of the Crown under the Waste Lands Ordinances ; on the west by Sohompolatennepatana declared to be the property of the Crown under the Waste Lands Ordinances.



Surveyor-General's Office,  
Colombo, November 20, 1919.

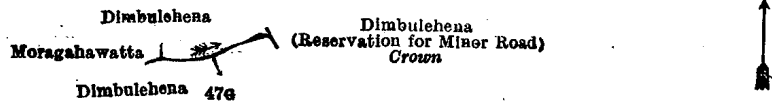
Scale of 4 Chains to an Inch.

H. P. HARRISON,  
for Surveyor-General.

VI.—Block survey preliminary plan 280.

Lot.	Name of Land.	Extent, A. R. P.
47G	Maladola (stream)	0 0 3

and bounded as follows : on the north by Dimbulehena sold to Pussellamankadagedera Rajapaksa Randunu Dewayalage Dantuwa under the Waste Lands Ordinances ; on the east by Dimbulehena (reservation for minor road) to be declared the property of the Crown under the Waste Lands Ordinances ; on the south by Dimbulehena sold to Rajapaksa Randunu Dewayalage Pussellamankadagedera Rankonda under the Waste Lands Ordinances ; on the west by Moragahawatta (private).



Surveyor-General's Office,  
Colombo, November 25, 1919.

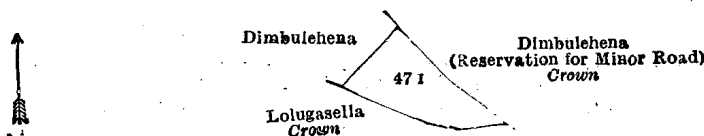
Scale of 4 Chains to an Inch.

H. P. HARRISON,  
for Surveyor-General.

VII.—Block survey preliminary plan 280.

Lot.	Name of Land.	Extent, A. R. P.
47I	Dimbulehena	0 1 9

and bounded as follows : on the north and east by Dimbulehena (reservation for minor road) to be declared the property of the Crown under the Waste Lands Ordinances ; on the south by Lolugasella declared to be the property of the Crown under the Waste Lands Ordinances ; on the west by Dimbulehena sold to Rajapaksa Randunu Dewayalage Pussellamankadagedera Rankonda under the Waste Lands Ordinances.



Surveyor-General's Office,  
Colombo, November 25, 1919.

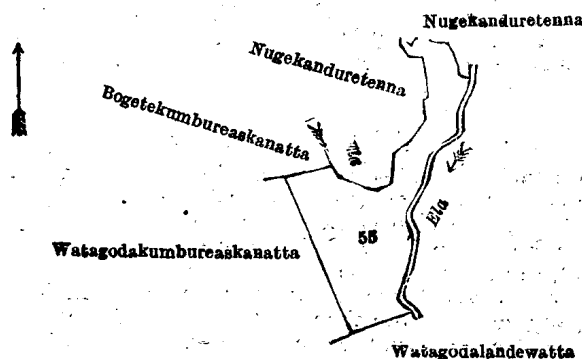
Scale of 4 Chains to an Inch.

H. P. HARRISON,  
for Surveyor-General.

VIII.—Block survey preliminary plan 280.

Lot.	Name of Land.	Extent, A. R. P.
55	Watagodatenna alias Wattegodakumburekele	0 3 8

and bounded as follows : on the north by Bogetekumbureaskanatta sold to Bentota Gamage Puchi Appuhamy under the Waste Lands Ordinances, Nugakanduretenna claimed by Rawana Weerakoon Mudiyansele Ran Menika, Nugakanduretenna claimed by Weeratunga Mudiyansele Bandara Menika ; on the east by an ela ; on the south by Watagodalandewatta claimed by P. Dantuwa ; on the west by Watagodakumbureaskanatta sold to Ellemahagedera Ratnayaka Mudiyansele Menikrala under the Waste Lands Ordinances.



Surveyor-General's Office,  
Colombo, November 25, 1919.

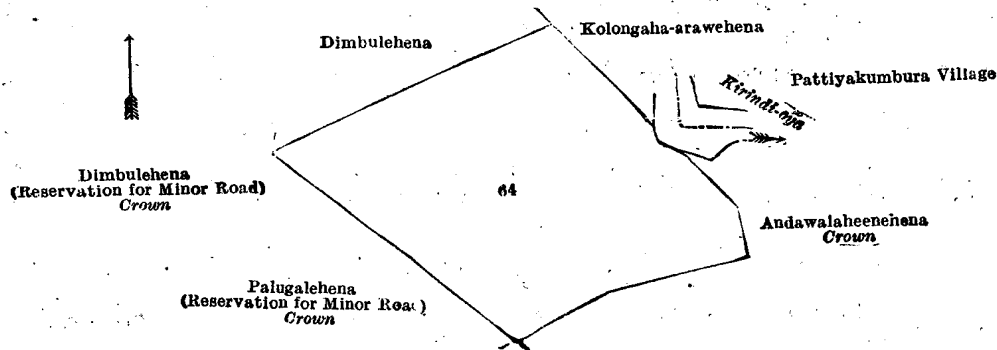
Scale of 4 Chains to an Inch.

H. P. HARRISON,  
for Surveyor-General.

## IX.—Block survey preliminary plan 280.

Lot.	Name of Land.	Extent, A. R. P.
64	Diyakandurahena <i>alias</i> Pussellamankadahena	3 2 33

and bounded as follows: on the north by Dimbuléhena sold to Pussellamankadagedera Rajapaksa Randunu Dewayalage Dantuwa under the Waste Lands Ordinances, Kolongaharawehena (private); on the east by Kolongaha-arawehena (private), the Kirindi-oya (the village limit of Pattiyakumbura), Andawalaheenehena to be declared the property of the Crown under the Waste Lands Ordinances; on the south by Andawalaheenehena to be declared the property of the Crown under the Waste Lands Ordinances, Palugalehena (reservation for minor road) to be declared the property of the Crown under the Waste Lands Ordinances; on the west by Palugalehena (reservation for minor road) to be declared the property of the Crown under the Waste Lands Ordinances, Dimbulehena (reservation for minor road) to be declared the property of the Crown under the Waste Lands Ordinances.



Surveyor-General's Office,  
Colombo, November 25, 1919.

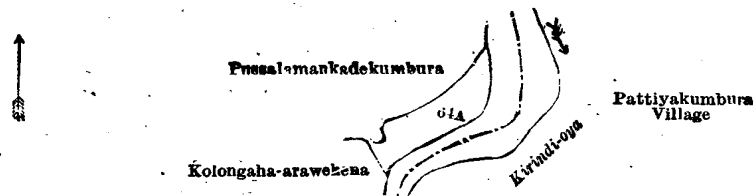
Scale of 4 Chains to an Inch.

H. P. HARRISON,  
for Surveyor-General.

## X.—Block survey preliminary plan 280.

Lot.	Name of Land.	Extent, A. R. P.
64A	Yatiturekolongaha-arawehena	0 0 34

and bounded as follows: on the north by Pusselamankadakumbura claimed by Pusselamankada Rankonda and another on the east and south by the Kirindi-oya (the village limit of Pattiyakumbura); on the west by Kolongaha-arawehena (private), Pusselamankadakumbura claimed by Pusselamankada Rankonda and another.



Surveyor-General's Office,  
Colombo, November 25, 1919.

Scale of 4 Chains to an Inch.

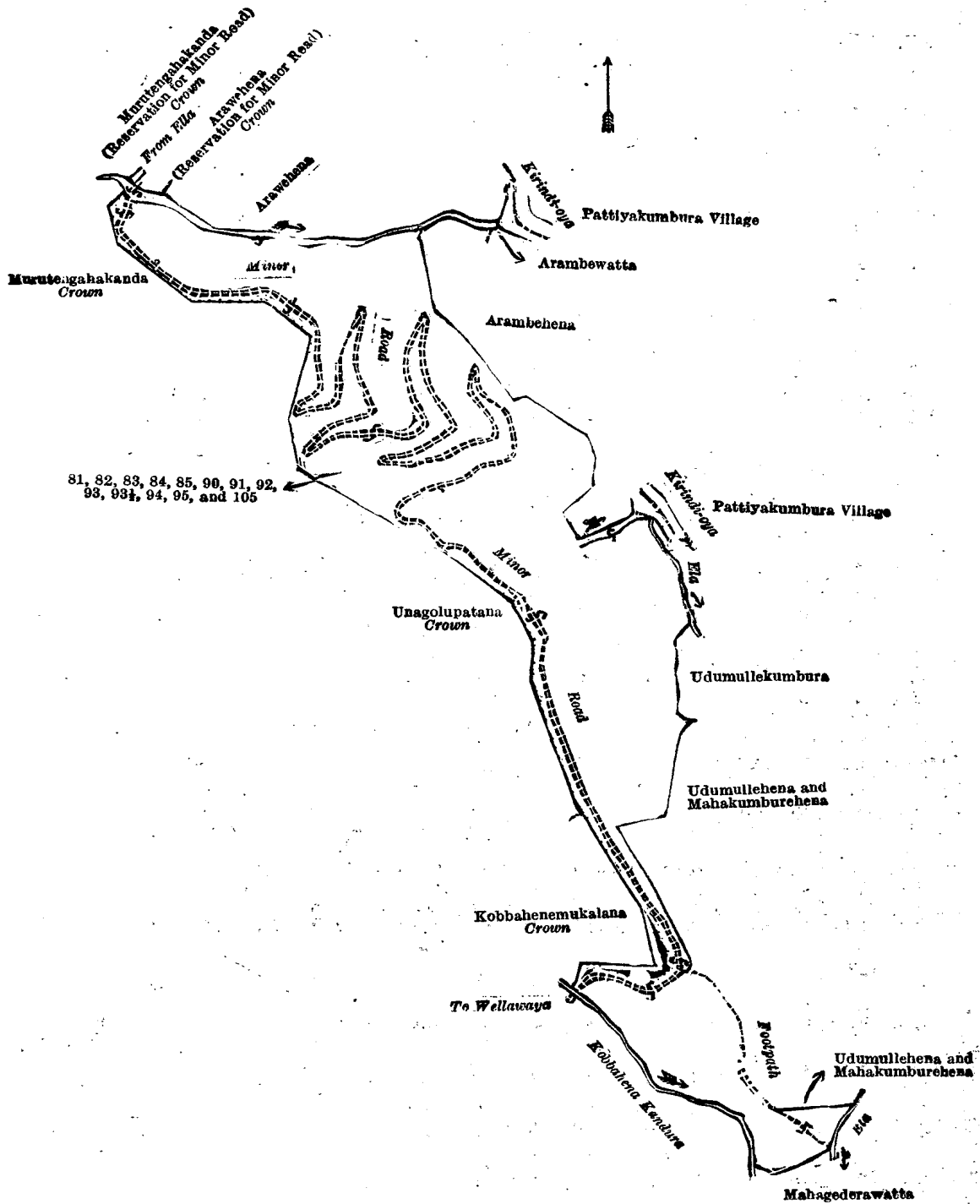
H. P. HARRISON,  
for Surveyor-General.

## XI.—Block survey preliminary plan 280.

Lot.	Name of Land.	Extent, A. R. P.	Lot.	Name of Land.	Extent, A. R. P.
81	Etakehelara (stream)	0 2 21	93	Udumulletalawa, Udumullekumalana (reservation for minor road)	0 3 34
82	Do.	0 0 6	93½	Udumullehena (do.)	0 2 9
83	Unagolupatana (reservation for minor road)	5 2 16	94	Udumulletalawa	3 0 24
84	Do.	4 2 27	95	Udumullekumalana	5 1 11
85	Arambehena <i>alias</i> Arambemukalana	3 3 2	105	Mahakumburehena <i>alias</i> Udumullehena	4 1 15
90	Unagolupatana	2 1 21			
91	Unagoluara (stream)	0 2 18			32 0 6
92	Do.	0 0 2			

and bounded as follows: on the north by Murutengahakanda (reservation for minor road) to be declared the property of the Crown under the Waste Lands Ordinances, Arawehena (reservation for minor road) to be declared the property of the Crown under the Waste Lands Ordinances, Arawehena to be declared the property of Bandaranayaka Herat Mudiyansele Heen Bandar Katugaha and others under the Waste Lands Ordinances; on the east by Kirindi-oya (the village limit of Pattiyakumbura), Arambewatta (private), Arambehena to be declared the property of Bandaranayaka Herat Mudiyansele Heen Bandar Katugaha and others under the Waste Lands Ordinances, Kirindi-oya (the village limit of Pattiyakumbura), an ela, Udumullekumbura (private), Udumullehena and Mahakumburehena to be declared the property of Bandaranayaka Herat Mudiyansele Heen Bandar Katugaha and others under the Waste Lands Ordinances, a footpath, Udumullehena and Mahakumburehena to be declared the property of Bandaranayaka Herat Mudiyansele Heen Bandar Katugaha and others under the Waste Lands Ordinances; on the south by an ela, Mahagederawatta claimed by Dambawinne Ratemahatmaya, the Kobbahenakandura; on the west by Kobbahenamukalana to be declared the property of the Crown under the Waste Lands Ordinances, Unagolupatana declared to be the property of the Crown under the Waste Lands Ordinances, Murutengahakanda declared to be the property of the Crown under the Waste Lands Ordinances.





Surveyor-General's Office,  
Colombo, November 25, 1919.

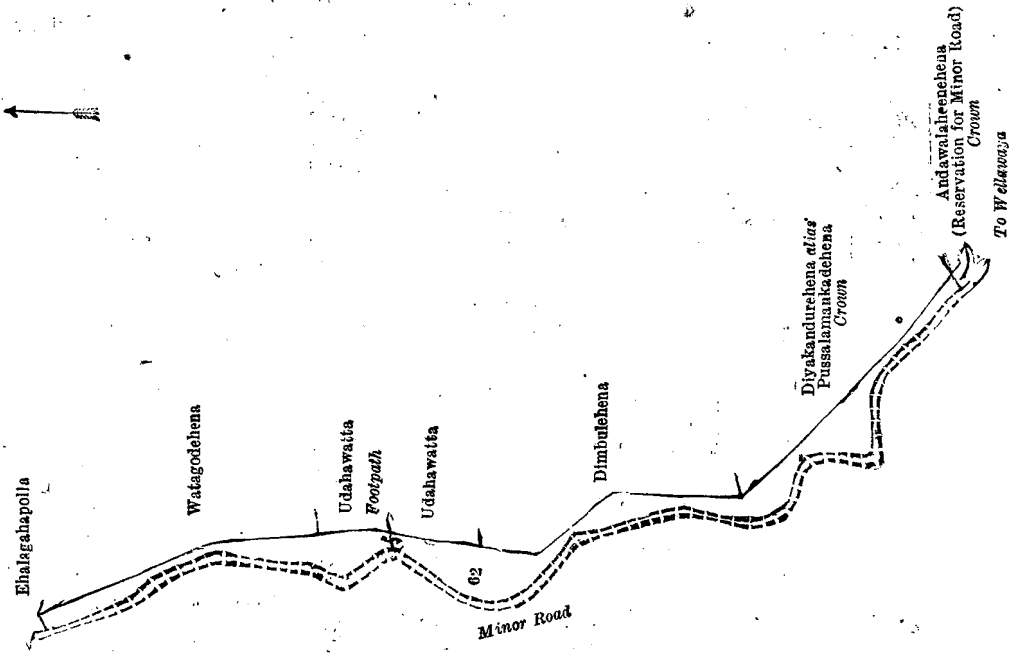
Scale of 8 Chains to an Inch.

H. P. HARRISON,  
for Surveyor-General.

XII.—Block survey preliminary plan 280.

Lot.	Name of Land.	Extent, A. R. P.
62	Watagodehena, Palugalehena, Dimbulehena (reservation for minor road)	1 0 26

and bounded as follows : on the north by Ehalagahapolla claimed by Rawana Weerakoon Mudiyansele Mutu Menika ; on the east by Watagodehena to be declared the property of Kahagollegedera Mutu Menika under the Waste Lands Ordinances, Udahawatta to be declared the property of Rajapaksa Randunudewayalage Pussellamankadagedera Rankonda under the Waste Lands Ordinances, Udahawatta to be declared the property of Pussellamankadagedera Rajapaksa Randunudewayalage Dantuwa under the Waste Lands Ordinances, Dimbulehena to be declared the property of Pussellamankadagedera Rajapaksa Randunudewayalage Dantuwa under the Waste Lands Ordinances, Diyakandurehena *alias* Pussellamankadehena to be declared the property of the Crown under the Waste Lands Ordinances ; on the south by Andawalaheenehena (reservation for minor road) to be declared the property of the Crown under the Waste Lands Ordinances ; on the west by the minor road from Wellawaya to Ella.



Surveyor-General's Office,  
Colombo, November 25, 1919.

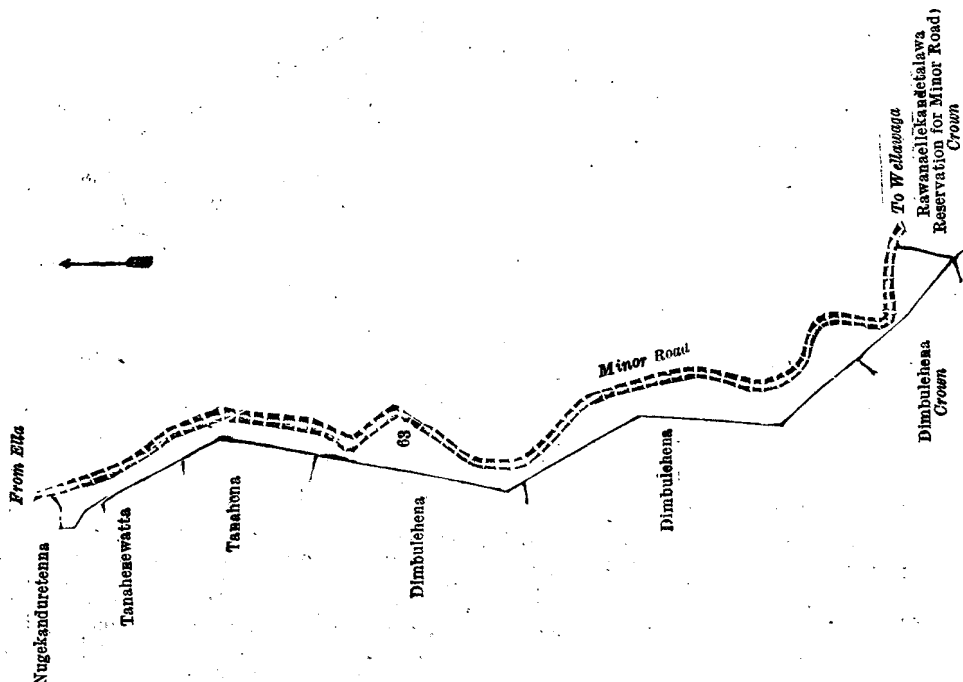
Scale of 4 Chains to an Inch.

H. P. HARRISON,  
for Surveyor-General.

XIII.—Block survey preliminary plan 280.

Lot.	Name of Land.	Extent, A. B. P.
63	Tanahena, Pahalagederatennehena, Dimbulehena (reservation for minor road)	1 1 1

and bounded as follows : on the north by Nugekanduratenna claimed by Kahagollegedera Banda Gamarala and others, the minor road from Ella to Wellawaya ; on the east by the minor road from Ella to Wellawaya, Rawanaellekandetalawa (reservation for minor road) to be declared the property of the Crown under the Waste Lands Ordinances ; on the south by Dimbulehena to be declared the property of the Crown under the Waste Lands Ordinances ; on the west by Dimbulehena sold to Rajapaksa Randunu Dewayalage Pussellamankadagedera Rankonda under the Waste Lands Ordinances, Dimbulehena sold to Pussellamankadagedera Rajapaksa Randunu Dewayalage Dantuwa under the Waste Lands Ordinances, Tanahena sold to Kahagollegedera Mutu Menika under the Waste Lands Ordinances, Tanahenewatta sold to Kahagollegedera Weerasinghe Mudiyanseleage Punchiralage Appuhamy under the Waste Lands Ordinances.



Surveyor-General's Office,  
Colombo, November 25, 1919.

Scale of 4 Chains to an Inch.

H. P. HARRISON,  
for Surveyor-General.

## XIV.—Block survey preliminary plan 280.

Lot.	Name of Land.	Extent, A. R. P.
1	Part of Kirindi-oya (river)	9 3 10.

and bounded as follows: on the north and east by the village limit of Pattiyakumbura (part of Kirindi-oya); on the south by Maha-oya, Medawelakumbura (private), Galketiya-watta claimed by Galketiye Kiribanda, Medawelakumbura (private), Udumullekumbura (private), Hewanilewattakumbura ditto, Hewanilewatta ditto, Hewanilewattakumbura ditto, Udumullekumbura to be declared the property of the Crown under the Waste Lands Ordinances, Unagulu-ara, Arambehena to be declared the property of Bandaranayaka Herat Mudiyanse-lage Heen Bandar Katugaha and others under the Waste Lands Ordinances, Arambekumbura (private), Arambewatta (private), Etakehel-ara, Arawehena to be declared the property of Bandaranayaka Herat Mudiyanse-lage Heen Bandar Katugaha and others under the Waste Lands Ordinances, Arawekumbura (private), Radigewatta (private); on the west by Andawalahennehena to be declared the property of the Crown under the Waste Lands Ordinances, Manhenekandura, Andawalahennehena to be declared the property of the Crown under the Waste Lands Ordinances, Diyakandurehena *alias* Pussalamankadehena to be declared the property of the Crown under the Waste Lands Ordinances, Kolongaha-arawehena (private), Yatilturekolongaha-arawehena to be declared the property of the Crown under the Waste Lands Ordinances, Pussalamankadekumbura claimed by Pussalamankade Rankonda and another, Pussalamankadewatta claimed by Pussalamankade Rankonda and others, Nugekanduretennemukalana to be declared the property of the Crown under the Waste Lands Ordinances, Oya-arawa claimed by B. G. Punchiappu Bass, Kumbura-addarahena to be declared the property of the Crown under the Waste Lands Ordinances, Homapolahulahayehena *alias* Kumbura-addarahena and Pillakadahena (reservation for streams) to be declared the property of the Crown under the Waste Lands Ordinances, Viharekandura, Asweddumekumburehena *alias* Pillakadatalawa (reservation for Kirindi-oya) to be declared the property of the Crown under the Waste Lands Ordinances, T. P. 82,512, Natharanwalgodahena (reservation for minor road) to be declared the property of the Crown under the Waste Lands Ordinances, the minor road from Wellawaya to Ella, the village limit of Kitalellagama.

[For Diagram see page 960.]

## XV.—Block survey preliminary plan 280.

Lot.	Name of Land.	Extent, A. R. P.	Lot.	Name of Land.	Extent, A. R. P.
2	Natharanwalgodahena (reservation for minor road)	0 0 18	3½	Part of minor road	0 0 37
3	Part of minor road	0 0 15			0 3 38
3½	Dò.	0 2 8			

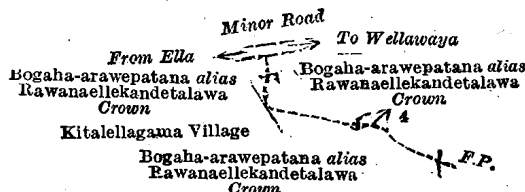
and bounded as follows: on the north by Kirindi-oya (the village limit of Pattiyakumbura) T. P. 82,512; on the east by Pillakadekumburewatta claimed by the trustees of Elle Vihare, Asweddumakumburehena *alias* Pillakadatalawa to be declared the property of Attalekumbureidame Appraka Jayasundera Mudiyanse-lage Appuhamy, as trustee of the Rawanaella Vihare under the Waste Lands Ordinances, Asweddumehena to be declared the property of Attalekumbureidame Appraka Jayasundera Mudiyanse-lage Appuhamy, as trustee of the Rawanaella Vihare under the Waste Lands Ordinances, Pitahakumbura claimed by trustees of Elle Vihare, Asweddumehena to be declared the property of Attalekumbureidame Appraka Jayasundera Mudiyanse-lage Appuhamy as trustee of the Rawanaella Vihare under the Waste Lands Ordinances, Home-polahulahayehena *alias* Kumbura-addarahena and Pillakadehena (reservation for minor road) to be declared the property of the Crown under the Waste Lands Ordinances; on the south by an ela, Pitahahena claimed by Elle Vihare, an ela, T. P. 82,512; on the west by Bogaha-arawepatana *alias* Rawanaellekandetalawa to be declared the property of the Crown under the Waste Lands Ordinances, the village limit of Kitalellagama.

[For Diagram see page 961.]

## XVI.—Block survey preliminary plan 280.

Lot.	Name of Land.	Extent, A. R. P.
4	Adipara (footpath)	0 0 3

and bounded as follows: on the north by the minor road from Ella to Wellawaya; on the east and south by Bogaha-arawepatana *alias* Rawanaellekandetalawa to be declared the property of the Crown under the Waste Lands Ordinances; on the west by the village limit of Kitalellagama, Bogaha-arawepatana *alias* Rawanaellekandetalawa to be declared the property of the Crown under the Waste Lands Ordinances.



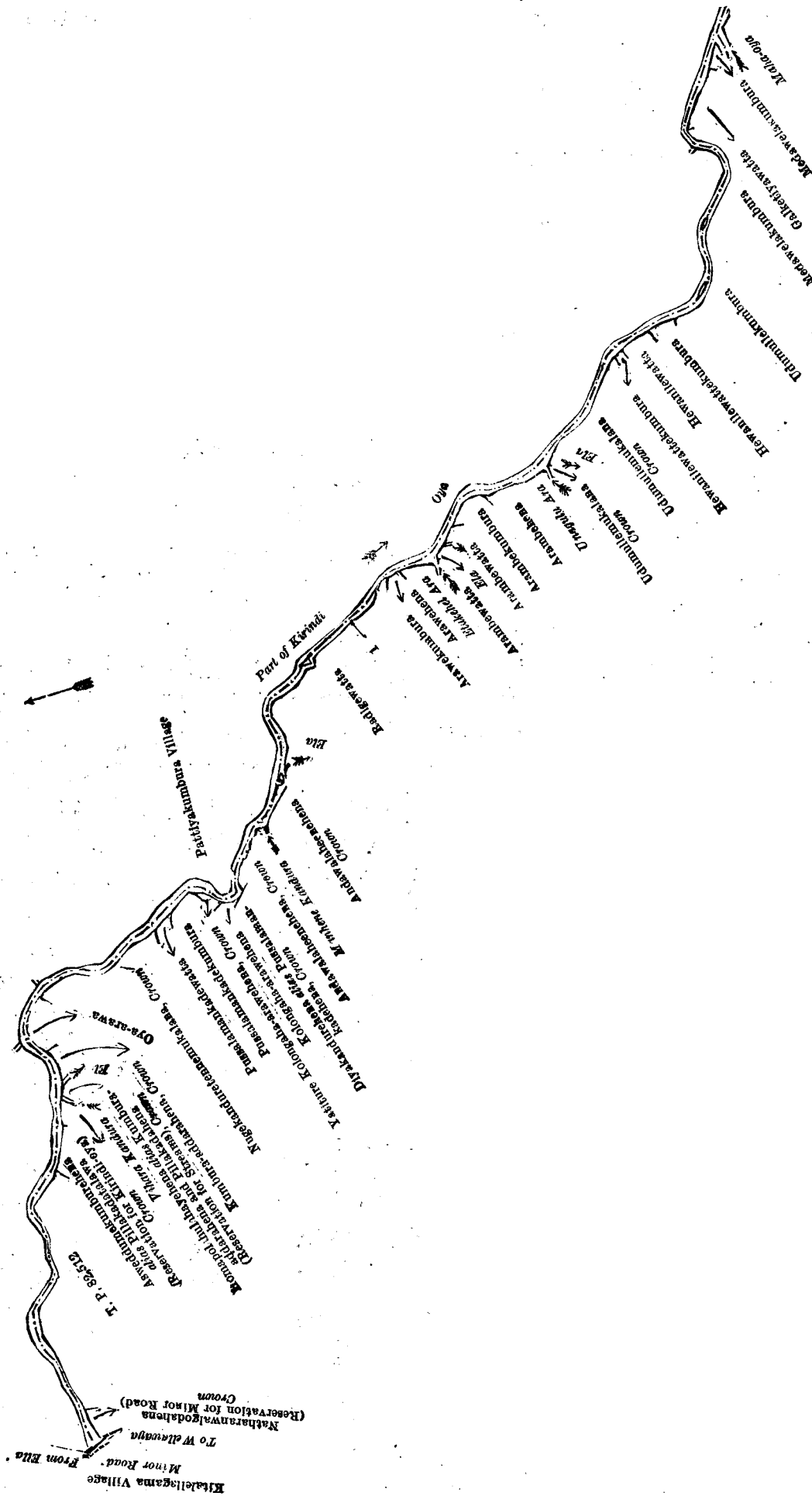
Surveyor-General's Office,  
Colombo, November 25, 1919.

Scale of 4 Chains to an Inch.

H. P. HARRISON,  
for Surveyor-General.

## XVII.—Block survey preliminary plan 280.

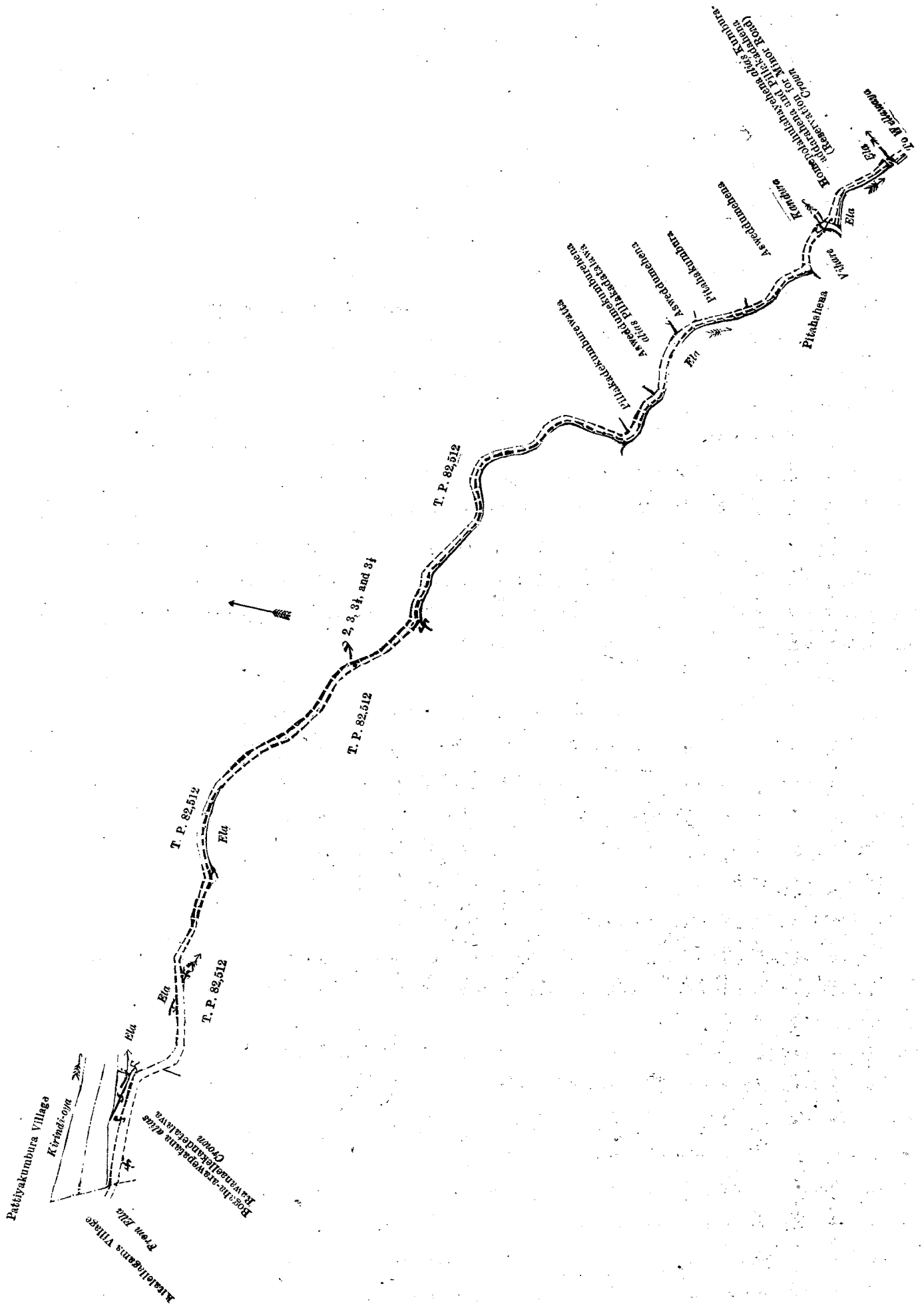
Lot.	Name of Land.	Extent, A. R. P.
5	Adipara (footpath)	0 0 11



Surveyor-General's Office,  
Colombo, November 25, 1919.

Scale of 16 Chains to an Inch.

H. P. HARRISON,  
for Surveyor-General.

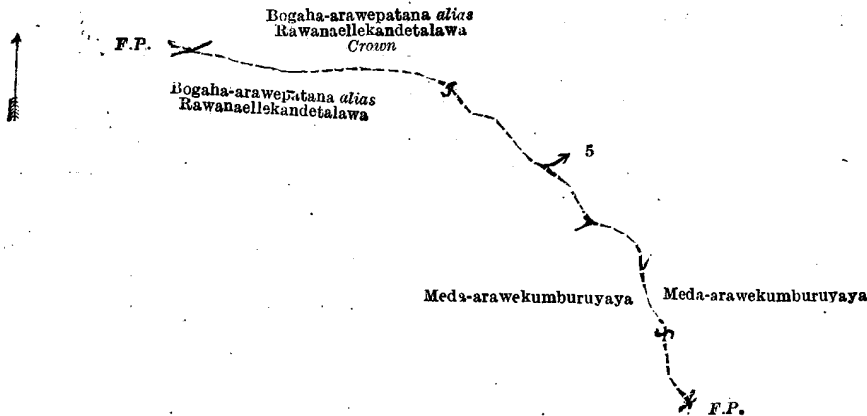


Surveyor-General's Office,  
Colombo, November 25, 1919.

Scale of 4 Chains to an Inch.

H. P. HARRISON,  
for Surveyor-General.

and bounded as follows : on the north by Bogaha-arawepatana *alias* Rawanaellekandetalawa to be declared the property of the Crown under the Waste Lands Ordinances ; on the east and south by Meda-arawekumburuyaya claimed by the trustees of Elle Vihare ; on the west by Bogaha-arawepatana *alias* Rawanaellekandetalawa to be declared the property of the Crown under the Waste Lands Ordinances.



Surveyor-General's Office,  
Colombo, November 25, 1919.


Scale of 4 Chains to an Inch.

H. P. HARRISON,  
for Surveyor-General.

XVIII.—Block survey preliminary plan 280.

Lot.	Name of Land.	Extent, A. R. P.
8	Bogaha-arawepatana (reservation for ela)	0 0 15
9	Ela (irrigation ela)	0 0 24
		0 0 39

and bounded as follows : on the north by Bogaha-arawepatana *alias* Rawanaellekandetalawa to be declared the property of the Crown under the Waste Lands Ordinances, Dunukearawekumburewatta claimed by Binne Siri Badde, Bogaha-arawewatta *alias* Rawanaellekandetalawa sold to Beenegedera Ratnayaka Mudiyansele Siri Badde under the Waste Lands Ordinances ; on the east by Meda-arawekumbureyaya claimed by the trustees of Elle Vihare, an ela ; on the south by Dunugearawekumburewatta and Dunukearaweaskanatta (private), Sohopolatennepatana declared to be the property of the Crown under the Waste Lands Ordinances ; on the west by the village limit of Kitalellagama, Bogaha-arawepatana (private).



Surveyor-General's Office,  
Colombo, November 25, 1919.

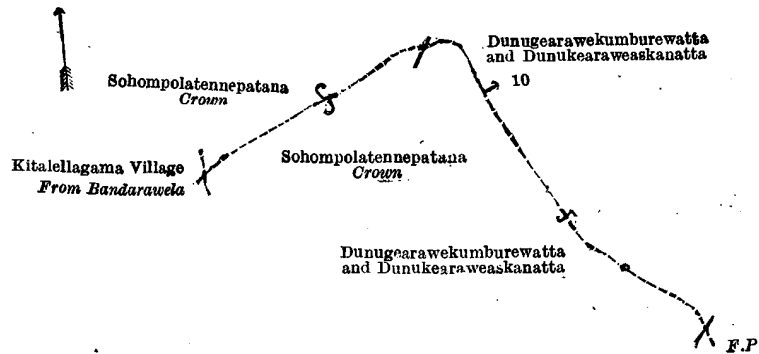
Scale of 4 Chains to an Inch.

H. P. HARRISON,  
for Surveyor-General.

XIX.—Block survey preliminary plan 280.

Lot.	Name of Land.	Extent, A. R. P.
10	Adipara (footpath)	0 0 11

and bounded as follows : on the north and east by Dunugearawekumburewatta and Dunukearaweaskanatta (private) ; on the south by Dunugearawekumburewatta and Dunukearaweaskanatta (private), Sohopolatennepatana declared to be the property of the Crown under the Waste Lands Ordinances ; on the west by the village limit of Kitalellagama.



Surveyor-General's Office,  
Colombo, November 25, 1919.

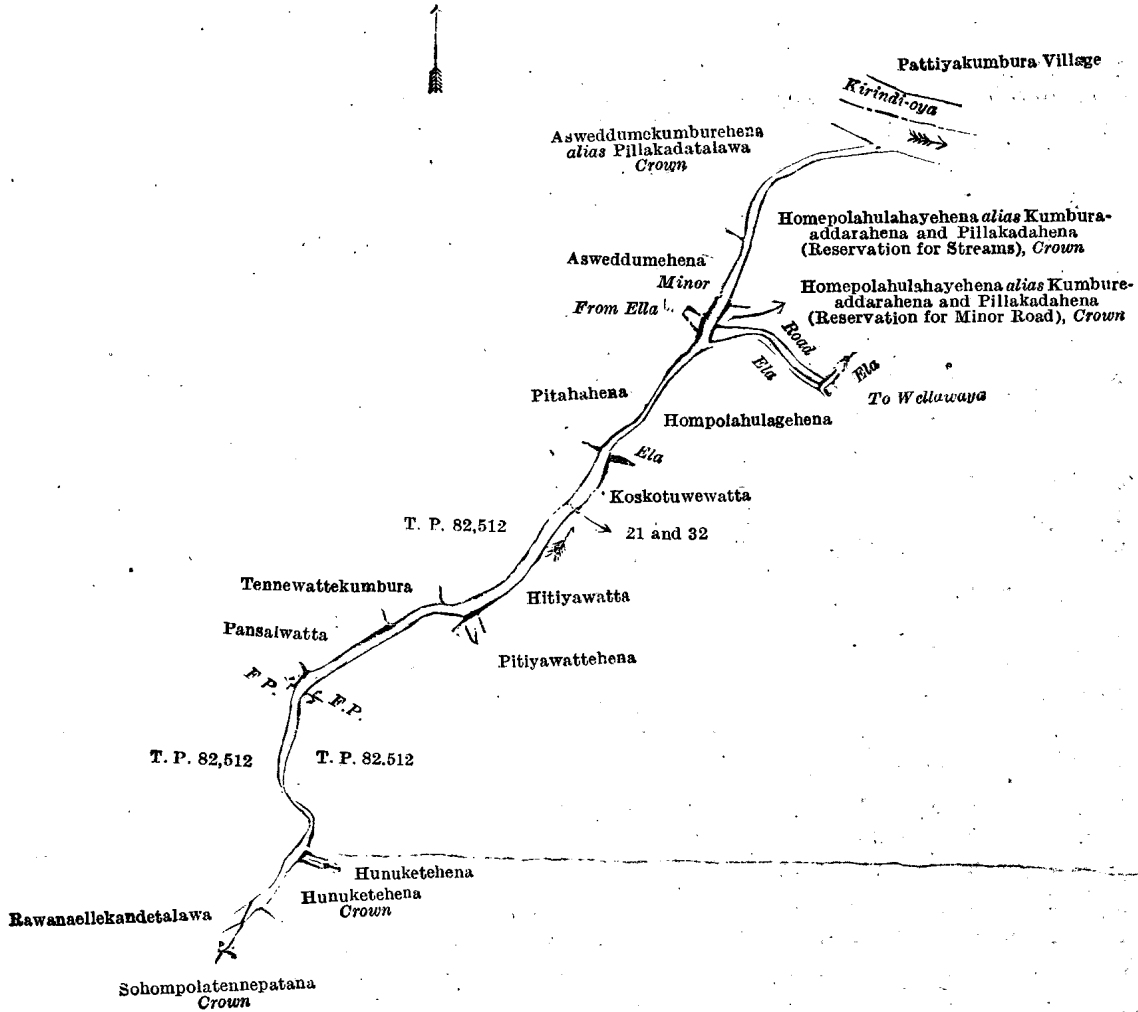
Scale of 4 Chains to an Inch.

H. P. HARRISON,  
for Surveyor-General.

XX.—Block survey preliminary plan 280.

Lot.	Name of Land.	Extent, A. R. P.
21 ..	Viharekandura (part of stream) ..	0 1 16
32 ..	Do. ..	0 0 19
		0 1 35

and bounded as follows : on the north by Pitahahena claimed by Elle Vihare, Asweddumehena to be declared the property of Attalekumbureidame Appraka Jaasundera Mudiyansele Appuhamy, as trustee of the Rawanaella Vihare under the Waste Lands Ordinances, Asweddumekumburehena *alias* Pillakadatalawa to be declared the property of the Crown under the Waste Lands Ordinances, Kirindi-oya (the village limit of Pattiyakumbura); on the east by Homepolahulayahyehena *alias* Kumbureaddarahena, and Pillakadahena (reservation for streams) to be declared the property of the Crown under the Waste Lands Ordinances, Homepolahulayahyehena *alias* Kumbureaddarahena and Pillakadahena (reservation for minor road) to be declared the property of the Crown under the Waste Lands Ordinances, the road from Ella to Wellawaya, Hompolahulagehena claimed by Rawana Weerakoon Mudiyansele Huduhamy and another; on the south by Koskotuwewatta claimed by Herat Mudiyansele Ukku Banda, Hitiyawatta claimed by Hudu Menika, Pitiyawattehena claimed by Elle Vihare, T. P. 82,512, Hunuketehena claimed by Elle Vihare, Hunuketehena to be declared the property of the Crown under the Waste Lands Ordinances, Sohompolatennepatana declared to be the property of the Crown under the Waste Lands Ordinances; on the west by Rawanaellekandetalawa (private), T. P. 82,512, Pansalwatta claimed by trustees of Elle Vihare, Tennewattekumbura claimed by the trustees of Elle Vihare, T. P. 82,512.



Surveyor-General's Office,  
Colombo, November 25, 1919.

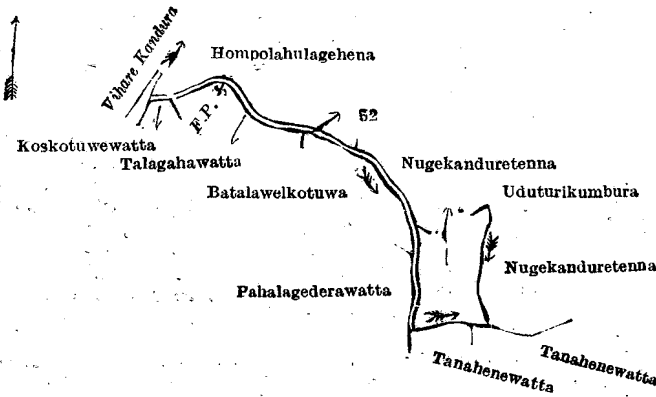
Scale of 4 Chains to an Inch.

H. P. HARRISON,  
for Surveyor-General.

XXI.—Block survey preliminary plan 280.

Lot.	Name of Land.	Extent, A. R. P.
52 ..	Ela (irrigation-ela) ..	0 0 19

and bounded as follows : on the north by Hompolahulagehena claimed by Rawana Weerakoon Mudiyansele Huduhamy and another, Nugekanduretenna claimed by Kahagollegedera Banda Gamarala and others, Uduturikumbura claimed by Pilliyarawe Dissanayake Mudiyansele Ranmenika; on the east by Nugekanduretenna claimed by Kahagollegedera Banda Gamarala and others; on the south by Tanahenewatta sold to Kahagollegedera Weerasinghe Mudiyansele Punchirilage Appuhamy under the Waste Lands Ordinances, Tanahenewatta sold to Ellemahagedera Ratnayaka Mudiyansele Menikrala under the Waste Lands Ordinances, Pahalagederawatta claimed by Rawana Weerakoon Mudiyansele Mutu Menika; on the west by Batalawelkotuwa claimed by Mahagedera Menikrala, Talagahawatta claimed by Rawana Weerakoon Mudiyansele Appuhamy, Koskotuwewatta claimed by Herat Mudiyansele Ukku Banda, Viharekandura.



Surveyor-General's Office,  
Colombo, November 25, 1919.

Scale of 4 Chains to an Inch.

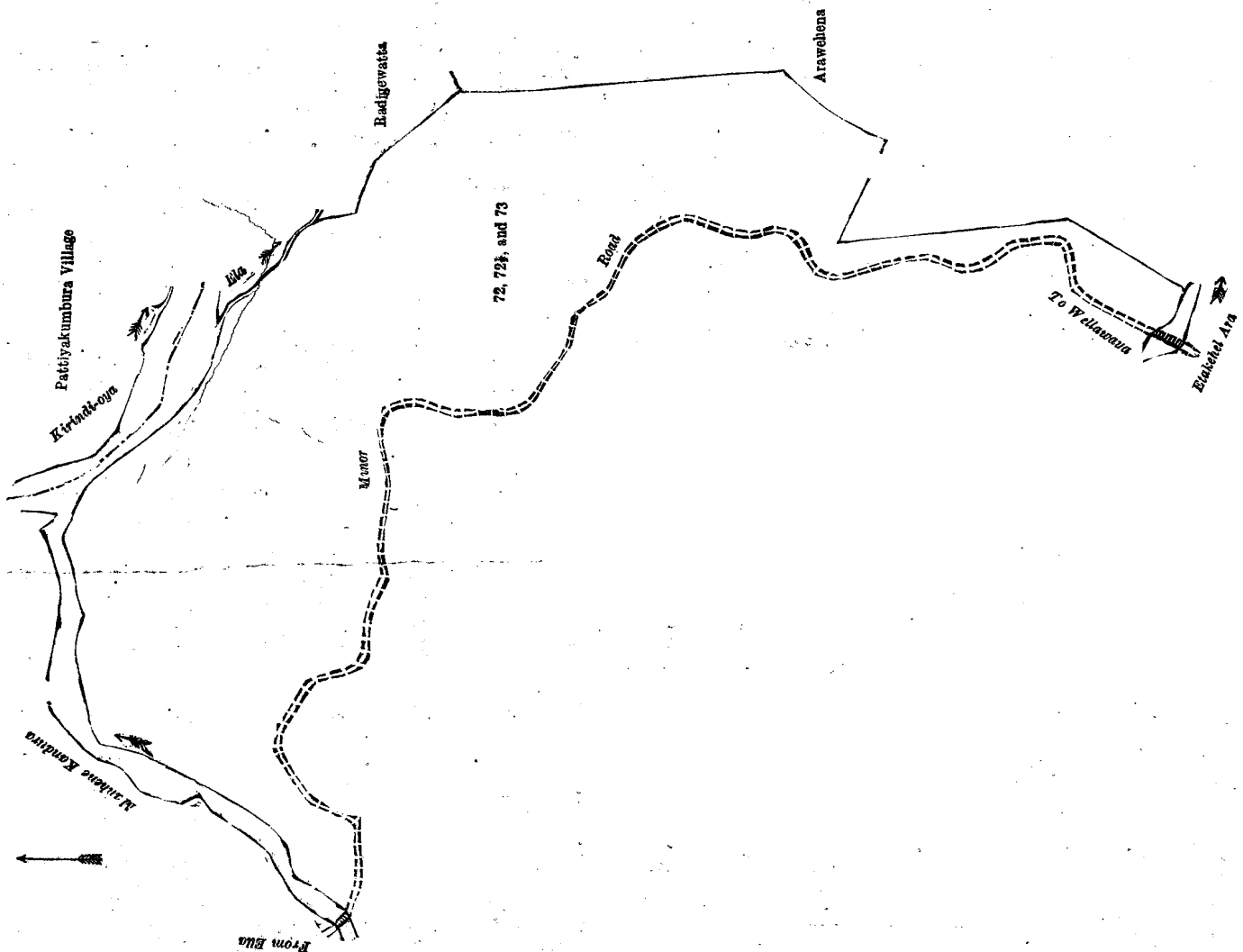
H. P. HARRISON,  
for Surveyor-General.

Lot.	Name of Land.	XXII.—Block survey preliminary plan 280.
72	Andawalaheenehena (reservation for minor road)	.. .. .
72½	Arawehena (do. do.)	.. .. .
73	Andawalaheenehena	.. .. .

Extent, A. R. P.
1 0 23
0 2 33
12 1 35

14 1 11

and bounded as follows : on the north by the Kirindi-oya (the village limit of Pattiyakumbura), an ela, Radigewatta (private) ; on the east by Arawehena to be declared the property of Bandaranayaka Herat Mudiyansele Heen Bandar Katugaha and others under the Waste Lands Ordinances ; on the south by the Etakehel-ara, the minor road from Wellawaya to Ella ; on the west by the Manhenekandura.



Surveyor-General's Office,  
Colombo, November 25, 1919.

Scale of 4 Chains to an Inch.

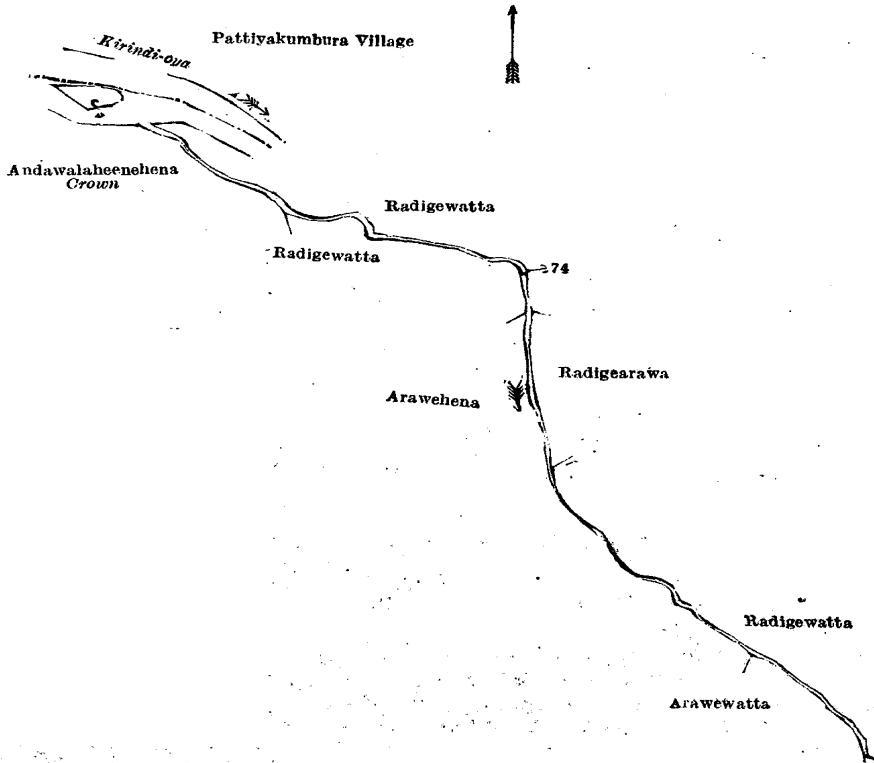
H. P. HARRISON,  
for Surveyor-General.



XXIII.—Block survey preliminary plan 280.

Lot.	Name of Land.	Extent, A. R. P.
74	Ela (irrigation-ela)	0 0 30

and bounded as follows: on the north by the Kirindi-oya (the village limit of Pattiyakumbura), Radigewatta (private); on the east by Radigewatta (private); Radigearawa (private), Radigewatta (private); on the south by Arawewatta (private), Arawehena to be declared the property of Bandaranayaka Herat Mudiyansele Heen Bandar Katugaha and others under the Waste Lands Ordinances; on the west by Arawehena to be declared the property of Bandaranayaka Herat Mudiyansele Heen Bandar Katugaha and others under the Waste Lands Ordinances, Radigewatta (private), Andawalaheenehena to be declared the property of the Crown under the Waste Lands Ordinances.



Surveyor-General's Office,  
Colombo, November 25, 1919.

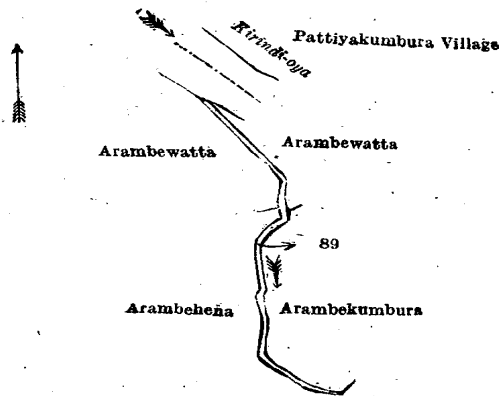
Scale of 4 Chains to an Inch.

H. P. HARRISON,  
for Surveyor-General.

XXIV.—Block survey preliminary plan 280.

Lot.	Name of Land.	Extent, A. R. P.
89	Ela (irrigation-ela)	0 0 14

and bounded as follows: on the north by the Kirindi-oya (the village limit of Pattiyakumbura); on the east by Arambewatta (private), Arambekumbura (private); on the south by Arambehena to be declared the property of Bandaranayaka Herat Mudiyansele Heen Bandar Katugaha and others under the Waste Lands Ordinances; on the west by Arambehena to be declared the property of Bandaranayaka Herat Mudiyansele Heen Bandar Katugaha and others under the Waste Lands Ordinances, Arambewatta (private).



Surveyor-General's Office,  
Colombo, November 25, 1919.

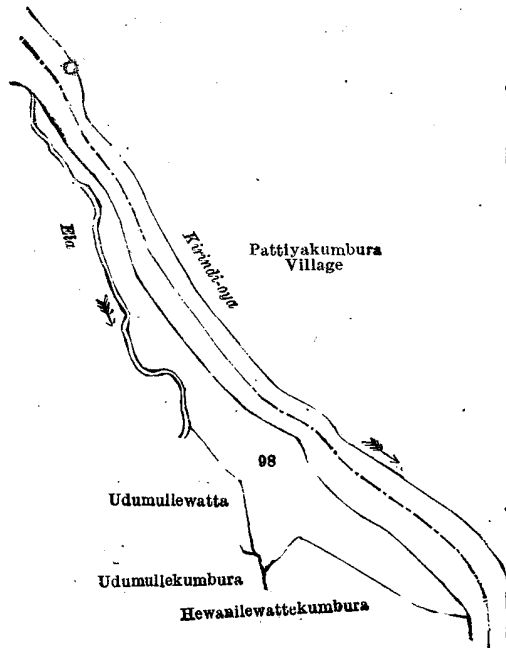
Scale of 4 Chains to an Inch.

H. P. HARRISON,  
for Surveyor-General.

XXV.—Block survey preliminary plan 280.

Lot.	Name of Land.	Extent, A. R. P.
98	Udumullekumbura	1 1 18

and bounded as follows : on the north and east by the Kirindi-oya (the village limit of Pattiyakumbura) ; on the south by Hewanilewattakumbura (private) ; on the west by Udumullekumbura (private), Udumullewatta (private), an ela.



Surveyor-General's Office,  
Colombo, November 25, 1919.

Scale of 4 Chains to an Inch.

H. P. HARRISON,  
for Surveyor-General.

January 12, 1920. M. T. ARCHIBALD,  
Special Officer.

**Order under Section 2 of "The Waste Lands Ordinances of 1897, 1899, 1900, and 1903,"  
declaring Land to be Crown Property.**

In the matter of the land commonly called or known as Nawalewatta, situate in the village of Welikadamulla, in Udugaha pattuwa of Siyane korale east, in the Colombo District of the Western Province, and of "The Waste Lands Ordinances of 1897, 1899, 1900, and 1903."

THE notice required by section 1 of "The Waste Lands Ordinances of 1897, 1899, 1900, and 1903," having been duly published in manner prescribed by that section in respect of the above-named land (*vide* Notice No. 7,455), and no claim having been made to the said land or to any interest therein within the period of three months from the date specified in the said notice, I, Arthur Pearson Boone, Assistant Government Agent, Colombo and Negombo Districts, under and by virtue of the powers vested in me in that behalf by section 2 of the said Ordinances, do hereby on this 23rd day of March, 1920, order and declare that the said land, as more fully described herein below, situate in the village of Welikadamulla, in Udugaha pattuwa of Siyane korale east, in the Colombo District of the Western Province, and shown as lot 2 in preliminary plan 16,955 and in the annexed diagram, and containing in extent 19 perches, is the property of the Crown.

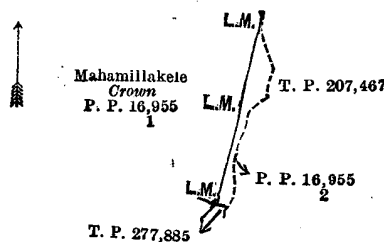
*Description of the Land referred to.*

The following lot situated in the village of Welikadamulla, in Udugaha pattuwa of Siyane korale east, in the Colombo District of the Western Province, as described in the annexed diagram :—

Preliminary plan 16,955.

Lot.	Name of Land.	Extent, A. R. P.
2	Nawalewatta	0 0 19

and bounded as follows : on the east by land depicted in title plan No. 207,467 ; on the south by land depicted in title plan No. 277,885 ; and on the west by Mahamillakele claimed by the Crown (P. P. 16,955/1).



Surveyor-General's Office,  
Colombo, July 3, 1919.

Scale of 4 Chains to an Inch.

C. H. VINCE,  
for Surveyor-General.

March 23, 1920. A. P. BOONE,  
Assistant Government Agent.

## LAND SALES IN THE WESTERN PROVINCE.

NOTICE is hereby given that on Thursday, July 22, 1920, at 12 noon, the Government Agent for the Western Province will receive sealed tenders, at his office at the Colombo Kachcheri, for the purchase of the lease to dig for plumbago in the under-mentioned Crown lands in the Colombo District, and supposed to contain plumbago, for a period of five years, on the following conditions:—

(a) The lease will include the right of mining for plumbago only, and will be for a period of five years, at the yearly rent of Rs. 300 per acre, and subject to the covenants and conditions of Government, copy of which can be obtained at the Kachcheri. The highest tenderer for the premium shall be the purchaser of the lease, provided that the amount of his tender shall not be less than Rs. 500 per acre.

(b) No tender shall be finally accepted unless the person making the same shall, on being declared the highest tenderer, immediately pay to the Government Agent a deposit of 10 per cent. on the amount of such tender, whether he has made a previous deposit or not, and also unless the said person shall, on being declared the highest tenderer as aforesaid, sign the above-mentioned conditions of sale.

(c) The purchaser shall pay to the Government Agent within one month from the day of sale the balance of the purchase money, and in failure thereof the purchase shall be

considered void, and the deposit of 10 per cent., together with any other sum paid on account of the land, shall be forfeited.

(d) On payment to the Government Agent within the time specified of the whole of the purchase money, the Government Agent will grant to the purchaser a lease in the approved form, and the purchaser shall at the same time execute and deliver to the Government Agent a duplicate of such lease.

(e) Should any error or mistake hereafter appear in the description and admeasurement of the said lands, the purchaser will not be entitled to claim any compensation or abatement of the price in respect thereof.

(f) The fee for the preparation of the lease is 4 per cent. of purchase money, not exceeding Rs. 20, and must be paid on day of sale.

Preliminary plan 16,600. Village—Pannagula,  
Udugaha pattuwa of Hewagam korale.

Lot.	Name of Land.	Extent, A. R. P.
2	Getamawarakanda ..	1 3 28
12	Do. ..	1 3 16

The Kachcheri  
Colombo, June 24, 1920.

J. G. FRASER,  
Government Agent.

## LAND SALES IN THE EASTERN PROVINCE.

No. 1,519, E. P.—The Assistant Government Agent, Trincomalee, will on Tuesday, August 17, 1920, at 10 A.M., at the Village Tribunal Court at Mutur, put up to auction, for sale or settlement, or will otherwise dispose of, the under-mentioned portions of Crown land, in accordance with the regulations of Government regarding land sales. Sixty-seven allotments of land situated in the Koddiyar pattu division of the Trincomalee District of the Eastern Province.

Lot.	Name of Land.	Name of Applicant.	Description.	Extent, A. R. P.	Upset price per acre, Rs.
Preliminary plan 5,328. Village—Mutur, Division No. 1.					
4	Karachchipumi ..	For general sale ..	Land fit for coconut ..	0 2 19	25
Preliminary plan 5,489. Village—Mutur.					
1	Cheddikulathuvayal ..	Encroachment by M. Muhamadutampi the applicant ..	Paddy field ..	1 0 1	35*
2	Karumbuthoddam ..	Ditto by K. Sinnappu ..	Coconut garden ..	0 0 19	30*
Preliminary plan 5,492. Village—Mutur.					
1	Paranpoddamunai ..	S. M. Vappuraja ..	Paddy field ..	0 1 20	17.50
Preliminary plan 5,494. Village—Mutur.					
1	Vannanturai ..	Encroachment by M. K. Muhammadu Usan and another ..	Coconut garden ..	0 0 14	—†
2	Vannanturaivalavu ..	Encroachment by Paththumma ..	do. ..	0 1 5	—†
Preliminary plan 4,882. Village—Sampur.					
3640	Pathirakalikovilkadu ..	For general sale ..	Jungle fit for coconut ..	6 3 10	20
3640A	Do. ..	V. Kaliappu ..	do. ..	1 0 0	21
Preliminary plan 5,521. Village—Sampur.					
1	Pillaiyarkovilvalavu ..	Encroachment by trustees of Pillaiyar temple ..	Coconut garden and temple premises ..	0 1 0	1,200
2	Mavadivalavu ..	Encroachment by Amminippillai ..	Coconut garden and dwelling compound ..	0 0 17	50
3	Periyatambyvalavu ..	Ditto M. Kadiramattampi ..	do. ..	0 2 6	400
4	Poosarikandappanvalavu ..	Ditto V. Kandappan ..	do. ..	0 0 27	200
5	Poopalapillaivalavu ..	Ditto K. Kanapatippillai ..	do. ..	0 1 0	300
6	Konamalaivalavu ..	Ditto S. Vyramuttu ..	do. ..	0 0 24	300
7	Do. ..	Ditto M. Sellappa ..	do. ..	0 0 17	300
8	Vyramuttuvalavu ..	Ditto M. Vyramuttu ..	do. ..	0 0 29	300
9	Mavadipumi ..	For general sale ..	Open land fit for dwelling compound ..	0 1 5	16
Preliminary plan 5,522. Village—Sampur.					
1	Ilupaiadivalavu ..	Katpagam ..	Coconut garden and dwelling compound ..	0 0 31	300
2	Mavadivalavu <i>alias</i> Mootatambyvalavu ..	V. Pathiniyan ..	do. ..	1 1 32	500
3	Olungaiadivalavu ..	Encroachment by K. Marimuttu ..	do. ..	0 0 23	500
Preliminary plan 5,413. Village—Kankuveli.					
1	Vannantidal ..	S. Pattiniyan ..	Jungle fit for dwelling ..	0 2 34	20
Preliminary plan 5,482. Village—Kankuveli.					
1	Ilupaiadivalavu ..	Encroachment by S. Pattiniyan ..	Dwelling compound ..	0 0 16	75
2	Panaidivalavu ..	Ditto K. Konamalai and others ..	do. ..	0 0 20	75
3	Vannanvalavu ..	Ditto K. Konan ..	do. ..	0 0 18	75
4	Periyavalavu, Ilupaiadivalavu, &c. ..	— ..	Lane reservation ..	0 0 15	—†

Lot.	Name of Land.	Name of Applicant.	Description.	Extent.			Upset price per acre, Rs.
				A.	R.	P.	
Preliminary plan 5,465. Village—Toppur.							
1	Sangaladivayal	Encroachment by I. Kather Mohideen	Paddy field	0	1	10	80\$
3	Veraidivanvayal	Encroachment by Mahat Hadjar	do.	0	0	17	40\$
4	Sengaladivayal	Encroachment by I. Muhamadu Sultan	do.	0	0	12	80\$
Preliminary plan 5,485. Village—Toppur.							
1	Thaddantivuaruguvayal	Encroachment by P. Allapichchai	Paddy field	1	3	12	125\$
Preliminary plan 5,383. Village—Pachchanur.							
1	Periyaoddu	V. Vyramuttu	Jungle fit for paddy	1	1	36	27.50
2	Munaioddu	K. Sittan	Jungle fit for paddy and paddy field	1	2	16	25
3	Periyaoddu	V. P. Anthony	do.	1	2	2	25
4	Do.	V. Kandan	Paddy field	0	3	5	25
5	Do.	V. Francis	do.	0	2	29	25
6	Munaioddu	K. Pathiniyan	do.	0	3	23	25
7	Periyaoddu	V. Swakkin	do.	1	1	0	25
8	Do.	K. Santia	do.	1	0	17	25
9	Do.	K. Tobias	do.	0	3	30	25
10	Do.	K. A. Rochchadevas	do.	1	1	6	25
11	Do.	M. Marian Croos and two others	do.	1	2	34	25
12	Do.	V. Julian	do.	0	3	25	25
13	Do.	V. Charles	do.	0	2	31	25
14	Do.	K. Gaspar	do.	0	2	28	25
15	Munaioddu	A. Swakkin	do.	2	0	8	25
16	Do.	A. Mastan	do.	3	1	28	25
17	Do.	A. Pichchaikuddi	do.	0	2	25	25
18	Do.	P. Muhamadusarip	do.	0	1	35	25
19	Do.	M. Muttutampi	do.	1	1	14	25
20	Do.	M. M. Vappumarakair	do.	0	2	7	25
21	Do.	A. Asanalevvai	do.	0	2	12	25
22	Do.	K. Stephen	do.	2	1	8	25
23	Do.	V. Kanavathi	do.	2	2	11	25
24	Periyaoddu	A. Mastan	Paddy field and jungle fit for paddy	2	1	17	25
25	Do.		Reservation for path	0	0	34	—†
26	Do.	For general sale	Jungle fit for paddy	5	2	33	25
27	Sinnaoddu	K. Deepan	Paddy field	2	1	19	25
28	Do.	V. Kanapathi	do.	1	0	24	25
29	Do.	A. Mastan	do.	1	2	24	25
30	Do.	M. Anthony	do.	2	0	7	25
31	Do.	A. Soosaipillai	do.	0	3	12	25
32	Do.	V. Charles	do.	0	2	31	25
33	Do.	K. Gaspar	do.	1	0	11	25
34	Do.	K. Soosai	do.	1	0	26	25
35	Do.	P. Fernando	do.	1	2	0	25
36	Do.	K. Istakky	do.	0	3	3	25
37	Do.	A. Kanavathipillai	do.	1	2	23	25
Preliminary plan 5,455. Village—Toppur.							
2	Kannaveli	Encroachment by Pichchaimma	Paddy field	0	1	18	25\$

\* These lots are not irrigable at present. If at any time owing to the construction of any works at Government expense they become irrigable, the proprietors will pay irrigation rate or rates, which will be variable in accordance with such conditions as to His Excellency the Governor may seem fit.

† For settlement.

‡ Not for sale.

§ These lots are irrigable under Allai Scheme. The purchasers shall pay irrigation construction rate of Rs. 2.22 per acre per annum for ten years from the date of sale, and a maintenance rate of 77 cents per acre per annum. The rates are variable, in accordance with such conditions as to His Excellency the Governor may seem fit.

Further information regarding the above lots can be obtained from the Assistant Government Agent, Trincomalee, and plans of them from the Surveyor-General.

Colonial Secretary's Office,  
Colombo, June 29, 1920.

B. HORSBURGH,  
Acting Colonial Secretary.

## LAND SALES IN THE NORTH-CENTRAL PROVINCE.

No. 2,100, N.C. P.—The Government Agent, North-Central Province, will on Wednesday, August 18, 1920, at 1 P.M., at the Anuradhapura Kachcheri, put up to auction, for sale or settlement, or will otherwise dispose of, the under-mentioned portions of Crown land, in accordance with the regulations of Government regarding land sales. Twenty allotments of land situated in the Nuwaragam and the Hurulu palatas of the Nuwarakalawiya District of the North-Central Province.

Lot.	Name of Land.	Name of Applicant.	Description.	Extent.			Upset price per acre, Rs.
				A.	R.	P.	
20A.C	Dambagahaidama	K. Naidurala and another of Chena	do.	2	0	15	16
20A.E	Do.	Keppitigollewa	do.	0	3	3	16
Final village plan 566. Village—Helambagaswewa in Kadawat korale.							
3D	Kudahelambagaswewakele	Naiduralage Tikirala of Helambagaswewa	Jungle	1	0	11	26
6B	Helambagaswewakele	M. Mudalihamy of ditto	do.	0	3	37	26

Lot.	Name of Land.	Name of Applicant.	Description.	Extent.			Upset price per acre, Rs.
				A.	R.	P.	
6c	Puranamahawela	—	Paddy field (encroachment by M. Mudalihamy of Helambagawewa)	0	2	16	25
807	Galpathiyayahena	—	Chena	2	0	25	21
807A	Do.	K. G. Punchirala of Helambagawewa	Jungle	1	0	0	23.50
807c	Do.	—	Open land	0	0	12	21
1659	Dambagahaidama	Final village plan 4,269. Village—Orukmankulama in Ulagalla korale. K. Punchiappu and 2 others	Land fit for garden	1	2	4	16
2410	Kongahaidama	Final village plan 4,563. Village—Kunugonewa in Uddiyankulam korale. Sellatege Ukkurala	Jungle	0	3	8	23.50
i	Palugaha-akkaraya	Final village plan 5,431. Village—Dambagollewa in Uddiyankulam korale. K. G. Panikkiya of Dambagollewa and another	Chena fit for paddy cultivation	1	3	32	16
2	Palugahahena	—	Reservation for tank bund	0	1	18	—*
1	Palugahaidama	Final village plan 5,433. Village—Manankattiya in Uddiyankulam korale. Horiwila Gunaratna Unnanse of Manankattiya Pansala	Chena fit for paddy cultivation	1	0	5	16
4B	Kelegamakatuwa or Kelegamakele	Final village plan 74. Village—Kelegama in Eppawala korale. Vidanege Wannihamy and P. Silamburala and others of Nallamudawa	Jungle and part of abandoned tank and bund	5	3	11	26
5D	Kelegamahenyaya or Kelegamakele	do.	Chena	0	0	15	26
4C	Kelegamakatuwa or Kelegamakele	H. M. Sellawannihamy and others of Nallamudawa	Jungle and part of abandoned tank and bund	0	1	2	26
4D	Do.	do.	do.	1	0	3	26
5E	Kelegamahenyaya or Kelegamakele	do.	Jungle	1	2	23	26
5F	Do.	do.	do.	5	0	35	26
4E	Kelegamakatuwa or Kelegamakele	—	Jungle and part of abandoned tank and bund	0	2	19	26

\* This lot is not for sale.

Further particulars regarding the above-mentioned land lots may be obtained from the Government Agent, North-Central Province, and plans of them from the Surveyor-General, Colombo.  
Colonial Secretary's Office,  
Colombo, June 29, 1920.

B. HORSBURGH,  
Acting Colonial Secretary.

## LAND SALES BY THE SETTLEMENT OFFICER.

### CENTRAL PROVINCE.

No. 5,615, S. O.—On Monday, August 16, 1920, at 9 A.M., the Land Settlement Officer, will put up for sale or settlement, at Akuramboda, the under-mentioned portions of Crown land, on the terms authorized by Government. Forty-seven allotments of land situated in the Udugoda Udasiya pattu of the Matale North division of the Matale District of the Central Province.

Lot.	Name of Land.	Block survey preliminary plan 36.—Kosgolla. Name of Applicant or Claimant.	Description.	Extent.		
				A.	R.	P.
2	Godawelahena	(1) Mahayaya Alutgedera Kumudu, (2) Aitken, Spence & Co., Colombo	Chena	0	3	20
3	Do.	(1) Kehelwathdeniyalagedera Sawsiri, (2) Aitken, Spence & Co., Colombo	do.	0	2	15
4	Do.	(1) Paldeniyalagedera Tikira, (2) ditto Kiriya, (3) Aitken, Spence & Co., Colombo	Jungle	0	1	33
5	Do.	(1) Nekathalagedera Puncheda, (2) ditto Malliya, (3) Aitken, Spence & Co., Colombo	do.	0	2	1
6	Godawelawatta	(1) Muwandeniyalagedera Lapaya, (2) ditto Bandiya, (3) ditto Kaluwa, (4) Aitken, Spence & Co., Colombo	Garden	0	2	0
8	Godawelahena	(1) Nekathalagedera Kiriya, (2) Aitken, Spence & Co., Colombo	do.	0	1	38
9	Godawelapillewa	(1) Athpetiyawagedera Rankiri, (2) Aitken, Spence & Co., Colombo	do.	0	2	29
11	Godawelahena	Aitken, Spence & Co., Colombo	do.	20	2	29
12	Godawelapillewa	(1) Wattedurayalagedera Dingiriya, (2) Aitken, Spence & Co., Colombo	do.	0	0	26
13	Do.	(1) Durayalagedera Pinna, (2) ditto Guruwa, (3) ditto Dingiri, (4) ditto Menika, (5) Aitken, Spence & Co., Colombo	do.	0	0	39
15	Godawalawatta	(1) Egodagedera Ukkuwa, (2) ditto Kiri, (3) ditto Baba, (4) ditto Bandiya, (5) ditto Kumudu, (6) Aitken, Spence & Co., Colombo	do.	0	1	12
18	Meegahapitiyapillewa	(1) Durayalagedera Pinna, (2) ditto Guruwa, (3) ditto Menika, (4) Aitken, Spence & Co., Colombo	do.	0	1	1
19	Do.	(1) Wattedurayalagedera Bandiya, (2) Aitken, Spence & Co., Colombo	do.	0	2	38

Lot.	Name of Land.	Name of Applicant or Claimant.	Description.	Extent.		
				A.	R.	P.
20	Meegahapitiyapillewa	(1) Wattedurayalagedera Bandiya, (2) ditto Wattuwa, (3) ditto Malliya, (4) Aitken, Spence & Co., Colombo	Garden	0	1	36
21	Do.	(1) Wattedurayalagedera Malhonda, (2) ditto Dingiriya, (3) Aitken, Spence & Co., Colombo	do.	0	1	4
22	Meegahamulapillewa	(1) Durayalagedera Pinna, (2) ditto Menika, (3) ditto Guruwa, (4) ditto Dingiri, (5) Aitken, Spence & Co., Colombo	do.	0	3	30
24	Meegahapitiyahena	(1) Wattadurayalagedera Kuruppuwa, (2) Aitken, Spence & Co., Colombo	do.	2	0	21
26	Ganimahena	(1) Wattedurayalagedera Kiriya, (2) ditto Appu, (3) Aitken, Spence & Co., Colombo	do.	1	0	10
28	Do.	do.	do.	5	1	15
29	Illukewatta	(1) Wattedurayalagedera Tikira, (2) Aitken, Spence & Co., Colombo	Garden	0	2	4
30	Illukehena	(1) Wattedurayalagedera Tikira, (2) ditto Lassama, (3) Aitken, Spence & Co., Colombo	Chena	0	3	1
31	Megodahena	(1) Wattedurayalagedera Appu, (2) ditto Rankiri, (3) Aitken, Spence & Co., Colombo	do.	3	0	11
32	Asweddumapillewa	(1) Kehelwattedeniyegedera Kiriya of Nagahapola, (2) Aitken, Spence & Co., Colombo	do.	0	2	2
33	Siyambalagahamulapillewa	(1) Wattedurayalagedera Kiriya, (2) Aitken, Spence & Co., Colombo	Threshing-floor	0	0	3
35	Walandehena	(1) Ranawaka Arachchilage Ukkurala	Chena	1	1	31
37	Egodahena	(1) Wattedurayalagedera Kiriya, (2) ditto Kumudu	do.	4	2	16
38	Dalupothewatta	(1) Wattedurayalagedera Lasama, (2) Aitken, Spence & Co., Colombo	Garden	0	2	25
39	Dalupothewatta	(1) Wattedurayalagedera Tikira, (2) Aitken, Spence & Co., Colombo	do.	0	2	23
40	Millagahamulahena	(1) Wattedurayalagedera Kumudu, (2) ditto Kiriya, (3) Aitken, Spence & Co., Colombo	Chena	5	1	31
41	Illukehena	(1) Wattedurayalagedera Malhonda, (2) Aitken, Spence & Co., Colombo	do.	1	0	7
45	Ambagahamulahena	do.	Plantains	0	1	9
46	Gederawatta	(1) Wattedurayalagedera Malhonda, (2) ditto Dingiriya, (3) Aitken, Spence & Co., Colombo	do.	0	1	18
48	Godawelawatta	(1) Wattedurayalagedera Bandiya, (2) ditto Wattuwa, (3) ditto Malliya, (4) Aitken, Spence & Co., Colombo	Garden	0	1	0
50	Godawelahena	Aitken, Spence & Co., Colombo	Chena	10	3	25
51	Do.	(1) Kehelwattedeniya Kiriya, (2) Aitken Spence & Co., Colombo	Open land	0	1	2
52	Do.	(1) Kattadiyalagedera Samandara, (2) Aitken, Spence & Co., Colombo	do.	1	0	13
53	Do.	(1) Kehelwathdeniye Dingiya, (2) Aitken, Spence & Co., Colombo	do.	1	1	20
54	Do.	(1) Muwandeniyalagedera Lapaya, (2) ditto Bandiya, (3) ditto Kaluwa, (4) ditto Suda, (5) Aitken, Spence & Co., Colombo	Chena	1	2	15
55	Egodawattehena	(1) Wattedurayalagedera Rankiri, (2) Aitken, Spence & Co., Colombo	do.	0	3	2
56	Ulpothahena	(1) Wattedurayalagedera Rankira, (2) ditto Appu, (3) Aitken, Spence & Co., Colombo	do.	1	3	37
58	Akuramboda estate	Aitken, Spence & Co., Colombo	Rubber	39	2	18
59	Dalupothehena	(1) Wattedurayalagedera Tikira, (2) ditto Lasama, (3) Aitken, Spence & Co., Colombo	Chena	4	0	23
68	Godawelahena	Crown	do.	2	2	9
69	Niranwawepillewa	(1) Durayalagedera Dingiri, (2) Aitken, Spence & Co., Colombo	Jungle	0	2	35
70	Do.	(1) Egodagedera Kapuri, (2) ditto Thethu, (3) Aitken, Spence & Co., Colombo	Chena	1	0	2
71	Do.	(1) Paldeniyalagedera Tikira, (2) Aitken, Spence & Co., Colombo	Cleared land	0	3	0
72	Godawelahena	Aitken, Spence & Co., Colombo	Chena	1	2	4

Upset price at Rs. 16 to Rs. 50 per acre. Further information regarding these lands can be obtained from the Land Settlement Officer, and plans of them from the Surveyor-General.

Colonial Secretary's Office,  
Colombo, June 30, 1920.

B. HORSBURGH,  
Acting Colonial Secretary.

No. 5,616, S. O.—On Tuesday, August 17, 1920, at 9 A.M., the Land Settlement Officer will put up for sale or settlement, at Akuramboda, the under-mentioned portions of Crown land, on the terms authorized by Government. Eighteen allotments of land situated in the Udugoda Udasiya pattu of the Matale north division of the Matale District of the Central Province.

Lot.	Name of Land.	Block survey preliminary plan 39. Yamanmulla.	Name of Claimant.	Description.	Extent.		
					A.	R.	P.
2	Kattadiyalagederawatta	(1) Kattadiyalagedera Pusba, (2) Tikira, (3) Lapaya, (4) Kiriya, (5) Unga	Chena	0	0	13	
3	Do.	do.	Garden	0	3	19	
7	Gonagodayahena	(1) Kattadiyalagedera Pusba, (2) Kiriya, (3) Tikira, (4) Lapaya, (5) Ceylon Consolidated Rubber Estate Company	High chena	2	3	24	
8	Do.	(1) Welehenayalagedera Lensuwa, (2) Ceylon Consolidated Rubber Estate Company, (3) Kattadiyalagedera Lapaya, (4) ditto Pusumba, (5) ditto Tikira, (6) ditto Kiriya	Chena	2	0	28	

Lot.	Name of Land.	Name of Claimant.	Description.	Extent.		
				A.	R.	P.
9	Kattadiyalagegederawatta	Kattadiyalagegedera Malliya	Garden	0	1	4
10	Do.	do.	A house and part of another	0	0	4
11	Do.	Ethpitiyawegedera Dewaya and Mali	Part of a house	0	0	4
12	Do.	do.	Garden	0	0	26
13	Do.	(1) Durayalagegedera Tikiri, (2) ditto Dothuwa, (3) ditto Puncha, (4) ditto Dewaya, (5) ditto Mali	Baré land	0	0	39
14	Makulgahamulawatta	(1) Ditto Bilindi, (2) Ausadaya	Garden	0	1	17
15	Do.	(1) Durayalagegedera Bilindi, (2) Ausadaya	Parts of two houses and coconut	0	0	10
16	Do.	Dewayalagegedera Rankiri	Verandah of a house and coconut	0	0	5
19	Nikawatta	Durayalagegedera Bilinda	Plantains and a house	0	0	8
20	Do.	Kattadiyalagegedera Bandiya	A house	0	0	4
21	Do.	do.	Plantains and open land	0	0	22
23	Gonagodayayehena	Ceylon Consolidated Rubber Estate Company	Chena	4	3	21
17	Makulgahamulawatta	(1) Dewayalagegedera Rankiri, (2) ditto Ukku, (3) ditto Ausadaya	Garden	0	1	20
18	Nikawatta	Durayalagegedera Bilinda	do.	0	1	15

Upset price at Rs. 16 to Rs. 50 per acre. Further information regarding these lands can be obtained from the Land Settlement Officer, and plans of them from the Surveyor-General.

Colonial Secretary's Office,  
Colombo, June 30, 1920.

B. HORSBURGH,  
Acting Colonial Secretary.

No. 5,617, S. O.—On Tuesday, August 17, 1920, at 9 A.M., the Land Settlement Officer will put up for sale or settlement, at Akuramboda, the under-mentioned portions of Crown land, on the terms authorized by Government. Twenty-six allotments of land situated in the Udugoda Udasiya pattu of the Matale north division of the Matale District of the Central Province.

Lot.	Name of Land.	Name of Claimant.	Description.	Extent.		
				A.	R.	P.
Block survey preliminary plan 43.—Olaganwatta.						
12	Damunuwepillewa	Hangiligedera Loku Puchi Naide	Chena	0	0	14
13	Do.	Ditto Kuda Puchi Naide	do.	1	0	0
24	Nivittawewatta	(1) Wattedurayalagedera Banduwa, (2) Menika, (3) Dingiriya	Garden	0	0	5
25	Kospillewahena	(1) Paldeniyalagegedera Menika, (2) Yamammulle-durayalagegedera Dotuwa	Chena	1	1	25
26	Nivittawewatta	(1) Wattedurayalagedera Banduwa, (2) Menika, (3) Dingiriya	Garden	0	2	9
27	Nivittawattehena	do.	Chena	0	0	32
30	Udagederahena	(1) Lindagawagedera Kira, (2) Doti, (3) Pini	do.	0	1	37
31	Batalawattahena	Lindagawagedera Guruwa	do.	0	1	26
32	Batalawatta	do.	Garden	0	1	10
34	Kapugahalandewatta	(1) Atuwagawagedera Hapuwa, (2) Dewaya, (3) Wattuwa, (4) Puchi, (5) Kira, (6) Appuwa	do.	0	2	25
35	Khelwatta	Atuwagawagedera Kiri Banda	do.	1	0	29
37	Do.	Lindagawagedera Kira	do.	1	2	5
38	Pankotuwehena	(1) Paldeniyalagegedera Meniki, (2) Suruwami, (3) Kumudu, (4) Pini, (5) Wattedurayalagegedera Pusbi, (6) Malhonda	Cleared land	0	2	26
46	Akuramboda estate	Ceylon Consolidated Rubber Estate Company	Rubber	0	1	6
47	Do.	do.	do.	28	2	32
48	Imbulgahamulahena	Herat Mudiyanse J. E. Herat	Chena	0	3	8
55	Iddagahamulahena	(1) Atuwagawagedera Hapuwa Dewaya, (2) Wattuwa, (3) Puncha, (4) Kira, (5) Appuwa	do.	0	0	35
56	Do.	do.	do.	1	1	5
57	Akuramboda estate	Ceylon Consolidated Rubber Estate Company	Rubber	5	2	3
10	Ihalayanwatta	Mudiyanse Korala and others	Chena	2	1	14
10A	Hunnepillewa	Alutgedera Banda and others	do.	0	2	21
10B	Dambagahamulapillewa	Hangiligedera Loku Puchi Naide	do.	0	3	30
10C	Unapanduragawapillewa	Ditto; disputed by Puchi Naide	do.	0	2	28
10D	Muruthagahamulapillewa	do.	do.	0	3	2
10E	Damunugahamulapillewa	Hangirigedera Tikiri Appu	do.	1	2	17
10F	Mahapillewa	Ditto Puchi Naide	do.	0	2	25

Upset price at Rs. 16 to Rs. 50 per acre. Further information regarding these lands can be obtained from the Land Settlement Officer, and plans of them from the Surveyor-General.

Colonial Secretary's Office,  
Colombo, June 30, 1920.

B. HORSBURGH,  
Acting Colonial Secretary.

No. 5,618, S. O.—On Wednesday, August 18, 1920, at 9 A.M., the Settlement Officer will put up for sale or settlement, at Akuramboda, the under-mentioned portions of Crown land, on the terms authorized by Government. Seven allotments of land situated in the Udugoda Udasiya pattu of the Matale North division of the Matale District of the Central Province.

Lot.	Name of Land.	Name of Claimant.	Description.	Extent.		
				A.	R.	P.
1	Khelwatdeniyepillewa	(1) Durayalagegedera Puncha, (2) Neketwalayalagegedera Puncha, (3) ditto Malliya	Chena	0	1	22
3	Mahayadambagahamulawatta	(1) Pallegedera Puchi, (2) ditto Kiriya	Garden	1	2	31
28	Kosgahamulawatta	Pallegedera Puchi	do.	0	1	14
29	Lunumidellawatta	(1) Ditto Kiriya, (2) ditto Puchi	do.	3	1	26
31	Dambagahamulahena	(1) Ditto Puchi, (2) ditto Kiriya	Chena	0	3	25
32	Dematagahamulahena	(1) Ditto Puchi, (2) ditto Kiriya, (3) Nekettagedera Kumudu	do.	1	0	16

Lot.	Name of Land.	Name of Applicant.	Description.	Extent. A. R. P.
53	Mahayaychena	Ihalagedera Herat Mudiyanse Korala	Garden	0 1 4
Upset price at Rs. 16 to Rs. 50 per acre. Further information regarding these lands can be obtained from the Land Settlement Officer, and plans of them from the Surveyor-General.				
Colonial Secretary's Office, Colombo, June 30, 1920.			B. HORSBURGH, Acting Colonial Secretary.	

No. 5,619, S. O.—On Wednesday, August 18, 1920, at 9 A.M., the Settlement Officer will put up for sale or settlement, at Akuramboda, the under-mentioned portions of Crown land, on the terms authorized by Government. Twenty allotments of land situated in the Udugoda Udasiya pattu of the Matale North division of the Matale District of the Central Province.

Lot.	Name of Land.	Name of Claimant.	Description.	Extent. A. R. P.
6	Akuramboda estate	Consolidated Rubber Estate Co. (Messrs. Aitken, Spence & Co., Colombo)	Chena	1 2 0
7	Godawalahena	(1) Yamanalagedera Hawadiya, (2) Consolidated Rubber Estate Co.	do.	0 2 30
8	Do.	(1) Ponnayamanalagedera Puncha, (2) ditto Bilinda, (3) Consolidated Rubber Estate Co.	do.	0 2 8
9	Bogahamullahena	(1) Weebodawatte Houwa, (2) Kira, (3) Consolidated Rubber Estate Co.	do.	1 0 3
10	Ritigahamullahena	(1) Horane Karayalage Punchi, (2) Consolidated Rubber Estate Co.	do.	0 2 0
11	Do.	(1) Aruma Kattadiyalagedera Puncha, (2) Consolidated Rubber Estate Co.	do.	0 2 15
12	Akuramboda estate	Consolidated Rubber Estate Co.	Rubber	20 2 23
19	Welikadehena	do.	High chena	2 3 2
24	Gonagodalandehena	(1) Horanekaragedera Peduru, (2) Dingiri, (3) Consolidated Rubber Estate Co.	Chena	2 2 26
3	Mahapitiy watta	Ihalagedera Herat Mudiyanse Korala	Garden	2 2 34
3A	Neerawwepillewa	Paldeniyalagedera Kapuree	Chena	0 3 2
3B	Mahapitiyehena	Ihalagedera Herat Mudiyanse Korala	Tobacco	0 1 22
3C	Mahapitiywatta	(1) Ihalagedera Herat Mudiyanse Korala, (2) ditto Mudiyanse Korala	Garden	0 2 20
3D	Do.	Ditto Mudiyanse Korala	do.	2 2 3
3E	Godakumburepillewa	Kiriyamolayagedera Hapu Mali	Chena	0 1 28
3F	Mahapitiyehena	Ihalagedera Herat Mudiyanse Korala	Tobacco	0 0 3
2	Mahapitiywatta	Ditto Mudiyanse Korala	Garden	0 0 20*
2A	Do.	(1) Ditto James Herat, (2) ditto Mudiyanse Korala	do.	0 0 23*
2B	Do.	Ditto Mudiyanse Korala	do.	0 0 4*
2C	Mahapitiyehena	Ditto Pinhamy Arachchi	Tobacco	0 0 15*

\* For lease only.

Upset price at Rs. 16 to Rs. 50 per acre. Further information regarding these lands can be obtained from the Land Settlement Officer, and plans of them from the Surveyor-General.

Colonial Secretary's Office,  
Colombo, June 30, 1920.

B. HORSBURGH,  
Acting Colonial Secretary.

### LAND ACQUISITION NOTICES.

HAVING been duly directed by the Governor, with the advice of the Executive Council, acting under the provisions of "The Land Acquisition Ordinance of 1876," section 6, to take order for the acquisition of the following lands, required for a public purpose, namely, for dhobies' tanks and drying grounds, Colombo, to wit:—

Lot.	Name of Land.	Description.	Name of Claimant.	Extent. A. R. P.
1	Part of assessment Nos. 74 and 80	Contains coconut and other trees, part of earth drain, 2 permanent masonry houses, and 1 thatched house	T. M. Fernando	0 2 39.28
2	Bearing assessment No. 73	Contains 2 permanent masonry houses	William de Silva	0 0 9
3	Do.	71.. Contains 2 permanent masonry houses and masonry drain and path	Mrs. C. M. Josephine de Silva	0 0 6.31
4	Do.	71.. Bare land and permanent masonry house	B. Princina Fernando	0 0 10.86
5	Do.	72.. Contains coconut and other trees, 2 permanent masonry houses, a masonry well, tank, and wash stand	M. Davith	0 3 4.91
6	Do.	63.. Contains coconut and other trees, 2 permanent masonry houses, 1 masonry well, and 1 masonry tank	B. Princina Fernando	0 3 9.81
7	Do.	62.. Contains 2 coconut trees	G. Callis Fernando and others	0 0 22.50
8	Do.	64.. Contains coconut and other trees, 2 permanent masonry houses, and 3 temporary thatched houses	P. John Fernando	0 1 5.10

I hereby give public notice, as required by section 7, that the Government proposes to take possession of the lands. All persons interested in the aforesaid lands are hereby required to appear personally or by agent before me at this office on August 2, 1920, at 12.30 P.M., and to state the nature of their respective interests in the lands, and the amount and particulars of their claims to compensation for such interests.

The Kachcheri,  
Colombo, June 26, 1920.

J. G. FRASER,  
Government Agent.



HAVING been duly directed by the Governor, with the advice of the Executive Council, acting under the provisions of "The Land Acquisition Ordinance of 1876," section 6, to take order for the acquisition of the following land, required for a public purpose, namely, for the construction of the Harbour Rail Connection, to wit:—

Lot.	Name of Land.	Description.	Name of Claimant.	Extent. A. R. P.
1	Mahawatteduwewatta	Contains 11 coconut trees	S. R. de Fonseka	0 0 16.11

I hereby give public notice, as required by section 7, that the Government proposes to take possession of the land. All persons interested in the aforesaid land are hereby required to appear personally or by agent before me at this office, on August 2, 1920, at 11.30 A.M., and to state the nature of their respective interests in the land, and the amount and particulars of their claims to compensation for such interests.

The Kachcheri,  
Colombo, June 26, 1920.

J. G. FRASER,  
Government Agent.

HAVING been duly directed by the Governor, with the advice of the Executive Council, acting under the provisions of "The Land Acquisition Ordinance of 1876," section 6, to take order for the acquisition of the following land, required for a public purpose, namely, for the construction of Colombo Goods Yard Extension, to wit:—

Lot.	Name of Land.	Description.	Name of Claimant.	Extent. A. R. P.
1	Hindu Temple land	Contains 12 coconut trees, part of an iron-roofed building, and part of an iron-roofed shed	C. Vaitinathan Chetty, &c., Trustees of Hindu Temple	0 0 17.16

I hereby give public notice, as required by section 7, that the Government proposes to take possession of the land. All persons interested in the aforesaid land are hereby required to appear personally or by agent before me at this office on August 8, 1920, at 11 A.M., and to state the nature of their respective interests in the land, and the amount and particulars of their claims to compensation for such interests.

The Kachcheri,  
Colombo, June 26, 1920.

J. G. FRASER,  
Government Agent.

HAVING been duly directed by the Governor, with the advice of the Executive Council, acting under the provisions of "The Land Acquisition Ordinance of 1876," section 6, to take order for the acquisition of the following land, required for a public purpose, namely, for the construction of Harbour Rail Connection, to wit:—

Lot.	Name of Land.	Description.	Name of Claimant.	Extent. A. R. P.
1	Thalagahawatta	Contains part of a tiled house and part of earth drain	O. Don Joseph and others	0 0 38.65

I hereby give public notice, as required by section 7, that the Government proposes to take possession of the land. All persons interested in the aforesaid land are hereby required to appear personally or by agent before me at this office on August 2, 1920, at 12 noon, and to state the nature of their respective interests in the land, and the amount and particulars of their claims to compensation for such interests.

The Kachcheri,  
Colombo, June 26, 1920.

J. G. FRASER,  
Government Agent.

HAVING been duly directed by the Governor, with the advice of the Executive Council, acting under the provisions of "The Land Acquisition Ordinance of 1876," section 6, to take order for the acquisition of the following land, required for a public purpose, namely, for Sangarama Boys' School, to wit:—

Lot.	Name of Land.	Description.	Name of Claimant.	Extent. A. R. P.
1	Kahatagahawatta	Garden contains coconut and other trees and cadjan buildings	Juanis Allis Attanayaka	0 1 32.2

I hereby give public notice, as required by section 7, that the Government proposes to take possession of the land. All persons interested in the aforesaid land are hereby required to appear personally or by agent before me at this office on August 2, 1920, at 12 noon, and to state the nature of their respective interests in the land, and the amount and particulars of their claims to compensation for such interests.

The Kachcheri,  
Colombo, June 29, 1920.

J. G. FRASER,  
Government Agent.

HAVING been duly directed by the Governor, with the advice of the Executive Council, acting under the provisions of "The Land Acquisition Ordinance of 1876," section 6, to take order for the acquisition of the following lands, required for a public purpose, namely, for widening Badulla-Batticaloa road through Eravur village, to wit:—

Lot.	Name of Land.	Description.	Name of Claimant.	Extent. A. R. P.
N 20	Tamarakernivalavu	Waste land	P. T. Nallatamby	0 0 3.25
O 20	Kovilvalavu	do.	Sithambalam Ahambaram Nambiar	0 0 0.68
P 20	Do.	do.	P. T. Subramaniam and others	0 0 1.62
Q 20	Paletadivalavu	do.	P. T. Sinnatamby	0 0 5.37
R 20	Kalevalavu	do.	A. Muttupillai	0 0 0.25
S 20	Tamarakernivalavu	do.	V. Kadiramalai	0 0 3.62
T 20	Kalevalavu	Open land	A. Muttupillai	0 0 0.62
U 20	Palattadivalavu	Coconut garden	V. Kadiramalai	0 0 0.75
V 20	Tamarakernivalavu	Open land	do.	0 0 1.31
W 20	Do.	Waste land	do.	0 0 0.43
X 20	Rottuvalavu	Open land, includes part of a building	R. C. Sithamparapillai	0 0 3.25
Y 20	Koviladivalavu	Open land	Ponnammer Kumarar Sellappah	0 0 1.25
Z 20	Tamarakernivalavu	Coconut garden	Supramaniam Eliyatamby	0 0 0.50
A 21	Do.	Coconut garden, includes part of building	do.	0 0 1.56
B 21	Do.	Waste land includes part of a building	do.	0 0 2.50
C 21	Kovilvalavu	Open land	The proprietors of Hindu Temple	0 0 0.75
D 21	Rottuvalavu	Waste land	P. T. K. Ponnamma	0 0 1.25
E 21	Do.	do.	do.	0 0 0.09
F 21	Koviladivalavu	do.	P. K. Chellappah	0 0 1.75

Lot.	Name of Land.	Description.	Name of Claimant.	Extent.		
				A.	R.	P.
G 21	Rottuvalavu	Waste land	S. Eliyatamby	0	0	1.75
H 21	Puliadivalavu	do.	S. Tambiappah	0	0	2.50
I 21	Tamarakernivalavu	do.	Kannan and others	0	0	2.12
J 21	Nureariyaputtiramvalavu	Coconut garden	C. J. Backhouse	0	0	4.25
K 21	Do.	do.	Kannappan Kannamuttu	0	0	1.50
L 21	Puraiyadivalavu	do.	Kanawadian Pichchepulle	0	0	0.50
M 21	Do.	do.	P. T. Ponnamma	0	0	0.75
N 21	Do.	do.	Kanawadi Muttupillai	0	0	2.33
O 21	Do.	do.	Valaithan Arumugam	0	0	2.25
P 21	Do.	do.	Thombudor Velupillai	0	0	1.00
Q 21	Nuliyadivalavu	Open land contains part of a building	Kailayar Annamuttu	0	0	0.73
R 21	Navaladivalavu	Coconut garden	Velaithan Kalimuttu	0	0	0.93
S 21	Kadevalavu	Open land contains temporary buildings	Kalikutti Konamalai	0	0	2.43
T 21	Rottuvalavu	Coconut garden	Kadiramar Veerakutty	0	0	0.70
U 21	Nelliaduvalavu	Open land containing a wall	K. Eliyatamby, Notary	0	0	2.75
V 21	Rottuvalavu	Coconut garden contains part of a building	M. M. Marikar	0	0	3.00
W 21	Kadavalavu	do.	Meerakanni Pulavari Seeni Mohamadu	0	0	2.50
X 21	Rottuvalavu	Open land	M. I. Mohamadu Aliyar	0	0	2.60
Y 21	Periyatamyran Koviladivalavu	Coconut garden contains portion of a temporary building	Kanawadiyar Velupillai	0	0	0.43
Z 21	Rottuvalavu	Coconut garden contains a building	Ponnambalam Sinnatamby	0	0	2.50
A 22	Koviladivalavu	Open land contains a building	Seeni Mohamadu Ahamadu Meerasaibu	0	0	0.70
B 22	Kadevalavu	Open land contains a temporary building	Karumapulle	0	0	0.56
C 22	Ilawachimaivalavu	do.	Omeru Lebbe Podi, ex Vanniah	0	0	3.72
D 22	Rottuvalavu	Open land contains a portion of a temporary building	M. P. T. Mohamadutamby	0	0	4.62
E 22	Ilawachchimaivalavu	Waste land	A. Mohideen Bawa	0	0	0.25
F 22	Do.	Waste land includes part of a building	M. Marikkar	0	0	0.25
G 22	Rottuvalavu	Open land containing a shed	Mohideen Bawa Mammadutamby	0	0	1
H 22	Do.	Coconut garden	Sinnatamby Illawatamby	0	0	0.72
I 22	Do.	do.	M. P. T. Mohamadutamby	0	0	1.62
J 22	Do.	Waste land	O. Marikkar Lebbe and Ebransa	0	0	3.12
K 22	Do.	do.	Pakeertamby Seeni and others	0	0	0.45
L 22	Do.	do.	do.	0	0	2.12
M 22	Do.	do.	S. Illawatamby	0	0	3.12
N 22	Do.	Open land	Mohideen Bawa Mammadutamby	0	0	5
O 22	Do.	Coconut garden	Poker Abakkerpodi	0	0	8.25
P 22	Do.	do.	Ahamadulebbe Meeralebbe	0	0	1.93
Q 22	Do.	do.	Mohammadulebbe Omerulebbe	0	0	3.50
R 22	Do.	do.	P. T. Omeralebbe	0	0	1.37
S 22	Do.	do.	Mohideen Bawa Omerukatta	0	0	0.56
T 22	Do.	do.	Omerulebbe Pokerpodi	0	0	3.25
U 22	Do.	Open land	Meeralebbeepodi Marikkarpodi	0	0	2.25
V 22	Do.	Coconut garden	Aliyar Udumalebbe	0	0	1.87
W 22	Do.	Open land	Mohammadulebbe Omerulebbeepodi	0	0	0.60
X 22	Do.	do.	Mohammadulebbe Mammadutamby	0	0	0.73
Y 22	Do.	Coconut garden	Meeralebbe Sinnatamby	0	0	0.62
Z 22	Do.	do.	Ahamadulebbe Mohideen Bawa	0	0	1.93
A 23	Do.	do.	Sinnatamby Marikar Ahamadulebbe	0	0	2.37
B 23	Do.	Open land includes part of a building	Omerulebbe Mohammadutamby	0	0	1.87
C 23	Do.	Coconut garden	Meeralebbeepodi Marikkarpodi	0	0	1.37
D 23	Do.	Open land	Adambawa Assanar and others	0	0	0.25
E 23	Do.	Coconut garden	Meerapulle Sellakandu	0	0	1.93
F 23	Do.	do.	Omerukatta Usanar	0	0	3.00
G 23	Do.	Open land	Katubawa Seenitamby	0	0	0.77
H 23	Do.	Waste land includes part of a building	do.	0	0	4.75
I 23	Pallivalavu	Waste land	Proprietors of Mosque	0	0	0.46
J 23	Do.	do.	do.	0	0	3.00
K 23	Rottuvalavu	Coconut garden	Pakirpulle Asiamma	0	0	0.73
L 23	Do.	Open land	Pakirtamby Sinnatamby	0	0	0.18
M 23	Do.	Coconut garden	Segulebbe Ahamadulebbe	0	0	1.18
N 23	Arapatavalavu	do.	Ahamadulebbe Ibrahim	0	0	2.12
O 23	Palmanikaduvalavu	Open land	Adambawa Ahamadulebbe	0	0	0.30
P 23	Do.	Open land contains portion of a temporary house	Aliyar Udumankandu	0	0	0.62

I hereby give public notice, as required by section 7, that the Government proposes to take possession of the lands. All persons interested in the aforesaid lands are hereby required to appear personally or by agent before me at Chenkalady Resthouse on August 3, 1920, at 8 A.M., and to state the nature of their respective interests in the lands, and the amount and particulars of their claims to compensation for such interests.

The Kachcheri,  
Batticaloa, June 25, 1920.

C. V. BRAYNE,  
Government Agent.