

# Ceylon Government Gazette

Published by Authority.

No. 7,114 — FRIDAY, JULY 9, 1920.

## Part III. — Lands.

Separate paging is given to each Part in order that it may be filed separately.

	PAGE		PAGE		PAGE
Land Settlement Notices :—		Land Sales by the Government Agents :—		Land Sales by the Settlement Officer :—	
Final Orders ..	975	North-Western Province ..	—	Northern Province ..	—
Preliminary Notices ..	988	North-Central Province ..	1001	Eastern Province ..	—
Land Sales by the Government Agents :—		Province of Uva ..	—	North-Western Province ..	—
Western Province ..	—	Province of Sabaragamuwa ..	1001	North-Central Province ..	—
Central Province ..	—	Land Sales by the Settlement Officer :—		Province of Uva ..	—
Southern Province ..	993	Western Province ..	—	Province of Sabaragamuwa ..	1002
Northern Province ..	—	Central Province ..	—	Land Acquisition Notices ..	1004
Eastern Province ..	1000	Southern Province ..	—	Land Resumption Notices ..	—

### FINAL ORDERS.

Uva S. O. No. 2,449.


Order under Section 2 of "The Waste Lands Ordinances of 1897, 1899, 1900, and 1903," declaring Land to be Crown Property.

In the matter of the land commonly called or known as Nugagahakandurepatana (abandoned path), situate in the village of Gotuwela, in the Kumbalwela korale of the Yatikinda division, in the Province of Uva, and of "The Waste Lands Ordinances of 1897, 1899, 1900, and 1903."

THE notice required by section 1 of "The Waste Lands Ordinances of 1897, 1899, 1900, and 1903," having been duly published in manner prescribed by that section in respect of the above-named land (*vide* Notice No. 7,464), and no claim having been made to the said land or to any interest therein within the period of three months from the date specified in the said notice, I, Mungo Tennent Archibald, Special Officer appointed under section 28 of the said Ordinances, under and by virtue of the powers vested in me in that behalf by section 2 of the said Ordinances, do hereby on this 27th day of April, 1920, order and declare that the said land, as more fully described herein below, situate in the village of Gotuwela, in the Kumbalwela korale of the Yatikinda division, in the Province of Uva, and shown as lot 106 in block survey preliminary plan 2 and in the annexed diagram, and containing in extent 0.25 perch, is the property of the Crown:

#### Description of the Land referred to.

The land commonly called or known as Nugagahakandurepatana (abandoned path), situated in the village of Gotuwela, in the Kumbalwela korale of the Yatikinda division, in the Province of Uva, containing in extent 0.25 perch, and shown as lot 106 in block survey preliminary plan 2 and in the annexed diagram; and bounded as follows: on the north by Nugagahakandurepatana belonging to the Crown; on the east by the abandoned path; on the south by Ampitigodapatana declared to be the property of the Crown under the Waste Lands Ordinances; on the west by the abandoned path.



Surveyor-General's Office,  
Colombo, November 22, 1919.

Scale of 8 Chains to an Inch.

H. P. HARRISON,  
for Surveyor-General.

April 27, 1920.

M. T. ARCHIBALD,  
Special Officer.

**Ratnapura S. O. No. 407.**

**Order under Section 4, Sub-section (1), of "The Waste Lands Ordinances of 1897, 1899, 1900, and 1903."**

In the matter of the lands commonly called or known as Tennaudamandiyahena and Panugalpotttehena, situate in the village of Endana, in the Pannil pattu of the Atakalan korale of the Ratnapura District, in the Province of Sabaragamuwa, and of "The Waste Lands Ordinances of 1897, 1899, 1900, and 1903."

WHEREAS in pursuance of section 1 of the said Ordinances it was duly declared and notified on the 13th day of December, 1912, that if no claim to the lands commonly called or known as Tennaudamandiyahena and Panugalpotttehena, situate in the village of Endana, in the Pannil pattu of the Atakalan korale of the Ratnapura District, in the Province of Sabaragamuwa, containing in extent 4 acres and 8 perches, and shown as lots 3A7 and 13z, in preliminary plan 25 and in the annexed diagrams, was made to Howard Orme Fox, Special Officer appointed under section 28 of the said Ordinances, within the period of three months from the date specified in the said notice, such lands would be declared the property of the Crown, and dealt with on account of the Crown (*vide* Notice No. 4,673):

And whereas Ranatunga Arachchillage Rattranhamy made claim thereto, and I, Howard Orme Fox, Special Officer appointed under section 28 of the said Ordinances, made due inquiry into such claim, and whereas the said claimant and I, with the consent of His Excellency the Governor, came to two agreements in writing dated the 30th day of October, 1917, and the 31st day of October, 1917, respectively, concerning the said lands, under section 4, sub-section (1), of the said Ordinances, whereby it was agreed that the said claimant should be declared the purchaser of the said lands, upon payment on or before the 30th day of April, 1918, to the Government Agent at Ratnapura, or to the Settlement Officer, of sums of Rupees Twenty-three (Rs. 23), and of Rupees Thirty-three (Rs. 33) only, respectively, as the purchase amounts of the said lands, and whereas the said amounts have been duly paid by the said claimant, he is hereby, in pursuance of the agreements afore-mentioned, declared to be the purchaser of the said lands, as more fully described herein below.

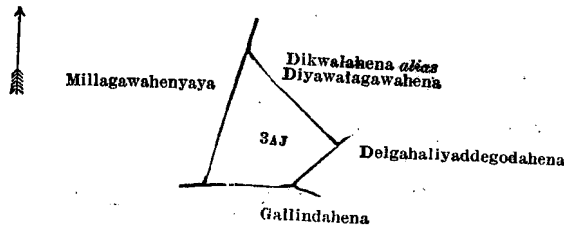
*Description of the Lands referred to.*

The following lots situated in the village of Endana, in the Pannil pattu of the Atakalan korale of the Ratnapura District, in the Province of Sabaragamuwa, as described in the annexed diagrams:—

**I.—Preliminary plan 25.**

Lot.	Name of Land.	Extent, A. R. P.
3A7	Tennaudamandiyehena	1 3 27

and bounded as follows: on the north by Dikwalahena *alias* Diyawalagawahena sold to Ranatunga Arachchillage Rattranhamy and others under the Waste Lands Ordinances; on the east by Dikwalahena *alias* Diyawalagawahena sold to Ranatunga Arachchillage Rattranhamy and others under the Waste Lands Ordinances, Delgahaliyaddegodahena sold to Tennakoon Jayasundera Mudiyanse and others under the Waste Lands Ordinances; on the south by Gallindahena sold to Baddege Badde Naide and others under the Waste Lands Ordinances; on the west by Millagawahenyaya sold to Ranatunga Arachchillage Rattranhamy and others under the Waste Lands Ordinances.



Surveyor-General's Office,  
Colombo, November 20, 1918.

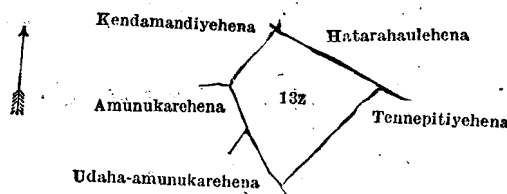
Scale of 8 Chains to an Inch.

C. R. LUNDIE,  
for Surveyor-General.

**II.—Preliminary plan 25.**

Lot.	Name of Land.	Extent, A. R. P.
13z	Panugalpotttehena	2 0 21

and bounded as follows: on the north by Kendamandiyehena sold to Baddege Badde Naide and others under the Waste Lands Ordinances, Hatarahaulehena sold to Jayasundera Mudiyanse and others under the Waste Lands Ordinances; on the east by Hatarahaulehena sold to Jayasundera Mudiyanse and others under the Waste Lands Ordinances, Tennepitiyehena sold to Jayasundera Mudiyanse and others under the Waste Lands Ordinances; on the south by Tennepitiyehena sold to Jayasundera Mudiyanse and others under the Waste Lands Ordinances, Udaha-amunukarehena sold to Tennakoon Jayasundera Mudiyanse and others under the Waste Lands Ordinances; on the west by Amunukarehena sold to Baddege Badde Naide and others under the Waste Lands Ordinances, Kendamandiyehena sold to Baddege Badde Naide and others under the Waste Lands Ordinances.



Surveyor-General's Office,  
Colombo, November 20, 1918.

Scale of 8 Chains to an Inch.

C. R. LUNDIE,  
for Surveyor-General.

March 11, 1920.

H. O. Fox,  
Special Officer.

## Ratnapura S. O. No. 408.

## Order under Section 4, Sub-section (1), of "The Waste Lands Ordinances of 1897, 1899, 1900, and 1903."

In the matter of the lands commonly called or known as Radagehenawatta and Kahakoladiganehena, situate in the village of Endana, in the Pannil pattu of the Atakalan korale of the Ratnapura District, in the Province of Sabaragamuwa, and of "The Waste Lands Ordinances of 1897, 1899, 1900, and 1903."

WHEREAS in pursuance of section 1 of the said Ordinances it was duly declared and notified on the 13th day of December, 1912, that if no claim to the lands commonly called or known as Radagehenawatta and Kahakoladiganehena, situate in the village of Endana, in the Pannil pattu of the Atakalan korale of the Ratnapura District, in the Province of Sabaragamuwa, containing in extent 6 acres 3 roods and 23 perches, and shown as lots 3T and 3U in preliminary plan 25 and in the annexed diagram, was made to Howard Orme Fox, Special Officer, appointed under section 28 of the said Ordinances, within the period of three months from the date specified in the said notice, such lands would be declared the property of the Crown, and dealt with on account of the Crown (*vide* Notice No. 4,673):

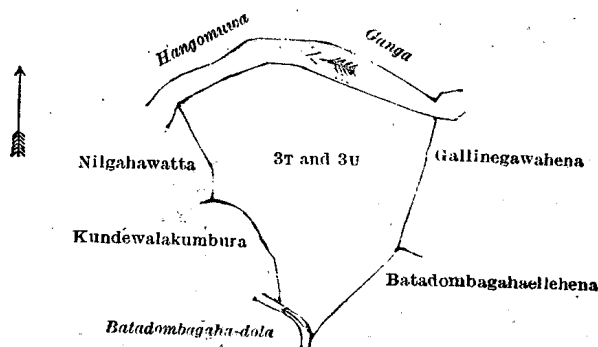
And whereas Alensuhenayalage Singa Henaya made claim thereto, and I, Howard Orme Fox, Special Officer appointed under section 28 of the said Ordinances, made due inquiry into such claim, and whereas the said claimant and I, with the consent of His Excellency the Governor, came to an agreement in writing dated the 30th day of October, 1917, concerning the said lands, under section 4, sub-section (1), of the said Ordinances, whereby it was agreed that the said claimant should be declared the purchaser of the said lands, upon payment on or before the 30th day of April, 1918, to the Government Agent at Ratnapura, or to the Settlement Officer, of a sum of Rupees One hundred and Four only (Rs. 104), as the purchase amount of the said lands, and whereas the said amount has been duly paid by the said claimant, he is hereby, in pursuance of the agreement afore-mentioned, declared to be the purchaser of the said lands, as more fully described herein below.

*Description of the Lands referred to.*

The following lots situated in the village of Endana, in the Pannil pattu of the Atakalan korale of the Ratnapura District, in the Province of Sabaragamuwa, as described in the annexed diagram:—

Lot.	Name of Land.	Preliminary plan 25.			
		Extent,	A.	R.	P.
3T ..	Radagehenawatta ..	..	0	2	4
3U ..	Kahakoladiganehena ..	..	6	1	19
			6	3	23

and bounded as follows: on the north by the Hangomuwa-ganga; on the east by Gallinegawahena sold to Jayasundera Mudiyanse Wijekuma and others under the Waste Lands Ordinances, Batadombagahellehena sold to Jayasundera Mudiyanse Wijekuma and others under the Waste Lands Ordinances; on the south by Batadombagahellehena sold to Jayasundera Mudiyanse Wijekuma and others under the Waste Lands Ordinances, the Batadombagaha-dola; on the west by Kundewalakumbura claimed by Radage Singa Henaya and others, Nilgahawatta claimed by Radage Singa Henaya and others.



Surveyor-General's Office,  
Colombo, November 20, 1918.

Scale of 8 Chains to an Inch.

C. R. LUNDIE,  
for Surveyor-General.

March 11, 1920.

H. O. Fox,  
Special Officer.

## Ratnapura S. O. No. 409.

## Order under Section 4, Sub-section (1), of "The Waste Lands Ordinances of 1897, 1899, 1900, and 1903."

In the matter of the lands commonly called or known as Uradeniyehena, situate in the village of Endana, in the Pannil pattu of the Atakalan korale of the Ratnapura District, in the Province of Sabaragamuwa, and of "The Waste Lands Ordinances of 1897, 1899, 1900, and 1903."

WHEREAS in pursuance of section 1 of the said Ordinances it was duly declared and notified on the 13th day of December, 1912, that if no claim to the lands commonly called or known as Uradeniyehena, situate in the village of Endana, in the Pannil pattu of the Atakalan korale of the Ratnapura District, in the Province of Sabaragamuwa, containing in extent 5 acres and 33 perches, and shown as lots 3Z and 3AG in preliminary plan 25 and in the annexed diagram, was made to Howard Orme Fox, Special Officer appointed under section 28 of the said Ordinances, within the period of three months from the date specified in the said notice, such lands would be declared the property of the Crown, and dealt with on account of the Crown (*vide* Notice No. 4,673):

And whereas (1) Jayasundera Mudiyanse Wijekuma, (2) ditto Rammenike, (3) ditto Punchi Menike, (4) ditto Kalu Mudiyanse, (5) ditto Dingiri Mahatmaya, (6) ditto Dingiri Menike, (7) ditto Lamahami (minor), (8) ditto Loku Appuhamy, (9) ditto Dingiri Mudiyanse, (10) ditto Loku Menike, (11) ditto Kiri Menike, (12) ditto Lokumahatmaya *alias* Loku Banda (minor), (13) ditto Ram Menike (minor), (14) ditto Dingiri Menike (minor), and (15) ditto Dingiri Mahatmaya *alias* Kiri Banda (minor), made claim thereto, and I, Howard Orme Fox, the aforesaid Special Officer, made due inquiry into such claim, and with the consent of His Excellency the Governor came to four agreements in writing (a) with the said

1st, 4th, 8th to 10th claimants, and the said 11th claimant for himself and as duly appointed representative of the said 12th to 15th claimants (minors), on the 30th day of October, 1917, (b) with the said 2nd, 5th, and 6th claimants on the 31st day of October, 1917; (c) with the said 3rd claimant on the 7th day of December, 1917, and (d) with the said 4th claimant as duly appointed representative of the said 7th claimant (minor), on the 12th day of February, 1918, concerning the said lands, under section 4, sub-section (1), of the said Ordinances, whereby it was agreed that the said claimants should be declared, in the proportion of  $\frac{1}{3}$  to the said 1st claimant,  $\frac{1}{15}$  to each of the said 2nd to 5th claimants,  $\frac{1}{30}$  to each of the said 6th and 7th claimants,  $\frac{1}{12}$  to each of the said 8th, 9th, and 11th claimants, and  $\frac{1}{60}$  to each of the said 10th, and 12th to 15th claimants, the purchasers of the said lands upon payment on or before the 30th day of April, 1918, to the Government Agent, at Ratnapura, or to the Settlement Officer, of a sum of Rupees Twenty-four only (Rs. 24), as the purchase amount of the said lands, and whereas the said amount has been duly paid, the said claimants are hereby, in pursuance of the agreements afore-mentioned, declared to be the purchasers, in the above-mentioned proportions, of the said lands, as more fully described herein below.

*Description of the Lands referred to.*

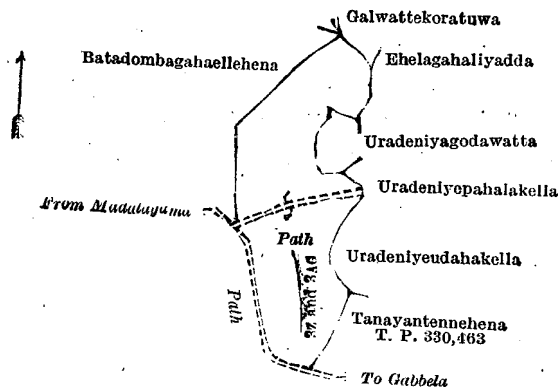
The following lots situated in the village of Endana, in the Pannil pattu of the Atakalan korale of the Ratnapura District, in the Province of Sabaragamuwa, as described in the annexed diagram:—

Lot.	Name of Land.	Preliminary plan 25.	Extent, A. R. P.
3Z ..	Uradeniyehena ..	..	2 2 29
3AG ..	Do.	..	2 2 4

(Exclusive of the path passing through the land.)

5 0 33

and bounded as follows: on the north by Batadombagahaellehena sold to Jayasundera Mudiyansele Wijehamy and others under the Waste Lands Ordinances, Galwattekoratuwa sold to Jayasundera Mudiyansele Punchi Banda and others under the Waste Lands Ordinances; on the east by Ehelagahaliyadda claimed by J. M. Kiri Banda and others, Uradeniyagodawatta claimed by J. M. Wijehamy, Uradeniyapahalakella claimed by J. M. Wijehamy and others, Uradeniyaudahakella claimed by J. M. Wijehamy and others, Tanayantennehena sold by the Crown (T. P. 330,463); on the south by the path from Gabbela to Madalagama; on the west by the path from Gabbela to Madalagama, Batadombagahaellehena sold to Jayasundera Mudiyansele Wijehamy and others under the Waste Lands Ordinances.



Surveyor-General's Office,  
Colombo, November 20, 1918.

Scale of 8 Chains to an Inch.

C. R. LUNDIE,  
for Surveyor-General.

March 11, 1920.

H. O. FOX,  
Special Officer.

**Ratnapura S. O. No. 410.**

**Order under Section 4, Sub-section (1), of "The Waste Lands Ordinances of 1897, 1899, 1900, and 1903."**

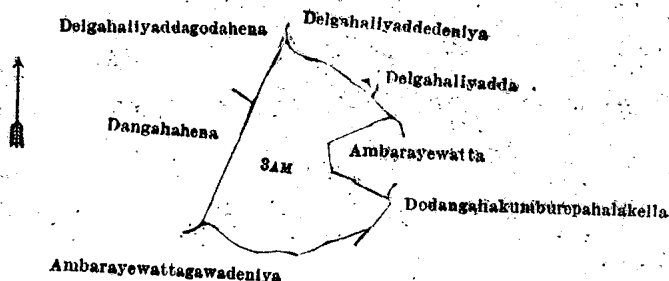
In the matter of the land commonly called or known as Ambarayewattchena *alias* Monaragalehena, situate in the village of Endana, in the Pannil pattu of the Atakalan korale of the Ratnapura District, in the Province of Sabaragamuwa, and of "The Waste Lands Ordinances of 1897, 1899, 1900, and 1903."

WHEREAS in pursuance of section 1 of the said Ordinances it was duly declared and notified on the 13th day of December, 1912, that if no claim to the land commonly called or known as Ambarayewattchena *alias* Monaragalehena, situate in the village of Endana, in the Pannil pattu of the Atakalan korale of the Ratnapura District, in the Province of Sabaragamuwa, containing in extent 3 acres 3 roods and 38 perches, and shown as lot 3AM in block survey preliminary plan 25 and in the annexed diagram, was made to Howard Orme Fox, Special Officer appointed under section 28 of the said Ordinances, within the period of three months from the date specified in the said notice, such land would be declared the property of the Crown, and dealt with on account of the Crown (*vide* Notice No. 4,673):

And whereas (1) Jayasundera Mudiyansele Tikiri Banda, (2) ditto Punchi Banda, (3) ditto Punchi Banda, (4) ditto Loku Kumarihamy (minor), (5) ditto Selawati Kumarihamy (minor), and (6) Palleperuwe Dissanayaka Mudiyansele Heen Kumarihamy made claim thereto, and I, Howard Orme Fox, the aforesaid Special Officer, made due inquiry into such claim, and with the consent of His Excellency the Governor came to two agreements in writing (a) with the said 1st and 2nd claimants, and the said 3rd claimant for himself, and as duly appointed representative of the said 4th and 5th claimants (minors), on the 6th day of December 1917, and (b) with the said 6th claimant on the 8th day of December, 1917, concerning the said land, under section 4, sub-section (1), of the said Ordinances, whereby it was agreed that the said 1st to 5th claimants should be declared the purchasers of the said land in the proportion of  $\frac{1}{3}$  to each of the said 1st and 2nd claimants, and  $\frac{1}{3}$  to the said 3rd, 4th, and 5th claimants together, upon payment on or before the 30th day of April, 1918, to the Government Agent at Ratnapura, or to the Settlement Officer, of a sum of Rupees Eighteen only (Rs. 18), as the purchase amount of the said land, and whereas the said amount has been duly paid, the said 1st to 5th claimants are hereby, in pursuance of the agreements afore-mentioned, declared to be the purchasers in the above-mentioned proportions of the said land, as more fully described herein below.

*Description of the Land referred to.*

The land commonly called or known as Ambarayewattehena *alias* Monaragalehena, situated in the village of Endana, in the Pannil pattu of the Atakalan korale of the Ratnapura District, in the Province of Sabaragamuwa, containing in extent 3 acres 3 roods and 38 perches, and shown as lot 3AM in block survey preliminary plan 25 and in the annexed diagram, and bounded as follows: on the north by Delgahaliyaddedeniya claimed by Tennakoon Jayasundera Mudiyanse Kiri Mudiyanse and others, Delgahaliyadda claimed by Madalagama Vihare and others; on the east by Ambarayewatta claimed by Tennakoon Jayasundera Mudiyanse Kiri Mudiyanse and others, Dodangahakumburo-pahalakella claimed by J. M. Girangahamy and others; on the south by Ambarayewattegawadeniya sold to Tennakoon Jayasundera Mudiyanse Kiri Mudiyanse and others under the Waste Lands Ordinances; on the west by Dangahahena sold to Baddege Badde Naide and others under the Waste Lands Ordinances, Delgahaliyaddagadahena sold to Tennakoon Jayasundera Mudiyanse Kiri Mudiyanse and others under the Waste Lands Ordinances.



Surveyor-General's Office,  
Colombo, November 20, 1918.

Scale of 8 Chains to an Inch.

C. R. LUNDIE,  
for Surveyor-General.

March 11, 1920.

H. O. Fox,  
Special Officer.

**Ratnapura S. O. No. 411.****Order under Section 4, Sub-section (1), of "The Waste Lands Ordinances of 1897, 1899, 1900, and 1903."**

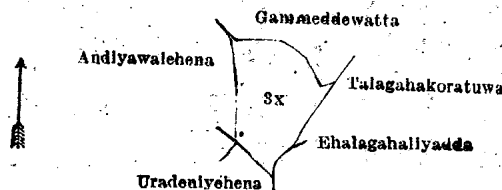
In the matter of the land commonly called or known as Galwattekoratuwa, situate in the village of Endana, in the Pannil pattu of the Atakalan korale of the Ratnapura District, in the Province of Sabaragamuwa, and of "The Waste Lands Ordinances of 1897, 1899, 1900, and 1903."

WHEREAS in pursuance of section 1 of the said Ordinances it was duly declared and notified on the 13th day of December, 1912, that if no claim to the land commonly called or known as Galwattekoratuwa, situate in the village of Endana, in the Pannil pattu of the Atakalan korale of the Ratnapura District, in the Province of Sabaragamuwa, containing in extent 1 acre 2 roods and 28 perches, and shown as lot 3x in preliminary plan 25 and in the annexed diagram, was made to Howard Orme Fox, Special Officer appointed under section 28 of the said Ordinances, within the period of three months from the date specified in the said notice, such land would be declared the property of the Crown, and dealt with on account of the Crown (*vide* Notice No. 4,673):

And whereas (1) Jayasundera Mudiyanse Kiri Mudiyanse, (2) ditto Loku Kumarihamy (minor), (3) ditto Selawati Kumarihamy (minor), and (4) Palleperuwe Dissanayaka Mudiyanse Heen Kumarihamy, made claim thereto, and I, Howard Orme Fox, Special Officer appointed under section 28 of the said Ordinances, made due inquiry into such claim, and with the consent of His Excellency the Governor, came to an agreement in writing (a) with the said 1st claimant for himself, and as duly appointed representative of the said 2nd and 3rd claimants (minors), on the 6th day of December, 1917, and (b) with the said 4th claimant on the 8th day of December, 1917, concerning the said land, under section 4, sub-section (1), of the said Ordinances, whereby it was agreed that the said 1st, 2nd, and 3rd claimants should be declared the purchasers of the said land upon payment on or before the 30th day of April, 1918, to the Government Agent at Ratnapura, or to the Settlement Officer, of a sum of Rupees Seven and Cents Fifty only (Rs. 7.50), as the purchase amount of the said land, and whereas the said amount has been duly paid, the said 1st, 2nd, and 3rd claimants are hereby, in pursuance of the agreements afore-mentioned, declared to be the purchasers of the said land, as more fully described herein below.

*Description of the Land referred to.*

The land commonly called or known as Galwattekoratuwa, situated in the village of Endana, in the Pannil pattu of the Atakalan korale of the Ratnapura District, in the Province of Sabaragamuwa, containing in extent 1 acre 2 roods and 28 perches, and shown as lot 3x in preliminary plan 25 and in the annexed diagram, and bounded as follows: on the north by Gammeddewatta claimed by Tennakoon Jayasundera Mudiyanse Kiri Mudiyanse and others; on the east by Talagahakoratuwa (private), Ehalagahaliyadda claimed by J. M. Kiribanda and others; on the south by Uradeniyehena sold to Jayasundera Mudiyanse Kiri Mudiyanse and others under the Waste Lands Ordinances; on the west by Andiyawalahena sold to Baddege Badde Naide and others under the Waste Lands Ordinances.



Surveyor-General's Office,  
Colombo, November 20, 1918.

Scale of 8 Chains to an Inch.

C. R. LUNDIE,  
for Surveyor-General.

March 11, 1920.

H. O. Fox,  
Special Officer.

**Ratnapura S. O. No. 412.**

**Order under Section 2 of "The Waste Lands Ordinances of 1897, 1899, 1900, and 1903,"  
declaring Lands to be Crown Property.**

In the matter of the lands commonly called and known as Mandawemukalana, Kombekandemukalana, and Muganagalpottemukalana, situate in the village of Kehelowita, in the Palle pattuwa of the Nawadun korale of the Ratnapura District, in the Province of Sabaragamuwa, and of "The Waste Lands Ordinances of 1897, 1899, 1900, and 1903."

THE notice required by section 1 of "The Waste Lands Ordinances of 1897, 1899, 1900, and 1903," having been duly published in manner prescribed by that section in respect of the above-named lands (*vide* Notice No. 4,907), and no claim having been made to the said lands or to any interest therein within the period of three months from the date specified in the said notice, I, Howard Orme Fox, Special Officer appointed under section 28 of the said Ordinances, under and by virtue of the powers vested in me in that behalf by section 2 of the said Ordinances, do hereby on this 7th day of April, 1920, order and declare that the said lands, as more fully described herein below, situate in the village of Kehelowita, in the Palle pattuwa of the Nawadun korale of the Ratnapura District, in the Province of Sabaragamuwa, and shown as lots 3, 17½, 22, and 35 in block survey preliminary plan 59 and in the annexed certified diagrams, and containing in extent 217 acres and 1 rood, are the property of the Crown.

*Description of the Lands referred to.*

The following lots situated in the village of Kehelowita, in the Palle pattuwa of the Nawadun korale of the Ratnapura District, in the Province of Sabaragamuwa, as described in the annexed certified diagrams:—

**I.—Block survey preliminary plan 59.**

Lot.	Name of Land.	Extent, A. R. P.
3	Mandawemukalana	80 3 30

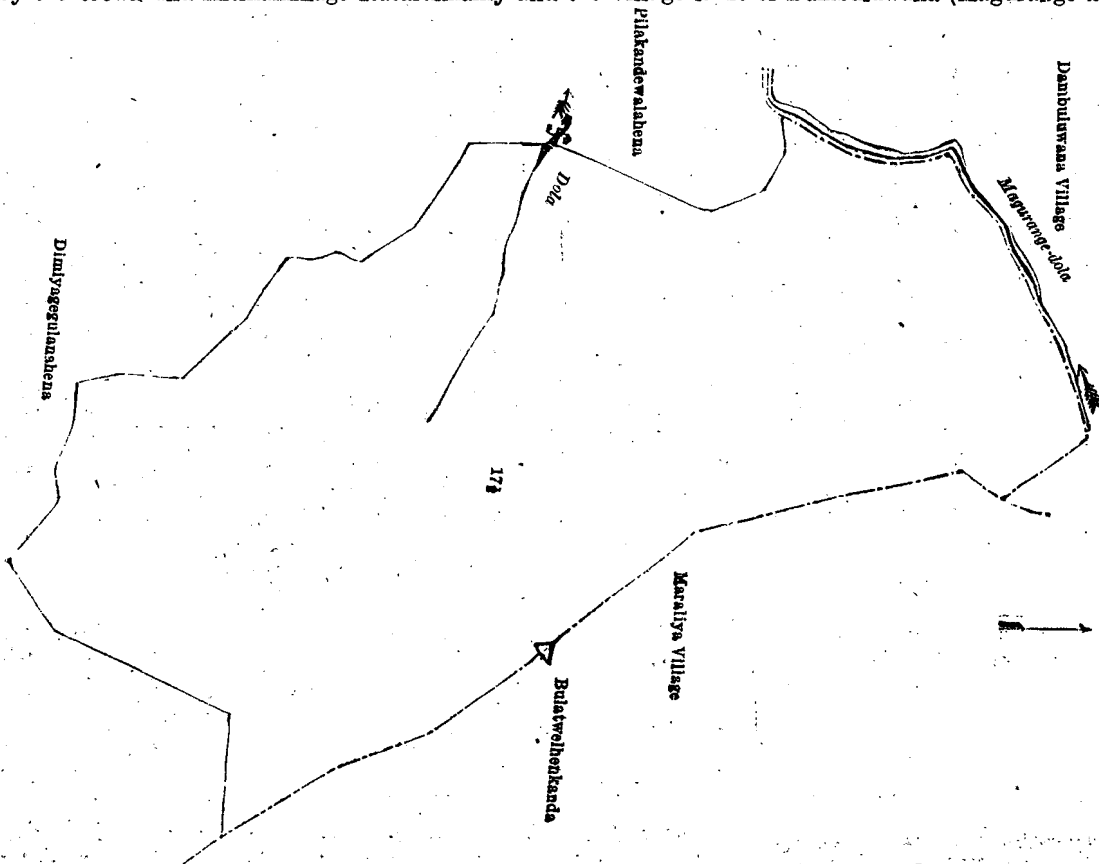
and bounded as follows: on the north by Kurahanelapitiyehena claimed by the Crown and Hitihamillage Rataranhamy and others, the Maha-dola, Kaduruwandolahena claimed by the Crown and Aturaliya Gamacharige Jiwathamy Baas; on the east by Kaduruwandolahena claimed by the Crown and Aturaliya Gamacharige Jiwathamy Baas, Delkanuwehena claimed by the Crown and Dimiyage Dingirihamy, Halpotehena claimed by the Crown and Hitihamillage Rataranhamy and others; on the south by Kaulahena claimed by Hitihamillage Punchimahatmaya and others; on the west by Wattenedeniya claimed by the Crown and Hitihamillage Rataranhamy and others, and Kurahanelapitiyehena claimed by the Crown and Hitihamillage Rataranhamy and others.

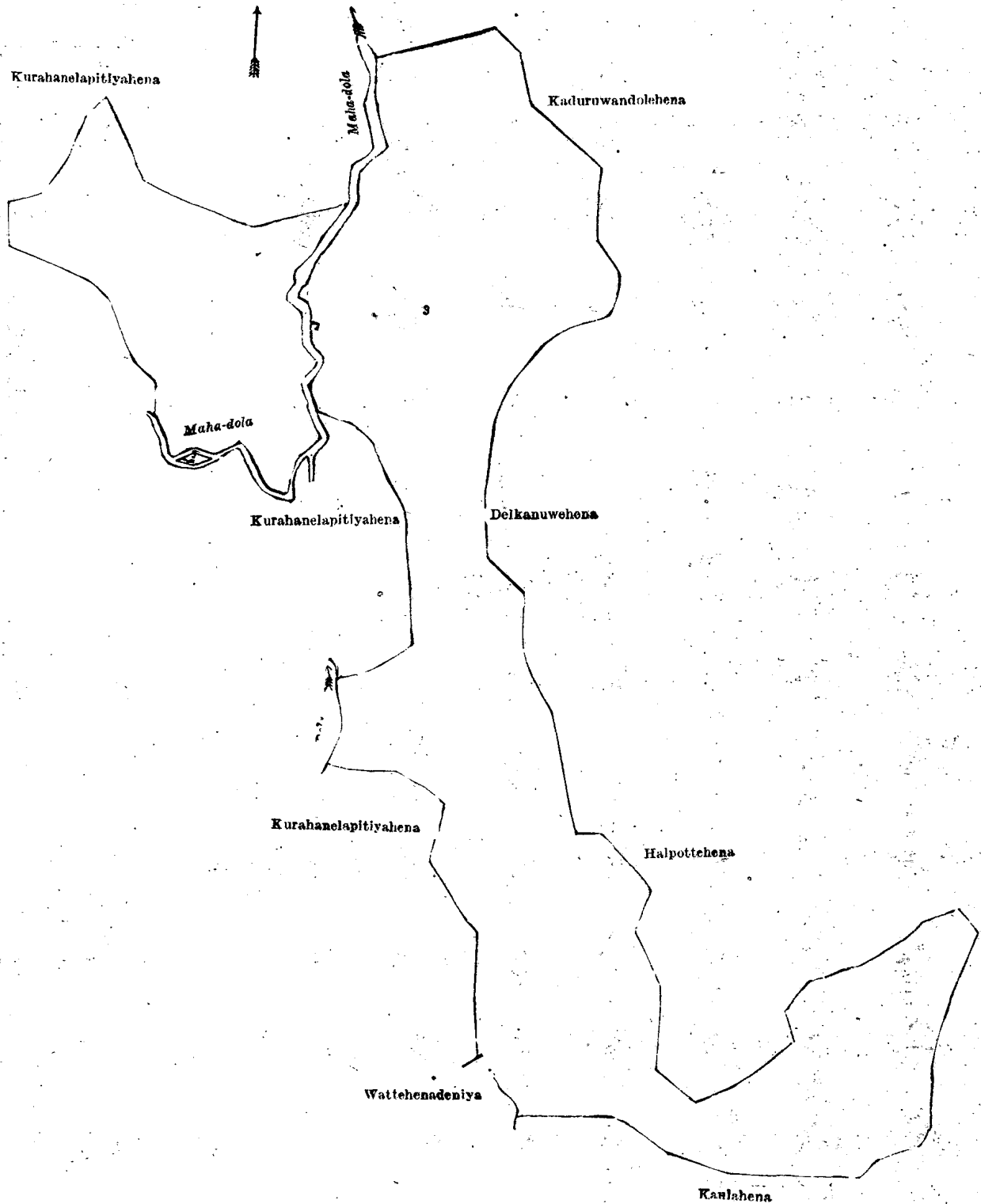
[For Diagram see page 981.]

**II.—Block survey preliminary plan 59.**

Lot.	Name of Land.	Extent, A. R. P.
17½	Mandawemukalana	74 1 30

and bounded as follows: on the north by the village limit of Dambuluwana (Magurange-dola); on the east by the village limit of Maraliya; on the south by Dimiyagegulanehena claimed by the Crown and Dimiyage Dingirihamy and others; on the west by Dimiyagegulanehena claimed by the Crown and Dimiyage Dingirihamy and others, Pilakandewalahena claimed by the Crown and Hitihamillage Rataranhamy and the village limit of Dambuluwana (Magurange-dola).





Surveyor-General's Office,  
Colombo, March 22, 1920.

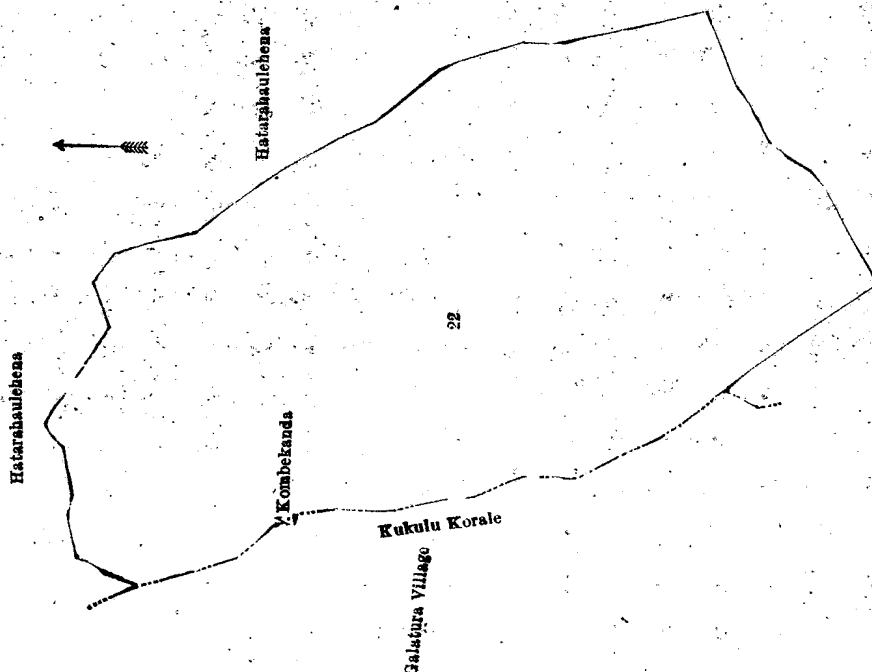
Scale of 8 Chains to an Inch.

F. J. SALMON,  
for Acting Surveyor-General.

III.—Block survey preliminary plan 59.

Lot.	Name of Land.	Extent, A. R. P.
22 ..	Kon.bekand mukalana .. ..	50 1 0

and bounded as follows : on the north by Hatarahaulehena claimed by Hitihamillage Rataranhamy and others ; on the east and south by Hatarahaulehena claimed by the Crown and Hitihamillage Rataranhamy and others ; on the west by Hatarahaulehena claimed by the Crown and Hitihamillage Rataranhamy and others, the boundary of the Kukul korale (Galatura village limit).



Surveyor-General's Office,  
Colombo, March 22, 1920.

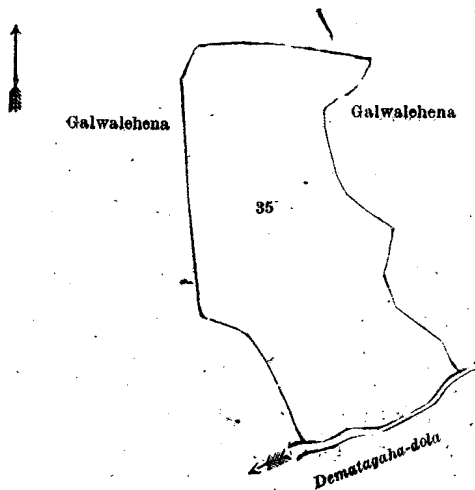
Scale of 8 Chains to an Inch.

F. J. SALMON,  
for Acting Surveyor-General.

IV.—Block survey preliminary plan 59.

Lot.	Name of Land.	Extent, A. R. P.
35	Muganagalpottemukalana	11 2 20

and bounded as follows: on the north and east by Galwalehena claimed by the Crown and Noragallage Hinhany and others; on the south by the Dematagaha-dola; on the west by Galwalehena claimed by the Crown and Noragallage Hinhany and others.



Surveyor-General's Office,  
Colombo, March 22, 1920.

Scale of 8 Chains to an Inch.

F. J. SALMON,  
for Acting Surveyor-General.

H. O. FOX,  
Special Officer.

April 7, 1920.

**Kegalla S. O. No. 298.**

**Order under Section 4, Sub-section (1), of "The Waste Lands Ordinances of 1897, 1899, 1900, and 1903," declaring Land to be Crown Property.**

In the matter of the land commonly called or known as Otuhenamukalana, situate in the village of Hewadiwela, in the Walgam pattuwa of the Kinigoda korale of the Kegalla District, in the Province of Sabaragamuwa, and of "The Waste Lands Ordinances of 1897, 1899, 1900, and 1903."

WHEREAS in pursuance of section 1 of the said Ordinances it was duly notified on the 29th day of June, 1917, that if no claim to the land commonly called or known as Otuhenamukalana, situate in the village of Hewadiwela, in the Walgam pattuwa of the Kinigoda korale of the Kegalla District, in the Province of Sabaragamuwa, containing in extent 1 rood and 11 perches, and shown as lot 660 in block survey preliminary plan 127 and in the annexed diagram, was made to Thomas Graham Willett, Special Officer appointed under section 28 of the said Ordinances, within the period of three months from the date specified in such notice, such land would be declared the property of the Crown, and dealt with on account of the Crown (*vide* Notice No. 6,420):



And whereas Nawaratna Mudiyansele Kiri Banda of Mirihagoda made claim thereto, and whereas the said claimant has withdrawn his claim to the said land, I, Frederick Lewis, Special Officer appointed under section 28 of the said Ordinances, under and by virtue of the powers vested in me in that behalf by section 4 of the said Ordinances, do hereby on this 21st day of November, 1919, order and declare, under section 4, sub-section (1), of the said Ordinances, that the said land, as more fully described herein below, is the property of the Crown.

*Description of the Land referred to.*

The following lot situated in the village of Hewadiwela, in the Walgam pattuwa of the Kinigoda korale of the Kegalla District, in the Province of Sabaragamuwa, as described in the annexed diagram:—

Block survey preliminary plan 127.

Lot.	Name of Land.	Extent, A. R. P.
660	Otuhenamukalana	0 1 11

and bounded as follows: on the north by Kalagahamulahenewatta sold by the Crown; on the east by Kalagahamulahena claimed by Imi Achchillage *alias* Nawaratne Mudiyansele Kiri Banda; on the south by Otuhena sold by the Crown; on the west by Andiyakumbura claimed by the Trustees of Dambulla Vihare.



Surveyor-General's Office,  
Colombo, May 31, 1916.

Scale of 8 Chains to an Inch.

A. H. G. DAWSON,  
for Surveyor-General.

FREDERICK LEWIS,  
Special Officer.

November 21, 1919.

**Anuradhapura S. O. No. 1,053.**

**Order under Section 4, Sub-section (1), of "The Waste Lands Ordinances of 1897, 1899, 1900, and 1903," declaring the Lands to be Crown Property.**

In the matter of the lands commonly called or known as Nuwarawewakele, footpath, Nuwarawewahena, &c., situate in the village of Nuwarawewa, in the Ihalawewu tulana of the Kende korale of the Nuwaragam palata, in the North-Central Province, and of "The Waste Lands Ordinances of 1897, 1899, 1900, and 1903."

WHEREAS in pursuance of section 1 of the said Ordinances it was duly notified on the 20th day of November, 1914, that if no claim to the lands commonly called or known as Nuwarawewakele, footpath, Nuwarawewahena, &c., situate in the village of Nuwarawewa, in the Ihalawewu tulana of the Kende korale of the Nuwaragam palata, in the North-Central Province, containing in extent 3,895 acres 1 rood and 32 perches, and shown as lots 1, 1B, 1C, 1C1, 1I, 2, 2B, 2C, 2G, 2H, 3, 5, 5A, 7, 9A, 11, 11A½, 11B, 11F, 11G, 11H, 11I, 11O, 12B, 12C, 12D, 12E, 12F, 12G, 13, 13A, 13B, 14, 14A, 14B, 14C, 14D, 14E, 14F, 14G, 14H, 14I, 14J, 14K, 14L, 14M, 14N, 14O, 14P, 14Q, 14R, 14S, 14T, 14U, 16, 20, 21, 21A, 27, 22A, 22B, 22B1, 22B2, 22D, 22E, 23, 23A, 23B, 23C, 23C1, 25, 25D, 25F, 27, 29, 29A, 30, 30B, 31, 31A, 32, 33, 33A, 33B, 34, 34A, 34B, 34D, 34D1, 34G, 35, 35A, 37, 37B, 37B1, 37C, 37D, 38, 38A, 38A1, 39C, 39D, 40A1, 42, 43A, 44A, 45A, 50A, 50D, 56, 57, 57A, 58, 59, 60, 60A1, 60B, 60B2, 60B3, 60B4, 60B5, 60C, 61, 61A, 61B, 62, 62A, 66, 67, 68, 69, 70, 71, 73, and roads and streams in block survey preliminary plan 523 and in the annexed diagram, was made to Thomas Graham Willett, Special Officer appointed under section 28 of the said Ordinances, within the period of three months from the date specified in the said notice, such lands would be declared the property of the Crown, and dealt with on account of the Crown (*vide* Notice No. 5,441):

And whereas C. E. Ferdinand, Secretary of the District Court, Kandy, as official administrator of the estate of Punchi Banda Nuwarawewa, made claim thereto, and whereas Peter Mortimer, the present Secretary of the District Court, Kandy, who has succeeded C. E. Ferdinand, as official administrator of the said estate of Punchi Banda Nuwarawewa, in the said capacity of official administrator, withdrew claim to the above-mentioned lots; I, Howard Orme Fox, Special Officer appointed under section 28 of the said Ordinances, under and by virtue of the powers vested in me in that behalf by section 4 of the said Ordinances, do hereby on this 24th day of April, 1920, order and declare under section 4, sub-section (1), of the said Ordinances, that the said lands, as more fully described herein below, are the property of the Crown.

*Description of the Lands referred to.*

The following lots situated in the village of Nuwarawewa, in the Ihalawewu tulana of the Kende korale of the Nuwaragam palata, in the North-Central Province, as described in the annexed diagram:—

Block survey preliminary plan 523.

Lot.	Name of Land.	Extent, A. R. P.	Lot.	Name of Land.	Extent, A. R. P.
1	Nuwarawewakele	3 1 10	11F	Nuwarawewawela	0 2 10
1B	Footpath	0 0 15	11G	Nuwarawewakele	0 0 5
1C	Nuwarawewahena	0 1 11	11H	Do.	0 1 23
1C1	Nuwarawewakele	0 0 6	11I	Nuwarawewawela	0 0 14
1I	Do.	0 2 3	11O	Do.	0 1 12
2	Nuwarawewamukalana	138 1 0	12B	Nuwarawewakele	0 3 0
2B	Do.	0 0 15	12C	Nuwarawewawatta	0 3 23
2C	Do.	0 0 26	12D	Do.	0 1 12
2G	Nuwarawewakele	6 0 35	12E	Do.	0 1 33
2H	Do.	2 3 30	12F	Do.	0 0 30
3	Paluvihare	3 0 7	12G	Nuwarawewakele	0 1 31
5	Nuwarawewawela	0 3 34	13	Do.	6 2 38
5A	Nuwarawewakele	0 0 18	13A	Do.	0 3 8
7	Nuwarawewamukalana	19 2 19	13B	Nuwarawewakele (reservation for road)	0 0 11
9A	Nuwarawewakele	0 0 13	14	Do.	121 0 20
11	Do.	0 0 39	14A	Nuwarawewamukalana	0 2 29
11A½	Nuwarawewawela	0 0 5	14B	Nuwarawewakele (road reservation)	1 0 31
11B	Nuwarawewakele (reservation for road)	1 0 10	14C	Do. (bund, reservation for stream, and channel)	7 2 2

Lot.	Name of Land.	Extent, A. R. P.	Lot.	Name of Land.	Extent, A. R. P.
14D	Nuwarawwakele (road reservation)	0 3 11	34D1	Nuwarawwakele	0 0 15
14E	Do. (road and channel reservation)	1 0 19	34G	Nuwarawwakandeahabodakele	8 0 30
14F	Do. (stream reservation)	0 1 3	35	Nuwarawwakele	0 0 38
14G	Do. (reservation for channel)	0 2 30	35A	Do.	0 3 16
14H	Do. (stream reservation)	7 0 25	37	Do. (road reservation)	0 0 18
14I	Do.	0 3 1	37B	Do. (old road reservation)	1 3 5
14J	Do. (stream reservation)	1 2 3	37B1	Do. (road reservation)	0 0 31
14K	Do. (reservation for channel)	0 1 15	37C	Do. (gala and part of old road reservation)	0 1 31
14L	Do. (do.)	0 2 30	37D	Do. (road reservation)	0 0 2
14M	Do.	0 2 17	38	Nuwarawwakelewela	0 2 20
14N	Do. (reservation for road)	1 0 24	38A	Do.	0 1 14
14O	Do. (reservation for channel and bund)	1 0 30	38A1	Nuwarawawatta	0 1 16
14P	Do. (do.)	2 1 13	39C	Do.	0 0 31
14Q	Do. (do.)	0 0 6	39D	Do.	0 0 7
14R	Do. (path reservation)	0 0 26	40A1	Nuwarawwakele (channel bund)	0 0 16
14S	Do. (road reservation)	0 1 39	42	Do.	0 0 16
14T	Do.	0 0 5	43A	Nuwarawawatta (channel bund)	0 0 21
14U	Do.	1 0 15	44A	Nuwarawwakele (channel bund)	0 0 12
16	Nuwarawawatta	0 0 4	45A	Do. (bund)	0 0 11
20	Pokuna	0 1 8	50A	Nuwarawawatta	0 0 12
21	Nuwarawawamukalana	3 3 13	50D	Do.	0 0 18
21A	Do.	0 2 27	56	Palattaditottam	1 0 31
22	Nuwarawawawatta	0 2 2	57	Nuwarawawa-addarakele (reservation for bund)	0 3 24
22A	Do.	0 2 30	57A	Nuwarawawa-addarakele (reservation for bund)	0 2 27
22B	Do.	0 3 3	58	Do. (do.)	0 2 17
22B1	Nuwarawwakele	0 3 17	59	Wewahena	3 3 2
22B2	Nuwarawawawatta	0 0 7	60	Elabodakele	139 0 14
22D	Nuwarawwakele	1 0 0	60A1	Nuwarawwakele (railway reservation)	1 2 30
22E	Nuwarawawawatta (road reservation)	0 0 11	60B	Elabodakele	523 1 17
23	Godahorawekele	0 2 6	60B2	Do. (path reservation)	0 2 15
23A	Do.	0 0 31	60B3	Do. (bund and path reservation)	1 3 10
23B	Do.	0 0 5	60B4	Do. (bund reservation)	2 1 30
23C	Godahorawekele and Kattakaduwapokuna	30 0 11	60B5	Wewagilma	11 2 39
23C1	Nuwarawwakele	1 0 21	60C	Nuwarawwakele (railway line and reservation)	5 1 34
25	Do.	5 1 14	61	Nuwarawawa tank	2,466 1 35
25D	Do.	0 0 31	61A	Nuwarawawawela	0 0 37
25F	Do.	0 0 39	61B	Nuwarawwakele	0 1 23
27	Nuwarawawamukalana	3 1 14	62	Nuwarawawamukalana	103 3 0
29	Nuwarawwakele	0 0 29	62A	Do.	2 0 9
29A	Do.	0 0 5	66	Malwatta-oya (stream)	1 1 35
30	Nuwarawwakele and Mahawelakele	9 3 10	67	Nuwarawwakele	0 1 2
30B	Nuwarawwakele	0 1 2	68	Do.	1 1 5
31	Do.	0 1 3	69	Welabodabima	1 3 38
31A	Do.	0 0 31	70	Nuwarawwakele	3 0 11
32	Do.	1 1 0	71	Do.	0 2 20
33	Nuwarawawamukalana	24 2 27	73	Do.	56 0 15
33A	Do.	0 0 38		Area of roads	28 1 25
33B	Do.	0 1 13		Area of streams	16 0 22
34	Oyabodakele	46 2 20			
34A	Welabodakele	3 0 5			
34B	Elabodakele	8 3 12			
34D	Nuwarawwakele	20 0 16			
					3,895 1 32

and bounded as follows: on the north by the village limit of Puliyanukulama, the village limit of Nallapambukulama; on the east by the village limit of Kurundamkulam, the village limit of Koolankulam, the village limit of Ichankulam; the village limit of Mahakalatawa, the village limit of Tammannakulam; on the south by the village limit of Tammanna, kulam, the village limit of Athikulama, the village limit of Tammana; on the west by the village limit of Wanniakulam—the village limit of Ponnarakulam, part of an ela, part of Malwatu-oya.

NOTE.—The following lots lying within the above boundaries are excluded from this order, and their aggregate acreage of 774 acres 3 roods and 18 perches is not included in the acreage of 3,895 acres 1 rood and 32 perches give above:—

Block survey preliminary plan 523.

Lot.	Name of Land.	Extent, A. R. P.	Lot.	Name of Land.	Extent, A. R. P.
A 1A	Nuwarawawawela	0 0 10	A 11A	Nuwarawawawela	0 1 31
A 1D	T. P. 198,115	6 2 16	A 11A1	Do.	0 1 12
A 1D1	Part of T. P. 198,115	0 0 6	A 11A2	Do.	0 0 32
A 1E	T. Ps. 198,195, 200,965, 207,295	22 0 28	A 11B1	Do.	0 1 9
A 1F	T. Ps. 200,966, 200,969	11 3 9	A 11B2	Nuwarawawakele	0 0 19
A 1G	Nuwarawawakele	18 3 24	A 11C	T. Ps. 178,018, 174,306, &c.	43 0 21
A 1H	Do.	2 0 4	A 11D	T. Ps. 178,022, 174,647, &c.	74 0 10
A 2A	Nuwarawawamukalana	0 1 0	A 11E	T. Ps. 174,303, 183,373, &c.	33 0 35
A 2E	Do.	1 3 7	A 11E1	T. P. 192,093	3 0 14
A 2F	T. P. 191,716	2 0 38	A 11J	Nuwarawawawela	0 0 4
A 4	Hatarawwela	17 0 5	A 11K	Nuwarawawakele	0 1 4
A 8	Nuwarawawawatta	0 0 24	A 11L	Nuwarawawawela	0 0 11
A 10	Do.	0 1 18	A 11M	Do.	0 1 38

Lot.	Name of Land.	Extent, A. R. P.	Lot.	Name of Land.	Extent, A. R. P.
14D	Nuwarawewakele (road reservation)	0 3 11	34D1	Nuwarawewakele	0 0 15
14E	Do. (road and channel reservation)	1 0 19	34G	Nuwarawewakandeahabodakele	8 0 30
14F	Do. (stream reservation)	0 1 3	35	Nuwarawewakele	0 0 38
14G	Do. (reservation for channel)	0 2 30	35A	Do.	0 3 16
14H	Do. (stream reservation)	7 0 25	37	Do. (road reservation)	0 0 18
14I	Do.	0 3 1	37B	Do. (old road reservation)	1 3 5
14J	Do. (stream reservation)	1 2 3	37B1	Do. (road reservation)	0 0 31
14K	Do. (reservation for channel)	0 1 15	37C	Do. (gala and part of old road reservation)	0 1 31
14L	Do. (do.)	0 2 30	37D	Do. (road reservation)	0 0 2
14M	Do.	0 2 17	38	Nuwarawewakelewela	0 2 20
14N	Do. (reservation for road)	1 0 24	38A	Do.	0 1 14
14O	Do. (reservation for channel and bund)	1 0 30	38A1	Nuwarawewawatta	0 1 16
14P	Do. (do.)	2 1 13	39C	Do.	0 0 31
14Q	Do. (do.)	0 0 6	39D	Do.	0 0 7
14R	Do. (path reservation)	0 0 26	40A1	Nuwarawewakele (channel bund)	0 0 16
14S	Do. (road reservation)	0 1 39	42	Do.	0 0 16
14T	Do.	0 0 5	43A	Nuwarawewawatta (channel bund)	0 0 21
14U	Do.	1 0 15	44A	Nuwarawewakele (channel bund)	0 0 12
16	Nuwarawewawattā	0 0 4	45A	Do. (bund)	0 0 11
20	Pokuna	0 1 8	50A	Nuwarawewawatta	0 0 12
21	Nuwarawewamukalana	3 3 13	50B	Do.	0 0 18
21A	Do.	0 2 27	56	Palattadittam	1 0 31
22	Nuwarawewawatta	0 2 2	57	Nuwarawewa-addarakele (reservation for bund)	0 3 24
22A	Do.	0 2 30	57A	Nuwarawewa-addarakele (reservation for bund)	0 2 27
22B	Do.	0 3 3	58	Do. (do.)	0 2 17
22B1	Nuwarawewakele	0 3 17	59	Wewahena	3 3 2
22B2	Nuwarawewawatta	0 0 7	60	Elabodakele	139 0 14
22D	Nuwarawewakele	1 0 0	60A1	Nuwarawewakele (railway reservation)	1 2 30
22E	Nuwarawewawatta (road reservation)	0 0 11	60B	Elabodakele	523 1 17
23	Godahorawekele	0 2 6	60B2	Do. (path reservation)	0 2 15
23A	Do.	0 0 31	60B3	Do. (bund and path reservation)	1 3 10
23B	Do.	0 0 5	60B4	Do. (bund reservation)	2 1 30
23C	Godahorawekele and Kattakaduwapokuna	30 0 11	60B5	Wewagilma	11 2 39
23C1	Nuwarawewakele	1 0 21	60C	Nuwarawewakele (railway line and reservation)	5 1 34
25	Do.	5 1 14	61	Nuwarawewa tank	2,466 1 35
25D	Do.	0 0 31	61A	Nuwarawewawela	0 0 37
25F	Do.	0 0 39	61B	Nuwarawewakele	0 1 23
27	Nuwarawewamukalana	3 1 14	62	Nuwarawewamukalana	103 3 0
29	Nuwarawewakele	0 0 29	62A	Do.	2 0 9
29A	Do.	0 0 5	66	Malwatta-oya (stream)	1 1 35
30	Nuwarawewakele and Mahawelakele	9 3 10	67	Nuwarawewakele	0 1 2
30B	Nuwarawewakele	0 1 2	68	Do.	1 1 5
31	Do.	0 1 3	69	Welabodabima	1 3 38
31A	Do.	0 0 31	70	Nuwarawewakele	3 0 11
32	Do.	1 1 0	71	Do.	0 2 20
33	Nuwarawewamukalana	24 2 27	73	Do.	56 0 15
33A	Do.	0 0 38		Area of roads	28 1 25
33B	Do.	0 1 13		Area of streams	16 0 22
34	Oyabodakele	46 2 20			3,895 1 32
34A	Welabodakele	3 0 5			
34B	Elabodakele	8 3 12			
34D	Nuwarawewakele	20 0 16			

and bounded as follows: on the north by the village limit of Puliyanukulama, the village limit of Nallapambukulama; on the east by the village limit of Kurundamkulam, the village limit of Koolankulam, the village limit of Ichankulam; the village limit of Mahakalatawa, the village limit of Tammanakulam; on the south by the village limit of Tammanakulam, the village limit of Athikulama, the village limit of Tammana; on the west by the village limit of Wanniakulam, the village limit of Ponnarakulam, part of an ela, part of Malwattu-oya.

NOTE.—The following lots lying within the above boundaries are excluded from this order, and their aggregate acreage of 774 acres 3 roods and 18 perches is not included in the acreage of 3,895 acres 1 rood and 32 perches give above:—

Block survey preliminary plan 523.

Lot.	Name of Land.	Extent, A. R. P.	Lot.	Name of Land.	Extent, A. R. P.
A 1A	Nuwarawewawela	0 0 10	A 11A	Nuwarawewawela	0 1 31
A 1D	T. P. 198,115	6 2 16	A 11A1	Do.	0 1 12
A 1D1	Part of T. P. 198,115	0 0 6	A 11A2	Do.	0 0 32
A 1E	T. Ps. 198,195, 200,965, 207,295	22 0 28	A 11B1	Do.	0 1 9
A 1F	T. Ps. 200,966, 200,969	11 3 9	A 11B2	Nuwarawewakele	0 0 19
A 1G	Nuwarawewakele	18 3 24	A 11C	T. Ps. 178,018, 174,306, &c.	43 0 21
A 1H	Do.	2 0 4	A 11D	T. Ps. 178,022, 174,647, &c.	74 0 10
A 2A	Nuwarawewamukalana	0 1 0	A 11E	T. Ps. 174,303, 183,373, &c.	33 0 35
A 2E	Do.	1 3 7	A 11E1	T. P. 192,093	3 0 14
A 2F	T. P. 191,716	2 0 38	A 11F	Nuwarawewawela	0 0 4
A 4	Hatarawewela	17 0 5	A 11K	Nuwarawewakele	0 1 4
A 8	Nuwarawewawatta	0 0 24	A 11L	Nuwarawewawela	0 0 11
A 10	Do.	0 1 18	A 11M	Do.	0 1 38

Lot.	Name of Land.	Extent, A. R. P.	Lot.	Name of Land.	Extent, A. R. P.
A 11N	Nuwarawewawela	0 1 6	A 45	Nuwarawewawela	0 0 10
A 12	Nuwarawewawatta	0 3 39	A 46	Malwatta	0 0 28
A 12A	Do.	0 0 6	A 47	Totuwiledeniya	0 0 4
A 12A1	Do.	0 0 5	A 47A	Do.	0 0 23
A 15	Hataraswela	2 1 17	A 47B	Do.	0 0 8
A 16B	T. P. 173,825	6 0 38	A 47C	Do.	0 0 11
A 17	Nuwarawewawela	0 1 2	A 48	Nuwarawewawela	0 1 2
A 18	Do.	0 0 16	A 49	Totuwilekumbura	0 0 23
A 19	T. Ps. 170,714, 222,208	23 0 10	A 49A	Do.	0 1 5
A 22C	T. P. 201,515	8 0 0	A 50	Nelligahawatta	0 0 4
A 24	Mahwelakattakaduwela	68 0 24	A 50C	T. P. 236,208	2 1 13
A 25A	Nuwarawewakele	0 2 8	A 51	Totuwilekumtura	0 0 6
A 25B	Do.	0 0 3	A 52	Do.	16 0 36
A 25C	Do.	0 0 20	A 52A	Nuwarawewawela	0 3 32
A 25E	T. Ps. 200,967, 201,517, and 200,970	19 2 31	A 52B	Do.	0 0 16
A 25H	T. P. 217,047	3 3 23	A 52C	Do.	0 1 7
A 26	Nuwarawewamukalana	0 1 10	A 52D	T. P. 111,864 and parts of T. Ps. 155,350 and 144,618	6 2 31
A 26A	T. Ps. 200,968, 201,514	8 0 37	A 52E	Totuwilekumbura	0 0 19
A 25E	Nuwarawewakele	0 0 23	A 53	Totuwila	0 0 31
A 28	Do.	0 1 10	A 57B	Part of T. P. 157,994	0 3 22
A 29B	T. P. 200,971	1 2 10	A 57C	Do.	61 1 24
A 30A	Nuwarawewakele	0 1 7	A 57D	Nuwarawewakele	2 3 21
A 31B	T. P. 194,125	29 0 22	A 60A	Elabodakele	31 0 14
A 34E	Nuwarawewa	12 2 30	A 60B1	Do.	67 3 25
A 34I	Totuwela	0 0 7	A 64	Nuwarawewakele	7 0 32
A 34J	Do.	0 0 23	A 65	T. Ps. 155,350, 128,308, and 148,846	25 1 30
A 35C	T. Ps. 174,648, 174,652, 174,653	11 3 11	A 72	Nuwarawewakele	0 2 5
A 37A	T. P. 191,714	5 2 8	21B	T. Ps. 173,823, 173,824	2 2 39
A 38C	Nuwarawewawela, T. P. 174,651 and part of T. P. 128,308	18 1 16	23C2	Godahoraivekele	19 2 30
A 39	Nuwarawewawela	0 0 28	55	T. P. 178,017 (part)	1 3 6
A 39B	Part of T. P. 148,846	6 1 10	63	Nuwarawewamukalana	0 1 2
A 40	Nuwarawewawela	0 0 11	56A	Part of T. P. 178,017	0 2 4
A 40A	Do.	0 0 20			
A 40D	T. Ps. 110,248, 110,249, &c.	55 1 0			
A 43	Nuwarawewawatta	0 1 34			
A 44	Nuwarawewawela	0 0 20			
					774 3 18

[For Diagram see page 986.]

**Order under Section 4, Sub-section (1), of "The Waste Lands Ordinances of 1897, 1899, 1900, and 1903," admitting Land to be Private Property.**

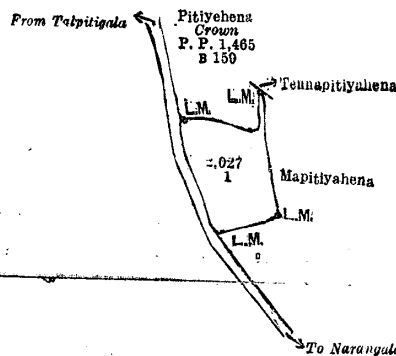
In the matter of the land commonly called or known as Pitiyehena, situate in the village of Beramada, in the Wiyaluwa korale of the Wiyaluwa division, in the Badulla District of the Province of Uva, and of "The Waste Lands Ordinances of 1897, 1899, 1900, and 1903."

WHEREAS in pursuance of section 1 of the said Ordinances it was duly notified on the 4th day of July, 1919, that if no claim to the land commonly called or known as Pitiyehena, situate in the village of Beramada, in the Wiyaluwa korale of the Wiyaluwa division, Badulla District, in the Province of Uva, containing in extent 1 rood and 33 perches and shown as lot 1 in preliminary plan 2,027, and in the annexed diagram, was made to the Government Agent of the Province of Uva, within the period of three months from the date specified in such notice, such land would be declared the property of the Crown, and dealt with on account of the Crown (vide Notice No. 7,290):

And whereas Beramada Kammale Vidane and Kehelwattegedera Podihamy of Beramada made claim thereto, and I, William Loring Kindersley, Government Agent of the Province of Uva, made due inquiry into such claim, I do hereby admit the claim of the said claimant to the said land, as more fully described herein below, under section 4, sub-section (1), of the said Ordinances.

*Description of the Land referred to.*

The land commonly called or known as Pitiyehena, situated in the village of Beramada, in Wiyaluwa korale of Wiyaluwa division, Badulla District, Province of Uva, containing in extent 1 rood and 33 perches, shown as lot 1 in preliminary plan 2,027 and in the annexed diagram; and bounded as follows: on the north by Pitiyehena claimed by the Crown (lot B159 in preliminary plan 1,465) and Tennapitiyahena claimed by K. D. Girigoris Appu; on the east by Tennapitiyahena claimed by K. D. Girigoris Appu, and Mapitiyahena claimed by K. Willion Appu; on the south by Mapitiyahena claimed by K. Willion Appu; and on the west by road from Talpitigala to Narangala.



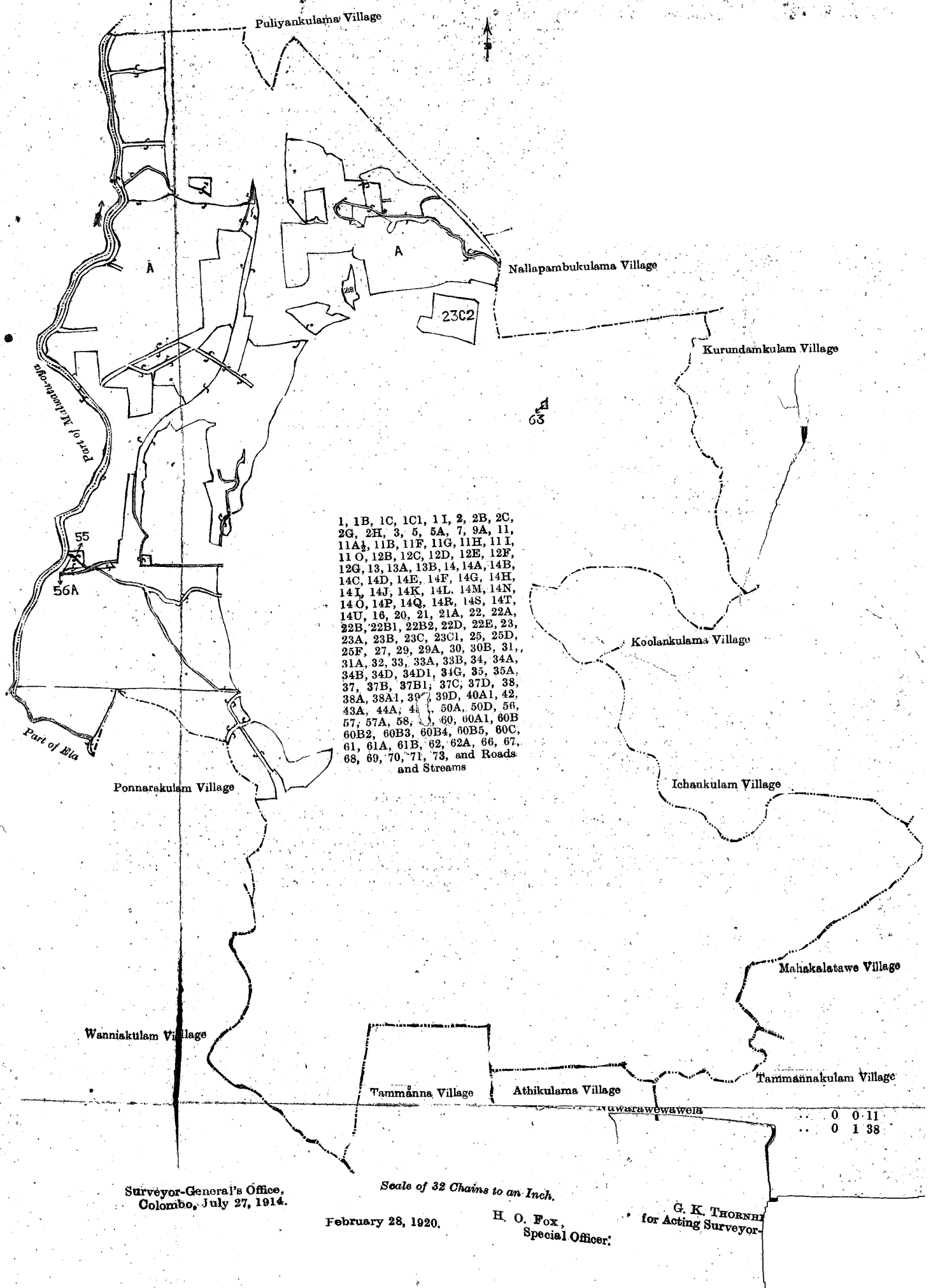
Surveyor-General's Office,  
Colombo, April 12, 1919.

Scale of 4 Chains to an Inch.

C. H. VINCE,  
for Surveyor-General.

December 16, 1919.

W. L. KINDERSLEY,  
Government Agent.



- 1, 1B, 1C, 1C1, 1I, 2, 2B, 2C, 2G, 2H, 3, 5, 5A, 7, 9A, 11, 11A, 11B, 11F, 11G, 11H, 11I, 11O, 12B, 12C, 12D, 12E, 12F, 12G, 13, 13A, 13B, 14, 14A, 14B, 14C, 14D, 14E, 14F, 14G, 14H, 14I, 14J, 14K, 14L, 14M, 14N, 14O, 14P, 14Q, 14R, 14S, 14T, 14U, 16, 20, 21, 21A, 22, 22A, 22B, 22B1, 22B2, 22D, 22E, 23, 23A, 23B, 23C, 23C1, 25, 25D, 25F, 27, 29, 29A, 30, 30B, 31, 31A, 32, 33, 33A, 33B, 34, 34A, 34B, 34D, 34D1, 34G, 35, 35A, 37, 37B, 37B1, 37C, 37D, 38, 38A, 38A1, 39, 39D, 40A1, 42, 43A, 44A, 44, 50A, 50D, 50, 57, 57A, 58, 60, 60A1, 60B, 60B2, 60B3, 60B4, 60B5, 60C, 61, 61A, 61B, 62, 62A, 66, 67, 68, 69, 70, 71, 73, and Roads and Streams

Surveyor-General's Office,  
Colombo, July 27, 1914.

Scale of 32 Chains to an Inch.  
February 28, 1920.

H. O. Fox,  
Special Officer.  
G. K. THORNTON  
for Acting Surveyor

0 0 11  
0 1 38

**Order under Section 2 of "The Waste Lands Ordinances of 1897, 1899, 1900, and 1903,"  
declaring Lands to be Crown Property.**

In the matter of the lands commonly called or known as Andaulpotakele and Andaulpotakele (reservation for road, path, and stream), situate in the village of Medebedda, in the Bintenna korale of the Bintenna division, Badulla District, in the Province of Uva, and of "The Waste Lands Ordinances of 1897, 1899, 1900, and 1903."

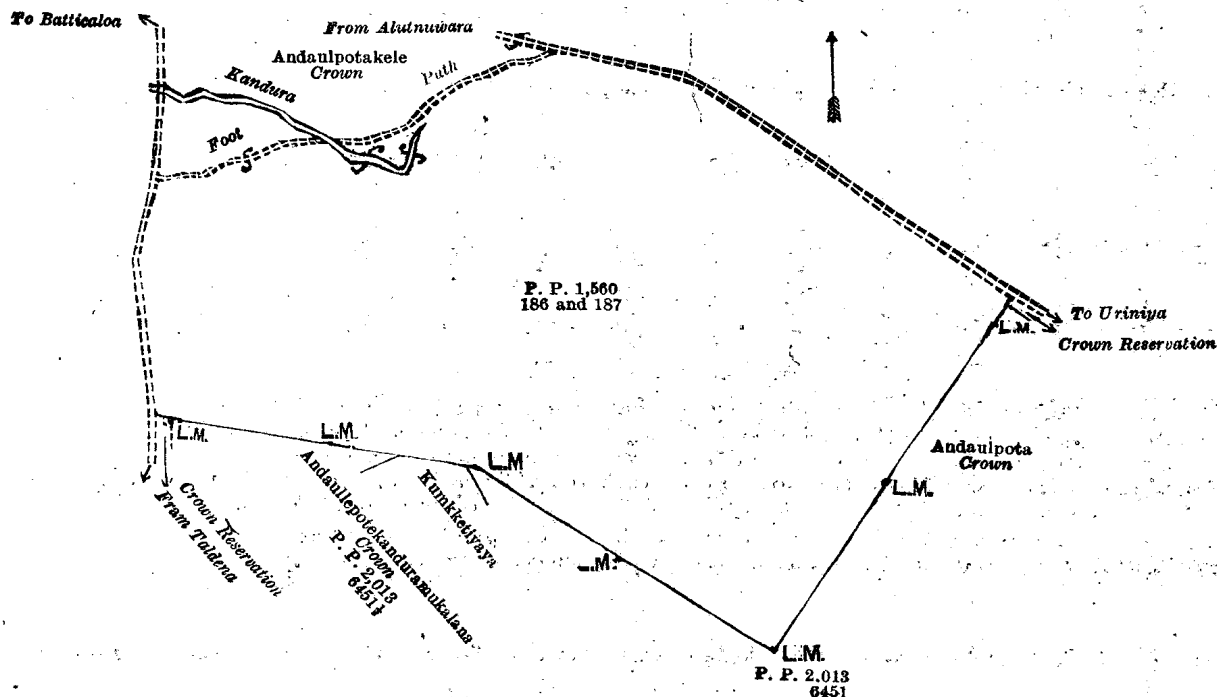
THE notice required by section 1 of "The Waste Lands Ordinances of 1897, 1899, 1900, and 1903," having been duly published in manner prescribed by that section in respect of the above-named lands (*vide* Notice No. 7,346), and no claim having been made to the said lands or to any interest therein within the period of three months from the date specified in the said notice, I, William Loring Kindersley, Government Agent, Province of Uva, under and by virtue of the powers vested in me in that behalf by section 2 of the said Ordinances, do hereby on this 15th day of February, 1920, order and declare that the said lands, as more fully described herein below, situate in the village of Medebedda, in the Bintenna korale of the Bintenna division, Badulla District, in the Province of Uva, and shown as lots 186 and 187 in preliminary plan 1,560, and in the annexed diagram, and containing in extent 52 acres 2 roods and 15 perches, are the property of the Crown.

*Description of the Lands referred to.*

The following lots situated in the village of Medebedda, in Bintenna korale of the Bintenna division, in the Badulla District of the Province of Uva, as described in the annexed diagram:—

		Preliminary plan 1,560.		
Lot.		Name of Land.	Extent, A.	R. P.
186	..	Andaulpotakele ..	42	0 17
187	..	Do. (reservation for road, path, and stream) ..	10	1 38
			52 2 15	

and bounded as follows: on the north by road from Alutnuwara to Uriniya, Andaulpotakele claimed by the Crown, kandura, and footpath; on the east by Crown reservation and Andaulpota claimed by the Crown; on the south by (lot 6,451 in P. P. 2,013), Kumkketiyya claimed by Madabadda Appuhamy Gamarala, Anadaullepotekanduramukalana claimed by the Crown (lot 6,451½ in P. P. 2,013) and Crown reservation; and on the west by road from Taldena to Batticaloa.



Surveyor-General's Office,  
Colombo, May 30, 1919.

Scale of 8 Chains to an Inch.

C. H. VINCE,  
for Surveyor-General.

W. L. KINDERSLEY,  
Government Agent.

February 15, 1920.

**Order under Section 4, Sub-section (1), of "The Waste Lands Ordinances of 1897, 1899, 1900, and 1903,"  
declaring the Land to be Crown Property.**

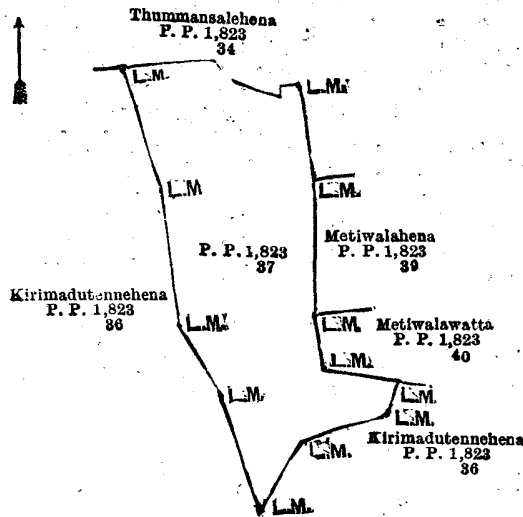
In the matter of the land commonly called or known as Kirimadutennehena, situate in the village of Bokanoruwa, in the Wiyaluwa korale of the Wiyaluwa division, Badulla District, in the Province of Uva, and of "The Waste Lands Ordinances of 1897, 1899, 1900, and 1903."

WHEREAS in pursuance of section 1 of the said Ordinances it was duly notified on the 16th day of May, 1919, that if no claim to the land commonly called or known as Kirimadutennehena, situate in the village of Bokanoruwa, in the Wiyaluwa korale of Wiyaluwa division, Badulla District, in the Province of Uva, containing in extent 2 acres 3 roods and 2 perches, and shown as lot 37 in preliminary plan 1,823 as described in the annexed diagram, was made to the Government Agent of the Province of Uva, within the period of three months from the date specified in such notice, such land would be declared the property of the Crown, and dealt with on account of the Crown (*vide* Notice No. 7,232):

And whereas Rajakarune Weerasinghe Widanelage Aruma Naide of Galauda, made claim thereto, and whereas the said claimant has withdrawn his claim to the said land, I, Louis William Conrad Schrader, Government Agent of the Province of Uva, under and by virtue of the powers vested in me in that behalf by section 4 of the said Ordinances, do hereby on this 17th day of September, 1919, order and declare under section 4, sub-section (1), of the said Ordinances, that the said land, as more fully described herein below, is the property of the Crown.

*Description of the Land referred to.*

The land commonly called or known as Kirimadutennehena, situated in the village of Bokanoruwa, in the Wiyaluwa korale of Wiyaluwa division, in the Badulla District, Province of Uva, containing in extent 2 acres 3 roods and 2 perches, shown as lot 37 in preliminary plan 1,823 and in the annexed diagram; and bounded as follows: on the north by Thummansalehena (lot 34 in preliminary plan 1,823) claimed by Weliarawe Kuma; on the east by Metiwalahena (lot 39 in preliminary plan 1,823) claimed by Rannaide, Metiwalawatta (lot 40 in preliminary plan 1,823) claimed by Rannaide, and Kirimadutennehena (lot 36 in preliminary plan 1,823) claimed by Aruma Naide; on the south by Kirimadutennehena (lot 36 in preliminary plan 1,823) claimed by Aruma Naide; and on the west by Kirimadutennehena (lot 36 in preliminary plan 1,823) claimed by Aruma Naide.



Surveyor-General's Office,  
Colombo, February 4, 1918.

Scale of 4 Chains to an Inch.

C. H. VINCE,  
for Surveyor-General.

September 17, 1919.

L. W. C. SCHRADER,  
Government Agent.

**PRELIMINARY NOTICES.**

**Ratnapura Notice No. 7,563.**

**Notice under "The Waste Lands Ordinances of 1897, 1899, 1900, and 1903."**

TAKE notice that unless within three months from July 9, 1920, the persons, if any, who claim any interest in the lands hereinafter mentioned or in any one or more of such lands or to some interest therein make claim in person or in writing to the said lands or any of them or to some interest therein to M. T. Archibald, Esq., Special Officer appointed under section 28 of "The Waste Lands Ordinances of 1897, 1899, 1900, and 1903," at his office at Colombo:

Such Special Officer, in pursuance of the powers vested in him by the said Ordinances, will declare by writing under his hand that the said lands, or such of them as to which no claim has been made, are the property of the Crown.

M. T. ARCHIBALD,  
Special Officer.

NOTE.—A claim to a right of way over the said lands or any of them is a claim to an interest in the land or lands.

*Description of the Lands referred to.*

The following lots situated in the village of Madola, in the Helapalle pattu of the Meda korale of the Ratnapura District, in the Province of Sabaragamuwa, as described in the annexed diagrams:—

I.—Block survey preliminary plan 203.

Lot.	Name of Land.	Extent, A. R. P.	Lot.	Name of Land.	Extent, A. R. P.
1 ..	Gulana, Dehigaswattehena, Horanekarakandemukulana, Maraketiye-mahahenamukulana, Pandeni-mukulana, Weniwellaketiya-mukulana, Udakumburamukulana, Tittawelketiyamukulana (rocky and precipitous) ..	1,022 0 22	29 ..	Stream ..	0 0 6
2 ..	Part of Maladola (stream) ..	0 0 8	31 ..	Gallenakumburehena ..	4 2 2
3 ..	Maha-ela (stream) ..	0 2 37	35 ..	Stream ..	0 0 12
7 ..	Dangaswattehena, Telambukandehena ..	27 0 17	36 ..	Widirimannagewatta ..	0 3 24
9 ..	Part of Horaketiye-ela (stream) ..	0 3 2	37 ..	Gansabapara (footpath) ..	0 1 16
14 ..	Stream ..	0 0 8	39 ..	Stream ..	0 0 3
16 ..	Footpath ..	0 0 2	48 ..	Channel ..	0 0 8
18 ..	Channel ..	0 0 4	51 ..	Stream (dry) ..	0 0 9
21 ..	Part of Magawiyange-dola (stream) ..	0 3 12	53 ..	Channel ..	0 0 2
22 ..	Paluwatta, Wellahena, Paragastenna ..	8 2 23	55 ..	Do. ..	0 0 19
			63 ..	Main road ..	0 1 1
			65 ..	Stream ..	0 0 2
			68 ..	Part of Wey-ganga (stream) ..	0 0 25
			69 ..	Part of Tumpaure-ela (stream) ..	1 1 24
			70 ..	Lindehena, Hinguruellehena, Ellegehena, Wanaidlaketiye-hena ..	25 2 19
			71 ..	Ellege-dola (stream) ..	0 3 31

Lot.	Name of Land.	Extent, A. R. P.	Lot.	Name of Land.	Extent, A. R. P.
72	Ehalawattemukalana	1 1 9	182	Godamadittamukalana	0 1 20
73	Maraketiyehena, Wawullena-ellehena	26 1 3	183	Godamaditta-dola (stream)	0 1 13
74	Maraketiye-ela (stream)	0 3 15	184	Wanuwellemukalana	4 1 3
75	Haminelaghehena, Pendirilandehena, Bogahatalawedarande, Arambellahena	17 1 22	185	Bumirrelketiya	0 0 37
77	Footpath	0 0 9	186	Do.	0 3 35
79	Bogahatalawehena, Kumburegodahena	5 0 38	187	Labuwattehena	0 2 12
80	Pettire-ela (stream)	2 2 0	188	Udakumburemukalana	1 0 2
81	Channel	0 0 22	189	Wella (channel)	0 0 20
82	Galabadahena, Watukandepallayawatta	26 2 0	190	Udahakumburehena	0 3 26
83	Magawatte-ela (stream)	1 3 0	192	Udakumburehena	1 0 32
84	Bulugahahena, Daminiwel-ela, Heeressagalahena, Keenagahaelehena, Bogahahena	37 1 13	193	Udakumbureaswanata	0 0 38
88	Gulanehena	0 2 31	194	Udukumburepaulamukalana	0 0 19
89	Footpath	0 0 9	195	Footpath	0 0 3
90	Gigirielleemukalana	0 2 17	196	Rila-dola (stream)	3 0 27
91	Gigirielle-dola (stream)	1 3 0	196½	Udakumbure-dola (stream)	0 0 12
93	Ma-dola (stream)	8 2 16	197	Mala-ela (dry stream)	0 1 17
94	Kottunnemukalana, Werairewattemukalana	6 0 7	198	Mahahenamukalana	7 3 22
95	Kottunne-ellehena	6 1 34	199	Weliketiyamukalana	26 0 31
96	Gulanehena, Talawewattehena, Madawalahena	9 1 24	200	Helaudawatte-aramba	0 2 4
98	Heen-ela (stream)	0 0 3	201	Kundagalahena-dola (stream)	0 1 11
102	Footpath	0 0 23	202	Weliketimukalana	0 3 21
112	Witiyalehena, Darandewatukandewattehena	4 3 34	203	Footpath	0 0 32
113	Footpath	0 0 29	204	Madawalahena	0 1 5
117	Stream	0 0 3	215	Weliketiyemukalana	1 1 34
118	Pendirilandehena	5 1 21	216	Heennehena	8 0 11
119	Footpath	0 0 11	218	Waleboda-arawehena	0 1 10
126	Udahamukalana	4 0 3	220	Navinne-ela (stream)	0 0 15
129	Hingurellahena	0 0 16	223	Footpath	0 0 15
130	Channel	0 0 8	226	Channel	0 0 2
134	Wawlanellehena, Ellegehena	2 2 22	228	Footpath	0 0 3
135	Footpath	0 0 8	229	Channel	0 0 3
137	Ellegehena	0 1 28	230	Millagahagodahena, Karalgashena, Galpottihena, Godamadittihena, Ellearawehena, Millagastennehena, Pansalwattihena, Humbahapitahena, Palugahawattihena, Heenigehena, Talawehena, Arambellahena, Habahena, Narangahamulahena, and Galabodahena	79 2 0
138	Balagahagawahena	2 0 9	232	Channel	0 0 21
139	Footpath	0 0 9	233	Wadugehena	1 2 6
143	Alutgederawatta	0 0 25	235	Main road	12 3 13
149	Navinnemukalana	2 0 3	236	Udakumburegehena	0 3 10
150	Footpath	0 0 19	237	Wey-ganga (stream)	18 1 17
151	Navinnemukalana	0 3 38	237½	Part of Wey-ganga (stream)	2 0 9
152	Navinnehena	18 0 4	237¾	Demodara-duwa (island)	1 1 6
153	Stream	0 0 31	240	Channel	0 0 10
156	Weliboda-araweaswanata, Witiyalehena	5 1 8	241	Ellearawehena	0 1 25
157	Channel	0 0 9	243	Channel	0 0 3
159	Footpath	0 0 7	245	Millagastenna	5 2 31
160	Wellaboda-arawehena	0 3 19	250	Channel	0 0 32
161	Kitulgodakumbureaddarehena	0 2 39	251	Footpath	0 0 6
163	Channel	0 0 13	253	Heenehena, Ellewalehena	8 3 25
165	Footpath	0 0 2	256	Kundagalahena	12 1 17
166	Daminiwale-ella	0 2 14	257	Galkanatte-ela (stream)	0 0 22
167	Footpath	0 0 1	258	Footpath	0 1 35
168	Hapugahahena, Madawalahena, Bata-pandurehena, Polwattihena, Ambagahahinnehena, Tennaudahena, Olagantennehena, Talawehena, alias Sodapaluwehena	86 1 30	260	Udawattihena	1 0 28
169	Paluwattetennamukalana (reservation for trig.)	2 0 3	262	Footpath	0 0 1
170	Kitulatte-dola or Galende-dola (stream)	3 1 30	265	Do.	0 0 7
171	Amunnehena, Hulanhikgahahena, Medawattihena, Kandewattihena, Kanuheraligahahena	37 2 23	266	Udawattihena	0 0 36
173	Bataketiye-dola (stream)	1 1 9	267	Udawattihena, Udatennahena, Wahumpuragewattihena	6 3 26
174	Bomaluwagawahena, Beminiwelketiya	4 3 31	268	Kandewattemukalana	15 3 37
175	Mugunugahatota-ela (stream)	0 2 15	271	Kanuheraligahamulamukalana	2 1 28
176	Embillenamukalana	0 1 33	272	Mala-dola (stream)	0 0 5
177	Dodangastennahena	3 2 24	273	Footpath	0 0 24
180	Katukendamandiya, Tittawelketiyehena, Bibulemandiya	22 1 7	274	Pepolagahahenamukalana	3 3 30
181	Part of Tittawelketiyehena, Godamaditte-dola (stream)	0 2 25	275	Mala-dola (stream)	0 0 3
			276	Wanuwellahena	3 0 22
			277	Pepolagahahena	9 0 11
			278	Kudagoda	1 1 10
			281	Talalgahamukalana, Kunuheraligahamulamukalana	4 3 7
			287	Footpath	0 0 2
			289	Kandewattemukalana	7 1 19
			290	Footpath	0 3 6
			291	Udatennehena	1 1 30
			294	Wewearawehena, Tennaudahena	6 2 29
			295	Wewearawewatta	0 0 14
			304	Channel	0 0 20
			306	Stream	0 0 29
			307	Ellewalahena	1 2 15



Lot.	Name of Land.	Extent, A. R. P.	Lot.	Name of Land.	Extent, A. R. P.
310	Footpath	0 0 1	499	Road (approach road to W. P. D. bungalow)	0 0 34
311	Do.	0 0 2	500	Dehigastenna	2 2 0
312	Do.	0 0 20	501	Stream	0 0 2
319	Peraketiya-ela (stream)	0 2 23	503	Puwakgahaellemukalana	2 0 33
323	Stream	0 0 16	505	Mawatakumburehena	1 0 31
326	Kanamadiyriyan-ella	0 3 10	506	Kebellaketiyemukalana <i>alias</i> Mawata-arawe	0 0 32
327	Ellehena, Degallewalakoratuwa	2 2 16	507	Kebellaketiyehena	1 1 30
330	Karawgahahenewatta	0 3 4	509	Kandattegodahena	1 1 29
332	Stream	0 0 15	510	Diggallenatennehena <i>alias</i> Mahamunewaligoda	0 2 34
336	Kirillagahamadahena, Batalawattehena	8 0 5	511	Yakkunnewalekolemukalana	0 3 15
338	Mahapella-ela (stream)	0 0 39	512	Koninihena	0 3 19
340	Channel	0 1 10	514	Channel	0 0 4
343	Do.	0 0 28	518	Do.	0 0 19
344	Madolakumburepaulehena	1 0 5	519	Eriyagahamullegodella	0 0 32
350	Ellapallehena, Ellawattehena, Katupilaketiyehena, Meegahahena	25 2 36	520	Channel	0 3 18
351	Egodawattekelemukalana	6 3 27	521	Yakkunnewalakele	2 0 26
356	Udahawattehena	1 1 19	522	Koninigodella <i>alias</i> Amunegoda	1 0 24
357	Wellehena, Diyambalatennehena	38 0 34	523	Buluwanekumburehena	4 1 35
358	Talawattemukalana	0 3 9	525	Buluwanekumbure-ela (stream)	0 0 20
364	Amuhena	1 0 20	526	Kebellaketiyeduwa (island)	0 2 28
370	Katupilaketiyehena, Imbulgaharawegodahena, Ambagahahena, Unapanduragawahena	10 1 0	527	Walauwewatte-dola (stream)	2 1 33
371	Unapanduragawahena	0 3 4	528	Welihinimukalana (reservation for trig.)	0 1 34
373	Asweddume-ela (stream)	0 0 20	529	Ganime-ela (stream)	1 0 7
376	Heen-dola (stream)	0 2 15	530	Yakkunnewalawattahena	1 3 3
378	Gansabawattamukalana	0 3 1	533	Kapuhena <i>alias</i> Udawelahena, Ittakumburegodahena	9 0 15
379	Ambagahakumbure-ella	0 2 7	534	Elhena, Getanegodahena, Asweddumegodahena, Nugahena	8 3 1
380	Footpath	0 0 1	536	Part of Minimaru-ela (stream)	0 1 15
383	Channel	0 0 11	537	Getanegodahena	0 2 12
390	Stream	0 0 1	540	Alapalawe-ela	0 0 39
397	Part of Rambukketiye-dola (stream)	0 1 10	544	Lindabodakumburegoda <i>alias</i> Ittekumburegoda	0 1 3
398	Welahinnamukalana, Getaudahena, Rambukketiyemukalana	497 3 28	548	Demoderawattegodahena	0 1 12
402	Stream	0 0 1	549	Gonawetennedola (stream)	0 0 25
405	Stream (dry)	0 0 1	550	Maragahahena, Tennehena	6 1 16
409	Footpath	0 0 11	551	Thennehene-dola (stream)	0 1 17
416	Stream	0 0 10	552	Aragawattehena, Demataketiyehena	6 2 26
418	Channel	0 0 16	553	Arawe-dola (stream)	0 0 32
419	Arawettene-dola (stream)	0 1 21	554	Halgahaowitagodahena, Paragaharawahena, Ittagalahena	10 0 10
420	Katupilaketiyehena, Meneriwattehena	4 3 16	555	Weediyelana-ela (stream)	2 0 5
429	Mahapeelahena	1 2 23	556	Keleyalagewattehena <i>alias</i> Meegahawattehena	5 3 5
436	Karapinchehena, Peelawattehena, Nugehena, Katumillaketiya, Humukotuwhena	13 0 4	557	Miyanakolatennehena	4 3 39
437	Minimaru-ela (stream)	0 1 15	558	Part of Ganimeara	0 0 39
438	Narangastennehena, Galamiyehena, Tennehena, Kapukoratuwa, Arambehena, Imbulehena	29 3 19	559	Ganime-ewatta, Ratmalamandiye-hena	4 0 3
439	Bogahahena, Kehelgaskoratuwhena	2 1 29	560	Footpath	0 0 8
442	Theruwanaaketiyehena	0 0 38	561	Kitulmandiyemukalana	1 0 20
445	Mottawemukalana	3 3 38	562	Part of Arambe-oya (stream)	1 3 17
446	Meda-arawegodahena	0 0 28	563	Leelwale-ela (stream)	0 0 31
447	Do.	0 1 3	564	Kitu mandiyemukalana	1 1 27
449	Stream	0 0 10	565	Footpath	0 0 5
450	Paragahayataliyaddahena, Wagalagodahena	1 3 7	566	Kitulmandiyemukalana	0 1 29
452	Footpath	0 0 2	567	Halgahaowita	0 0 28
458	Channel	0 0 6	568	Footpath	0 0 3
460	Galpottarawe-ela (stream)	0 0 9	573	Do.	0 0 4
470	Channel	0 0 16	574	Arawewattehena	0 0 22
473	Deniyagodahena	0 3 12	575	Footpath	0 0 6
474	Mawata-arawehena	0 2 33	576	Pahalapelewattehena	0 0 23
475	Mawata-arawegodahena	0 1 14	577	Do.	0 0 22
476	Meda arawegodahena	0 1 3	580	Do.	0 0 28
477	Kebelaketiyehena	1 3 19	581	Do.	0 0 37
478	Kandattegodahena	1 0 33	582	Galgodawatta	0 0 13
479	Tiruwanaaketiyehenamukalana, Dikgalenemukalana	13 0 24	583	Footpath	0 0 11
484	Asweddumegodahena, Muttettuwhena	3 0 39	585	Udahagederawattehena <i>alias</i> Galgodahena	0 2 30
488	Koninihena, Galmiriyehena, Tennehena, Arambehena	7 1 22	586	Stream	0 0 2
489	Koninimukalana	54 1 13	589	Medagewattehena	0 2 34
490	Tiruwanaaketiyehena	1 2 32	590	Mala-ela (stream dry)	0 0 13
491	Kandattegodahena, Diggallenatennehena	4 2 11	591	Medawattehena, Demodaraowitagodahena, Getaudahahena	3 1 10
494	Stream	0 0 5	596	Welikanda (reservation for channel)	0 0 14
498	Dehigastenna	0 1 7	597	Deniyagodahena, Walapotakumburegodahena, Arambegodahena, Gamaralagehena	8 3 29
			602	Channel	0 0 1

Lot.	Name of Land.	Extent, A. B. P.	Lot.	Name of Land.	Extent, A. R. P.
603 ..	Peelatuduwakoratuwa	.. 0 0 26	628 ..	Nitulekumbura, Watukaragekumbura,	
604 ..	Weragodawatta (reservation for channel)	.. 0 0 7		Diyabedumpelagoda (reservation for channel)	.. 0 0 6
605 ..	Channel	.. 0 0 5	633 ..	Part of Wey-ganga (stream)	.. 1 3 35
606 ..	Peelatuduwa	.. 0 0 8	638 ..	Channel	.. 0 0 26
608 ..	Welikanda	.. 0 0 26	643 ..	Gansabhawa para (footpath)	.. 0 0 10
612½ ..	Do. (reservation for channel)	.. 0 0 4	645 ..	Wey-ganga (stream)	.. 0 0 33
613 ..	Footpath	.. 0 0 2	646 ..	Island	.. 0 2 16
615 ..	Do.	.. 0 0 11			.. 2,595 0 21
616 ..	Do.	.. 0 0 11			
625 ..	Part of Arambe-oya	.. 0 2 7			

and bounded as follows : on the north by the boundary of the Hela Uda pattu (the village limit of Massenna) ; on the east by the boundary of the Hela Uda pattu (part of Mala-dola), the boundary of the Hela Uda pattu (part of Magawiyannage-dola, the village limit of Pallekanda, part of Wey-ganga, part of Horaketiye-ela, part of Tumpavure-ela, lot 236½, part of Wey-ganga, part of Kumbukketiye-dola), the boundary of the Hela Uda pattu (the village limit of Pallekanda, part of Ganime-ara) ; on the south by the village limit of Panana (part of Arambe-oya), the village limit of Opanake (part of Arambe-oya) ; on the west by the village limit of Opanake (part of Minimaru-ela, part of Galmaditte-dola, part of Tittavelketiye-dola), the village limit of Opanake.

NOTE.—The following lots lying within the above-mentioned boundaries are excluded from this part of the notice, and their aggregate acreage of 398 acres 2-roods and 10 perches is not included in the acreage of 2,595 acres and 21 perches given above :—

## Block survey preliminary plan 203.

Lot.	Name of Land.	Extent, A. R. P.	Lot.	Name of Land.	Extent, A. R. P.
38 ..	Widirimannagewatta	.. 0 0 34	E 20 ..	Channel	.. 0 0 1
92 ..	Helegodakandewatta	.. 1 0 26	F 23 ..	Gallenakumbura, Pelpolehela	.. 2 1 26
97 ..	Gulanehenewatta	.. 0 0 37	F 24 ..	Horankaragehena	.. 0 0 10
136 ..	Kukulewatta	.. 0 1 2	F 25 ..	Channel	.. 0 0 4
147 ..	Mala-dola (channel)	.. 0 0 1	F 26 ..	Do.	.. 0 0 3
158 ..	Weliboda-arawe	.. 0 2 36	F 27 ..	Galinnekumbureaswanatta	.. 0 0 28
172 ..	Badurukandewatta	.. 0 2 31	F 28 ..	Aswedduma, Gallinekumbura	.. 1 2 28
191 ..	Udakumbura	.. 2 1 29	F 30 ..	Palpolagekumbura	.. 0 0 31
217 ..	Walaboda-araweaswedduma	.. 0 0 15	G 32 ..	Imbulegahamandiyewatta	.. 0 1 5
231 ..	Arambellawatta	.. 1 2 4	G 33 ..	Do.	.. 0 2 8
236½ ..	Galewatta	.. 0 0 7	G 34 ..	Widirimannagewatta	.. 1 3 22
239 ..	Palugalewatta	.. 0 1 33	H 178 ..	Uda-arawe	.. 0 2 29
242 ..	Gamaditte Pansalekumbura (T. P. 60,884)	.. 5 2 20	H 179 ..	Bibulemandiya	.. 0 0 9
244 ..	Kuttalingayewatta	.. 1 3 23	I 279 ..	Kalatuwahanawatta	.. 1 0 17
325 ..	Ellearawa	.. 0 2 26	I 280 ..	Kalaotuwhana	.. 0 1 3
421 ..	Batalawattehena	.. 2 2 13	I 359 ..	Kaluboluwhanawatta	.. 0 1 30
448 ..	Meda-arawekumbura, Imbulgaharawa, Wagalkumbura	.. 2 1 36	I 360 ..	Wellehenawatta	.. 0 1 24
483 ..	Imbulehenewatta	.. 0 2 26	I 361 ..	Do.	.. 0 0 29
524 ..	Buluwanakumburewatta	.. 0 2 19	I 362 ..	Egodahawatta	.. 1 3 6
A 87 ..	Heenaramba	.. 0 3 13	I 363 ..	Udahawatta	.. 1 0 11
A 99 ..	Udaha-arawedaranda	.. 0 0 12	I 425 ..	Do.	.. 0 2 22
A 109 ..	Udaha-arawe, Kaluwagearawa	.. 2 0 24	I 426 ..	Do.	.. 0 1 19
A 101 ..	Kendaketiye-hena	.. 0 2 12	I 427 ..	Tenneawatta	.. 1 2 3
A 103 ..	Ukkuhatanagewatta	.. 1 0 9	I 428 ..	Do.	.. 0 1 28
A 104 ..	Kendaketiye-watta	.. 0 0 34	I 430 ..	Pallehagederawatta	.. 0 2 25
A 105 ..	Do.	.. 0 1 20	I 431 ..	Galpottekoratuwa	.. 0 0 23
A 106 ..	Herassagalahena	.. 0 2 34	I 432 ..	Bibulewatta	.. 0 0 36
A 107 ..	Talawehenawatta	.. 0 0 26	I 433 ..	Do.	.. 0 0 17
A 108 ..	Do.	.. 0 0 27	I 434 ..	Hunukotuwwewatta	.. 0 2 1
A 109 ..	Talawewatta	.. 0 1 29	I 435 ..	Udahawatta	.. 0 0 35
A 110 ..	Do.	.. 0 2 32	J 269 ..	Kandewatta	.. 1 0 15
A 111 ..	Talawehena	.. 0 1 31	J 270 ..	Labuwalewatta	.. 1 2 4
B 85 ..	Magawattehena	.. 0 0 11	J 282 ..	Kandewatta	.. 0 3 29
B 86 ..	Kabaralagalakoratuwa	.. 0 3 16	J 283 ..	Do.	.. 0 1 13
C 76 ..	Bogahatalawewatta	.. 0 0 14	J 284 ..	Kandewattehena	.. 0 3 13
C 78 ..	Do.	.. 0 0 12	J 285 ..	Kandewatta	.. 0 0 16
D 127 ..	Warunelaellearamba	.. 0 1 24	J 286 ..	Do.	.. 0 0 29
D 128 ..	Ellekanda	.. 0 2 25	J 288 ..	Do.	.. 0 1 15
D 131 ..	Ellekandeudahawatta	.. 1 2 37	K 259 ..	Mantirihamigewatta, Gamagewatta	.. 0 3 22
D 132 ..	Ambagahakoratuwa	.. 0 1 7	K 261 ..	Gamagewatta	.. 0 2 9
D 133 ..	Wawlenaellewatta	.. 0 0 38	K 263 ..	Udawatta-aramba	.. 0 2 8
E 3 ..	Deniyearamba	.. 2 0 31	K 264 ..	Udawatta	.. 0 2 17
E 4 ..	Annakkagalahena	.. 2 1 27	K 292 ..	Udatennehena	.. 1 0 8
E 6 ..	Gammadearamba (T. P. 109,661)	.. 1 3 35	K 293 ..	Udawatta	.. 5 3 31
E 8 ..	Dugaawattearawa	.. 0 2 22	K 352 ..	Wahumpuragearamba	.. 0 1 16
E 7½ ..	Dugaawatta, Maddegamagederarambayaya	.. 7 2 33	K 353 ..	Wahumpuragewattehena	.. 0 2 17
E 10 ..	Paragahatennewatta	.. 0 1 15	K 354 ..	Udatenneawatta	.. 0 0 24
E 11 ..	Hadayaewatta	.. 0 1 29	K 355 ..	Waragahaowita	.. 0 0 38
E 12 ..	Welangarawa, Nimbulayearawa	.. 1 0 14	K 365 ..	Narangastenna	.. 2 2 29
E 13 ..	Galgodakumburakanagearawa	.. 1 3 4	K 366 ..	Kalupahanawatta	.. 1 3 9
E 15 ..	Stream (part of T. P. 109,662)	.. 0 0 3	K 367 ..	Waragaswatta	.. 0 3 1
E 17 ..	Galgodakoratuwa (part of T. P. 109,662)	.. 0 2 31	K 422 ..	Medawatta	.. 1 0 1
E 19 ..	Paluwatta	.. 0 1 18	K 423 ..	Do.	.. 1 1 18
			K 424 ..	Galinnegederawatta, Diyambuelagawakoratuwa	.. 8 0 22
			K 440 ..	Arambewatta	.. 0 2 27

Lot.	Name of Land.	Extent, A. R. P.	Lot.	Name of Land.	Extent, A. R. P.
K 441	Peelewattearamba	5 0 26	S 249	Footpath (part of T. P. 63,356)	0 0 18
K 480	Ettolahiligahahena (T. P. 299,894)	2 0 21	S 252	Pillawatta	0 2 17
K 481	Peelawatta-aramba	0 0 22	S 298	Wadugederawatta	0 0 11
K 482	Galmiriyahena	0 0 9	S 299	Medagederawatta, Wadugederawatta	1 0 7
L 296	Ambagahaminewatta	0 1 17	S 300	Galandakoratuwa <i>alias</i> Wadugewatta	0 1 13
L 297	Do.	0 0 22	S 301	Medawatta, Wadugewatta	4 0 15
L 348	Do.	0 0 38	S 302	Wadugewatta	0 3 14
L 349	Do.	0 1 10	S 303	Maddekumbura	0 0 19
L 368	Ambagahahinnewatta, Weeatugearamba, Bandara-aramba, Helapallearamba	6 1 35	S 305	Kundagalahenawatta	0 1 30
T 369	Weeatugearamba, Helapallearamba, Kelearamba	5 3 25	S 308	Gederakumburepaulakella, Sodapalukumbura, Welangahakumbura	8 2 21
L 443	Arawetennewatta	2 3 12	S 309	Channel	0 0 1
L 444	Arawetennedeniya	0 0 25	S 313	Kirikaluwatta, Sodapaluwatta, Marantotawatta, Albaddagearamba, Ipitawatta, Ratupolgahawatta	5 0 6
M 120	Ihalagederawatta	0 0 28	S 337	Godapalewatta	3 2 22
M 121	Do.	0 1 22	S 339	Lindearambe, Kitulgoda-aramba	1 2 27
M 122	Channel	0 0 5	S 341	Kitulgoda-aramba	1 3 23
M 123	Peelomulla, Medakelle, Unapanduragawa-arawa, Darandekelle, Aswedduma, Helagederakumbura	3 1 29	S 342	Madolekumbura	2 3 16
M 124	Channel	0 0 14	S 345	Thennekumbura	3 0 22
N 125	Pathinigearawawatta	0 3 16	S 346	Wadugegetapallehahena	2 1 33
N 140	Kumburegodahena	0 0 25	S 347	Wadugewatta	0 3 8
N 141	Lindawatta	1 1 35	S 372	Asweddumekumburagalarawa	3 2 10
N 142	Gamwasamekumbura	3 3 22	S 374	Pillewewatta	0 2 24
N 143	Channel	0 0 6	S 375	Tennakumburepaulawatta	0 2 24
N 144	Gedaragawahena-alutwatta	0 1 10	S 377	Gansabawatta (T. P. 89,832)	1 0 5
N 145	Pathinigepaulakella	1 2 32	S 381	Kitulgodagearamba	0 0 12
N 146	Do.	0 2 1	S 382	Heenarawa	1 2 13
N 221	Pansalewatta	0 1 1	S 384	Ratupolgahawatta	0 1 31
N 222	Do.	1 0 13	S 385	Batalawatta	0 0 32
N 224	Do.	0 1 23	S 406	Kondamalayayewatta	0 1 8
N 225	Heenarawe	0 1 13	S 407	Getariakumbura, Heenarawa	4 0 18
N 227	Hamillakumbura	0 3 0	S 408	Ambagahakumburepahalakella	1 1 30
O 114	Watukandehalawatta	0 1 23	S 410	Ambagahakumburepaulawatta	0 2 30
O 115	Do.	1 0 18	S 411	Istalawatta	0 3 16
O 116	Do.	0 3 36	S 412	Do.	0 1 1
P 246	Wijeminigewatta	1 1 39	S 413	Pillawewatta	0 0 38
P 315	Do.	1 0 4	S 414	Asweddumapaulawatta	0 0 10
P 316	Do.	0 0 29	S 415	Do. (P. Ps. 89,840, 89,839)	0 1 17
P 317	Wijeminigearawa	0 0 39	S 417	Asweddumagodawatta	0 0 19
P 318	Millagastennewatta	0 0 21	S 451	Asweddumagodawatta, Imbulgahagoda, Galkoratuwa	0 1 10
Q 320	Karawgashenewatta	0 2 38	S 453	Galkoratuwewatta	0 0 15
Q 321	Do.	0 2 37	S 454	Asweddumapaulawatta (T. P. 89,841)	0 1 17
Q 322	Do.	0 1 10	S 455	Welapahalawatta	0 2 39
Q 324	Do.	0 1 12	S 456	Do.	0 0 16
R 314	Bogahawatta	0 3 11	S 457	Mawattekumburegoda (part of T. P. 90,767)	0 0 29
R 328	Galpothehena	0 0 11	S 459	Egodawatta	3 1 23
R 329	Do.	0 0 30	S 463	Getanapaulawatta (T. Ps. 89,844, 90,768)	0 2 31
R 331	Peraketiye, Mahagommana, Tenne-gommana, Addaragommana	6 0 24	S 464	Do.	0 0 13
R 333	Mahagommanagodella	0 3 39	S 465	Dehigastenna	0 3 26
R 334	Medagodella	0 1 27	S 466	Do.	0 0 20
R 335	Kirillagahamadahenewatta, Bogahawatta, Gommanagodawatta	2 1 26	S 467	Dehigastenna (T. P. 89,845, and part of T. P. 90,767)	0 3 19
R 386	Batalawatta	0 0 27	S 468	Do. (part of T. P. 90,767)	0 1 17
R 387	Peraketiye-godawatta	0 0 32	S 469	Dehigastennawatta (includes T. P. 90,821)	0 1 5
R 388	Do.	0 0 20	S 471	Welenpahalawatta	0 2 22
R 389	Peraketiye-watta	0 1 8	S 472	Deniyegodawatta	0 0 31
R 391	Do.	0 0 26	S 493	Kehelkotuwa	0 1 10
R 392	Bogahakumburegodawatta	0 0 32	S 495	Mawata-arawekumbura	1 2 8
R 393	Do. (T. P. 89,842)	0 0 15	S 496	Mawatakumbura, Nelligahayata-kella	5 3 24
R 394	Bogahakumburegodawatta	0 0 3	S 497	Matwatakumburegodawatta	0 1 31
R 395	Galpoteasweddumagodawatta	0 0 22	S 504	Do.	0 1 11
R 396	Galpoteasweddumeaddara	1 0 3	T 162	Kitulgodagewattearamba, Egoda-kandewatta	1 1 19
R 399	Kumburagodawatta	0 2 1	T 164	Egodakandewatta	0 2 34
R 400	Galpoteaswedduma, Ganga-addarakumbura, Bogahakumbura	6 1 17	T 205	Udahenawatta	2 3 13
R 401	Galpotearawa, Peraketiye-kumbura	1 1 11	T 206	Nagahakoratuwewatta	1 0 1
R 403	Peraketiye-watta	0 0 6	T 207	Udahawatta	0 1 4
R 404	Peraketiye-godawatta	0 2 26	T 208	Do.	0 0 36
R 461	Ganga-addarawatta	0 0 37	T 209	Udahawattehena	0 0 37
R 462	Samitchchigewatta (T. P. 89,843)	1 2 15	T 210	Bogahakoratuwewatta	0 1 3
R 502	Pallehawatta	1 0 2	T 211	Do.	0 1 3
S 154	Navinnehena (part of T. P. 63,356)	37 3 3			
S 155	Footpath (do.)	0 0 4			
S 219	Navinne-ela (stream) (do.)	0 0 11			
S 247	Talawehenawatta	0 3 12			
S 248	Welangahakumburewatta	1 0 11			

Lot.	Name of Land.	Extent, A. R. P.	Lot.	Name of Land.	Extent, A. R. P.
T 212 ..	Egodakandewatta	0 1 14	X 640 ..	Ambagahagetanegodawatta	0 0 8
T 213 ..	Kandettekumbura	2 1 16	X 641 ..	Do.	0 0 7
T 214 ..	Nagahakoratuwewatta	0 2 23	X 642 ..	Rambukketiyekumbura	2 3 6
U 254 ..	Thanipolgaswatta	0 3 17	X 644 ..	Netulekumburegodawatta	0 0 10
U 255 ..	Do.	0 0 31	Y 547 ..	Demodarawatta	0 2 27
V 492 ..	Kebellaketiyekumbura	0 3 8	Y 578 ..	Pahalapelewatta	0 3 12
V 508 ..	Do.	0 2 17	Y 579 ..	Kongahahenakella <i>alias</i> Galagoda-	
W 485 ..	Tennehenewatta	0 3 36		wattehena	0 2 15
W 486 ..	Do.	0 1 9	Y 584 ..	Kongahamulawatta, Galgodawatta	0 1 35
W 487 ..	Do.	0 1 19	Y 587 ..	Udawatta	1 1 34
X 513 ..	Asweddumewatta	0 3 34	Y 588 ..	Getaudahahena <i>alias</i> Owitagoda-	
X 515 ..	Do.	0 3 38		watta	0 1 39
X 516 ..	Do.	0 0 29	Y 592 ..	Demoderaowita	0 1 18
X 517 ..	Aswedduma	3 0 13	Y 617 ..	Medawatta, Gundiya Manaonala-	
X 531 ..	Eriyagahamullehena	0 0 7		gewatta, Bandarawatta, Udu-	
X 532 ..	Eriyagahamullearawa	0 2 13		pellawatta	1 0 4
X 535 ..	Getunakumbura, Weragoda-		Y 618 ..	Eraminiyawelketiya, Hingurawel-	
	kumbura	2 3 27		ketiyewatta, Delgasmandiya,	
X 538 ..	Koninnewatta, Paranawatta	5 2 12		Owitagodawatta, Udahawatta	2 0 11
X 539 ..	Koninnearamba	0 0 13	Y 619 ..	Delgasmandiya, Udahawatta	0 1 2
X 541 ..	Do.	0 0 8	Y 620 ..	Owita	0 1 13
X 542 ..	Koninnekkumbura	0 2 18	Y 621 ..	Owitagodawatta	0 0 36
X 543 ..	Nangayawatta <i>alias</i> Udawelawatta	0 0 39	Y 622 ..	Owita	0 1 31
X 545 ..	Eriyagasmulla, Udawelekumbura,		Y 623 ..	Bandarawatta	1 0 23
	Lindabodakumbura, Itta-		Y 624 ..	Demoderaowita	0 3 18
	kumbura, Rambukketiya, Ala-		Z 569 ..	Halgahaowita	0 0 35
	palawekumbura	10 0 6	Z 570 ..	Halgahaowitawatta	0 0 24
X 546 ..	Alapalawekumbura (T. P. 61,029)	1 0 30	Z 571 ..	Halgahaowita	0 0 28
X 593 ..	Godellawatta	1 0 11	Z 572 ..	Arawewatta	0 3 35
X 594 ..	Kandettewatta	0 1 19	A1 234 ..	Wadugehenawatta	0 3 30
X 595 ..	Kandettegoda	0 1 16	A1 238 ..	Scholawatta	2 0 9
X 598 ..	Kehelkotuwewatta	0 2 15	A2 40 ..	Kajugahawatta	1 0 17
X 599 ..	Weragodawatta	0 1 17	A2 41 ..	Kosgahagederawatta	0 1 39
X 600 ..	Weragodawattehena	0 1 27	A2 42 ..	Do.	0 0 36
X 601 ..	Weragodaowita	0 1 24	A2 43 ..	Weralugaswatta	0 0 27
X 607 ..	Peelatuduwa	0 1 21	A2 44 ..	Batalawatta	3 2 24
X 609 ..	Deniyekumbura	0 1 21	A2 45 ..	Etambagahena	0 0 19
X 610 ..	Deniyegodawatta	0 1 20	A2 46 ..	Kosgahagederawattehena	2 2 32
X 611 ..	Kehelkoratuwewatta	1 0 14	A2 47 ..	Paluwatta, Pitawatta, Gедера-	
X 612 ..	Kandettegodawatta, Diyabedum-			watta	3 0 2
	pelegoda	0 0 18	A2 49 ..	Paluwatta	0 2 23
X 614 ..	Kandettewela	0 2 9	A2 50 ..	Gederakumbura	1 0 35
X 626 ..	Minumekumbura, Malpela-		A2 52 ..	Wellindahakumburegodella	0 0 33
	kumbura, Alapalawekumbura	3 3 34	A2 54 ..	Wellindakumbura	0 1 34
X 627 ..	Nitulekumbura, Vatukarage-		A2 56 ..	Batalawatta	0 2 28
	kumbura, Diyabedunpela,		A2 57 ..	Meegahakumburehena	0 1 9
	Angurubaddawekumbura	5 0 15	A2 58 ..	Denagamagearawa	0 0 27
X 629 ..	Udawalakadagawatta	0 0 13	A2 59 ..	Meegahakumbureaswedduma	4 2 12
X 630 ..	Udawalakada	0 0 25	A2 60 ..	Dikkumburepaulakella, Meda-	
X 631 ..	Deniyewatta	0 0 6		kella, Punchikirigewatta	0 1 10
X 632 ..	Yamandiwela, Kongahadepala,		A2 61 ..	Dikkumburepaula	0 0 4
	Walapotakumbura, Erabadda	9 0 14	A2 62 ..	Meegahakumburepaulawatta	0 0 18
X 634 ..	Erabaddegoda-aswanata	0 0 28	A2 64 ..	Dikkumburewatta	0 0 31
X 635 ..	Do.	0 0 9	A2 66 ..	Meegahakumburewatta	0 0 34
X 636 ..	Erabaddegodakella	0 2 35	A2 67 ..	Ambalamekumbura	1 0 26
X 637 ..	Atugewatta	1 0 39			
X 639 ..	Yakmandiyewalagodawatta	0 0 39			

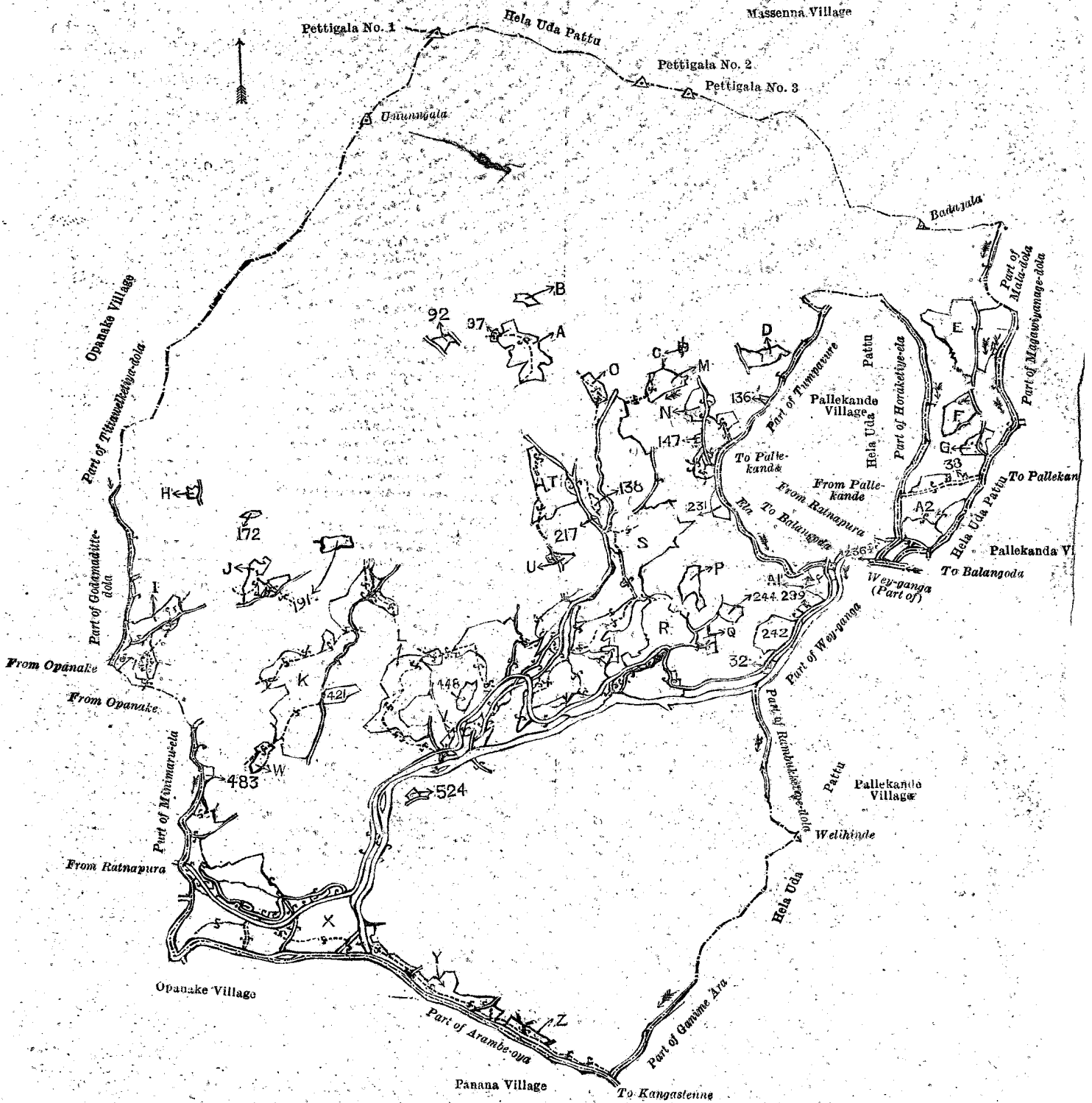
398 2 10

[For Diagram see page 994.]

## II.—Block survey preliminary plan 203.

Lot.	Name of Land.	Extent, A. R. P.
20 ..	Channel	0 0 1

and bounded as follows : on the north by Paluwatta claimed by Amudurage Hatanga ; on the east by the Magawiyangedola ; on the south by Paluwatta, Wellehena, and Paragastenna claimed by Asapillai of Balangoda ; on the west by a stream.



- 1, 2, 5, 7, 9, 14, 16, 18, 21, 22, 29, 31, 35, 36, 37, 39, 48, 51, 53, 55, 63, 65, 68, 69, 70, 71, 72, 73, 74, 75, 77, 79, 80, 81, 82, 83, 84, 88, 89, 90, 91, 93, 94, 95, 96, 98, 102, 112, 113, 117, 118, 119, 120, 129, 130, 134, 135, 137, 138, 139, 143, 149, 150, 151, 152, 153, 156, 157, 159, 160, 161, 163, 165, 166, 167, 168, 169, 170, 171, 173, 174, 175, 176, 177, 180, 181, 182, 183, 184, 185, 186, 187, 188, 189, 190, 192, 193, 194, 195, 196, 196a, 197, 198, 199, 200, 201, 202, 203, 204, 215, 216, 218, 220, 223, 226, 228, 229, 230, 232, 233, 235, 236, 237, 237a, 237b, 237c, 240, 241, 243, 245, 250, 251, 253, 256, 257, 258, 260, 262, 265, 266, 267, 268, 271, 272, 273, 274, 275, 276, 277, 278, 281, 287, 289, 290, 291, 294, 295, 304, 306, 307, 310, 311, 312, 319, 323, 326, 327, 330, 332, 336, 338, 340, 343, 344, 350, 351, 356, 357, 358, 364, 370, 371, 373, 376, 378, 379, 380, 383, 390, 397, 398, 402, 405, 409, 416, 418, 419, 420, 429, 436, 437, 438, 439, 442, 445, 446, 447, 449, 450, 452, 458, 460, 470, 473, 474, 475, 476, 477, 478, 479, 484, 483, 489, 490, 491, 494, 498, 499, 500, 501, 503, 505, 506, 507, 509, 510, 511, 512, 514, 518, 519, 520, 521, 522, 523, 523a, 526, 527, 478, 479, 484, 533, 534, 536, 537, 540, 544, 548, 549, 550, 551, 552, 553, 554, 555, 556, 557, 558, 559, 560, 561, 562, 563, 564, 565, 566, 567, 568, 573, 574, 575, 576, 577, 580, 581, 582, 583, 585, 586, 589, 590, 591, 596, 597, 602, 603, 604, 605, 606, 608, 612a, 613, 615, 616, 625, 628, 633, 638, 643, 645, and 646

Surveyor-General's Office,  
Colombo, May 14, 1920.

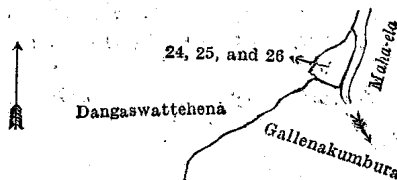
Scale of 32 Chains to an Inch.

F. J. SALMON,  
for Acting Surveyor-General.

III.—Block survey preliminary plan 203.

Lot.	Name of Land.	Extent, A. R. P.
24 ..	Horanekaragehena ..	0 0 10
25 ..	Channel ..	0 0 4
26 ..	Do. ..	0 0 3
		0 0 17

and bounded as follows : on the north by Dangaswattehena claimed by R. A. Asapillai ; on the east by Maha-ela ; on the south by Gallenakumbura claimed by Abaddage Santha and others ; on the west by Dangaswattehena claimed by R. A. Asapillai.



Scale of 4 Chains to an Inch.

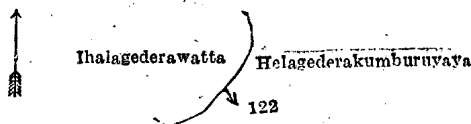
Surveyor-General's Office,  
Colombo, May 14, 1920.

F. J. SALMON,  
for Acting Surveyor-General.

IV.—Block survey preliminary plan 203.

Lot.	Name of Land.	Extent, A. R. P.
122 ..	Channel ..	0 0 5

and bounded as follows : on the north, east, and south by Helagederakumburuyaya claimed by Udakumburage Hatanga and others ; on the west by Ihalagederawatta claimed by Udakumburage Hatanga and others.



Scale of 4 Chains to an Inch.


Surveyor-General's Office,  
Colombo, May 14, 1920.

F. J. SALMON,  
for Acting Surveyor-General.

V.—Block survey preliminary plan 203.

Lot.	Name of Land.	Extent, A. R. P.
124 ..	Channel ..	0 0 14

and bounded as follows : on the north by Helagederakumburuyaya claimed by Udakumburage Hatanga and others ; on the east and south by Pendirilandehena claimed by Udakumburage Kaluwa and others ; on the west by Helagederakumburuyaya claimed by Udakumburage Hatanga and others.



Scale of 4 Chains to an Inch.


Surveyor-General's Office,  
Colombo, May 14, 1920.

F. J. SALMON,  
for Acting Surveyor-General.

VI.—Block survey preliminary plan 203.

Lot.	Name of Land.	Extent, A. R. P.
143 ..	Channel ..	0 0 6

and bounded as follows : on the north and east by Moraketiye-hena claimed by Heeralu Mohottalage Mohottihamy ; on the south by Gamwasamekumbura claimed by Heeralu Mohottalage Mohottihamy and others ; on the west by the Maraketiye-ela.



Scale of 4 Chains to an Inch.

Surveyor-General's Office,  
Colombo, May 14, 1920.

F. J. SALMON,  
for Acting Surveyor-General.

Ratnapura S. O. 7—1920.

**Colombo Notice No. 7,564.**

**Notice under "The Waste Lands Ordinances of 1897, 1899, 1900, and 1903."**

TAKE notice that unless within three months from July 9, 1920, the persons, if any, who claim any interest in the land hereinafter mentioned appear before the Assistant Government Agent of the Colombo and Negombo Districts of the Western Province, at his office in Colombo, and make claim in person or in writing to the said land or to some interest therein :

Such Assistant Government Agent, in pursuance of the powers in him vested by the said Ordinances, will declare by writing under his hand that the said land, to which no claim has been made, is the property of the Crown.

H. E. NEWNHAM,  
Assistant Government Agent.

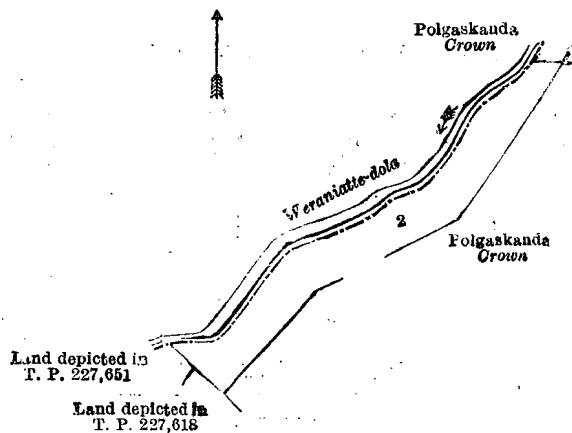
*Description of the Land referred to.*

The following lot situated in the village of Elamalawala, in Udugaha pattu of Hewagam korale, in the Colombo District of the Western Province, as described in the annexed diagram :—

Advance extract No. 2 of block survey preliminary plan 63.

Lot.	Name of Land.	Extent, A. R. P.
2	Polgaskanda (reservation for stream)	0 3 38

and bounded as follows : on the north by Polgaskanda belonging to Crown ; on the south-east by Polgaskanda belonging to Crown ; on the south-west by lands depicted in title plans Nos. 227,618 and 227,651 ; and on the north-west by Weraniatte-dola.



Surveyor-General's Office,  
Colombo, July 29, 1919.

Scale of 4 Chains to an Inch.

H. P. HARRISON,  
for Surveyor-General.

**Colombo Notice No. 7,565.**

**Notice under "The Waste Lands Ordinances of 1897, 1899, 1900, and 1903."**

TAKE notice that unless within three months from July 9, 1920, the persons, if any, who claim any interest in the land hereinafter mentioned appear before the Assistant Government Agent of the Colombo and Negombo Districts of the Western Province, at his office in Colombo, and make claim in person or in writing to the said land or to some interest therein :

Such Assistant Government Agent, in pursuance of the powers in him vested by the said Ordinances, will declare by writing under his hand that the said land, to which no claim has been made, is the property of the Crown.

H. E. NEWNHAM,  
Assistant Government Agent.

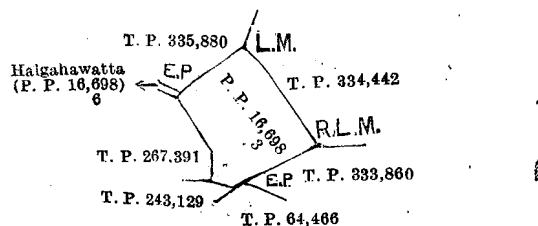
*Description of the Land referred to.*

The following lot situated in the village of Diddeniya, in Udugaha pattuwa of Hewagam korale, in the Colombo District of the Western Province, as described in the annexed diagram :—

Preliminary plan 16,698.

Lot.	Name of Land.	Extent, A. R. P.
3	Halgahawatta	0 2 0

and bounded as follows : on the north-east by land depicted in title plan No. 334,442 ; on the south-east by lands depicted in title plans Nos. 333,860 and 64,466 ; on the south by land depicted in title plan No. 243,129 ; on the south-west by land depicted in title plan No. 267,391 ; and on the north-west by Halgahawatta, land unclaimed by the Crown (P. P. 16,698/6), and land depicted in title plan No. 335,880.



Surveyor-General's Office,  
Colombo, April 21, 1920.

Scale of 4 Chains to an Inch.

C. H. VINCE,  
for Surveyor-General.

**Colombo Notice No. 7,566.**

**Notice under "The Waste Lands Ordinances of 1897, 1899, 1900, and 1903."**

TAKE notice that unless within three months from July 9, 1920, the persons, if any, who claim any interest in the land hereinafter mentioned appear before the Assistant Government Agent of the Colombo and Negombo Districts of the Western Province, at his office in Colombo, and make claim in person or in writing to the said land or to some interest therein :

Such Assistant Government Agent, in pursuance of the powers in him vested by the said Ordinances, will declare by writing under his hand that the said land, to which no claim has been made, is the property of the Crown.

H. E. NEWNHAM,  
Assistant Government Agent.

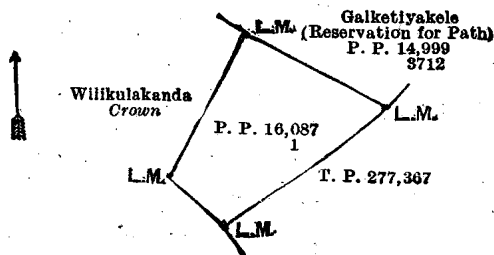
*Description of the Land referred to.*

The following lot situated in the village of Talagama, in Udugaha pattuwa of Hapitigam korale, in the Negombo District of the Western Province, as described in the annexed diagram :—

Preliminary plan 16,087.

Lot.	Name of Land.	Extent, A. R. P.
1	Wilikulakanda	0 3 27

and bounded as follows : on the north-east by Galketiya-kele re-serve-ation for path (P. P. 14,999/3,712) ; on the south-east by land depicted in title plan No. 277,367 ; and on the south-west and north-west by Wilikulakanda claimed by the Crown.



Scale of 4 Chains to an Inch.

Surveyor-General's Office,  
Colombo, February 1, 1919.

C. H. VINCE,  
for Surveyor-General.

**Colombo Notice No. 7,567.**

**Notice under "The Waste Lands Ordinances of 1897, 1899, 1900, and 1903."**

TAKE notice that unless within three months from July 9, 1920, the persons, if any, who claim any interest in the land hereinafter mentioned appear before the Assistant Government Agent of the Colombo and Negombo Districts of the Western Province, at his office in Colombo, and make claim in person or in writing to the said land or to some interest therein :

Such Assistant Government Agent, in pursuance of the powers in him vested by the said Ordinances, will declare by writing under his hand that the said land, to which no claim has been made, is the property of the Crown.

H. E. NEWNHAM,  
Assistant Government Agent.

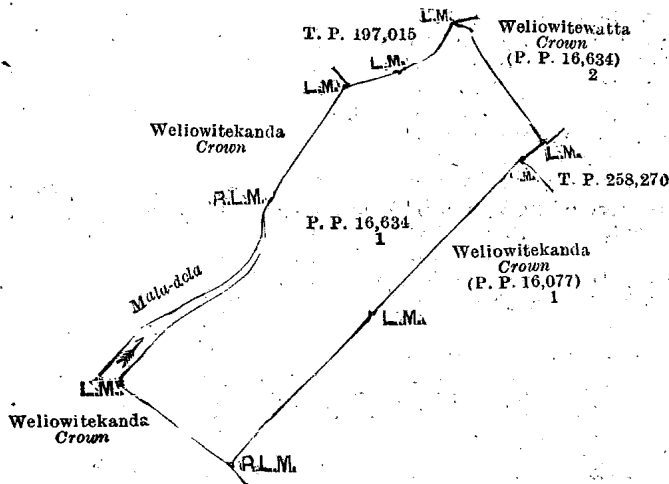
*Description of the Land referred to.*

The following lot situated in the village of Welikanna, in Udugaha pattuwa of Hewagam korale, in the Colombo District of the Western Province, as described in the annexed diagram :—

Preliminary plan 16,634.

Lot.	Name of Land.	Extent, A. R. P.
1	Weliowitekanda	2 3 33

and bounded as follows : on the north-east by Weliowitewatta claimed by the Crown (P. P. 16,634/2) ; on the south-east by land depicted in title plan No. 258,270 and Weliowitekanda claimed by the Crown (P. P. 16,077/1) ; on the south-west by Weliowitekanda claimed by the Crown ; and on the north-west by Mala-dola, Weliowitekanda claimed by the Crown, and land depicted in title plan No. 197,015.



Scale of 4 Chains to an Inch.

Surveyor-General's Office,  
Colombo, March 5, 1920.

G. K. THORNELL,  
for Surveyor-General.



## LAND SALES IN THE SOUTHERN PROVINCE.

No. 3,682, S. P.—The Government Agent, Southern Province, will on Tuesday, August 24, 1920, at 1 P.M., at his office in Galle Kachcheri, put up to auction, for sale or settlement, or will otherwise dispose of, the under-mentioned portions of Crown land, in accordance with the regulations of Government regarding land sales. Twenty-seven allotments of land situated in the Bentota-Walallawiti korale division of the Galle District of the Southern Province.

Advance extract No. 6 of block survey preliminary plan 561. Village—Igala (Ellatanabaddégama hamlet).				Claimant—Dolamullage Oraliyas.		Extent. Upset price	
Lot.	Name of Land.	Name of Applicant.	Description.	A. R. P.	per acre, Rs.		
1	Millagahawatta	Dolamullage Oraliyas of Igala	Native garden	1 0 18	100		
			Plantation	—	21		
2	Do.	do.	Native garden	0 1 34	100		
			Plantation	—	102.50		
				Claimant—Crown.			
3	Galpottewattepitakattiya	Dolamullage Oraliyas of Igala	Low jungle	0 0 22	100		
4	Do.	do.	Low jungle (not for sale)	0 0 7	—*		
Advance extract No. 7 of block survey preliminary plan 561. Village—Igala (Kudagala hamlet).				Claimant—Crown.			
1	Beliatta-addaradeniya	Kewatiyagalage Saradiyel Baas of Kudagala	Deniya	0 3 36	50		
2	Do.	do.	Deniya (not for sale)	0 1 6	—*		
3	Do.	do.	do.	0 0 10	—*		
Preliminary plan 11,061. Village—Rantotuwila.				Claimant—Crown.			
4	Addantudugodawatta	Daniel de Silva Nagahawatta of Bentota	Native garden	0 3 32	40		
			Plantation	—	11		
Preliminary plan 11,295. Village—Wattehena.				Claimant—Crown.			
2	Dehigahahena or Dehigahahenemanana	Nagodavitanage Theberis of Mapalagama	Open land	0 3 19	100		
Preliminary plan 11,301. Village—Porowagama.				Claimant—Crown.			
1	Katuketiya	B. M. Danoris Appu of Hegoda	Chena	1 0 6	60		
Preliminary plan 10,706. Village—Mattaka.				Claimant—Crown.			
1	Megodawatta-addara Motakanda	—	Chena	0 0 36	60†		
			Plantation	—	3		
Preliminary plan 11,156. Village—Porowagama.				Claimant—Crown.			
1	Bogahahenepolleuwa Olagodamukalana	Bandaragodage Janis of Waduwelliwitiya	Forest	1 0 8	85		
Preliminary plan 11,319. Village—Hipankanda.				Claimant—Crown.			
1	Jambugahahena and addarawatta	N. D. A. Rajapaksa of Welitara	Jungle (not for sale)	0 0 20	—*		
3	Jambugahahena	do.	do.	0 0 4	—*		
				Claimants—H. H. Udasi and others.			
4	Ela-addarawatta	N. D. A. Rajapaksa of Welitara	Garden	0 2 10	80		
			Plantation	—	10		
				Claimant—S. H. Saraneris.			
5	Ela-addarawatta	N. D. A. Rajapaksa of Welitara	Garden	1 1 9	80		
			Plantation	—	115.85		
				Claimant—Crown.			
7	Delgahawatta	N. D. A. Rajapaksa of Welitara	Contains rubber (not for sale)	0 0 24	—*		
8	Imbulgahawelaudumulle-deniya	do.	Deniya	0 0 11	80		
				Claimants—H. H. Udasi and others.			
9	Ela-addarawatta	N. D. A. Rajapaksa of Welitara	Garden	0 0 38	80		
			Plantation	—	64		
Preliminary plan 11,414. Village—Pahala Omatta.				Claimant—Malwattege Babun Appu of Pahala Omatta.			
1	Galdolagawawatta	Godamuke Pannananda Terunnanse of Bodimaluwa, Bentota	Garden	0 1 27	50		
			Plantation	—	27.50		
				Claimant—Tenuwara-acharige Punchihamy of Pahala Omatta.			
2	Liyangahawatta	Godamuke Pannananda Terunnanse of Bodimaluwa, Bentota	Garden	0 0 36	50		
			Plantation	—	7.60		
				Claimant—Crown.			
3	Demalagangodakele	Godamuke Pannananda Terunnanse of Bodimaluwa, Bentota	Jungle	0 2 39	55		
Preliminary plan 11,414. Village—Pahala Omatta.				Claimant—Malwattege Ujanis of Pahala Omatta.			
4	Malwattepitakattiya	Godamuke Pannananda Terunnanse of Bodimaluwa, Bentota	Garden	0 1 4	50		
				Claimant—Crown.			
5	Demalagangodakele	Godamuke Pannananda Terunnanse of Bodimaluwa, Bentota	Jungle	0 3 31	55		
6	Do.	do.	Jungle (not for sale)	0 0 12	—*		
7	Do.	Omatteradage Sutiya	Chena	1 1 0	50		
8	Do.	do.	Chena (not for sale)	1 2 27	—*		
Preliminary plan 11,420. Village—Godamuke.				Claimant—Crown.			
1	Keenagahapolleuwa-addarakaratara	Gajanayaka Patirage Amadoris Appu of Godamuke	Chena	1 0 12	40		
2	Do.	do.	Chena (not for sale)	0 0 10	—*		
				Claimant—Amadoris Mudalali of Ampegama.			
3	Keenagahapolleuwa-addarakaratara	Gajanayaka Patiranage Amadoris Appu of Godamuke	Contains rubber	0 0 23	40		
			Plantation	—	37		

Lot.	Name of Land.	Name of Applicant.	Description.	Extent.			Upset price per acre, Rs.
				A.	R.	P.	
Preliminary plan 11,447. Village—Pelendagoda. Claimant—Crown.							
1	Kottakanda-addarakele <i>alias</i> Kottagalkanda <i>alias</i> Kottakanda-addaradeniya	Leeniyagodage Charlis of Elpitiya	High jungle	0	3	37	65
Preliminary plan 11,456. Village—Ganegoda. Claimant—Crown.							
1	Ihalawelamanana <i>alias</i> Kiri-hatanakanattemanana	Kahawevidanelage Don Aron Singho of Goluwamulla	Chena Plantation	1	0	2	60 0.20
2	Do.	do.	Chena (not for sale).	0	1	17	—*
3	Do.	do.	Chena	0	1	23	60
4	Do.	do.	Chena (not for sale).	0	1	2	—*
Claimants—D. C. Wickramasinha and another.							
5	Kirihatanakanattewatta	Kahawevidanelage Don Aron Singho of Goluwamulla	Garden Plantation	0	1	27	60 3
Preliminary plan 11,456. Village—Ganegoda. Claimant—Crown.							
6	Kirihatanakanattewatta	Kahawevidanelage Don Aron Singho of Goluwamulla	Chena (not for sale)	0	0	35	—*
Preliminary plan 11,449. Village—Batuwanhena. Claimant—Ponnampere Arachchige Podisinno.							
1	Kimbulawalakumburaowita	Sardial of Ganegoda	Owita Plantation	0	0	19	60 1.50
Claimant—Crown.							
2	Indigahamanana <i>alias</i> Kaha-biliyagodamanana	Sardial of Ganegoda	Manana	0	3	35	60

\* Reservation.

† With mining rights at Rs. 300 per acre.

Further information regarding these lands can be obtained from the Government Agent, Southern Province, and their plans from the Surveyor-General.

Colonial Secretary's Office,  
Colombo, July 1, 1920.

B. HORSBURGH,  
Acting Colonial Secretary.

**No. 3,683, S. P.**—The Government Agent, Southern Province, will on Thursday, September 2, 1920, at 1 P.M., at his office in Galle Kachcheri, put up to auction, for sale or settlement, or will otherwise dispose of, the under-mentioned portions of Crown land, in accordance with the regulations of Government regarding land sales. Nine allotments of land situated in the Gangaboda pattu division of the Galle District of the Southern Province.

Lot.	Name of Land.	Name of Applicant.	Description.	Extent.			Upset price per acre, Rs.
				A.	R.	P.	
Preliminary plan 11,342. Village—Diviture.							
1	Kekilleduwa <i>alias</i> Morehenaduwa	K. B. K. Kodituwakku of Baddegama	Low jungle	0	3	36	60
2	Do.	do.	do.	1	2	7	60
3	Morahenawattaowita	do.	Owita	0	0	23	55
Preliminary plan 11,422. Village—Ihala Lelwela.							
1	Haldolakanda	Kalahagamage Carolis of Lelwela	Jungle	0	3	38	55
Preliminary plan 11,443. Village—Unanwitiya.							
1	Kirigonnagahaduwa	K. G. Sarnelis of Unanwitiya	Low jungle	1	0	2	47.50
Village—Urala.							
2	Lehuwalakumburegoda	H. J. Gunatileke of Talgaswela estate, Elpitiya.	do.	4	0	15	47.50
3	Do.	do.	do.	0	0	33	—*
4	Do.	do.	do.	0	1	2	—*
5	Kandaudahena	Alexander Ediriwanne Mohotti of Unanwitiya	do.	0	3	39	47.50
6	Do.	do.	do.	0	0	8	—*
7	Do.	do.	do.	0	1	29	—*
8	Do.	do.	do.	0	1	0	47.50
Village—Yatalamatta.							
9	Kandaudahena	Alexander Ediriwanne Mohotti of Unanwitiya	Low jungle	0	0	31	—*
Preliminary plan 11,445. Village—Pahala Keembiya.							
1	Kokawalakanda or Warakapitikanda	N. W. V. Manam Appu of Baddegama	Low jungle	0	0	5	—*
2	Do.	do.	High jungle	0	3	35	60
3	Do.	do.	Low jungle	0	0	5	—*

\* Reservation (not for sale).

Further information regarding these lands can be obtained from the Government Agent, Southern Province, and their plans from the Surveyor-General.

Colonial Secretary's Office,  
Colombo, July 1, 1920.

B. HORSBURGH,  
Acting Colonial Secretary.

**No. 3,684, S. P.**—The Government Agent, Southern Province, will on Thursday, August 19, 1920, at 1 P.M., at his office in Galle Kachcheri, put up to auction, for sale or settlement, or will otherwise dispose of, the under-mentioned portion of Crown land, in accordance with the regulations of Government regarding land sales. An allotment of land situated in the Wellaboda pattu division of the Galle District of the Southern Province.

Lot.	Name of Land.	Name of Applicant.	Description.	Extent.			Upset price per acre, Rs.
				A.	R.	P.	
Preliminary plan 11,328. Village—Talgahawatta.							
5	Laolugahabedda or Kettigahabedda	P. V. Jandris Silva of Watugedara	Jungle	3	1	7	80

Further information regarding this lot can be obtained from the Government Agent, Southern Province, and its plan from the Surveyor-General.

Colonial Secretary's Office,  
Colombo, July 1, 1920.

B. HORSBURGH,  
Acting Colonial Secretary.

## LAND SALES IN THE EASTERN PROVINCE.

No. 1,520, E. P.—The Assistant Government Agent, Trincomalee, will on Monday, August 23, 1920, at 10 A.M., at his office in Trincomalee, put up to auction, for sale or settlement, or will otherwise dispose of, the under-mentioned portions of Crown land, in accordance with the regulations of Government regarding land sales. Fifty allotments of land situated in the Trincomalee town, Kaddukkulam East, and Tamblegam pattu divisions of the Trincomalee District of the Eastern Province.

Lot.	Name of Land.	Name of Applicant.	Description.	Extent.			Upset price per acre, Rs.
				A.	R.	P.	
Preliminary plan 5,473. Village—Trincomalee town, division No. 11.							
1	Veerakathipillaiyarkovil-valavu	—	Reservation for path ..	0	0	3.12	—*
2	Do.	—	do. ..	0	0	4	—*
Preliminary plan 5,446. Village—Nilaveli.							
2	Vyadivettaivayal	Encroachment by N. Velupillai	Paddy field ..	0	1	8	25†
Preliminary plan 5,512. Village—Kuchchaveli.							
1	Thillamoddaivayal	Encroachment by K. Kanagasabai	do. ..	1	0	12	35
2	Palamoddaivayal alias Palamoddaikadu	S. Abdul Cader	Jungle fit for paddy ..	2	3	37	25
3	Palamoddaivayal	Encroachment by K. Kanagasabai	Paddy field ..	3	2	22	35
4	Thillamoddaivayal	do.	do. ..	1	0	28	35
Preliminary plan 5,515. Village—Kuchchaveli.							
1	Vadiadipumi	—	Reservation for road ..	0	0	33	—*
2	Vadiadikadu	V. Kathiravelu	Land fit for chena ..	1	0	10	25
Preliminary plan 5,351. Village—Pulmoddai.							
1	Vadiadipumi	—	Reserved for school premises ..	0	0	2.8	—*
2	Pallikkudapumi	—	do. ..	0	0	21.9	—*
3	Do.	—	do. ..	0	0	5.6	—*
Preliminary plan 5,375. Village—Tirukkaikuda.							
1	Tirukkaikudakadu	M. K. Ahamadusa	Chena land fit for dwelling ..	1	0	6	20 <sup>o</sup>
Preliminary plan 5,523. Village—Nachchikkuda.							
1	Nachchikkudatotam	Encroachment by U. Anipoo	Coconut garden ..	0	3	7	150
2	Do.	—	Reservation for road ..	0	0	8	—*
3	Do.	—	do. ..	0	0	28	—*
4	Do.	Encroachment by U. Ismail and others	Coconut garden ..	1	3	24	150
5	Do.	Encroachment by Mathar Deen	do. ..	0	3	0	150
6	Do.	—	Reservation for road ..	0	0	25	—*
Preliminary plan 5,190. Village—Alankeni.							
1	Alankenikadu	N. Murugesu	Cleared land fit for gardening ..	2	2	4	20
2	Do.	—	Reservation for cart track ..	0	0	10	—*
3	Do.	—	do. ..	0	0	13	—*
4	Alankenipumi	For general sale ..	Jungle fit for gardening ..	2	2	32	16
6	Do.	—	Reservation for path ..	0	0	15	—*
7	Alankenikadu	—	do. ..	1	0	14	—*
10	Do.	For general sale ..	Jungle fit for gardening ..	2	0	24	16
12	Alankenipumi	—	Reservation for path ..	0	0	29	—*
13	Alankenikadu	V. Sitampari	Jungle fit for gardening ..	3	1	36	16
14	Alankenipumi	—	Reservation for cart track ..	0	3	3	—*
15	Alankenikadu	C. Nagamani	Jungle fit for gardening ..	2	1	29	16
16	Do.	S. Somanathi	do. ..	2	0	12	16
17	Do.	P. Murugappan and S. Vaikali	do. ..	2	0	27	16
Preliminary plan 5,190. Village—Alankeni.							
20	Kattattupumi	—	Reservation for road ..	0	0	11	—*
21	Pillaiyarkovilpumi	—	Reservation for temple premises ..	0	1	1	—*
22	Do.	—	Reservation for road ..	0	0	35	—*
23	Ichchansivupumi	M. Velupillai	Jungle fit for gardening ..	1	0	38	16
24	Do.	K. Canagasabai	do. ..	1	0	37	16
25	Do.	S. Arupillai and C. Kandiah	do. ..	2	3	16	16
26	Ichchansivukadu	K. Kandiah	do. ..	1	0	6	16
Preliminary plan 5,430. Village—Kantalai.							
1	Village road	—	Reservation for road ..	0	0	39	—*
2	Vannanvalavu	Encroachment by V. Ratnasabapathy	Dwelling compound ..	0	0	27	50†
3	Lamasuriyahthotum	—	do. ..	0	1	14	50
4	Punchiralevalavu	Encroachment by K. Veeragathipillai	do. ..	0	1	6	75†
6	Puthiwayal	—	Reservation for channel ..	0	0	34	—*
7	Perathuvelikadu	—	do. ..	16	2	33	—*
9	Puliyadivayal	Claimed by V. Ratnasabapathy. This represents lot 9,460 P. P. 766, sale of which is completed	Paddy field ..	13	1	24	—†§
10	Perathuvelikadu	—	Reservation for channel ..	2	3	10	—*
11	Valaithotam	—	do. ..	0	2	25	—*
12	Do.	—	do. ..	2	1	36	—*

Lot.	Name of Land.	Name of Applicant.	Description.	Extent.		Upset price
				A.	R. P.	
13	Kammalthotam	—	Reservation for channel	0	3 18	—*

\* Not for sale.

† Irrigable under Periyakulam. The purchasers should pay irrigation construction rate of Rs. 2.28 per acre per annum for ten years from date of sale, and a maintenance rate of 77 cents per acre per annum. The rates are variable in accordance with such conditions as to His Excellency the Governor may seem fit.

‡ These lots are benefitted by seepage from Kantalai left bank channel. The purchasers should pay a seepage rate of Re. 1 per acre per annum. This rate is variable in accordance with such conditions as to His Excellency the Governor may seem fit.

§ For settlement.

Further information regarding the above lots can be obtained from the Assistant Government Agent, Trincomalee, and plans of them from the Surveyor-General.

Colonial Secretary's Office,  
Colombo, July 3, 1920.

B. HORSBURGH,  
Acting Colonial Secretary.

### LAND SALES IN THE NORTH-CENTRAL PROVINCE.

No. 2,101, N.C. P.—The Government Agent, North-Central Province, will on Wednesday, August 25, 1920, at 1 P.M., at the Irrigation bungalow at Minneriya, put up to auction, for sale or settlement, or will otherwise dispose of, the under-mentioned portions of Crown land, in accordance with the regulations of Government regarding land sales. Nine allotments of land situated in the Tamankaduwa palata of the Tamankaduwa district of the North-Central Province.

Lot.	Name of Land.	Name of Applicant.	Description.	Extent.		Upset price
				A.	R. P.	
Preliminary plan 5,314. Village—Rotawewa in Sinhala pattu.						
1	Kongahawela	W. L. Kapurula Lekama and another of Rotawewa	Cleared chena suitable for paddy	1	1 14	16
Preliminary plan 5,326. Village—Katukeliyawa in Sinhala pattu korale.						
1	Halmillewawewadamana	W. Ukkurula of Katukeliyawa	Jungle suitable for paddy	9	0 27	18.50
Preliminary plan 5,332. Village—Diwulankadawela in Sinhala pattu.						
1	Helambagahaidama	Kaluhamy of Diwulankadawela	do.	0	3 16	16
2	Do.	—	Reservation for Wan-ela	0	3 1	—*
3	Dikkendagaha-akkare	K. Kapuruhami of Diwulankadawela	Jungle suitable for paddy cultivation	0	1 7	16
Preliminary plan 5,362. Village—Giritale in Sinhala pattu.						
1	Millagahaidama or Giritale-mukalana	V. Abaran Appu of Polonnaruwa	Forest suitable for garden	1	0 10	21†
2	Do.	—	Reservation for road	0	1 8	—*
3	Dambagahawatta or Giritale-mukalana	P. L. Adirian Appuhamy of Polonnaruwa	Forest suitable for garden	1	0 15	21†
4	Do.	—	Reservation for road	0	1 4	—*

\* These lots are not for sale.

† These lots are irrigable under the Giritale tank, and are subject to an annual water-rate of Re. 1 per acre. The rate may, however, vary in accordance with such regulations as may be laid down by His Excellency the Governor hereafter.

Further particulars regarding the above-mentioned land lots may be obtained from the Government Agent, North-Central Province, and plans of them from the Surveyor-General.

Colonial Secretary's Office,  
Colombo, July 7, 1920.

B. HORSBURGH,  
Acting Colonial Secretary.

### LAND SALES IN THE PROVINCE OF SABARAGAMUWA.

No. 1,020, P. of S.—The Assistant Government Agent, Kegalla, will on Monday, August 23, 1920, at 10 A.M., at his office in the Kegalla Kachcheri, put up to auction, for sale or settlement, or will otherwise dispose of, the under-mentioned portions of Crown land, in accordance with the regulations of Government regarding land sales. Twelve allotments of land situated in the Paranakuru korale and Beligal korale divisions of the Kegalla District of the Province of Sabaragamuwa.

Lot.	Name of Land.	Name of Applicant.	Description.	Extent.		Upset price
				A.	R. P.	
Preliminary plan 2,953. Village—Palapoluwa and Peherambe. Claimant—Crown.						
1	Kiriwanehenemukalana	Mr. W. Hermon	Jungle	1	3 11	100
2	Kudumiriyemukalana	do.	do.	7	3 15	100
3	Do.	—	Reservation; not for sale	0	0 22	—
4	Do.	—	do.	0	3 12	—
Preliminary plan 2,934. Village—Ballapana. Claimant—Crown.						
1	Werellapothamukalana	J. Pinchi Appuhamy	Jungle	0	0 34	55
Preliminary plan 2,951. Village—Uruledeniya. Claimant—Crown.						
1	Uruledeniyekanda alias Monaragalegalamukalana	G. Dingiri Appuhamy	Jungle	2	2 26	60
Preliminary plan 2,938. Village—Niyandandupola. Claimant—Crown.						
1	Kekunagallagalatola	B. A. Keyzer	Jungle	5	3 21	70
Preliminary plan 2,967. Village—Metiyagane. Claimant—Encroachment by A. Rankira and Siyatuwa.						
1	Diyanmullagalkotuwemukalana	Crown	—	0	1 22	100*
Preliminary plan 2,454. Village—Ampe. Claimant—Crown.						
1261	Taranagollemukalana	R. Sinnappuhamy	Forest	5	0 18	60†

Lot.	Name of Land.	Name of Applicant.	Description.	Extent.		Upset price per acre, Rs.
				A.	R. P.	
Preliminary plan 2,772. Village—Alapalawala. Claimant—Crown.						
1	Murutemulahena	J. Sirimala	High forest	1	1 38	65
3	Parambe estate	—	Rubber 14 years old	0	0 10	750*
Preliminary plan 2,965. Village—Mideniya. Claimant—Crown.						
1	Talagollehenemukalana	J. A. Peter Sinno	Chena	1	0 0	85

\* For settlement.

† Re-advertised.

Further particulars regarding these lots can be obtained from the Assistant Government Agent, Kegalla, and their plans from the Surveyor-General.

Colonial Secretary's Office,  
Colombo, July 7, 1920.

B. HORSBURGH,  
Acting Colonial Secretary.

No. 1,021, P. of S.—On Tuesday, August 17, 1920, at 2 P.M., the Assistant Government Agent for the Kegalla District will put up for settlement, at his office in the Kegalla Kachcheri, the under-mentioned portions of Crown land, on the terms authorized by Government. Eleven allotments of land situated in the Atulugam korale east division of the Kegalla District of the Province of Sabaragamuwa.

Lot.	Name of Land.	Name of Applicant.	Name of Claimant.	Description.	Extent.	
					A.	R. P.
Preliminary plan 2,919/226. Village—Panakure.						
1	Egalagawahenyaya	—	W. E. V. de Rooy	Chena	17	0 1
2	Netibokkagawahenyaya	—	do.	do.	18	2 34
3	Kitulkandamullagawahenyaya	—	do.	do.	13	2 10
4	Kiriatilehenyaya	—	do.	do.	6	2 37
5	Rathmalhinnehenyaya	—	do.	do.	7	0 9
6	Gurugalagawahena	—	do.	do.	5	0 17
7	Nugahinnehena	—	Crown	Reservation not for sale	0	2 10
8	Do.	—	W. E. V. de Rooy	Chena	10	3 21
9	Annakkahlehena	—	do.	do.	8	1 18
10	Annakkagalagawahena	—	do.	do.	5	2 5
11	Do.	—	Crown	Reservation not for sale	1	0 9

Further particulars regarding these lots can be obtained from the Assistant Government Agent, Kegalla, and their plans from the Surveyor-General.

Colonial Secretary's Office,  
Colombo, July 7, 1920.

B. HORSBURGH,  
Acting Colonial Secretary.

## LAND SALES BY THE SETTLEMENT OFFICER.

### PROVINCE OF SABARAGAMUWA.

No. 5,620, S. O.—On Wednesday, August 25, 1920, at 9 A.M., the Land Settlement Officer will put up for sale or settlement at Batugedera Camp, the under-mentioned portion of Crown land, on the terms authorized by Government. An allotment of land situated in the Nawadun korale division of the Ratnapura District of the Province of Sabaragamuwa.

Lot.	Name of Land.	Name of Applicant or Claimant.	Description.	Extent.	
				A.	R. P.
Block survey preliminary plan 92.—Marapona.					
31FH	Polgahatennewatta	Crown	Garden	0	3 12

Upset price at Rs. 16 to Rs. 50 per acre. Further information regarding this land can be obtained from the Land Settlement Officer, and plan of it from the Surveyor-General.

Colonial Secretary's Office,  
Colombo, July 6, 1920.

B. HORSBURGH,  
Acting Colonial Secretary.

No. 5,621, S. O.—On Monday, August 23, 1920, at 10 A.M., the Land Settlement Officer will put up for sale or settlement at Pelmadulla Resthouse, the under-mentioned portions of Crown land, on the terms authorized by Government. Twenty-one allotments of land situated in the Nawadun korale division of the Ratnapura District of the Province of Sabaragamuwa.

Lot.	Name of Land.	Name of Claimant.	Description.	Extent.	
				A.	R. P.
Block survey preliminary plan 193.—Nilagama.					
13	Nilagama estate, Alukulledeniye-godahena	Pelmadulla Rubber Co.	Rubber	29	2 23
17	Nilagama estate	do.	Tea	0	0 15
54	Do.	do.	do.	2	1 10
57	Do.	do.	do.	0	3 36
80	—	do.	Cart road	0	0 23
81	Nilagama estate	do.	Tea	0	2 11
82	Okandehena	Juwanis Baas of Beruwala	Chena	1	0 2
83	—	Pelmadulla Rubber Co.	Cart road	0	0 19
84	Nilagama estate	do.	Tea	0	1 7
87	—	do.	Cart road	0	0 16
88	Nilagama estate	do.	Tea	0	0 20
91	Do.	do.	do.	3	1 6
107	Do.	do.	do.	0	0 26
109	Do.	do.	do.	0	1 13
110	Do.	do.	do.	0	0 12
113	Do.	do.	do.	0	0 6
114	Do.	do.	do.	0	0 28
115	Do.	do.	do.	0	1 1
122	Do.	do.	do.	0	1 1
123	Do.	do.	do.	0	0 13
124	Do.	do.	do.	0	0 6

Upset price at Rs. 16 to Rs. 50 per acre. Further information regarding these lands can be obtained from the Land Settlement Officer, and plans of them from the Surveyor-General.

Colonial Secretary's Office,  
Colombo, July 6, 1920.

B. HORSBURGH,  
Acting Colonial Secretary.

**No. 5,622, S. O.**—On Tuesday, August 24, 1920, at 9 A.M., the Land Settlement Officer will put up for sale or settlement, at Pelmadulla Resthouse, the under-mentioned portions of Crown land, on the terms authorized by Government. Twenty-four allotments of land situated in the Nawadun korale division of the Ratnapura District of the Province of Sabaragamuwa.

Lot.	Name of Land.	Name of Claimant.	Description.	Extent.		
				A.	R.	P.
9	Hikgahatenna	(1) Hiriliyadde Vidanelage Mudalihamy, (2) Mailange Bandulahamy	Chena	1	2	9
11	Mailangekele	(1) Mailange Mudalihamy, (2) Bandulahamy	do.	2	3	0
12	Kuruludeniye godahena	Hendrick Fernando	Open chena	0	0	28
25	Galbodawatta	Mailanga Lekamalage Mudalihamy and others	Garden	0	2	7
26	Galbodawattehena	Ditto Mudalihamy	Chena	0	0	23
28	Bandarahenewatta	J. W. Maduwanwala	Coconut and rubber	3	1	6
30	Do.	do.	do.	1	1	20
31	Do.	do.	Rubber	0	0	20
51	Talgaswatta	James Goonetilleke	Garden	0	3	5
52	Karawwatennaudawatta	James Goonetilleke and Palandegedera Mohottihamy	Rubber	0	3	37
53	Paluwatta	do.	Garden	1	0	14
72	Meegahawatta	Hakamuwa Lekamalage Ranhamy	do.	0	1	9
73	Do.	do.	do.	0	0	20
94	Gankandekele	(1) Gankandegedera Muhandiramalage Ranhamy, (2) ditto Heen Mahatmaya	Chena	1	3	32
98	—	Narangoda Rubber Co.	Footpath	0	0	34
99	Kudakamullehena	do.	New clearing	3	0	34
100	Do.	Crown, encroachment by Narangoda Rubber Co.	Young rubber	0	0	21
101	Do.	Liyangedera Siribuhamy	do.	3	0	23
109	Bambarendewatta	(1) Gankandegedera Muhandiramalage Punchi Mahatmaya, (2) Heenhamy	Garden	0	2	38
110	Galamunehena	(1) Gankandegedera Muhandiramalage Ranhamy, (2) Livera, conductor, Dela	Rubber	0	2	29
111	Kamatawatta	Malwatte Arachchige Ranmalhamy	Garden	0	1	17
112	Kanattegedarawatta	do.	Chena	0	2	10
146	—	Crown	Cart road	0	0	8
148	Rilhena estate	Crown, encroachment by Pelmadulla Valley Tea & Rubber Co.	Rubber	3	2	10

Upset price at Rs. 16 to Rs. 50 per acre. Further information regarding these lands can be obtained from the Land Settlement Officer, and plans of them from the Surveyor-General.

Colonial Secretary's Office,  
Colombo, July 6, 1920.

B. HORSBURGH,  
Acting Colonial Secretary.

**No. 5,623, S. O.**—On Tuesday, August 24, 1920, at 10 A.M., the Land Settlement Officer will put up for sale or settlement at Pelmadulla Resthouse, the under-mentioned portions of Crown land, on the terms authorized by Government. Fifteen allotments of land situated in the Nawadun korale division of the Ratnapura District of the Province of Sabaragamuwa.

Lot.	Name of Land.	Name of Claimant.	Description.	Extent.		
				A.	R.	P.
58	Narangoda rubber estate	Narangoda Rubber Co., Ltd.	Rubber	0	0	11
77	Do.	do.	do.	6	1	12
95	Do.	Crown, encroachment by Narangoda Rubber Co., Ltd.	do.	0	2	33
106	Do.	Narangoda Rubber Co., Ltd.	do.	16	1	14
108½	Do.	do.	do.	0	0	38
109	Do.	Crown, encroachment by Narangoda Rubber Co., Ltd.	do.	0	1	36
111	—	Crown	Estate road	0	0	2
112	Narangoda rubber estate	Crown, encroachment by Narangoda Rubber Co., Ltd.	Rubber	1	0	32
117	Gem Rock estate	Hector Mackenzie and others	do.	0	0	27
118	Narangoda rubber estate	Narangoda Rubber Co., Ltd.	do.	0	1	24
121	Do.	do.	do.	0	0	11
136	Do.	do.	do.	0	0	10
137	Do.	do.	do.	0	0	16
150	Vedegewattehena, Koswattahena	do.	New clearing	6	1	9
167	Narangoda rubber estate	do.	Rubber	2	3	39

Upset price at Rs. 16 to Rs. 50 per acre. Further information regarding these lands can be obtained from the Land Settlement Officer, and plans of them from the Surveyor-General.

Colonial Secretary's Office,  
Colombo, July 6, 1920.

B. HORSBURGH,  
Acting Colonial Secretary.

**No. 5,624, S. O.**—On Monday, August 23, 1920, at 9 A.M., the Land Settlement Officer will put up for sale or settlement at Pelmadulla Resthouse, the under-mentioned portions of Crown land, on the terms authorized by Government. Twelve allotments of land situated in the Nawadun korale division of the Ratnapura District of the Province of Sabaragamuwa.

Lot.	Name of Land.	Name of Claimant.	Description.	Extent.		
				A.	R.	P.
61	Kahatagahawatta	Crown	Garden	0	2	20
70	Hakurannewattahena	The owners of Rilhena rubber estate	Chena	0	1	25
72	Udumulle godawatta	Weerahulawaliya	do.	1	3	3
75	Killoraalekele	Crown	Reservation for stream	0	0	9
105	Landagewatta	Don Pedurubadage Pabalis	Rubber	0	3	3

Lot.	Name of Land.	Name of Claimant.	Description.	Extent.		
				A.	R.	P.
106	Kotakelhenagewatta	(1) Indigahamaditige Appu Naide, (2) ditto Karolishamy, (3) ditto Vidane	Chena	1	0	8
107	Mudduwagewatta	Hewan Korale Liyanage Podi Singho	Garden	1	0	26
114	Mottawakanatta	(1) Indigahamaditige Vidane, (2) ditto Dingiri Appu	Chena	3	0	15
123	—	Crown, encroachment by Pelmadulla Valley Tea and Rubber Co.	Estate road	0	0	16
140	Perera land	Rilhena Rubber Co.	Tea	1	0	5
141	Ganegawapanguwakella	M. C. E. Perera	Low jungle	2	0	17
144	Guhnewattahena	(1) Galegedera Mananyalage Baronchiya, (2) ditto Balaya	Chena	1	2	23

Upset price at Rs. 16 to Rs. 50 per acre. Further information regarding these lands can be obtained from the Land Settlement Officer, and plans of them from the Surveyor-General.

Colonial Secretary's Office,  
Colombo, July 6, 1920.

B. HORSBURGH,  
Acting Colonial Secretary.

### LAND ACQUISITION NOTICES.

HAVING been duly directed by the Governor, with the advice of the Executive Council, acting under the provisions of "The Land Acquisition Ordinance of 1876," section 6, to take order for the acquisition of the following lands, required for a public purpose, namely, for the construction of Harbour rail connection, to wit:—

Preliminary plan 17,204. Village—Weragoda.

Lot.	Name of Land.	Description.	Name of Claimant.	Extent.		
				A.	R.	P.
1	Gatadehipitiyawatta	Bare land	C. E. Talayaratne	0	0	2.07
2	Weragoda grass land	Grass land	do.	0	0	12.54
3	Do.	do.	do.	0	0	8.72
4	Do.	do.	Julius de Livera	0	0	0.12

I hereby give public notice, as required by section 7, that the Government proposes to take possession of the lands. All persons interested in the aforesaid lands are hereby required to appear personally or by agent before me at this office on August 2, 1920, at 12 noon, and to state the nature of their respective interests in the lands, and the amount and particulars of their claims to compensation for such interests.

The Kacheheri,  
Colombo, June 30, 1920.

J. G. FRASER,  
Government Agent.

HAVING been duly directed by the Governor, with the advice of the Executive Council, acting under the provisions of "The Land Acquisition Ordinance of 1876," section 6, to take order for the acquisition of the following land, required for a public purpose, namely, for erecting cooly lines, to wit:—

Preliminary plan 7,026. Village—Doruwadeniya.

Lot.	Name of Land.	Description.	Name of Claimant.	Extent.		
				A.	R.	P.
1	Kataboola estate	Garden	Kataboola estate	0	0	27.9

I hereby give public notice, as required by section 7, that the Government proposes to take possession of the land. All persons interested in the aforesaid land are hereby required to appear personally or by agent before me at the Kacheheri on July 28, 1920, at 10 A.M., and to state the nature of their respective interests in the land, and the amount and particulars of their claims to compensation for such interests.

Nuwara Eliya Kacheheri,  
June 25, 1920.

G. S. WODEMAN,  
Assistant Government Agent.

HAVING been duly directed by the Governor, with the advice of the Executive Council, acting under the provisions of "The Land Acquisition Ordinance of 1876," section 6, to take order for the acquisition of the following land, required for a public purpose, namely, for improving the dangerous corner on the 1½ mile, Trincomalee-Anuradhapura road, to wit:—

Preliminary plan 5,542. Village—Palaiyuttu.

Lot.	Name of Land.	Description.	Name of Claimant.	Extent.		
				A.	R.	P.
1	Peykulathuvalavu	Open land	P. K. Yokisvarakkurukkal	0	0	13.5

I hereby give public notice, as required by section 7, that the Government proposes to take possession of the land. All persons interested in the aforesaid land are hereby required to appear personally or by agent before me at Trincomalee on July 29, 1920, at 10 A.M., and to state the nature of their respective interests in the land, and the amount and particulars of their claims to compensation for such interests.

Trincomalee Kacheheri,  
June 30, 1920.

N. IZAT,  
Assistant Government Agent.

HAVING been duly directed by the Governor, with the advice of the Executive Council, acting under the provisions of "The Land Acquisition Ordinance of 1876," section 6, to take order for the acquisition of the following lands, required for a public purpose, namely for the construction of a permanent boys' school at Molagoda, to wit:—

Preliminary plan 2,961. Village—Kumbaldiwela.

Lot.	Name of Land.	Description.	Name of Claimant.	Extent.		
				A.	R.	P.
1	Diyakuchchigalehena	Jungle	A. M. Dingiri Banda and others	1	3	32.7
2	Harankawehehena	do.	W. Dingawi and others	0	1	0.3

I hereby give public notice, as required by section 7, that the Government proposes to take possession of the lands. All persons interested in the aforesaid lands, are hereby required to appear personally or by agent before me at Kegalla on July 27, 1920, at 10 A.M., and to state the nature of their respective interests in the lands, and the amount and particulars of their claims to compensation for such interests.

Kegalla Kacheheri,  
June 28, 1920.

A. W. SEYMOUR,  
Assistant Government Agent.