

Ceylon Government Gazette

Published by Authority.

No. 7,116 — FRIDAY, JULY 16, 1920.

Part III. — Lands.

Separate paging is given to each Part in order that it may be filed separately.

	PAGE		PAGE		PAGE
Land Settlement Notices :—		Land Sales by the Government Agents :—		Land Sales by the Settlement Officer :—	
Preliminary Notices ..	1005	North-Western Province ..	—	Northern Province ..	—
Final Orders ..	1006	North-Central Province ..	—	Eastern Province ..	—
Land Sales by the Government Agents :—		Province of Uva ..	1031	North-Western Province ..	—
Western Province ..	—	Province of Sabaragamuwa ..	1034	North-Central Province ..	1036
Central Province ..	1025	Land Sales by the Settlement Officer :—		Province of Uva ..	—
Southern Province ..	1025	Western Province ..	—	Province of Sabaragamuwa ..	—
Northern Province ..	—	Central Province ..	—	Land Acquisition Notices ..	1040
Eastern Province ..	—	Southern Province ..	—	Land Resumption Notices ..	—

PRELIMINARY NOTICES.

Ratnapura Notice No. 7,568.

Notice under "The Waste Lands Ordinances of 1897, 1899, 1900, and 1903."

TAKE notice that unless within three months from July 16, 1920, the persons, if any, who claim any interest in the lands hereinafter mentioned or in any one or more of such lands or to some interest therein make claim in person or in writing to the said lands or to any of them or to some interest therein to M. T. Archibald, Esq., Special Officer appointed under section 28 of "The Waste Lands Ordinances of 1897, 1899, 1900, and 1903," at his office at Colombo :

Such Special Officer, in pursuance of the powers vested in him by the said Ordinances, will declare by writing under his hand that the said lands, or such of them as to which no claim has been made, are the property of the Crown.

M. T. ARCHIBALD,
Special Officer.

NOTE.—A claim to a right of way over the said lands or any of them is a claim to an interest in the land or lands.

Description of the Lands referred to.

The following lots situated in the village of Narangoda, in the Uda pattu of the Nawadun korale of the Ratnapura District, in the Province of Sabaragamuwa, as described in the annexed diagram :—

Block survey preliminary plan 205A.

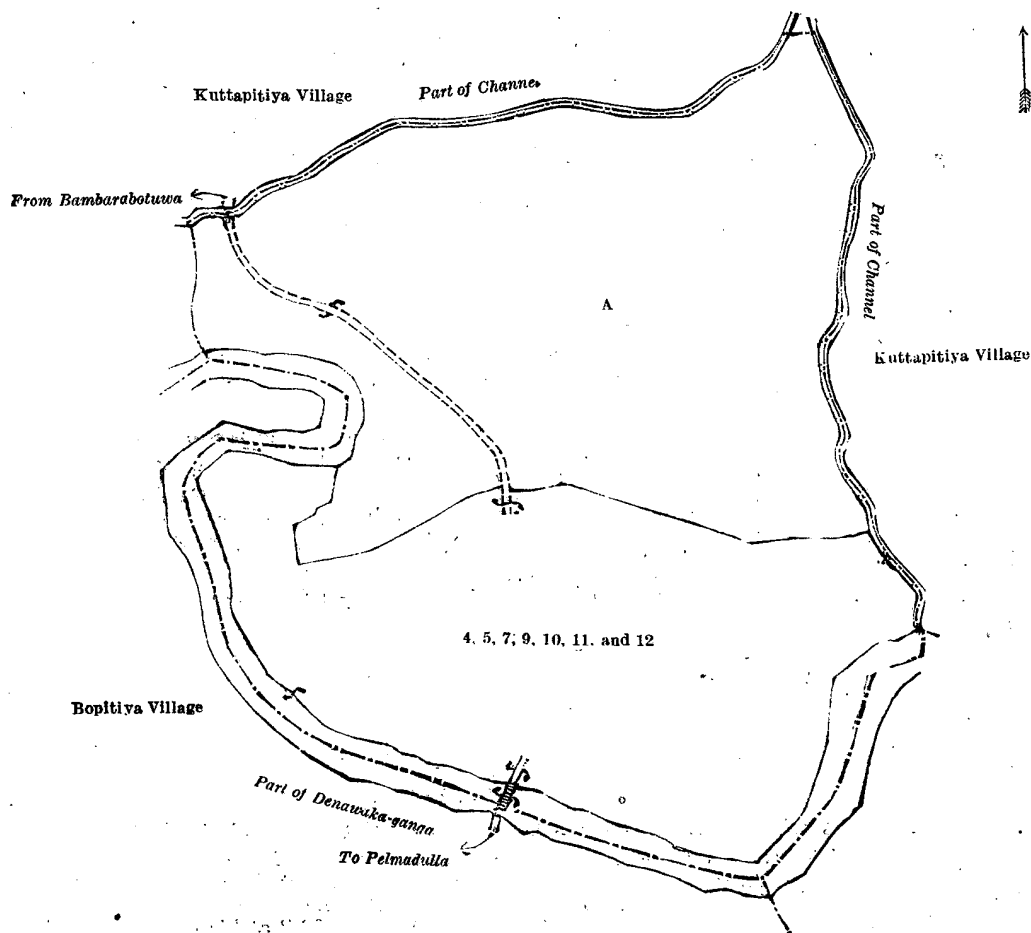
Lot.	Name of Land.	Extent, A. R. P.
4 ..	Channel (part) ..	0 0 15
5 ..	Do. (do.) ..	0 0 14
7 ..	Path ..	0 0 39
9 ..	Denawaka-ganga (part) ..	0 3 34
10 ..	Mudduwagemahaowita, Mudduwageowita, Karannegeowita, and Debaragahaowita ..	3 0 25
11 ..	Mudduwagemahaowita ..	4 3 38
12 ..	Denawaka-ganga (part) ..	0 1 13
		9 3 18

and bounded as follows: on the north by the village limit of Kuttapitiya (part of channel); on the east by the village limit of Kuttapitiya (part of channel, part of Denawaka-ganga); on the south by the village limit of Kuttapitiya (part of Denawaka-ganga), the village limit of Bopitiya; on the west by the village limit of Bopitiya (part of Denawaka-ganga), the village limit of Kuttapitiya.

NOTE.—The following lots lying within the above-mentioned boundaries are excluded from this notice, and no part of their aggregate acreage of 11 acres and 11 perches is included in the acreage of 9 acres 3 roods and 18 perches given above:—

Block survey preliminary plan 205A.

Lot.	Name of Land.	Extent, A. R. P.
A 1 ..	Galpottakadawatta (part of T. P. 71,361) ..	0 0 28
A 2 ..	Arambekumburegoda ..	0 0 12
A 3 ..	Badalgekumbureowita ..	0 0 4
A 6 ..	Dolossagekumbura, Pinawedduma, Ambagahaliyadda, Arambekumbura ..	9 1 18
A 8 ..	Badalgekumbura ..	1 1 29
		11 0 11



Surveyor-General's Office,
Colombo, May 31, 1920.

Scale of 4 Chains to an Inch.

Ratnapura S. O. 8—1920.

F. J. SALMON,
for Acting Surveyor-General.

FINAL ORDERS.

Kurunegala S. O. No. 2,930.

Order under Section 4, Sub-section (1), of "The Waste Lands Ordinances of 1897, 1899, 1900, and 1903,"
declaring Lands to be Crown Property.

In the matter of the lands commonly called or known as Keppitihenyaya (reservation for Kahawewa and Yoda-ela), Mahawewa (tank and bund), &c., situate in the village of Talawattegedera, in the Divigandahaye korale of the Hiriya hatpattu, in the Kurunegala District of the North-Western Province, and of "The Waste Lands Ordinances of 1897, 1899, 1900, and 1903."

WHEREAS in pursuance of section 1 of the said Ordinances it was duly notified on the 2nd day of November, 1917, that if no claim to the lands commonly called or known as Keppitihenyaya (reservation for Mahawewa and Yoda-ela), Mahawewa (tank and bund), &c., situate in the village of Talawattegedera, in the Divigandahaye korale of the Hiriya hatpattu of the Kurunegala District, in the North-Western Province, containing in extent 16 acres 3 roods and 28 perches, and shown as lots 7, 9, 12, and 13, in preliminary plan 4,607, and in the annexed diagrams, was made to John Murray Davies, Special Officer appointed under section 28 of the said Ordinances, within the period of three months from the date specified in such notice, such lands would be declared the property of the Crown, and dealt with on account of the Crown (*vide* Notice No. 6,647):

And whereas (1) Canapathipillai Siva Colunthan, and (2) Ana Vena Muna Meiyappa Chetty made claim, *inter alia*, to the above-mentioned lots 7, 9, 12, and 13; and whereas the said 1st claimant entered into an agreement in writing dated the 6th day of October, 1919, whereby, in consideration of being declared the purchaser of lots 6, 15, and 17 of the notice and of the preliminary plan 4,607, upon payment of a sum of Rupees One thousand Six hundred and Sixty-five and Cents fifty only (Rs. 1,665.50), to the Settlement Officer, and whereas K. M. P. R. Nachchappa Chetty, as the Agent of the said 2nd claimant, entered into an agreement in writing dated the 27th day of November, 1919, whereby, in consideration of the said 2nd claimant being declared the purchaser of lots 3 and 14, and 2 acres more or less of lot 2, all of the notice and of the preliminary plan 4,607, upon payment to the Government Agent at Kurunegala, or to the Settlement Officer, on or before the 6th day of January, 1920, of a sum of Rupees Five hundred and Forty-five only (Rs. 545), they withdrew claim to the above-mentioned lots of this order, I, Howard Orme Fox, Special Officer appointed under section 28 of the said Ordinances, under and by virtue of the powers vested in me in that behalf by section 4 of the said Ordinances, do hereby on this 9th day of April, 1920, order and declare under section 4, sub-section (1), of the said Ordinances, that the said lands, as more fully described herein below, are the property of the Crown.

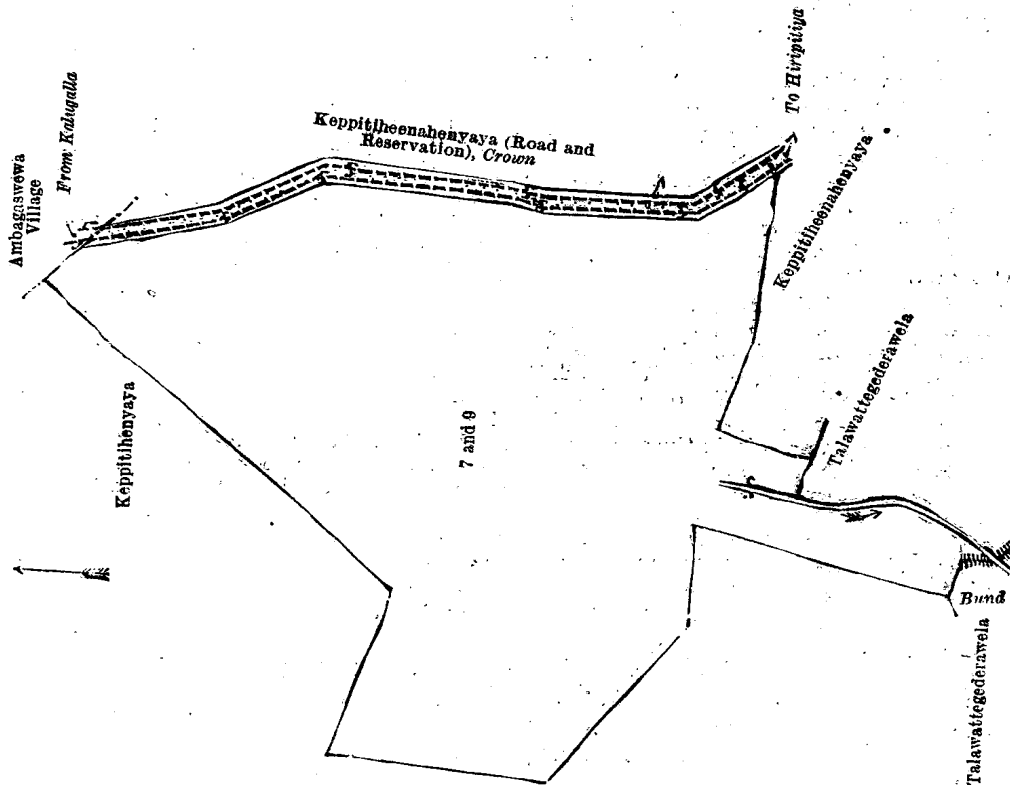
Description of the Lands referred to.

The following lots situated in the village of Talawattegedera, in the Divigandahaye korale of the Hiriyala hatpattu of the Kurunegala District, in the North-Western Province, as described in the annexed diagrams:—

I.—Preliminary plan 4,607.

Lot.	Name of Land.	Extent, A. R. P.
7 ..	Keppitihenyaya (reservation for Mahawewa and Yoda-ela) ..	4 2 13
9 ..	Mahawewa (tank and bund) ..	7 0 7
		11 2 20

and bounded as follows: on the north by Keppitihenyaya to be sold to Canapathipillai Siva Colunthan under the Waste Lands Ordinances, the village limit of Ambagaswewa; on the east by the village limit of Ambagaswewa, Keppitihenyaya (road and reservation) to be declared the property of the Crown under the Waste Lands Ordinances; on the south by Keppitihenyaya to be sold to Canapathipillai Siva Colunthan under the Waste Lands Ordinances, Talawattegederawela claimed by C. Siva Colunthan of Colombo, Yoda-ela, bund, Talawattegederawela claimed by C. Siva Colunthan of Colombo; on the west by Keppitihenyaya to be sold to Canapathipillai Siva Colunthan under the Waste Lands Ordinances.



Surveyor-General's Office,
Colombo, March 18, 1920.

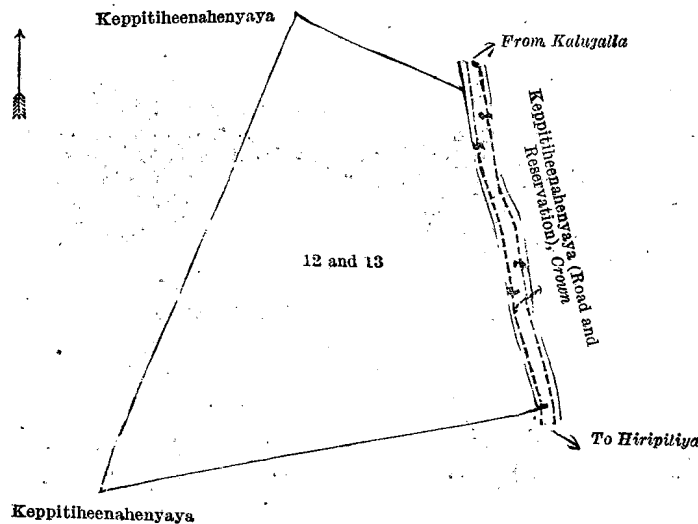
Scale of 4 Chains to an Inch.

F. J. SALMON,
for Acting Surveyor-General.

II.—Preliminary plan 4,607.

Lot.	Name of Land.	Extent, A. R. P.
12 ..	Keppitihenyaya (reservation for Kudawewa) ..	2 3 6
13 ..	Kudawewa (tank and bund) ..	2 2 2
		5 1 8

and bounded as follows: on the north by Keppitihenyaya to be sold to Canapathipillai Siva Colunthan under the Waste Lands Ordinances; on the east by Keppitihenyaya (road and reservation) to be declared the property of the Crown under the Waste Lands Ordinances; on the south and west by Keppitihenyaya to be sold to Canapathipillai Siva Colunthan under the Waste Lands Ordinances.



Surveyor-General's Office,
Colombo, March 18, 1920.

Scale of 4 Chains to an Inch.

F. J. SALMON,
for Acting Surveyor-General.

April 9, 1920.

H. O. Fox,
Special Officer.

Kurunegala S. O. No. 2,931.

Order under Section 4, Sub-section (1), of "The Waste Lands Ordinances of 1897, 1899, 1900, and 1903," declaring Lands to be Crown Property.

In the matter of the lands commonly called or known as Illagollewalayaya, Ehalagahamulayaya, &c., situate in the village of Neriya, in the Tittaweligandahaye korale of the Hiriyala hatpattu of the Kurunegala District, in the North-Western Province, and of "The Waste Lands Ordinances of 1897, 1899, 1900, and 1903."

WHEREAS in pursuance of section 1 of the said Ordinances it was duly notified on the 21st day of March, 1919, that if no claim to the lands commonly called or known as Illagollewalayaya, Ehalagahamulayaya, &c., situate in the village of Neriya, in the Tittaweligandahaye korale of the Hiriyala hatpattu of the Kurunegala District, in the North-Western Province, containing in extent 87 acres 1 rood and 37 perches, and shown as lots 1, 2, 3, 4, and 5 in preliminary plan 4,790, and in the annexed diagram, was made to John Murray Davies, Special Officer, appointed under section 28 of the said Ordinances, within the period of three months from the date specified in such notice, such lands would be declared the property of the Crown, and dealt with on account of the Crown (*vide* Notice No. 7,165):

And whereas Warnasuriya Mudiyansele Tikiri Appu made claim thereto, and whereas the said claimant and John Murray Davies, the aforesaid Special Officer, entered into an agreement in writing dated the 6th day of October, 1919, whereby, in consideration of the said claimant being declared the purchaser of 3 acres more or less of lot 2 of the notice and of the preliminary plan 4,790, upon payment to the Settlement Officer, or to the Government Agent at Kurunegala, of a sum of Rupees Forty-eight only (Rs. 48), on or before the 6th day of January, 1920, he withdrew claim to the remainder of lot 2 and to the above-mentioned lots 1, 3, 4, and 5 of this order; and whereas it was further agreed that if the said payment should not be made within the specified time, the claim of the said claimant to the said portion of land in respect of which the said payment was to be made should also be considered to have been withdrawn, and the said portion of land should be declared to be the property of the Crown; and whereas the said claimant has failed to make the said payment by the due date, I, Howard Orme Fox, Special Officer, appointed under section 28 of the said Ordinances under and by virtue of the powers vested in me in that behalf by section 4 of the said Ordinances, do hereby on this 22nd day of March, 1920, order and declare under section 4, sub-section (1), of the said Ordinances, that the said lands as more fully described herein below, are the property of the Crown.

Description of the Lands referred to.

The following lots situated in the village of Neriya, in the Tittaweligandahaye korale of the Hiriyala hatpattu of the Kurunegala District, in the North-Western Province, as described in the annexed diagram:—

Preliminary plan 4,790.

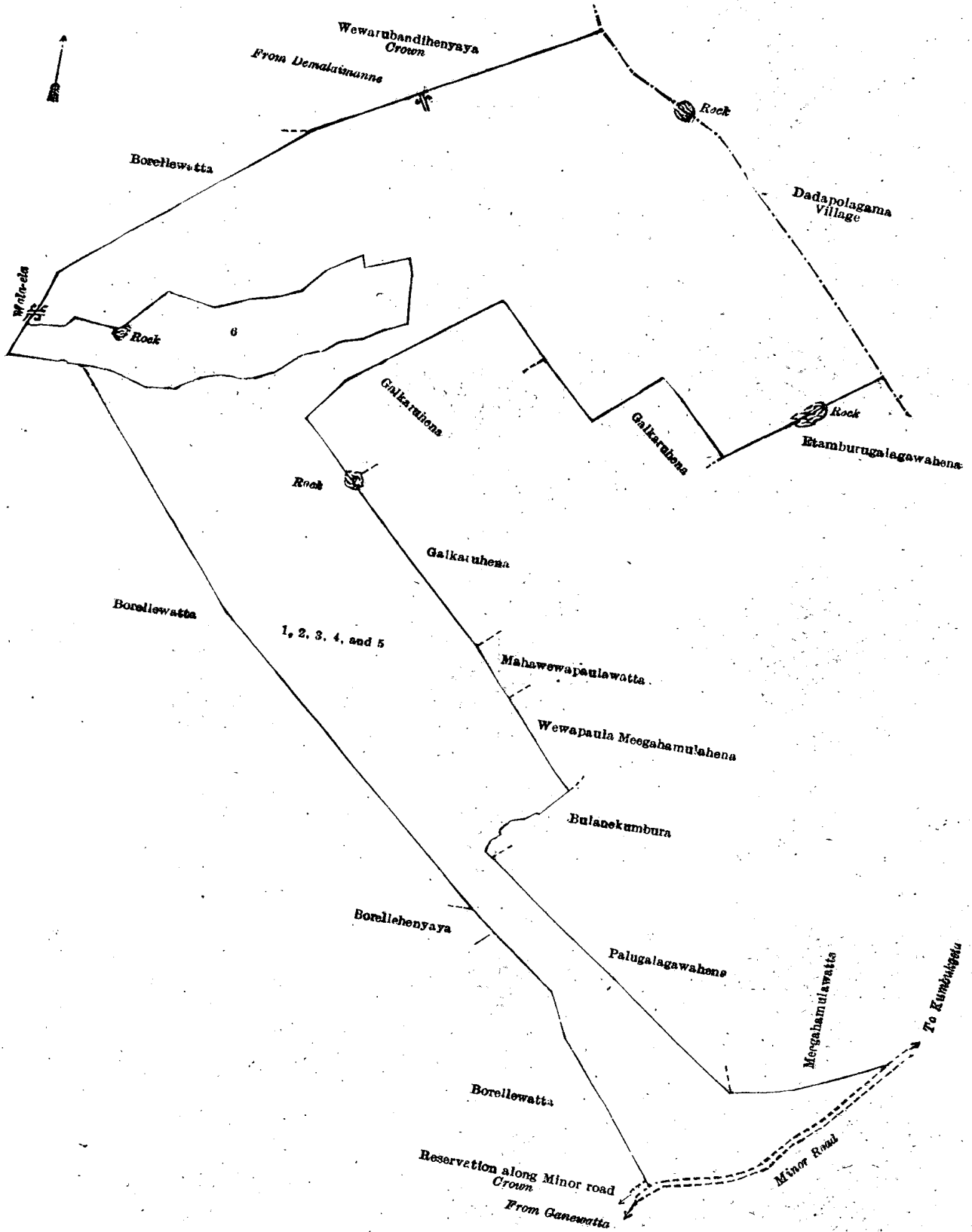
Lot.	Name of Land.	Extent, A. R. P.	Lot.	Name of Land.	Extent, A. R. P.
1	Illagollewalayaya	13 2 32	4	Road reservation	0 2 25
2	Ehalagahamulayaya, Pittamudigalagawayaya	33 1 30	5	Footpath	0 1 8
3	Godamunuweyaya, Galabendiyaya	39 1 22			
					87 1 37

and bounded as follows: on the north by Wewarubandihenyaya declared to be the property of the Crown under the Waste Lands Ordinances, the village limit of Dadapolagama; on the east by the village limit of Dadapolagama, Etamburugalgawahena claimed by W. Kiri Menika and others, Galkarukena claimed by W. Appu Wadurala, Galkarukena claimed by W. Tikiri Appu, Galkarukena claimed by W. Appu Wadurala, Mahawewapaulawatta claimed by W. Punchappu, Wewapaula Meegahamulashena claimed by W. Punchappu, Bulanekumbura claimed by W. A. Fernando and others, Palugahagawahena claimed by W. Unguhamy Vedarala, Meegahamulawatta claimed by Jayawickrama; on the south by the minor road from Kumbukgeta to Ganewatta, reservation along minor road declared to be the property of the Crown under the Waste Lands Ordinances, Borellewatta sold under the Waste Lands Ordinances, Borellehenyaya sold by the Crown; on the west by Borellewatta sold under the Waste Lands Ordinances.

NOTE.—The following lot lying within the above-mentioned boundaries is excluded from this order, and its acreage of 7 acres and 24 perches is not included in the acreage of 87 acres 1 rood and 37 perches given above:—

Preliminary plan 4,790.

Lot.	Name of Land.	Extent, A. R. P.
6	Koragahagollewela	7 0 24



Surveyor-General's Office,
Colombo, February 18, 1919.

Scale of 8 Chains to an Inch.

C. R. LUNDIE,
for Surveyor-General.

March 22, 1920.

H. O. FOX,
Special Officer.

Kurunegala S. O. No. 2,932.

Order under Section 4, Sub-section (1), of "The Waste Lands Ordinances of 1897, 1899, 1900, and 1903,"
declaring Lands to be Crown Property.

In the matter of the lands commonly called or known as Kahatagahamulakele, Moragahakele, &c., situate in the village of Ehetuwewa, in the Baladora korale of the Dewamedhi hatpattu of the Kurunegala District, in the North-Western Province, and of "The Waste Lands Ordinances of 1897, 1899, 1900, and 1903."

WHEREAS in pursuance of section 1 of the said Ordinances it was duly notified on the 10th day of August, 1917, that if no claim to the lands commonly called or known as Kahatagahamulakele, Moragahakele, &c., situate in the village of Ehetuwewa, in the Baladora korale of the Dewamedhi hatpattu of the Kurunegala District, in the North-Western Province, containing in extent 215 acres 2 roods and 38 perches, and shown as lots 1, 2, 3, 4, 5, 6, 8, 8B, 8c, 10, 11, 13, 14, 15, 16, 17, and 18 in block survey preliminary plan 1,571 and in the annexed diagram, was made to John Murray Davies, Special Officer appointed under section 28 of the said Ordinances, within the period of three months from the date specified in such notice, such lands would be declared the property of the Crown, and dealt with on account of the Crown (*vide* Notice No. 6,491):

And whereas (1) Joseph Mathias de Mel, (2) Malhamy Lekamalage Manelhamy, (3) Lekamalage Kaluhamy, and (4) Basnayaka Nilamalage Mudalihamy Vidane made claim thereto, and whereas the said 1st claimant has withdrawn his claim to all the above-mentioned lots of this order; and whereas the said 2nd and 3rd claimants entered into an agreement in writing dated the 31st day of July, 1919, whereby, in consideration of their being declared the owners of 6 acres more or less of lot 8 of the notice and of the block survey preliminary plan 1,571, now shown as lot 8A on the same plan, they withdrew claim to all the above-mentioned lots 1, 2, 3, 4, 5, 6, 8, 8B, 8c, 10, 11, 13, 14, 15, 16, 17, and 18 of this order; and whereas the said 4th claimant having been duly called upon by a notice in writing under section 4, sub-section (1), of the said Ordinances, duly served upon him to produce before the aforesaid John Murray Davies, the evidence and documents upon which he might rely in proof of his claim, and not having so appeared or produced such evidence and documents, I, Norman Albert Hampton, Special Officer appointed under section 28 of the said Ordinances, under and by virtue of the powers vested in me in that behalf by section 4 of the said Ordinances, do hereby on this 23rd day of March, 1920, order and declare under section 4, sub-section (1), of the said Ordinances, that the said lands, as more fully described herein below, are the property of the Crown.

Description of the Lands referred to.

The following lots situated in the village of Ehetuwewa, in the Baladora korale of the Dewamedhi hatpattu of the Kurunegala District, in the North-Western Province, as described in the annexed diagram:—

Block survey preliminary plan 1,571.

Lot.	Name of Land.	Extent, A. R. P.	Lot.	Name of Land	Extent, A. R. P.
1 ..	Kahatagahamulakele	.. 0 3 7	10 ..	Halambagahamulahena (reservation for stream)	.. 7 2 23
2 ..	Moragahakele	.. 3 1 33	11 ..	Do. (do.)	.. 1 2 12
3 ..	Gomawewa (abandoned tank)	.. 2 0 25	13 ..	Do. (do.)	.. 3 3 22
4 ..	Dangahamulahenyaya	.. 153 3 0	14 ..	Do. (do.)	.. 0 3 28
5 ..	Ehetuwewa (tank)	.. 10 3 11	15 ..	Do. (do.)	.. 0 3 15
6 ..	Halambagahamulahena	.. 11 3 39	16 ..	Ela	.. 0 1 26
8 ..	Do.	.. 13 2 31	17 ..	Part of Kuda-oya (stream)	.. 2 1 8
8B ..	Siyambalagahamulahena	.. 0 0 38	18 ..	Gansabhawa para (road)	.. 1 0 15
8c ..	Do. (reservation for Gansabhawa road)	.. 0 0 25			.. 215 2 38

and bounded as follows: on the north by the village limit of Moragahawewa; on the east by the boundary of the Medagandahaye korale, the village limit of Hurigama; on the south by the village limits of Hurigama and Beddegama (part of Kuda-oya); on the west by the village limit of Wattedgedera.

NOTE.—The following lots lying within the above-mentioned boundaries are excluded from this order, and their aggregate extent of 24 acres 1 rood and 2 perches is not included in the extent of 215 acres 2 roods and 38 perches given above:—

Block survey preliminary plan 1,571.

Lot.	Name of Land.	Extent, A. R. P.	Lot.	Name of Land.	Extent, A. R. P.
7 ..	Halambagahamulawatta	.. 2 0 20	12 ..	Ambagahamulawatta	.. 0 1 25
8A ..	Siyambalagahamulahena	.. 6 0 15			
9 ..	Halambagahamulakumbura	.. 15 2 22			.. 24 1 2

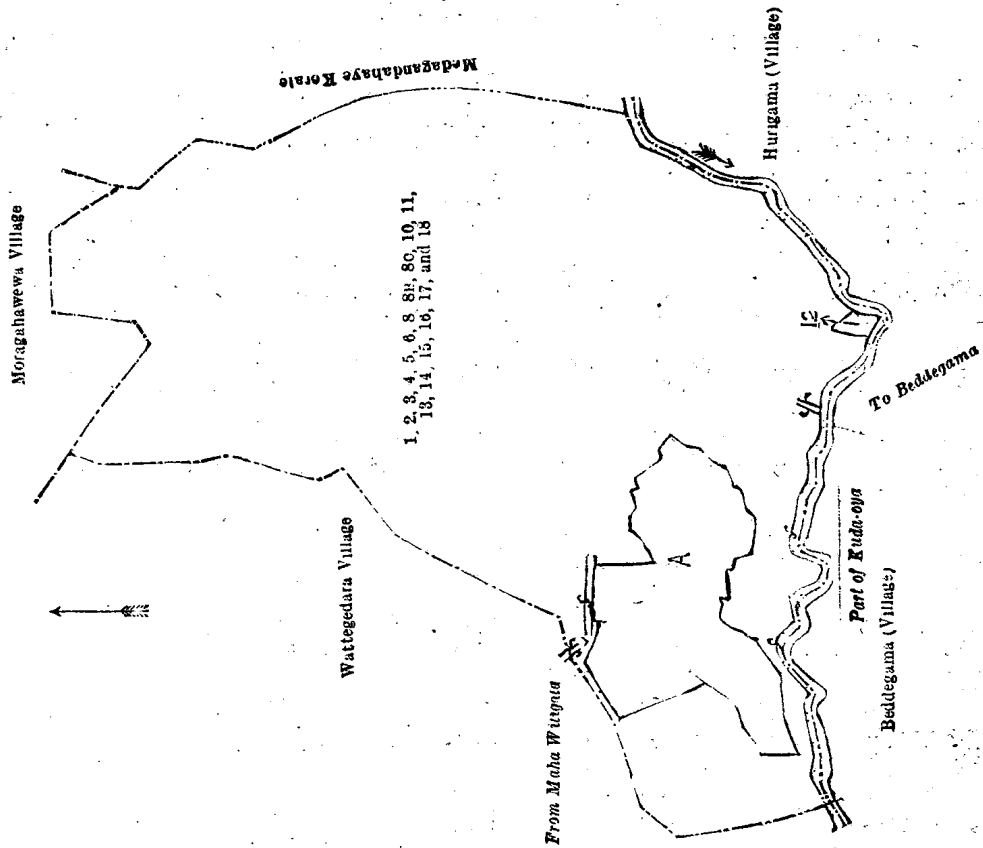
[For Diagram see page 1011.]

Kurunegala S. O. No. 2,933.

Order under Section 2 of "The Waste Lands Ordinances of 1897, 1899, 1900, and 1903,"
declaring Lands to be Crown Property.

In the matter of the lands commonly called or known as Siyambalagahamulahena (cemetery), and Siyambalagahamulahena (reservation for road), situate in the village of Kadawalagedara, in the Tissawa korale of the Dewamedhi hatpattu of the Kurunegala District, in the North-Western Province, and of "The Waste Lands Ordinances of 1897, 1899, 1900, and 1903."

THE notice required by section 1 of "The Waste Lands Ordinances of 1897, 1899, 1900, and 1903," having been duly published in manner prescribed by that section in respect of the above-named lands (*vide* Notice No. 7,440), and no claim having been made to the said lands or to any interest therein within the period of three months from the date specified in the said notice, I, Howard Orme Fox, Special Officer appointed under section 28 of the said Ordinances, under and by virtue of the powers vested in me in that behalf by section 2 of the said Ordinances, do hereby on this 22nd day of March, 1920, order and declare that the said lands, as more fully described herein below, situate in the village of Kadawalagedara, in the Tissawa korale of the Dewamedhi hatpattu of the Kurunegala District, in the North-Western Province, and shown as lots 2 and 3 in preliminary plan 4,866 and in the annexed diagram, and containing in extent 3 roods and 9 perches, are the property of the Crown.



Surveyor-General's Office,
Colombo, March 11, 1920.

Scale of 16 Chains to an Inch.

F. J. SALMON,
for Acting Surveyor-General.

March 23, 1920.

N. A. HAMPTON,
Special Officer.

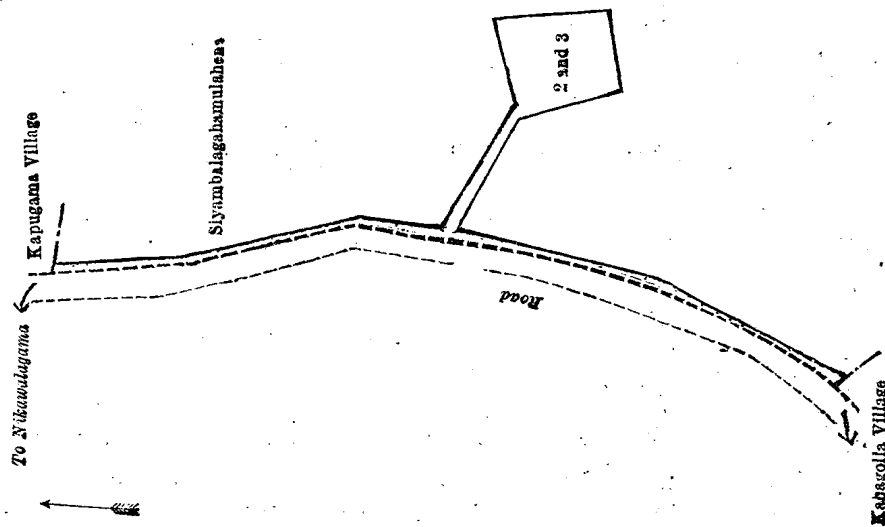
Description of the Lands referred to.

The following lots situated in the village of Kadawalagedara, in the Tissawa korale of the Dewamedhi hatpattu of the Kurunegala District, in the North-Western Province, as described in the annexed diagram:—

Preliminary plan 4,866.

Lot.	Name of Land.	Extent, A. R. P.
2	Siyambalagahamulahena (cemetery)	0 1 28
3	Do. (reservation for road)	0 1 21
		0 3 9

and bounded as follows: on the north by the village limit of Kapugama; on the east by the Siyambalagahamulahena claimed by Sena Pena Allapitchey Rowther; on the south by the village limit of Kahagolla; on the west by the road from Kahagolla to Nikawalagama.



Surveyor-General's Office,
Colombo, November 4, 1919.

Scale of 4 Chains to an Inch.

H. P. HARRISON,
for Surveyor-General.

March 22, 1920.

H. O. FOX,
Special Officer.

Anuradhapura S. O. No. 1,054.

Order under Section 2 of "The Waste Lands Ordinances of 1897, 1899, 1900, and 1903,"
declaring Lands to be Crown Property.

In the matter of the lands commonly called or known as Galketiye mukalana, footpath, &c., situate in the village of Kuda Kirindegama, in the Kandu tulana of the Kanadara korale of the Nuwaragam palata, in the North-Central Province, and of "The Waste Lands Ordinances of 1897, 1899, 1900, and 1903."

THE notice required by section 1 of "The Waste Lands Ordinances of 1897, 1899, 1900, and 1903," having been duly published in manner prescribed by that section in respect of the above-named lands (*vide* Notice No. 7,443), and no claim having been made to the said lands or to any interest therein within the period of three months from the date specified in the said notice, I, Norman Albert Hampton, Special Officer appointed under section 28 of the said Ordinances, under and by virtue of the powers vested in me in that behalf by section 2 of the said Ordinances, do hereby on this 23rd day of March, 1920, order and declare that the said lands, as more fully described herein below, situate in the village of Kuda Kirindegama, in the Kandu tulana of the Kanadara korale of the Nuwaragam palata, in the North-Central Province, and shown as lots 1, 2, 3, 4, 5, 6, 7, 8, 9, 10, 11, 12, 13, 14, 15, 16, 20, 22, 23, 24, 25, 26, 27, 28, 29, 30, 31, 32, 33, 34, 35, 36, 37, 38, 39, 40, 41, 42, 43, 44, 45, 46, 47, 48, 51, and 52 in block survey preliminary plan 772 and in the annexed diagram, and containing in extent 926 acres 2 roods and 7 perches, are the property of the Crown.

Description of the Lands referred to.

The following lots situated in the village of Kuda Kirindegama, in the Kandu tulana of the Kanadara korale of the Nuwaragam palata, in the North-Central Province, as described in the annexed diagram:—

Block survey preliminary plan 772.

Lot.	Name of Land.	Extent, A. R. P.	Lot.	Name of Land.	Extent, A. R. P.
1	Galketiye mukalana	27 3 19	27	Kuda Kirindemukalana	405 3 36
2	Footpath	0 0 20	28	Katukeliyawemaha-ela	0 3 35
3	Galketiye mukalana	62 3 25	29	Katukeliyawemukalana	2 3 23
4	Meegaha-ela	0 1 11	30	Footpath	0 0 6
5	Morakeleyaya	90 0 4	31	Do.	0 0 6
6	Do. (reserved for approach road to cemetery)	0 0 33	32	Do.	0 0 1
7	Minipitiya (cemetery)	0 2 2	33	Do.	0 0 2
8	Kolongahayaya (chena reserve)	102 0 22	34	Katukeliyawemukalana	0 1 4
9	Divulgahalanda	13 3 12	35	Katukeliyawewekanda (tank bund)	2 3 11
10	Kirindemaha-ela	0 0 15	36	Katukeliyawe-ela	0 2 14
11	Do.	0 1 3	37	Footpath	0 0 4
12	Footpath	0 0 22	38	Katukeliyawemaha-ela	0 3 27
13	Dambagahayaya (reservation for footpath)	0 0 37	39	Footpath	0 0 15
14	Wan-ela	0 3 17	40	Katukeliyawemukalana	38 3 32
15	Kirindemaha-ela	0 1 7	41	Kudakirindewewukatuwa	23 2 30
16	Palugahayaya	15 3 21	42	Palugahalanda	0 3 37
20	Tisbamba (sanitary reserve)	0 3 12	43	Wan-ela	0 2 5
22	Palugahalanda (reservation for tank bund)	2 3 1	44	Siyambalagahalanda	14 3 2
23	Footpath	0 0 2	45	Footpath	0 0 5
24	Kuda Kirindegamawewa (tank and bund)	63 0 20	46	Palugahalanda	8 3 8
25	Footpath	0 1 6	47	Footpath	0 0 15
26	Minor road	2 1 16	48	Siyambalagahayaya	38 3 26
			51	Footpath	0 0 6
			52	Katupota-ela	0 0 10
					926 2 7

and bounded as follows: on the north by the village limit of Mihintale, the village limit of Ihala Walawachchiya; on the east by the village limits of Ihala Walawachchiya and Karadikkulama; on the south by the village limit of Katupota, the village limit of Wellamorana; on the west by the village limit of Iluppakanniya (the road from Galkulama to Rambewa).

NOTE.—The following lots lying within the above-mentioned boundaries are excluded from this order, and their aggregate acreage of 21 acres 3 roods and 18 perches is not included in the acreage of 926 acres 2 roods and 7 perches given above:—

Block survey preliminary plan 772.

Lot.	Name of Land.	Extent, A. R. P.	Lot.	Name of Land.	Extent, A. R. P.
A 17	Kuda Kirindepuranawela (T. P. 87,115)	4 2 0	B 49	Accarawela	0 1 5
A 18	Palugahalanda	1 2 29	B 50	Kuda Kirindegama-accarawela (T. Ps. 280,368 and 305,048)	14 2 9
A 19	Ambagahawatta	0 2 10			
A 21	Do.	0 1 5			21 3 18

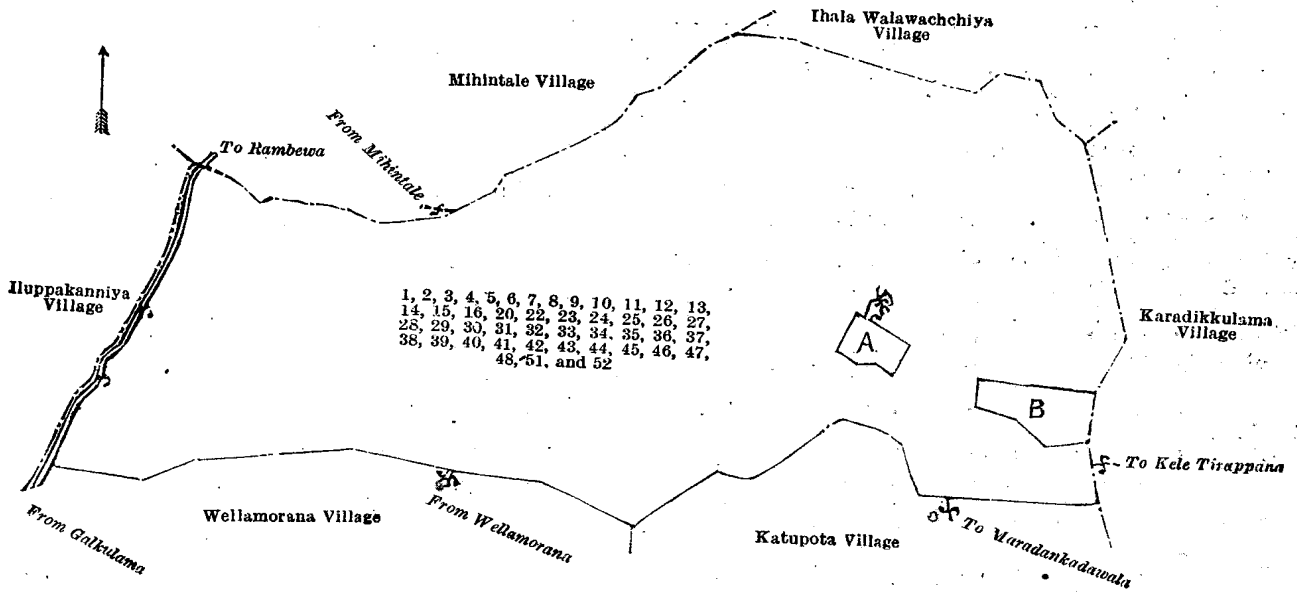
[For Diagram see page 1013.]

Ratnapura S. O. No. 413.

Order under Section 4, Sub-section (1), of "The Waste Lands Ordinances of 1897, 1899, 1900, and 1903."

In the matter of the land commonly called or known as Dangahahena, situate in the village of Endana, in the Pannil pattu of the Atakalan korale of the Ratnapura District, in the Province of Sabaragamuwa, and of "The Waste Lands Ordinances of 1897, 1899, 1900, and 1903."

WHEREAS in pursuance of section 1 of the said Ordinances it was duly declared and notified on the 13th day of December, 1912, that if no claim to the land commonly called or known as Dangahahena, situate in the village of Endana, in the Pannil pattu of the Atakalan korale of the Ratnapura District, in the Province of Sabaragamuwa, containing in extent 6 acres 1 rood and 26 perches, and shown as lot 3A1 in block survey preliminary plan 25, and in the annexed diagram, was made to Howard Orme Fox, Special Officer appointed under section 28 of the said Ordinances, within the period of three months from the date specified in the said notice, such land would be declared the property of the Crown, and dealt with on account of the Crown (*vide* Notice No. 4,673):



Surveyor-General's Office,
Colombo, November 7, 1919.

Scale of 32 Chains to an Inch.

H. P. HARRISON,
for Surveyor-General.

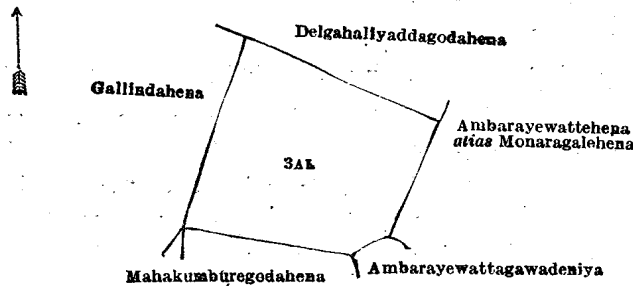
March 23, 1920.

N. A. HAMPTON,
Special Officer.

And whereas (1) Baddeg. Badde Naide, (2) ditto Ran Naide, (3) Jayasundera Mudiyanseleage Punchi Banda, (4) ditto Loku Kumarihamy (minor), (5) ditto Sslawati Kumarihamy (minor), and (6) Palleperuwe Dissanayaka Mudiyanseleage Heen Kumarihamy made claim thereto, and I, Howard Orme Fox, the aforesaid Special Officer, made due inquiry into such claim, and with the consent of His Excellency the Governor came to two agreements in writing (a) with the said 1st and 2nd claimants, and the said 3rd claimant for himself, and as duly appointed representative of the said 4th and 5th claimants (minors), on the 6th day of December, 1917, and (b) with the said 6th claimant on the 8th day of December, 1917, concerning the said land under section 4, sub-section (1), of the said Ordinances, whereby it was agreed that the said 1st to 5th claimants should be declared the purchasers of the said land in the proportion of $\frac{1}{3}$ to each of the said 1st and 2nd claimants, and $\frac{1}{3}$ to the said 3rd, 4th, and 5th claimants together, upon payment on or before the 30th day of April, 1918, to the Government Agent at Ratnapura, or to the Settlement Officer, of a sum of Rupees Forty-two only (Rs. 42), as the purchase amount of the said land, and whereas the said amount has been duly paid, the said 1st to 5th claimants are hereby, in pursuance of the agreements afore-mentioned, declared to be the purchasers, in the above-mentioned proportions of the said land, as more fully described herein below.

Description of the Land referred to.

The land commonly called or known as Dangahahena, situated in the village of Endana, in the Pannil pattu of the Atakalan korale of the Ratnapura District, in the Province of Sabaragamuwa, containing in extent 6 acres 1 rood and 26 perches, and shown as lot 3AL in block survey preliminary plan 25 and in the annexed diagram, and bounded as follows: on the north by Delgahaliyaddagodahena sold to Tennakoon Jayasundera Mudiyanseleage Kiri Mudiyanse and others under the Waste Lands Ordinances; on the east by Ambarayewattehena *alias* Monaragalahena sold to Jayasundera Mudiyanseleage Tikiri Banda and others under the Waste Lands Ordinances; on the south by Ambarayewattagawadeniya sold to Tennakoon Jayasundera Mudiyanseleage Kiri Mudiyanse and others under the Waste Lands Ordinances, Mahakumburegodahena sold to Baddege Badde Naide and others under the Waste Lands Ordinances; on the west by Gallindahena sold to Baddege Badde Naide and others under the Waste Lands Ordinances.



Surveyor-General's Office,
Colombo, November 20, 1918.

Scale of 8 Chains to an Inch.

C. R. LUNDIE,
for Surveyor-General.

March 11, 1920.

H. O. Fox,
Special Officer.

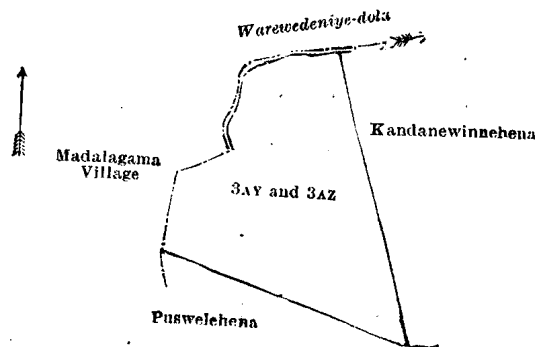
Description of the Lands referred to.

The following lots situated in the village of Endana, in the Pannil pattu of the Atakalan korale of the Ratnapura District, in the Province of Sabaragamuwa, as described in the annexed diagram:—

Block survey preliminary plan 25.

Lot.	Name of Land.	Extent, A. R. P.
3AY ..	Werewehena ..	6 2 6
3AZ ..	Werewedeniya ..	0 1 38
		7 0 4

and bounded as follows: on the north by the Werewedeniya-dola (the village limit of Madalagama); on the east by Kandane-winnehena sold to Jayasundera Mudiyansele Wijehamy and another under the Waste Lands Ordinances; on the south by Puswelahena sold to Jayasundera Mudiyansele Lamahamy and others under the Waste Lands Ordinances; on the west by the village limit of Madalagama, the Werewedeniya-dola (the village limit of Madalagama).



Surveyor-General's Office,
Colombo, November 20, 1918.

Scale of 8 Chains to an Inch.

C. R. LUNDIE,
for Surveyor-General.

March 11, 1920.

H. O. FOX,
Special Officer.

Ratnapura S. O No. 416.**Order under Section 4, Sub-section (1), of "The Waste Lands Ordinances of 1897, 1899, 1900, and 1903."**

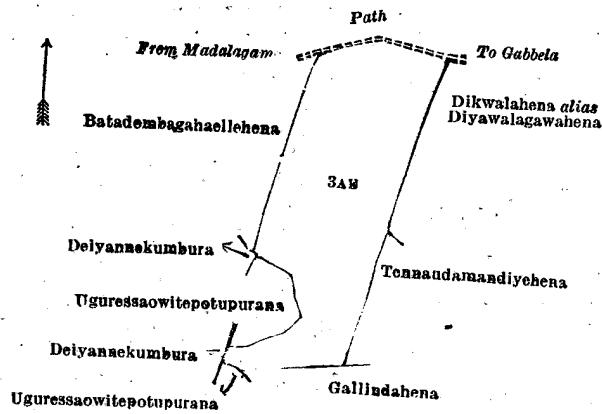
In the matter of the land commonly called or known as Millagawahena, Tennaudahena *alias* Tennapitiyehena Uguressagahahena *alias* Uguressagahagawahena, situate in the village of Endana, in the Pannil pattu of the Atakalan korale of the Ratnapura District, in the Province of Sabaragamuwa, and of "The Waste Lands Ordinances of 1897, 1899, 1900, and 1903."

WHEREAS in pursuance of section 1 of the said Ordinances it was duly declared and notified on the 13th day of December, 1912, that if no claim to the land commonly called or known as Millagawahena, Tennaudahena *alias* Tennapitiyehena, Uguressagahahena *alias* Uguressagahagawahena, situate in the village of Endana, in the Pannil pattu of the Atakalan korale of the Ratnapura District, in the Province of Sabaragamuwa, containing in extent 6 acres 3 roods and 18 perches, and shown as lot 3AE in block survey preliminary plan 25 and in the annexed diagram, was made to Howard Orme Fox, Special Officer appointed under section 28 of the said Ordinances, within the period of three months from the date specified in the said notice, such land would be declared the property of the Crown, and dealt with on account of the Crown (*vide* Notice No. 4,673):

And whereas (1) Ranatunga Arachchillaye Rattranhamy, (2) Samarasinha Arachchillaye Siriwardanahamy, (3) Ranatunga Arachchillaye Rammenike, (4) Jayasundara Mudiyansele Loku Menike, (5) ditto Loku Mahatmaya *alias* Loku Banda (minor), (6) ditto Rammenike (minor), (7) ditto Dingiri Menike (minor), and (8) ditto Dingiri Mahatmaya *alias* Kiri Banda (minor) made claim thereto, and I, Howard Orme Fox, Special Officer appointed under section 28 of the said Ordinances, made due inquiry into such claim, and whereas the said 1st to 4th claimants and Jayasundera Mudiyansele Kiri Menike as duly appointed representative of the said 5th to 8th claimants (minors), and I, with the consent of His Excellency the Governor, came to an agreement in writing dated the 6th day of December, 1917, concerning the said land, under section 4, sub-section (1), of the said Ordinances, whereby it was agreed that the said claimants should be declared the purchasers of the said land in the proportion of $\frac{1}{4}$ to each of the 1st, 2nd, and 3rd claimants, and $\frac{1}{4}$ to the said 4th to 8th claimants together, upon payment on or before the 30th day of April, 1918, to the Government Agent at Ratnapura or to the Settlement Officer, of a sum of Rupees Thirty-four only (Rs. 34), as the purchase amount of the said land, and whereas the said amount has been duly paid by the said claimants, they are hereby, in pursuance of the agreement afore-mentioned, declared to be the purchasers in the above-named proportions of the said land, as more fully described herein below.

Description of the Land referred to.

The land commonly called or known as Millagawahena, Tennaudahena *alias* Tennapitiyehena, Uguressagahahena *alias* Uguressagahagawahena, situated in the village of Endana in the Pannil pattu of the Atakalan korale of the Ratnapura District, in the Province of Sabaragamuwa, containing in extent 6 acres 3 roods and 18 perches, and shown as lot 3AE in block survey preliminary plan 25 and in the annexed diagram, and bounded as follows: on the north by the path from Madalagama to Gabbela; on the east by Dikwalahena *alias* Diyawalagawahena sold to Ranatunga Arachchillaye Rattranhamy and others under the Waste Lands Ordinances, Tennaudamandiyehena sold to Ranatunga Arachchillaye Rattranhamy under the Waste Lands Ordinances; on the south by Gallindahena sold to Baddege Badde Naide and others under the Waste Lands Ordinances, Uguressaowitepotupurana (private); on the west by Deiyannekumbura claimed by Pahalagedera Manannalage Badapissa and others, Uguressaowitepotupurana (private), Deiyannekumbura claimed by Pahalagedera Manannalage Badapissa and others, Batadombagahallehena sold to Ranatunga Arachchillaye Rattranhamy and another under the Waste Lands Ordinances.



Surveyor-General's Office,
Colombo, November 20, 1918.

Scale of 8 Chains to an Inch.

C. R. LUNDIE,
for Surveyor-General.

March 11, 1920.

H. O. Fox,
Special Officer.

Ratnapura S. O. No. 417.

Order under Section 4, Sub-section (1), of "The Waste Lands Ordinances of 1897, 1899, 1900, and 1903."

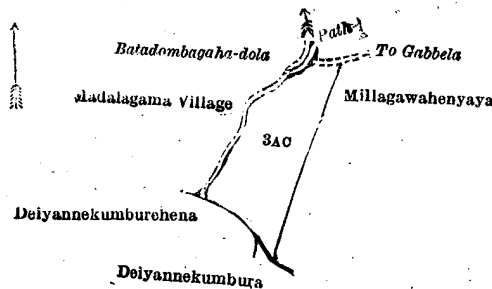
In the matter of the land commonly called or known as Batadombagahaellehena, situate in the village of Endana, in the Pannil pattu of the Atakalan korale of the Ratnapura District, in the Province of Sabaragamuwa, and of "The Waste Lands Ordinances of 1897, 1899, 1900, and 1903."

WHEREAS in pursuance of section 1 of the said Ordinances it was duly declared and notified on the 13th day of December, 1912, that if no claim to the land commonly called or known as Batadombagahaellehena, situate in the village of Endana, in the Pannil pattu of the Atakalan korale of the Ratnapura District, in the Province of Sabaragamuwa, containing in extent 2 acres and 20 perches, and shown as lot 3A8 in block survey preliminary plan 25 and in the annexed diagram, was made to Howard Orme Fox, Special Officer appointed under section 28 of the said Ordinances, within the period of three months from the date specified in the said notice, such land would be declared the property of the Crown, and dealt with on account of the Crown (*vide* Notice No. 4,673):

And whereas (1) Ranatunga Arachchillaye Rattranhamy anh (2) Samarasinha Arachchillaye Mohottihami made claim thereto, and Howard Orme Fox, Special Officer appointed under section 28 of the said Ordinances, made due inquiry into such claim, and whereas the said claimants and I, with the consent of His Excellency the Governor, came to an agreement in writing dated the 31st day of October, 1917, concerning the said land, under section 4, sub-section (1), of the said Ordinances, whereby it was agreed that the said claimants should be declared the purchasers of the said land, upon payment to the Government Agent at Ratnapura or to the Settlement Officer, of a sum of Rupees Seventeen only (Rs. 17), as the purchase amount of the said land, and whereas the said amount has been paid by the said claimants, they are hereby, in pursuance of the agreement afore-mentioned, declared to be the purchasers of the said land, as more fully described herein below.

Description of the Land referred to.

The land commonly called or known as Batadombagahaellehena, situated in the village of Endana, in the Pannil pattu of the Atakalan korale of the Ratnapura District, in the Province of Sabaragamuwa, containing in extent 2 acres and 20 perches, and shown as lot 3A8 in block survey preliminary plan 25 and in the annexed diagram, and bounded as follows: on the north by the Batadombagaha-dola (the village limit of Madalagama) path to Gabella; on the east by Millagawahenyaya sold to Ranatunga Arachchillaye Rattranhamy and others under the Waste Lands Ordinances; on the south by Deiyannekumbura claimed by Pahalagedera Manannalage Badapissa and others, Deiyannekumburehena (private); on the west by Batadombagaha-dola (the village limit of Madalagama).



Surveyor-General's Office,
Colombo, November 20, 1918.

Scale of 8 Chains to an Inch.

C. R. LUNDIE,
for Surveyor-General.

March 11, 1920.

H. O. Fox,
Special Officer.

Ratnapura S. O. No. 418.

Order under Section 4, Sub-section (1), of "The Waste Lands Ordinances of 1897, 1899, 1900, and 1903."

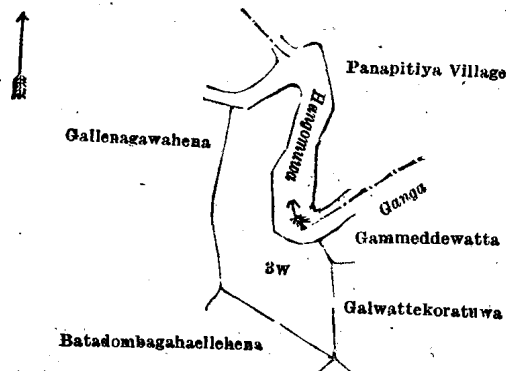
In the matter of the land commonly called or known as Andiyawalehena, situate in the village of Endana, in the Pannil pattu of the Atakalan korale of the Ratnapura District, in the Province of Sabaragamuwa, and of "The Waste Lands Ordinances of 1897, 1899, 1900, and 1903."

WHEREAS in pursuance of section 1 of the said Ordinances it was duly declared and notified on the 13th day of December, 1912, that if no claim to the land commonly called or known as Andiyawalehena, situate in the village of Endana, in the Pannil pattu of the Atakalan korale of the Ratnapura District, in the Province of Sabaragamuwa, containing in extent 3 acres and 30 perches, and shown as lot 3w in block survey preliminary plan 25 and in the annexed diagram, was made to Howard Orme Fox, Special Officer appointed under section 28 of the said Ordinances, within the period of three months from the date specified in the said notice, such land would be declared the property of the Crown, and dealt with on account of the Crown (*vide* Notice No. 4,673):

And whereas (1) Baddege Badde Naide, (2) ditto Ran Naide, (3) Jayasundera Mudiyansele Punchi Banda, (4) ditto Loku Kumarihamy (minor), (5) ditto Selawati Kumarihamy (minor), and (6) Palleperuwe Dissanayake Mudiyansele Heen Kumarihamy made claim thereto, and I, Howard Orme Fox, the aforesaid Special Officer made due inquiry into such claim, and with the consent of His Excellency the Governor came to an agreement in writing (a) with the said 1st and 2nd claimants and the said 3rd claimant for himself, and as duly appointed representative of the said 4th and 5th claimants (minors), on the 6th day of December, 1917, and (b) with the said 6th claimant on the 8th day of December, 1917, concerning the said land under section 4, sub-section (1), of the said Ordinances, whereby it was agreed that the said 1st to 5th claimants should be declared the purchasers of the said land in the proportion of $\frac{1}{3}$ to each of the said 1st and 2nd claimants, and $\frac{1}{3}$ to the said 3rd, 4th, and 5th claimants together, upon payment on or before the 30th day of April, 1918, to the Government Agent at Ratnapura, or to the Settlement Officer, of a sum of Rupees Forty-five only (Rs. 45), as the purchase amount of the said land, and whereas the said amount has been duly paid, the said claimants 1st to 5th are hereby, in pursuance of the agreements afore-mentioned declared to be the purchasers in the above-mentioned proportions of the said land, as more fully described herein below.

Description of the Land referred to.

The land commonly called or known as Andiyawalehena, situated in the village of Endana in the Pannil pattu of the Atakalan korale of the Ratnapura District, in the Province of Sabaragamuwa, containing in extent 3 acres and 30 perches and shown as lot 3w in block survey preliminary plan 25 and in the annexed diagram, and bounded as follows: on the north by the Hangomuwa-ganga; on the east by the Hangomuwa-ganga (the village limit of Panapitiya), Gammedewatta claimed by Tennakoon Jayasundera Mudiyansele Kiri Mudiyanse and others, Galwattekoratuwa sold to Jayasundera Mudiyansele Punchi Banda and others under the Waste Lands Ordinances; on the south by Batadombagahellehena sold to Jayasundera Mudiyansele Wijehamy and others under the Waste Lands Ordinances; on the west by Gallenagawahena sold to Jayasundera Mudiyansele Tikiri Banda and others under the Waste Lands Ordinances.



Surveyor-General's Office,
Colombo, November 20, 1918.

Scale of 8 Chains to an Inch.

C. R. LUNDIE,
for Surveyor-General.

H. O. FOX,
Special Officer.

March 11, 1920.

Ratnapura S. O. No. 419.

Order under Section 4, Sub-section (1), of "The Waste Lands Ordinances of 1897, 1899, 1900, and 1903."

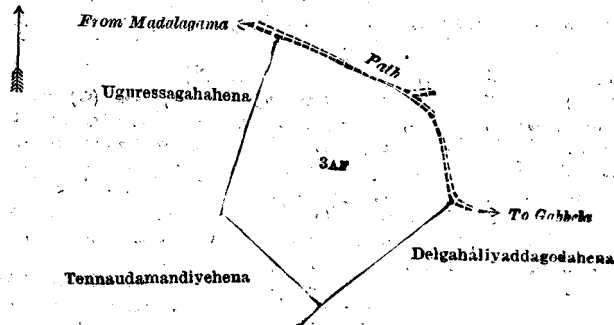
In the matter of the land commonly called or known as Dikwalahena *alias* Diyawalagawahena, situate in the village of Endana, in the Pannil pattu of the Atakalan korale of the Ratnapura District, in the Province of Sabaragamuwa, and of "The Waste Lands Ordinances of 1897, 1899, 1900, and 1903."

WHEREAS in pursuance of section 1 of the said Ordinances, it was duly declared and notified on the 13th day of December, 1912, that if no claim to the land commonly called or known as Dikwalahena *alias* Diyawalagawahena, situate in the village of Endana, in the Pannil pattu of the Atakalan korale of the Ratnapura District, in the Province of Sabaragamuwa, containing in extent 6 acres 3 roods and 10 perches, and shown as lot 3AF in block survey preliminary plan 25, and in the annexed diagram, was made to Howard Orme Fox, Special Officer appointed under section 28 of the said Ordinances, within the period of three months from the date specified in the said notice, such land would be declared the property of the Crown, and dealt with on account of the Crown (*vide* Notice No. 4,673):

And whereas (1) Ranatunga Arachchillaye Rattranhamy, (2) Samarasinha Arachchillaye Siriwardanahamy, and (3) Ranatunga Arachchillaye Ramm-nike made claim thereto, and I, Howard Orme Fox, Special Officer appointed under section 28 of the said Ordinances, made due inquiry into such claim, and whereas the said claimants and I, with the consent of His Excellency the Governor, came to an agreement in writing dated the 6th day of December, 1917, concerning the said land, under section 4, sub-section (1), of the said Ordinances, whereby it was agreed that the said claimants should be declared the purchasers of the said land upon payment on or before the 30th day of April, 1918, to the Government Agent at Ratnapura or to the Settlement Officer, of a sum of Rupees Ninety only (Rs. 90) as the purchase amount of the said land, and whereas the said amount has been duly paid by the said claimants, they are hereby, in pursuance of the agreement afore-mentioned, declared to be the purchasers of the said land, as more fully described herein below.

Description of the Land referred to.

The land commonly called or known as Dikwalahena *alias* Diyawalagawahena, situated in the village of Endana, in the Pannil pattu of the Atakalan korale of the Ratnapura District, in the Province of Sabaragamuwa, containing in extent 6 acres 3 roods and 10 perches, and shown as lot 3A in block survey preliminary plan 25 and in the annexed diagram, and bounded as follows: on the north by the path from Madalagama to Gabbela; on the east by the path from Madalagama to Gabbela, Delgahaliyaddagodahena sold to Tennakoon Jayasundera Mudiyanse Kiri Mudiyanse and others under the Waste Lands Ordinances; on the south by Tennaudamandiyehena sold to Ranatunga Arachchillaye Rattranhamy under the Waste Lands Ordinances; on the west by Uguressagahahena sold to Ranatunga Arachchillaye Rattranhamy and others under the Waste Lands Ordinances.



Surveyor-General's Office,
Colombo, November 20, 1918.

Scale of 8 Chains to an Inch.

C. R. LUNDIE,
for Surveyor-General.

March 11, 1920.

H. O. FOX,
Special Officer.

Ratnapura S. O. No. 420.**Order under Section 4, Sub-section (1), of "The Waste Lands Ordinances of 1897, 1899, 1900, and 1903."**

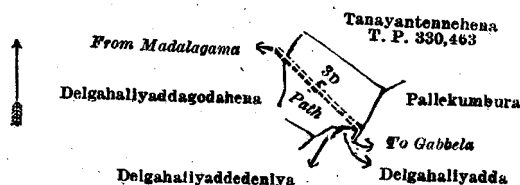
In the matter of the land commonly called or known as Delgahagodaliyaddewatta, situate in the village of Endana, in the Pannil pattu of the Atakalan korale of the Ratnapura District, in the Province of Sabaragamuwa, and of "The Waste Lands Ordinances of 1897, 1899, 1900, and 1903."

WHEREAS in pursuance of section 1 of the said Ordinances it was duly declared and notified on the 13th day of December, 1912, that if no claim to the land commonly called or known as Delgahagodaliyaddewatta, situate in the village of Endana, in the Pannil pattu of the Atakalan korale of the Ratnapura District, in the Province of Sabaragamuwa, containing in extent 1 acre and 35 perches, and shown as lot 3D in preliminary plan 25 and in the annexed diagram, was made to Howard Orme Fox, Special Officer appointed under section 28 of the said Ordinances, within the period of three months from the date specified in the said notice, such land would be declared the property of the Crown, and dealt with on account of the Crown (*vide* Notice No. 4,673):

And whereas Tennakoon Jayasundera Mudiyanse Kiri Mudiyanse made claim thereto, and I, Howard Orme Fox, Special Officer appointed under section 28 of the said Ordinances, made due inquiry into such claim, and whereas the said claimant and I, with the consent of His Excellency the Governor, came to an agreement in writing dated day of 6th December, 1917, concerning the said land, under section 4, sub-section (1), of the said Ordinances, whereby it was agreed that Tennakoon Jayasundera Mudiyanse Kiri Mudiyanse should be declared the purchaser of the said land upon payment on or before the 30th day of April, 1918, to the Government Agent at Ratnapura, or to the Settlement Officer, of a sum of Rupees Eighteen and Cents fifty only (Rs. 18.50), as the purchase amount of the said land, and whereas the said amount has been duly paid, the said Tennakoon Jayasundera Mudiyanse Kiri Mudiyanse is hereby, in pursuance of the agreement aforementioned, declared to be the purchaser of the said land, as more fully described herein below.

Description of the Land referred to.

The land commonly called or known as Delgahagodaliyaddewatta (exclusive of the path passing through the land), situated in the village of Endana, in the Pannil pattu of the Atakalan korale of the Ratnapura District, in the Province of Sabaragamuwa, containing in extent 1 acre and 35 perches, and shown as lot 3D in preliminary plan 25 and in the annexed diagram, and bounded as follows: on the north by Tanayantennehena sold by the Crown (T. P. 330,463); on the east by Pallekumbura claimed by Tennakoon Jayasundera Mudiyanse Kiri Mudiyanse and others; on the south by the path from Gabbela to Madalagama, Delgahaliyadda claimed by Madalagama vihare and others, Delgahaliyaddedeniya claimed by T. J. M. Kiri Mudiyanse and others, Delgahaliyaddagodahena sold to Tennakoon Jayasundera Mudiyanse Kiri Mudiyanse and others under the Waste Lands Ordinances; on the west by Delgahaliyaddagodahena sold to Tennakoon Jayasundera Mudiyanse Kiri Mudiyanse and others under the Waste Lands Ordinances.



Surveyor-General's Office,
Colombo, November 20, 1918.

Scale of 8 Chains to an Inch.

C. R. LUNDIE,
for Surveyor-General.

March 11, 1920.

H. O. FOX,
Special Officer.

Ratnapura S. O. No. 421.

Order under Section 4, Sub-section (1), of "The Waste Lands Ordinances of 1897, 1899, 1900, and 1903."

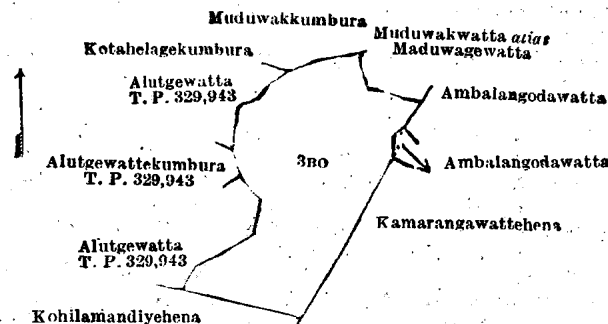
In the matter of the land commonly called or known as Maduwagehena *alias* Alutgehena, situate in the village of Endana, in the Pannil pattu of the Atakalan korale of the Ratnapura District, in the Province of Sabaragamuwa, and of "The Waste Lands Ordinances of 1897, 1899, 1900, and 1903."

WHEREAS in pursuance of section 1 of the said Ordinances it was duly declared and notified on the 13th day of December, 1912, that if no claim to the land commonly called or known as Maduwagehena *alias* Alutgehena, situate in the village of Endana, in the Pannil pattu of the Atakalan korale of the Ratnapura District, in the Province of Sabaragamuwa, containing in extent 5 acres 1 rood and 7 perches, and shown as lot 3B0 in preliminary plan 25 and in the annexed diagram, was made to Howard Orme Fox, Special Officer appointed under section 28 of the said Ordinances, within the period of three months from the date specified in the said notice, such land would be declared the property of the Crown, and dealt with on account of the Crown (*vide* Notice No. 4,673):

And whereas (1) Jayasundera Mudiyansele Tikiri Banda, (2) ditto Punchi Banda, (3) ditto Punchi Banda, (4) ditto Loku Kumarihamy (minor), (5) ditto Selawati Kumarihamy (minor), and (6) Palpeperuwe Dissanayaka Mudiyansele Heen Kumarihamy made claim thereto, and I, Howard Orme Fox, the aforesaid Special Officer, made due inquiry into such claim and with the consent of His Excellency the Governor came to two agreements in writing (a) with the said 1st and 2nd claimants, and the said 3rd claimant for himself and as duly appointed representative of the said 4th and 5th claimants (minors) on the 6th day of December, 1917, and (b) with the said 6th claimant on the 8th day of December, 1917, concerning the said land, under section 4, sub-section (1), of the said Ordinances, whereby it was agreed that the said 1st to 5th claimants should be declared the purchasers of the said land in the proportion of $\frac{1}{4}$ to each of the said 1st and 2nd claimants and $\frac{1}{2}$ to the said 3rd, 4th, and 5th claimants together, upon payment on or before the 30th day of April, 1918, to the Government Agent at Ratnapura, or to the Settlement Officer, of a sum of Rupees Seven and Cents Fifty only (Rs. 7 50), as the purchase amount of the said land, and whereas the said amount has been duly paid, the said 1st to 5th claimants are hereby, in pursuance of the agreements afore-mentioned, declared to be the purchasers in the above-mentioned proportions of the said land, as more fully described herein below.

Description of the Land referred to.

The land commonly called or known as Maduwagehena *alias* Alutgehena, situated in the village of Endana, in the Pannil pattu of the Atakalan korale of the Ratnapura District, in the Province of Sabaragamuwa, containing in extent 5 acres 1 rood and 7 perches, and shown as lot 3B0 in preliminary plan 25 and in the annexed diagram, and bounded as follows: on the north by Kotahelagakumbura claimed by T. J. M. Kiri Mudiyanse, Maduwakkumbura claimed by Jayasundera Mudiyansele Punchi Mahatmaya, Muduwakwatta *alias* Maduwagewatta (private); on the east by Ambalangodawatta claimed by Jayasundera Mudiyansele Mohottihamy and others, Ambalangodawatta (private), Kamarangawattahena sold to Tennakoon Jayasundera Mudiyansele Kiri Mudiyanse and others under the Waste Lands Ordinances; on the south by Kohilamandiyehena sold to Jayasundera Mudiyansele Wijehamy and another under the Waste Lands Ordinances; on the west by Alutgewatta sold by the Crown (T. P. 329,943), Alutgewattakumbura sold by the Crown (T. P. 329,943), Alutgewatta sold by the Crown (T. P. 329,943).



Surveyor-General's Office,
Colombo, November 20, 1918.

Scale of 8 Chains to an Inch.
H. O. Fox,
Special Officer.
March 11, 1920.

C. R. LUNDIE,
for Surveyor-General.

Ratnapura S. O. No. 422.

Order under Section 4, Sub-section (1), of "The Waste Lands Ordinances of 1897, 1899, 1900, and 1903."

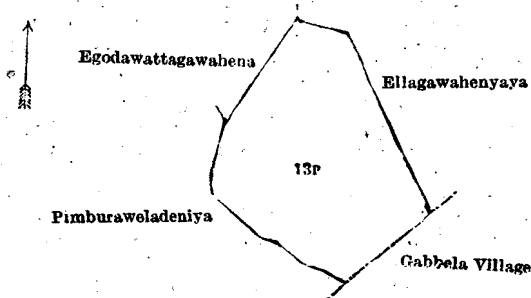
In the matter of the land commonly called or known as Pimburawelahena, situate in the village of Endana, in the Pannil pattu of the Atakalan korale of the Ratnapura District, in the Province of Sabaragamuwa, and of "The Waste Lands Ordinances of 1897, 1899, 1900, and 1903."

WHEREAS in pursuance of section 1 of the said Ordinances it was duly declared and notified on the 13th day of December, 1912, that if no claim to the land commonly called or known as Pimburawelahena, situate in the village of Endana, in the Pannil pattu of the Atakalan korale of the Ratnapura District, in the Province of Sabaragamuwa, containing in extent 6 acres and 31 perches, and shown as lot 13P, in preliminary plan 25, and in the annexed diagram, was made to Howard Orme Fox, Special Officer, appointed under section 28 of the said Ordinances, within the period of three months from the date specified in the said notice, such land would be declared the property of the Crown, and dealt with on account of the Crown (*vide* Notice No. 4,673):

And whereas (1) Tennakoon Jayasundera Mudiyansele Kiri Mudiyanse, (2) Jayasundera Mudiyansele Tala-gahapitiye Dingiri Banda, and (3) ditto Madduma Banda, made claim thereto, and I, Howard Orme Fox, Special Officer, appointed under section 28 of the said Ordinances, made due inquiry into such claim, and whereas the said claimants and I, with the consent of His Excellency the Governor, came to an agreement in writing dated the 6th day of December, 1917, concerning the said land, under section 4, sub-section (1), of the said Ordinances, whereby it was agreed that the said claimants should be declared the purchasers of the said land in the proportion of $\frac{1}{2}$ to the said 1st claimant and $\frac{1}{4}$ to each of the said 2nd and 3rd claimants upon payment on or before the 30th day of April, 1918, to the Government Agent at Ratnapura, or to the Settlement Officer, of a sum of Rupees Eighty-two only (Rs. 82), as the purchase amount of the said land, and whereas the said amount has been duly paid by the said claimants, they are hereby, in pursuance of the agreement afore-mentioned, declared to be the purchasers in the above-mentioned proportions of the said land, as more fully described herein below.

Description of the Land referred to.

The land commonly called or known as Pimburawelahena, situated in the village of Endana, in the Pannil pattu of the Atakalan korale of the Ratnapura District, in the Province of Sabaragamuwa, containing in extent 6 acres and 31 perches, and shown as lot 13r, in preliminary plan 25, and in the annexed diagram, and bounded as follows: on the north and east by Ellagawahenyaya sold to Jayasundera Mudiyansele Tikiri Banda and others under the Waste Lands Ordinances; on the south by the village limit of Gabbela, Pimburaweladeniya (private); on the west by Pimburaweladeniya (private), Egodawattagawahena sold to Baddege Badde Naide and others under the Waste Lands Ordinances.



Surveyor-General's Office,
Colombo, November 20, 1918.

Scale of 8 Chains to an Inch.

C. R. LUNDIE,
for Surveyor-General.

March 11, 1920.

H. O. Fox,
Special Officer.

Ratnapura S. O. No. 423.**Order under Section 4, Sub-section (1), of "The Waste Lands Ordinances of 1897, 1899, 1900, and 1903."**

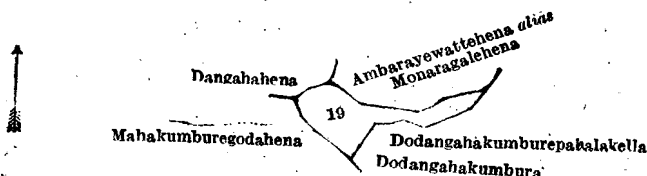
In the matter of the land commonly called or known as Ambarayewattagawadeniya, situate in the village of Endana, in the Pannil pattu of the Atakalan korale of the Ratnapura District, in the Province of Sabaragamuwa, and of "The Waste Lands Ordinances of 1897, 1899, 1900, and 1903."

WHEREAS in pursuance of section 1 of the said Ordinances it was duly declared and notified on the 13th day of December, 1912, that if no claim to the land commonly called or known as Ambarayewattagawadeniya, situate in the village of Endana, in the Pannil pattu of the Atakalan korale of the Ratnapura District, in the Province of Sabaragamuwa, containing in extent 3 roods and 27 perches, and shown as lot 19 in preliminary plan 25, and in the annexed diagram, was made to Howard Orme Fox, Special Officer, appointed under section 28 of the said Ordinances, within the period of three months from the date specified in the said notice, such land would be declared the property of the Crown, and dealt with on account of the Crown (*vide* Notice No. 4,673):

And whereas (1) Tennakoon Jayasundera Mudiyansele Kiri Mudiyanse, (2) Baddege Ran Naide, (3) Pahalagedera Manamalaye Badapissa, (4) Jayasundera Mudiyansele Talagahapitiye Dingiri Banda, and (5) ditto Madduma Banda made claim thereto, and I, Howard Orme Fox, the aforesaid Special Officer, made due inquiry into such claim, and whereas the said claimants and I, with the consent of His Excellency the Governor, came to an agreement in writing dated the 6th day of December, 1917, concerning the said land under section 4, sub-section (1), of the said Ordinances, whereby it was agreed that the said claimants should be declared, in the proportion of $\frac{1}{4}$ to the said 1st claimant, $\frac{1}{4}$ to each of the said 2nd and 3rd claimants, and $\frac{1}{8}$ to each of the said 4th and 5th claimants, the purchasers of the said land upon payment on or before the 30th day of April, 1918, to the Government Agent at Ratnapura, or to the Settlement Officer, of a sum of Rupees Fourteen and Cents Forty only (Rs. 14.40), as the purchase amount of the said land, and whereas the said amount has been duly paid by the said claimants, they are hereby, in pursuance of the agreement afore-mentioned, declared to be the purchasers in the above-mentioned proportions of the said land, as more fully described herein below:

Description of the Land referred to.

The land commonly called or known as Ambarayewattagawadeniya, situated in the village of Endana, in the Pannil pattu of the Atakalan korale of the Ratnapura District, in the Province of Sabaragamuwa, containing in extent 3 roods and 27 perches, and shown as lot 19 in preliminary plan 25, and in the annexed diagram, and bounded as follows: on the north by Dangahahena sold to Baddege Badde Naide and others under the Waste Lands Ordinances, Ambarayewattahena *alias* Monaragalshena sold to Jayasundera Mudiyansele Tikiri Banda and others under the Waste Lands Ordinances; on the east by Dodangahakumburepahalakella claimed by Jayasundera Mudiyansele Girangahamy and others; on the south by Dodangahakumbura claimed by Jayasundera Mudiyansele Tikiri Banda and others, Mahakumburegodahena sold to Baddege Badde Naide and others under the Waste Lands Ordinances; on the west by Mahakumburegodahena sold to Baddege Badde Naide and others under the Waste Lands Ordinances, Dangahahena sold to Baddege Badde Naide and others under the Waste Lands Ordinances.



Surveyor-General's Office,
Colombo, November 20, 1918.

Scale of 8 Chains to an Inch.

C. R. LUNDIE,
for Surveyor-General.

March 11, 1920.

H. O. Fox,
Special Officer.

Ratnapura S. O. No. 424.**Order under Section 4, Sub-section (1), of "The Waste Lands Ordinances of 1897, 1899, 1900, and 1903."**

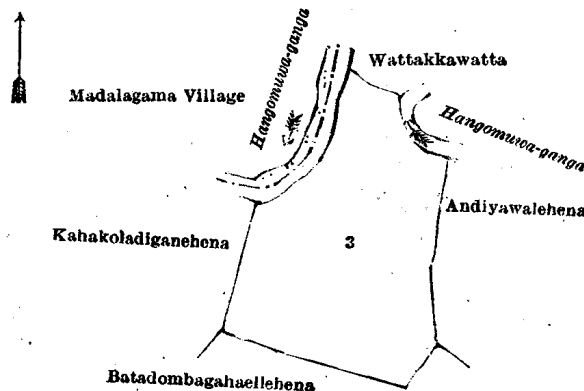
In the matter of the land commonly called or known as Gallenagawahena, situate in the village of Endana, in the Pannil pattu of the Atakalan korale of the Ratnapura District, in the Province of Sabaragamuwa, and of "The Waste Lands Ordinances of 1897, 1999, 1900, and 1903."

WHEREAS in pursuance of section 1 of the said Ordinances it was duly declared and notified on the 13th day of December, 1912, that if no claim to the land commonly called or known as Gallenagawahena, situate in the village of Endana, in the Pannil pattu of the Atakalan korale of the Ratnapura District, in the Province of Sabaragamuwa, containing in extent 7 acres 1 rood and 31 perches, and shown as lot 3 in block survey preliminary plan 25 and in the annexed diagram, was made to Howard Orme Fox, Special Officer appointed under section 28 of the said Ordinances, within the period of three months from the date specified in the said notice, such land would be declared the property of the Crown, and dealt with on account of the Crown (*vide* Notice No. 4,673):

And whereas (1) Jayasundera Mudiyansele Tikiri Banda, (2) ditto Puchi Banda, (3) Samarasinha Arachchillaye Siriwardenahamy, (4) Ranatunga Arachchillaye Ranmenike, (5) Jayasundera Mudiyansele Puchi Banda, (6) ditto Lokukumarihamy (minor), (7) ditto Selawati Kumarihamy (minor), (8) ditto Loku Menika, (9) ditto Dingiri Mudiyanse, (10) ditto Loku Appuhamy, (11) ditto Kirimenike, (12) ditto Loku Mahatmaya *alias* Loku Banda (minor), (13) ditto Rammenike (minor), (14) ditto Dingiri Menika (minor), (15) ditto Dingiri Mahatmaya *alias* Kiri Banda (minor), (16) Samarasinha Arachchillaye Mohottillamy, (17) Jayasundera Mudiyansele Wijehamy, (18) ditto Kaluhamy, (19) Pallearuwe Dissanayaka Mudiyansele Heen Kumarihamy made claim thereto, and I, Howard Orme Fox, the aforesaid Special Officer made due inquiry into such claim, and with the consent of His Excellency the Governor came to an agreement in writing with the said 1st, 2nd, 3rd, 4th, 8th, 9th, 10th, 16th, 17th, and 18th claimants, the said 5th claimant for himself, and as duly appointed representative of the said 6th and 7th claimants (minors), the said 11th claimant for himself and as duly appointed representative of the said 12th to 15th claimants (minors), on the 7th day of December, 1917, and came to an agreement in writing with the said 19th claimant on the 8th day of December, 1917, concerning the said land under section 4, sub-section (1), of the said Ordinances, by which two agreements it was agreed that the said 1st to 18th claimants should be declared the purchasers of the said land in the proportion of 1/15th to each of the said 1st, 2nd, 3rd, 4th, and the 16th claimants, 1/10th to each of the said 17th and 18th claimants, 1/20th to each of the said 9th, 10th, and 11th claimants, 1/20th to the said 8th, 12th to 15th claimants together, and 4/15th to the said 5th to 7th claimants together, upon payment on or before the 30th day of April, 1918, to the Government Agent at Ratnapura, or to the Settlement Officer, of a sum of Rupees One hundred only (Rs. 100), as the purchase amount of the said land, and whereas the said amount has been duly paid by the said claimants, the 1st to 18th claimants are hereby, in pursuance of the agreement afore-mentioned, declared to be the purchasers in the above-mentioned proportions of the said land, as more fully described herein below.

Description of the Land referred to.

The land commonly called or known as Gallenagawahena, situated in the village of Endana, in the Pannil pattu of the Atakalan korale of the Ratnapura District, in the Province of Sabaragamuwa, containing in extent 7 acres 1 rood and 31 perches, and shown as lot 3 in block survey preliminary plan 25 and in the annexed diagram, and bounded as follows: on the north by Wattakkawatta claimed by T. J. M. Kiri Mudiyanse, the Hangamuwa-ganga, on the east by Andiyawalahena sold to Baddege Badde Naide and others under the Waste Lands Ordinances, Batadombagahaellehena sold to Jayasundera Mudiyansele Wijehamy and others under the Waste Lands Ordinances; on the south by Batadombagahaellehena sold to Jayasundera Mudiyansele Wijehamy and others under the Waste Lands Ordinances; on the west by Kahakoladiganehena sold to Alensuhenayalage Singa Henyaya under the Waste Lands Ordinances, the Hangamuwa-ganga (the village limit of Madalagama).



Surveyor-General's Office,
Colombo, November 20, 1918.

Scale of 8 Chains to an Inch.

C. R. LUNDIE,
for Surveyor-General.

March 11, 1920.

H. O. Fox,
Special Officer.

Ratnapura S. O. No. 425.**Order under Section 4, Sub-section (1), of "The Waste Lands Ordinances of 1897, 1899, 1900, and 1903."**

In the matter of the lands commonly called or known as Udaha-amunukarehena, situate in the village of Endana, in the Pannil pattu of the Atakalan korale of the Ratnapura District, in the Province of Sabaragamuwa, and of "The Waste Lands Ordinances of 1897, 1899, 1900, and 1903."

WHEREAS in pursuance of section 1 of the said Ordinances it was duly declared and notified on the 13th day of December, 1912, that if no claim to the lands commonly called or known as Udaha-amunukarehena, situate in the village of Endana, in the Pannil pattu of the Atakalan korale of the Ratnapura District, in the Province of Sabaragamuwa, containing in extent 7 acres 1 rood and 21 perches, and shown as lots 13AE and 13AF in block survey preliminary plan 25 and in the annexed diagram, was made to Howard Orme Fox, Special Officer, appointed under section 28 of the said Ordinances within the period of three months from the date specified in the said notice, such lands would be declared the property of the Crown, and dealt with on account of the Crown (*vide* Notice No. 4,673):

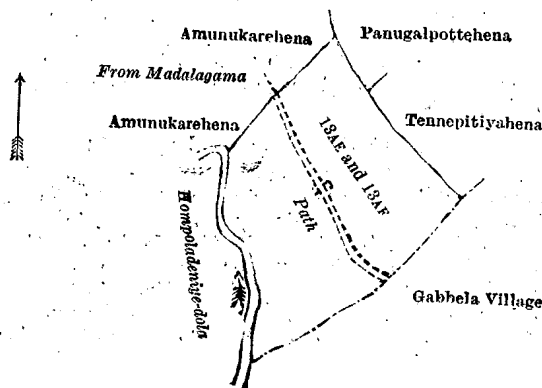
And whereas (1) Tennakoon Jayasundera Mudiyansele Kiri Mudiyanse, (2) Jayasundera Mudiyansele Talagapitiye Dingiri Banda, (3) ditto Madduma Banda, and (4) Baddege Ran Naide, made claim thereto, and I, Howard Orme Fox, Special Officer, appointed under section 28 of the said Ordinances, made due inquiry into such claim, and whereas the said claimants and I, with the consent of His Excellency the Governor, came to an agreement in writing dated the 6th day of December, 1917, concerning the said lands under section 4, sub-section (1), of the said Ordinances, whereby it was agreed that the said claimants should be declared the purchasers of the said lands in the proportion of $\frac{1}{4}$ to the said 1st claimant, $\frac{1}{8}$ to each of the said 2nd and 3rd claimants, and $\frac{1}{8}$ to the said 4th claimant, upon payment on or before the 30th day of April, 1918, to the Government Agent at Ratnapura, or to the Settlement Officer, of a sum of Rupees One hundred and Sixty only (Rs. 160), as the purchase amount of the said lands, and whereas the said amount has been duly paid by the said claimants, they are hereby, in pursuance of the agreement afore-mentioned, declared to be the purchasers in the above-mentioned proportions of the said lands, as more fully described herein below.

Description of the Lands referred to.

The following lots situated in the village of Endana in the Pannil pattu of the Atakalan korale of the Ratnapura District, in the Province of Sabaragamuwa, as described in the annexed diagram:—

Lot.	Name of Land.	Extent, A. R. P.
13AE ..	Udaha-amunukarehena	3 2 31
13AF ..	Do.	3 2 30
(Exclusive of the path passing through the lands.)		
		7 1 21

and bounded as follows: on the north by Amunukarehena to be declared the property of Baddege Badde Naide and others under the Waste Lands Ordinances, Panugalpotttehena sold to Ranatunga Arachchilage Rattranhamy under the Waste Lands Ordinances; on the east by Tennepitihahena sold to Jayasundera Mudiyansele Wijehamy under the Waste Lands Ordinances, the village limit of Gabbela; on the south by the village limit of Gabbela; on the west by the Hompladeniye-dola, Amunukarehena declared to be the property of Baddege Badde Naide and others under the Waste Lands Ordinances.



Surveyor-General's Office,
Colombo, November 20, 1918

Scale of 8 Chains to an Inch.

March 11, 1920.

H. O. Fox,
Special Officer.

C. R. LUNDIE,
for Surveyor-General.

Ratnapura S. O. No. 426.

Order under Section 4, Sub-section (1), of "The Waste Lands Ordinances of 1897, 1899, 1900, and 1903."

In the matter of the land commonly called or known as Pallekumburegodahena *alias* Hawandeniye-hena, situate in the village of Endana, in the Pannil pattu of the Atakalan korale of the Ratnapura District, in the Province of Sabaragamuwa, and of "The Waste Lands Ordinances of 1897, 1899, 1900, and 1903."

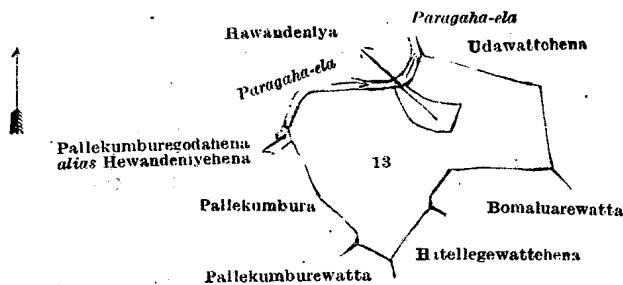
WHEREAS in pursuance of section 1 of the said Ordinances it was duly declared and notified on the 13th day of December, 1912, that if no claim to the land commonly called or known as Pallekumburegodahena *alias* Hawandeniye-hena, situate in the village of Endana, in the Pannil pattu of the Atakalan korale of the Ratnapura District, in the Province of Sabaragamuwa, containing in extent 5 acres and 2 perches, and shown as lot 13 in block survey preliminary plan 25 and in the annexed diagram, was made to Howard Orme Fox, Special Officer appointed under section 28 of the said Ordinances, within the period of three months from the date specified in the said notice, such land would be declared the property of the Crown, and dealt with on account of the Crown (*vide* Notice No. 4,673):

And whereas (1) Jayasundera Mudiyansele Tikiri Banda, (2) ditto Punchi Banda, (3) ditto Punchi Banda, (4) ditto Loku Kumarihamy (minor), (5) ditto Selawati Kumarihamy (minor), and (6) Palleperuwe Dissanayaka Mudiyansele Heen Kumarihamy made claim thereto, and I, Howard Orme Fox, the aforesaid Special Officer, made due inquiry into such claim, and with the consent of His Excellency the Governor, came to two agreements in writing (a) with the said 1st and 2nd claimants and the said 3rd claimants for himself and as duly appointed representative of the said 4th and 5th claimants (minors) on the 6th day of December, 1917, and (b) with the said 6th claimant on the 8th day of December, 1917, concerning the said land under section 4, sub-section (1), of the said Ordinances, whereby it was agreed that the said 1st to 5th claimants should be declared the purchasers of the said land in the proportion of $\frac{1}{8}$ to each of the said 1st and 2nd claimants and $\frac{1}{8}$ to the said 3rd, 4th, and 5th claimants together, upon payment on or before the 30th day of April, 1918, to the Government Agent at Ratnapura, or to the Settlement Officer, of a sum of Rupees Forty-five only (Rs. 45), as the purchase amount of the said land, and whereas the said amount has been duly paid, the said 1st to 5th claimants are hereby, in pursuance of the agreements afore-mentioned, declared to be the purchasers in the above-mentioned proportions of the said land, as more fully described herein below.

Description of the Land referred to.

The land commonly called or known as Pallekumburegodahena *alias* Hawandeniye-hena, situated in the village of Endana, in the Pannil pattu of the Atakalan korale of the Ratnapura District, in the Province of Sabaragamuwa, containing in extent 5 acres and 2 perches, and shown as lot 13 in block survey preliminary plan 25 and in the annexed diagram, and bounded as follows: on the north by the Paragaha-ela, Hawandeniya (private), the Paragaha-ela, Udawattehena

sold to Jayasundera Mudiyanse Wijehamy and another under the Waste Lands Ordinances; on the east by Udawattchena sold to Jayasundera Mudiyanse Wijehamy and another under the Waste Lands Ordinances; on the south by Bomaluarewatta claimed by Jayasundera Mudiyanse Tikiri Banda and others, Hatellegewattchena (private), Pallekumburewatta claimed by Jayasundera Mudiyanse Punchi Banda and others; on the west by Pallekumbura claimed by Jayasundera Mudiyanse Kiri Mudiyanse and others, Pallekumburegodahena *alias* Hewandeniye-hena claimed by Jayasundera Mudiyanse Tikiri Banda and others, the Paragaha-ela.



Surveyor-General's Office,
Colombo, November 20, 1918.

Scale of 8 Chains to an Inch.

H. O. Fox,
Special Officer.

C. R. LUNDIE,
for Surveyor-General.

March 11, 1920.

Kegalla S. O. No. 299.

Order under Section 2 of "The Waste Lands Ordinances of 1897, 1899, 1900, and 1903," admitting Lands to be Private Property.

In the matter of the lands commonly called or known as Werelleambagahamulahena, Akkarapahehena *alias* Bunwalagawamukalana, situate in the village of Hewadiwela, in the Walgam pattuwa of the Kinigoda korale of the Kegalla District, in the Province of Sabaragamuwa, and of "The Waste Lands Ordinances of 1897, 1899, 1900, and 1903."


THE notice required by section 1 of "The Waste Lands Ordinances of 1897, 1899, 1900, and 1903," having been duly published in manner prescribed by that section in respect of the above-named lands (*vide* Notice No. 6,420), and no claim having been made to the said lands or to any interest therein within the period of three months from the date specified in the said notice, I, Frederick Lewis, Special Officer appointed under section 28 of the said Ordinances, under and by virtue of the powers vested in me in that behalf by section 2 of the said Ordinances, do hereby on this 21st day of November, 1919, order and declare that the said lands, as more fully described herein below, situate in the village of Hewadiwela, in the Walgam pattuwa of the Kinigoda korale of the Kegalla District, in the Province of Sabaragamuwa, and shown as lots 99F, 238½, 301H, and 368 in block survey preliminary plan 127 and in the annexed diagrams, and containing in extent 4 acres and 26 perches, are the property of the Crown.

Description of the Lands referred to.

The following lots situated in the village of Hewadiwela, in the Walgam pattuwa, in the Kinigoda korale of the Kegalla District, in the Province of Sabaragamuwa, as described in the annexed diagrams:—

Lot.	Name of Land.	I.—Block survey preliminary plan 127.	Extent, A. R. P.
99F	Werelleambagahamulahena		0 1 11

and bounded as follows: on the north by Kahatagahamulahena sold by the Crown; on the east by Werelleambagahamulawatta claimed by Huratalpedige Davith and others; on the south by Moragahamulahena *alias* Kalahena claimed by Huratalpedige Davith; on the west by Talahenawatta claimed by Huratalpedige Davith and others.




Surveyor-General's Office,
Colombo, May 31, 1916.

Scale of 8 Chains to an Inch.

A. H. G. DAWSON,
for Surveyor-General.

Lot.	Name of Land.	II.—Block survey preliminary plan 127.	Extent, A. R. P.
238½	Akkarapahehena <i>alias</i> Bunwalagawamukalana		0 3 34

and bounded as follows: on the north by Maligatennemukalana declared to be the property of the Crown under the Waste Lands Ordinances; on the east by T. P. 226,960; on the south by Danwalagawa-ela; on the west by Maligatennemukalana belonging to the Crown.



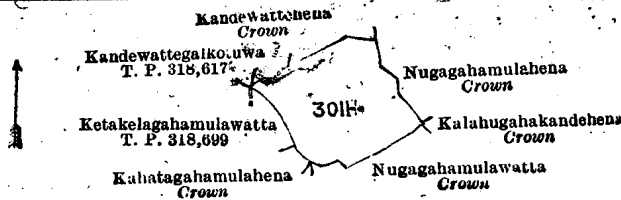
Surveyor-General's Office,
Colombo, May 31, 1916.

Scale of 8 Chains to an Inch.

A. H. G. DAWSON,
for Surveyor-General.

Lot.	Name of Land.	III.—Block survey preliminary plan 127.	Extent, A. R. P.
301H	Karawagahamulahena		2 1 29

and bounded as follows: on the north by Kandawattgalkotuwa (T. P. 318,617), Kandawattchena belonging to the Crown; on the east by Nugagahamulahena belonging to the Crown, Kalahugahakandehena belonging to the Crown; on the south by Nugagahamulawatta sold by the Crown; on the west by Kahatagahamulahena sold by the Crown, Ketakelagahamulawatta (T. P. 318,699).



Scale of 8 Chains to an Inch.


Surveyor-General's Office,
Colombo, May 31, 1916.

Lot. Name of Land. 368. Wagollewatteneha

IV.—Block survey preliminary plan 127.

A. H. G. DAWSON,
for Surveyor-General.
Extent, A. R. P.
0 1 32

and bounded as follows: on the north by Udahawatteneha belonging to the Crown; on the east by Wagollewatta claimed by Perumbadapedige Mutuwa and others; on the south by Wagollewatta claimed by Perumbadapedige Joseph, T. P. 143,136; on the west by Welikandemukalana declared to be the property of the Crown under the Waste Lands Ordinances.



Scale of 8 Chains to an Inch.

Surveyor-General's Office,
Colombo, May 31, 1916.

November 21, 1919:

FREDERICK LEWIS,
Special Officer.

A. H. G. DAWSON,
for Surveyor-General.

**Order under Section 2 of "The Waste Lands Ordinances of 1897, 1899, 1900, and 1903,"
declaring Lands to be Crown Property.**

In the matter of the lands commonly called and known as Tiriwanagodella and Tiriwanagodella (reservation for means of access), situate in the village of Andupe, in Udugaha pattuwa of Hapitigam korale, in the Negombo District of the Western Province, and of "The Waste Lands Ordinances of 1897, 1899, 1900, and 1903."

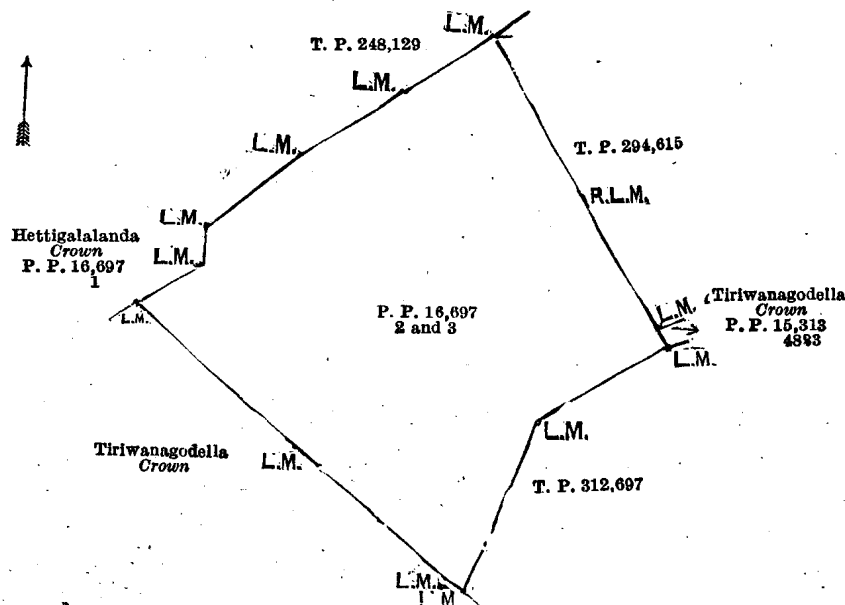
THE notice required by section 1 of "The Waste Lands Ordinances of 1897, 1899, 1900, and 1903, having been duly published in manner prescribed by that section in respect of the above-named lands (*vide* Notice No. 7,389), and no claim having been made to the said lands or to any interest therein within the period of three months from the date specified in the said notice, I, Arthur Pearson Boone, Assistant Government Agent, Colombo and Negombo Districts, under and by virtue of the powers vested in me in that behalf by section 2 of the said Ordinances, do hereby on this 3rd day of March, 1920, order and declare that the said lands, as more fully described herein below, situate in the village of Andupe, in Udugaha pattuwa of Hapitigam korale, in the Negombo District of the Western Province, and shown as lots 2 and 3 in preliminary plan 16,697 and in the annexed diagram, and containing in extent 6 acres 1 rood and 15 perches, are the property of the Crown.

Description of the Lands referred to.

The following lots situated in the village of Andupe, in Udugaha pattuwa of Hapitigam korale, in the Negombo District of the Western Province, as described in the annexed diagram:—

Lot.	Name of Land.	Preliminary plan 16,697.	Extent, A. R. P.
2	Tiriwanagodella	..	6 0 1
3	Do. (resevation for means of access)	..	0 1 14
			6 1 15

and bounded as follows: on the north-east by land depicted in title plan 294,615 and Tiriwanagodella claimed by the Crown (P. P. 15,313/4,833; on the south-east by and depicted in title plan 312,697; on the south-west by Tiriwanagodella claimed by the Crown; and on the north-west by Hettigalalanda claimed by the Crown (P. P. 16,697/1) and land depicted in title plan 248,129.



Scale of 4 Chains to an Inch.

Surveyor-General's Office,
Colombo, June 12, 1919.

March 3, 1920.

A. P. BOONE,
Assistant Government Agent.

C. H. VINCE,
for Surveyor-General.

LAND SALES IN THE CENTRAL PROVINCE.

No. 2,502, C. P.—The Assistant Government Agent, Matale District, will on Friday, August 27, 1920, at 1 P.M., at his office in Matale Kachcheri, put up to auction, for sale or settlement, or will otherwise dispose of, the under-mentioned portions of Crown land, in accordance with the regulations of Government regarding land sales. Twenty-two allotments of land situated in the Matale South, North, and East divisions of the Matale District of the Central Province.

Lot.	Name of Land.	Name of Applicant.	Description.	Extent	
				A. R. P.	
Preliminary plan 6,010. Village—Eraula.					
135½	Katupathhena ..	H. Ukku Banda ..	Chena jungle ..	3	2 15
135¾	Do. ..	do. ..	do. ..	3	2 13
Preliminary plan 6,502. Village—Puwakpitiya.					
1868	Alialande ..	W. Mudiyanse ..	High jungle ..	2	0 26
1870	Do. ..	do. ..	Chena jungle ..	1	2 11
Preliminary plan 6,660. Village—Kambarawa.					
1	Meddegodahena ..	Kiri Banda and others ..	Low jungle ..	1	0 3
2	Do. ..	do. ..	do. ..	1	0 3
3	Do. ..	do. ..	do. ..	1	0 0
4	Do. ..	do. ..	do. ..	1	0 2
9	Do. ..	do. ..	do. ..	2	0 29
10	Do. ..	do. ..	do. ..	1	1 11*
11	Do. ..	do. ..	do. ..	0	2 34*
Preliminary plan 6,691. Village—Millawana.					
1	Pihilleudahakongahamulahena ..	K. Ukkuwa ..	Chena ..	0	3 19
Preliminary plan 6,693. Village—Moragolla.					
1	Muthukeliyagalayaya ..	R. Punchi Banda ..	Chena ..	1	1 5
2	Do. ..	— ..	do. ..	0	0 6*
Preliminary plan 6,694. Village—Bellan-oya.					
1	Katupathanekele or Palukatuwehena ..	K. Watthuwa ..	Forest ..	1	1 37
3	Do. ..	do. ..	do. ..	0	1 12
Preliminary plan 6,771. Village—Narangomuwa.					
1	Demadelanda ..	Guruwa ..	Forest ..	1	3 25
Preliminary plan 6,787. Village—Imbulpitiya.					
1	Hetiyawatta <i>alias</i> mudunehena ..	Dodangaha- Sri Sumangala ..	Jungle ..	1	1 23
Preliminary plan 7,008. Village—Hunuketa-ela.					
1	Ritigahamulahena ..	Siyatu ..	Jungle ..	3	0 28
2	Do. ..	— ..	do. ..	1	2 5
3	Do. ..	— ..	do. ..	0	2 7*
4	Do. ..	— ..	Low jungle ..	0	1 30*

* Not for sale.

Upset price Rs. 16 to Rs. 95 per acre. Further information regarding these lands can be obtained from the Assistant Government Agent, Matale, and plans of them from the Surveyor-General.

Colonial Secretary's Office,
Colombo, July 8, 1920.

B. HORSBURGH,
Acting Colonial Secretary.

LAND SALES IN THE SOUTHERN PROVINCE.

No. 3,685, S. P.—The Government Agent, Southern Province, will on Thursday, September 2, 1920, at 1 P.M., at his office in Galle Kachcheri, put up to auction, for sale or settlement, or will otherwise dispose of, the under-mentioned portions of Crown land, in accordance with the regulations of Government regarding land sales. Eighteen allotments of land situated in the Gangaboda pattu division of the Galle District of the Southern Province.

Lot.	Name of Land.	Name of Applicant.	Description.	Extent.		Upset price per acre, Rs.
				A. R. P.		
Preliminary plan 10,991. Village—Diviture. Claimants—Dehigaspe Erolis and D. Siyadoris.						
1	Weralugahawatta or Welagoda-watta	D. F. Perera of Balapitiya ..	Native garden ..	1	0 20	80
Claimant—K. P. V. Simanhamy of Diviture.						
2	Nagaskanda ..	D. F. Perera of Balapitiya ..	Garden ..	0	0 19	80
Plantation .. — 8.75						
Village—Ampegama. Claimant—Balasooriyage Sinno of Diviture.						
3	Polayalkanatteowita	D. F. Perera of Balapitiya ..	Owita ..	0	0 28	40
Plantation .. — 1						
Village—Diviture. Claimant—Crown.						
4	Poloyalkanattedeniya	D. F. Perera of Balapitiya ..	Owita ..	0	0 20	40
Claimant—A. K. Nandoris of Diviture.						
5	Polayalkanatteowita	D. F. Perera of Balapitiya ..	Owita ..	0	0 13	40
Plantation .. — 2						
Claimant—Crown.						
6	Polayalkanatte ..	D. F. Perera of Balapitiya ..	Low jungle ..	0	0 28	80

C 4

Lot.	Name of Land.	Village—Ampegama. Claimant—Crown. Name of Applicant.	Description.	Extent.		Upset price per acre, Rs.
				A.	R. P.	
7	Nagaskanda-addara	D. F. Perera of Balapitiya Claimant—K. B. Dias of Diviture.	Waste land	0	1 8	—*
8	Gulanakanda-addara or Delgahawatta	D. F. Perera of Balapitiya	Native garden Plantation	0	2 27	80 147
9	Nagaskanda	Village—Diviture. Claimant—K. K. Isanhamy of Diviture. D. F. Perera of Balapitiya Claimant—K. A. Peris Sinno of Diviture.	Cleared jungle	0	0 33	80
11	Nagaskanda	D. F. Perera of Balapitiya Claimant—Crown.	Native garden	0	0 10	80
12	Nagaskanda	D. F. Perera of Balapitiya Claimant—K. D. Pediris of Diviture.	Low jungle	0	1 0	—*
13	Nagaskanda	D. F. Perera of Balapitiya	Contains cinnamon Plantation	0	0 31	80 20
14	Nagaskanda	Claimant—Crown. D. F. Perera of Balapitiya Claimants—W. Meteoris and W. Arnolis, both of Diviture.	Waste land	0	0 19	—*
15	Nagaskanda-addara or Batalandawatta	D. F. Perera of Balapitiya	Native garden Plantation, &c.	0	1 25	80 74
16	Batalandawatta	Claimants—W. Meteoris and others of Diviture. D. F. Perera of Balapitiya	Native garden Plantation	0	2 39	80 198
Preliminary plan 11,436. Village—Lelwala Ihala. Claimant—Crown.						
1	Galpothekanda or Galapatakanda	L. G. Eporis Appu of Lelwala	Native garden	2	0 4	50
2	Do.	L. G. Juwanis of Lelwala	do.	2	0 8	50
3	Do.	do.	do.	0	0 13	—*
4	Do.	do.	High jungle	4	2 5	55
Claimant—M. T. Marshall of Wanduramba.						
5	Galpothekanda or Galapatakanda	L. G. Juwanis of Lelwala	Garden Plantation	0	0 28	50 52.50
Preliminary plan 11,472. Village—Unanwitiya. Claimant—Crown.						
1	Barawamulla	K. G. Seneris of Unanwitiya	Low jungle	1	0 19	52.50
2	Do.	do.	do.	0	0 29	—*
Claimant—W. G. D. Munasinghe.						
3	Barawamullawatta	K. G. Seneris of Unanwitiya	Contains rubber	0	0 27	—*
4	Do.	do.	do. Plantation	0	0 38	50 9

* Reservation (not for sale).

Further information regarding these lands can be obtained from the Government Agent, Southern Province, and their plans from the Surveyor-General.

Colonial Secretary's Office,
Colombo, July 8, 1920.

B. HORSBURGH,
Acting Colonial Secretary.

No. 3,686, S. P.—The Government Agent, Southern Province, will on Tuesday, September 7, 1920, at 1 P.M., at his office in Galle Kachcheri, put up to auction, for sale or settlement, or will otherwise dispose of the under-mentioned portions of Crown land, in accordance with the regulations of Government regarding land sales. Thirty-three allotments of land situated in the Hinidum pattu division of the Galle District of the Southern Province.

Lot.	Name of Land.	Final village plan 488. Village—Panangala. Claimant—Crown. Name of Applicant.	Description.	Extent.		Upset price per acre, Rs.
				A.	R. P.	
20AQ	Muruthaowitagodda	Nariyagama Radage Johanis of Panangala	Low jungle	0	3 31	20
20AR	Kohuandolahena	P. W. A. Andris de Silva of Panangala	do.	0	2 31	16
20AT	Kannaliyeokandegoda	Neluwe Karya Karanage Justina of Panangala	Patana	0	2 24	15
20AU	Kannaliyeokandegoda	Claimant—P. A. H. Andris, Forest Guard. Neluwe Karya Karanage Justina of Panangala	Rubber (removed)	0	0 11	15
121S	Porapannagodda	Claimant—Crown. P. B. Amaris of Panangala	Patana	0	3 35	15
Final village plan 491. Village—Opata. Claimant—Crown.						
128C	Galpottegodahehena	Vidana Patiranage Cornelis of Opata	Chena	1	1 1	17.50
1AE	Kohilawilegodella	Diddenipota Matarage Siyadoris of Opata	do.	1	0 6	15
1AF	Gurubaulagodella	do.	do.	0	3 9	15
Final village plan 492. Village—Wirapura. Claimant—Crown.						
7M	Suwandiranwala	Don Pintheris Rubasingha of Wirapane	Chena	0	1 30	15
7N	Bowitiyawilatenna	Wirapane Rubasinha Nonababa	Jungle	1	0 1	15
4AM	Ketalangamoderamullagodella	J. L. Cornelis of Liama in Weligam korale	Chena	1	3 38	20
Final village plan 483. Village—Tawalama. Claimant—Crown.						
IX	Berawagedera-atura	Gunwatte Korale Hewage Hinni Appu of Habarakada	Chena	1	0 10	15
144S	Talangallegedarawatta	Pussewelage Emanis of Tawalama	do.	0	3 39	15

Lot.	Name of Land.	Name of Applicant.	Description.	Extent.		Upset price per acre, Rs.
				A.	R. P.	
Final village plan 489. Village—Talangalla. Claimant—Crown.						
2M	Gonnagaha-anduwatpitakebella	Haputantiri Gamage Andris of Talangalla	Chena	0	3 39	15
2N	Gonagahawattaokanda	do.	do.	1	0 28	15
50C	Angurumasпитаokandedeniya	Wanasinha Dineris of Talangalla	do.	1	0 5	15
83D1	Badahelagodella	Wanasinha Andris of Talangalla	do.	0	3 37	15
106G1	Pahalaetikiriawatta	Mutuhettygamage Oraliyas of Talangalla	Native garden Plantation	0	3 35	15 3
106M	Do.	do.	do.	0	0 14	—*
106L	Kokatiyawalagodella	Vidana Patiranage Cornelis of Talangalla	Chena	1	0 8	15
Final village plan 484. Village—Hiniduma. Claimant—Crown.						
485E	Waturawekele	G. Jamis de Silva	Jungle and patana	0	3 31	60
485F	Do.	G. Yakonis	Jungle	0	2 21	60
485Q	Vitanagedarawatta-addaragodella	Adirian de Silva Wickremaratna of Hiniduma	Low jungle	2	0 31	20
Final village plan 476. Village—Galagodagama. Claimant—Crown.						
11AY	Sapugahahena	Don Pedris Edirisinghe of Embalagedara	Chena	7	2 22	15
Final village plan 472. Village—Batuwangala. Claimant—Crown.						
34B	Suduwelawedeniyaihalakebella	Ernolis Rubasin Gunawardena of Neluwa	Deniya	2	0 26	15
Final village plan 525. Village—Eppala. Claimant—Crown.						
146C	Ihala Embullvitaladeniya kumbura	or P. Z. Francis	Paddy field	2	3 24	20
Final village plan 35. Village—Dewalegama. Claimant—Crown.						
35½	Hiwalgalgodadeniya	(1) Dellakkada Liyanage Cornelis de Silva Jayatileka, (2) Borala-galagamage Edonis, both of Deltuwa	Deniya	0	3 35	15
35½A	Hiwalgalgodadeniya	Claimants—D. L. Don Davith and others of Dewalegama. (1) Dellakkada Liyanage Cornelis de Silva Jayatileka, (2) Borala-galagamage Edonis, both of Deltuwa	Paddy	0	0 12	15
Final village plan 470. Village—Mawitigama. Claimant—Crown.						
76U1	Pelappuwegodella	Gigarawagamage Simon of Mawitigama	Chena	1	0 21	15
182	Hettigederahenedeniya	do.	Paddy field	0	0 12	—†
183	Hettigederahenawatta	do.	Garden	0	1 6	—†
76U2	Pelappuwegodella	Mawitigamage Carolis of Mawita	Chena	1	3 5	15
181	Hettigederahenedeniya	do.	Paddy field	0	0 11	—†

* Lot No. 106M in final village plan 489 will be sold with lot No. 106G1.

† Lots Nos. 182 and 183 in final village plan 470 will be sold with lot No. 76U1.

‡ Lot No. 181 in final village plan 470 will be sold with lot No. 76U2.

Further information regarding these lands can be obtained from the Government Agent, Southern Province, and their plans from the Surveyor-General.

Colonial Secretary's Office,
Colombo, July 9, 1920.

B. HORSBURGH,
Acting Colonial Secretary.

No. 3,687, S. P.—The Government Agent, Southern Province, will on Thursday, September 16, 1920, at 1 P.M., at his office in Galle Kachcheri, put up to auction, for sale or settlement, or will otherwise dispose of, the under-mentioned portions of Crown land, in accordance with the regulations of Government regarding land sales. Thirty-eight allotments of land situated in the Bentota-Walallawiti korale division of the Galle District of the Southern Province.

Lot.	Name of Land.	Name of Applicant.	Description.	Extent.		Upset price per acre, Rs.
				A.	R. P.	
Preliminary plan 11,041. Village—Goluwamulla. Claimant—B. V. Pichoris.						
5	Imbulapitiyewatta-addarawatta	J. M. Alles of Ward place, Colombo	Contains coconut Plantation	0	1 37	60 7
Claimant—O. G. Noris.						
7	Kitulgahadeniyakumbura	J. M. Alles of Ward place, Colombo	Paddy field	0	0 11	60
Preliminary plan 11,055. Village—Yatagala. Claimant—H. Amiso, Oisi, and Babanda.						
1	Yatagalawela	Tommayahakuru Nadaris	Paddy field	0	2 30	50
Claimant—T. H. Nadoris.						
3	Punchiambagahaudumulla	Tommayahakuru Nadaris	Paddy field	1	0 16	50
Claimant—H. H. Meida.						
5	Galpottewela-addarawatta	Tommayahakuru Nadaris	Contains coconut Plantation	0	1 20	50 82.75
Claimant—T. H. Nadoris.						
7	Galpottewela-addarawatta	Tommayahakuru Nadaris	Contains coconut	2	0 1	50
Preliminary plan 11,374. Village—Goluwamulla. Claimant—Crown.						
1	Annasigalgodakele	O. K. Don Petin Karunaratna of Goluwamulla	Low jungle	1	0 7	51
Preliminary plan 11,378. Village—Mattaka. Claimant—Crown.						
2	Hatavilekanda-addara or Mattak-kandekaratura	M. G. Sediris Appu of Mattaka	Chena	1	0 3	50

Lot.	Name of Land.	Preliminary plan 11,386. Village—Poddiwala. Name of Applicant.	Claimant—Crown. Description.	Extent.		Upset price per acre, Rs.
				A.	R. P.	
1	Olagodadeniya	Marakandehewage Dionis of Poddiwala	Deniya	0	3 28	60
2	Olagodadeniya	Claimant—M. H. Dionis.	Paddy field	0	0 13	60
1	Dikhenepolleuwa	Preliminary plan 11,390. Village—Pitigala. J. P. Mendis of Pitigala	Claimant—Crown. Jungle	1	0 0	102.50
1	Gedaragawapattiya	Preliminary plan 11,430. Village—Metiwiliya. W. A. Themis of Metiwiliya	Claimants—W. P. Amaris of Metiwiliya and two others. Contains rubber Plantation	0	0 12	60 106
2	Kosingalawatta-addaradeniya or Gedaragawapattiya	Claimant—W. A. Themis of Metiwiliya. W. A. Themis of Metiwiliya	Garden Plantation	0	1 25	60 17.30
3	Gorakagahawatta	Claimant—W. P. Amaris. W. A. Themis of Metiwiliya	Garden Plantation	2	0 24	60 88.75
1	Horaketiyehenewatta	Preliminary plan 11,451. Village—Mawadagala. P. A. Adirian Sinno of Batuwanhena	Claimant—P. A. Adirian Sinno. Contains rubber Plantation	0	1 4	50 168
2	Horaketiyehenedeniya	Claimant—Crown. P. A. Adirian Sinno of Batuwanhena	Deniya	0	3 36	50
3	Davatagahamanana	Claimant—P. A. Pioris of Batuwanhena. P. A. Adirian Sinno of Batuwanhena	Garden	0	1 7	50
1	Hikgahawitiyekele	Preliminary plan 11,481. Village—Gonagala. T. W. Munasinghe	Claimant—Crown. Low jungle (not for sale)	0	0 35	—*
3	Okandaudumullehena	Claimant—Nil. T. W. Munasinghe	Contains rubber (not for sale)	—	—	—†
4	Thanahena	Claimant—H. Uris Sinno. T. W. Munasinghe	Garden Plantation	0	0 22	100 7.50
5	Minuwanhena	Claimants—H. Porolis and W. A. Arnolis Appu. T. W. Munasinghe	Contains rubber Plantation	0	0 22	100 14
6	Alakandeudumulla	Claimant—H. S. Abeyratna. T. W. Munasinghe	Contains cinnamon Plantation	0	1 19	100 65.60
7	Minuwanhena	Claimant—Crown. T. W. Munasinghe	Garden	0	0 8	100
8	Alakandeudumulla	Claimant—W. S. Goonetilleka. T. W. Munasinghe	Contains rubber Plantation	0	0 21	100 10
9	Do.	do.	Contains rubber Plantation	0	0 7	100 8
10	Hikgahawetiyekele	Claimant—Crown. T. W. Munasinghe	Low jungle (not for sale)	0	0 6	—*
11	Minuwandeniyekele	do.	do.	0	0 9	—*
12	Minuwandeniyeuwatta	Claimant—K. A. Siyaneris Appu. T. W. Munasinghe	Contains coconut Plantation	0	0 23	100 10
13	Minuwandeniyekele	Claimant—Crown. K. A. Siyaneris Appu	Low jungle	1	0 23	100
14	Hikgahawetiyeuwatta	Claimant—K. A. Siyaneris Appu. K. A. Siyaneris Appu	Garden Plantation	0	1 20	100 27
15	Hikgahawetiyeuwatta	Claimant—Crown. K. A. Siyaneris Appu	Contains coconut (not for sale)	0	0 6	—*
1	Nugagodamanana alias estate	Preliminary plan 11,482. Village—Igala. J. A. Ponnasamy of Elpitiya	Claimants—Messrs. Boustead Bros., Colombo. Contains rubber Plantation	0	0 18	100 180
2	Do.	do.	do. Plantation	0	0 12	100 100
3	Nugagodadeniya	Claimant—G. Hinni Appu of Igala. J. A. Ponnasamy of Elpitiya	Paddy field	1	0 12	50
4	Nugagodamanana	Claimant—Crown. J. A. Ponnasamy of Elpitiya	Chena	6	0 34	100
5	Igalkanda-addaramanana alias Nugagodamanana	do.	Manana (not for sale)	0	0 30	—*
6	Nugagodamanana alias estate	Claimants—Messrs. Boustead Bros., Colombo. J. A. Ponnasamy of Elpitiya	Contains rubber Plantation	0	0 6	100 60
7	Do.	do.	Contains rubber Plantation	0	0 14	100 140

Lot.	Name of Land.	Claimant—Crown. Name of Applicant.	Description.	Extent.			Upset price per acre, Rs.
				A.	R.	P.	
8	Igalkanda-adda amana Nugagodamanana	J. A. Ponnasamy of Elpitiya	Manana	0	1	4	100
9	Igalkanda-addaradeniya Nugagodadeniya alias Talawedeniya	Claimant—Mr. J. R. Pullenayagam of Elpitiya. J. A. Ponnasamy of Elpitiya	Paddy field	0	3	26	50
10	Nugagodamanana alias Igalkanda-addaramanana	Claimant—Crown. J. A. Ponnasamy of Elpitiya	Manana	0	1	3	100
11	Igalkanda-addaramanana Mahakumburamanana Nugagodamanana	Claimant—Mr. J. R. Pullenayagam of Elpitiya. J. A. Ponnasamy of Elpitiya	Low land	1	3	12	100
12	Nugagodamanana alias Igalkanda-addaramanana	Claimant—Crown. Rev. Father G. van Austip, S.J.	Chena	1	1	10	100

* Reservation.

† Land unclaimed by Crown.

Further information regarding these lands can be obtained from the Government Agent, Southern Province, and their plans from the Surveyor-General.

Colonial Secretary's Office,
Colombo, July 8, 1920.

B. HORSBURGH,
Acting Colonial Secretary.

No. 3,688, S. P.—The Assistant Government Agent, Matara, will on Saturday, September 4, 1920, at 11 A.M., at his office in Deniyaya Resthouse, put up to auction, for sale or settlement, or will otherwise dispose of, the under-mentioned portions of Crown land, in accordance with the regulations of Government regarding land sales. Three allotments of land situated in the Morawak korale division of the Matara District of the Southern Province.

Lot.	Name of Land.	Name of Applicant.	Description.	Extent.			Upset price per acre, Rs.
				A.	R.	P.	
Final village plan 6. Village—Pitabeddera.							
4	Yahrlawilahena ..	Dr. Thambipillai	Chena	42	2	0	55
4 I	Horakandawila ..	do.	Deniya	1	3	12	50
Final village plan 2. Village—Moragala.							
m 3½	Annasigashena ..	Mr. M. S. Furlong	Jungle	42	0	20	55

Further particulars regarding these lands can be obtained from the Assistant Government Agent, Matara, and plans of them from the Surveyor-General.

Colonial Secretary's Office,
Colombo, July 10, 1920.

B. HORSBURGH,
Acting Colonial Secretary.

No. 3,689, S. P.—The Government Agent, Southern Province, will on Thursday, September 23, 1920, at 1 P.M., at his office in Galle Kachcheri, put up to auction, for sale or settlement, or will otherwise dispose of, the under-mentioned portions of Crown land, in accordance with the regulations of Government regarding land sales. Four allotments of land situated in the Wellaboda pattu division of the Galle District of the Southern Province.

Preliminary plan 6,115. Village—Malawenna. Claimant—Mr. C. D. S. Wijenayaka of Metiwala.

Lot.	Name of Land.	Name of Applicant.	Description.	Extent.			Upset price per acre, Rs.
				A.	R.	P.	
15776	Wedanduwwa	—	Contains cinnamon	1	1	4	100
Preliminary plan 11,082. Village—Malawenna. Claimant—Crown.							
1	Rommadakumburegoda or Wedanduwekele	K. Wijenayaka of Metiwala	High jungle	1	3	34	80
3	Do.	do.	do.	1	3	37	80
Preliminary plan 11,337. Village—Malawenna. Claimant—Mr. C. D. S. Wijenayaka of Metiwala.							
2	Wedanduwwawatta	—	Garden Plantation	1	0	1	50 10

Further information regarding these lands can be obtained from the Government Agent, Southern Province, and their plans from the Surveyor-General.

Colonial Secretary's Office,
Colombo, July 13, 1920.

B. HORSBURGH,
Acting Colonial Secretary.

No. 3,690, S. P.—The Government Agent, Southern Province, will on Tuesday, September 21, 1920, at 1 P.M., at his office in Galle Kachcheri, put up to auction, for sale or settlement, or will otherwise dispose of, the under-mentioned portions of Crown land, in accordance with the regulations of Government regarding land sales. Nine allotments of land situated in the Gangaboda pattu division of the Galle District of the Southern Province.

Lot.	Name of Land.	Name of Applicant.	Description.	Extent.			Upset price per acre, Rs.
				A.	R.	P.	
Preliminary plan 11,216. Village—Pataweliwitiya.							
1	Lenamalelakanda Lenamawalakenakaratura	M. G. Hinneris of Pataweliwitiya	High jungle	1	1	33	45
4	Mudubenkandakaratura	do.	do.	2	0	5	45
Preliminary plan 11,355. Village—Pahala Lelwala.							
1	Kumbalamalahena	Abraham Abewardena of Watawala	Scrub jungle	0	3	21	65
3	Mussendapotakumburagoda	do.	do.	27	1	1	65
Preliminary plan 11,367. Village—Rekadehena in Waduveliwitiya.							
1	Kirimetiwelagodabedda Keenawitiwalakele	B. G. Deonis de Silva of China garden, Galle	Low jungle	1	0	0	45

		Preliminary plan 11,383. Village—Baddegama South.		Extent.		Upset price	
Name of Land.		Name of Applicant.		A. R. P.		per acre, Rs.	
			Description.				
1	Pambehenaheedda	G. D. Jayasundera of Fort, Galle	Jungle	11	3	29	70
2	Heendeniyakandaowilana <i>alias</i> Pambehenekanda	do.	Native garden	1	0	14	60
		Preliminary plan 11,397. Village—Ihala Keembiya.					
1	Keembikanda <i>alias</i> Gulane- kanda and Warakapiti- kanda	John Peter de Silva Adihetty of Akmimana	Jungle	11	0	38	75
	Do.	do.	Jungle	0	1	37	—*
		Preliminary plan 11,425. Village—Ihala Lelwala.					
1	Orueddadola Ihalakanda	John Peter de Silva Adihetty of Akmimana	Jungle	11	0	28	57.50

* Reservation (not for sale).

Further information regarding these lots can be obtained from the Government Agent, Southern Province, and their plans from the Surveyor-General.

Colonial Secretary's Office,
Colombo, July 14, 1920.

B. HORSBURGH,
Acting Colonial Secretary.

No. 3,691, S. P.—The Government Agent, Southern Province, will on Thursday, September 9, 1920, at 1 P.M., at his office in Galle Kachcheri, put up to auction, for sale or settlement, or will otherwise dispose of, the under-mentioned portions of Crown land, in accordance with the regulations of Government regarding land sales. Six allotments of land situated in the Gangaboda pattu division of the Galle District of the Southern Province.

		Preliminary plan 11,417. Village—Urala. Claimant—Crown.		Extent.		Upset price	
Name of Land.		Name of Applicant.		A. R. P.		per acre, Rs.	
Lot.			Description.				
1	Kothegodakanda or Kote- godakanda	—	High jungle	0	2	21	—*
2	Do.	Mr. Charles Edward Dias of Galle	do.	7	3	26	60
		Claimant—Mr. Charles Edward Dias of Galle.					
3	Kothegodakanda Kotegodakanda	Mr. Charles Edward Dias of Galle	Contains rubber Plantation	0	2	6	50 3.60
		Claimant—Crown.					
4	Kothegodakanda Kotegodakanda	Mr. Charles Edward Dias of Galle	High jungle	0	1	10	—*
5	Do.	do.	do.	0	1	0	—*
6	Do.	do.	Contains rubber	0	0	20	—*
		Claimant—C. E. Mohotti.					
7	Kothegodakanda Kotegodakanda	Mr. Charles Edward Dias of Galle	Contains rubber Plantation	0	2	3	50 21
		Preliminary plan 11,470. Village—Lelwala Ihala. Claimant—Crown.					
1	Hindapotdeniyekele <i>alias</i> Heendeniyegodabedda	Mr. Charles Edward Dias of Galle	Low jungle	5	1	29	60
2	Do.	do.	do.	0	0	30	—*
		Claimant—G. Deonis.					
3	Hindapotdeniyewatta	Mr. Charles Edward Dias of Galle	Garden Plantation	0	1	33	55 11.50
		Village—Urala. Claimant—Crown.					
4	Hindapotdeniyewatta	Mr. Charles Edward Dias of Galle	Native garden	0	0	5	—*
5	Do.	do.	Contains tea	0	0	22	—*
6	Do.	do.	Contains rubber	0	0	2	—*
7	Do.	do.	Contains tea	0	0	10	—*
		Village—Lelwala Ihala.					
8	Hindapotdeniyewatta	Mr. Charles Edward Dias of Galle	Low jungle	0	0	4	—*
9	Do.	do.	Contains rubber	0	0	2	—*
		Claimants—G. Deonis and others.					
10	Hindapotdeniyewatta	Mr. Charles Edward Dias of Galle	Contains coconut Plantation	0	1	26	55 38.

* Reservation (not for sale).

Further information regarding these lands can be obtained from the Government Agent, Southern Province, and their plans from the Surveyor-General.

Colonial Secretary's Office,
Colombo, July 14, 1920.

B. HORSBURGH,
Acting Colonial Secretary.

It is hereby notified for general information that the under-mentioned lots advertised for sale on the dates noted against them are hereby withdrawn from their respective sales:—

Preliminary Plan Number.	Lot Number.	Date of Sale.	Number of Land Sale Notice.
11,428	1, 4, 5, 7, and 8	July 15, 1920	3,665
10,876	5 and 10	August 5, 1920	3,670
11,320	3	August 12, 1920	3,679

The Kachcheri,
Galle, July 5, 1920.

R. S. V. POULIER,
for Government Agent.

It is hereby notified for general information that the under-mentioned lots advertised for sale on the dates noted against them are withdrawn from their sale :—

Preliminary Plan Number.	Lot Number.	Date of Sale.
11,055	5	September 16, 1920
11,101	1	August 5, 1920
11,190	1	September 21, 1920

The Kacheheri,
Galle, July 9, 1920.

R. S. V. POULIER,
for Government Agent.

LAND SALES IN THE PROVINCE OF UVA.

No. 1,407, P. of U.—On Friday, August 27, 1920, at 12 noon, the Government Agent for the Province of Uva will put up to auction, at his office in Badulla Kacheheri, the under-mentioned portions of Crown land, on the terms authorized by Government. Twenty-eight allotments of land situated in the Wellawaya, Udukinda, and Wiyaluwa divisions of the Badulla District of the Province of Uva.

Lot.	Name of Land.	Name of Applicant.	Description.	Extent.		Upset price per acre, Rs.
				A.	R. P.	
Preliminary plan 2,071. Village—Kirawanagama in Kandapalla korale of Wellawaya division.						
Claimant—Crown.						
1	Kongahalandekele <i>alias</i> Galgegawamukalana	—	Jungle and forest reservation for ela, oya, and ara	8	0 23	—*
2	Galgegawahena <i>alias</i> Bulugahamulahena <i>alias</i> Rerupattiyahena <i>alias</i> Allugollahena	—	Jungle and forest reservation for ela	0	2 27	—*
Claimant—G. Appuhamy of Galpotuyaya.						
3	Kanattearawa	—	Chena	1	3 29	25
4	Sadakumbura	—	Paddy field	1	3 30	—†
5	Alugollewatta	—	Garden contains jak trees 35 years old and breadfruit trees 30 years old	0	2 37	—†
6	Galpotiyayakumbura	—	Paddy field	10	2 22	—†
7	Galpotiyayawatta	—	Garden contains a few coconut trees 15 years old and a house	0	1 1	35
8	Do.	—	Garden contains a few coconut trees 15 years old	0	0 30	35
9	Galpotiyayakumburedarandawatta	—	Garden contains coconut trees 20 to 50 years old, jak trees, &c., 20 to 50 years old, and 2 houses	0	3 15	—†
Claimant—Crown.						
10	Balipolakapalla	—	Chena, reservation for ela	0	0 27	—*
11	Do.	—	Jungle, reservation for oya and waterfall	2	1 18	—*
Claimant—Katugaha, <i>ex-Ratemahatmaya</i> , and Katugaha, <i>ex-Registrar of Dehiwinipalata</i> .						
13	Mahakumbura	—	Paddy field	1	1 35	—†
Claimant—Crown.						
14	Indigasowita <i>alias</i> Kekewellandakele	—	Jungle, reservation for ara	1	2 10	—*
Claimant—Eriyakandure Suduhakura.						
15	Bokkeheneerawa	—	Paddy field	0	2 23	—†
Claimant—D. Amangira.						
16	Ketapolehena	—	Chena	0	1 6	40
Claimant—Crown.						
17	Ketapolehena <i>alias</i> Tikiriarawa	—	Chena and jungle, cattle track and reservation	0	1 14	—*
18	Kekewellandamukalana <i>alias</i> Etnagahinna	—	Jungle, forest and patana, cattle track and reservation	1	2 33	—*
22	Tikiriarawa <i>alias</i> Ketapolehena <i>alias</i> Kekewellandemukalana	—	Jungle and forest reservation for spring and ara	4	3 4	—*
Claimants—D. Amangira of Kiriwanagama and Haramanis of Nikapota.						
23	Tikiriarawa <i>alias</i> Ketapolehena	—	Chena	6	3 31	45
Claimant—Crown.						
24	Tikiriarawa <i>alias</i> Ketapolehena <i>alias</i> Namullehena	—	Jungle, reservation for ara	3	2 14	—*
25	Ketapolekele	—	Jungle, reservation for Gansabhawa road	0	0 22	—*
Preliminary plan 2,089. Village—Pahala Alagolla in Medapalata korale of Udukinda division.						
1	Nugatalawa-arawahena	Nugatatalawattegedera Appuwa	Chena	0	2 0	100
Preliminary plan 2,066. Village—Boralanda in Dambawinipalata korale of Udukinda division.						
1	Asweddumepatana <i>alias</i> Gedera-kumburepatana	Asweddumegedera Mudalihami of Boralanda	Patana	0	0 30	45
2	Do.	do.	do.	0	1 17	45
3	Do.	—	Patana, reservation for footpath	0	0 10	—*
4	Do.	—	Patana, reservation for ela	0	0 5	—*

Lot.	Name of Land.	Name of Applicant.	Description.	Claimant—Crown.	
				Extent.	Upset price
				A. R. P.	per acre, Rs.
3o	Alugodehena	Mr. L. B. Meegahawela	Chena, partly converted into a paddy field	1 0 8	28
3p	Do.	—	Chena, reservation for spring and Gansabhawa road	0 0 35	—*

* To be reserved (not for sale).

† Certificate of quiet possession.

Further information regarding the above lands can be obtained from the Government Agent, Province of Uva, and their plans from the Surveyor-General.

Colonial Secretary's Office,
Colombo, July 13, 1920.

B. HORSBURGH,
Acting Colonial Secretary.

No. 1,408, P. of U.—The Government Agent for the Province of Uva will on Friday, August 27, 1920, at 12 noon, at his office in Badulla Kachcheri, put up to auction, for sale or settlement, or will otherwise dispose of, the under-mentioned portions of Crown land, in accordance with the regulations of Government regarding land sales. Forty-five allotments of land situated in the Buttala, Udukinda, and Wellawaya divisions of the Badulla District of the Province of Uva.

Lot.	Name of Land.	Name of Applicant.	Description.	Claimant—Crown.	
				Extent.	Upset price
				A. R. P.	per acre, Rs.
1I	Moragammaneheneyaya	—	Chena, reservation for road	4 0 0	—*
1J	Do.	—	Chena, reservation for stream	4 1 33	—*
1K	Do.	—	do.	2 3 20	—*
1L	Do.	—	Chena, new road	2 0 0	—*
1M	Do.	—	Chena, reservation for aar	10 0 25	—*
1B1	Yakinniyapitiyehena	—	Chena, reservation for road	5 2 36	—*
1B2D	Do.	—	Chena, reservation for aar	0 2 5	—*
1B3B	Godahena	—	do.	9 1 0	—*
1B3C	Do.	—	do.	0 1 12	—*
1B3D	Do.	—	do.	0 2 0	—*
1B3E	Do.	—	Chena, reservation along path	0 0 22	—*
1B3F	Do.	—	do.	0 0 11	—*
1B4	Tennehena	—	Chena, reservation for road and footpath	4 0 10	—*
1B5	Do.	—	Chena, reservation for footpath	0 2 0	—*
1B6B	Do.	—	Chena, reservation for aar	7 3 10	—*
1B6C	Do.	—	do.	0 2 28	—*
1B6D	Do.	—	do.	2 2 10	—*
1B6A1	Buthsaranapitiyehenyaya	—	do.	1 0 20	—*
1B7	Yakinniyapitiyehena	—	Chena, reservation for footpath	1 1 0	—*
1B8	Yakinniyapitiyehenyaya	—	Chena reservation for stream	3 0 15	—*
1B9	Do.	—	do.	2 1 20	—*
1B10	Godahena	—	do.	3 3 0	—*
1B11	Tennehena	—	do.	3 3 16	—*
1B12	New Road	—	New road	3 0 0	—*
1B13	Do.	—	do.	1 1 0	—
1B16	Polgaswattehenyaya	—	Chena, reservation for aar	19 0 20	—*
1B17	Do.	—	Chena, reservation for ela	0 3 0	—*
2D	Kudugalamukalana	—	Forest, reservation for aar	2 1 3	—*
6C	Do.	—	do.	0 1 28	—*
12A	Pahalagedarahena	—	Chena, reservation for aar	0 1 12	—*

Claimant—Crown land (encroached upon by Lindanpitiyegedera Ukku Banda).

1B2A1	Lindanpitiyewatta <i>alias</i> Kahatagahayaya	Lindanpitiyegedera Ukku Banda	Chena and native garden contains betel, plantain trees, lime trees, orange trees, and a mud hut	2 0 5	40
-------	---	-------------------------------	---	-------	----

Claimant—Crown.

1B2A2	Lindanpitiyeyaya	—	Chena, reservation for main road and footpath	0 1 7	—*
-------	------------------	---	---	-------	----

Final village plan 192. Village—Udakendagolla in Dambawinipalata korale of Udukinda division.

Claimant—Crown.					
1A	Naibunnewatta	Welihinnegedera Puncheda	Chena	2 3 5	40
1C	Kambokka-agalehena	Naibunnegedera Giravi	do.	0 2 2	35

Preliminary plan 1990. Village—Gawaranmana, in Udalapalata korale of Udukinda division. Claimant—Crown.

1	Nilelletenna	Mr. D. N. Jayawardena	Chena 1 to 15 years old	3 3 4	40
2	Nilelletennepatana	do.	Patana containing scattered scrub	0 3 29	40
3	Nilelletenna	do.	Chena 1 year old	0 1 31	40

Preliminary plan 2,051. Village—Sudupanawela in Wellawaya korale of Wellawaya division. Claimant—Crown.

1	Kirawanagodella	Punchi Singho Dissanayaka of Welara	Chena	2 1 10	75
2	Do.	—	Chena, reservation for road access	0 0 11	—*
3	Alutwelabedda	—	Chena, reservation for Kirindioya	0 3 12	—*
4	Do.	Punchi Singho Dissanayaka	Chena	5 0 21	60
5	Alutwelawatta	Claimant—Crown land (encroached upon by Punchi Singho Dissanayaka)	Garden contains 6 coconut trees and 1 plantain bush	0 1 16	75

Lot.	Name of Land.	Name of Applicant.	Description.	Claimant—Crown.		Upset price per acre, Rs.
				Extent.	A. R. P.	
6	Alutwelabedda	Punchi Singho Dissanayaka	Chena	10	0 8	45
7	Do.	—	Chena, reservation for channel	1	1 4	—*
10	Do.	—	Chena, reservation for road access	0	0 21	—*

* To be reserved (not for sale).

Further information regarding the sale of the above lands can be obtained from the Government Agent, Province of Uva, and their plans from the Surveyor-General.

Colonial Secretary's Office,
Colombo, July 13, 1920.

B. HORSBURGH,
Acting Colonial Secretary.

No. 1,409, P. of U.—On Thursday, August 26, 1920, at 12 noon, the Government Agent for the Province of Uva will put up to auction, at his office in Badulla, the under-mentioned portions of Crown land, on the terms authorized by Government. Two allotments of land situated in the Wellawaya division of the Badulla District of the Province of Uva.

Lot.	Name of Land.	Name of Applicant.	Description.	Claimant—Crown.		Upset price per acre, Rs.
				Extent.	A. R. P.	
8	Alutwelabedda	Punchi Singho Dissanayaka of Weligara	Chena	1	0 19	50*
9	Godakumbura	—	Paddy field	1	0 35	65*

* These lots will be sold subject to an irrigation rate of Rs. 2 per acre per annum. This rate shall be subject to revision by Government at any time.

Further information regarding the above lands can be obtained from the Government Agent, Province of Uva, and their plans from the Surveyor-General.

Colonial Secretary's Office,
Colombo, July 14, 1920.

B. HORSBURGH,
Acting Colonial Secretary.

No. 1,410, P. of U.—On Thursday, August 26, 1920, at 12 noon, the Government Agent for the Province of Uva will put up to auction, at his office in Badulla Kachcheri, the under-mentioned portions of Crown land, on the terms authorized by Government. Twenty-eight allotments of land situated in the Wiyaluwa, Udukinda, and Wellassa divisions of the Badulla District of the Province of Uva.

Lot.	Name of Land.	Name of Applicant.	Description.	Claimant—Crown.		Upset price per acre, Rs.
				Extent.	A. R. P.	
2	Kotaerapuyaya Bangalapitiya	(1) B. Siyatu, (2) S. J. M. G. B. Taldena and others	Forest	25	3 33	35
Preliminary plan 2,079. Village—Nugatalawa in Udapalata korale of Udukinda division. Claimant—Crown.						
1	Girambeapatana	—	Chena, reservation for road	0	0 30	—*
2	Do.	Ana Puna Kadiravelu of Welimada	Chena	2	3 29	45
3	Do.	do.	do.	0	2 15	45
4	Do.	—	Chena, reservation for Gansabhawa road	0	1 10	—*
Final village plan 19. Village—Kinigama in Mahapalata korale of Udukinda division. Claimant—Crown land, encroached upon by Ratmetiyegedara Kiri Menika.						
106A	Ratmetiyepatana Naralandepatana	Ratmetiyegedara Kiri Menika	Contains tea 5 years old	0	1 32	390
Claimant—Crown.						
106B	Ratmetiyepatana Naralandepatana	—	Patana and road	0	0 12	—*
Claimant—Crown land, encroached upon by Ratmetiyegedara Kiri Menika.						
106B1	Ratmetiyepatana Naralandepatana	Ratmetiyegedara Kiri Menika	Contains tea 5 years old	0	0 34	390
106B2	Do.	do.	do.	0	0 5	390
Claimant—Crown.						
106G	Ratmetiyepatana Waralwattepatana	—	Footpath	0	0 3	—*
Claimant—Crown land, encroached upon by Ratmetiyegedara Kiri Menika.						
106H	Ratmetiyepatana Waralwattepatana	Ratmetiyegedara Kiri Menika	Contains tea 5 years old	0	1 35	390
106I	Do.	do.	do.	0	1 0	390
106J	Do.	do.	Contains tea 5 years old and a temporary mud hut	0	1 20	390
106K	Ratmetiyepatana	do.	Contains tea 5 years old	0	0 29	390
Claimant—Crown.						
8CS	Ketaharthinnepatana	Mr. D. D. Abeyasekera	Patana	3	3 39	50
8CT	Do.	—	Patana, reservation for cart road	0	0 35	—*
8A	Kinigamapatana	—	Patana	7	1 20	50
8A1	Tumbawelketiyepatana alias Kinigamapatana	D. C. Kotalawala	do.	4	1 12	50
8A2	Kinigamapatana	Suriyagolle Alutgedara Punchirala	do.	0	3 24	50
Claimant—Crown land, encroached upon by Suriyagolle Alutgedara Punchirala.						
8A3	Huriyagollewatta	Suriyagolle Alutgedara Punchirala	Native garden contains jak and gum trees 3 years old	0	1 37	92.50

Lot.	Name of Land.	Name of Applicant.	Description.	Extent.			Upset price per acre, Rs.
				A.	R.	P.	
8A4	Kinigamapatana <i>alias</i> Tumbawalketiyeapatana	—	Patana, reservation for ela and slip	0	1	8	—*
8A5	Do.	—	do.	0	2	36	—*
8A6	Gansabhawa road	—	Road	0	0	24	—*
8A7	Tumbawalketiyeapatana <i>alias</i> Kinigamapatana	—	Patana, reservation for Gansabhawa road	0	1	22	—*
8A8	Do.	—	do.	0	1	16	—*
8A9	Egoda-arawewatta	—	Native garden, contains plantains 5 years old	0	0	7	70
Preliminary plan 2,026. Village—Kudabadullagammana in Wegam pattu korale of Wellassa division. Claimant—Sudu Banda, Vel-Vidane.							
1	Waturugahawelenewatta <i>alias</i> Aranamunebokka	Pingarawegedara Sudu Banda, Vel-Vidane	Native garden contains 10 old jak trees, a temporary shed, sugar cane, plantains, yams, &c., 2 years old	3	0	31	40
3	Waturugahawelenewatta	do.	Chena	3	0	36	30

* To be reserved (not for sale).

Further information regarding the above lands can be obtained from the Government Agent, Province of Uva, and their plans from the Surveyor-General.

Colonial Secretary's Office,
Colombo, July 14, 1920.

B. HORSBURGH,
Acting Colonial Secretary.

LAND SALES IN THE PROVINCE OF SABARAGAMUWA.

No. 1,022, P. of S.—The Government Agent, Province of Sabaragamuwa, will on Monday, August 30, 1920, at 1 P.M., at his office in Ratnapura, put up to auction, for sale or settlement, or will otherwise dispose of, the under-mentioned portions of Crown land, in accordance with the regulations of Government regarding land sales. Thirty-five allotments of land situated in the Ratnapura District of the Province of Sabaragamuwa.

Lot.	Name of Land.	Name of Applicant.	Description.	Extent.			Upset price per acre, Rs.
				A.	R.	P.	
13A	Kaludiyawalahena, Boraluwehena	—	Chena and low jungle	55	0	15	101
13A1	Nawalehena	—	do.	1	2	0	101
13A2	Do.	—	Ditto (reservation for Gansabhawa path and Nawale-dola). Not to be sold	1	1	2	—
13A3	Nawalehena and Ambagahatennehena	—	Ditto (reservation for Nawale-dola, Nagaha-dola, and Akuraketu-dola). Not for sale	27	1	29	—
13A4	Nawalehena	—	Ditto (reservation for footpath). Not for sale	0	0	32	—
13A5	Do.	—	Chena and low jungle	4	2	7	101
13A6	Ambagahatennehena	—	do.	26	1	28	101
13A7	Do.	—	Ditto (footpath and reservation). Not for sale	1	1	22	—
13A8	Do.	—	Chena and low jungle	95	2	9	101
13A9	Do.	—	Ditto (reservation for Kettawetunu-dola). Not for sale	5	0	14	—
13A10	Do.	—	Ditto (footpath and reservation). Not for sale	0	1	39	—
13A11	Do.	—	Chena and low jungle	2	1	28	101
13A12	Do.	—	do.	76	2	6	101
13BJ	Nawalehena	—	Ditto (reservation for Gallan-dola). Not for sale	1	3	15	—
13BJ1	Do.	—	Chena and low jungle	4	3	4	91
13B	Do.	—	Forest	1	2	5	96
13B1	Do.	—	Ditto (reservation for Gallan-dola and Nagaha-dola). Not for sale	0	1	18	—
13BK	Ambagahatennahena	—	Chena and low jungle (reservation for Gallan-dola and Nagaha-dola). Not for sale	4	2	37	—
13BK1	Do.	—	Chena and low jungle	4	3	32	101
13BK2	Do.	—	Ditto (footpath and reservation). Not for sale	1	3	3	—
13BK3	Do.	—	Chena and low jungle	14	3	22	101
13BK4	Do.	—	do.	0	3	27	101
13BK5	Do.	—	do.	8	1	31	101
13BL	Tennapitahena	—	Chena (reservation for Gallan-dola). Not for sale	4	0	6	—
13BL1	Do.	—	Chena	40	2	15	101
13BL2	Do.	—	do.	42	1	30	101

Lot.	Name of Land.	Name of Applicant.	Description.	Extent.			Upset price per acre, Rs.
				A.	R.	P.	
13BL3	Tennepitahena	..	Chena (reservation for Gansabhawa path). Not for sale	2	2	8	—
13BL4	Do.	..	Chena ..	19	3	22	101
13BL5	Nawalahena	..	do. ..	9	0	27	101
13BL6	Do.	..	Ditto (reservation for Gansabhawa path and Nawala-dola). Not for sale	2	0	38	—
13BL8	Elibodakanda	..	Chena ..	4	2	3	101
13BL9	Tennapitahena	..	Ditto (reservation for Akuraketu-dola). Not for sale	11	3	13	—
13BL10	Ambagahatennahena	..	Chena ..	8	1	13	101
13BL12	Tennapitahena	..	Ditto (reservation for Galgoda-dola). Not for sale	3	0	27	—
13D	Ambagahatennahena	..	Chena ..	0	0	31	101
13D1	Do.	..	Ditto (reservation for Kettawetuna-dola). Not for sale	0	0	9	—
50	Kottagodamukalana	..	Forest ..	108	2	15	126
50E	Kottagodawatta	..	Ditto (reservation for footpath and Niri- elli-ganga). Not for sale	4	0	4	—
52	Ambagahatennahena	..	Chena and forest ..	71	2	32	131
52B	Do.	..	Ditto (reservations for footpath and Niri- elli-ganga). Not for sale	7	3	20	—
52C	Do.	..	do. ..	0	3	10	—
52D	Do.	..	Forest ..	3	1	22	131
52E	Do.	..	Ditto (reservation for Nagaha-dola). Not for sale	4	1	30	—
52A	Do.	..	Forest ..	37	1	35	131
52A1	Do.	..	Ditto (reservation for Nirielli-ganga). Not for sale	16	0	20	—
52A2	Do.	..	Ditto (reservation for Nagaha-dola). Not for sale	0	1	14	—
53	Nawalahenamukalana	..	Forest ..	24	1	33	146
53B	Do.	..	Ditto (reservation for Gansabhawa path and Gallan-dola). Not for sale	0	1	7	—
53C	Do.	..	do. ..	3	1	0	—
53A	Do.	..	Ditto (reservation for Gallan-dola. &c.) Not for sale	5	2	7	—
53A1	Do.	..	Forest ..	1	1	6	106
53A2	Do.	..	do. ..	9	2	20	106
53A3	Do.	..	do. ..	3	2	22	106
53A4	Do.	..	Ditto (reservation for Nawala-dola). Not for sale	3	1	12	—
53A5	Do.	..	Forest ..	7	3	15	106
1AG	Tuttiripitiyehena, Peela- udadeniyehena, We- bodahena	..	Chena ..	5	0	25	89
13BL7	Elibodakandewatta	..	Encroachment by E. Baba Garden contains jak, kaju, coconut, &c..	0	0	23	131
13BL11	Egodawatta	..	do. .. Native garden	0	3	13	156
50B	Kottagodawatta	..	Encroachment by Mudaliyar J. M. Weerasuriya Rubber 1 year old	0	0	20	206
50C	Do.	..	do. ..	0	0	36	206
50D	Do.	..	do. ..	0	2	34	206

The unplanted lots will be put up to auction "en bloc."

Further information respecting these lands may be obtained from the Government Agent, Province of Sabaragamuwa, and their plans from the Surveyor-General.

Colonial Secretary's Office,
Colombo, July 14, 1920.

B. HORSBURGH,
Acting Colonial Secretary.

No. 1,023, P of S.—The Government Agent, Province of Sabaragamuwa, will on Monday, September 6, 1920, at 1 P.M., at his office in Ratnapura, put up to auction, for sale or settlement, or will otherwise dispose of, the under-mentioned portions of Crown land, in accordance with the regulations of Government regarding land sales. Sixteen allotments of land situated in the Ratnapura District of the Province of Sabaragamuwa.

Lot.	Name of Land.	Name of Applicant.	Description.	Extent.			Upset price per acre, Rs.
				A.	R.	P.	
1	Tebuwanakandurehena	..	Encroachment by N. A. Dingiri- hamy Low jungle	1	3	25	66
2	Do.	..	Encroachment by W. Supra- maniam Garden, contains tea bushes about 8 years old	3	1	38	306
3	Do.	..	do. .. Jungle	0	1	26	81
4	Tebuwanakandurehena <i>alias</i> Egodawatta	..	Encroachment by L. Dingirihamy Native garden, about 2 to 5 years old	0	1	19	81
5	Tebuwanakandura <i>alias</i> Katukendamandiya	..	Chena ..	0	0	23	—*
6	Do.	..	Encroachment by N. A. Dingiri- hamy do.	2	0	21	56

Advance extract No. 4 of block survey preliminary plan 54. Village—Karandana, Kuruwiti korale.

Lot.	Name of Land.	Name of Applicant.	Description.	Extent.			Upset price per acre, Rs.
				A.	R.	P.	
1	Keenagahawilamukalana <i>alias</i> Gammasamhena <i>alias</i> Keengahamukalana	Encroachment by H. Sanchiya and H. Tinnoria	Coconut about 4 years old	3	1	2	106
Preliminary plan 2,906. Village—Hatarabage, Kadawata korale.							
1	Ellehenmadittedegadiyane- hena	Encroachment by K. Ranhawa- diya and P. B. Kirihata	Chena	0	3	8	26
2	Do.	—	do.	0	1	30	—†
Preliminary plan 2,971. Village—Pohorabawa, Kuruwiti korale.							
13	Pohorabawa estate	Encroachment by the Grand Central (Ceylon) Rubber Estates, Ltd.	Rubber 10 to 15 years old	0	0	4	1,500
14	Do.	do.	do.	0	0	21	1,500
15	Do.	do.	do.	0	3	8	1,500
16	Do.	do.	do.	0	0	7	1,500
17	Do.	do.	do.	0	0	16	1,500
18	Do.	do.	do.	0	0	2	1,500
19	Do.	do.	do.	0	0	2	1,500
20	Do.	do.	do.	0	0	16	1,500
Village—Ellawala Thalagama.							
21	Do.	do.	do.	0	0	21	1,500

* Reservation for road (not for sale).

† Reservation for Ellehenmaditte-ara (not for sale).

Further information respecting these lands may be obtained from the Government Agent, Province of Sabaragamuwa, and their plans from the Surveyor-General.

Colonial Secretary's Office,
Colombo, July 14, 1920.B. HORSBURGH,
Acting Colonial Secretary.

No. 1,024, P. of S.—The Government Agent, Province of Sabaragamuwa, will on Monday, September 20, 1920, at 1 P.M., at his office in Ratnapura, put up to auction, for sale or settlement, or will otherwise dispose of, the under-mentioned portions of Crown land, in accordance with the regulations of Government regarding land sales. Seven allotments of land situated in the Ratnapura District of the Province of Sabaragamuwa.

Lot.	Name of Land.	Name of Applicant.	Description.	Extent.			Upset price per acre, Rs.
				A.	R.	P.	
Final village plan 10. Village—Kalalella, Atakalan korale.							
6	Gonatippola	—	Jungle	1	1	0	181
21	Hadugodamukalana	—	Forest	6	2	30	181
29	Pallepitiyadebunnawa- mukalana	—	do.	69	3	20	181
29 C	Do.	—	do.	0	3	27	181
72	Gamagehenekele	—	do.	1	0	29	181
29A	Pallepitiyadebunnawa- mukalana	—	Ditto (reservation for paddy fields, Palle- pitiya-ela, &c.). Not for sale	4	2	23	—
29B	Do.	—	do.	5	3	16	—
Preliminary plan 2,804. Village—Vikiliya, Meda korale.							
1	Loonukelemukalana <i>alias</i> Vikiliyaheennemukalana	—	High jungle with a few forest trees	84	2	16	51
2	Do.	—	Ditto (reservation for minor road and right of way). Not for sale	2	3	22	—
4	Do.	—	do.	1	0	5	—
6	Do.	—	High jungle (reservation for minor road and right of way). Not for sale	1	2	13	—
7	Do.	—	do.	2	0	36	—
9	Panthiyewattchena	—	do.	1	1	11	—
10	Do.	—	High jungle	23	3	24	51
11	Do.	—	Ditto (reservation for stream). Not for sale	3	3	4	—

Further information respecting these lands may be obtained from the Government Agent, Province of Sabaragamuwa, and their plans from the Surveyor-General.

Colonial Secretary's Office,
Colombo, July 14, 1920.B. HORSBURGH,
Acting Colonial Secretary.

LAND SALES BY THE SETTLEMENT OFFICER.

NORTH-CENTRAL PROVINCE.

No. 5,625, S. O.—On Saturday, September 4, 1920, at 12 noon, the Land Settlement Officer will put up for sale or settlement, at Rampatwila, the under-mentioned portions of Crown land, on the terms authorized by Government. Three allotments of land situated in the Elimeda tulana of the Kanadara korale of the Nuwaragam palata division of the Nuwarakalawiya district of the North-Central Province.

Lot.	Name of Land.	Name of Claimant or Applicant.	Description.	Extent.		
				A.	R.	P.
35	Accarawela	(1) Ukkurala, Vel-Vidanage Suddahamy, (2) Pinhami, Vel-Vidanage Ranhami, (3) Ranhamige Appurala, (4) Wannihamige Badderalu, (5) ditto Menikrala, (6) Ranhamige Tikirala, (7) Lekamalage Kapuru Banda, (8) ditto Mutumenika, (9) Seeralage Punchiappu, (10) Kirihamige Appurala, all of Kunnuragama	Paddy	2	0	13

Lot.	Name of Land.	Name of Claimant or Applicant.	Description.	Extent. A. R. P.
45A	Weralakatuwa	(1) Ranhami Aracchillage Kiri Banda, (2) ditto Gunamal Etani, (3) ditto Sinni Etani, (4) Lekamalage Kapuru Banda, (5) Kandatege Malhamy, Fiscal's peon, (6) Kadiratage Suddahamy, peon, (7) Sellatage Badderala, (8) Lekamage Mutu Menika, (9) Seeralage Punciappu, (10) Wanniamige Badderala, (11) Badderalage Nanhami, (12) Bandiralage Ausadahamy, (13) ditto Kapurula, (14) Ranhamige Appurula, (15) Velate Gamaralage Kapurula, (16) Velate Gamaralage Ukku Etani, (17) Ukkuralage Suddahami Vel-Vidane, (18) Kandatege Seerala, (19) Wanniamige Menikrala, (20) Punchiralage Tikiri Etana, (21) Selamburalage Menikrala, (22) Selatage Appurula, (23) Suddahamy, Vel-Vidanage Appuhamy, (24) ditto Bandi Etani, (25) Mudalihamige Punchirala, (26) Malhamige Banda, (27) Wanniamige Punchirala, (28) Yammanthiralage Kiri Etana, (29) Velati Gamaralage Punci Etani	Chena	9 0 13
45B	Weralakatuwa	do.	Chena	9 0 19

Upset price at Rs. 16 to Rs. 50 per acre. Further information regarding these lands can be obtained from the Land Settlement Officer, and plans of them from the Surveyor-General.

Colonial Secretary's Office,
Colombo, July 14, 1920.

B. HORSBURGH,
Acting Colonial Secretary.

No 5,626, S. O.—On Saturday, September 4, 1920, at 12 noon, the Land Settlement Officer will put up for sale or settlement, at Rampatwila, the under-mentioned portion of Crown land, on the terms authorized by Government. An allotment of land situated in the Elimeda tulana of the Kanadara korale of the Nuwaragam palata division of the Nuwara-kalawiya district of the North-Central Province.

Block survey preliminary plan 771.—Kanu-uragama.

Lot.	Name of Land.	Name of Claimant or Applicant.	Description.	Extent. A. R. P.
37	Landa	Crown, applied for by Gamaralage Pinhamy	Chena	4 1 39

Upset price at Rs. 16 to Rs. 50 per acre. Further information regarding this land can be obtained from the Land Settlement Officer, and plan of it from the Surveyor-General.

Colonial Secretary's Office,
Colombo, July 14, 1920.

B. HORSBURGH,
Acting Colonial Secretary.

No. 5,627, S. O.—On Saturday, September 4, 1920, at 12 noon, the Land Settlement Officer will put up for sale or settlement, at Rampatwila, the under-mentioned portions of Crown land, on the terms authorized by Government. Two allotments of land situated in the Elimeda tulana of the Kanadara korale of the Nuwaragam palata division of the Nuwara-kalawiya district of the North-Central Province.

Block survey preliminary plan 778.—Weruppankulama.

Lot.	Name of Land.	Name of Claimant or Applicant.	Description.	Extent. A. R. P.
82	Kongahahena	Crown	Chena	0 2 15
33½	Accaraidama	do.	Paddy	0 1 36

Upset price at Rs. 16 to Rs. 50 per acre. Further information regarding these lands can be obtained from the Land Settlement Officer, and plans of them from the Surveyor-General.

Colonial Secretary's Office,
Colombo, July 14, 1920.

B. HORSBURGH,
Acting Colonial Secretary.

No. 5,628, S. O.—On Saturday, September 4, 1920, at 12 noon, the Land Settlement Officer will put up for sale or settlement, at Rampatwila, the under-mentioned portion of Crown land, on the terms authorized by Government. An allotment of land situated in the Elwe tulana of the Kanadara korale of the Nuwaragam palata division of the Nuwara-kalawiya district of the North-Central Province.

Block survey preliminary plan 749.—Katukeliyawa.

Lot.	Name of Land.	Name of Claimant.	Description.	Extent. A. R. P.
47	Ihalawelapahatkumbura	(1) Appu Naide, (2) Kapuwa, (3) Kinda Muhandirama, (4) Neela, Vel-Vidane	Paddy	2 1 11

Upset price at Rs. 16 to Rs. 50 per acre. Further information regarding this land can be obtained from the Land Settlement Officer, and plan of it from the Surveyor-General.

Colonial Secretary's Office,
Colombo, July 14, 1920.

B. HORSBURGH,
Acting Colonial Secretary.

No. 5,629, S. O.—On Saturday, September 4, 1920, at 12 noon, the Land Settlement Officer will put up for sale or settlement, at Rampatwila, the under-mentioned portion of Crown land, on the terms authorized by Government. An allotment of land situated in the Elwe tulana of the Kanadara korale of the Nuwaragam palata division of the Nuwara-kalawiya district of the North-Central Province.

Block survey preliminary plan 753.—Andaragollewa.

Lot.	Name of Land.	Name of Claimant.	Description.	Extent. A. R. P.
27	Accarawela	Crown, applied for by Undiya Naide	Chena	1 0 7

Upset price at Rs. 16 to Rs. 50 per acre. Further information regarding this land can be obtained from the Land Settlement Officer, and plan of it from the Surveyor-General.

Colonial Secretary's Office,
Colombo, July 14, 1920.

B. HORSBURGH,
Acting Colonial Secretary.

No. 5,630, S. O.—On Friday, September 3, 1920, at 12 noon, the Land Settlement Officer will put up for sale or settlement, at Sinharagama, the under-mentioned portion of Crown land, on the terms authorized by Government. An allotment of land situated in the Andarawe tulana of the Wilachchiya korale of the Nuwaragam palata division of the Nuwarakalawiya district of the North-Central Province.

Lot.	Name of Land.	Name of Claimant.	Description.	Extent.		
				A.	R.	P.
80	Gedaragawa-akkarawela-wedibima	Crown, encroachment by (1) Mudalihamy Vel-Vidanage Appuhamy, Vel-Vidane, (2) Jayaturalage Mudalihamy, (3) ditto Kaluhamy, (4) ditto Tikiri Appu, (5) Kapuralage Ranhamy, (6) Velatage Wannihamy, (7) Tikiralage Pinhamy, (8) Manikralage Wannihamy	Paddy ..	0	2	7

Upset price at Rs. 16 to Rs. 50 per acre. Further information regarding this land can be obtained from the Land Settlement Officer, and plan of it from the Surveyor-General.

Colonial Secretary's Office,
Colombo, July 14, 1920.

B. HORSBURGH,
Acting Colonial Secretary.

No. 5,631, S. O.—On Friday, September 3, 1920, at 12 noon, the Land Settlement Officer will put up for sale or settlement, at Sinharagama, the under-mentioned portions of Crown land, on the terms authorized by Government. Three allotments of land situated in the Andarawe tulana of the Wilachchiya korale of the Nuwaragam palata division of the Nuwarakalawiya district of the North-Central Province.

Lot.	Name of Land.	Name of Claimant.	Description.	Extent.		
				A.	R.	P.
s 126A	Bogahawewela or Purana-wela	Crown, encroachment by Appurala, Vel-Vidanage Sudhamy	Paddy ..	0	0	4
A 127B	Akkarawela	.. Crown, encroachment by M. Punchirala of Ambagahawewa	do. ..	0	0	30
4959B	Do.	.. do.	.. do.	0	0	26

Upset price at Rs. 16 to Rs. 50 per acre. Further information regarding these lands can be obtained from the Land Settlement Officer, and plans of them from the Surveyor-General.

Colonial Secretary's Office,
Colombo, July 14, 1920.

B. HORSBURGH,
Acting Colonial Secretary.

No. 5,632, S. O.—On Friday, September 3, 1920, at 12 noon, the Land Settlement Officer will put up for sale or settlement, at Sinharagama, the under-mentioned portions of Crown land, on the terms authorized by Government. Seven allotments of land situated in the Wilachchiya korale of the Nuwaragam palata division of the Nuwarakalawiya district of the North-Central Province.

Lot.	Name of Land.	Name of Claimant.	Description.	Extent.		
				A.	R.	P.
4	Indiwewawela	(1) Appuralage Menikrала, (2) ditto Naidurala, (3) ditto Banda	Paddy	1	2	25
4A	Do.	.. Ditto Naidurala	do. ..	0	2	33
4B	Do.	.. (1) Menikralage Wannihamy, (2) Menikrала Vidanage Banda	do. ..	0	3	34
5A	Do.	.. Crown, encroachment by (1) Appuralage Menikrала, (2) ditto Naidurala, (3) ditto Banda, all of Bogahawewa	do. ..	0	0	27
5B	Do.	.. Crown, encroachment by Appuralage Naidurala	do. ..	0	0	8
5C	Do.	.. Crown, encroachment by Menikralage Wannihamy and Menikrала Vidanage Banda	do. ..	0	0	23
5D	Do.	.. do.	.. do.	0	0	16

Upset price at Rs. 16 to Rs. 50 per acre. Further information regarding these lands can be obtained from the Land Settlement Officer, and plans of them from the Surveyor-General.

Colonial Secretary's Office,
Colombo, July 14, 1920.

B. HORSBURGH,
Acting Colonial Secretary.

No. 5,633, S. O.—On Friday, September 3, 1920, at 12 noon, the Land Settlement Officer, will put up for sale or settlement, at Sinharagama, the under-mentioned portions of Crown land, on the terms authorized by Government. Four allotments of land situated in the Andarawe tulana of the Wilachchiya korale of the Nuwaragam palata division of the Nuwarakalawiya district of the North-Central Province.

Lot.	Name of Land.	Name of Claimant or Applicant.	Description.	Extent.		
				A.	R.	P.
2B	Linwalalanda	(1) Mudalihamy Vel-Vidanage Velate, (2) Kapurala Vel-Vidanage Kalu Appurala, (3) Wannihamige Kalu Banda, (4) Tikiralage Gunamali Etani, (5) ditto Suddahami	Chena ..	0	3	3
3A	Do.	.. do.	do. ..	0	0	7
4A	Nugagahalanda	.. do.	do. ..	4	1	9
6c	Do.	.. do.	do. ..	0	3	31

Upset price at Rs. 16 to Rs. 50 per acre. Further information regarding these lands can be obtained from the Land Settlement Officer, and plans of them from the Surveyor-General.

Colonial Secretary's Office,
Colombo, July 14, 1920.

B. HORSBURGH,
Acting Colonial Secretary.

No. 5,634, S. O.—On Friday, September 3, 1920, at 1 P.M., the Land Settlement Officer, will put up for sale or settlement, at Anuradhapura Kachcheri, the under-mentioned portions of Crown land, on the terms authorized by Government. Two allotments of land situated in the Galkadawala tulana of the Nuwaragam korale of the Nuwaragam palata division of the Nuwarakalawiya district of the North-Central Province.

Lot.	Name of Land.	Block survey preliminary plan 704.—Elayapattuwa. Name of Claimant or Applicant.	Description.	Extent.	
				A. R. P.	
71	Pahalawelewelkatuwa	Jayawardena Mudalihamy Vel-Vidane of Elayapattuwa	Chena	0	3 17
31c	Nugagahakotuwa	Punchirala Gamaralage Menikrala of Elayapattuwa	Paddy	1	0 10

Upset price at Rs. 16 to Rs. 50 per acre. Further information regarding these lands can be obtained from the Land Settlement Officer, and plans of them from the Surveyor-General.

Colonial Secretary's Office,
Colombo, July 14, 1920.

B. HORSBURGH,
Acting Colonial Secretary.

No. 5,635, S. O.—On Friday, September 3, 1920, at 1 P.M., the Land Settlement Officer, will put up for sale or settlement, at Anuradhapura Kachcheri, the under-mentioned portion of Crown land, on the terms authorized by Government. An allotment of land situated in the Galkadawala tulana of the Nuwaragam korale of the Nuwaragam palata division of the Nuwarakalawiya district of the North-Central Province.

Lot.	Name of Land.	Block survey preliminary plan 704.—Elayapattuwa. Name of Claimant.	Description.	Extent.	
				A. R. P.	
56	Ihalaelapoteaccarawedibima	Crown, encroachment by (1) J. Tikiri Appu, (2) Condosterege Kapuru Banda	Paddy	0	2 24

Upset price at Rs. 16 to Rs. 50 per acre. Further information regarding this land can be obtained from the Land Settlement Officer, and plan of it from the Surveyor-General.

Colonial Secretary's Office,
Colombo, July 14, 1920.

B. HORSBURGH,
Acting Colonial Secretary.

No. 5,636, S. O.—On Saturday, September 4, 1920, at 12 noon, the Land Settlement Officer, will put up for sale or settlement, at Rampatwila, the under-mentioned portion of Crown land, on the terms authorized by Government. An allotment of land situated in the Elimeda ulana of the Kanadara korale of the Nuwaragam palata division of the Nuwarakalawiya district of the North-Central Province.

Lot.	Name of Land.	Block survey preliminary plan 776.—Galmaduwa. Name of Claimant or Applicant.	Description.	Extent.	
				A. R. P.	
37A	Meegahalanda	Seerala Upasakaralage Udayara Vel-Vidane of Galmaduwa	Chena	2	0 0

Upset price at Rs. 16 to Rs. 50 per acre. Further information regarding this land can be obtained from the Land Settlement Officer, and plan of it from the Surveyor-General.

Colonial Secretary's Office,
Colombo, July 14, 1920.

B. HORSBURGH,
Acting Colonial Secretary.

No. 5,637, S. O.—On Saturday, September 4, 1920, at 12 noon, the Land Settlement Officer will put up for sale or settlement at Rampatwila, the under-mentioned portions of Crown land, on the terms authorized by Government. Two allotments of land situated in the Elwe tulana of the Kanadara korale of the Nuwaragam palata division of the Nuwarakalawiya district of the North-Central Province.

Lot.	Name of Land.	Block survey preliminary plan 760.—Rampatwila. Name of Claimant or Applicant.	Description.	Extent.	
				A. R. P.	
21	Welapaulakella	Wannakurala Mohottalage Keerala, Vel-Vidane of Ellewewa	Chena	0	1 15
66	Amunagawalanda	Tittampatani Sumangala Unnanse of Ruwangirikande Pansala in Kokmaduwa	do.	1	2 14

Upset price at Rs. 16 to Rs. 50 per acre. Further information regarding these lands can be obtained from the Land Settlement Officer, and plans of them from the Surveyor-General.

Colonial Secretary's Office,
Colombo, July 14, 1920.

B. HORSBURGH,
Acting Colonial Secretary.

No. 5,638, S. O.—On Friday, September 3, 1920, at 12 noon, the Land Settlement Officer will put up for sale or settlement, at Sinharagama, the under-mentioned portion of Crown land, on the terms authorized by Government. An allotment of land situated in the Pahala Kelegam tulana of the Wilachchiya korale of the Nuwaragam palata division of the Nuwarakalawiya district of the North-Central Province.

Lot.	Name of Land.	Block survey preliminary plan 686.—Mettikewa. Name of Claimant or Applicant.	Description.	Extent.	
				A. R. P.	
69	Accarawela	(1) Punchirilage Jayaturala, (2) ditto Tikiri Banda, (3) Banda Arachchige Dingiri Menika, (4) Lekamalage Kaurala Vedarala, (5) Kirihamige Badderala, (6) Mudalihami Vedaralage Lapi Etani, (7) Lekamalage Menikhami, ex Vel-Vidane, (8) Malinguralage Menikrala, (9) Malhamige Ukku Etani, (10) Appuralage Wannihami, (11) Menikrala Lekamalage Mudalihami, ex Vel-Vidane, (12) Sellatege Punchirala, (13) Punchirilage Ukku Banda, (14) ditto Tikiri Banda, all of Metikewa	Paddy field	0	3 22

Upset price at Rs. 16 to Rs. 50 per acre. Further information regarding this land can be obtained from the Land Settlement Officer, and plan of it from the Surveyor-General.

Colonial Secretary's Office,
Colombo, July 14, 1920.

B. HORSBURGH,
Acting Colonial Secretary.

No. 5,639, S. O.—On Friday, September 3, 1920, at 12 noon, the Land Settlement Officer will put up for sale or settlement, at Sinharagama, the under-mentioned portions of Crown land, on the terms authorized by Government. Two allotments of land situated in the Wilachchiya tulana of the Wilachchiya korale of the Nuwaragam palata division of the Nuwarakalawiya district of the North-Central Province.

Block survey preliminary plan 729.—Ittikulama.				Extent.
Lot.	Name of Land.	Name of Claimant or Applicant.	Description.	A. R. P.
44A	Palugahakotuwa	Aeyatage Kirihamy of Ittikulama	Chena	3 0 3
120A	Kudaittikulamakele	(1) Punchirala Vidanage Suddahami, Vel-Vidane, (2) ditto Kiri Banda, both of Ittikulama	Jungle	3 0 15

Upset price at Rs. 16 to Rs. 50 per acre. Further information regarding these lands can be obtained from the Land Settlement Officer, and plans of them from the Surveyor-General.

Colonial Secretary's Office,
Colombo, July 14, 1920.

B. HORSBURGH,
Acting Colonial Secretary.

LAND ACQUISITION NOTICES.

HAVING been duly directed by the Governor, with the advice of the Executive Council, acting under the provisions of "The Land Acquisition Ordinance of 1876," section 6, to take order for the acquisition of the following lands, required for a public purpose, namely, for Kalawellawa Police Station, to wit :—

Preliminary plan 17,141. Village—Mahagama.				Extent.
Lot.	Name of Land.	Description.	Name of Claimant.	A. R. P.
2	Lunubotukanda	Bare land	K. S. Fernando	0 0 2.3
5	Do.	do.	do.	0 0 0.25

I hereby give public notice, as required by section 7, that the Government proposes to take possession of the lands. All persons interested in the aforesaid lands are hereby required to appear personally or by agent before me at the Kalutara Kachcheri on August 16, 1920, at 10 A.M., and to state the nature of their respective interests in the lands, and the amount and particulars of their claims to compensation for such interests.

Kalutara Kachcheri
July 2, 1920.

T. A. HODSON,
Assistant Government Agent.

HAVING been duly directed by the Governor, with the advice of the Executive Council, acting under the provisions of "The Land Acquisition Ordinance of 1876," section 6, to take order for the acquisition of the following land, required for a public purpose, namely, for the erection of a public latrine, to wit :—

Preliminary plan 11,506. Village—Wellaboda within the Municipal limits of Galle.				Extent.
Lot.	Name of Land.	Description.	Name of Claimant.	A. R. P.
1	Mahannayagewatta	Coconut garden	(1) A. H. Arnolis, (2) A. H. Bastian, (3) A. H. Carlina, (4) A. H. Caronchihamy, (5) A. H. Bebinona and 4 others	0 0 8.7

I hereby give public notice, as required by section 7, that the Government proposes to take possession of the land. All persons interested in the aforesaid land are hereby required to appear personally or by agent before me at Galle Kachcheri on August 6, 1920, at 2 P.M., and to state the nature of their respective interests in the land, and the amount and particulars of their claims to compensation for such interests.

The Kachcheri,
Galle, July 13, 1920.

R. B. HELTINGS,
Government Agent.

HAVING been duly directed by the Governor, with the advice of the Executive Council, acting under the provisions of "The Land Acquisition Ordinance of 1876," section 6, to take order for the acquisition of the following land, required for a public purpose, namely, for the erection of a public latrine, to wit :—

Preliminary plan 11,507. Village—Dewata.				Extent.
Lot.	Name of Land.	Description.	Name of Claimant.	A. R. P.
1	Nawdagewatta	Coconut garden	(1) Jaber Saibo Abdul Jalidu and (2) Kunjibawa Abdul Rahaman of Katugoda	0 0 15.6

I hereby give public notice, as required by section 7, that the Government proposes to take possession of the land. All persons interested in the aforesaid land are hereby required to appear personally or by agent before me at Galle Kachcheri on August 5, 1920, at 2 P.M., and to state the nature of their respective interests in the land, and the amount and particulars of their claims to compensation for such interests.

The Kachcheri,
Galle, July 13, 1920.

R. B. HELTINGS,
Government Agent.