

Ceylon Government Gazette

Published by Authority.

No. 7,118 — FRIDAY, JULY 23, 1920.

Part III. — Lands.

Separate paging is given to each Part in order that it may be filed separately.

	PAGE		PAGE		PAGE
Land Settlement Notices :—		Land Sales by the Government Agents :—		Land Sales by the Settlement Officer :—	
Preliminary Notices ..	1041	North-Western Province ..	—	Northern Province ..	—
Final Orders ..	1057	North-Central Province ..	—	Eastern Province ..	—
Land Sales by the Government Agents :—		Province of Uva ..	—	North-Western Province ..	1076
Western Province ..	—	Province of Sabaragamuwa ..	—	North-Central Province ..	1076
Central Province ..	—	Land Sales by the Settlement Officer :—		Province of Uva ..	—
Southern Province ..	1074	Western Province ..	—	Province of Sabaragamuwa ..	—
Northern Province ..	—	Central Province ..	—	Land Acquisition Notices ..	1077
Eastern Province ..	—	Southern Province ..	—	Land Resumption Notices ..	—

PRELIMINARY NOTICES.

Kurunegala Notice No. 7,569.

Notice under "The Waste Lands Ordinances of 1897, 1899, 1900, and 1903."

TAKE notice that unless within three months from July 23, 1920, the persons, if any, who claim any interest in the lands hereinafter mentioned or in any one or more of such lands or to some interest therein make claim in person or in writing to the said lands or any of them or to some interest therein to H. C. Toller, Esq., Special Officer appointed under section 28 of "The Waste Lands Ordinances of 1897, 1899, 1900, and 1903," at his office at Colombo :

Such Special Officer, in pursuance of the powers vested in him by the said Ordinances, will declare by writing under his hand that the said lands, or such of them as to which not claim has been made, are the property of the Crown.

H. C. TOLLER,
Special Officer.

NOTE.—A claim to a right of way over the said lands or any of them is a claim to an interest in the land or lands.

Description of the Lands referred to.

The following lots situated in the village of Nikapitiya, in the Giratalane korale of the Dewamede hatpattu of the Kurunegala District, in the North Western Province, as described in the annexed diagram :—

Block survey preliminary plan 1,724.

Lot.	Name of Land.	Extent, A. R. P.	Lot.	Name of Land.	Extent, A. R. P.
1 ..	Part of Gansabhawa road	0 1 14	16 ..	Athawetichiyahena ..	9 2 15
2 ..	Hankolawetiya-ela (stream)	0 0 30	17 ..	Ela (stream) ..	0 2 27
3 ..	Godayahahena ..	76 3 4	18 ..	Pahalapitiyahena ..	0 1 8
4 ..	Part of Gansabhawa road	0 0 21	19 ..	Helambahenepillewa, &c.	20 2 12
5 ..	Diwulgahakumbura ..	7 2 6	20 ..	Part of Kadurugaha-ela (stream)	1 2 14
6 ..	Gansabhawa road ..	0 1 33	21 ..	Nagahagodellahena ..	9 1 26
7 ..	Part of Gansabhawa road	0 0 2	22 ..	Part of Kadurugaha-ela (stream)	1 0 19
8 ..	Part of Hankolawetiya-ela (stream)	0 0 11	23 ..	Nagahagodellahena ..	4 0 30
9 ..	Kongahamulahena ..	6 0 30	24 ..	Part of Kolamunu-oya (stream)	2 1 11
10 ..	Diwulgahakumbura ..	0 3 18	25 ..	Pahalapitiyahena (reservation for Kolamunu-oya)	2 1 26
11 ..	Kudurugaha-ela (stream)	2 0 38	26 ..	Ela (stream) ..	0 1 12
12 ..	Wagollahena ..	0 3 29	27 ..	Pahalapitiyahena ..	4 2 1
13 ..	Mirihanpitiyawelapillewa	0 0 14	28 ..	Ela (stream) ..	0 1 2
14 ..	Do.	1 3 9	29 ..	Galakumburapillewa ..	0 1 0
15 ..	Mirihanpitiyawela ..	9 1 29			

Lot.	Name of Land.	Extent, A. R. P.	Lot.	Name of Land.	Extent, A. R. P.
30	Pitabarande-ela (stream)	3 0 30	62	Galakumbura-amuna (water-hole)	0 3 22
33	Athawetichiyahena	0 1 2	63	Mirishena	14 1 19
34	Do.	0 0 14	64	Do.	9 3 4
35	Do.	0 0 10	65	Part of Kolamunu-oya	1 3 34
36	Do.	0 1 34	67	Batalahenapillewa	0 3 19
37	Pitabarandewelapillewa	0 2 2	68	Footpath	0 0 2
38	Ela (stream)	3 2 2	69	Part of Puhu-oya	0 3 16
39	Wagollahena	1 0 28	70	Galpitiyahena	0 3 28
40	Do.	4 2 15	71	Bammagawahena	0 0 22
41	Mirihanpitiyepillewa	1 1 27	72	Ela (stream)	0 1 6
42	Wagollehena	0 3 26	73	Kirimakulahena	11 3 8
43	Do.	13 3 28	74	Kolamunu-oya (stream)	2 1 30
44	Part of Kadurugaha-ela (stream)	1 3 3	75	Kongahamulahena (reservation for Kolamunu-oya)	3 0 14
45	Wagollahena	2 0 35	76	Kongahamulahena	4 2 0
46	Do.	0 0 16	77	Do.	0 3 15
47	Do.	0 0 8	78	Kongahamulahena (reservation for Kolamunu-oya)	0 0 25
48	Do.	0 1 2	79	Bund (reservation for Kolamunu-oya)	0 0 29
49	Ela (stream)	1 3 34	83	Kongahamulahena (reservation for Kolamunu-oya)	13 2 36
50	Wagollahena	5 2 14	84	Part of Kolamunu-oya (stream)	1 1 3
51	Marakiawela	1 0 31	85	Do.	1 0 18
52	Mahawelapillewa	0 2 38	86	Bammagawahena (reservation for Kolamunu-oya)	1 1 17
53	Wagollahena	1 2 10	87	Bund (reservation for Kolamunu-oya)	0 0 36
55	Ela (stream)	0 2 0	88	Kolamunu-oya (stream, part of)	0 2 34
56	Mahawela	2 3 11			
58	Pansalwattahena and Tuntotawala-gawahenyaya	26 0 19			
59	Ela (stream)	0 0 4			
60	Giranewelapillewa	2 0 22			
					313 0 33

and bounded as follows : on the north by the village limit of Madige Anukkane ; on the east by the village limit of Otegama, the part of road from Otegama (the village limit of Otegama), the village limit of Otegama, the part of Kadurugaha-ela, the village limit of Otegama, the part of Kadurugaha-ela (the village limit of Madige Pandawa), the part of Kadurugaha-ela (the village limit of Kotambepitiya) ; on the south by the part of Kolamunu-oya (the village limit of Hiripokuna), the village limit of Hiripokuna, the part of Puhu-oya (the village limit of Hettipola), part of Kolamunu-oya (the village limits of Hettipola and Dolohomuna) ; on the west by the part of Kadurugaha-ela (the village limit of Egodagedara), the part of Kadurugaha-ela (the village limit of Ihalagama Wadakahagala), the part of Monkolawetiya-ela (the village limit of Ihalagama Wadakahagala), the part of road to Madulla (the village limit of Ihalagama Wadakahagala).

NOTE.—The following lots lying within the above-mentioned boundaries are excluded from this notice, and their aggregate acreage of 64 acres 3 roods and 39 perches is not included in the acreage of 313 acres and 33 perches given above:—

Block survey preliminary plan 1,724.

Lot.	Name of Land.	Extent, A. R. P.	Lot.	Name of Land.	Extent, A. R. P.
31	Ealakumbura, Pahalapitiyekumbura	2 1 39	80	Puhudiulgahamrlawatta (reservation for Kolamunu-oya)	0 0 13
32	Halambahenawela	0 3 16	81	Do.	0 2 36
54	Pitabarandewela, Badahelayawela, &c.	26 1 28	82	Kotuwela	2 1 15
57	Mahawelakamata	0 1 15			
61	Batalahenekumbura, Kiranawela, Halambahena, &c.	31 2 22			64 3 39
66	Batalahenakamata	0 0 15			

[For Diagram see page 1043.]

Kurunegala Notice No. 7,570.

Notice under "The Waste Lands Ordinances of 1897, 1899, 1900, and 1903."

TAKE notice that unless within three months from July 23, 1920, the persons, if any, who claim any interest in the land hereinafter mentioned make claim in person or in writing to the said land or to some interest therein to H. C. Toller, Esq., Special Officer appointed under section 28 of "The Waste Lands Ordinances of 1897, 1899, 1900, and 1903," at his office at Colombo :

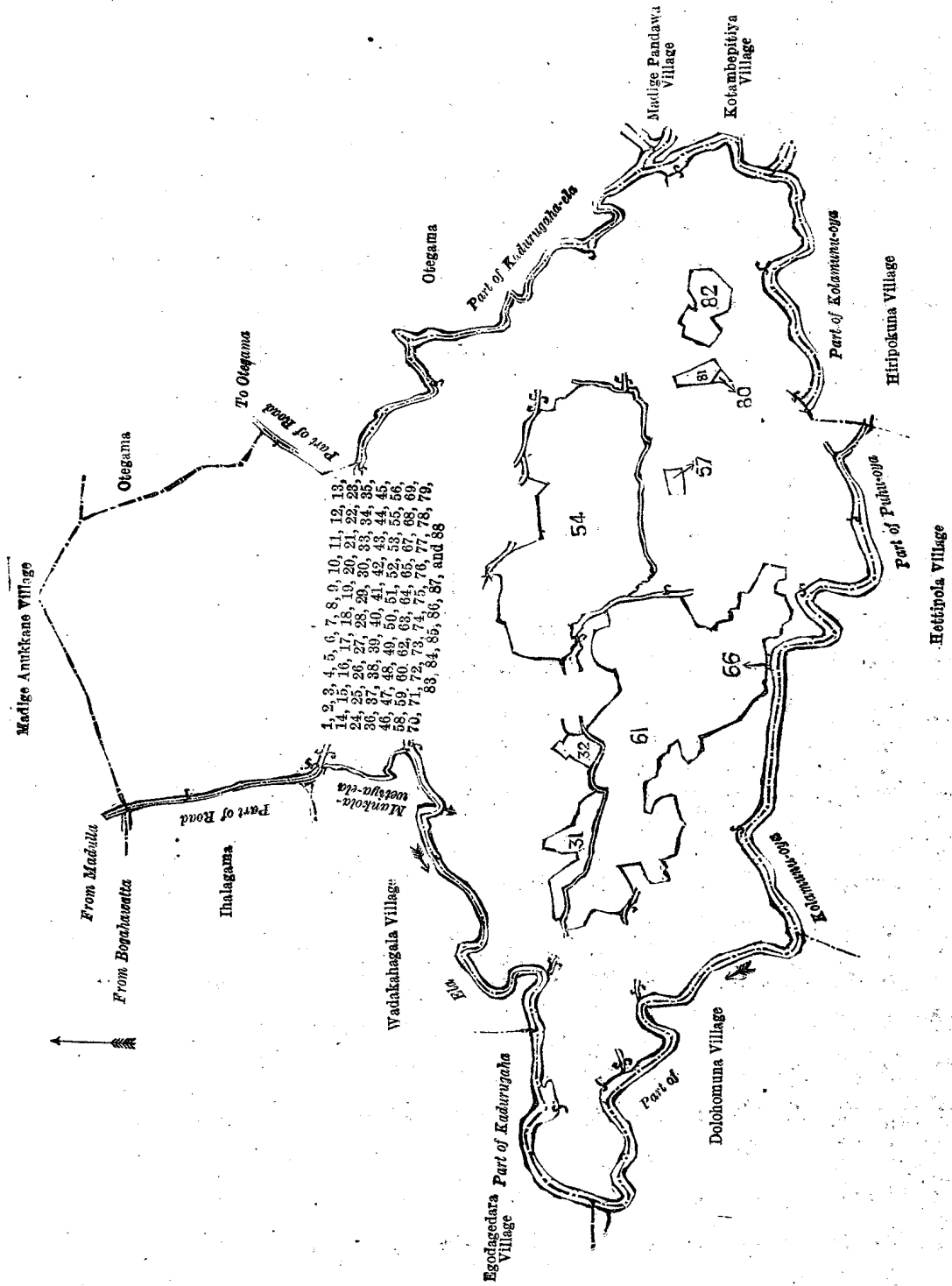
Such Special Officer, in pursuance of the powers vested in him by the said Ordinances, will declare by writing under his hand that the land, to which no claim has been made, is the property of the Crown.

H. C. TOLLER,
Special Officer.

NOTE.—A claim to a right of way over the said land is a claim to an interest in the land.

Description of the Land referred to.

The land commonly called or known as Wewaimatthehenyaya, situated in the village of Uswewa, in the Karandapattu korale of the Katugampola hatpattu of the Kurunegala District, in the North-Western Province, containing in extent 52 acres 2 roods and 3 perches, shown as lots 94 in preliminary plan 4,415 and in the annexed diagram ; and bounded as follows : on the north by the boundary of the Kiriyama korale, the village limit of Ratmale ; on the east by the village limit of Ratmale, the village limit of Konkadawela ; on the south by Wewaimatthehenyaya (reservation for road) claimed by the Crown, Wewaimatthehenyaya claimed by the Crown, Halambahamulahenyaya claimed by Appuhani and others ; on the west by the village limit of Taranagama.



Surveyor-General's Office,
Colombo, May 20, 1918.

Scale of 16 Chains to an Inch.

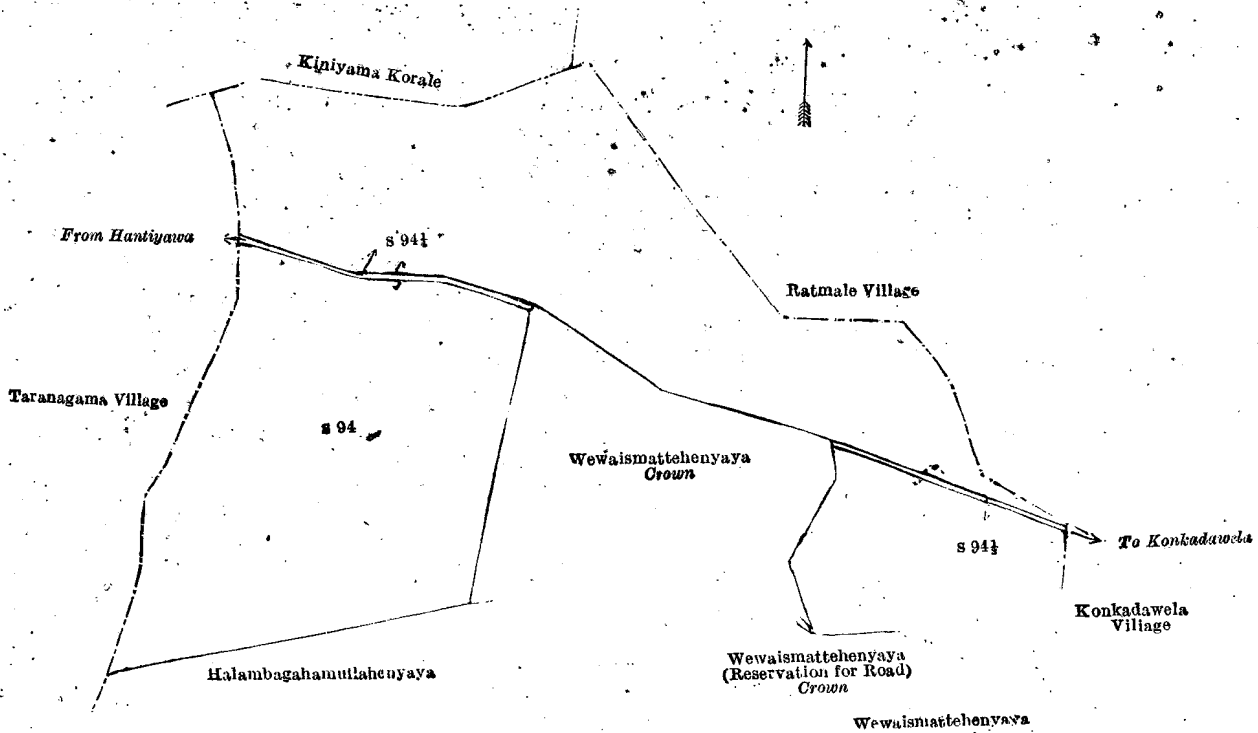
C. R. LUNDIE,
Surveyor-General.

Kurunegala S. O. 35—1920.

NOTE.—The following lots lying within the above-mentioned boundaries are excluded from this notice, and their extent of 2 roods is not included in the acreage of 52 acres 2 roods and 3 perches given above :—

Lot.	Name of Land.	Extent, A. R. P.
s 94 $\frac{1}{2}$..	Wewaismattehenyaya (reservation for footpath) ..	0 0 35
s 94 $\frac{1}{2}$..	Do. ..	0 1 5
		0 2 0

Preliminary plan 4,415.



Surveyor-General's Office,
Colombo, June 7, 1920.

Scale of 8 Chains to an Inch.

Kurunegala S. O. 36—1920.

F. J. SALMON,
for Acting Surveyor-General.

Colombo Notice No. 7,571.

Notice under "The Waste Lands Ordinances of 1897, 1899, 1900, and 1903."

TAKE notice that unless within three months from July 23, 1920, the persons, if any, who claim any interest in the lands hereinafter mentioned or in any one or more of such lands appear before the Assistant Government Agent of the Colombo and Negombo Districts of the Western Province, at his office in Colombo, and make claim in person or in writing to the said lands or any of them or to some interest therein :

Such Assistant Government Agent, in pursuance of the powers in him vested by the said Ordinances, will declared by writing under his hand that the said lands, or such of them as to which no claim has been made, are the property of the Crown.

A. P. BOONE,
Assistant Government Agent.

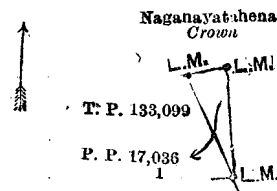
Description of the Lands referred to.

The following lots situated in the village of Galagedera, in Meda pattuwa of Hewagam korale, in the Colombo District of the Western Province, as described in the annexed diagrams :—

I.—Preliminary plan 17,036.

Lot.	Name of Land.	Extent, A. R. P.
1	Nagahayatahena <i>alias</i> Nagahayatalanda	0 0 16

and bounded as follows : on the north-east by Nagahayatahena claimed by the Crown ; on the south-west by land depicted in title plan No. 133,099 ; and on the north-west by Nagahayatahena claimed by the Crown.



Surveyor-General's Office,
Colombo, October 2, 1919.

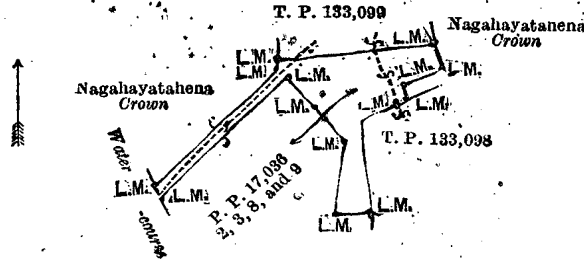
Scale of 4 Chains to an Inch.

G. K. THORNHILL,
for Surveyor-General.

II.—Preliminary plan 17,036.

Lot.	Name of Land.	Extent, A. R. P.
2	Nagahayatahena <i>alias</i> Nagahayatalanda	0 0 36
3	Do.	0 0 32
8	Nagahayatahena (reservation for footpath)	0 0 1
9	Do. (do.)	0 0 12
		0 2 1

and bounded as follows : on the north by land depicted in title plan No. 133,099 ; on the north-east by Nagahayatahena claimed by the Crown ; on the east by land depicted in title plan No. 133,098 ; and on the south by Nagahayatahena claimed by the Crown ; on the south-west by water-course ; and on the north-west by Nagahayatahena claimed by the Crown.



Surveyor-General's Office,
Colombo, October 2, 1919.

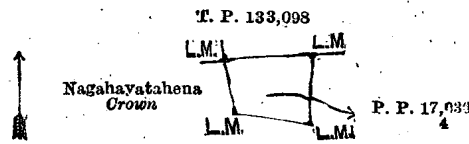
Scale of 4 Chains to an Inch.

G. K. THORNHILL,
for Surveyor-General.

III.—Preliminary plan 17,036.

Lot.	Name of Land.	Extent, A. R. P.
4	Nagahayatahena <i>alias</i> Nagahayatalanda	0 0 35

and bounded as follows: on the north by land depicted in title plan No. 133,098; and on the east, south, and west by Nagahayatahena claimed by the Crown.



Surveyor-General's Office,
Colombo, October 2, 1919;

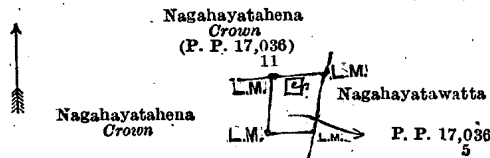
Scale of 4 Chains to an Inch.

G. K. THORNHILL,
for Surveyor-General.

IV.—Preliminary plan 17,036.

Lot.	Name of Land.	Extent, A. R. P.
5	Nagahayatahena <i>alias</i> Nagahayatalanda	0 0 20

and bounded as follows: on the north by Nagahayatahena claimed by the Crown (P. P. 17,036/11); on the east by Nagahayatawatta claimed by H. Magilis Appu; and on the south and west by Nagahayatahena claimed by the Crown.



Surveyor-General's Office,
Colombo, October 2, 1919.

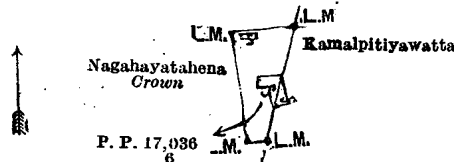
Scale of 4 Chains to an Inch.

G. K. THORNHILL,
for Surveyor-General.

V.—Preliminary plan 17,036.

Lot.	Name of Land.	Extent, A. R. P.
6	Nagahayatahena <i>alias</i> Nagahayatalanda	0 0 30

and bounded as follows: on the north by Nagahayatahena claimed by the Crown; on the east by Kamalpitiyawatta claimed by Don Juanis Jayasuriya; and on the south and west by Nagahayatahena claimed by the Crown.



Surveyor-General's Office,
Colombo, October 2, 1919.

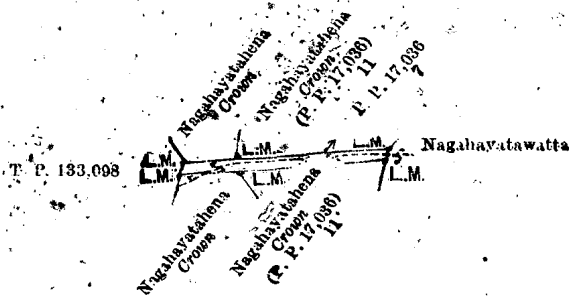
Scale of 4 Chains to an Inch.

G. K. THORNHILL,
for Surveyor-General.

VI.—Preliminary plan 17,036.

Lot.	Name of Land.	Extent, A. R. P.
7	Nagahayatawatta (reservation for footpath)	0 0 12

and bounded as follows: on the north by Nagahayatahena claimed by the Crown and Nagahayatahena claimed by the Crown (P. P. 17,036/11); on the east by Nagahayatawatta claimed by H. Magilis Appu; on the south by Nagahayatahena claimed by the Crown (P. P. 17,036/11) and Nagahayatahena claimed by the Crown; and on the west by land depicted in title plan No. 133,098.



Surveyor-General's Office,
Colombo, October 2, 1919.

Scale of 4 Chains to an Inch.

G. K. THORNHILL,
for Surveyor-General.

Colombo Notice No. 7,572.

Notice under "The Waste Lands Ordinances of 1897, 1899, 1900, and 1903."

TAKE notice that unless within three months from July 23, 1920, the persons, if any, who claim any interest in the lands hereinafter mentioned or in any one or more of such lands appear before the Assistant Government Agent of the Colombo and Negombo Districts of the Western Province, at his office in Colomb, and make claim in person or in writing to the said lands or any of them or to some interest therein :

Such Assistant Government Agent, in pursuance of the powers in him vested by the said Ordinances, will declare by writing under his hand that the said lands, or such of them as to which no claim has been made, are the property of the Crown.

A. P. BOONE,
Assistant Government Agent.

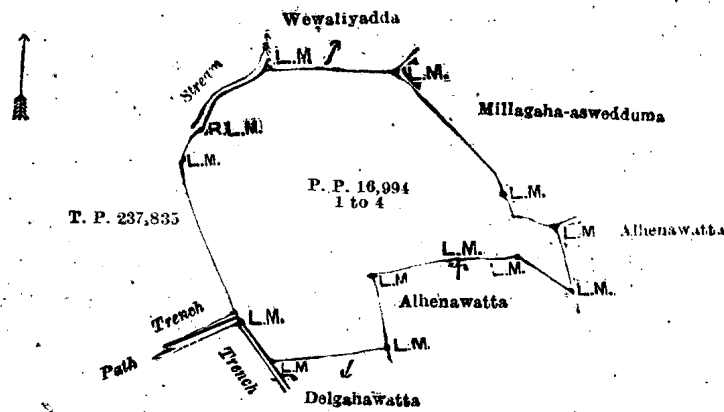
Description of the Lands referred to.

The following lots situated in the village of Liyanwala, in Meda pattuwa of Hewagam korale, in the Colombo District of the Western Province, as described in the annexed diagram :—

Preliminary plan 16,994.

Lot.	Name of Land.	Extent, A. R. P.	Lot.	Name of Land.	Extent, A. R. P.
1	Delgahalanda or Potuwiladeniya	.. 2 0 25	4	Alhenawatta	.. 0 0 37
2	Delgahawatta	.. 0 1 25			
3	Alhenawatta	.. 0 0 22			2 3 29

and bounded as follows : on the north by Wewaliyadda claimed by P. Don Abraham Appuhami ; on the north-east by Millagaha-aswedduma claimed by D. J. Goonesekera and others ; on the east by Alhenawatta claimed by G. Don Samuel Wijesekera ; on the south by Alhenawatta claimed by M. Sediris, Alhenawatta claimed by G. Aranolis, and Degahawatta claimed by G. Girigoris ; on the south-west by a trench and a path ; on the west by land depicted in title plan 237,835 ; and on the north-west by a stream.



Surveyor-General's Office,
Colombo, November 18, 1919.

Scale of 4 Chains to an Inch.

G. K. THORNHILL,
for Surveyor-General.

Ratnapura Notice No. 7,573.

Notice under "The Waste Lands Ordinances of 1897, 1899, 1900, and 1903."

TAKE notice that unless within three months from July 23, 1920, the persons, if any, who claim any interest in the lands hereinafter mentioned or in any one or more of such lands or to some interest therein make claim in person or in writing to the said lands or to any of them or to some interest therein to the Government Agent of the Province of Sabaragamuwa :

Such Government Agent, in pursuance of the powers in him vested by the said Ordinances, will declare by writing under his hand that the said lands, or such of them to which no claim has been made, are the property of the Crown.

NOTE.—A claim to a right of way over the said lands or any of them is a claim to an interest in the land or lands.

G. F. R. BROWNING,
Government Agent.

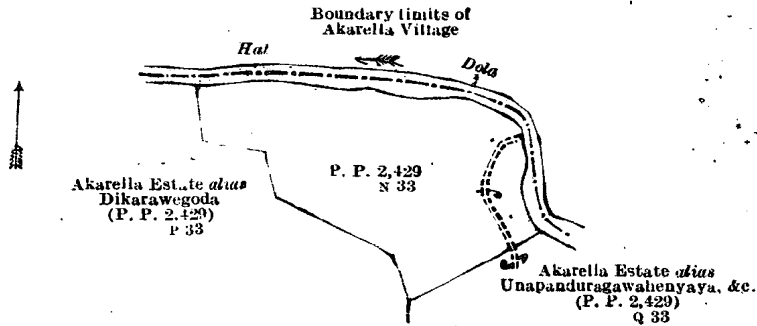
Description of the Lands referred to.

The following lots situated in the village of Batadure, in the Helapallepalata of the Meda korale of the Ratnapura District, in the Province of Sabaragamuwa, as described in the annexed diagrams :—

I.—Preliminary plan 2,429.

Lot.	Name of Land.	Extent, A. R. P.
N 33	Akarella estate <i>alias</i> Waratennehena <i>alias</i> Mandawala-arawa	1 3 29

and bounded as follows : on the north by Hal-dola (boundary limits of Akarella village); on the east by Hal-dola (boundary limits of Akarella village); on the south by Akarella estate *alias* Unapanduragawahenyaya, &c. claimed by A. C. T. Meyer and others (P. P. 2,429/Q 33), Akarella estate *alias* Dikarawegoda claimed by A. C. T. Meyer and others (T. P. 2,429/P 33); on the west by Akarella estate *alias* Dikarawegoda claimed by A. C. T. Meyer and others (P. P. 2,429/P 33).



Surveyor-General's Office,
Colombo, January 29, 1920.

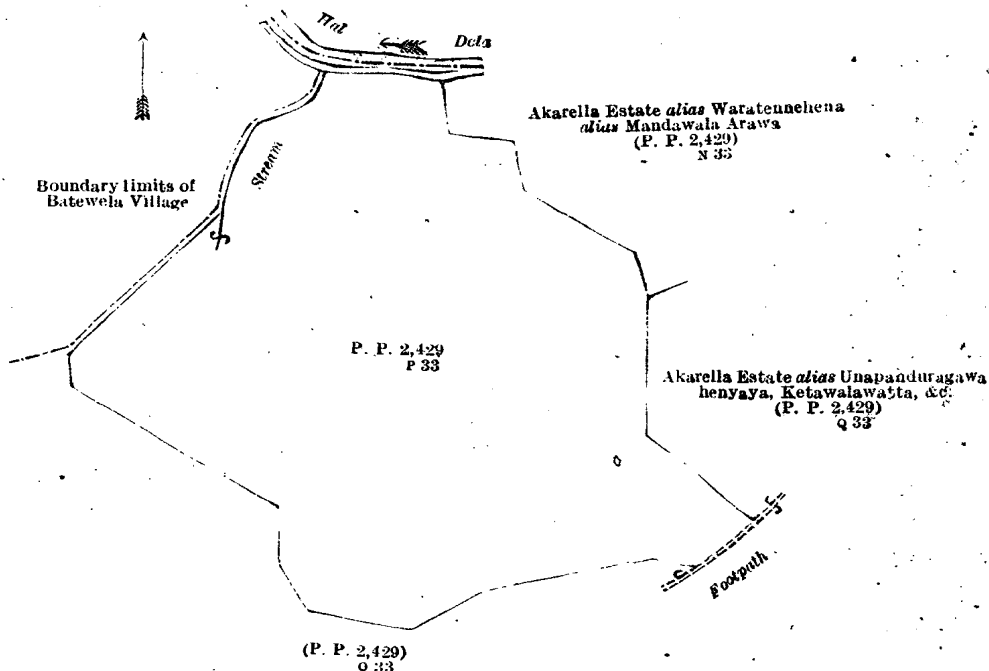
Scale of 4 Chains to an Inch.

G. K. THORNHILL,
for Surveyor-General.

II.—Preliminary plan 2,429.

Lot.	Name of Land.	Extent, A. R. P.
P 33	Akarella estate <i>alias</i> Dikarawegoda	9 2 10

and bounded as follows : on the north by Hal-dola; on the east by Akarella estate *alias* Waratennehena *alias* Mandawala-arawa claimed by A. C. T. Meyer and others, and Wanigabaduge James (P. P. 2,429 N 33), Akarella-estate *alias* Unapanduragawahenyaya, Ketawalawatta, &c., claimed by A. C. T. Meyer and others (P. P. 2,429/Q 33); on the south by footpath, Akarella estate *alias* Unapanduragawahenyaya, Ketawalawatta, &c., claimed by A. C. T. Meyer and others (P. P. 2,429/Q 33); on the west by Akarella estate *alias* Unapanduragawahenyaya, Ketawalawatta, &c., claimed by A. C. T. Meyer and others (P. P. 2,429/Q 33), boundary limits of Batewela village.



Surveyor-General's Office,
Colombo, January 29, 1920.

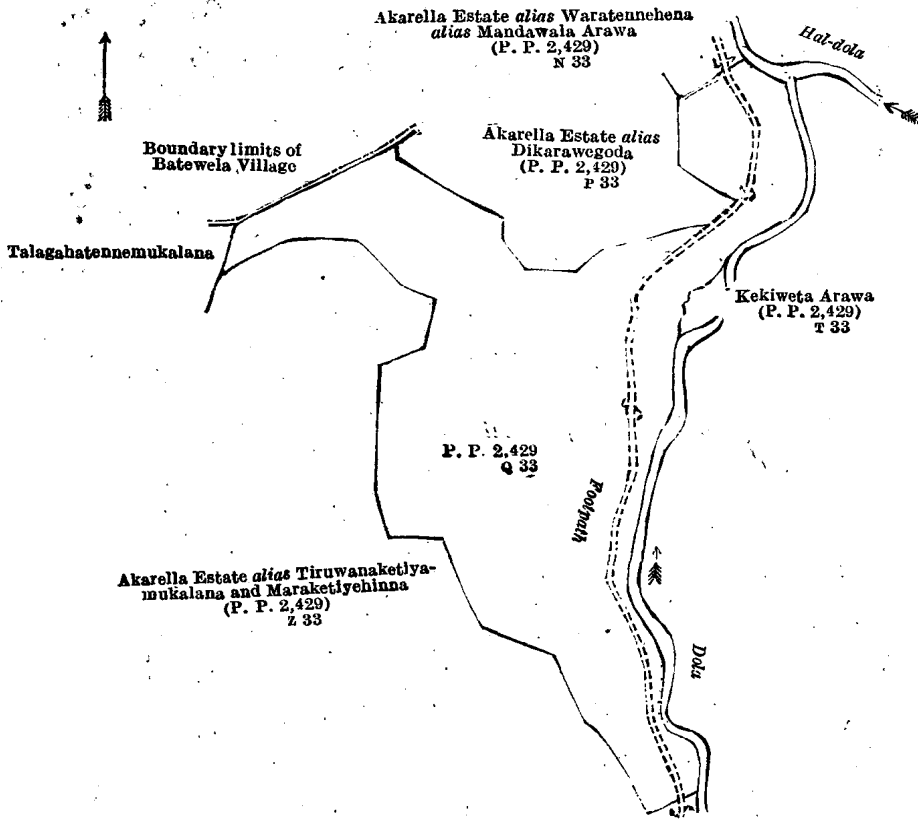
Scale of 4 Chains to an Inch.

G. K. THORNHILL,
for Surveyor-General.

III.—Preliminary plan 2,429.

Lot.	Name of Land.	Extent, A. R. P.
Q 33	Akarella estate <i>alias</i> Unapanduragawahenyaya, Ketawalawatta, Ketawalawattehenyaya, Kivule-arawa, Kalugahahenya, Goyanwevichchahenyaya, Kiulearawegodahenyaya, Paragahaowitehenyaya, Ugalahenyaya, Girawa-arawegodahena, Heenkalugahahena, Mahakalugahahena, and Ketagalagawahenyaya	25 1 27

and bounded as follows : on the north by boundary limits of Batewela village, Akarella estate *alias* Dikarawegoda claimed by A. C. T. Meyer and others (P. P. 2,429/P 33), Akarella estate *alias* Waratennehena *alias* Mandawala-arawa claimed by A. C. T. Meyer and others, and Wanigabaduge James (P. P. 2,429/N 33), Hal-dola ; on the east by Ketawala-dola, Kekiweta-arawa claimed by G. Christian Appu and others (P. P. 2,429/T 33) ; on the south by Akarella estate *alias* Tiruwanaketiyemukalana and Moraketiyehinna claimed by A. C. T. Meyer and others (P. P. 2,429/Z 33) ; on the west by Akarella estate *alias* Tiruwanaketiyemukalana and Moraketiyehinna claimed by A. C. T. Meyer and others (P. P. 2,429/z 33), Talagahatennemukalana claimed by V. Mudalihamy and others.



Surveyor-General's Office,
Colombo, January 29, 1920.

Scale of 8 Chains to an Inch.

G. K. THORNHILL,
for Surveyor-General.

IV.—Preliminary plan 2,429.

Lot.	Name of Land.	Extent, A. R. P.
R. 33	Akarella estate <i>alias</i> Batadombagaha-arawegodahenyaya, Weniwelketiyemukalana, Gorokgahahena, Ketagalagawahenyaya, Ellewalagodahenyaya, Gorokgahahenyaya, Pinnaketiyegodahenyaya, Kiule-arawegodamukalana, Waljambumandiya and Amunegoda-arawa	89 0 15

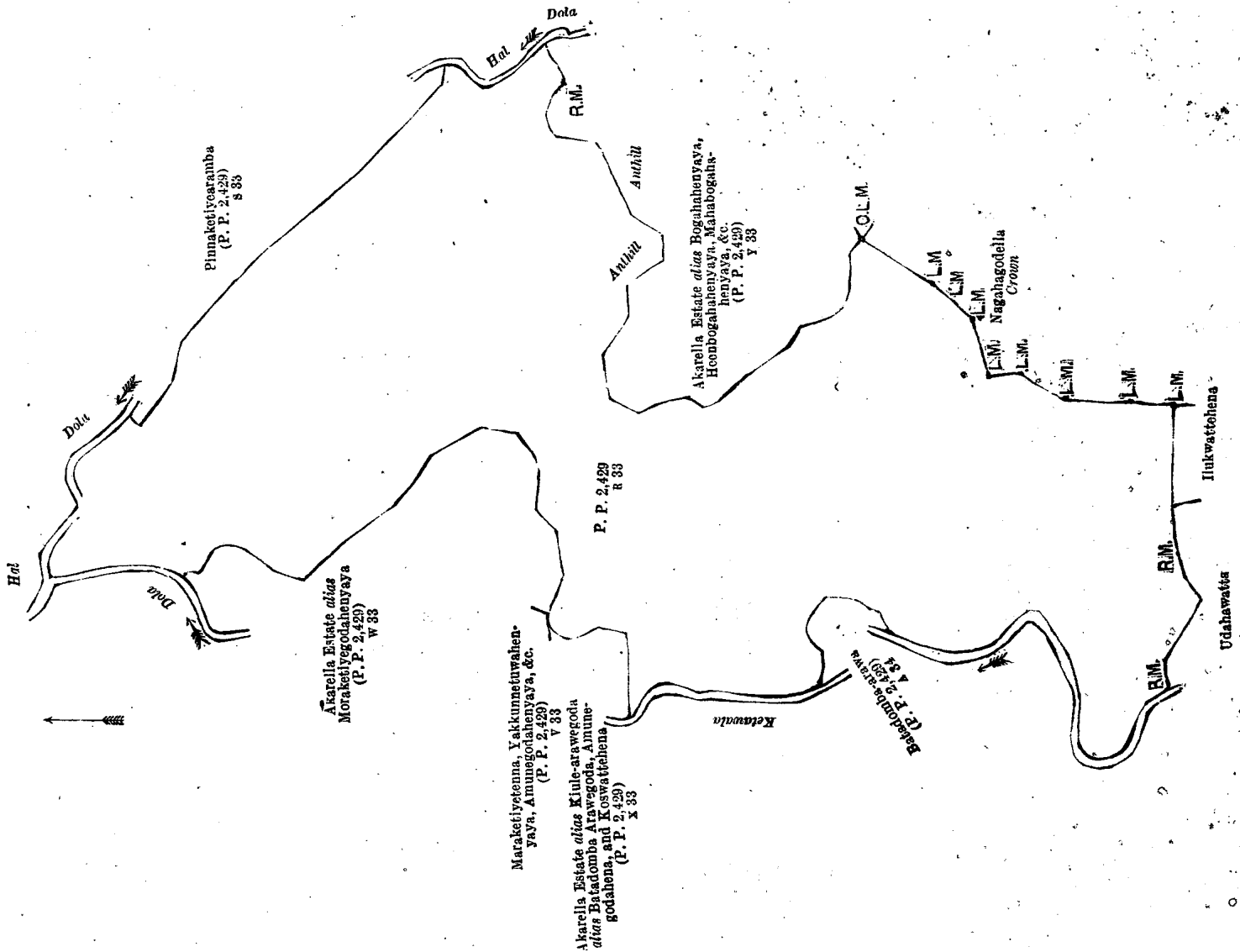
and bounded as follows : on the north by Hal-dola, Pinnaketiye-aramba claimed by G. Christian Appu and others (P. P. 2,429/s 33) ; on the east by Hal-dola, Akarella estate *alias* Bogahahenyaya, Heenbogahahenyaya, Mahabogahahenyaya, &c., claimed by A. C. T. Meyer and others (P. P. 2,429/y 33), Nagahagodella claimed by the Crown ; on the south by Ilukwattehena claimed by Dolakarage Kaluwa, Udahawatta claimed by Dolakarage Babanisa ; on the west by Ketawala-dola, Batadomba-arawa claimed by the villagers (P. P. 2,429/A 34), Akarella estate *alias* Kiule-arawegoda *alias* Batadomba-arawegoda, Amunegodahena, and Koswattehena claimed by A. C. T. Meyer and others (P. P. 2,429/x 33), Maraketiyetenna, Yakunnehawahenyaya, Amunegodahenyaya, &c., claimed by A. C. T. Meyer and others and Kiribilinda (P. P. 2,429/v 33), Akarella estate *alias* Maraketiyegodahenyaya claimed by A. C. T. Meyer and others (P. P. 2,429/w 33).

[For Diagram see page 1049.]

V.—Preliminary plan 2,429.

Lot.	Name of Land.	Extent, A. R. P.
v 33	Moraketiyetenna, Yakunnetuwahenyaya, Amunegodahenyaya, Mahamaragahahena, and Rambukpotegodahena	3 2 16

and bounded as follows : on the north by Akarella estate *alias* Moraketiyegodahenyaya claimed by A. C. T. Meyer and others (P. P. 2,429/w 33) ; on the east by Akarella estate *alias* Moraketiyegodahenyaya claimed by A. C. T. Meyer and others (P. P. 2,429/w 33) ; on the south by Akarella estate *alias* Batadombagaha-arawegodahenyaya, Weinwelketiyemukalana, &c., claimed by A. C. T. Meyer and others (P. P. 2,429/r 33), Akarella estate *alias* Kiule-arawegoda *alias*

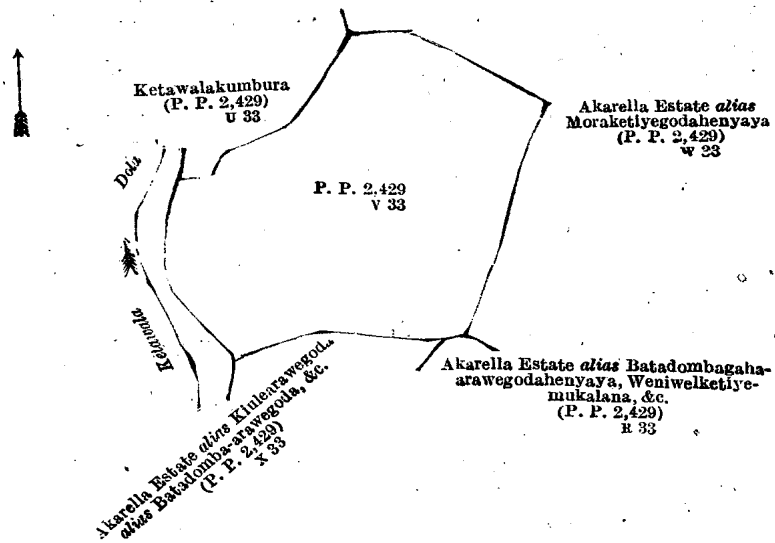


Surveyor-General's Office,
Colombo, January 29, 1920.

Scale of 8 Chains to an Inch.

G. K. THORNHILL,
for Surveyor-General.

Batadomba-arawegoda, &c., claimed by A. C. T. Meyer and others (P. P. 2,429/x 33); on the west by Ketawala-dola, Ketawalakumbura claimed by Kiriata and others (P. P. 2,429/u 33).



Surveyor-General's Office,
Colombo, January 29, 1920.

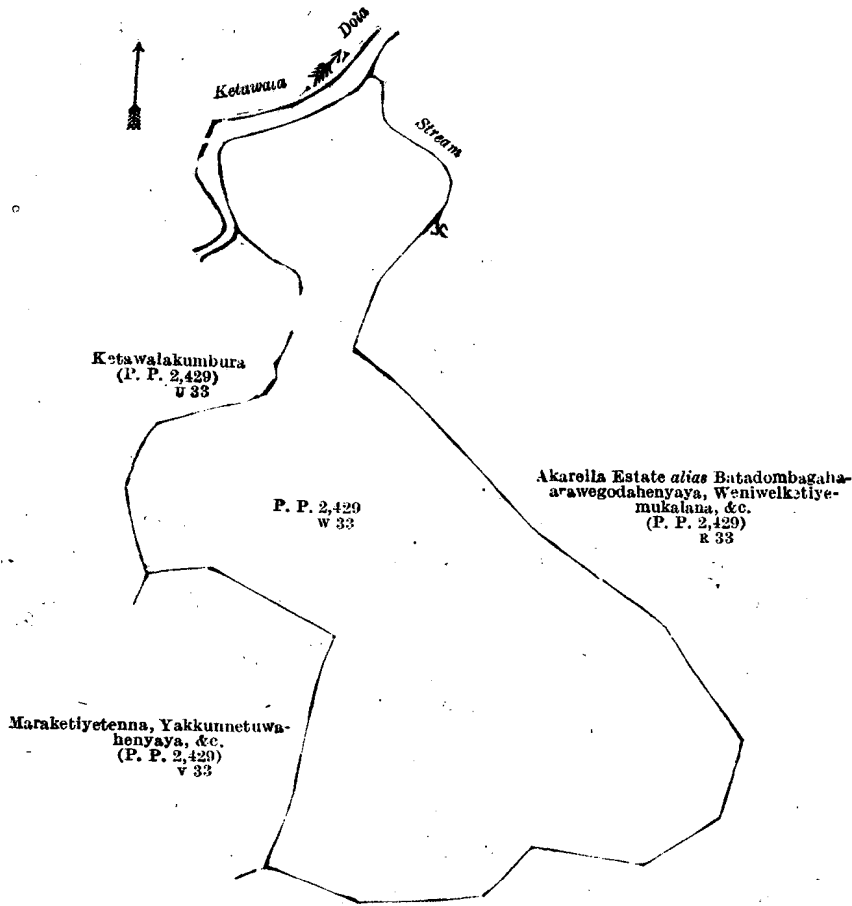
Scale of 4 Chains to an Inch.

G. K. THORNHILL,
for Surveyor-General.

VI.—Preliminary plan 2,429.

Lot.	Name of Land.	Extent, A. R. P.
w 33	Akarella estate <i>alias</i> Moraketiyegodahenyaya	10 0 34

and bounded as follows: on the north by Ketawala-dola, stream; on the east by Akarella estate *alias* Batadombagaha-arawegodahenyaya, Weniwelketiyemukalana, &c., claimed by A. C. T. Meyer and others (P. P. 2,429/R 33); on the south by Akarella estate *alias* Batadombagaha-arawegodahenyaya, Weniwelketiyemukalana, &c., claimed by A. C. T. Meyer and others (P. P. 2,429/R 33); on the west by Maraketiyetenna, Yakunnetuwahenyaya, &c., claimed by A. C. T. Meyer and others and Kiribilinda (P. P. 2,429/v 33), Ketawalakumbura claimed by Kirihata and others (P. P. 2,429/v 33), Ketawala-dola.



Surveyor-General's Office,
Colombo, January 29, 1920.

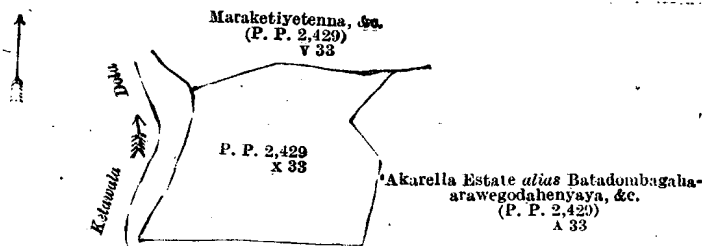
Scale of 4 Chains to an Inch.

G. K. THORNHILL,
for Surveyor-General.

VII.—Preliminary plan 2,429.

Lot.	Name of Land.	Extent, A. R. P.
x 33	Akarella estate <i>alias</i> Kiulearawegoda <i>alias</i> Batadomba-arawegoda, Amunegodahena, and Koswattehena	1 2 13

and bounded as follows: on the north by Maraketiyetenna, &c., claimed by A. C. T. Meyer and others, and Kiribilinda (P. P. 2,429/v 33); on the east by Akarella estate *alias* Batadombagaha-arawegodahenyaya, &c., claimed by A. C. T. Meyer and others (P. P. 2,429/R 33); on the south by Akarella estate *alias* Batadombagaha-arawegodahenyaya, &c., claimed by A. C. T. Meyer and others (P. P. 2,429/R 33); on the west by Ketawala-dola.



Surveyor-General's Office,
Colombo, January 29, 1920.

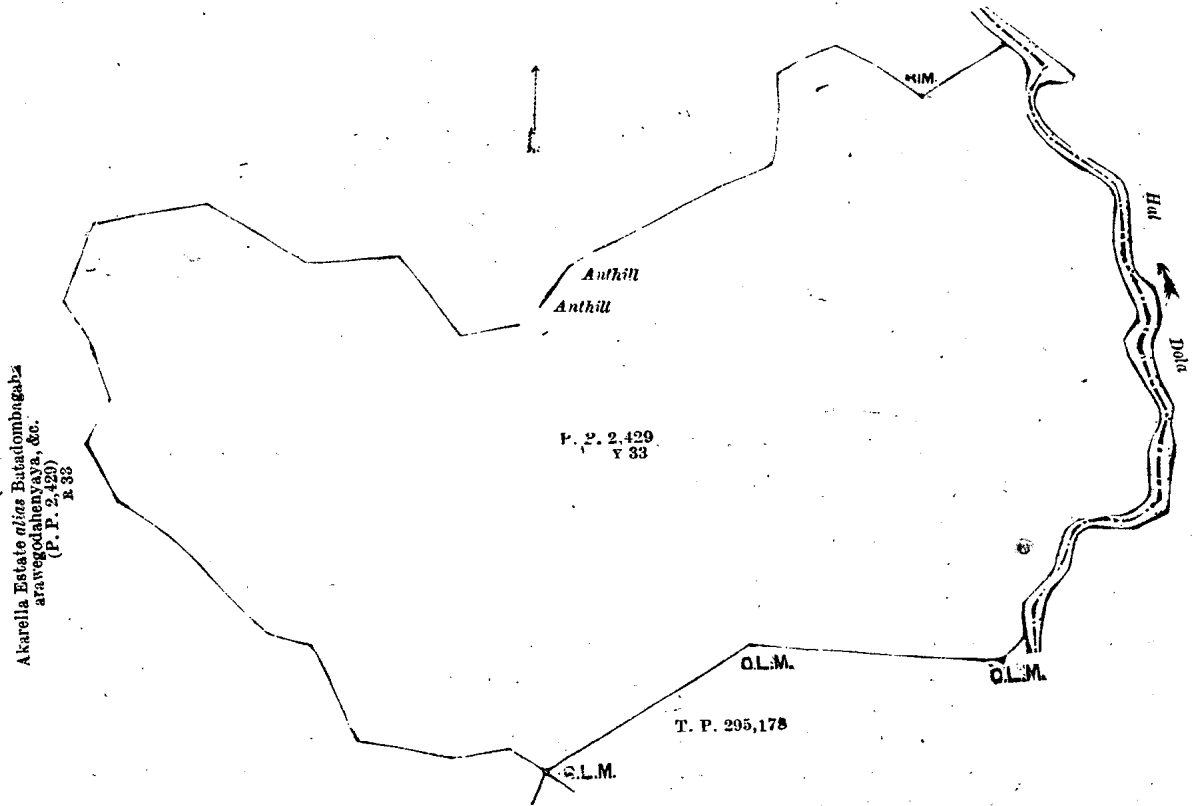
Scale of 4 Chains to an Inch.

G. K. THORNHILL,
for Surveyor-General.

VIII.—Preliminary plan 2,429.

Lot.	Name of Land.	Extent, A. R. P.
y 33	Akarella estate <i>alias</i> Bogahahenyaya, Heenb gahahenyaya, Mahabogahahenyaya, Kesgodayakumburegodahenyaya, Samaragewattehenyaya, and Gorokgahamandiya	20 3 6

and bounded as follows : on the north by Akarella estate *alias* Batadombagaha-arawegodahenyaya, &c., claimed by A. C. T. Meyer and others (P. P. 2,429/R 33) ; on the east by Hal-dola ; on the south by T. P. 295,178, Akarella estate *alias* Batadombagaha-arawegodahenyaya, &c., claimed by A. C. T. Meyer and others (P. P. 2,429/R 33) ; on the west by Akarella estate *alias* Batadombagaha-araw godahenyaya, &c., claimed by A. C. T. Meyer and others (P. P. 2,429/R 33).



Surveyor-General's Office,
Colombo, January 29, 1920.

Scale of 4 Chains to an Inch.

G. K. THORNHILL
for Surveyor-General.

IX.—Preliminary plan 2,429.

Lot.	Name of Land.	Extent, A. R. P.
z 33	Akarella estate <i>alias</i> Tiruwanaketiye mukalana and Maraketiye hinna	50 0 8

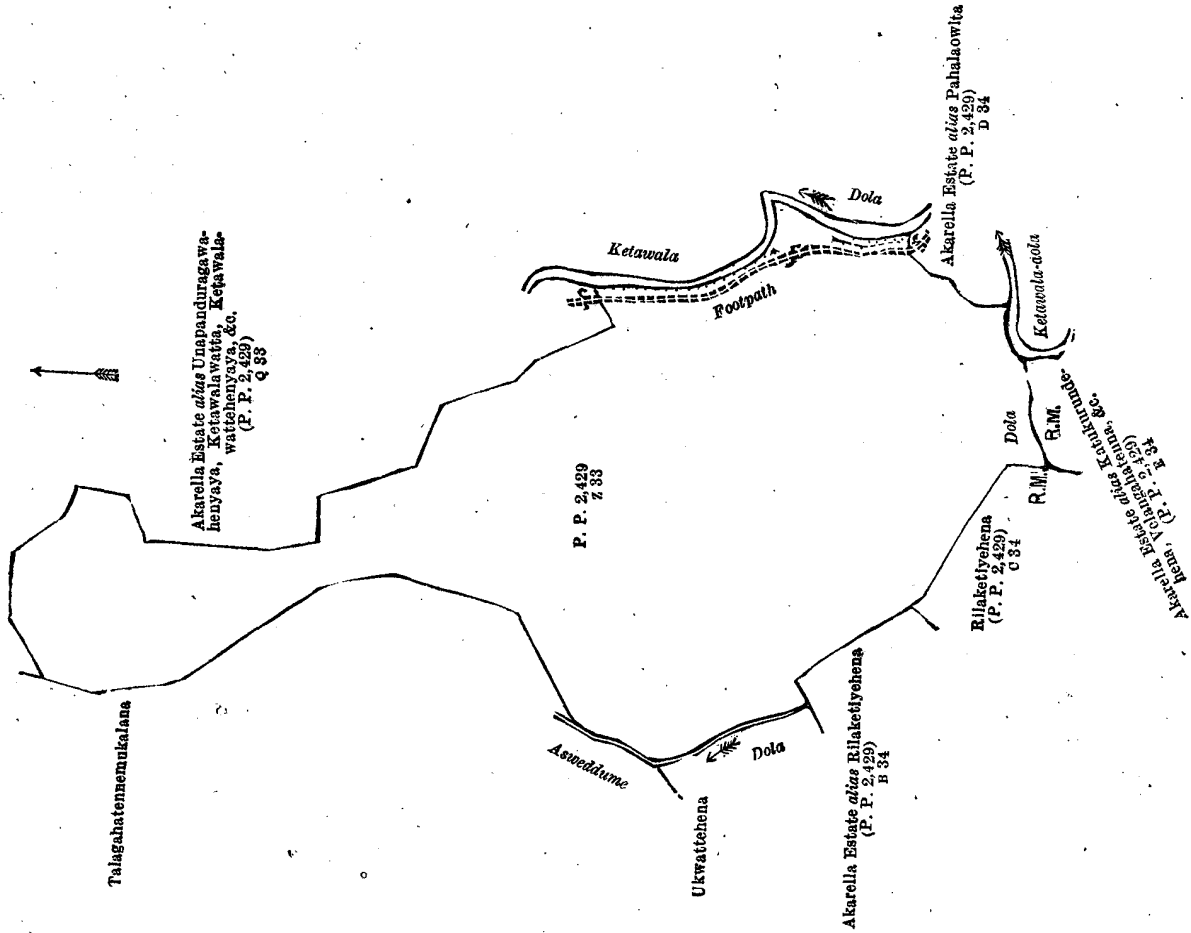
and bounded as follows : on the north by Akarella estate *alias* Unapanduragawahenyaya, Ketawalawatta, Ketawalawattehenyaya, &c., claimed by A. C. T. Meyer and others (P. P. 2,429/q 33) ; on the east by Akarella estate *alias* Unapanduragawahenyaya, Ketawalawatta, Ketawalawattehenyaya, &c., claimed by A. C. T. Meyer and others (P. P. 2,429/q 33), Ketawala-dola, Akarella estate *alias* Pahalaowita claimed by A. C. T. Meyer and others (P. P. 2,429/d 34) ; on the south by Ketawala-dola, Akarella estate *alias* Katukurundehena, Velangahatenna, &c., claimed by A. C. T. Meyer and others (P. P. 2,429/e 34), Rilaketiye hena claimed by A. C. T. Meyer and others and Galpottage Bastian Appu (P. P. 2,429/c 34) ; on the west by Akarella estate *alias* Rilaketiye hena claimed by A. C. T. Meyer and others (P. P. 2,429/b 34), Ukwattehena claimed by Vedage Pelis and others, Asweddume dola, Talagahatennemukulana claimed by V. Mudalihamy and others.

[For Diagram see page 1152]

X.—Preliminary plan 2,429.

Lot.	Name of Land.	Extent, A. R. P.
B 34	Akarella estate <i>alias</i> Rilaketiye hena	6 1 2

and bounded as follows : on the north by Akarella estate *alias* Tiruwanaketiye mukalana and Maraketiye hinna claimed by A. C. T. Meyer and others (P. P. 2,429/z 33) ; on the east by Akarella estate *alias* Tiruwanaketiye mukalana and Maraketiye hinna claimed by A. C. T. Meyer and others (P. P. 2,429/z 33), Rilaketiye hena claimed by A. C. T. Meyer and others and Galpottage Bastian Appu (P. P. 2,429/c 34) ; on the south by Rilaketiye hena claimed by A. C. T. Meyer and others, and Galpottage Bastian Appu (P. P. 2,429/c 34), Mawatagasmandiye hena claimed by Galpottage Bastian Appu ; on the

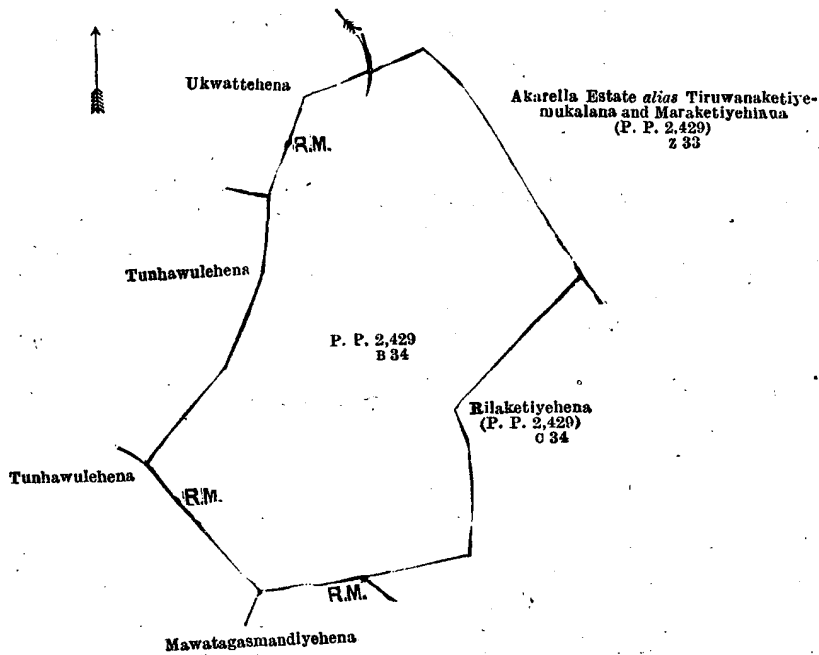


Surveyor-General's Office,
Colombo, January 29, 1920.

Scale of 8 Chains to an Inch.

G. K. THORNHILL,
for Surveyor-General.

west by Tunhawulehena claimed by Bastian Appu, Tunhawulehena claimed by Vedage Pelis and others, Ukwattchena claimed by Vedage Pelis and others.



Surveyor-General's Office,
Colombo, January 29, 1920.

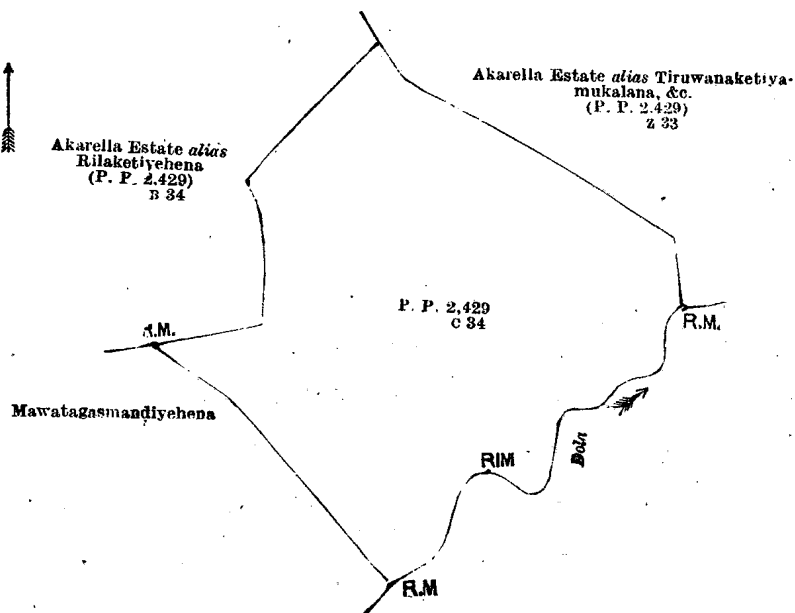
Scale of 4 Chains to an Inch.

G. K. THORNHILL,
for Surveyor-General.

XI.—Preliminary plan 2,429.

Lot.	Name of Land.	Extent, A. R. P.
c 34	Rilaketiyeheha	6 2 13

and bounded as follows : on the north by Akarella estate *alias* Tiruwanaketiye mukalana, &c., claimed by A. C. T. Meyer and others (P. P. 2,429/z 33) ; on the east by Akarella estate *alias* Tiruwanaketiye mukalana, &c., claimed by A. C. T. Meyer and others (P. P. 2,429/z 33), dola ; on the south by dola, Mawatagasmandiyehena claimed by Galpottage Bastian Appu ; on the west by Mawatagasmandiyehena claimed by Galpottage Bastian Appu, Akarella estate *alias* Rilaketiyeheha claimed by A. C. T. Meyer and others (P. P. 2,429/B 34).



Surveyor-General's Office,
Colombo, January 29, 1920.

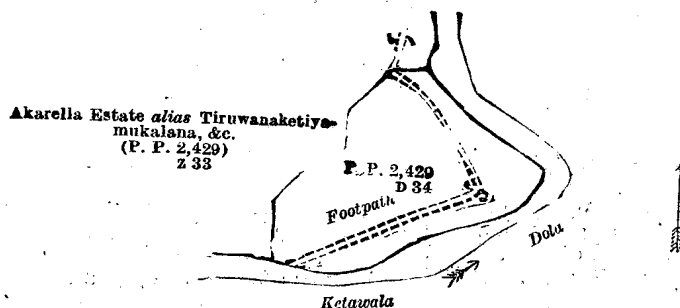
Scale of 4 Chains to an Inch.

G. K. THORNHILL,
for Surveyor-General.

XII.—Preliminary plan 2,429.

Lot.	Name of Land.	Extent, A. R. P.
D 34	Akarella estate <i>alias</i> Pahalaowita	1 1 12

and bounded as follows : on the north by Akarella estate *alias* Tiruwanaketiye mukalana, &c., claimed by A. C. T. Meyer and others (P. P. 2,429/z 33) ; on the east by Ketawala-dola ; on the south by Ketawala-dola ; on the west by Akarella estate *alias* Tiruwanaketiye mukalana, &c., claimed by A. C. T. Meyer and others.



Surveyor-General's Office,
Colombo, January 29, 1920.

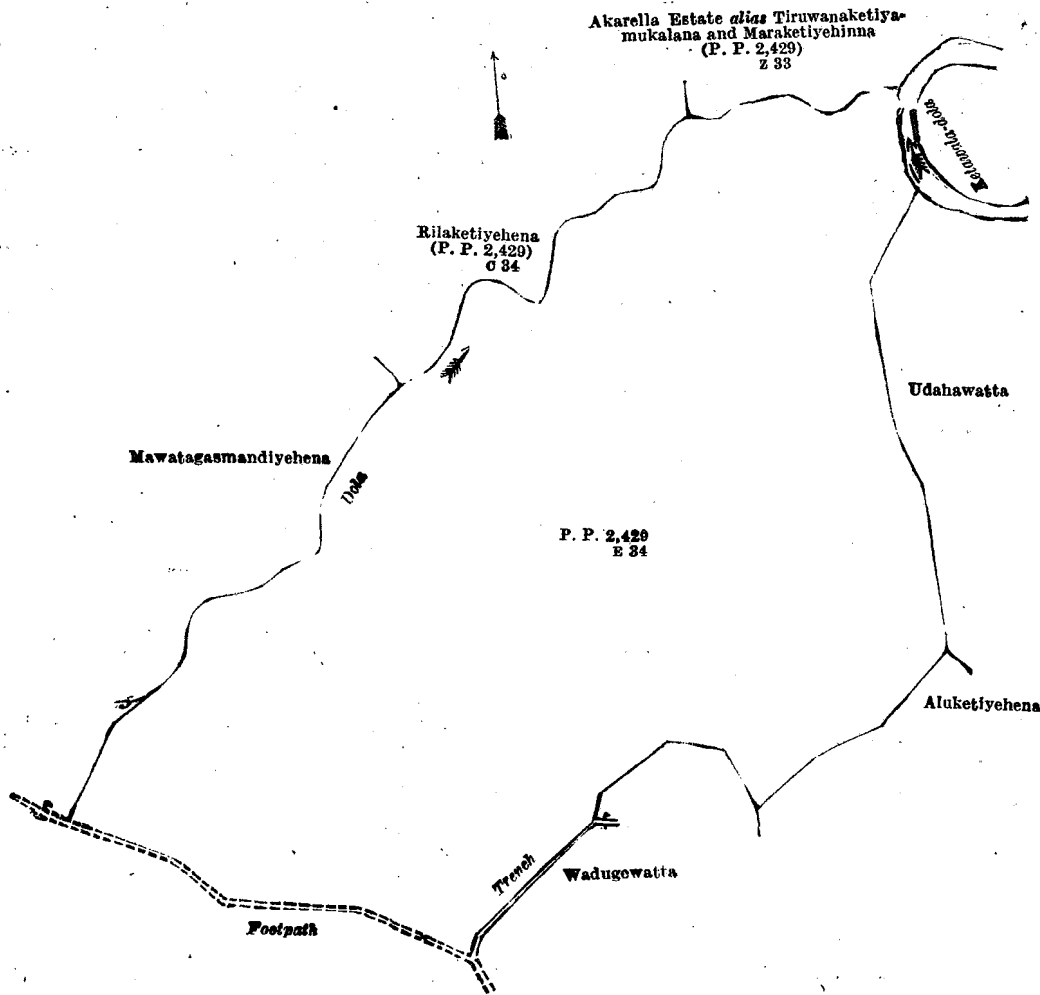
Scale of 4 Chains to an Inch.

G. K. THORNHILL,
for Surveyor-General.

XIII.—Preliminary plan 2,429.

Lot.	Name of Land.	Extent, A. R. P.
E 34	Akarella estate <i>alias</i> Katukurundehena, Velangahatenna, Rilaketiyeheha, Hingurehena, Mahagalahena, Wadugewattehena, and Tunhaulehena	19 0 2

and bounded as follows : on the north by Rilaketiyeheha claimed by A. C. T. Meyer and others, and Galpottage Bastian Appu (P. P. 2,429/c 34), Akarella estate *alias* Tiruwanaketiye mukalana and Maraketiyehinna claimed by A. C. T. Meyer and others (P. P. 2,429/z 33) ; on the east by Ketawala-dola, Udahawatta claimed by Kiriansa ; on the south by Aluketiyeheha claimed by Bastian Appu, Wadugewatta claimed by villagers, footpath ; on the west by Mawatagasmandiyehena claimed by Galpottage Bastian Appu.



Surveyor-General's Office,
Colombo, January 29, 1920.

Scale of 4 Chains to an Inch.

G. K. THORNHILL,
for Surveyor-General.

XIV.—Preliminary plan 2,429.

Lot.	Name of Land.	Extent, A. R. P.
F 34	Akarella estate <i>alias</i> Mananugekandehena and Wadugepanguwegodahena	12 1 15

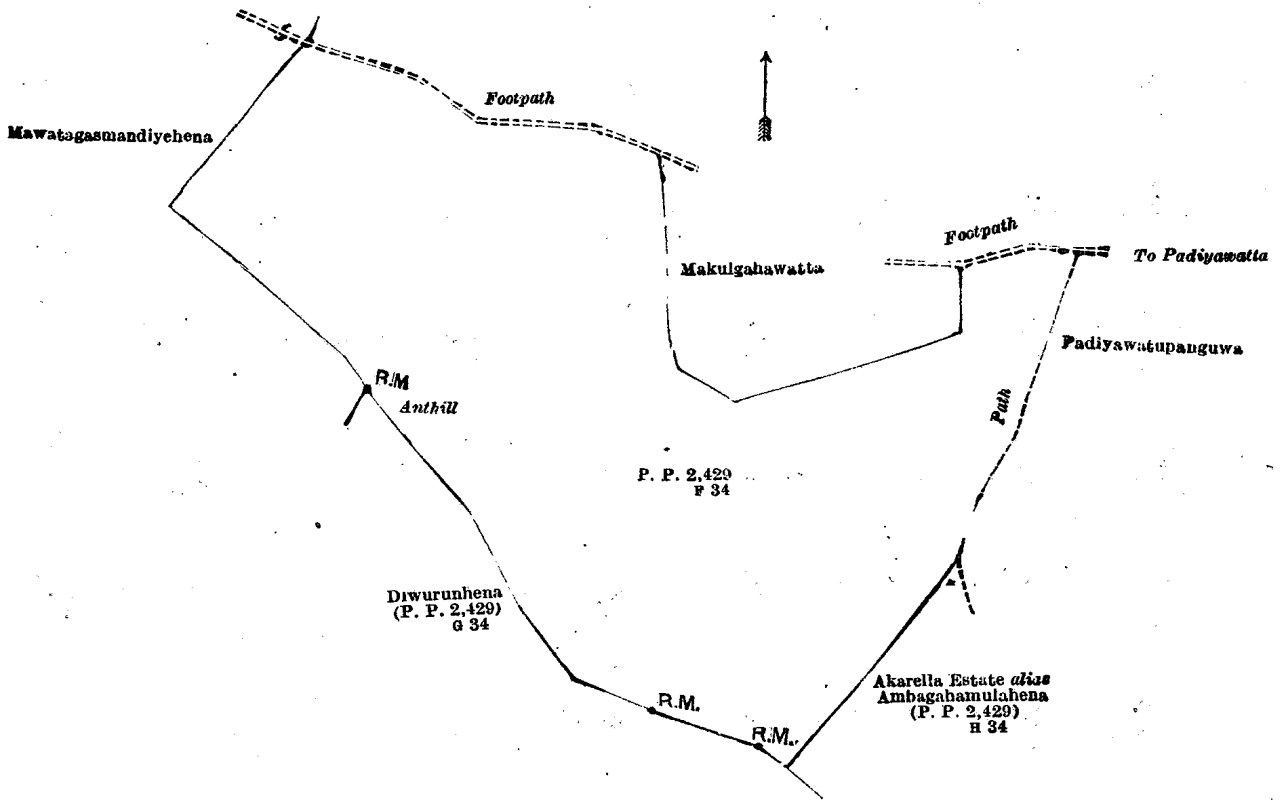
and bounded as follows : on the north by footpath leading to Padiyawatta, Makulgahawatta claimed by Appu Kattadirala and others ; on the east by Padiyawatupanguwa claimed by D. M. Loku Banda and others, Akarella estate *alias* Ambagahamulahena claimed by A. C. T. Meyer and others and Christian Appu (P. P. 2,429/N 34) ; on the south by Diwuruhnena claimed by G. Christian Appu and another (P. P. 2,429/G 34) ; on the west by Mawatagasmandiyeheha claimed by Galpottage Bastian Appu.

[For Diagram see page 1055.]

XV.—Preliminary plan 2,429.

Lot.	Name of Land.	Extent, A. R. P.
G 34	Diwuruhnena	9 3 12

and bounded as follows : on the north by Akarella estate *alias* Mananugekandehena and Wadugepanguwegodahena claimed by A. C. T. Meyer and others (P. P. 2,429/F 34) ; on the east by Akarella estate *alias* Ambagahamulahena claimed by A. C. T. Meyer and others and Christian Appu (P. P. 2,429/N 34) ; on the south by Akarella estate *alias* Hettiarachchigepanguwa, Karagahhena, &c., claimed by A. C. T. Meyer and others (P. P. 2,429/I 34), Ihala Kotikandeniya claimed by

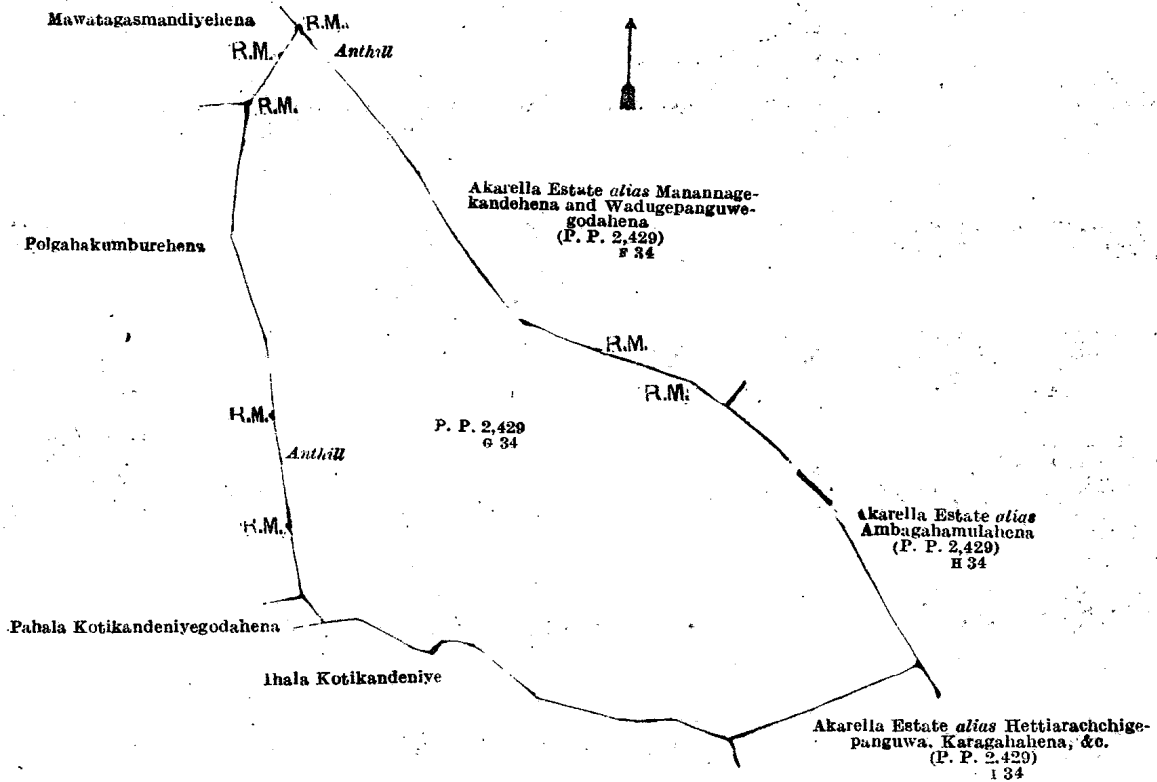


Surveyor-General's Office,
Colombo, January 29, 1920.

Scale of 4 Chains to an Inch.

G. K. THORNHILL,
for Surveyor-General.

G. Christian Appu and others; on the west by Pahala Kotikandeniye godahena claimed by G. Christian Appu and another, Polgahakumburehena claimed by G. Christian Appu and another, Mawatagasmandiyehena claimed by Galpottage Bastian Appu.



Surveyor-General's Office,
Colombo, January 29, 1920.

Scale of 4 Chains to an Inch.

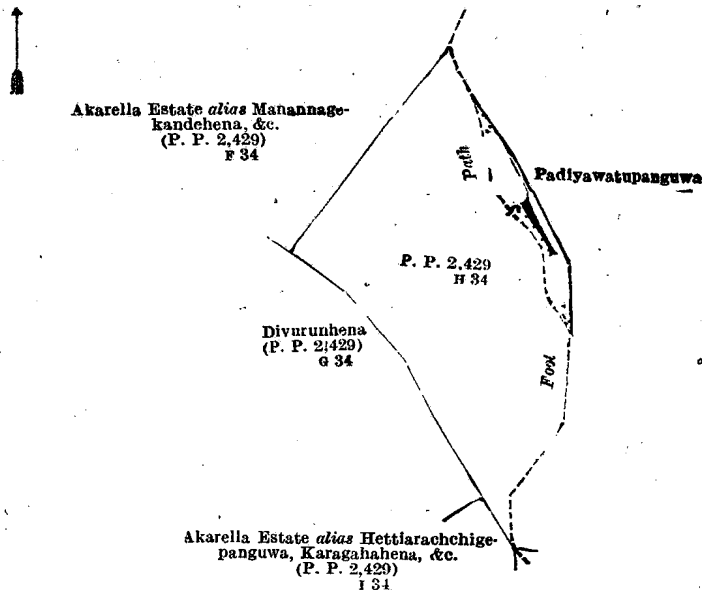
G. K. THORNHILL,
for Surveyor-General.

XVI.—Preliminary plan 2,429.

Lot.	Name of Land.
H 34	Akarella estate alias Ambagahamulahena

Extent, A. R. P.
2 3 36

and bounded as follows : on the north by Akarella estate *alias* Mananuagekandehena, &c., claimed by A. C. T. Meyer and others (P. P. 2,429/F 34), Padiyawatupanguwa claimed by D. M. Lokubanda and others ; on the east by Padiyawatupanguwa claimed by D. M. Loku Banda and others ; on the south by Akarella estate *alias* Hettiarachchigepanguwa, Karagahahena, &c., claimed by A. C. T. Meyer and others (P. P. 2,429/I 34), Diwuruhnena claimed by G. Christian Appu and another (P. P. 2,429/G 34) ; on the west by Diwuruhnena claimed by G. Christian Appu and another (P. P. 2,429/G 34), Akarella estate *alias* Mananuagekandehena, &c., claimed by A. C. T. Meyer and others (P. P. 2,429/F 34).



Surveyor-General's Office,
Colombo, January 29, 1920.

Scale of 4 Chains to an Inch.

G. K. THORNHILL,
for Surveyor-General.

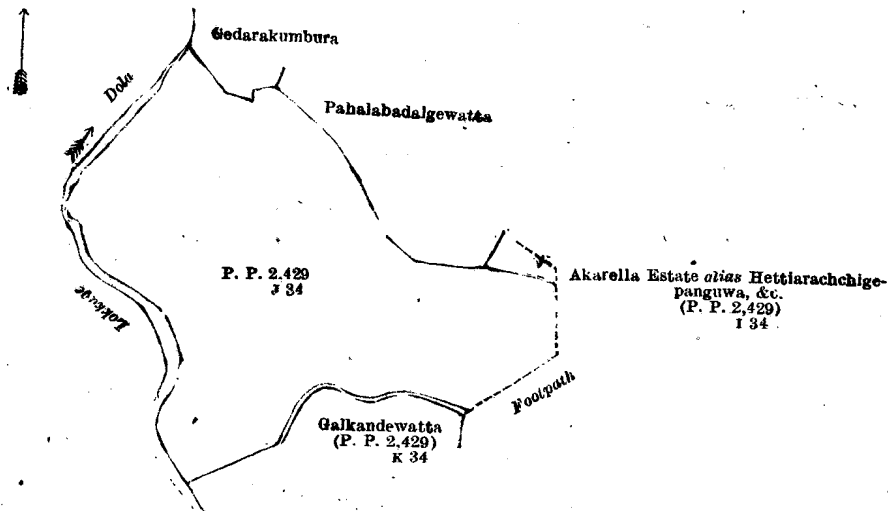
Lot.	Name of Land.	XVII.—Preliminary plan 2,429.	Extent, A. R. P.
I 34	Akarella estate <i>alias</i> Hettiarachchigepanguwa, Karagahahena, and Nagahahena		33 3 5

and bounded as follows : on the north by Ihala Kotikandeniya claimed by G. Christian Appu and another, Gedarakumbura claimed by V. Mudalihamy and another, Lokkage-dola, Galkandewatta claimed by Gamage Serahamy and another (P. P. 2,429/K 34), Akarella estate *alias* Dambelanda claimed by A. C. T. Meyer and others (P. P. 2,429/J 34), Pahalabadalgewatta claimed by D. M. Loku Banda, Diwuruhnena claimed by G. Christian Appu and another (P. P. 2,429/G 34) ; on the east by Akarella estate *alias* Ambaghamulahena claimed by A. C. T. Meyer and others and Christian Appu (P. P. 2,429/N 34), Mahahena claimed by Arambage PUNCHIRALA and others, Bادهegodayawattehena claimed by Arambage PUNCHIRALA, Ingiriyagehena claimed by Delkandure Loku Menika ; on the south by Ingiriyagehena claimed by Delkandure Loku Menika, Moragahahena claimed by Christian Appu and another, Hewage Panguwekajugasellehena claimed by Peyhamy and others, Akarella estate claimed by A. C. T. Meyer and others ; on the west by Akarella estate claimed by A. C. T. Meyer and others, Kotikanwaturawa claimed by the Crown, Kotikanwaturawehena claimed by G. Dingirihamy and another.

[For Diagram see page 1057.]

Lot.	Name of Land.	XVIII.—Preliminary plan 2,429.	Extent, A. R. P.
J 34	Akarella estate <i>alias</i> Dambelanda		4 2 32

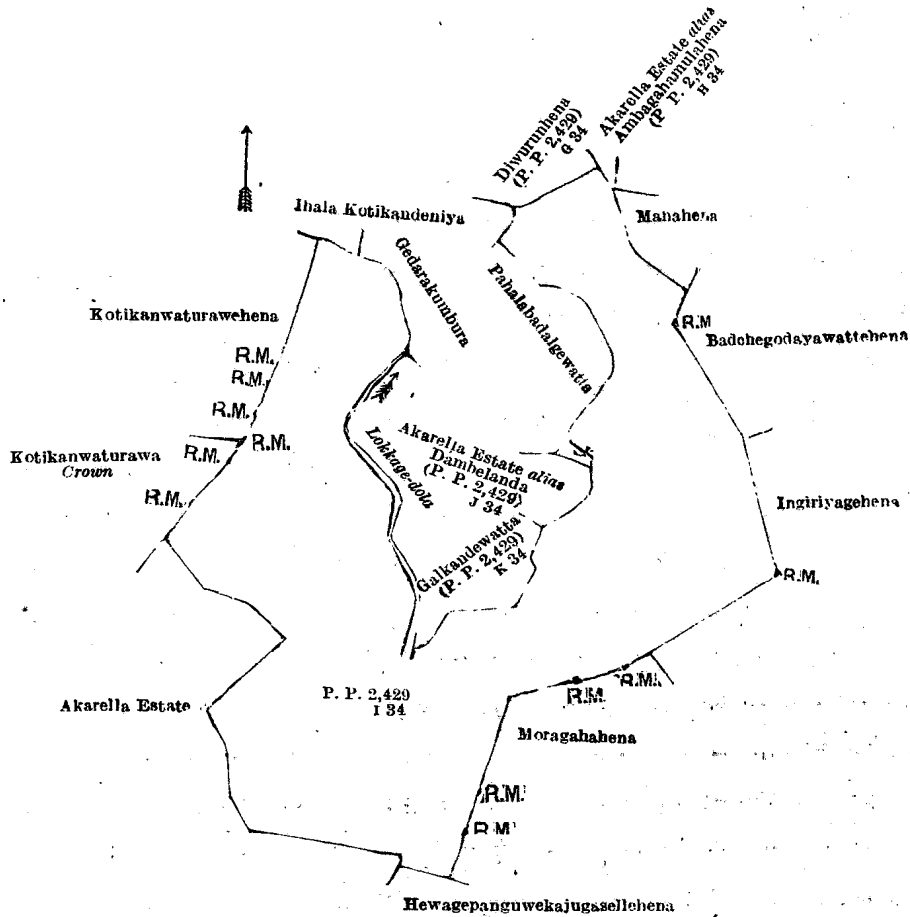
and bounded as follows : on the north by Gedarakumbura claimed by V. Mudalihamy and another, Pahalabadalgewatta claimed by D. M. Loku Banda, Akarella estate *alias* Hettiarachchigepanguwa, &c., claimed by A. C. T. Meyer and others ; on the east by footpath ; on the south by Galkandewatta claimed by Gamage Serahamy and another (P. P. 2,429/K 34) ; on the west by Lokkage-dola.



Surveyor-General's Office,
Colombo, January 29, 1920.

Scale of 4 Chains to an Inch.

G. K. THORNHILL,
for Surveyor-General.



Surveyor-General's Office,
Colombo, January 29, 1920.

Scale of 8 Chains to an Inch.

G. K. THORNHILL,
for Surveyor-General.

FINAL ORDERS.

Ratnapura S. O. No. 427.

Order under Section 4, Sub-section (1), of "The Waste Lands Ordinances of 1897, 1899, 1900, and 1903."

In the matter of the lands commonly called or known as Hompoladeniyehena and Hompoladeniya, situate in the village of Endana, in the Pannil pattu of the Atakalan korale of the Ratnapura District, in the Province of Sabaragamuwa, and of "The Waste Lands Ordinances of 1897, 1899, 1900, and 1903."

WHEREAS in pursuance of section 1 of the said Ordinances it was duly declared and notified on the 13th day of December, 1912, that if no claim to the lands commonly called or known as Hompoladeniyehena and Hompoladeniya, situate in the village of Endana, in the Pannil pattu of the Atakalan korale of the Ratnapura District, in the Province of Sabaragamuwa, containing in extent 5 acres 1 rood and 11 perches, and shown as lots 300 and 34 in block survey preliminary plan 25, and in the annexed diagram, was made to Howard Orme Fox, Special Officer appointed under section 28 of the said Ordinances, within the period of three months from the date specified in the said notice, such lands would be declared the property of the Crown, and dealt with on account of the Crown (*vide* Notice No. 4,673):

And whereas (1) Baddege Badde Naide, (2) Tennakoon Jayasundera Mudiyanse Kiri Mudiyanse, (3) Baddege Ran Naide, (4) Pahalagedera Manannalaye Badapissa, (5) Jayasundera Mudiyanse Talagahapitiye Dingiri Banda, and (6) Jayasundera Mudiyanse Talagahapitiye Madduma Banda made claim thereto, and I, Howard Orme Fox, the aforesaid Special Officer, made due inquiry into such claim, and whereas the said claimants and I, with the consent of His Excellency the Governor, came to an agreement in writing dated the 31st day of October, 1917, concerning the said lands, under section 4, sub-section (1), of the said Ordinances, whereby it was agreed that the said claimants should be declared, in the proportion of $\frac{1}{3}$ to each of the said 1st, 5th, and 6th claimants, $\frac{1}{4}$ to the said 2nd claimant, and $\frac{3}{16}$ to each of the said 3rd and 4th claimants, the purchasers of the said lands, upon payment on or before the 30th day of April, 1918, to the Government Agent at Ratnapura, or to the Settlement Officer, of a sum of Rupees Sixty-one and Cents Ninety-two only (Rs. 61.92), as the purchase amount of the said lands, and whereas the said amount has been duly paid by the said claimants, they are hereby, in pursuance of the agreement afore-mentioned, declared to be the purchasers in the above-mentioned proportions of the said lands, as more fully described herein below.

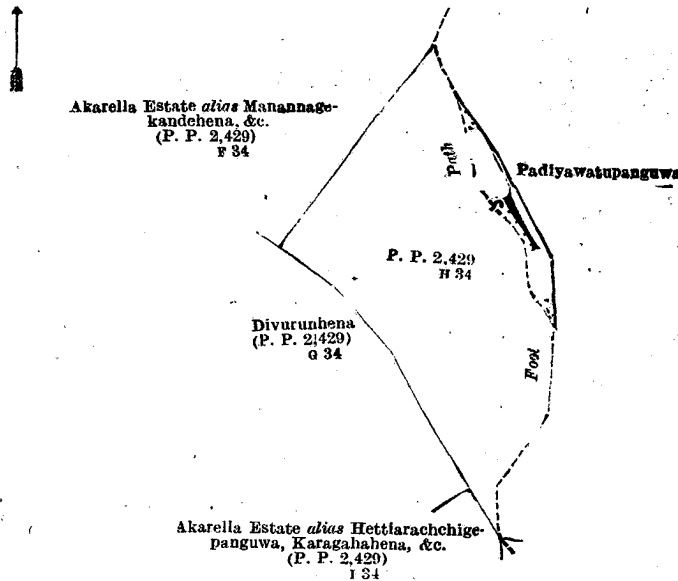
Description of the Lands referred to.

The following lots situated in the village of Endana, in the Pannil pattu of the Atakalan korale of the Ratnapura District, in the Province of Sabaragamuwa, as described in the annexed diagram:—

Block survey preliminary plan 25.

Lot.	Name of Land.	Extent, A. R. P.
300	Hompoladeniyehena	4 2 36
34	Hompoladeniya	0 2 15
		5 1 11

and bounded as follows : on the north by Akarella estate *alias* Mananugekandehena, &c., claimed by A. C. T. Meyer and others (P. P. 2,429/f 34), Padiyawatupanguwa claimed by D. M. Lokubanda and others ; on the east by Padiyawatupanguwa claimed by D. M. Loku Banda and others ; on the south by Akarella estate *alias* Hettiarachchigepanguwa, Karagahahena, &c., claimed by A. C. T. Meyer and others (P. P. 2,429/i 34), Diwuruhnena claimed by G. Christian Appu and another (P. P. 2,429/g 34) ; on the west by Diwuruhnena claimed by G. Christian Appu and another (P. P. 2,429/g 34), Akarella estate *alias* Mananugekandehena, &c., claimed by A. C. T. Meyer and others (P. P. 2,429/f 34).



Surveyor-General's Office,
Colombo, January 29, 1920.

Scale of 4 Chains to an Inch.

G. K. THORNHILL,
for Surveyor-General.

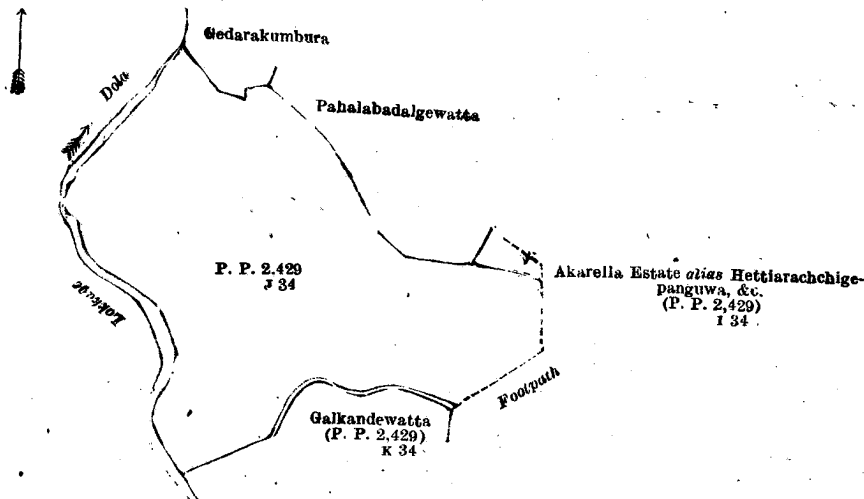
Lot.	Name of Land.	XVII.—Preliminary plan 2,429.	Extent, A. R. P.
I 34	Akarella estate <i>alias</i> Hettiarachchigepanguwa, Karagahahena, Ingiriyahena, and Nagahahena		33 3 5

and bounded as follows : on the north by Ihala Kotikandeniya claimed by G. Christian Appu and another, Gedarakumbura claimed by V. Mudalihamy and another, Lokkage-dola, Galkandewatta claimed by Gamage Serahamy and another (P. P. 2,429/k 34), Akarella estate *alias* Dambelanda claimed by A. C. T. Meyer and others (P. P. 2,429/j 34), Pahalabadalgewatta claimed by D. M. Loku Banda, Diwuruhnena claimed by G. Christian Appu and another (P. P. 2,429/g 34) ; on the east by Akarella estate *alias* Ambagahamulahena claimed by A. C. T. Meyer and others and Christian Appu (P. P. 2,429/n 34), Mahahena claimed by Arambage Punchirala and others, Badehegodayawattehena claimed by Arambage Punchirala, Ingiriyagehena claimed by Delkandure Loku Menika ; on the south by Ingiriyagehena claimed by Delkandure Loku Menika, Moragahahena claimed by Christian Appu and another, Hewage Panguwekajugasellehena claimed by Peyhamy and others, Akarella estate claimed by A. C. T. Meyer and others ; on the west by Akarella estate claimed by A. C. T. Meyer and others, Kotikanwaturawa claimed by the Crown, Kotikanwaturawehena claimed by G. Dingirihamy and another.

[For Diagram see page 1057.]

Lot.	Name of Land.	XVIII.—Preliminary plan 2,429.	Extent, A. R. P.
J 34	Akarella estate <i>alias</i> Dambelanda		4 2 32

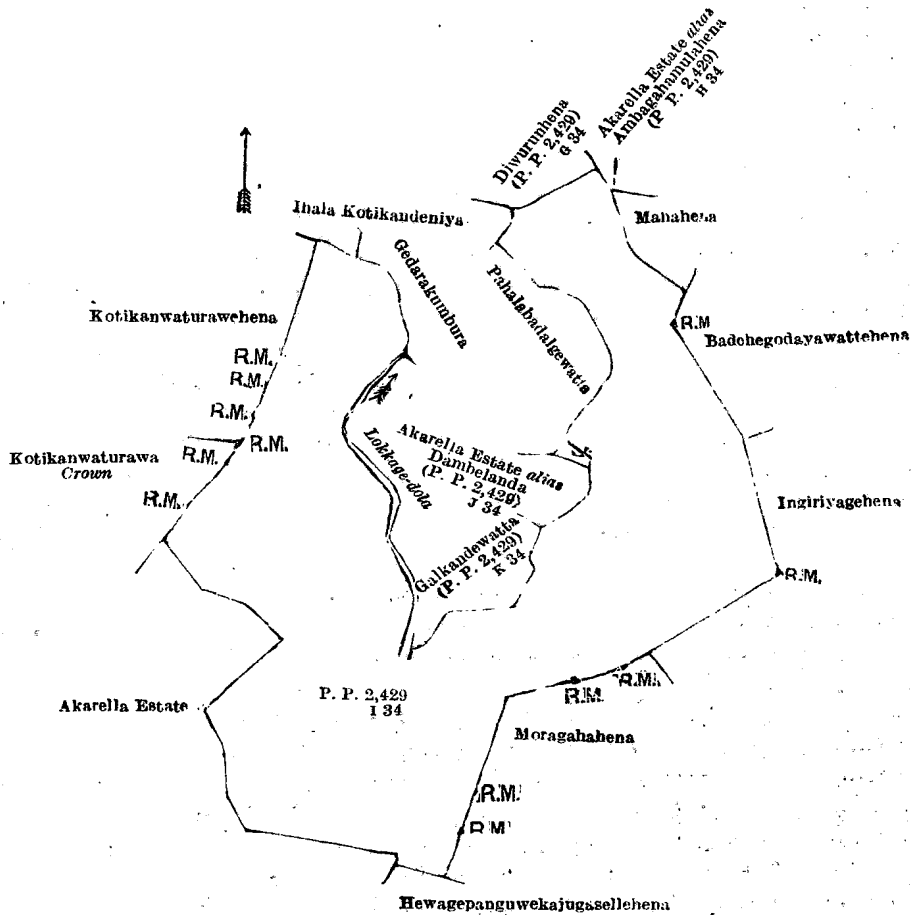
and bounded as follows : on the north by Gedarakumbura claimed by V. Mudalihamy and another, Pahalabadalgewatta claimed by D. M. Loku Banda, Akarella estate *alias* Hettiarachchigepanguwa, &c., claimed by A. C. T. Meyer and others ; on the east by footpath ; on the south by Galkandewatta claimed by Gamage Serahamy and another (P. P. 2,429/k 34) ; on the west by Lokkage-dola.



Surveyor-General's Office,
Colombo, January 29, 1920.

Scale of 4 Chains to an Inch.

G. K. THORNHILL,
for Surveyor-General.



Surveyor-General's Office,
Colombo, January 29, 1920.

Scale of 8 Chains to an Inch.

G. K. THORNHILL,
for Surveyor-General.

FINAL ORDERS.

Ratnapura S. O. No. 427.

Order under Section 4, Sub-section (1), of "The Waste Lands Ordinances of 1897, 1899, 1900, and 1903."

In the matter of the lands commonly called or known as Hompoladeniyehena and Hompoladeniya, situate in the village of Endana, in the Pannil pattu of the Atakalan korale of the Ratnapura District, in the Province of Sabaragamuwa, and of "The Waste Lands Ordinances of 1897, 1899, 1900, and 1903."

WHEREAS in pursuance of section 1 of the said Ordinances it was duly declared and notified on the 13th day of December, 1912, that if no claim to the lands commonly called or known as Hompoladeniyehena and Hompoladeniya, situate in the village of Endana, in the Pannil pattu of the Atakalan korale of the Ratnapura District, in the Province of Sabaragamuwa, containing in extent 5 acres 1 rood and 11 perches, and shown as lots 300 and 34 in block survey preliminary plan 25, and in the annexed diagram, was made to Howard Orme Fox, Special Officer appointed under section 28 of the said Ordinances, within the period of three months from the date specified in the said notice, such lands would be declared the property of the Crown, and dealt with on account of the Crown (*vide* Notice No. 4,673) :

And whereas (1) Baddege Badde Naide, (2) Tennakoon Jayasundera Mudiyansele Kiri Mudiyanse, (3) Baddege Ran Naide, (4) Pahalagedera Manannalaye Badapissa, (5) Jayasundera Mudiyansele Talagahapitiye Dingiri Banda, and (6) Jayasundera Mudiyansele Talagahapitiye Madduma Banda made claim thereto, and I, Howard Orme Fox, the aforesaid Special Officer, made due inquiry into such claim, and whereas the said claimants and I, with the consent of His Excellency the Governor, came to an agreement in writing dated the 31st day of October, 1917, concerning the said lands, under section 4, sub-section (1), of the said Ordinances, whereby it was agreed that the said claimants should be declared, in the proportion of $\frac{1}{8}$ to each of the said 1st, 5th, and 6th claimants, $\frac{1}{4}$ to the said 2nd claimant, and $\frac{3}{16}$ to each of the said 3rd and 4th claimants, the purchasers of the said lands, upon payment on or before the 30th day of April, 1918, to the Government Agent at Ratnapura, or to the Settlement Officer, of a sum of Rupees Sixty-one and Cents Ninety-two only (Rs. 61.92), as the purchase amount of the said lands, and whereas the said amount has been duly paid by the said claimants, they are hereby, in pursuance of the agreement afore-mentioned, declared to be the purchasers in the above-mentioned proportions of the said lands, as more fully described herein below.

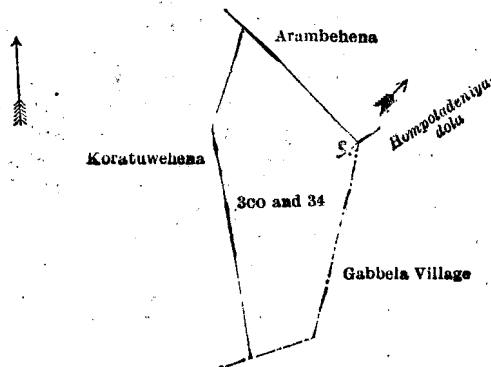
Description of the Lands referred to.

The following lots situated in the village of Endana, in the Pannil pattu of the Atakalan korale of the Ratnapura District, in the Province of Sabaragamuwa, as described in the annexed diagram:—

Block survey preliminary plan 25.

Lot.	Name of Land.	Extent, A. R. P.
300	Hompoladeniyehena	4 2 36
34	Hompoladeniya	0 2 15
		5 1 11

and bounded as follows: on the north by Arambehena sold to Jayasundera Mudiyansele Wijehamy and others under the Waste Lands Ordinances, the Hompoladeniya-dola; on the east and south by the village limit of Gabbela; on the west by Koratuwehena sold to Jayasundera Mudiyansele Tikiri Banda and others under the Waste Lands Ordinances.



Surveyor-General's Office,
Colombo, November 20, 1918.

Scale of 8 Chains to an Inch.

C. R. LUNDIE,
for Surveyor-General.

March 11, 1920.

H. O. Fox,
Special Officer.

Ratnapura S. O. No. 428.

Order under Section 4, Sub-section (1), of "The Waste Lands Ordinances of 1897, 1899, 1900, and 1903."

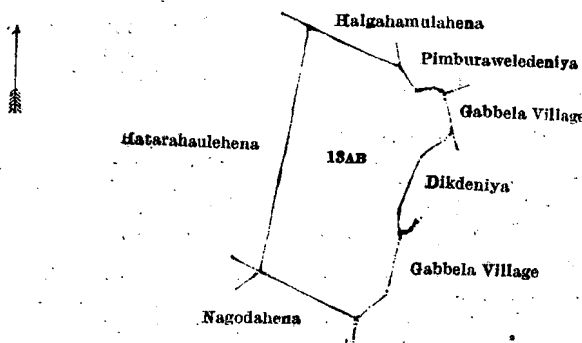
In the matter of the land commonly called or known as Udapimburawediddeniyehena, situate in the village of Endana, in the Pannil pattu of the Atakalan korale of the Ratnapura District, in the Province of Sabaragamuwa, and of "The Waste Lands Ordinances of 1897, 1899, 1900, and 1903."

WHEREAS in pursuance of section 1 of the said Ordinances it was duly declared and notified on the 13th day of December, 1912, that if no claim to the land commonly called or known as Udapimburawediddeniyehena, situate in the village of Endana, in the Pannil pattu of the Atakalan korale of the Ratnapura District, in the Province of Sabaragamuwa, containing in extent 6 acres and 4 perches, and shown as lot 13AB in block survey preliminary plan 25, and in the annexed diagram, was made to Howard Orme Fox, Special Officer appointed under section 28 of the said Ordinances, within the period of three months from the date specified in the said notice, such land would be declared the property of the Crown, and dealt with on account of the Crown (*vide* Notice No. 4,673):

And whereas (1) Jayasundera Mudiyansele Tikiri Banda, (2) ditto Punchi Banda, (3) ditto Punchi Banda, (4) ditto Loku Kumarihamy (minor), (5) ditto Selawati Kumarihamy (minor), and (6) Palleperuwe Dissanayaka Mudiyansele Heen Kumarihamy made claim thereto, and I, Howard Orme Fox, the aforesaid Special Officer, made due inquiry into such claim, and with the consent of His Excellency the Governor came to two agreements in writing (a) with the said 1st and 2nd claimants and the said 3rd claimant for himself, and as duly appointed representative of the said 4th and 5th claimants (minors) on the 6th day of December, 1917, and (b) with the said 6th claimant on the 8th day of December, 1917, concerning the said land under section 4, sub-section (1), of the said Ordinances, whereby it was agreed that the said 1st to 5th claimants should be declared the purchasers of the said land in the proportion of $\frac{1}{3}$ to each of the said 1st and 2nd claimants, and $\frac{1}{3}$ to the said 3rd, 4th, and 5th claimants together, upon payment on or before the 30th day of April, 1918, to the Government Agent at Ratnapura, or to the Settlement Officer, of a sum of Rupees Seventy-eight and Cents Sixty only (Rs. 78.60), as the purchase amount of the said land, and whereas the said amount has been duly paid, the said 1st to 5th claimants are hereby, in pursuance of the agreement afore-mentioned, declared to be the purchasers in the above-mentioned proportions of the said land, as more fully described herein below.

Description of the Land referred to.

The land commonly called or known as Udapimburawediddeniyehena, situated in the village of Endana, in the Pannil pattu of the Atakalan korale of the Ratnapura District, in the Province of Sabaragamuwa, containing in extent 6 acres and 4 perches, and shown as lot 13AB in block survey preliminary plan 25, and in the annexed diagram, and bounded as follows: on the north by Halgahamulahena sold to Jayasundera Mudiyansele Wijehamy and another under the Waste Lands Ordinances, Pimburaweledeniya (private); on the east by the village limit of Gabbela, Dikdeniya (private), the village limit of Gabbela; on the south by Nagodahena sold to Jayasundera Mudiyansele Kaluhamy under the Waste Lands Ordinances; on the west by Hatarahaulehena sold to Jayasundera Mudiyansele Punchi Banda and others under the Waste Lands Ordinances.



Surveyor-General's Office,
Colombo, November 20, 1918.

Scale of 8 Chains to an Inch.

C. R. LUNDIE,
for Surveyor-General.

March 11, 1920.

H. O. Fox,
Special Officer.

Ratnapura S. O. No. 429.

Order under Section 4, Sub-section (1), of "The Waste Lands Ordinances of 1897, 1899, 1900, and 1903."

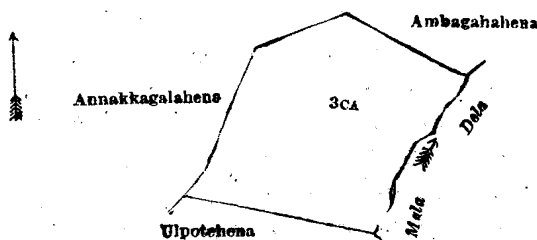
In the matter of the land commonly called or known as Kotakelekandewattehena, situate in the village of Endana, in the Pannil pattu of the Atakalan korale of the Ratnapura District, in the Province of Sabaragamuwa, and of "The Waste Lands Ordinances of 1897, 1899, 1900, and 1903."

WHEREAS in pursuance of section 1 of the said Ordinances it was duly declared and notified on the 13th day of December, 1912, that if no claim to the land commonly called or known as Kotakelekandewattehena, situate in the village of Endana, in the Pannil pattu of the Atakalan korale of the Ratnapura District, in the Province of Sabaragamuwa, containing in extent 6 acres 2 roods and 12 perches, and shown as lot 3CA in block survey preliminary plan 25, and in the annexed diagram, was made to Howard Orme Fox, Special Officer appointed under section 28 of the said Ordinances, within the period of three months from the date specified in the said notice, such land would be declared the property of the Crown, and dealt with on account of the Crown (*vide* Notice No. 4,673):

And whereas (1) Baddege Badde Naide, (2) ditto Ran Naide, (3) Jayasundera Mudiyansele Punchi Banda, (4) ditto Loku Kumarihamy (minor), (5) ditto Selawati Kumarihamy (minor), and (6) Palleperuwa Dissanayaka Mudiyansele Heen Kumarihamy made claim thereto, and I, Howard Orme Fox, the aforesaid Special Officer, made due inquiry into such claim and with the consent of His Excellency the Governor, came to two agreements in writing (a) with the said 1st and 2nd claimants, and the said 3rd claimant for himself and as duly appointed representative of the said 4th and 5th claimants (minors), on the 6th day of December, 1917, and (b) with the said 6th claimant on the 8th day of December, 1917, concerning the said land under section 4, sub-section (1), of the said Ordinances, whereby it was agreed that the said 1st to 5th claimants should be declared the purchasers of the said land in the proportion of $\frac{1}{3}$ to each of the said 1st and 2nd claimants, and $\frac{1}{3}$ to the said 3rd, 4th, and 5th claimants together upon payment on or before the 30th day of April, 1918, to the Government Agent at Ratnapura, or to the Settlement Officer, of a sum of Rupees Fifty-four only (Rs. 54), as the purchase amount of the said land, and whereas the said amount has been duly paid, the said 1st to 5th claimants are hereby, in pursuance of the agreements afore-mentioned, declared to be the purchasers, in the above-named proportions of the said land, as more fully described herein below.

Description of the Land referred to.

The land commonly called or known as Kotakelekandewattehena, situated in the village of Endana, in the Pannil pattu of the Atakalan korale of the Ratnapura District, in the Province of Sabaragamuwa, containing in extent 6 acres 2 roods and 12 perches, and shown as lot 3CA in block survey preliminary plan 25 and in the annexed diagram, and bounded as follows: on the north by Ambagahahena sold to Baddege Badde Naide and others under the Waste Lands Ordinances; on the east by a Mala-dola; on the south by Ulpotehena sold to Jayasundera Mudiyansele Wijehamy and others under the Waste Lands Ordinances; on the west by Annakkagalahena sold to Baddege Badde Naide and others under the Waste Lands Ordinances.



Surveyor-General's Office,
Colombo, November 20, 1918.

Scale of 8 Chains to an Inch.

C R LUNDIE,
for Surveyor-General.

March 11, 1920.

H. O. Fox,
Special Officer.

Ratnapura S. O. No. 430.

Order under Section 4, Sub-section (1), of "The Waste Lands Ordinances of 1897, 1899, 1900, and 1903,"
declaring Lands to be Crown Property.

In the matter of the lands commonly called or known as Nanawalahena, situate in the village of Endana, in the Pannil pattu of the Atakalan korale of the Ratnapura District, in the Province of Sabaragamuwa, and of "The Waste Lands Ordinances of 1897, 1899, 1900, and 1903."

WHEREAS in pursuance of section 1 of the said Ordinances it was duly notified on the 13th day of December, 1912, that if no claim to the lands commonly called or known as Nanawalahena, situate in the village of Endana, in the Pannil pattu of the Atakalan korale of the Ratnapura District, in the Province of Sabaragamuwa, containing in extent 6 perches, and shown as lots 3BG and 3BH in block survey preliminary plan 25, and in the annexed diagrams, was made to Howard Orme Fox, Special Officer, appointed under section 28 of the said Ordinances, within the period of three months from the date specified in such notice, such lands would be declared the property of the Crown, and dealt with on account of the Crown (*vide* Notice No. 4,673):

And whereas (1) Jayasundera Mudiyansele Tikiri Banda, (2) ditto Punchi Banda, (3) ditto Punchi Banda, (4) ditto Sudu Banda, (5) ditto Loku Kumarihamy, and (6) ditto Selawati Kumarihamy made claim thereto, and whereas the said 4th claimant having died during the pendency of the inquiry, the said 3rd, 5th, and 6th claimants and their mother (31a) claimant Palleperuwa Dissanayaka Mudiyansele Heen Kumarihamy were substituted as claimants for the deceased 4th claimant; and whereas the said 1st and 2nd claimants and the said 3rd claimant for himself, and as the duly appointed representative of the said 5th and 6th claimants, who were minors, entered into an agreement in writing dated the 6th day of December, 1917, and the said (31a) claimant Palleperuwa Dissanayaka Mudiyansele Heen Kumarihamy entered into an agreement in writing to the same effect, dated the 8th day of December, 1917, whereby in consideration of the said 1st and 2nd claimants and the said 3rd claimant for himself, and as the duly appointed representative of the said minors 5th and 6th claimants, being declared the purchasers in the proportions of $\frac{1}{3}$ each to the 1st and 2nd claimants, and $\frac{1}{3}$ to the 3rd, 5th, and 6th claimants together, of lots 3BX and 3BY of the block survey preliminary plan 25, less a reservation of a width of 12 links for a footpath between the lots, upon payment to the Government Agent at Ratnapura or to the Settlement Officer, on or before the 30th day of April, 1918, of a sum of Rupees One hundred and Twenty-nine only (Rs. 129), the said 1st, 2nd, 3rd, 5th, 6th, and (31a) claimants withdrew claim to the above-mentioned lots of this order.

I, Howard Orme Fox, the aforesaid Special Officer, under and by virtue of the powers vested in me in that behalf by section 4 of the said Ordinances, do hereby on this 11th day of March, 1920, order and declare under section 4, sub-section (1), of the said Ordinances, that the said lands, as more fully described herein below, are the property of the Crown.

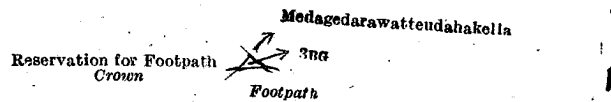
Description of the Lands referred to.

The following lots situated in the village of Endana, in the Pannil pattu of the Atakalan korale of the Ratnapura District, in the Province of Sabaragamuwa, as described in the annexed diagrams:—

I.—Block survey preliminary plan 25.

Lot.	Name of Land.	Extent, A. R. P.
3BG	Nanawalahena	0 0 1½

and bounded as follows: on the north and east by Medagederawatteudahakella claimed by Samarasinha Arachchilage Dingirihamy; on the south by a footpath; on the west by reservation for footpath to be declared the property of the Crown under the Waste Lands Ordinances.



Surveyor-General's Office,
Colombo, January 16, 1920.

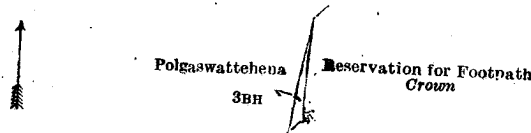
Scale of 4 Chains to an Inch.

H. P. HARRISON,
for Acting Surveyor-General.

II.—Block survey preliminary plan 25.

Lot.	Name of Land.	Extent, A. R. P.
3BH	Nanawalahena	0 0 4½

and bounded as follows: on the north, east, and south by reservation for footpath to be declared the property of the Crown under the Waste Lands Ordinances; on the west by Polgaswattchena sold to Baddege Badde Naide and others under the Waste Lands Ordinances.



Surveyor-General's Office,
Colombo, January 16, 1920.

Scale of 4 Chains to an Inch.

H. P. HARRISON,
for Acting Surveyor-General.

H. O. Fox,
Special Officer.
March 11, 1920.

Ratnapura S. O. No. 431.

Order under Section 4, Sub-section (1), of "The Waste Lands Ordinances of 1897, 1899, 1900, and 1903."

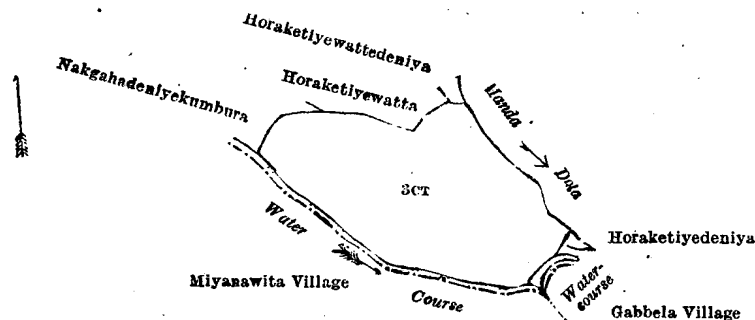
In the matter of the land commonly called or known as Horaketiyeheñā, situate in the village of Endana, in the Pannil pattu of the Atakalan korale of the Ratnapura District, in the Province of Sabaragamuwa, and of "The Waste Lands Ordinances of 1897, 1899, 1900, and 1903."

WHEREAS in pursuance of section 1 of the said Ordinances it was duly declared and notified on the 13th day of December, 1912, that if no claim to the land commonly called or known as Horaketiyeheñā, situate in the village of Endana, in the Pannil pattu of the Atakalan korale of the Ratnapura District, in the Province of Sabaragamuwa, containing in extent 7 acres and 14 perches, and shown as lot 3cr in block survey preliminary plan 25, and in the annexed diagram, was made to Howard Orme Fox, Special Officer appointed under section 28 of the said Ordinances, within the period of three months from the date specified in the said notice, such land would be declared the property of the Crown, and dealt with on account of the Crown (*vide* Notice No. 4,673):

And whereas (1) Jayasundera Mudiyanse Wijeñā, (2) ditto Rammenike, (3) ditto Punchi Menike, (4) ditto Kalu Mudiyanse, (5) ditto Dingiri Mahatmaya, (6) ditto Dingiri Menike, (7) ditto Lamahami (minor), (8) ditto Loku Appuhamy, (9) ditto Dingiri Mudiyanse, (10) ditto Loku Menike, (11) ditto Kiri Menike, (12) ditto Loku Mahatmaya *alias* Loku Banda (minor), (13) ditto Ram Menike (minor), (14) ditto Dingiri Menike (minor), (15) ditto Dingiri Mahatmaya *alias* Kiri Banda (minor), made claim thereto, and I, Howard Orme Fox, the aforesaid Special Officer, made due inquiry into such claim, and with the consent of His Excellency the Governor, came to three agreements in writing (a) with the said 1st, 2nd, 4th, 5th, 6th, 8th, 9th, 10th, and the said 11th claimant for himself, and as duly appointed representative of the said 12th to 15th claimants (minors) on the 31st day of October, 1917, (b) with the said 3rd claimant on the 7th day of December, 1917, and (c) with the said 4th claimant as duly appointed representative of the said 7th claimant (minor) on the day of 12th February, 1918, concerning the said land under section 4, sub-section (1), of the said Ordinances, whereby it was agreed that the said claimants should be declared, in the proportion of ½ to the said 1st claimant, 1/15 to each of the said 2nd to 5th claimants, 1/30 to each of the said 6th and 7th claimants, 1/12 to each of the said 8th, 9th, and 11th claimants, and 1/60 to each of the said 10th and 12th to 15th claimants, the purchasers of the said land upon payment on or before the 30th day of April, 1918, to the Government Agent at Ratnapura, or to the Settlement Officer, of a sum of Rupees Eighty-one only (Rs. 81), as the purchase amount of the said land, and whereas the said amount has been duly paid, the said claimants are hereby, in pursuance of the agreements afore-mentioned, declared to be the purchasers, in the above-mentioned proportions of the said land, as more fully described herein below.

Description of the Land referred to.

The land commonly called or known as Horaketiyeheñā, situated in the village of Endana, in the Pannil pattu of the Atakalan korale of the Ratnapura District, in the Province of Sabaragamuwa, containing in extent 7 acres and 14 perches, and shown as lot 3cr in block survey preliminary plan 25, and in the annexed diagram, and bounded as follows: on the north by Nikgahadeniyekumbura claimed by R. H. Siriwardenahamy and others, Horaketiyeheñā claimed by Ranatunga Arachchilage Punchi Mahatmaya, Horaketiyeheñā (private); on the east by the Manda-dola; on the south by Horaketiyeheñā (private), a water-course (the village limit of Gabbela), a water-course (the village limit of Miyanawita); on the west by a water-course (the village limit of Miyanawita).



Surveyor-General's Office,
Colombo, November 20, 1918.

Scale of 8 Chains to an Inch.

C. R. LUNDIE,
for Surveyor-General.

March 11, 1920.

H. O. Fox,
Special Officer.

Ratnapura S. O. No. 432.

Order under Section 4, Sub-section (1), of "The Waste Lands Ordinances of 1897, 1899, 1900, and 1903."

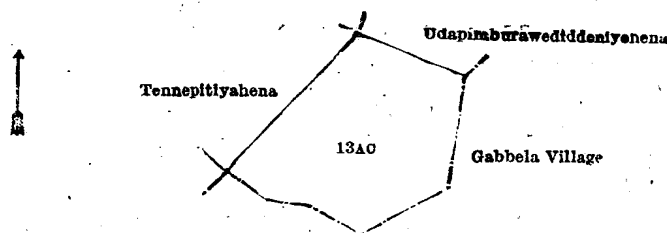
In the matter of the land commonly called or known as Nagodahena, situate in the village of Endana, in the Pannil pattu of the Atakalan korale of the Ratnapura District, in the Province of Sabaragamuwa, and of "The Waste Lands Ordinances of 1897, 1899, 1900, 1903."

WHEREAS in pursuance of section 1 of the said Ordinances it was duly declared and notified on the 13th day of December, 1912, that if no claim to the land commonly called or known as Nagodahena, situate in the village of Endana, in the Pannil pattu of the Atakalan korale of the Ratnapura District, in the Province of Sabaragamuwa, containing in extent 5 acres and 13 perches, and shown as lot 13AC in block survey preliminary plan 25, and in the annexed diagram, was made to Howard Orme Fox, Special Officer appointed under section 28 of the said Ordinances, within the period of three months from the date specified in the said notice, such land would be declared the property of the Crown, and dealt with on account of the Crown (*vide* Notice No. 4,673):

And whereas Jayasundera Mudiyansele Kaluhamy made claim thereto, and Howard Orme Fox, Special Officer appointed under section 28 of the said Ordinances, made due inquiry into such claim, and whereas the said claimant and I, with the consent of His Excellency the Governor, came to an agreement in writing dated the 30th day of October, 1917, concerning the said land, under section 4, sub-section (1), of the said Ordinances, whereby it was agreed that the said claimant should be declared the purchaser of the said land, upon payment on or before the 30th day of April, 1918, to the Government Agent at Ratnapura, or to the Settlement Officer, of a sum of Rupees Four and Cents Twenty-five only (Rs. 4.25), as the purchase amount of the said land, and whereas the said amount has been duly paid by the said claimant, he is hereby, in pursuance of the agreement afore-mentioned, declared to be the purchaser of the said land, as more fully described herein below.

Description of the Land referred to.

The land commonly called or known as Nagodahena, situated in the village of Endana in the Pannil pattu of the Atakalan korale of the Ratnapura, District, in the Province of Sabaragamuwa, containing in extent 5 acres and 13 perches, and shown as lot 13AC in block survey preliminary plan 25, and in the annexed diagram, and bounded as follows: on the north by Tennepitiyahena sold to Jayasundera Mudiyansele Wijehamy under the Waste Lands Ordinances, Udapimburawediddeniyehena sold to Jayasundera Mudiyansele Tikiri Banda and others under the Waste Lands Ordinances; on the east and south by the village limit of Gabella; on the west by the village limit of Gabella, Tennepitiyahena sold to Jayasundera Mudiyansele Wijehamy under the Waste Lands Ordinances.



Surveyor-General's Office,
Colombo, November 20, 1918.

Scale of 8 Chains to an Inch.

C. R. LUNDIE,
for Surveyor-General.

March 11, 1920.

H. O. Fox,
Special Officer.

Ratnapura S. O. No. 433.

Order under Section 4, Sub-section (1), of "The Waste Lands Ordinances of 1897, 1899, 1900, and 1903."

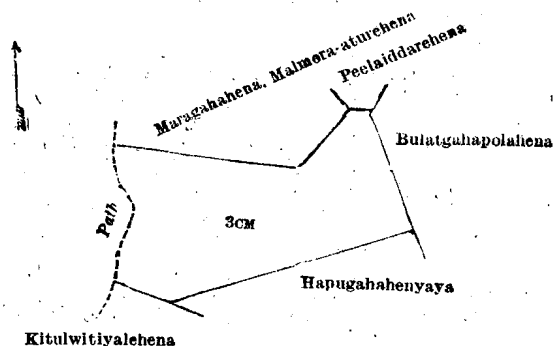
In the matter of the land commonly called or known as Tippolatennehena, situate in the village of Endana, in the Pannil pattu of the Atakalan korale of the Ratnapura District, in the Province of Sabaragamuwa, and of "The Waste Lands Ordinances of 1897, 1899, 1900, and 1903."

WHEREAS in pursuance of section 1 of the said Ordinances it was duly declared and notified on the 13th day of December, 1912, that if no claim to the land commonly called or known as Tippolatennehena, situate in the village of Endana, in the Pannil pattu of the Atakalan korale of the Ratnapura District, in the Province of Sabaragamuwa, containing in extent 6 acres and 32 perches, and shown as lot 3CM in block survey preliminary plan 25, and in the annexed diagram, was made to Howard Orme Fox, Special Officer appointed under section 28 of the said Ordinances, within the period of three months from the date specified in the said notice, such land would be declared the property of the Crown, and dealt with on account of the Crown (*vide* Notice No. 4,673):

And whereas (1) Baddege Badde Naide, (2) Tennakoon Jayasundera Mudiyansele Kiri Mudiyanse, (3) Baddege Ran Naide, (4) Pahalagedera Manannalaye Badapissa, (5) Jayasundera Mudiyansele Talagahapitiye Dingiri Banda, and (6) Jayasundera Mudiyansele Talagahapitiye Madduma Banda made claim thereto, and I, Howard Orme Fox, the aforesaid Special Officer, made due inquiry into such claim, and whereas the said claimants and I, with the consent of His Excellency the Governor, came to an agreement in writing dated the 31st day of October, 1917, concerning the said land, under section 4, sub-section (1), of the said Ordinances, whereby it was agreed that the said claimants should be declared in the proportion of 1/8 to each of the said 1st, 5th, and 6th claimants, $\frac{1}{4}$ to the said 2nd claimant, and 3/16 to each of the said 3rd and 4th claimants the purchasers of the said land, upon payment on or before the 30th day of April, 1918, to the Government Agent at Ratnapura, or to the Settlement Officer, of a sum of Rupees Sixty-four only (Rs. 64), as the purchase amount of the said land, and whereas the said amount has been duly paid by the said claimants, they are hereby, in pursuance of the agreement afore-mentioned, declared to be the purchasers, in the above-mentioned proportions of the said land, as more fully described herein below.

Description of the Land referred to.

The land commonly called or known as Tippolatennehen, situated in the village of Endana, in the Pannil pattu of the Atakalan korale of the Ratnapura District, in the Province of Sabaragamuwa, containing in extent 6 acres and 32 perches, and shown as lot 3CM in block survey preliminary plan 25 and in the annexed diagram, and bounded as follows: on the north by Maragahahena, Malmora-aturehena sold to Baddege Badde Naide and others under the Waste Lands Ordinances; on the east by Bulatgahapolahena sold to Ekneligoda Molamure Kumarihamy under the Waste Lands Ordinances; on the south by Hapugahahenyaya sold to Jayasundera Mudiyansele Tikiri Banda and others under the Waste Lands Ordinances; on the west by Kitulwitiyalahena sold to Baddege Badde Naide and others under the Waste Lands Ordinances; on the west by a path.



Surveyor-General's Office,
Colombo, November 20, 1918.

Scale of 8 Chains to an Inch.

C. R. LUNDIE,
for Surveyor-General.

March 11, 1920.

H. O. Fox,
Special Officer.

Ratnapura S. O. No. 434.

Order under Section 4, Sub-section (1), of "The Waste Lands Ordinances of 1897, 1899, 1900, and 1903."

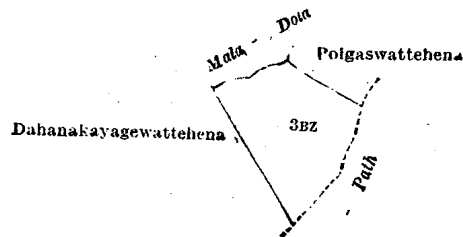
In the matter of the land commonly called or known as Mahagalahena, situate in the village of Endana, in the Pannil pattu of the Atakalan korale of the Ratnapura District, in the Province of Sabaragamuwa, and of "The Waste Lands Ordinances of 1897, 1899, 1900, and 1903."

WHEREAS in pursuance of section 1 of the said Ordinances it was duly declared and notified on the 13th day of December, 1912, that if no claim to the land commonly called or known as Mahagalahena, situate in the village of Endana, in the Pannil pattu of the Atakalan korale of the Ratnapura District, in the Province of Sabaragamuwa, containing in extent 2 acres 1 rood and 29 perches, and shown as lot 3Bz in block survey preliminary plan 25 and in the annexed diagram, was made to Howard Orme Fox, Special Officer, appointed under section 28 of the said Ordinances, within the period of three months from the date specified in the said notice, such land would be declared the property of the Crown, and dealt with on account of the Crown (*vide* Notice No. 4,673):

And whereas Babingalaye Sadrissa made claim thereto, and I, Howard Orme Fox, Special Officer appointed under section 28 of the said Ordinances, made due inquiry into such claim, and whereas the said claimant and I, with the consent of His Excellency the Governor, came to an agreement in writing dated the 30th day of October, 1917, concerning the said land, under section 4, sub-section (1), of the said Ordinances, whereby it was agreed that the said claimant should be declared the purchaser of the said land upon payment on or before the 30th day of April, 1918, to the Government Agent at Ratnapura, or to the Settlement Officer, of a sum of Rupees Thirty-seven only (Rs. 37), as the purchase amount of the said land, and whereas the said amount has been duly paid by the said claimant, he is hereby, in pursuance of the agreement afore-mentioned, declared to be the purchaser of the said land, as more fully described herein below.

Description of the Land referred to.

The land commonly called or known as Mahagalahena, situated in the village of Endana, in the Pannil pattu of the Atakalan korale of the Ratnapura District, in the Province of Sabaragamuwa, containing in extent 2 acres 1 rood and 29 perches, and shown as lot 3Bz in block survey preliminary plan 25, and in the annexed diagram, and bounded as follows: on the north by Mala-dola, Polgaswattehena sold to Baddege Badde Naide and others under the Waste Lands Ordinances; on the east by a path; on the south by a path, Dahanakayagewattehena sold by the Crown; on the west by Dahanakayagewattehena sold by the Crown.



Surveyor-General's Office,
Colombo, November 20, 1918.

Scale of 8 Chains to an Inch.

C. R. LUNDIE,
for Surveyor-General.

March 11, 1920.

H. O. Fox,
Special Officer.

Ratnapura S. O. No. 435.

Order under Section 4, Sub-section (1), of "The Waste Lands Ordinances of 1897, 1899, 1900, and 1903."

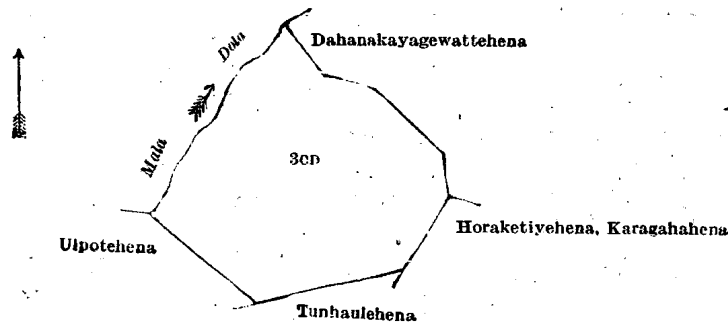
In the matter of the land commonly called or known as Gallindahena *alias* Lindagawahena, situate in the village of Endana, in the Pannil pattu of the Atakalan korale of the Ratnapura District, in the Province of Sabaragamuwa, and of "The Waste Lands Ordinances of 1897, 1899, 1900, and 1903."

WHEREAS in pursuance of section 1 of the said Ordinances it was duly declared and notified on the 13th day of December, 1912, that if no claim to the land commonly called or known as Gallindahena *alias* Lindagawahena, situate in the village of Endana, in the Pannil pattu of the Atakalan korale of the Ratnapura District, in the Province of Sabaragamuwa, containing in extent 8 acres 1 rood and 33 perches, and shown as lot 3BZ in block survey preliminary plan 25 and in the annexed diagram, was made to Howard Orme Fox, Special Officer appointed under section 28 of the said Ordinances, within the period of three months from the date specified in the said notice, such land would be declared the property of the Crown, and dealt with on account of the Crown (*vide* Notice No. 4.673):

And whereas (1) Jayasundera Mudiyanse Wije hamy and (2) ditto Kaluhamy, made claim thereto, and I, Howard Orme Fox, Special Officer appointed under section 28 of the said Ordinances, made due inquiry into such claim, and whereas the said claimants and I, with the consent of His Excellency the Governor, came to an agreement in writing dated the 30th day of October, 1917, concerning the said land, under section 4, sub-section (1), of the said Ordinances, whereby it was agreed that the said claimants should be declared the purchasers in equal shares of the said land upon payment on or before the 30th day of April, 1918, to the Government Agent at Ratnapura, or to the Settlement Officer, of a sum of Rupees Seventy-one only (Rs. 71), as the purchase amount of the said land, and whereas the said amount has been duly paid by the said claimants, they are hereby, in pursuance of the agreement afore-mentioned, declared to be the purchasers in equal shares, of the said land, as more fully described herein below.

Description of the Land referred to.

The land commonly called or known as Gallindahena *alias* Lindagawahena, situated in the village of Endana, in the Pannil pattu of the Atakalan korale of the Ratnapura District, in the Province of Sabaragamuwa, containing in extent 8 acres 1 rood and 33 perches, and shown as lot 3BZ in block survey preliminary plan 25 and in the annexed diagram, and bounded as follows: on the north by a Mala dola, Dahanakayagewattehenā sold by the Crown; on the east by Dahanakayagewattehenā sold by the Crown, Horaketiyehena, Karagahahena sold to Tennakoon Jayasundera Mudiyanse Kiri Mudiyanse and others under the Waste Lands Ordinances; on the south by Tunhalehena sold to Baddege Badde Naide and others under the Waste Lands Ordinances; on the west by Ulpotehena sold to Jayasundera Mudiyanse, Wije hamy and others under the Waste Lands Ordinances, a Mala-dola.



Surveyor-General's Office,
Colombo, November 20, 1918.

Scale of 8 Chains to an Inch.

C. R. LUNDIE,
for Surveyor-General.

March 11, 1920

H. O. Fox,
Special Officer.

Ratnapura S. O. No. 436.

Order under Section 4, Sub-section (1), of "The Waste Lands Ordinances of 1897, 1899, 1900, and 1903."

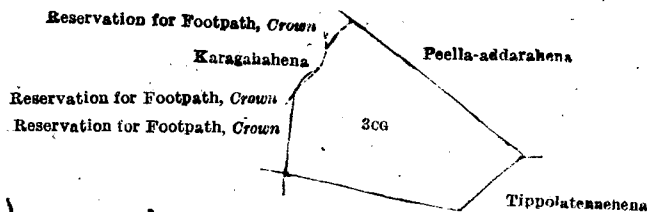
In the matter of the land commonly called or known as Maragahahena and Malmora-aturehena, situate in the village of Endana, in the Pannil pattu of the Atakalan korale of the Ratnapura District, in the Province of Sabaragamuwa, and of "The Waste Lands Ordinances of 1897, 1899, 1900, and 1903."

WHEREAS in pursuance of section 1 of the said Ordinances it was duly declared and notified on the 13th day of December, 1912, that if no claim to the land commonly called or known as Maragahahena and Malmora-aturehena, situated in the village of Endana, in the Pannil pattu of the Atakalan korale of the Ratnapura District, in the Province of Sabaragamuwa, containing in extent 5 acres, and shown as lot 3CZ in block survey preliminary plan 25, and in the annexed diagram, was made to Howard Orme Fox, Special Officer appointed under section 28 of the said Ordinances, within the period of three months from the date specified in the said notice, such land would be declared the property of the Crown, and dealt with on account of the Crown (*vide* Notice No. 4.673):

And whereas (1) Baddege Badde Naide, (2) ditto Ran Naide, and (3) Pahalagedera Manannalaye Badapissa made claim thereto, and I, Howard Orme Fox, Special Officer appointed under section 28 of the said Ordinances, made due inquiry into such claim, and whereas the said claimants and I, with the consent of His Excellency the Governor, came to an agreement in writing dated the 6th day of December, 1917, concerning the said land, under section 4, sub-section (1), of the said Ordinances, whereby it was agreed that the said claimants should be declared the purchasers of the said land, upon payment on or before the 30th day of April, 1918, to the Government Agent at Ratnapura, or to the Settlement Officer, of a sum of Rupees Forty-four and Cents Twenty-five only (Rs. 44.25), as the purchase amount of the said land, and whereas the said amount has been duly paid by the said claimants, they are hereby, in pursuance of the agreement afore-mentioned, declared to be the purchasers of the said land, as more fully described herein below.

Description of the Land referred to.

The land commonly called or known as Maragahahena and Malmora-aturehena, situated in the village of Endana, in the Pannil pattu of the Atakalan korale of the Ratnapura District, in the Province of Sabaragamuwa, containing in extent 5 acres, shown as lot 3CG in block survey preliminary plan 25, and in the annexed diagram, and bounded as follows: on the north by Peella-addarahena sold to Baddege Badde Naide and others under the Waste Lands Ordinances; on the east and south by Tippolatennehena sold to Baddege Badde Naide and others under the Waste Lands Ordinances; on the west by reservation for footpath to be declared the property of the Crown under the Waste Lands Ordinances, Karagahahena sold to Tennakoon Jayasundera Mudiyanse Kiri Mudiyanse and others under the Waste Lands Ordinances, reservation for footpath to be declared the property of the Crown under the Waste Lands Ordinances.



Surveyor-General's Office,
Colombo, January 16, 1920.

Scale of 8 Chains to an Inch.

H. P. HARRISON,
for Acting Surveyor-General.

H. O. Fox,
Special Officer.

March 11, 1920.

Ratnapura S. O. No. 437.

Order under Section 4, Sub-section (1), of "The Waste Lands Ordinances of 1897, 1899, 1900, and 1903."

In the matter of the lands commonly called or known as Polgaswattehena, situate in the village of Endana, in the Pannil pattu of the Atakalan korale of the Ratnapura District, in the Province of Sabaragamuwa, and of "The Waste Lands Ordinances of 1897, 1899, 1900, and 1903."

WHEREAS in pursuance of section 1 of the said Ordinances it was duly declared and notified on the 13th day of December, 1912, that if no claim to the lands commonly called or known as Polgaswattehena, situate in the village of Endana, in the Pannil pattu of the Atakalan korale of the Ratnapura District, in the Province of Sabaragamuwa, containing in extent 6 acres 1 rood and 24 perches, and shown as lots 3BD and 3BF in block survey preliminary plan 25, and in the annexed diagrams, was made to Howard Orme Fox, Special Officer appointed under section 28 of the said Ordinances, within the period of three months from the date specified in the said notice, such lands would be declared the property of the Crown, and dealt with on account of the Crown (*vide* Notice No. 4,673):

And whereas (1) Baddege Badde Naide, (2) Tennakoon Jayasundera Mudiyanse Kiri Mudiyanse, (3) Baddege Ran Naide, (4) Pahalagedera Manannalaye Badapissa, (5) Jayasundera Mudiyanse Talagahapitiye Dingiri Banda, and (6) ditto Madduma Banda made claim thereto, and I, Howard Orme Fox, Special Officer appointed under section 28 of the said Ordinances, made due inquiry into such claim, and whereas the said claimants and I, with the consent of His Excellency the Governor, came to an agreement in writing dated the 6th day of December, 1917, concerning the said lands, under section 4, sub-section (1), of the said Ordinances, whereby it was agreed that the said claimants should be declared in the following shares, viz., 4/16 to the said Tennakoon Jayasundera Mudiyanse Kiri Mudiyanse, 3/16 to each of the said Baddege Ran Naide and Pahalagedera Manannalaye Badapissa, and 2/16 to each of the said Baddege Badde Naide, Jayasundera Mudiyanse Talagahapitiye Dingiri Banda, and ditto Madduma Banda, the purchasers of the said lands, upon payment on or before the 30th day of April, 1918, to the Government Agent at Ratnapura, or to the Settlement Officer, of a sum of Rupees Eighty only (Rs. 80), as the purchase amount of the said lands, and whereas the said amount has been duly paid by the said claimants, they are hereby, in pursuance of the agreement afore-mentioned, declared to be the purchasers in the following shares, viz., 4/16 to the said Tennakoon Jayasundera Mudiyanse Kiri Mudiyanse, 3/16 to each of the said Baddege Ran Naide and Pahalagedera Manannalaye Badapissa, and 2/16 to each of the said Baddege Badde Naide, Jayasundera Mudiyanse Talagahapitiye Dingiri Banda, and ditto Madduma Banda of the said lands, as more fully described herein below.

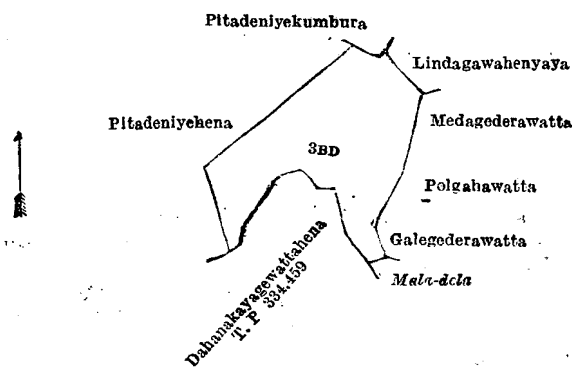
Description of the Lands referred to.

The following lots situated in the village of Endana, in the Pannil pattu of the Atakalan korale of the Ratnapura District, in the Province of Sabaragamuwa, as described in the annexed diagrams:—

I.—Block survey preliminary plan 25.

Lot.	Name of Land.	Extent, A. R. P.
3BD ..	Polgaswattehena	4 3 16

and bounded as follows: on the north by Pitadeniyehena sold to Jayasundera Mudiyanse Kiri Mudiyanse and others under the Waste Lands Ordinances, Pitadeniyekumbura claimed by Samarasinghe Arachchilage Balahamy and others, Lindagawahenyaya sold to Samarasinghe Arachchilage Siriwardenahamy and others under the Waste Lands Ordinances; on the east by Medagederawatta claimed by Samarasinghe Arachchilage Dingirihamy, Polgahawatta claimed by T. J. M. Kiri Mudiyanse and others, Galagederawatta claimed by T. J. M. Kiri Mudiyanse and others; on the south by Mala-dola, Dahanakayagewattehena sold by the Crown (T. P. 334,459); on the west by Pitadeniyehena sold to Jayasundera Mudiyanse Kiri Mudiyanse and others under the Waste Lands Ordinances.



Surveyor-General's Office,
Colombo, January 16, 1920.

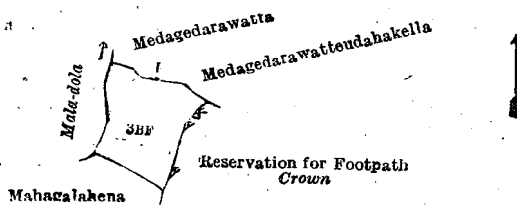
Scale of 8 Chains to an Inch.

H. P. HARRISON,
for Acting Surveyor-General.

II.—Block survey preliminary plan 25.

Lot.	Name of Land.	Extent, A. R. P.		
		1	2	3
3BF	Polgaswattehena			

and bounded as follows : on the north by Medagederawatta claimed by Samarasinha Arachchilage Dingirihamy, Medagederawatteudahakele claimed by Samarasinha Arachchilage Dingirihamy ; on the east by reservation for footpath to be declared the property of the Crown under the Waste Lands Ordinances ; on the south by Mahagalahena sold to Babingalage Sadirisa under the Waste Lands Ordinances ; on the west by Mala-dola.



Surveyor-General's Office,
Colombo, January 16, 1920.

Scale of 8 Chains to an Inch.

H. P. HARRISON,
for Acting Surveyor-General.

H. O. Fox,
Special Officer.

March 11, 1920.

Ratnapura S. O. No. 438.

Order under Section 4, Sub-section (1), of "The Waste Lands Ordinances of 1897, 1899, 1900, and 1903."

In the matter of the lands commonly called or known as Horaketiye-hena and Karagahahena, situate in the village of Endana, in the Pannil pattu of the Atakalan korale of the Ratnapura District, in the Province of Sabaragamuwa, and of "The Waste Lands Ordinances of 1897, 1899, 1900, and 1903."

WHEREAS in pursuance of section 1 of the said Ordinances it was duly declared and notified on the 13th day of December, 1912, that if no claim to the lands commonly called or known as Horaketiye-hena and Karagahahena, situate in the village of Endana, in the Pannil pattu of the Atakalan korale of the Ratnapura District, in the Province of Sabaragamuwa, containing in extent 7 acres and 35½ perches, and shown as lots 3CH and 3CH3 in block survey preliminary plan 25, and in the annexed diagram, was made to Howard Orme Fox, Special Officer, appointed under section 28 of the said Ordinances, within the period of three months from the date specified in the said notice, such lands would be declared the property of the Crown, and dealt with on account of the Crown (*vide* Notice No. 4,673) :

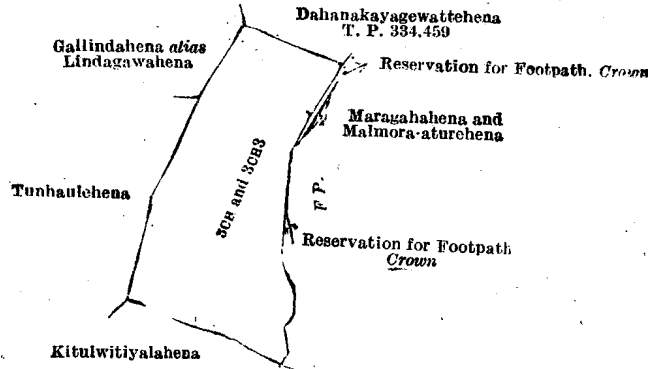
And whereas (1) Tennakoon Jayasundera Mudiyanse-lage Kiri Mudiyanse, (2) Jayasundera Mudiyanse-lage Talagahapitiye Dingiri Banda, and (3) Jayasundera Mudiyanse-lage Talagahapitiye Madduma Banda, made claim thereto, and I, Howard Orme Fox, Special Officer, appointed under section 28 of the said Ordinances, made due inquiry into such claim, and whereas the said claimants and I, with the consent of His Excellency the Governor, came to an agreement in writing dated the 6th day of December, 1917, concerning the said lands, under section 4, sub-section (1), of the said Ordinances, whereby it was agreed that the said claimants should be declared in the following shares, viz., ½ to the said Tennakoon Jayasundera Mudiyanse-lage Kiri Mudiyanse, and ¼ to each of the said Jayasundera Mudiyanse-lage Talagahapitiye Dingiri Banda and Jayasundera ditto Madduma Banda, the purchasers of the said lands, upon payment on or before the 30th day of April, 1918, to the Government Agent at Ratnapura, or to the Settlement Officer, of a sum of Rupees Five only (Rs. 5), as the purchase amount of the said lands, and whereas the said amount has been duly paid by the said claimants, they are hereby, in pursuance of the agreement afore-mentioned, declared to be the purchasers in the following shares, viz., ½ to the said Tennakoon Jayasundera Mudiyanse-lage Kiri Mudiyanse, and ¼ to each of the said Jayasundera Mudiyanse-lage Talagahapitiye Dingiri Banda and Jayasundera Mudiyanse-lage Talagahapitiye Madduma Banda of the said lands, as more fully described herein below.

Description of the Lands referred to.

The following lots situated in the village of Endana, in the Pannil pattu of the Atakalan korale of the Ratnapura District, in the Province of Sabaragamuwa, as described in the annexed diagram :—

Lot.	Name of Land.	Extent, A. R. P.		
		7	0	34
3CH	Horaketiye-hena and Karagahahena			
3CH3	Karagahahena	0	0	1½
		7	0	35½

and bounded as follows: on the north by Dahanakayagewattehena sold by the Crown (T. P. 334,459); on the east by reservation for footpath to be declared the property of the Crown under the Waste Lands Ordinances, Maragahahena and Malmora-aturehena sold to Baddege Badde Naide and others under the Waste Lands Ordinances, reservation for footpath to be declared the property of the Crown under the Waste Lands Ordinances; on the south by Kitulwitiyalahena sold to Baddege Badde Naide and others under the Waste Lands Ordinances, Gallindahena *alias* Lindagawahena sold to Jaysundera Mudiyanse Wijehamy and another under the Waste Lands Ordinances.



Surveyor-General's Office,
Colombo, January 16, 1920.

Scale of 8 Chains to an Inch.

H. P. HARRISON,
for Acting Surveyor-General.

March 11, 1920.

H. O. Fox,
Special Officer.

Ratnapura S. O. No. 439.

Order under Section 4, Sub-section (1), of "The Waste Lands Ordinances of 1897, 1899, 1900, and 1903."

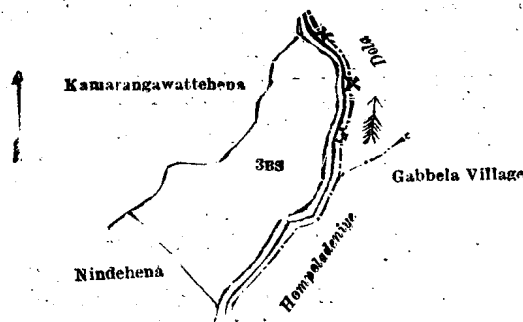
In the matter of the land commonly called or known as Nindehenepahalakella, situate in the village of Endana, in the Pannil pattu of the Atakalan korale of the Ratnapura District, in the Province of Sabaragamuwa, and of "The Waste Lands Ordinances of 1897, 1899, 1900, and 1903."

WHEREAS in pursuance of section 1 of the said Ordinances it was duly declared and notified on the 13th day of December, 1912, that if no claim to the land commonly called or known as Nindehenepahalakella, situate in the village of Endana, in the Pannil pattu of the Atakalan korale of the Ratnapura District, in the Province of Sabaragamuwa, containing in extent 4 acres 2 roods and 5 perches, and shown as lot 3B3 in preliminary plan 25 and in the annexed diagram, was made to Howard Orme Fox, Special Officer, appointed under section 28 of the said Ordinances, within the period of three months from the date specified in the said notice, such land would be declared the property of the Crown, and dealt with on account of the Crown (*vide* Notice No. 4,673):

And whereas (1) Jaysundera Mudiyanse Wijehamy and (2) ditto Kaluhamy, made claim thereto, and I, Howard Orme Fox, Special Officer appointed under section 28 of the said Ordinances, made due inquiry into such claim, and whereas the said claimants and I, with the consent of His Excellency the Governor, came to an agreement in writing dated the 6th day of December, 1917, concerning the said land, under section 4, sub-section (1), of the said Ordinances, whereby it was agreed that the said claimants should be declared the purchasers of the said land upon payment on or before the 30th day of April, 1918, to the Government Agent at Ratnapura, or to the Settlement Officer, of a sum of Rupees Thirteen only (Rs. 13), as the purchase amount of the said land, and whereas the said amount has been duly paid by the said claimants, they are hereby, in pursuance of the agreement afore-mentioned, declared to be the purchasers of the said land, as more fully described herein below.

Description of the Land referred to.

The land commonly called or known as Nindehenepahalakella, situated in the village of Endana, in the Pannil pattu of the Atakalan korale of the Ratnapura District, in the Province of Sabaragamuwa, containing in extent 4 acres 2 roods and 5 perches, and shown as lot 3B3 in preliminary plan 25, and in the annexed diagram, and bounded as follows: on the north by Kamarangawattehena sold to Tennakoon Jaysundera Mudiyanse Kiri Mudiyanse and others under the Waste Lands Ordinances, the Hompoladeniya-dola; on the east by the Hompoladeniya-dola; on the south by the Hompoladeniya dola (the village limit of Gabbela), Nindehena (private); on the west by Kamarangawattehena sold to Tennakoon Jaysundera Mudiyanse Kiri Mudiyanse and others under the Waste Lands Ordinances.



Surveyor-General's Office,
Colombo, November 20, 1918.

Scale of 8 Chains to an Inch.

C. R. LUNDIE,
for Surveyor-General.

March 11, 1920.

H. O. Fox,
Special Officer.

Ratnapura S. O. No. 440.

Order under Section 4, Sub-section (1), of "The Waste Lands Ordinances of 1897, 1899, 1900, and 1903."

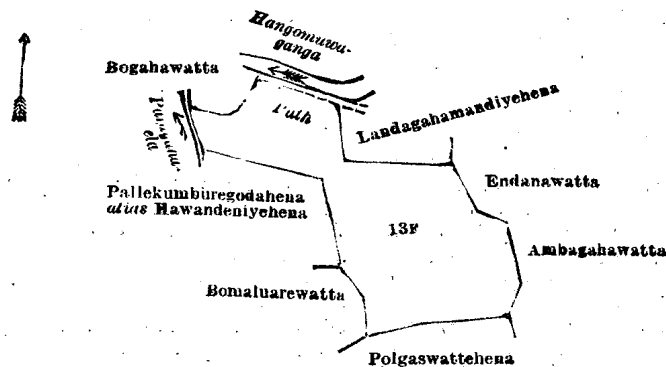
In the matter of the land commonly called or known as Udawattehena, situate in the village of Endana, in the Pannil pattu of the Atakalan korale of the Ratnapura District, in the Province of Sabaragamuwa, and of "The Waste Lands Ordinances of 1897, 1899, 1900, and 1903."

WHEREAS in pursuance of section 1 of the said Ordinances it was duly declared and notified on the 13th day of December, 1912, that if no claim to the land commonly called or known as Udawattehena, situate in the village of Endana, in the Pannil pattu of the Atakalan korale of the Ratnapura District, in the Province of Sabaragamuwa, containing in extent 5 acres 2 roods and 30 perches, and shown as lot 13F in preliminary plan 25 and in the annexed diagram, was made to Howard Orme Fox, Special Officer appointed under section 28 of the said Ordinances, within the period of three months from the date specified in the said notice, such land would be declared the property of the Crown, and dealt with on account of the Crown (*vide* Notice No. 4,673):

And whereas (1) Jayasundera Mudiyansele Wijehamy and (2) ditto Kaluhamy made claim thereto, and I, Howard Orme Fox, Special Officer appointed under section 28 of the said Ordinances, made due inquiry into such claim, and whereas the said claimants and I, with the consent of His Excellency the Governor, came to an agreement in writing dated the 30th day of October, 1917, concerning the said land, under section 4, sub-section (1), of the said Ordinances, whereby it was agreed that the said claimants should be declared the purchasers of the said land in equal shares upon payment on or before the 30th day of April, 1918, to the Government Agent at Ratnapura, or to the Settlement Officer, of a sum of Rupees Seventy-five only (Rs. 75), as the purchase amount of the said land, and whereas the said amount has been duly paid by the said claimants, they are hereby, in pursuance of the agreement afore-mentioned, declared to be the purchasers of the said land, in equal shares as more fully described herein below.

Description of the Land referred to.

The land commonly called or known as Udawattehena, situated in the village of Endana, in the Pannil pattu of the Atakalan korale of the Ratnapura District, in the Province of Sabaragamuwa, containing in extent 5 acres 2 roods and 30 perches, and shown as lot 13F in preliminary plan 25 and in the annexed diagram, and bounded as follows: on the north by Bogahawatta claimed by J. M. Kaluhamy and others, a path (Hangomuwa-ganga), Landagahamandiyehena sold to Baddege Badde Naide and others under the Waste Lands Ordinances; on the east by Endanawatta claimed by Jayasundera Mudiyansele Kiri Banda and others, Ambagahawatta claimed by Tennekoon Jayasundera Mudiyansele Kiri Mudiyanse and others; on the south by Polgaswattehena (private); on the west by Bomaluarewatta claimed by Jayasundera Mudiyansele Tikiri Banda and others, Pallekumburegodahena *alias* Hewandeniyehehena sold to Jayasundera Mudiyansele Tikiri Banda and others under the Waste Lands Ordinances, the Paragaha-ela.



Surveyor-General's Office,
Colombo, November 20, 1918.

Scale of 8 Chains to an Inch.

C. R. LUNDIE,
for Surveyor-General.

March 11, 1920.

H. O. FOX,
Special Officer.

Ratnapura S. O. No. 441.

Order under Section 4, Sub-section (1), of "The Waste Lands Ordinances of 1897, 1899, 1900, and 1903."

In the matter of the lands commonly called or known as Landagahamandiyehena, situate in the village of Endana, in the Pannil pattu of the Atakalan korale of the Ratnapura District, in the Province of Sabaragamuwa, and of "The Waste Lands Ordinances of 1897, 1899, 1900, and 1903."

WHEREAS in pursuance of section 1 of the said Ordinances it was duly declared and notified on the 13th day of December, 1912, that if no claim to the lands commonly called or known as Landagahamandiyehena, situate in the village of Endana, in the Pannil pattu of the Atakalan korale of the Ratnapura District, in the Province of Sabaragamuwa, containing in extent 1 acre and 34 perches, and shown as lots 13G and 13H, in preliminary plan 25, and in the annexed diagram, was made to Howard Orme Fox, Special Officer, appointed under section 28 of the said Ordinances, within the period of three months from the date specified in the said notice, such lands would be declared the property of the Crown, and dealt with on account of the Crown (*vide* Notice No. 4,673):

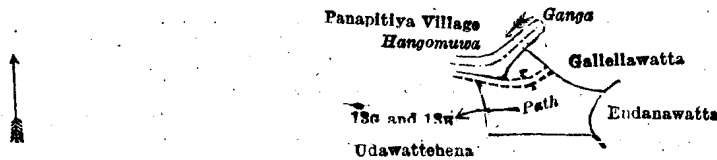
And whereas (1) Baddege Badde Naide, (2) ditto Ran Naide, (3) Jayasundera Mudiyansele Punchi Banda, (4) ditto Loku Kumarihamy (minor), (5) ditto Selawati Kumarihamy (minor), and (6) Palleperuwe Dissanayaka Mudiyansele Heen Kumarihamy made claim thereto, and I, Howard Orme Fox, the aforesaid Special Officer, made due inquiry into such claim, and with the consent of His Excellency the Governor, came to two agreements in writing (a) with the said 1st and 2nd claimants, and the said 3rd claimant for himself and as duly appointed representative of the said 4th and 5th claimants (minors), on the 6th day of December, 1917, and (b) with the said 6th claimant on 8th day of December, 1917, concerning the said lands under section 4, sub-section (1), of the said Ordinances, whereby it was agreed that the said 1st to 5th claimants should be declared the purchasers of the said lands in the proportion of $\frac{1}{3}$ to each of the said 1st and 2nd claimants, and $\frac{1}{3}$ to the said 3rd, 4th, and 5th claimants together upon payment on or before the 30th day of April, 1918, to the Government Agent at Ratnapura, or to the Settlement Officer, of a sum of Rupees Eighteen and Cents Forty only (Rs. 18.40), as the purchase amount of the said lands, and whereas the said amount has been duly paid, the said 1st to 5th claimants are hereby, in pursuance of the agreements afore-mentioned, declared to be the purchasers in the above-mentioned proportions of the said lands as more fully described herein below.

Description of the Lands referred to.

The following lots situated in the village of Endana, in the Pannil pattu of the Atakalan korale of the Ratnapura District, in the Province of Sabaragamuwa, as described in the annexed diagram:—

Lot.	Name of Land.	Preliminary plan 25.	Extent, A. R. P.
13G	Landagahamandiyehena		1 0 4
13H	Do.		0 0 30
(Exclusive of the path passing through the land.)			1 0 34

and bounded as follows: on the north by a path (the Hangomuwa ganga), the Hangomuwa ganga (the village limit of Panapitiya), Gallellawatta claimed by Jayasundera Mudiyanseleage Pūnchi Banda and others; on the east by Endanawatta claimed by Jayasundera Mudiyanseleage Kiri Banda and others; on the south and west by Udawattehena sold to Jayasundera Mudiyanseleage Wijehamy and another under the Waste Lands Ordinances.



Surveyor-General's Office,
Colombo, November 20, 1918.

Scale of 8 Chains to an Inch.
March 11, 1920.

H. O. Fox,
Special Officer.

C. R. LUNDIE,
for Surveyor-General.

Ratnapura S. O. No. 442.**Order under Section 4, Sub-section (1), of "The Waste Lands Ordinances of 1897, 1899, 1900, and 1903."**

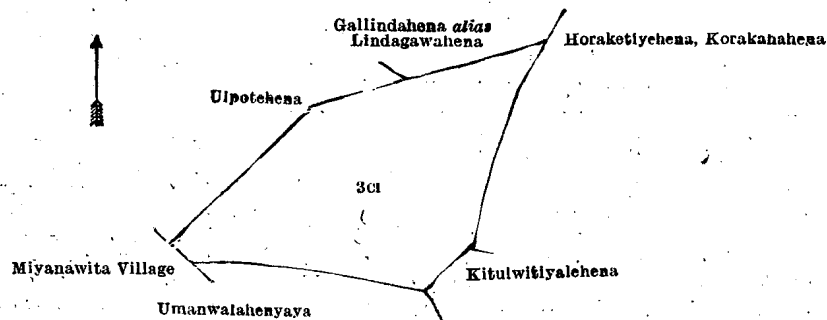
In the matter of the land commonly called or known as Tunhaulehena, situate in the village of Endana, in the Pannil pattu of the Atakalan korale of the Ratnapura District, in the Province of Sabaragamuwa, and of "The Waste Lands Ordinances of 1897, 1899, 1900, and 1903."

WHEREAS in pursuance of section 1 of the said Ordinances it was duly declared and notified on the 13th day of December, 1912, that if no claim to the land commonly called or known as Tunhaulehena, situate in the village of Endana, in the Pannil pattu of the Atakalan korale of the Ratnapura District, in the Province of Sabaragamuwa, containing in extent 8 acres 2 roods and 39 perches, and shown as lot 3C in preliminary plan 25 and in the annexed diagram was made to Howard Orme Fox, Special Officer appointed under section 28 of the said Ordinances, within the period of three months from the date specified in the said notice, such land would be declared the property of the Crown, and dealt with on account of the Crown (*vide* Notice No. 4,673):

And whereas (1) Baddege Badde Naide, (2) Tennakoon Jayasundera Mudiyanseleage Kiri Mudiyanse, (3) Baddege Ran Naide, (4) Pahalagedera Manannalaye Badapissa, (5) Jayasundera Mudiyanseleage Talagahapitiye Dingiri Banda, and (6) Jayasundera Mudiyanseleage Talagahapitiye Madduma Banda made claim thereto, and I, Howard Orme Fox, the aforesaid Special Officer made due inquiry into such claim, and whereas the said claimants and I, with the consent of His Excellency the Governor, came to an agreement in writing dated the 31st day of October, 1917, concerning the said land, under section 4, sub-section (1), of the said Ordinances, whereby it was agreed that the said claimants should be declared in the proportion of 1/8 to each of the said 1st, 5th, and 6th claimants, 1/4 to the said 2nd claimant and 3/16 to each of the said 3rd and 4th claimants the purchasers of the said land upon payment on or before the 30th day of April, 1918, to the Government Agent at Ratnapura, or to the Settlement Officer, of a sum of Rupees Seventy-eight and Cents Forty only (Rs. 78.40), as the purchase amount of the said land, and whereas the said amount has been duly paid by the said claimants, they are hereby, in pursuance of the agreement afore-mentioned, declared to be the purchasers, in the abovenamed proportions of the said land, as more fully described herein below.

Description of the Land referred to.

The land commonly called or known as Tunhaulehena, situated in the village of Endana, in the Pannil pattu of the Atakalan korale of the Ratnapura District, in the Province of Sabaragamuwa, containing in extent 8 acres 2 roods and 39 perches, and shown as lot 3C in preliminary plan 25, and in the annexed diagram, and bounded as follows: on the north by Ulpotehena sold to Jayasundera Mudiyanseleage Wijehamy and others under the Waste Lands Ordinances, Gallindahena *alias* Lindagawahena sold to Jayasundera Mudiyanseleage Wijehamy and others under the Waste Lands Ordinances; on the east by Horaketiyehena, Karagahahena sold to Tennakoon Jayasundera Mudiyanseleage Kiri Mudiyanse and others under the Waste Lands Ordinances, Kitulwitiyalehena sold to Baddege Badde Naide and others under the Waste Lands Ordinances; on the south by Umanwalahenyaya sold to Jayasundera Mudiyanseleage Tikiri Banda and others under the Waste Lands Ordinances, the village limit of Miyanawita; on the west by Ulpotehena sold to Jayasundera Mudiyanseleage Wijehamy and others under the Waste Lands Ordinances.



Surveyor-General's Office,
Colombo, November 20, 1918.

Scale of 8 Chains to an Inch.
March 11, 1920.

H. O. Fox,
Special Officer.

C. R. LUNDIE,
for Surveyor-General.

Ratnapura S. O. No. 443.**Order under Section 4, Sub-section (1), of "The Waste Lands Ordinances of 1897, 1899, 1900, and 1903."**

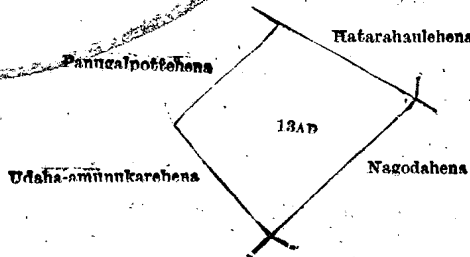
In the matter of the land commonly called or known as Tennepitiyahena, situate in the village of Endana, in the Pannil pattu of the Atakalan korale of the Ratnapura District, in the Province of Sabaragamuwa, and of "The Waste Lands Ordinances of 1897, 1899, 1900, and 1903."

WHEREAS in pursuance of section 1 of the said Ordinances it was duly declared and notified on the 13th day of December, 1912, that if no claim to the land commonly called or known as Tennepitiyahena, situate in the village of Endana, in the Pannil pattu of the Atakalan korale of the Ratnapura District, in the Province of Sabaragamuwa, containing in extent 4 acres 2 roods and 6 perches, and shown as lot 13AD in block survey preliminary plan 25, and in the annexed diagram, was made to Howard Orme Fox, Special Officer appointed under section 28 of the said Ordinances, within the period of three months from the date specified in the said notice, such land would be declared the property of the Crown, and dealt with on account of the Crown (*vide* Notice No. 4,673) :

And whereas Jayasundera Mudiyanse Wijekumara made claim thereto, and I, Howard Orme Fox, Special Officer appointed under section 28 of the said Ordinances, made due inquiry into such claim, and whereas the said claimant and I, with the consent of His Excellency the Governor, came to an agreement in writing dated the 30th day of October, 1917, concerning the said land, under section 4, sub-section (1), of the said Ordinances, whereby it was agreed that the said claimants should be declared the purchaser of the said lands upon payment on or before the 30th day of April, 1918, to the Government Agent at Ratnapura or to the Settlement Officer, of a sum of Rupees Sixty only (Rs. 60), as the purchase amount of the said land, and whereas the said amount has been duly paid by the said claimant, he is hereby, in pursuance of the agreement afore-mentioned, declared to be the purchaser of the said land, as more fully described herein below.

Description of the Land referred to.

The land commonly called or known as Tennepitiyahena, situated in the village of Endana, in the Pannil pattu of the Atakalan korale of the Ratnapura District, in the Province of Sabaragamuwa, containing in extent 4 acres 2 roods and 6 perches, and shown as lot 13AD in block survey preliminary plan 25 and in the annexed diagram, and bounded as follows: on the north by Panugalpottahena sold to Ranatunga Arachchilage Rattranhamy under the Waste Lands Ordinances, Hatarahaulehena sold to Jayasundera Mudiyanse Punchi Banda and others under the Waste Lands Ordinances; on the east by Hatarahaulehena sold to Jayasundera Mudiyanse Punchi Banda and others under the Waste Lands Ordinances, Nagodahena sold to Jayasundera Mudiyanse Kaluhamy under the Waste Lands Ordinances; on the south by Nagodahena sold to Jayasundera Mudiyanse Kaluhamy under the Waste Lands Ordinances, Udahamunukarehena sold to Tennakoon Jayasundera Mudiyanse Kiri Mudiyanse and others under the Waste Lands Ordinances; on the west by Udahamunukarehena sold to Tennakoon Jayasundera Mudiyanse Kiri Mudiyanse and others, under the Waste Lands Ordinances, Panugalpottahena sold to Ranatunga Arachchilage Rattranhamy under the Waste Lands Ordinances.



Surveyor-General's Office,
Colombo, November 20, 1918.

Scale of 8 Chains to an Inch.

C. R. LUNDIE,
for Surveyor-General.

March 11, 1920.

H. O. FOX,
Special Officer.

Ratnapura S. O. No. 444.**Order under Section 4, Sub-section (1), of "The Waste Lands Ordinances of 1897, 1899, 1900, and 1903," admitting Lands to be Private Property.**

In the matter of the lands commonly called or known as Amunukarehena, situate in the village of Endana, in the Pannil pattu of the Atakalan korale of the Ratnapura District, in the Province of Sabaragamuwa, and of "The Waste Lands Ordinances of 1897, 1899, 1900, and 1903."

WHEREAS in pursuance of section 1 of the said Ordinances it was duly notified on the 13th day of December, 1912, that if no claim to the lands commonly called or known as Amunukarehena, situate in the village of Endana, in the Pannil pattu of the Atakalan korale of the Ratnapura District, in the Province of Sabaragamuwa, containing in extent 3 acres and 5 perches, and shown as lots 13x and 13y in block survey preliminary plan 25, as described in the annexed diagram, was made to Howard Orme Fox, Special Officer appointed under section 28 of the said Ordinances, within the period of three months from the date specified in such notice, such lands would be deemed the property of Crown, and dealt with on account of the Crown (*vide* Notice No. 4,673) :

And whereas (1) Baddege Badde Naide, (2) ditto Ran Naide, (3) Jayasundera Mudiyanse Punchi Banda, (4) ditto Loku Kumarihamy (minor), (5) ditto Selawati Kumarihamy (minor), and (6) Palleperuwa Dissanayaka Mudiyanse Heen Kumarihamy made claim thereto, and I, Howard Orme Fox, the aforesaid Special Officer made due inquiry into such claim, and with the consent of His Excellency the Governor, came to two agreements in writing (a) with the said 1st and 2nd claimants and the said 3rd claimant for himself, and as duly appointed representative of the said 4th and 5th claimants (minors) on the 6th day of December, 1917, and (b) with the said 6th claimant on the 8th day of December, 1917, concerning the said lands, under section 4, sub-section (1), of the said Ordinances, whereby it was agreed that the said 1st to 5th claimants should be declared the owners of the said lands in the proportion of $\frac{1}{3}$ to each of the said 1st and 2nd claimants, and $\frac{1}{3}$ to the said 3rd, 4th, and 5th claimants together, I, with the consent of His Excellency the Governor, do hereby admit the claim of the said 1st to 5th claimants, in the above-mentioned proportions to the said lands, as more fully described herein below, under section 4, sub-section (1), of the said Ordinances.

Description of the Lands referred to.

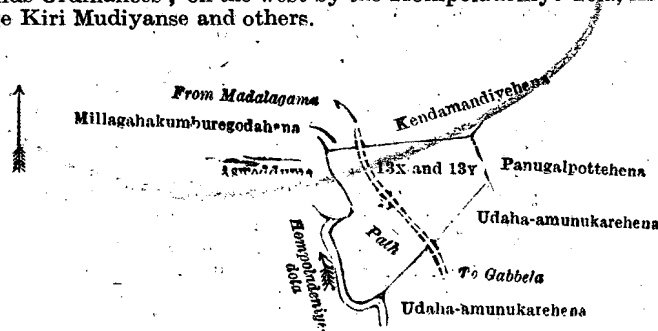
The following lots situated in the village of Endana, in the Pannil pattu of the Atakalan korale of the Ratnapura District, in the Province of Sabaragamuwa, as described in the annexed diagrams:—

Block survey preliminary plan 25.

Lot.	Name of Land.	Extent, A. R. P.
13x	Amunukarehena	1 2 24
13y	Do.	1 1 21
		3 0 5

(Exclusive of the path passing through the land.)

and bounded as follows: on the north by Millagahakumburegodahena sold to Baddege Badde Naide and others under the Waste Lands Ordinances, Kendamandiyehena sold to Baddege Badde Naide and others under the Waste Lands Ordinances; on the east by Panugalpottchena sold to Ranatunga Arachchilage Rattranhamy under the Waste Lands Ordinances; on the south by Udaha-amunukarehena sold to Tennakoon Jayasundera Mudiyanse and others under the Waste Lands Ordinances, Udaha-amunukarehena sold to Tennakoon Jayasundera Mudiyanse and others under the Waste Lands Ordinances; on the west by the Hompoladeniyedola, Aswedduma claimed by Tennakoon Jayasundera Mudiyanse and others.



Surveyor-General's Office,
Colombo, November 20, 1918.

Scale of 8 Chains to an Inch.

C. R. LUNDIE,
for Surveyor-General.

March 11, 1920.

H. O. FOX,
Special Officer.

Ratnapura S. O. No. 445.

**Order under Section 2 of "The Waste Lands Ordinances of 1897, 1899, 1900, and 1903,"
declaring Lands to be Crown Property.**

In the matter of the lands commonly called or known as reservation for footpath, situate in the village of Endana, in the Pannil pattu of the Atakalan korale of the Ratnapura District, in the Province of Sabaragamuwa, and of "The Waste Lands Ordinances of 1897, 1899, 1900, and 1903."

THE notice required by section 1 of "The Waste Lands Ordinances of 1897, 1899, 1900, and 1903," having been duly published in manner prescribed by that section in respect of the above-named lands (*vide* Notice No. 4,673), and no claim having been made to the said lands or to any interest therein within the period of three months from the date specified in the said notice, I, Howard Orme Fox, Special Officer appointed under section 28 of the said Ordinances, under and by virtue of the powers vested in me in that behalf by section 2 of the said Ordinances, do hereby on this 11th day of March, 1920, order and declare that the said lands, as more fully described herein below, situate in the village of Endana, in the Pannil pattu of the Atakalan korale of the Ratnapura District, in the Province of Sabaragamuwa, and shown as lots 3BG1, 3BH1, 3BY1, 3BY2, 3CE2, 3CE1, 3CE3, 3CG1, 3CG2, 3CH1, 3CH2, 3CJ1, 3CK1, 3CK2, 3CK3, 3CL1, 3CL2, 3CL3, 3CQ1, 3CR3, 3CS1, 3CS2, 3CS3, 3H2, 3AK1, 3AK2, 3AK3, 3AP1, 3AP2, 3AP3, 3AR1, 3AR2, 3AR3, 3AS1, 3AS2, 3AT1, 3AT2, 3AT3, 3AU1, and 3AV1 in block survey preliminary plan 25 and in the annexed diagrams, and containing in extent 3 roods and 36 perches, are the property of the Crown.

Description of the Lands referred to.

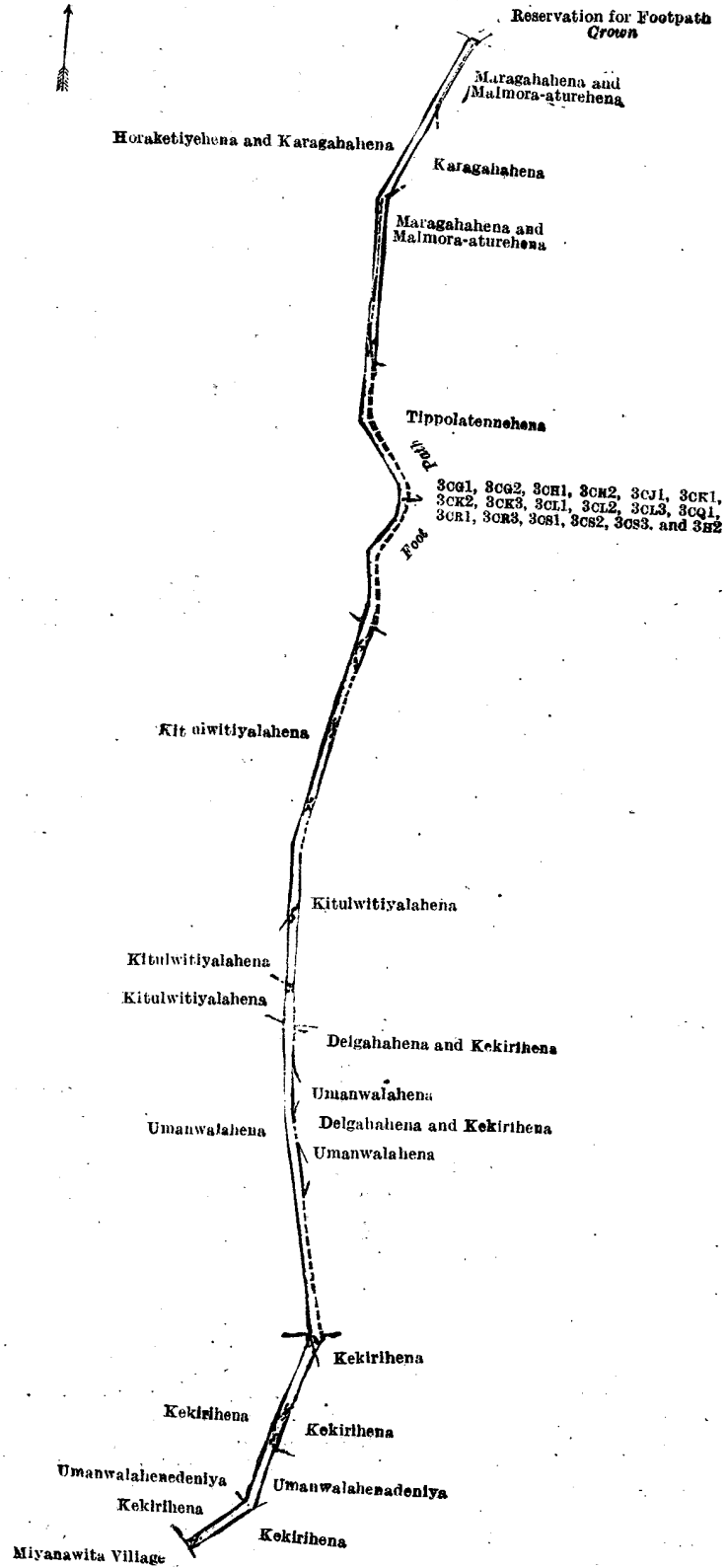
The following lots situated in the village of Endana, in the Pannil pattu of the Atakalan korale of the Ratnapura District, in the Province of Sabaragamuwa, as described in the annexed diagrams:—

I.—Block survey preliminary plan 25.

Lot.	Name of Land.	Extent, A. R. P.	Lot.	Name of Land.	Extent, A. R. P.
3BG1	Reservation for footpath	0 0 1½	3CE2	Reservation for footpath	0 0 6½
3BH1	Do.	0 0 4½			
3BY1	Do.	0 0 4			
3BY2	Do.	0 0 7			
					0 0 23½

and bounded as follows: on the north by Medagederawatteudahakelle claimed by Samarasingha Arachchilage Dingirihamy; on the east by Nanawalahena to be declared the property of the Crown under the Waste Lands Ordinances, Nanawalahena sold to Jayasundera Mudiyanse and others under the Waste Lands Ordinances, Peella-addarahena sold to Baddage Badde Naide and others under the Waste Lands Ordinances; on the south by the reservation for footpath decreed to be the property of the Crown in reference case No. 2,414; on the west by Mahagalahena sold to Bab ngalaye-sadirisa under the Waste Lands Ordinances, Polgaswattchena sold to Baddage Badde Naide and others under the Waste Lands Ordinances, Nanawalahena to be declared the property of the Crown under the Waste Lands Ordinances, Polgaswattchena sold to Baddage Badde Naide and others under the Waste Lands Ordinances.

others under the Waste Lands Ordinances, the village limit of Miyanawita ; on the west by Kekirihena sold to Ranatunga Aratchchilage Rattranhamy and others under the Waste Lands Ordinances, Umanwalahenedeniya sold to Ranatunga Aratchchilage Rattranhamy and others under the Waste Lands Ordinances, Kekirihena sold to Ranatunga Arachchilage Rattrahamy and others under the Waste Lands Ordinances, Umanwalahena sold to Jayasundera Mudiyansele Tikiri Banda and others under the Waste lands Ordinances, Kitulwitiyalahena sold to Baddage Badde Naide and others under the Waste Lands Ordinances, Horaketiyeheha and Karagahahena sold to Tennakoon Jayasundera Mudiyansele Kiri Mudiyanse and others under the Waste Lands Ordinances.



Surveyor General's Office,
Colombo, January 16, 1920.

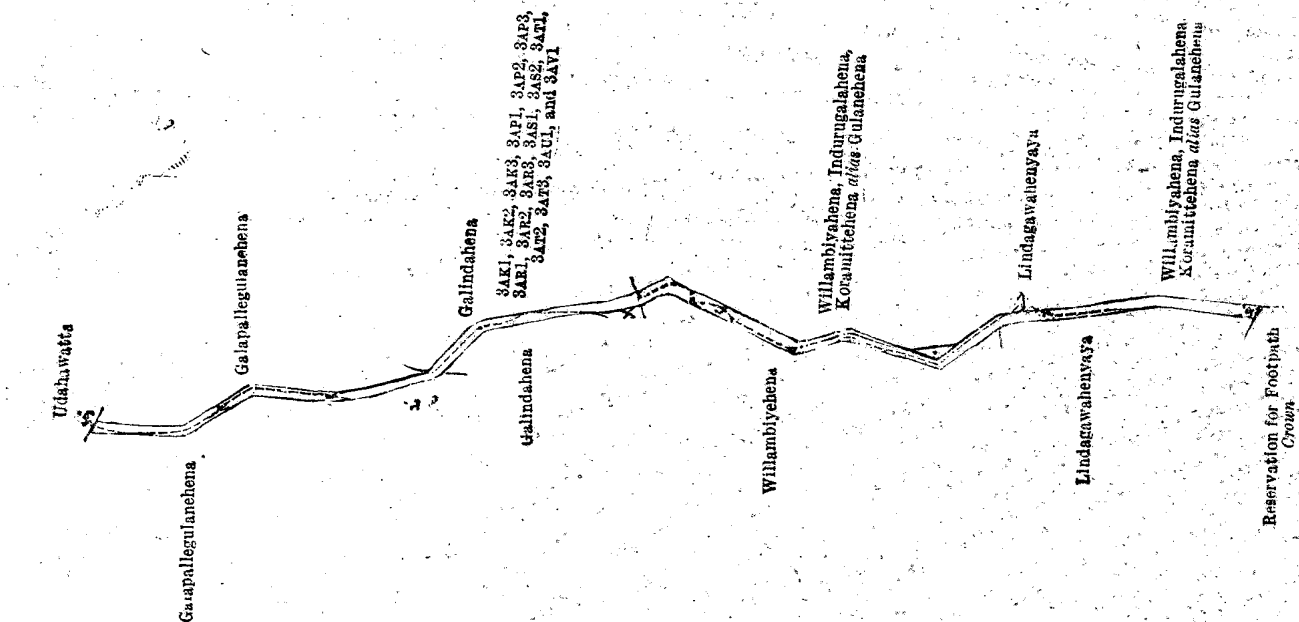
Scale of 1 Chains to an Inch.

H. P. HARRISON,
for Acting Surveyor-General.

IV.—Block survey preliminary plan. 25.

Lot.	Name of Land.	Extent, A. R. P.	Lot.	Name of Land.	Extent, A. R. P.
3AK1	Reservation for footpath	0 0 4	3AS1	Reservation for footpath	0 0 2½
3AK2	Do.	0 0 1	3AS2	Do.	0 0 1
3AK3	Do.	0 0 1	3AT1	Do.	0 0 4
3AP1	Do.	0 0 9	3AT2	Do.	0 0 4½
3AP2	Do.	0 0 9	3AT3	Do.	0 0 1
3AP3	Do.	0 0 1	3AV1	Do.	0 0 6
3AR1	Do.	0 0 3½	3AV1	Do.	0 0 2
3AR2	Do.	0 0 1			
3AR3	Do.	0 0 1½			0 1 12

and bounded as follows : on the north by Udahawatta claimed by Elapata Ratemahatmaya ; on the east by Galapalle-gulanehena sold to Egbert Arthur Elapata under the Waste Lands Ordinances, Galindahena sold to Baddage Badde Naide and others under the Waste Lands Ordinances, Willambiyahena, Indurugalahena, Koramittehena *alias* Gulanehena sold to Jayasundera Mudiyansele Wijehamy and another under the Waste Lands Ordinances, Lindagawahenyaya sold to Samarasinha Arachchilage Siriwardenahamy and others under the Waste Lands Ordinances, Willambiyahena, Indurugalahena, Koramittehea *alias* Gulanehena sold to Jayasundera Mudiyansele Wijehamy and another under the Waste Lands Ordinances ; on the south by reservation for footpath declared to be the property of the Crown under the Waste Lands Ordinances ; on the west by Lindagawahenyaya sold to Samarasinha Arachchilage Siriwardenahamy and others under the Waste Lands Ordinances, Willambiyehena sold to Jayasundera Mudiyansele Wijehamy and others under the Waste Lands Ordinances, Galindahena sold to Baddage Badde Naide and others under the Waste Lands Ordinances, Galapallegulanehena sold to Egbert Arthur Elapata under the Waste Lands Ordinances.



Surveyor-General's Office,
Colombo, January 16, 1920.

Scale of 4 Chains to an Inch.

H. P. HARRISON,
for Acting Surveyor-General.

March 11, 1920.

H. O. Fox,
Special Officer.

Kegalla S. O. No. 300.

**Order under Section 2 of "The Waste Lands Ordinances of 1897, 1899, 1900, and 1903,"
declaring Lands to be Crown Property.**

In the matter of the lands commonly called or known as Galkotuwahena, Wahumpuralagehena, and Madapolahena, situate in the village of Bamunaulla, in the Walgam pattu of the Kinigoda korale of the Kegalla District, in the Province of Sabaragamuwa, and of "The Waste Lands Ordinances of 1897, 1899, 1900, and 1903."

THE notice required by section 1 of "The Waste Lands Ordinances of 1897, 1899, 1900, and 1903," having been duly published in manner prescribed by that section in respect of the above-named lands (*vide* Notice No. 7,429), and no claim having been made to the said lands or to any interest therein within the period of three months from the date specified in the said notice, I, Frederick Lewis, Special Officer, appointed under section 28 of the said Ordinances, under and by virtue of the powers vested in me in that behalf by section 2 of the said Ordinances, do hereby on this 9th day of April, 1920, order and declare that the said lands, as more fully described herein below, situate in the village of Bamunaulla, in the Walgam pattu of the Kinigoda korale of the Kegalla District, in the Province of Sabaragamuwa, and shown as lots 44, 79, and 80 in block survey preliminary plan 134 and in the annexed diagrams, and containing in extent 4 acres and 35 perches, are the property of the Crown.

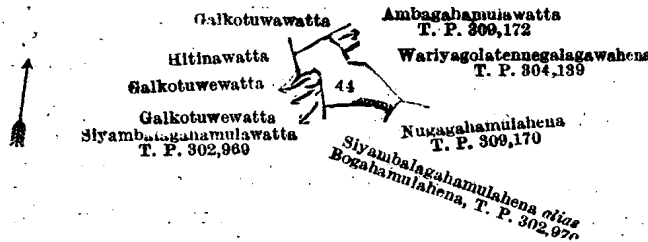
Description of the Lands referred to.

The following lots situated in the village of Bamunaulla, in the Walgam pattu of the Kinigoda korale of the Kegalla District, in the Province of Sabaragamuwa, as described in the annexed diagrams :—

I.—Block survey preliminary plan 134.

Lot.	Name of Land.	Extent, A. R. P.
44	Galkotuwahena	0 2 25

and bounded as follows : on the north by Galkotuawatta claimed by Atapattu Aratchilage Bandirala and others, Ambagahamulawatta sold by the Crown (T. P. 309,172); on the east by Ambagahamulawatta sold by the Crown (T. P. 309,172), Wariyagalatennegalagawahena sold by the Crown, T. P. 304,139; on the south by Nugagahamulahena sold by the Crown (T. P. 309,170), Siyambalagahamulahena *alias* Bogahamulahena sold by the Crown (T. P. 302,970); on the west by Siyambalagahamulawatta sold by the Crown (T. P. 302,969), Galkotuwewatta claimed by Kiri Puncheda, Hitinawatta claimed by Kiri Puncheda.



Surveyor-General's Office,
Colombo, August 28, 1919.

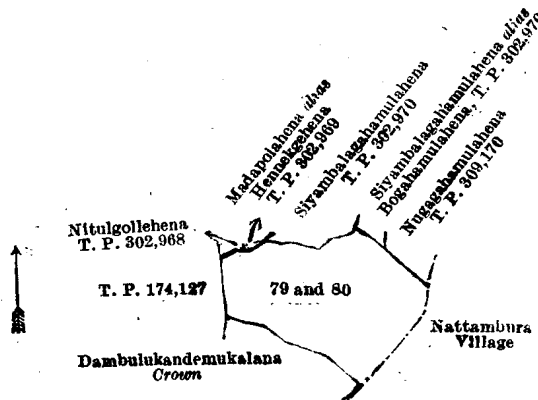
Scale of 8 Chains to an Inch.

H. P. HARRISON,
for Surveyor-General.

II.—Block survey preliminary plan 134.

Lot.	Name of Land.	Extent, A. R. P.
79	Wahumpuralagehena	1 0 23
80	Madapolahena	2 1 27
		3 2 10

and bounded as follows : on the north by Nitulgollehena sold by the Crown (T. P. 302,968), Madapolahena *alias* Hennekgehena sold by the Crown (T. P. 302,969), Siyambalahamulahena sold by the Crown (T. P. 302,970), Siyambalagahamulahena *alias* Bogahamulahena sold by the Crown (T. P. 302,970), Nugagahamulahena sold by the Crown (T. P. 309,170); on the east by the village limit of Nattambura; on the south by Dambulukandemukalana declared to be the property of the Crown under the Waste Lands Ordinances; on the west by T. P. 174,127.



Surveyor-General's Office,
Colombo, August 28, 1919.

Scale of 8 Chains to an Inch.

H. P. HARRISON,
for Surveyor-General.

April 9, 1920.

FREDERICK LEWIS,
Special Officer.

LAND SALES IN THE SOUTHERN PROVINCE.

No. 3,692, S. P.—The Government Agent, Southern Province, will on Tuesday, September 14, 1920, at 1 P.M., at his office in Galle Kachhari, put up to auction, for sale or settlement, or will otherwise dispose of, the under-mentioned portions of Crown land, in accordance with the regulations of Government regarding land sales. Eight allotments of land situated in the Bentota-Walallawiti korale division of the Galle District of the Southern Province.

Advance extract No. 5 of block survey preliminary plan 561. Village—Igala. Claimant—Crown.

Lot.	Name of Land.	Name of Applicant.	Description.	Extent.		Upset price
				A. R. P.	per acre, Rs.	
1	Nugegodakele	Mr. A. C. A. Ismail of Galle	Jungle	1 0 37		100
2	Nugegodamanana	do.	Patana	1 1 0		100
3	Do.	do.	do.	0 1 31		100
4	Do.	do.	Patana paddy	0 1 14		—*
5	Do.	do.	do.	0 0 37		—*

Lot.	Name of Land.	Name of Applicant.	Description.	Extent.		Upset price per acre, Rs.
				A.	R. P.	
Claimant—D. Charles of Igala.						
6	Nugegodadeniya	Mr. A. C. A. Ismail of Galle	Paddy field	0	0 20	100
Claimant—H. A. C. Samaranyaka of Igala.						
7	Nugegodadeniya	Mr. A. C. A. Ismail of Galle	Paddy field	0	0 29	100
Claimant—Mr. A. C. A. Ismail of Galle.						
8	Nugegodahena	Mr. A. C. A. Ismail of Galle	Contains rubber .. Plantation ..	0	2 4	100 10·85
9	Nugegodahena	do.	Contains rubber .. Plantation ..	0	0 38	10 1·65
Claimant—Crown.						
10	Nugegodakele	Mr. A. C. A. Ismail of Galle	Jungle	0	1 2	—*
11	Do.	do.	do.	1	0 35	100

* Reservation (not for sale).

Further information regarding these lands can be obtained from the Government Agent, Southern Province, and their plans from the Surveyor-General.

Colonial Secretary's Office,
Colombo, July 17, 1920.

B. HORSBURGH,
Acting Colonial Secretary.

No. 3,693, S. P.—The Government Agent, Southern Province, will on Thursday, September 9, 1920, at 1 P.M., at his office in Galle Kachcheri, put up to auction, for sale or settlement, or will otherwise dispose of, the under-mentioned portions of Crown land, in accordance with the regulations of Government regarding land sales. Two allotments of land situated in the Bentota-Walallawiti korale division of the Galle District of the Southern Province.

Lot.	Name of Land.	Name of Applicant.	Description.	Extent.		Upset price per acre, Rs.
				A.	R. P.	
Preliminary plan 11,335. Village—Horangalla.						
3	Gurugodella <i>alias</i> Keranwilaihalagodella	A. N. G. Peter Fredrick of Talgas-wila estate	Chena	10	2 14	80
Preliminary plan 11,471. Village—Metiwiliya.						
14	Olagodapolleuwa or Katukurundupolleuwa	P. Geo. Dias of Metiwila estate, Elpitiya	Low jungle	10	2 30	60

Further information regarding these lots can be obtained from the Government Agent, Southern Province, and their plans from the Surveyor-General.

Colonial Secretary's Office,
Colombo, July 17, 1920.

B. HORSBURGH,
Acting Colonial Secretary.

No. 3,694, S. P.—The Government Agent, Southern Province, will on Thursday, September 23, 1920, at 1 P.M., at his office in Galle Kachcheri, put up to auction, for sale or settlement, or will otherwise dispose of, the under-mentioned portions of Crown land, in accordance with the regulations of Government regarding land sales. Two allotments of land situated in the Gangaboda pattu division of the Galle District of the Southern Province.

Lot.	Name of Land.	Name of Applicant.	Description.	Extent.		Upset price per acre, Rs.
				A.	R. P.	
Preliminary plan 11,446. Village—Ihala Keembiya.						
1	Radakanda-addara or Keembikanda-addara	Hendy Alles, Gammeddegoda Liyanage Abraham, Ihalage Allis	Native garden	1	0 10	62·50
2	Do.	do.	do. (not for sale)	0	1 10	—*
3	Do.	do.	do.	3	0 11	70
4	Do.	do.	do. (do.)	0	1 1	—*
5	Do.	do.	do. (do.)	0	1 0	—*

* Reservation.

Further information regarding these lots can be obtained from the Government Agent, Southern Province, and their plans from the Surveyor-General.

Colonial Secretary's Office,
Colombo, July 19, 1920.

B. HORSBURGH,
Acting Colonial Secretary.

No. 3,695, S. P.—The Government Agent, Southern Province, will on Tuesday, October 5, 1920, at 1 P.M., at his Office in Galle Kachcheri, put up to auction, for sale or settlement, or will otherwise dispose of, the under-mentioned portions of Crown land, in accordance with the regulations of Government regarding land sales. Four allotments of land situated in the Gangaboda pattu division of the Galle District of the Southern Province.

Lot.	Name of Land.	Name of Applicant.	Description.	Extent.		Upset price per acre, Rs.
				A.	R. P.	
Preliminary plan 11,469. Village—Urala. Claimant—Crown.						
1	Kekillagodamana	Mr. C. E. Dias Nagahawatta of Ambalanwatta	Low jungle	8	0 31	55
Claimant—P. G. Eporia.						
2	Hiraluwilawatta	Mr. C. E. Dias Nagahawatta of Ambalanwatta	Garden Plantation	0	2 8	50 34·50
Claimant—Crown.						
3	Kekillagodamanana	Mr. C. E. Dias Nagahawatta of Ambalanwatta	Low jungle (not for sale)	0	1 12	—*
Claimants—L. R. Caro and others.						
4	Kekillagodamanana	Mr. C. E. Dias Nagahawatta of Ambalanwatta	Threshing-floor	0	0 37	50

Lot.	Name of Land.	Name of Applicant.	Description.	Extent.		Upset price Rs.
				A.	R. P.	
5	Kobogalakanda <i>alias</i> Dahahaulhena	Mr. C. E. Dias Nagahawatta of Ambalanwatta	Low jungle	8	1 24	55

* Reservation.

Further information regarding these lots can be obtained from the Government Agent, Southern Province, and their plans from the Surveyor-General.

Colonial Secretary's Office,
Colombo, July 19, 1920.

B. HORSBURGH,
Acting Colonial Secretary.

No. 3,696, S. P.—The Government Agent, Southern Province, will on Thursday, October 7, 1920, at 1 P.M., at his office in Galle Kachcheri, put up to auction, for sale or settlement, or will otherwise dispose of, the under-mentioned portion of Crown land, in accordance with the regulations of Government regarding land sales. An allotment of land situated in the Gangaboda pattu division of the Galle District of the Southern Province.

Lot.	Name of Land.	Name of Applicant.	Description.	Extent.		Upset price Rs.
				A.	R. P.	
1	Pambehakanda <i>alias</i> Heendeniyekanda	T. Sumanasekera	Jungle	0	3 34	75

Further information regarding this land can be obtained from the Government Agent, Southern Province, and its plan from the Surveyor-General.

Colonial Secretary's Office,
Colombo, July 21, 1920.

B. HORSBURGH,
Acting Colonial Secretary.

It is hereby notified for general information that the under-mentioned lots advertised for sale on dates noted against them are withdrawn from their respective sales:—

Preliminary Plan Number.	Lot Number.	Date of Sale.
11,306	1	September 14, 1920
11,122	3	August 5, 1920
11,126	1	August 5, 1920

The Kachcheri,
Galle, July 14, 1920.

S. D. DHONDY,
for Government Agent.

LAND SALES BY THE SETTLEMENT OFFICER.

NORTH-WESTERN PROVINCE.

No. 5,640, S. O.—On Monday, September 6, 1920, at 12 noon, the Land Settlement Officer, will put up for sale or settlement, at Narammala Resthouse, the under-mentioned portions of Crown land, on the terms authorized by Government. Three allotments of land situated in the Meddaketiya korale of Katugampola hatpattu division of the Kurunegala District of the North-Western Province.

Lot.	Name of Land.	Name of Claimant or Applicant.	Description.	Extent.	
				A.	R. P.
1	Kahatagahakumbura <i>alias</i> Beerawela	Abraham Perera Goonatillake of Kolongasyaya estate, Narammala	Paddy field	10	0 30
2	Ambagahakotuwewatta	do.	Garden	2	3 32
3	Kandabodawewahenyaya	do.	Chena	39	0 4

Upset price at Rs. 16 to Rs. 50 per acre. Further information regarding these lands can be obtained from the Land Settlement Officer, and plans of them from the Surveyor-General.

Colonial Secretary's Office,
Colombo, July 20, 1920.

B. HORSBURGH,
Acting Colonial Secretary.

NORTH-CENTRAL PROVINCE.

No. 5,641, S. O.—On Saturday, September 4, 1920, at 12 noon, the Land Settlement Officer, will put up for sale or settlement, at Rampatwila, the under-mentioned portions of Crown land, on the terms authorized by Government. Eight allotments of land situated in the Elimada tulana of the Kanadara korale of the Nuwaragam palata division of the Nuwarakalawiya district of the North-Central Province.

Lot.	Name of Land.	Name of Claimant.	Description.	Extent.	
				A.	R. P.
30A	Matagodayayahena	Crown, applied for by Kapuralage Appurala Anumatirala of Weruppankulama	Chena	2	0 15
30B	Do.	Crown, applied for by Kapuralage Kawrala Vel-Vidane	do.	10	0 9
84A	Kotuwahena	Crown, applied for by (1) Appuralage Seerala; (2) Kapuralage Punchirala, (3) Kapurala Pansal Lekama, (4) Kadiratage Kudaettani, (5) Arachchilage Mudalihami, all of Weruppankulama	do.	9	0 38
84B	Do.	Crown, applied for by (1) Appuralage Seerala, (2) Kadiratage-gamaralage Wannihamy, (3) Kapuralagamalarage Appuhamy, all of Weruppankulama	do.	4	3 23
84C	Do.	Crown, applied for by Udayarage Tikiri Appu	do.	3	0 13
84D	Do.	Crown, applied for by Seeralage Nanhami of Tammanewa	do.	3	0 0

Lot.	Name of Land.	Name of Claimant.	Description.	Extent. A. R. P.
33½	Accaraidama	.. Crown, encroachment by Naidurala and Kawrala, Vel-Vidanes	Paddy	0 1 36
82	Kongahahena	.. Crown	Chena	0 2 15

Upset price at Rs. 16 to Rs. 50 per acre. Further information regarding these lands can be obtained from the Land Settlement Officer, and plans of them from the Surveyor-General.

Colonial Secretary's Office,
Colombo, July 20, 1920.

B. HORSBURGH,
Acting Colonial Secretary.

LAND ACQUISITION NOTICES.

HAVING been duly directed by the Governor, with the advice of the Executive Council, acting under the provisions of "The Land Acquisition Ordinance of 1876," section 6, to take order for the acquisition of the following lands, required for a public purpose, namely, for the Maradana carriage sidings extension scheme, to wit:—

Lot.	Name of Land.	Description.	Name of Claimant.	Extent. A. R. P.
Preliminary plan 17,199. Village—Dematagoda.				
On September 6, 1920, at 12 noon.				
1	Part of land bearing assessment No. 6	Bare land	Reginald Perera, A. P. Casichetty, and J. D. Brampi Sinno.	0 2 35.22
2	Do.	Paddy field and marshy land	do.	1 1 8.35
3	Do.	Ridge (filled up land)	do.	0 0 5.92
4	Do.	High land, contains coconut trees and grass	do.	0 1 13.46
5	Do.	Bare land and earth drain	do.	0 0 15.05
6	Do.	Marshy land with grass	do.	1 3 39.42
7	Do.	High land with grass	do.	0 0 27.28
8	Do.	Filled up land, contains grass	do.	0 0 4.22
9	Do.	Ridge (filled up land)	do.	0 0 8.02
10	Do.	Marshy land with grass	do.	0 1 19.14
11	—	Grass land	Crown	0 1 29.25
12	Part of land bearing assessment No. 6	Contains coconut and other trees, 1 cadjan-roofed building, and a well	Reginald Perera, A. P. Casichetty, and J. D. Brampi Sinno	0 1 5.78
13	Part of assessment No. 10	Contains grass	Trustees of Maligawatta mosque	0 0 19.30
14	Do.	Contains grass and 3 coconut trees	do.	0 0 24.76
15	Part of land bearing assessment No. 12	High land, contains grass	M. L. Usup	0 0 7.83
16	—	Cinnamon and grass land, contains 5 temporary buildings	Crown	35 1 26
17	Part of land bearing assessment No. 5	Contains coconut trees and plants and 2 cadjan-roofed buildings	A. A. Gabo Sinno	0 2 23
18	Land bearing assessment No. 2	Contains 242 coconut trees, 14 temporary buildings, 2 tiled masonry buildings, 1 iron-roofed cattleshed, 2 masonry drains, stand pipe, and a well	Heirs of Paul Casichetty and A. W. Perera	4 2 12.90
19	Part of land bearing assessment No. 5, known as Visudharama	Buddhist temple, contains 79 coconut trees, 4 masonry tiled buildings, 2 cadjan-roofed sheds, 14 cadjan-roofed planked buildings, 1 iron-roofed planked building, 1 masonry cadjan-roofed building, 2 masonry lamp stands, masonry wall, bathroom, and 2 wells	Trustees of A. A. Gabo Sinno and others	0 3 38.40
20	Part of land bearing assessment No. 5	Contains 250 coconut trees and plants, 1 tiled mud wall building, 1 cadjan-roofed building, part of an iron-roofed building, 1 tiled masonry building, 1 tiled cattle shed, 1 masonry refuse receptacle, 1 well, and a cadjan temporary shed	J. D. Brampi Sinno and others	3 0 29.14
21	—	Bare land, contains part of an iron-roofed masonry building	Crown	0 0 1.46
On September 7, 1920, at 12 noon.				
22	—	Bare land	Crown	0 0 1.86
23	Part of land bearing assessment No. 86	Contains 18 coconut trees and part of a well	Ana Sitamparam	0 0 27.64
24	Land bearing assessment No. 87	Contains coconut trees and plants, 3 tiled masonry buildings, 1 iron-roofed shed, 1 cadjan-roofed shed, 1 iron-roofed mud building, and 2 wells	S. M. Saiyadu Abubakeer	0 3 0.10
25	Path	Bare land, footway	D. F. B. de Silva and others	0 0 2
26	Land bearing assessment No. 88	Contains 12 coconut trees, 5 iron-roofed buildings, 1 tiled masonry building, and a well	R. Johana Fernando and others	0 1 7.32
27	Pathway	Footpath	do.	0 0 1.13
28	Part of land bearing assessment No. 98/1	Contains a tiled masonry building, 2 iron-roofed mud buildings, and part of a footpath	H. D. S. Jayawardana	0 0 3.57
29	Part of land bearing assessment No. 90	Contains 4 coconut trees and part of an iron-roofed building	W. Don William Perera	0 0 7.49

Lot.	Name of Land.	Description.	Name of Claimant.	Extent.		
				A.	R.	P.
30	Land bearing assessment No. 89	Contains 30 coconut trees, 2 iron-roofed mud buildings, 1 iron-roofed masonry building, 1 masonry tiled building, and part of a masonry tiled building	Mrs. D. P. Perera	0	2	16.56
31	—	Contains a well and bare land	Crown, disputed by Mrs. D. P. Perera	0	0	25.67
32	—	Part of a tiled masonry building	do.	0	0	5.36
33	Dawatagahakumbura	High land, grass, and part of a masonry wall	G. D. H. Senewiratna	0	0	22.45
34	Do.	Marshy land	do.	0	0	26.47
35	Do.	High land, contains grass and a planked tiled building	J. C. P. Samarasekara	0	1	15.53
36	Part of old road	Contains part of a tiled planked building and bare land	Encroachment by J. C. P. Samarasekara	0	0	1.25
37	Dawatagahakumbura	Marshy land with grass	E. de Saram and others	0	0	25.03
38	Do.	Marshy land, grass field	O. L. M. Abdul Careem	0	0	35.17
39	Do.	do.	do.	0	0	0.45
40	Do.	do.	A. T. H. Abdul Majeed	0	0	13.25
41	Do.	do.	do.	0	0	1.57
42	Do.	do.	S. L. Abdul Cader	0	1	11.92
43	Do.	do.	Casila Marikkar Hamidi	0	1	4.19
On September 8, 1920, at 12 noon.						
44	Part of land bearing assessment No. 35	Contains 2 coconut trees, part of a tiled building, a tiled shed, a well, and a masonry wall	J. P. C. Samarasekara	0	0	37.75
45	Path	Footway	do.	0	0	0.98
46	Part of building bearing assessment No. 34A	Part of a tiled masonry building	Casim Bawa Hanifta Umma	0	0	0.64
47	Do.	do.	do.	0	0	0.44
48	Land bearing assessment No. 34B	Contains tiled masonry building and part of a well	Colonda Marikkar Ibrahim	0	0	3
49	Do. No. 34	do.	Pakeer Tambi Ismah Marikkar	0	0	5.58
50	Part of land bearing assessment No. 33B	Contains part of a tiled masonry building and a well	M. Arbee	0	0	5.90
51	Do.	Contains tiled building, iron-roofed building, and a well	Juriath Umma and Seriff Umma	0	0	5.34
52	Do. No. 33	Contains a tiled planked building, part of a tiled masonry building, a well, and part of a masonry wall	B. Dharmananda Thero	0	0	5.36
53	Do. Nos. 32A and 36	Part of a tiled masonry building, 2 tiled masonry buildings, and a masonry wall	E. R. Samarasekera	0	0	21.12
54	—	Bare land, low ground	Heirs of M. D. James Perera	0	0	13
55	Do. No. 254	High land, contains grass	Crown, disputed by G. D. H. Senewiratna	0	0	3.07
56	Do.	Bare land	do.	0	0	0.12
57	Do. No. 249	Part of a tiled masonry building and bare land	G. D. H. Senewiratna	0	0	4.72
58	Do.	Bare land, contains grass	do.	0	0	4.87

I hereby give public notice, as required by section 7, that the Government proposes to take possession of the lands. All persons interested in the aforesaid lands are hereby required to appear personally or by agent before me at this office on the under-mentioned dates at 12 noon, and to state the nature of their respective interests in the lands, and the amount and particulars of their claims for compensation for such interests.

The Kachcheri,
Colombo, July 20, 1920.

J. G. FRASER,
Government Agent.