

Ceylon Government Gazette

Published by Authority.

No. 7,119 — FRIDAY, JULY 30, 1920.

Part III. — Lands.

Separate paging is given to each Part in order that it may be filed separately.

	PAGE		PAGE		PAGE
Land Settlement Notices :—		Land Sales by the Government Agents :—		Land Sales by the Settlement Officer :—	
Preliminary Notices ..	1079	North-Western Province ..	1096	Northern Province ..	—
Final Orders ..	1080	North-Central Province ..	1096	Eastern Province ..	—
Land Sales by the Government Agents :—		Province of Uva ..	—	North-Western Province ..	—
Western Province ..	—	Province of Sabaragamuwa ..	—	North-Central Province ..	—
Central Province ..	—	Land Sales by the Settlement Officer :—		Province of Uva ..	—
Southern Province ..	1093	Western Province ..	—	Province of Sabaragamuwa ..	—
Northern Province ..	—	Central Province ..	—	Land Acquisition Notices ..	1098
Eastern Province ..	—	Southern Province ..	1097	Land Resumption Notices ..	—

PRELIMINARY NOTICES.

Galle Notice No. 7,574.

Notice under "The Waste Lands Ordinances of 1897, 1899, 1900, and 1903."

TAKE notice that unless within three months from July 30, 1920, the persons, if any, who claim any interest in the land hereinafter mentioned make claim in person or in writing to the said land or to some interest therein to Frederick Lewis, Esq., Special Officer appointed under section 28 of "The Waste Lands Ordinances of 1897, 1899, 1900, and 1903," at his office at Colombo :

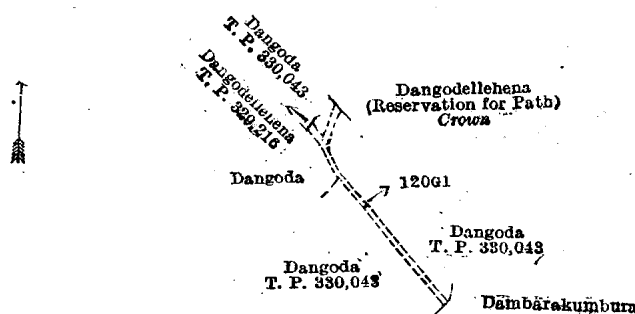
Such Special Officer, in pursuance of the powers vested in him by the said Ordinances, will declare by writing under his hand that the land, to which no claim has been made, is the property of the Crown.

NOTE.—A claim to a right of way over the said land is a claim to an interest in the land.

FREDERICK LEWIS,
Special Officer.

Description of the Land referred to.

The land commonly called or known as path, situated in the village of Mapalagama, in the Gangaboda pattu of the Galle District, in the Southern Province; containing in extent 38 perches, and shown as lot 120G1 in block survey preliminary plan 526 and in the annexed diagram; and bounded as follows: on the north by Dangodellehena sold by the Crown (T. P. 329,216), Dangoda sold by the Crown (T. P. 330,043), Dangodellehena (reservation for path) declared to be the property of the Crown under the Waste Lands Ordinances; on the east by Dangoda sold by Crown (T. P. 330,043); on the south by Dambarakumbura claimed by Mawelle Unnanse; on the west by Dangoda sold by the Crown (T. P. 330,043), Dangoda claimed by Dangoda Vihare.



Surveyor-General's Office,
Colombo, June 14, 1920.

Scale of 8 Chains to an Inch.

F. J. SALMON,
for Acting Surveyor-General.

Galle S. O. 2—1920.

FINAL ORDERS.

It is hereby notified for general information that after lot No. 3001 appearing in line 11 and before lot No. 3003 appearing in line 12 of Final Order, Ratnapura S. O. No. 445, printed on page 1070 of Part III. of the *Ceylon Government Gazette* No. 7,118 of July 23, 1920, the following lot number should be read, viz., lot 3001.

July 28, 1920.

M. M. WEDDERBURN,
Special Officer.

It is hereby notified for general information that line 2 of the heading of the Final Order, Kegalla S. O. No. 299, appearing on page 1023 of Part III. of the *Ceylon Government Gazette* No. 7,116 of July 16, 1920, should read "declaring Lands to be Crown Property," and not "admitting Lands to be Private Property" as printed therein.

July 28, 1920.

M. M. WEDDERBURN,
Special Officer.

Ratnapura S. O. No. 446.

Order under Section 4, Sub-section (1), of "The Waste Lands Ordinances of 1897, 1899, 1900, and 1903."

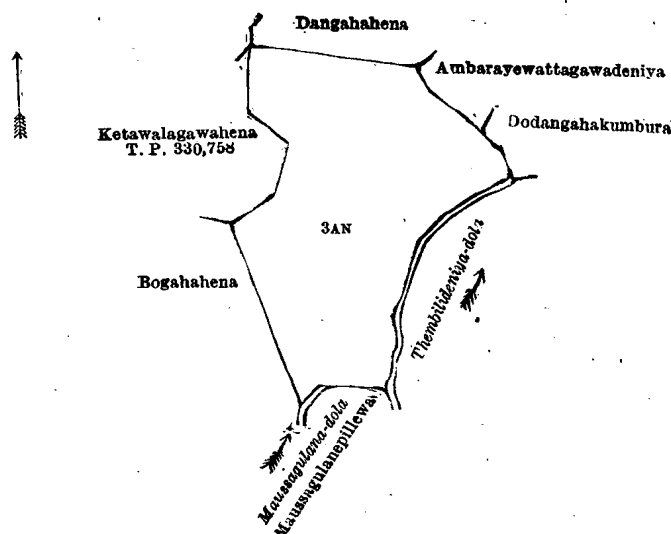
In the matter of the land commonly called or known as Mahakumburegodahena, situate in the village of Endana, in the Pannil pattu of the Atakalan korale of the Ratnapura District, in the Province of Sabaragamuwa, and of "The Waste Lands Ordinances of 1897, 1899, 1900, and 1903."

WHEREAS in pursuance of section 1 of the said Ordinances it was duly declared and notified on the 13th day of December, 1912, that if no claim to the land commonly called or known as Mahakumburegodahena, situate in the village of Endana, in the Pannil pattu of the Atakalan korale of the Ratnapura District, in the Province of Sabaragamuwa, containing in extent 10 acres 1 rood and 4 perches, and shown as lot 3AN in block survey preliminary plan 25, and in the annexed diagram, was made to Howard Orme Fox, Special Officer, appointed under section 28 of the said Ordinances, within the period of three months from the date specified in the said notice, such land would be declared the property of the Crown, and dealt with on account of the Crown (*vide* Notice No. 4,673):

And whereas (1) Baddege Badde Naide, (2) Tennakoon Jayasundera Mudiyanse Kiri Mudiyanse, (3) Baddege Ran Naide, (4) Pahalagedera Manannalaye Badapissa, (5) Jayasundera Mudiyanse Talagahapitiye Dingiri Banda, and (6) Jayasundera Mudiyanse Talagahapitiye Madduma Banda made claim thereto, and I, Howard Orme Fox, the aforesaid Special Officer, made due inquiry into such claim, and whereas the said claimants and I, with the consent of His Excellency the Governor, came to an agreement in writing dated the 31st day of October, 1917, concerning the said land, under section 4, sub-section (1), of the said Ordinances, whereby it was agreed that the said claimants should be declared, in the proportion of $\frac{1}{3}$ to each of the said 1st, 5th, and 6th claimants, $\frac{1}{4}$ to the said 2nd claimant, and $\frac{3}{16}$ to each of the said 3rd and 4th claimants, the purchasers of the said land, upon payment on or before the 30th day of April, 1918, to the Government Agent at Ratnapura, or to the Settlement Officer, of a sum of Rupees One hundred and Forty-four only (Rs. 144), as the purchase amount of the said land, and whereas the said amount has been duly paid by the said claimants, they are hereby, in pursuance of the agreement afore-mentioned, declared to be the purchasers in the above-mentioned proportions of the said land, as more fully described herein below.

Description of the Land referred to.

The land commonly called or known as Mahakumburegodahena, situated in the village of Endana, in the Pannil pattu of the Atakalan korale of the Ratnapura District, in the Province of Sabaragamuwa, containing in extent 10 acres 1 rood and 4 perches, shown as lot 3AN in block survey preliminary plan 25, and in the annexed diagram, and bounded as follows: on the north by Dangahahena sold under the Waste Lands Ordinances to Baddege Badde Naide and others; on the east by Ambarayewattagawadeniya sold under the Waste Lands Ordinances to Tennakoon Jayasundera Mudiyanse Kiri Mudiyanse and others, Dodangahakumbura claimed by Jayasundera Mudiyanse Tikiri Banda and others, the Thembilideniya-dola; on the south by Maussagulanepillewa claimed by Jayasundera Mudiyanse Girangehamy and others, the Maussagulanepillewa; on the west by Bogahahena sold under the Waste Lands Ordinances to Jayasundera Mudiyanse Tikiri Banda and others, Ketawalagawahena sold by the Crown (T. P. 330,758).

Surveyor-General's Office,
Colombo, November 20, 1918.

Scale of 8 Chains to an Inch.

March 11, 1920.

H. O. Fox,
Special Officer.C. R. LUNDIE,
for Surveyor-General.

Ratnapura S. O. No. 447.**Order under Section 4, Sub-section (1), of "The Waste Lands Ordinances of 1897, 1899, 1900, and 1903."**

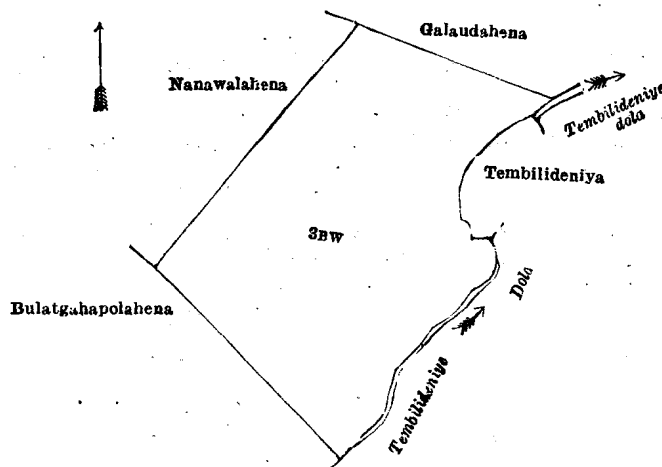
In the matter of the land commonly called or known as Widachchihena, situate in the village of Endana, in the Pannil pattu of the Atakalan korale of the Ratnapura District, in the Province of Sabaragamuwa, and of "The Waste Lands Ordinances of 1897, 1899, 1900, and 1903."

WHEREAS in pursuance of section 1 of the said Ordinances it was duly declared and notified on the 13th day of December, 1912, that if no claim to the land commonly called or known as Widachchihena, situate in the village of Endana, in the Pannil pattu of the Atakalan korale of the Ratnapura District, in the Province of Sabaragamuwa, containing in extent 15 acres 1 rood and 24 perches, and shown as lot 3BW in block survey preliminary plan 25 and in the annexed diagram, was made to Howard Orme Fox, Special Officer appointed under section 28 of the said Ordinances, within the period of three months from the date specified in the said notice, such land would be declared the property of the Crown, and dealt with on account of the Crown (*vide* Notice No. 4,673):

And whereas (1) Baddege Badde Naide, (2) Tennakoon Jayasundera Mudiyanse Kiri Mudiyanse, (3) Baddege Ran Naide, (4) Pahalagedera Manannalaye Badapissa, (5) Jayasundera Mudiyanse Talagahapitiya Dingiri Banda, and (6) Ditto Madduma Banda made claim thereto, and I, Howard Orme Fox, the aforesaid Special Officer made due inquiry into such claim, and whereas the said claimants and I, with the consent of His Excellency the Governor, came to an agreement in writing dated the 6th day of December, 1917, concerning the said land under section 4, sub-section (1) of the said Ordinances, whereby it was agreed that the said claimants should be declared in the proportion of $\frac{1}{2}$ to the said 2nd claimant, $\frac{3}{16}$ to each of the said 3rd and 4th claimants, and $\frac{2}{16}$ to each of the said 1st, 5th, and 6th claimants, the purchasers of the said land upon payment on or before the 30th day of April, 1918, to the Government Agent at Ratnapura, or to the Settlement Officer, of a sum of Rupees One hundred and Ninety-six only (Rs. 196), as the purchase amount of the said land, and whereas the said amount has been duly paid by the said claimants, they are hereby, in pursuance of the agreement afore-mentioned, declared to be the purchasers in the above-mentioned proportions, of the said land, as more fully described herein below.

Description of the Land referred to.

The land commonly called or known as Widachchihena, situated in the village of Endana, in the Pannil pattu of the Atakalan korale of the Ratnapura District, in the Province of Sabaragamuwa, containing in extent 15 acres 1 rood and 24 perches, and shown as lot 3BW in block survey preliminary plan 25 and in the annexed diagram; and bounded as follows: on the north by Galaudahena sold to Jayasundera Mudiyanse Wijehamy and another under the Waste Lands Ordinances; on the east by the Tembilideniya-dola, Tembilideniya claimed by Tennakoon Jayasundera Mudiyanse Kiri Mudiyanse and others, the Tembilideniya-dola; on the south by the Tembilideniya-dola, Bulatgahapolahena sold to Ekneligoda Molamure Kumarihamy under the Waste Lands Ordinances; on the west by Bulatgahapolahena sold to Jayasundera Mudiyanse Tikiri Banda and others under the Waste Lands Ordinances.



Surveyor-General's Office,
Colombo, November 20, 1918.

Scale of 8 Chains to an Inch.

C. R. LUNDIE,
for Surveyor-General.

March 11, 1920.

H. O. Fox,
Special Officer.

Ratnapura S. O. No. 448.**Order under Section 4, Sub-section (1), of "The Waste Lands Ordinances of 1897, 1899, 1900, and 1903."**

In the matter of the land commonly called or known as Bogahahena, situate in the village of Endana, in the Pannil pattu of the Atakalan korale of the Ratnapura District, in the Province of Sabaragamuwa, and of "The Waste Lands Ordinances of 1897, 1899, 1900, and 1903."

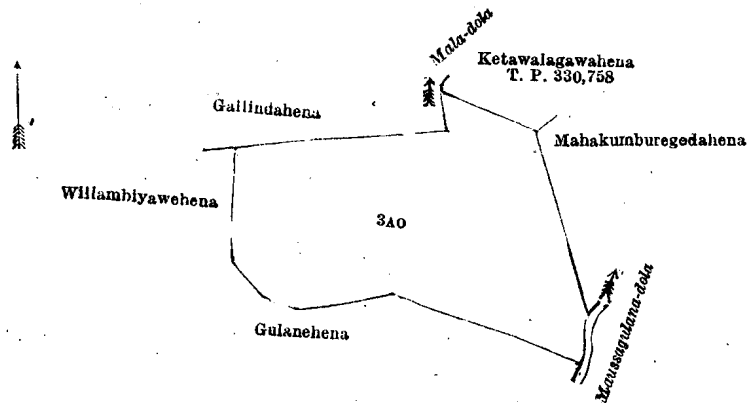
WHEREAS in pursuance of section 1 of the said Ordinances it was duly declared and notified on the 13th day of December, 1912, that if no claim to the land commonly called or known as Bogahahena, situate in the village of Endana, in the Pannil pattu of the Atakalan korale of the Ratnapura District, in the Province of Sabaragamuwa, containing in extent 10 acres 3 roods and 37 perches, and shown as lot 3AO in block survey preliminary plan 25, and in the annexed diagram, was made to Howard Orme Fox, Special Officer, appointed under section 28 of the said Ordinances, within the period of three months from the date specified in the said notice, such land would be declared the property of the Crown, and dealt with on account of the Crown (*vide* Notice No. 4,673):

And whereas (1) Jayasundera Mudiyanse Kiri Mudiyanse, (2) ditto Punchi Banda, (3) ditto Punchi Banda, (4) ditto Loku Kumarihamy (minor), (5) ditto Selawati Kumariamy (minor), and (6) Palpeperuwe Dissanayaka Mudiyanse Heen Kumarihamy made claim thereto, and I, Howard Orme Fox, the aforesaid Special Officer, made due inquiry into such claim, and with the consent of His Excellency the Governor, came to two agreements in writing (a) with the said 1st and 2nd claimants and the said 3rd claimant for himself, and as duly appointed representative of the said 4th

and 5th claimants (minors), on the 6th day of December, 1917, and (b) with the said 6th claimant on the 8th day of December, 1917, concerning the said land under section 4, sub-section (1), of the said Ordinances, whereby it was agreed that the said 1st to 5th claimants should be declared the purchasers of the said land in the proportion of $\frac{1}{3}$ to each of the said 1st and 2nd claimants, and $\frac{1}{3}$ to the said 3rd, 4th, and 5th claimants together, upon payment on or before the 30th day of April, 1918, to the Government Agent at Ratnapura, or to the Settlement Officer, of a sum of Rupees One hundred and Two only (Rs. 102), as the purchase amount of the said land, and whereas the said amount has been duly paid, the said 1st to 5th claimants are hereby, in pursuance of the agreements afore-mentioned, declared to be the purchasers in the above-mentioned proportions of the said land, as more fully described herein below.

Description of the Land referred to.

The land commonly called or known as Bogahahena, situated in the village of Endana, in the Pannil pattu of the Atakalan korale of the Ratnapura District, in the Province of Sabaragamuwa, containing in extent 10 acres 3 roods and 37 perches, and shown as lot 3A0 in block survey preliminary plan 25, and in the annexed diagram, and bounded as follows: on the north by Gallindahena sold to Baddege Badde Naide and others under the Waste Lands Ordinances, a Mala-dola, Ketawalagawahena sold by the Crown (T. P. 330,758); on the east by Mahakumburegodahena sold to Baddege Badde Naide and others under the Waste Lands Ordinances, the Maussagulana-dola; on the south by Gulanehena sold to Jayasundera Mudiyansele Wijehamy and another under the Waste Lands Ordinances; on the west by Willambiyawehena sold to Jayasundera Mudiyansele Wijehamy and another under the Waste Lands Ordinances.



Surveyor-General's Office,
Colombo, November 20, 1918.

Scale of 8 Chains to an Inch.

C. R. LUNDIE,
for Surveyor-General.

H. O. Fox,
Special Officer.

March 11, 1920.

Ratnapura S. O. No. 449.

Order under Section 4, Sub-section (1), of "The Waste Lands Ordinances of 1897, 1899, 1900, and 1903."

In the matter of the lands commonly called or known as Umanwalahena, situate in the village of Endana, in the Pannil pattu of the Atakalan korale of the Ratnapura District, in the Province of Sabaragamuwa, and of "The Waste Lands Ordinances of 1897, 1899, 1900, and 1903."

WHEREAS in pursuance of section 1 of the said Ordinances it was duly declared and notified on the 13th day of December, 1912, that if no claim to the lands commonly called or known as Umanwalahena, situate in the village of Endana, in the Pannil pattu of the Atakalan korale of the Ratnapura District, in the Province of Sabaragamuwa, containing in extent 15 acres 2 roods and 25 $\frac{1}{2}$ perches, and shown as lots 3CJ, 3CJ2, and 3CJ3 in block survey preliminary plan 25 and in the annexed diagram, was made to Howard Orme Fox, Special Officer appointed under section 28 of the said Ordinances, within the period of three months from the date specified in the said notice, such lands would be declared the property of the Crown, and dealt with on account of the Crown (*vide* Notice No. 4,673):

And whereas (1) Jayasundera Mudiyansele Tikiri Banda, (2) ditto Punchi Banda, and (3) ditto Punchi Banda, for himself and as duly appointed representative of the minors, (4) Jayasundera Mudiyansele Loku Kumarihamy, and (5) ditto Selawati Kumarihamy, and Pallaperuwe Dissanayaka Mudiyansele Heen Kumarihamy, made claim thereto, and I, Howard Orme Fox, Special Officer appointed under section 28 of the said Ordinances, made due inquiry into such claim, and whereas the said claimants and I, with the consent of His Excellency the Governor, came to two agreements in writing dated the 6th day of December, 1917, and 8th day of December, 1917, concerning the said lands, under section 4, sub-section (1), of the said Ordinances, whereby it was agreed that the said 1st to 5th claimants should be declared the purchasers in the following shares, viz., $\frac{1}{3}$ to each of the said 1st claimant Jayasundera Mudiyansele Tikiri Banda, and 2nd claimant ditto Punchi Banda, and $\frac{1}{3}$ to the said 3rd claimant Jayasundera Mudiyansele Punchi Banda, 4th claimant ditto Loku Kumarihamy, 5th claimant ditto Selawati Kumarihamy, together of the said lands, upon payment on or before the 30th day of April, 1918, to the Government Agent at Ratnapura or to the Settlement Officer, of a sum of Rupees Eighty-four and Cents Fifty only (Rs. 84.50), as the purchase amount of the said lands, and whereas the said amount has been duly paid by the said claimants, the said 1st to 5th claimants are hereby, in pursuance of the agreements afore-mentioned, declared to be the purchasers in the following shares, viz., $\frac{1}{3}$ to each of the said 1st claimant Jayasundera Mudiyansele Tikiri Banda, and 2nd claimant ditto Punchi Banda, and $\frac{1}{3}$ to the said 3rd claimant Jayasundera Mudiyansele Punchi Banda, 4th claimant ditto Loku Kumarihamy, 5th claimant ditto Selawati Kumarihamy, together of the said lands, as more fully described herein below.

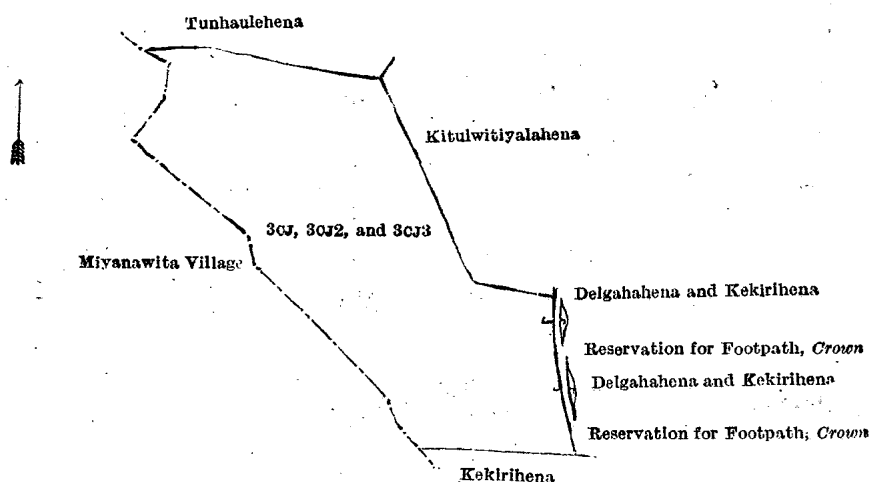
Description of the Lands referred to.

The following lots situated in the village of Endana, in the Pannil pattu of the Atakalan korale of the Ratnapura District, in the Province of Sabaragamuwa, as described in the annexed diagram:—

Block survey preliminary plan 25.

Lot.	Name of Land.	Extent, A. R. P.
3c1	Umanwalahena	15 2 24
3c12	Do.	0 0 1
3c13	Do.	0 0 0½
		15 2 25½

and bounded as follows: on the north by Tunhalehena sold to Baddage Badde Naide and others under the Waste Lands Ordinances, Kitulwitiyalahena sold to Baddage Badde Naide and others under the waste Lands Ordinances; on the east by Delgahahena and Kekirihena sold to Tennakoon Jayasundera Mudiyansele Kiri Mudiyanse under the Waste Lands Ordinances, reservation for footpath to be declared the property of the Crown under the Waste Lands Ordinances, Delgahahena and Kekirihena sold to Tennakoon Jayasundera Mudiyansele Kiri Mudiyanse and others under the Waste Lands Ordinances, reservation for footpath to be declared the property of the Crown under the Waste Lands Ordinances; on the south by Kekirihena sold to Ranatunga Arachchillage Rattranhamy and others under the Waste Lands Ordinances; on the west by the village limit of Miyanawita.



Surveyor-General's Office,
Colombo, January 16, 1920.

Scale of 8 Chains to an Inch.

H. P. HARRISON,
for Acting Surveyor-General.

March 11, 1920. H. O. FOX,
Special Officer.

Ratnapura S. O. No. 450.**Order under Section 4, Sub-section (1), of "The Waste Lands Ordinances of 1897, 1899, 1900, and 1903."**

In the matter of the land commonly called or known as Arambehena, situate in the village of Endana, in the Pannil pattu of the Atakalan korale of the Ratnapura District, in the Province of Sabaragamuwa, and of "The Waste Lands Ordinances of 1897, 1899, 1900, and 1903."

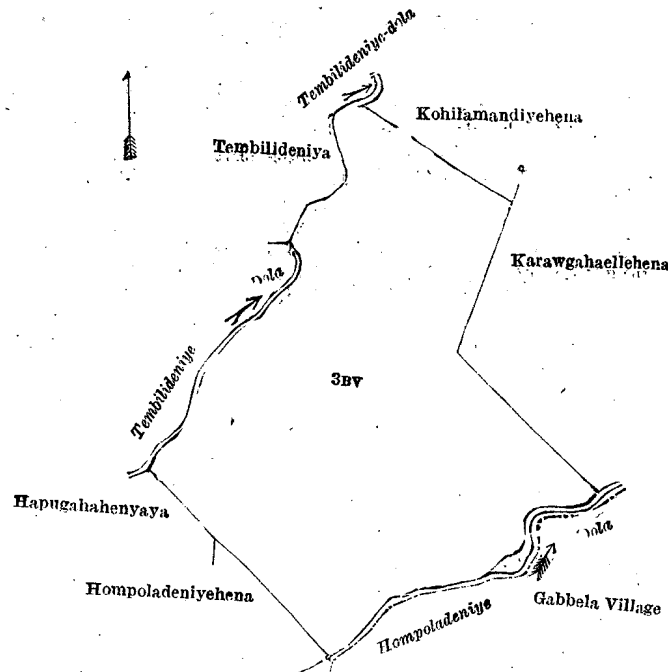
WHEREAS in pursuance of section 1 of the said Ordinances it was duly declared and notified on the 13th day of December, 1912, that if no claim to the land commonly called or known as Arambehena, situate in the village of Endana, in the Pannil pattu of the Atakalan korale of the Ratnapura District, in the Province of Sabaragamuwa, containing in extent 22 acres 1 rood and 27 perches, and shown as lot 3bv in block survey preliminary plan 25, and in the annexed diagram, was made to Howard Orme Fox, Special Officer appointed under section 28 of the said Ordinances, within the period of three months from the date specified in the said notice, such land would be declared the property of the Crown, and dealt with on account of the Crown (*vide* Notice No. 4,673):

And whereas (1) Jayasundera Mudiyansele Wijehamy, (2) ditto Tikiri Banda, (3) ditto Punchi Banda, and (4) ditto Kaluhamy made claim thereto, and I, Howard Orme Fox, Special Officer appointed under section 28 of the said Ordinances, made due inquiry into such claim, and whereas the said claimants and I, with the consent of His Excellency the Governor, came to an agreement in writing dated the 6th day of December, 1917, concerning the said land, under section 4, sub-section (1), of the said Ordinances, whereby it was agreed that the said claimants and Jayasundera Mudiyansele Danapala Menike should be declared the purchasers of the said land in the proportion of $\frac{1}{4}$ to each of the said 1st and 4th claimants, and $\frac{1}{4}$ to each of the said 2nd and 3rd claimants, and to the said Jayasundera Mudiyansele Danapala Menike, upon payment on or before the 30th day of April, 1918, to the Government Agent at Ratnapura, or to the Settlement Officer, of a sum of Rupees Two hundred and Forty only (Rs. 240), as the purchase amount of the said land, and whereas the said amount has been duly paid, the said claimants and the said Jayasundera Mudiyansele Danapala Menike are hereby, in pursuance of the agreement afore-mentioned, declared to be the purchasers in the above-named proportions of the said land, as more fully described herein below.

Description of the Land referred to.

The land commonly called or known as Arambehena, situated in the village of Endana, in the Pannil pattu of the Atakalan korale of the Ratnapura District, in the Province of Sabaragamuwa, containing in extent 22 acres 1 rood and 27 perches, and shown as lot 3bv in block survey preliminary plan 25 and in the annexed diagram, and bounded as follows: on the north by the Tembilideniya-dola, Kohilamandiyahena sold to Jayasundera Mudiyansele Wijehamy and another under the Waste Lands Ordinances; on the east by Karawgahaellehena sold to Jayasundera Mudiyansele Tikiri Banda and others under the Waste Lands Ordinances; on the south by the Hompoladeniya-dola (the village limit

of Gabbela), Hompoladeniyahena sold to Baddege Badde Naide and others under the Waste Lands Ordinances, Hapugahenyaya sold to Jayasundera Mudiyansele Tikiri Banda and others under the Waste Lands Ordinances; on the west by the Tembilideniyedola, Tembilideniya claimed by Tennakoon Jayasundera Mudiyansele Kiri Mudiyanse and others.



Surveyor-General's Office,
Colombo, November 20, 1918.

Scale of 8 Chains to an Inch.

C. R. LUNDIE,
for Surveyor-General.

March 11, 1920. H. O. Fox,
Special Officer.

Ratnapura S. O. No. 451.

Order under Section 4, Sub-section (1), of "The Waste Lands Ordinances of 1897, 1899, 1900, and 1903."

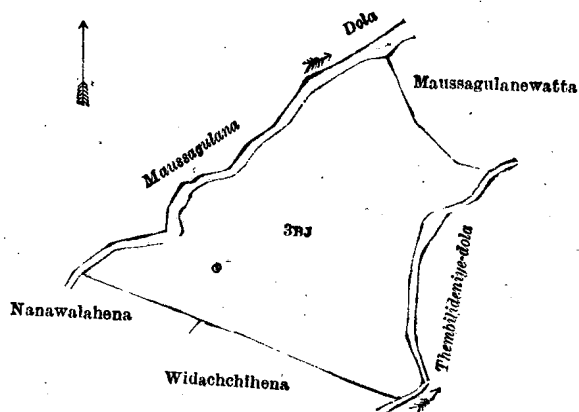
In the matter of the land commonly called or known as Galaudahena, situate in the village of Endana, in the Pannil pattu of the Ataklan korale of the Ratnapura District, in the Province of Sabaragamuwa, and of "The Waste Lands Ordinances of 1897, 1899, 1900, and 1903."

WHEREAS in pursuance of section 1 of the said Ordinances it was duly declared and notified on the 13th day of December, 1912, that if no claim to the land commonly called or known as Galaudahena, situate in the village of Endana, in the Pannil pattu of the Ataklan korale of the Ratnapura District, in the Province of Sabaragamuwa, containing in extent 11 acres 2 roods and 6 perches, and shown as lot 3Bj in block survey preliminary plan 25 and in the annexed diagram, was made to Howard Orme Fox, Special Officer appointed under section 28 of the said Ordinances, within the period of three months from the date specified in the said notice, such land would be declared the property of the Crown, and dealt with on account of the Crown (*vide* Notice No. 4,673):

And whereas (1) Jayasundera Mudiyansele Wijehamy and (2) ditto Kaluhamy made claim thereto, and I, Howard Orme Fox, Special Officer appointed under section 28 of the said Ordinances, made due inquiry into such claim, and whereas the said claimants and I, with the consent of His Excellency the Governor, came to an agreement in writing dated the 31st day of October, 1917, concerning the said land, under section 4, sub-section (1), of the said Ordinances, whereby it was agreed that the said claimants should be declared the purchasers of the said land, upon payment on or before the 30th day of April, 1918, to the Government Agent at Ratnapura, or to the Settlement Officer, of a sum of Rupees One hundred and Thirty-eight only (Rs. 138), as the purchase amount of the said land, and whereas the said amount has been duly paid by the said claimants, they are hereby, in pursuance of the agreement afore-mentioned, declared to be the purchasers of the said land, as more fully described herein below.

Description of the Land referred to.

The land commonly called or known as Galaudahena, situated in the village of Endana, in the Pannil pattu of the Ataklan korale of the Ratnapura District, in the Province of Sabaragamuwa, containing in extent 11 acres 2 roods and 6 perches, and shown as lot 3Bj in block survey preliminary plan 25 and in the annexed diagram, and bounded as follows: on the north by the Maussagulana-dola, Maussagulanewatta claimed by J. M. Girangehamy and others, on the east by the Tembilideniyedola; on the south by Widachchihena sold to Baddege Badde Naide and others under the Waste Lands Ordinances, Nanawalahena sold to Jayasundera Mudiyansele Tikiri Banda and others under the Waste Lands Ordinances; on the west by the Maussagulana-dola.



Surveyor-General's Office,
Colombo, November 20, 1918.

Scale of 8 Chains to an Inch.

C. R. LUNDIE,
for Surveyor-General.

March 11, 1920.

H. O. Fox,
Special Officer.

Ratnapura S. O. No. 452.

Order under Section 4, Sub-section (1), of "The Waste Lands Ordinances of 1897, 1899, 1900, and 1903."

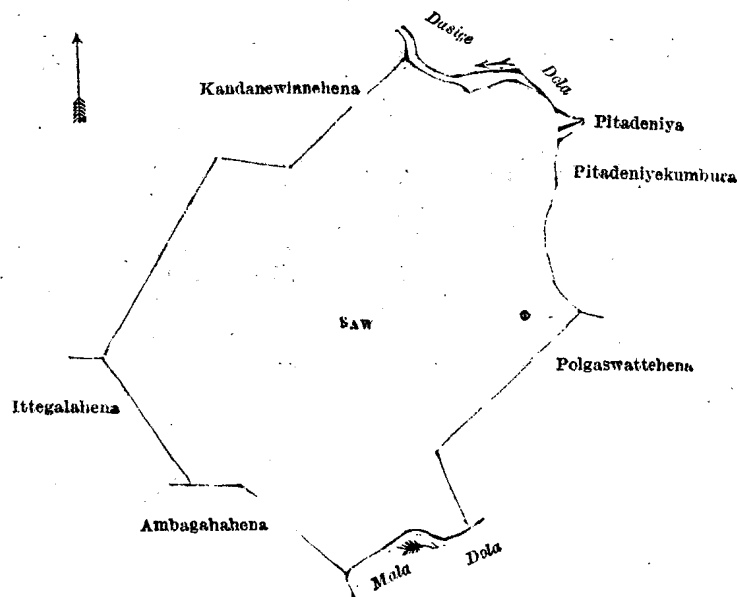
In the matter of the land commonly called or known as Pitadeniyehena, situate in the village of Endana, in the Pannil pattu of the Atakalan korale of the Ratnapura District, in the Province of Sabaragamuwa, and of "The Waste Lands Ordinances of 1897, 1899, 1900, and 1903."

WHEREAS in pursuance of section 1 of the said Ordinances it was duly declared and notified on the 13th day of December, 1912, that if no claim to the land commonly called or known as Pitadeniyehena, situate in the village of Endana, in the Pannil pattu of the Atakalan korale of the Ratnapura District, in the Province of Sabaragamuwa, containing in extent 26 acres 2 roods and 13 perches, and shown as lot 3AW in block survey preliminary plan 25, and in the annexed diagram, was made to Howard Orme Fox, Special Officer, appointed under section 28 of the said Ordinances, within the period of three months from the date specified in the said notice, such land would be declared the property of the Crown, and dealt with on account of the Crown (*vide* Notice No. 4,673):

And whereas (1) Jayasundera Mudiyanse Wijeahmy, (2) ditto Ram Menike, (3) ditto Punchi Menike, (4) ditto Kalu Mudiyanse, (5) ditto Dingiri Mahatmaya, (6) ditto Dingiri Menike, (7) ditto Lamahami (minor), (8) ditto Loku Appuhamy, (9) ditto Dingiri Mudiyanse, (10) ditto Loku Menike, (11) ditto Kiri Menike, (12) ditto Loku Mahatmaya *alias* Loku Banda (minor), (13) ditto Ram Menike (minor), (14) ditto Dingiri Menike (minor), and (15) ditto Dingiri Mahatmaya *alias* Kiri Banda (minor), made claim thereto; and I, Howard Orme Fox, the aforesaid Special Officer, made due inquiry into such claim, and with the consent of His Excellency the Governor, came to three agreements in writing, (a) with the said 1st, 2nd, 4th, 5th, 6th, 8th, 9th, 10th, and the said 11th claimant for himself, and as duly appointed representative of the said 12th to 15th claimants (minors) on the 31st day of October, 1917, (b) with the said 3rd claimant on the 7th day of December, 1917, and (c) with the said 4th claimant as duly appointed representative of the said 7th claimant (minor) on the 12th day of February, 1918, concerning the said land, under section 4, sub-section (1), of the said Ordinances, whereby it was agreed that the said claimants should be declared in the proportion of $\frac{1}{4}$ to the said 1st claimant, $\frac{1}{15}$ to each of the said 2nd to 5th claimants; $\frac{1}{30}$ to each of the said 6th and 7th claimants, $\frac{1}{12}$ to each of the said 8th, 9th, and 11th claimants, and $\frac{1}{10}$ to each of the said 10th and 12th to 15th claimants, the purchasers of the said land, upon payment on or before the 30th day of April, 1918, to the Government Agent at Ratnapura, or to the Settlement Officer, of a sum of Rupees Three hundred and Fifty-two and Cents Eighty only (Rs. 352.80), as the purchase amount of the said land, and whereas the said amount has been duly paid, the said claimants are hereby, in pursuance of the agreements afore-mentioned, declared to be the purchasers in the above-mentioned proportions, of the said land, as more fully described herein below.

Description of the Land referred to.

The land commonly called or known as Pitadeniyehena, situated in the village of Endana, in the Pannil pattu of the Atakalan korale of the Ratnapura District, in the Province of Sabaragamuwa, containing in extent 26 acres 2 roods and 13 perches, and shown as lot 3AW in block survey preliminary plan 25, and in the annexed diagram, and bounded as follows: on the north by Kandanevinnehena sold to Jayasundera Mudiyanse Wijeahmy and another under the Waste Lands Ordinances, the Dasige-dola; on the east by Pitadeniya (private), Pitadeniyekumbura claimed by Samarasinha Arachchilage Dingirihamy Lekama, Polgaswattehena sold to Baddege Badde Naide and others under the Waste Lands Ordinances; on the south by a Mala-dola, Ambagahahena sold to Baddege Badde Naide and others under the Waste Lands Ordinances; on the west by Ittegalahena sold to Jayasundera Mudiyanse Wijeahmy and another under the Waste Lands Ordinances, Kandanevinnehena sold to Jayasundera Mudiyanse Wijeahmy and another under the Waste Lands Ordinances.



Surveyor-General's Office,
Colombo, November 20, 1918.

Scale of 8 Chains to an Inch.

C. R. LUNDIE,
for Surveyor-General.

March 11, 1920.

H. O. Fox,
Special Officer.

Ratnapura S. O. No. 453.

Order under Section 4, Sub-section (1), of "The Waste Lands Ordinances of 1897, 1899, 1900, and 1903."

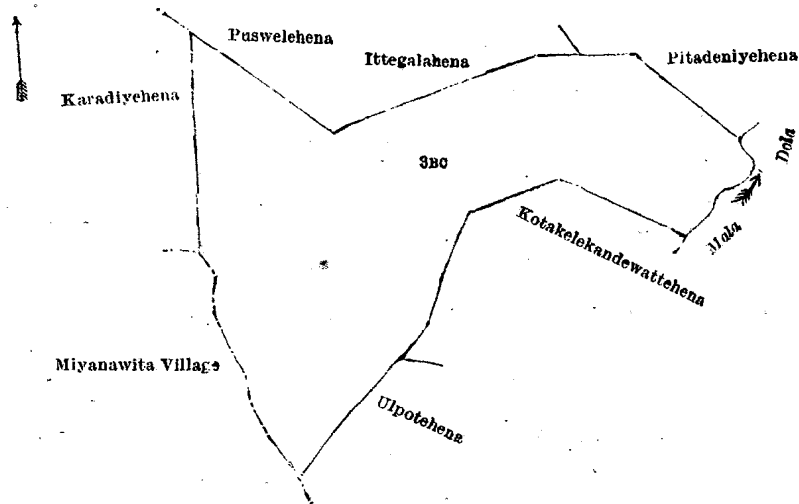
In the matter of the land commonly called or known as Annakkagalahena and Ambagahahena, situate in the village of Endana, in the Pannil pattu of the Atakalan korale of the Ratnapura District, in the Province of Sabaragamuwa, and of "The Waste Lands Ordinances of 1897, 1899, 1900, and 1903."

WHEREAS in pursuance of section 1 of the said Ordinances it was duly declared and notified on the 13th day of December, 1912, that if no claim to the land commonly called or known as Annakkagalahena and Ambagahahena, situate in the village of Endana, in the Pannil pattu of the Atakalan korale of the Ratnapura District, in the Province of Sabaragamuwa, containing in extent 21 acres and 1 rood, and shown as lot 3BC in block survey preliminary plan 25 and in the annexed diagram, was made to Howard Orme Fox, Special Officer appointed under section 28 of the said Ordinances, within the period of three months from the date specified in the said notice, such land would be declared the property of the Crown, and dealt with on account of the Crown (*vide* Notice No. 4,673):

And whereas (1) Baddege Badde Naide, (2) Tennakoon Jayasundera Mudiyanse, (3) Baddege Ran Naide, (4) Pahalagedara Mannanalaye Badapissa, (5) Jayasundera Mudiyanse Talagahapitiye Dingiri Banda, and (6) ditto Madumma Banda, made claim thereto, and I, Howard Orme Fox, Special Officer appointed under section 28 of the said Ordinances, made due inquiry into such claim, and whereas the said claimants and I, with the consent of His Excellency the Governor, came to an agreement in writing dated the 6th day of December, 1917, concerning the said land, under section 4, sub-section (1), of the said Ordinances, whereby it was agreed that the said claimants should be declared the purchasers of the said land in the proportions of 2/16 to each of the said 1st, 5th, and 6th claimants, 4/16 to the said 2nd claimant, and 3/16 to each of the said 3rd and 4th claimants, upon payment on or before the 30th day of April, 1918, to the Government Agent at Ratnapura, or to the Settlement Officer, of a sum of Rupees Two-hundred and Eight only (Rs. 208), as the purchase amount of the said land, and whereas the said amount has been duly paid by the said claimants, they are hereby, in pursuance of the agreement afore-mentioned, declared to be the purchasers in the above-mentioned proportions of the said land, as more fully described herein below.

Description of the Lands referred to.

The land commonly called or known as Annakkagalahena and Ambagahahena, situated in the village of Endana, in the Pannil pattu of the Atakalan korale of the Ratnapura District, in the Province of Sabaragamuwa, containing in extent 21 acres and 1 rood and shown as lot 3BC in block survey preliminary plan 25 and in the annexed diagram, and bounded as follows: on the north by Puswelehena sold to Jayasundera Mudiyanse Lamahamy and others under the Waste Lands Ordinances, Ittegalahena sold to ditto and others under the Waste Lands Ordinances, Pitadeniyehena sold to Jayasundera Mudiyanse Wijehamy and others under the Waste Lands Ordinances; on the east by Pitadeniyehena sold to Jayasundera Mudiyanse Wijehamy and others under the Waste Lands Ordinances, Mala-dola; on the south by Kotakelekandewattehena sold to Baddege Badde Naide and others under the Waste Lands Ordinances, Ulpotehena sold to Jayasundera Mudiyanse Wijehamy and others under the Waste Lands Ordinances; on the west by the village limit of Miyana-wita, Karadiyehena sold to Ekneligoda Molamure Kumarihamy under the Waste Lands Ordinances.



Surveyor-General's Office,
Colombo, November 20, 1918.

Scale of 8 Chains to an Inch.

C. R. LUNDIE,
for Surveyor-General.

March 11, 1920.

H. O. Fox,
Special Officer.

Ratnapura S. O. No. 454.

Order under Section 4, Sub-section (1), of "The Waste Lands Ordinances of 1897, 1899, 1900, and 1903."

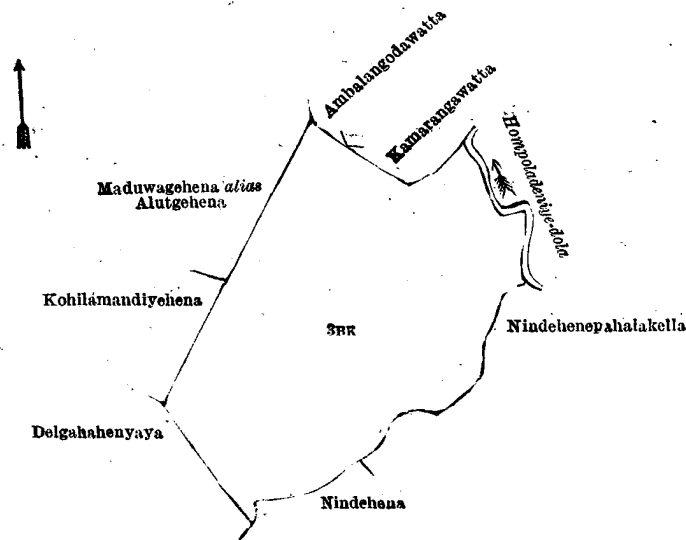
In the matter of the land commonly called or known as Kamarangawattehena, situate in the village of Endana, in the Pannil pattu of the Atakalan korale of the Ratnapura District, in the Province of Sabaragamuwa, and of "The Waste Lands Ordinances of 1897, 1899, 1900, and 1903."

WHEREAS in pursuance of section 1 of the said Ordinances it was duly declared and notified on the 13th day of December, 1912, that if no claim to the land commonly called or known as Kamarangawattehena, situate in the village of Endana, in the Pannil pattu of the Atakalan korale of the Ratnapura District, in the Province of Sabaragamuwa, containing in extent 15 acres 3 roods and 3 perches, and shown as lot 3BR in block survey preliminary plan 25 and in the annexed diagram, was made to Howard Orme Fox, Special Officer appointed under section 28 of the said Ordinances, within the period of three months from the date specified in the said notice, such land would be declared the property of the Crown, and dealt with on account of the Crown (*vide* Notice No. 4,673):

And whereas (1) Tennakoon Jayasundera Mudiyanse Kiri Mudiyanse, (2) Jayasundera Mudiyanse Talagahapitiye Dingiri Banda, (3) Jayasundera Mudiyanse Talagahapitiye Madduma Banda, (4) Jayasundera Mudiyanse Loku Menike, (5) Jayasundera Mudiyanse Loku Mahatmaya *alias* Loku Banda (minor), (6) ditto Rammenike (minor), (7) ditto Digiri Menike (minor), (8) ditto Dingiri Mahatmaya *alias* Kiri Banda (minor), made claim thereto, and I, Howard Orme Fox, Special Officer appointed under section 28 of the said Ordinances, made due inquiry into such claim, and whereas the said 1st to 4th claimants, Jayasundera Mudiyanse Kiri Menike, as duly appointed representative of the said 5th to 8th claimants (minors), and I, with the consent of His Excellency the Governor came to an agreement in writing dated the 6th day of December, 1917, concerning the said land, under section 4, sub-section (1), of the said Ordinances, whereby it was agreed that the said claimants should be declared the purchasers of the said land in the proportion of 7/16th to the said 1st claimant, 7/32 to each of the said 2nd and 3rd claimants, 1/40th to each of the said 4th to 8th claimants, upon payment on or before the 30th day of April, 1918, to the Government Agent at Ratnapura, or to the Settlement Officer, of a sum of Rupees Fifteen only (Rs. 15), as the purchase amount of the said land, and whereas the said amount has been duly paid by the said claimants, they are hereby, in pursuance of the agreement aforementioned, declared to be the purchasers of the said land, in the above-mentioned proportions, as more fully described herein below.

Description of the Land referred to.

The land commonly called or known as Kamarangawattehena, situated in the village of Endana, in the Pannil pattu of the Atakalan korale of the Ratnapura District, in the Province of Sabaragamuwa, containing in extent 15 acres 3 roods and 3 perches, and shown as lot 3BR in block survey preliminary plan 25 and in the annexed diagram, and bounded as follows: on the north by Ambalangodawatta (private), Kamarangawatta claimed by Tennakoon Jayasundera Mudiyanse Kiri Mudiyanse and others; on the east by the Hompoladeniyedola, Nindehenepahalakella sold to Jayasundera Mudiyanse Wijehamy and another under the Waste Lands Ordinances; on the south by Nindehena (private), Delgahenyaya sold to Jayasundera Mudiyanse Tikiri Banda and others under the Waste Lands Ordinances; on the west by Kohilamandiyehena sold to Jayasundera Mudiyanse Wijehamy and another under the Waste Lands Ordinances, Maduwagehena *alias* Alutgehena sold to Jayasundera Mudiyanse Tikiri Banda and others under the Waste Lands Ordinances.



Surveyor-General's Office,
Colombo, November 20, 1918.

Scale of 8 Chains to an Inch.

C. R. LUNDIE,
for Surveyor-General.

March 11, 1920.

H. O. Fox,
Special Officer.

Ratnapura S. O. No. 455.

Order under Section 4, Sub-section (1), of "The Waste Lands Ordinances of 1897, 1899, 1900, and 1903."

In the matter of the land commonly called or known as Kandanewinnehena, situate in the village of Endana, in the Pannil pattu of the Atakalan korale of the Ratnapura District, in the Province of Sabaragamuwa, and of "The Waste Lands Ordinances of 1897, 1899, 1900, and 1903."

WHEREAS in pursuance of section 1 of the said Ordinances it was duly declared and notified on the 13th day of December, 1912, that if no claim to the land commonly called or known as Kandanewinnehena, situate in the village of Endana, in the Pannil pattu of the Atakalan korale of the Ratnapura District, in the Province of Sabaragamuwa, containing in extent 17 acres 3 roods and 17 perches, and shown as lot 3xx in block survey preliminary plan 25, and in the annexed diagram, was made to Howard Orme Fox, Special Officer appointed under section 28 of the said Ordinance, within the period of three months from the date specified in the said notice, such land would be declared the property of the Crown, and dealt with on account of the Crown (*vide* Notice No. 4,673):

And whereas (1) Jayasundera Mudiyansele Kaluhamy and (2) ditto Wijehamy made claim thereto, and Howard Orme Fox, Special Officer appointed under section 28 of the said Ordinances, made due inquiry into such claim, and whereas the said claimants and I, with the consent of His Excellency the Governor, came to an agreement in writing, dated the 30th day of October, 1917, concerning the said land, under section 4, sub-section (1), of the said Ordinances, whereby it was agreed that the said claimants should be declared the purchasers in equal shares of the said land, upon payment on or before the 30th day of April, 1918, to the Government Agent at Ratnapura, or to the Settlement Officer, of a sum of Rupees One hundred and thirty-six only (Rs. 136), as the purchase amount of the said land, and whereas the said amount has been duly paid by the said claimants, they are hereby, in pursuance of the agreement afore-mentioned, declared to be the purchasers, in equal shares of the said land, as more fully described herein below.

Description of the Land referred to.

The land commonly called or known as Kandanewinnehena, situated in the village of Endana, in the Pannil pattu of the Atakalan korale of the Ratnapura District, in the Province of Sabaragamuwa, containing in extent 17 acres 3 roods and 17 perches, and shown as lot 3xx in block survey preliminary plan 25, and in the annexed diagram, and bounded as follows: on the north by the village limit of Madalagama (the Werewedeniye-dola), Werewedeniya claimed by J. M. Kiri Banda and others, the village limit of Madalagama (the Werewedeniye-dola), the village limit of Madalagama; on the east by the Dasige-dola, Pitadeniyehena sold to Jayasundera Mudiyansele Wijehamy and others under the Waste Lands Ordinances; on the south by Pitadeniyehena sold to Jayasundera Mudiyansele Wijehamy and others under the Waste Lands Ordinances, Püswelehena and Ittegalehena sold to Jayasundera Mudiyansele Lamahamy and others under the Waste Lands Ordinances; on the west by Werewehena sold to Baddege Badde Naide and others under the Waste Lands Ordinances.

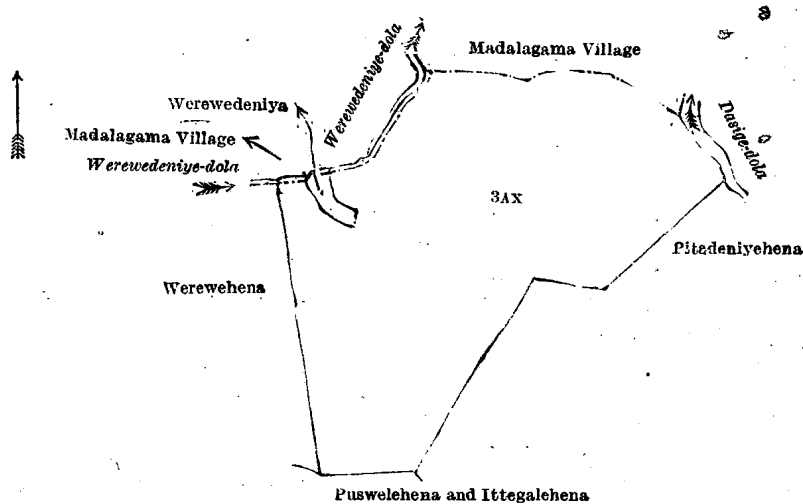
[For Diagram see page 1089.]

Ratnapura S. O. No. 456.

Order under Section 4, Sub-section (1), of "The Waste Lands Ordinances of 1897, 1899, 1900, and 1903."

In the matter of the lands commonly called or known as Karadiyehena and Bulatgahapolahena, situate in the village of Endana, in the Pannil pattu of the Atakalan korale of the Ratnapura District, in the Province of Sabaragamuwa, and of "The Waste Lands Ordinances of 1897, 1899, 1900, and 1903."

WHEREAS in pursuance of section 1 of the said Ordinances it was duly declared and notified on the 13th day of December, 1912, that if no claim to the lands commonly called or known as Karadiyehena and Bulatgahapolahena, situate in the village of Endana, in the Pannil pattu of the Atakalan korale of the Ratnapura District, in the Province of Sabaragamuwa, containing in extent 23 acres 2 roods and 7 perches, and shown as lots 3B and 3C in block survey preliminary plan 25, and in the annexed diagrams, was made to Howard Orme Fox, Special Officer, appointed under section 28 of the said Ordinances, within the period of three months from the date specified in the said notice, such lands would be declared the property of the Crown, and dealt with on account of the Crown (*vide* Notice No. 4,673):



Surveyor-General's Office,
Colombo, November 20, 1918.

Scale of 8 Chains to an Inch.

C. R. LUNDIE,
for Surveyor-General.

March 11, 1920.

H. O. Fox,
Special Officer.

And whereas Ekneligoda Molamure Kumarihamy made claim thereto, and I, Howard Orme Fox, Special Officer appointed under section 28 of the said Ordinances, made due inquiry into such claim, and whereas the said claimant and I, with the consent of His Excellency the Governor, came to an agreement in writing dated the 9th day of November, 1917, concerning the said lands under section 4, sub-section (1), of the said Ordinances, whereby it was agreed that the said claimant should be declared the purchaser of the said lands upon payment on or before the 30th day of January, 1918, to the Government Agent at Ratnapura, or to the Settlement Officer, of a sum of Rupees Two hundred and sixteen only (Rs. 216), as the purchase amount of the said lands, and whereas the said amount has been duly paid by the said claimant, he is hereby, in pursuance of the agreement aforementioned, declared to be the purchaser of the said lands, as more fully described herein below.

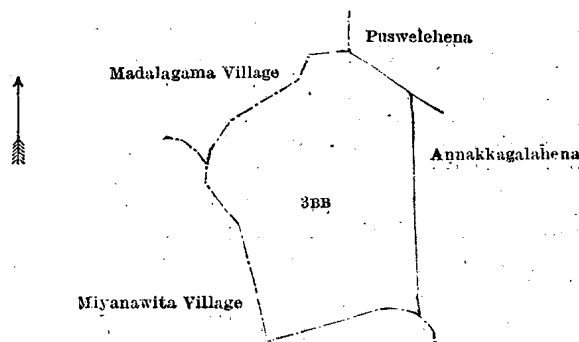
Description of the Lands referred to.

The following lots situated in the village of Endana, in the Pannil pattu of the Atakalan korale of the Ratnapura District, in the Province of Sabaragamuwa, as described in the annexed diagrams:—

I.—Block survey preliminary plan 25.

Lot.	Name of Land.	Extent, A. R. P.
3BB	Karadiyehena	8 0 31

and bounded as follows: on the north by the village limit of Madalagama, Puswelehena sold to Jayasundera Mudiyanse Lage Lamahamy and others under the Waste Lands Ordinances; on the east by Annakkagalahena sold to Baddege Badde Naide and others under the Waste Lands Ordinances; on the south and west by the village limit of Miyanawita.



Surveyor-General's Office,
Colombo, November 20, 1918.

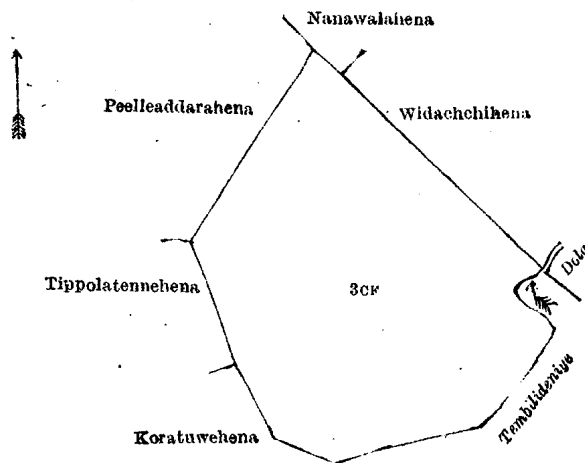
Scale of 8 Chains to an Inch.

C. R. LUNDIE,
for Surveyor-General.

II.—Block survey preliminary plan 25.

Lot.	Name of Land.	Extent, A. R. P.
3CF	Bulatgahapolahena	15 1 16

and bounded as follows: on the north by Peelleaddarahena sold to Baddege Badde Naide and others under the Waste Lands Ordinances, Nanawalahena sold to Jayasundera Mudiyanse Lage Tikiri Banda and others under the Waste Lands Ordinances, Widachehihena sold to Baddege Badde Naide and others under the Waste Lands Ordinances; on the east by Widachehihena sold to Baddege Badde Naide and others under the Waste Lands Ordinances, the Tembilideniyē-dola; on the south by the Tembilideniyē-dola, Koratuwehena claimed by Jayasundera Mudiyanse Lage Tikiri Banda and others; on the west by Koratuwehena claimed by Jayasundera Mudiyanse Lage Tikiri Banda and others, Tippolatenhena claimed by Baddege Badde Naide and others, Peelleaddarahena sold to Baddege Badde Naide and others under the Waste Lands Ordinances.



Surveyor-General's Office,
Colombo, November 20, 1918.

Scale of 8 Chains to an Inch.

C. R. LUNDIE,
for Surveyor-General.

March 11, 1920.

H. O. Fox,
Special Officer.

Ratnapura S. O. No. 457.

Order under Section 4, Sub-section (1), of "The Waste Lands Ordinances of 1897, 1899, 1900, and 1903."

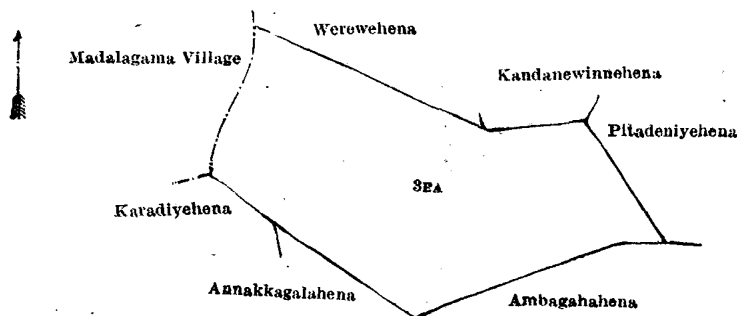
In the matter of the land commonly called or known as Puswelehena and Ittegalahena, situate in the village of Endana, in the Pannil pattu of the Atakalan korale of the Ratnapura District, in the Province of Sabaragamuwa, and of "The Waste Lands Ordinances of 1897, 1899, 1900, and 1903."

WHEREAS in pursuance of section 1 of the said Ordinances it was duly declared and notified on the 13th day of December, 1912, that if no claim to the land commonly called or known as Puswelehena and Ittegalahena, situate in the village of Endana, in the Pannil pattu of the Atakalan korale of the Ratnapura District, in the Province of Sabaragamuwa, containing in extent 12 acres 3 roods and 35 perches, and shown as lot 3BA in block survey preliminary plan 25, and in the annexed diagram, was made to Howard Orme Fox, Special Officer appointed under section 28 of the said Ordinances, within the period of three months from the date specified in the said notice, such land would be declared the property of the Crown, and dealt with on account of the Crown (*vide* Notice No. 4,673):

And whereas (1) Jayasundera Mudiyanse Wijekamy, (2) ditto Ram Menike, (3) ditto Punchi Menike, (4) ditto Kalu Mudiyanse, (5) ditto Dingiri Mahatmaya, (6) ditto Dingiri Menike, (7) ditto Lamahamy (minor), (8) ditto Loku Appuhamy, (9) ditto Dingiri Mudiyanse, (10) ditto Loku Menike, (11) ditto Kiri Menike, (12) ditto Loku Mahatmaya *alias* Loku Banda (minor), (13) ditto Ram Menike (minor), (14) ditto Dingiri Menika (minor), (15) ditto Dingiri Mahatmaya *alias* Kiri Banda (minor), made claim thereto, and I, Howard Orme Fox, the aforesaid Special Officer, made due inquiry into such claim, and with the consent of His Excellency the Governor, came to six agreements in writing, (a) two with the said 1st, 2nd, 4th, 5th, 6th, 8th, 9th, 10th claimants and the said 11th claimants for himself, and as duly appointed representative of the said 12th to 15th claimants (minors), on the 31st day of October, 1917, (b) two with the said 3rd claimant on the 7th day of December, 1917, and (c) two with the said 4th claimant as duly appointed representative of the said 7th claimant (minor) on the 12th day of February, 1918, concerning the said land under section 4, sub-section (1), of the said Ordinances, whereby it was agreed that the said claimants should be declared, in the proportion of $\frac{1}{3}$ to the said 1st claimant, $\frac{1}{15}$ to each of the said 2nd to 5th claimants, $\frac{1}{30}$ to each of the said 6th and 7th claimants, $\frac{1}{12}$ to each of the said 8th, 9th, and 11th claimants, and $\frac{1}{60}$ to each of the said 10th and 12th to 15th claimants, the purchasers of the said land, upon payment on or before the 30th day of April, 1918, to the Government Agent at Ratnapura, or to the Settlement Officer of (a) Rupees Eighty-one (Rs. 81) and (b) Rupees Ten and Cents Eighty only (Rs. 10'80), as the purchase amounts of the said lands, and whereas the said amounts have been duly paid, the said claimants are hereby, in pursuance of the agreements afore-mentioned, declared to be the purchasers in the above-mentioned proportions, of the said land, as more fully described herein below.

Description of the Land referred to.

The land commonly called or known as Puswelehena and Ittegalahena situated in the village of Endana, in the Pannil pattu of the Atakalan korale of the Ratnapura District, in the Province of Sabaragamuwa, containing in extent 12 acres 3 roods and 35 perches, and shown as lot 3BA in block survey preliminary plan 25, and in the annexed diagram, and bounded as follows: on the north by Werewehena sold to Baddege Badde Naide and others under the Waste Lands Ordinances, Kandanevinnehenas old to Jayasundera Mudiyanse Wijekamy and another under the Waste Lands Ordinances; on the east by Pitadeniyehena sold to Jayasundera Mudiyanse Wijekamy and others under the Waste Lands Ordinances; on the south by Ambagahahena sold to Baddege Badde Naide and others under the Waste Lands Ordinances, Annakkalahena sold to Baddege Badde Naide and others under the Waste Lands Ordinances, Karadiyehena sold to Ekneligoda Molamure Kumarihamy under the Waste Lands Ordinances; on the west by the village limit of Madalagama.



Surveyor-General's Office,
Colombo, November 20, 1918.

Scale of 8 Chains to an Inch.

C. R. LUNDIE,
for Surveyor-General.

March 11, 1920.

H. O. FOX,
Special Officer.

Ratnapura S. O. No. 458.

Order under Section 4, Sub-section (1), of "The Waste Lands Ordinances of 1897, 1899, 1900, and 1903."

In the matter of the land commonly called or known as Delgahahena and Karawgahaellehena, situate in the village of Endana, in the Pannil pattu of the Atakalan korale of the Ratnapura District, in the Province of Sabaragamuwa, and of "The Waste Lands Ordinances of 1897, 1899, 1900, and 1903."

WHEREAS in pursuance of section 1 of the said Ordinances it was duly declared and notified on the 13th day of December, 1912, that if no claim to the land commonly called or known as Delgahahena and Karawgahaellehena, situate in the village of Endana, in the Pannil pattu of the Atakalan korale of the Ratnapura District, in the Province of Sabaragamuwa, containing in extent 20 acres 2 roods and 23 perches, and shown as lot 3BU in block survey preliminary plan 25 and in the annexed diagram, was made to Howard Orme Fox, Special Officer appointed under section 28 of the said Ordinances, within the period of three months from the date specified in the said notice, such land would be declared the property of the Crown, and dealt with on account of the Crown (*vide* Notice No. 4,673):

And whereas (1) Jayasundera Mudiyansele Tikiri Banda, (2) ditto Punchi Banda, (3) ditto Punchi Banda, (4) ditto Loku Kumarihamy (minor), (5) ditto Selawati Kumarihamy (minor), and (6) Pallepuruwe Dissanayaka Mudiyansele Heen Kumarihamy, made claim thereto, and I, Howard Orme Fox, the aforesaid Special Officer, made due inquiry into such claim, and with the consent of His Excellency the Governor came to two agreements in writing (a) with the said 1st and 2nd claimants and the said 3rd claimant for himself and as duly appointed representative of the said 4th and 5th claimants (minors) on the 6th day of December, 1917, and (b) with the said 6th claimant on the 8th day of December, 1917, concerning the said land under section 4, sub-section (1), of the said Ordinances, whereby it was agreed that the said 1st to 5th claimants should be declared the purchasers of the said land in the proportion of $\frac{1}{3}$ to each of the said 1st and 2nd claimants, and $\frac{1}{3}$ to the said 3rd, 4th, and 5th claimants together, upon payment on or before the 30th day of April, 1918, to the Government Agent at Ratnapura, or to the Settlement Officer, of a sum of Rupees Two-hundred and Fifty-nine only (Rs. 259), as the purchase amount of the said land, and whereas the said amount has been duly paid, the said 1st to 5th claimants are hereby, in pursuance of the agreements afore-mentioned, declared to be the purchasers in the above-mentioned proportions of the said land, as more fully described herein below.

Description of the Land referred to.

The land commonly called or known as Delgahahena and Karawgahaellehena, situate in the village of Endana, in the Pannil pattu of the Atakalan korale of the Ratnapura District, in the Province of Sabaragamuwa, containing in extent 20 acres 2 roods and 23 perches, and shown as lot 3BU in block survey preliminary plan 25 and in the annexed diagram, and bounded as follows: on the north by Kohilamandiyehena sold to Jayasundera Mudiyansele Wijehamy and another under the Waste Lands Ordinances, Kamarangawattahena sold to Tennakoon Jayasundera Mudiyansele Kiri Mudiyanse and others under the Waste Lands Ordinances, Nindehena (private); on the east by the Hompoladeniyedola (the village limit of Gabbela); on the south by the Hompoladeniyedola (the village limit of Gabbela), Arambehena sold to Jayasundera Mudiyansele Wijehamy and others under the Waste Lands Ordinances; on the west by Arambehena sold to Jayasundera Mudiyansele Wijehamy and others under the Waste Lands Ordinances, Kohilamandiyehena sold to Jayasundera Mudiyansele Wijehamy and another under the Waste Lands Ordinances.

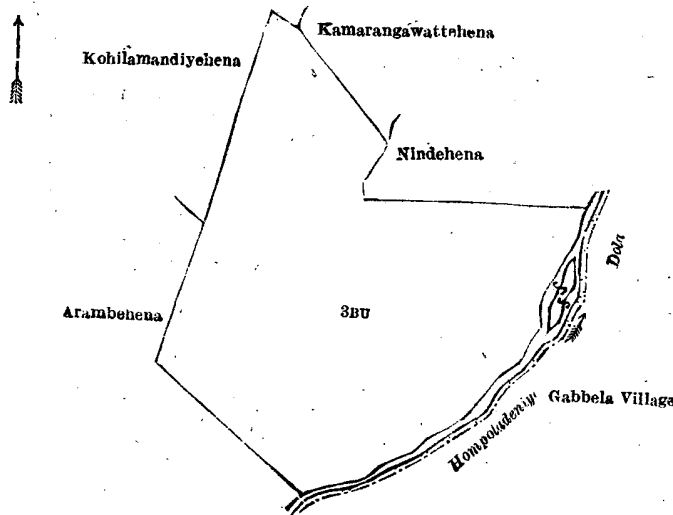
[For Diagram see page 1092.]

Ratnapura S. O. No. 459.

Order under Section 4, Sub-section (1), of "The Waste Lands Ordinances of 1897, 1899, 1900, and 1903."

In the matter of the land commonly called or known as Kohilamandiyehena, situate in the village of Endana, in the Pannil pattu of the Atakalan korale of the Ratnapura District, in the Province of Sabaragamuwa, and of "The Waste Lands Ordinances of 1897, 1899, 1900, and 1903."

WHEREAS in pursuance of section 1 of the said Ordinances it was duly declared and notified on the 13th day of December, 1912, that if no claim to the land commonly called or known as Kohilamandiyehena, situate in the village of Endana, in the Pannil pattu of the Atakalan korale of the Ratnapura District, in the Province of Sabaragamuwa, containing in extent 11 acres 2 roods and 5 perches, and shown as lot 3BK in block survey preliminary plan 25 and in the annexed diagram, was made to Howard Orme Fox, Special Officer appointed under section 28 of the said Ordinances, within the period of three months from the date specified in the said notice, such land would be declared the property of the Crown, and dealt with on account of the Crown (*vide* Notice No. 4,673):



Surveyor-General's Office,
Colombo, November 20, 1918.

Scale of 8 Chains to an Inch.

C. R. LUNDIE,
for Surveyor-General.

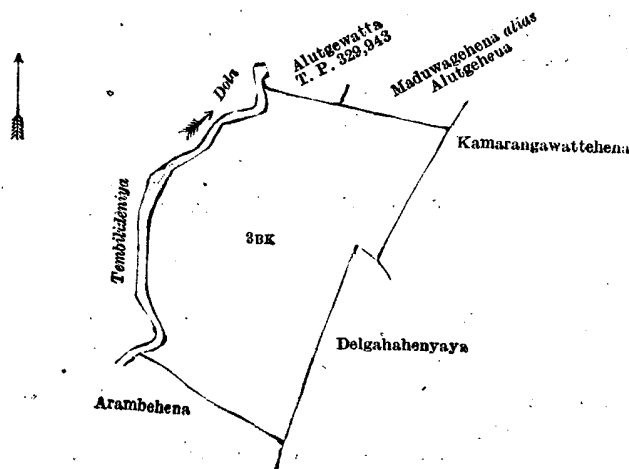
March 11, 1920.

H. O. Fox,
Special Officer.

And whereas (1) Jayasundera Mudiyanse Wijekumara and (2) ditto Kaluhamy, made claim thereto, and I, Howard Orme Fox, Special Officer appointed under section 28 of the said Ordinances, made due inquiry into such claim, and whereas the said claimants and I, with the consent of His Excellency the Governor, came to an agreement in writing dated the 6th day of December, 1917, concerning the said land, under section 4, sub-section (1), of the said Ordinances, whereby it was agreed that the said claimants should be declared the purchasers of the said land, upon payment on or before the 30th day of April, 1918, to the Government Agent at Ratnapura, or to the Settlement Officer, of a sum of Rupees One-hundred and Sixty-two only (Rs. 162), as the purchase amount of the said land, and whereas the said amount has been duly paid by the said claimants, they are hereby, in pursuance of the agreement afore-mentioned, declared to be the purchasers of the said land, as more fully described herein below.

Description of the Land referred to.

The land commonly called or known as Kohilamandiyehena, situated in the village of Endana, in the Pannil pattu of the Ataklan korale of the Ratnapura District, in the Province of Sabaragamuwa, containing in extent 11 acres 2 roods and 5 perches, and shown as lot 3BK in block survey preliminary plan 25 and in the annexed diagram, and bounded as follows: on the north by Alutgewatta sold by the Crown (T. P. 329,943), Maduwagehena *alias* Alutgehena sold to Jayasundera Mudiyanse Tikiri Banda and others under the Waste Lands Ordinances; on the east by Kamarangawattehena sold to Tennekoon Jayasundera Mudiyanse Kiri Mudiyanse and others under the Waste Lands Ordinances, Delgahahenyaya sold to Jayasundera Mudiyanse Tikiri Banda and others under the Waste Lands Ordinances; on the south by Arambehena sold to Jayasundera Mudiyanse Wijekumara and others under the Waste Lands Ordinances; on the west by the Tembilideniya-dola.



Surveyor-General's Office,
Colombo, November 20, 1918.

Scale of 8 Chains to an Inch.

C. R. LUNDIE,
for Surveyor-General.

March 11, 1920.

H. O. Fox,
Special Officer.

Ratnapura S. O. No. 460.

Order under Section 4, Sub-section (1), of "The Waste Lands Ordinances of 1897, 1899, 1900, and 1903."

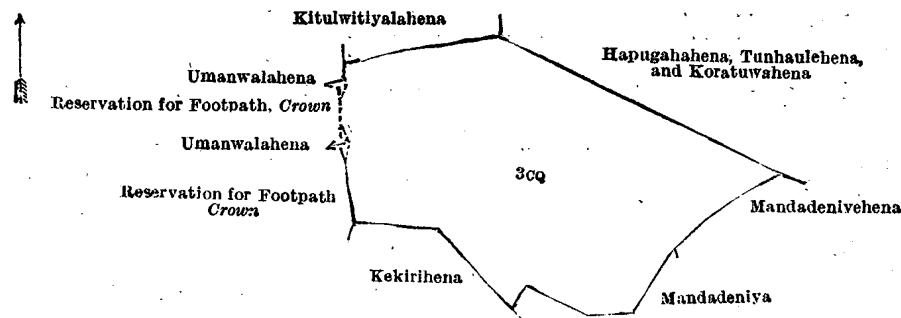
In the matter of the land commonly called or known as Delgahahena and Kekirihena, situate in the village of Endana, in the Pannil pattu of the Atakalan korale of the Ratnapura District, in the Province of Sabaragamuwa, and of "The Waste Lands Ordinances of 1897, 1899, 1900, and 1903."

WHEREAS in pursuance of section 1 of the said Ordinances it was duly declared and notified on the 13th day of December, 1912, that if no claim to the land commonly called or known as Delgahahena and Kekirihena, situate in the village of Endana, in the Pannil pattu of the Atakalan korale of the Ratnapura District, in the Province of Sabaragamuwa, containing in extent 13 acres and 16 perches, and shown as lot 3cq in block survey preliminary plan 25 and in the annexed diagram, was made to Howard Orme Fox, Special Officer appointed under section 28 of the said Ordinances, within the period of three months from the date specified in the said notice, such land would be declared the property of the Crown, and dealt with on account of the Crown (*vide* Notice No. 4,673):

And whereas (1) Tennakoon Jayasundera Mudiyanse, (2) Jayasundera Mudiyanse, (3) Talgahapitiya Dingiri Banda, (4) ditto Talgahapitiya Madduma Banda, made claim thereto, and I, Howard Orme Fox, Special Officer appointed under section 28 of the said Ordinances, made due inquiry into such claim, and whereas the said claimants and I, with the consent of His Excellency the Governor, came to an agreement in writing dated the 6th day of December, 1917, concerning the said land, under section 4, sub-section (1), of the said Ordinances, whereby it was agreed that the said claimants should be declared in the following shares, viz., $\frac{1}{2}$ to the said Tennakoon Jayasundera Mudiyanse, $\frac{1}{4}$ to the said Jayasundera Mudiyanse, and $\frac{1}{4}$ to each of the said Talgahapitiya Dingiri Banda, and ditto Talgahapitiya Madduma Banda, the purchasers of the said land, upon payment on or before the 30th day of April, 1918, to the Government Agent at Ratnapura or to the Settlement Officer, of a sum of Rupees One hundred and Forty only (Rs. 140), as the purchase amount of the said land, and whereas the said amount has been duly paid by the said claimants, they are hereby, in pursuance of the agreement afore-mentioned, declared to be the purchasers in the following shares, viz., $\frac{1}{2}$ to the said Tennakoon Jayasundera Mudiyanse, $\frac{1}{4}$ to the said Jayasundera Mudiyanse, and $\frac{1}{4}$ to each of the said Talgahapitiya Dingiri Banda and Jayasundera, ditto Madduma Banda of the said land, as more fully described herein below.

Description of the Land referred to.

The land commonly called or known as Delgahahena and Kekirihena, situated in the village of Endana, in the Pannil pattu of the Atakalan korale, of the Ratnapura District, in the Province of Sabaragamuwa, containing in extent 13 acres and 16 perches, shown as lot 3cq in block survey preliminary plan 25, and in the annexed diagram, and bounded as follows: on the north by Kitulwitiyalahena sold to Baddage Badde Naide and others under the Waste Lands Ordinances, Hapugahahena, Tunhaulehena, and Koratuwahena sold to Jayasundera Mudiyanse, Tikiri Banda and others under the Waste Lands Ordinances; on the east by Mandadeniyehena sold to Baddage Badde Naide and others under the Waste Lands Ordinances, Mandadeniya (private) on the south by Mandadeniya (private), Kekirihena sold to Ranatunga Arachchilage Ratranhamy and others under the Waste Lands Ordinances; on the west by reservation for footpath to be declared the property of the Crown under the Waste Lands Ordinances, Umanwalahena sold to Jayasundera Mudiyanse, Tikiri Banda and others under the Waste Lands Ordinances, reservation for footpath to be declared the property of the Crown under the Waste Lands Ordinances, Umanwalahena sold to Jayasundera Mudiyanse, Tikiri Banda and others under the Waste Lands Ordinances.



Surveyor-General's Office,
Colombo, January 16, 1920.

Scale of 8 Chains to an Inch.

H. P. HARRISON,
for Acting Surveyor-General.

March 11, 1920.

H. O. FOX,
Special Officer.

LAND SALES IN THE SOUTHERN PROVINCE.

No. 3,697, S. P.—The Government Agent, Southern Province, will on Tuesday, October 5, 1920, at 1 P.M., at his office in Galle Kachcheri, put up to auction, for sale or settlement, or will otherwise dispose of, the under-mentioned portions of Crown land, in accordance with the regulations of Government regarding land sales. Nine allotments of land situated in the Bentota Walallawiti korale division of the Galle District of the Southern Province.

Lot.	Name of Land.	Name of Applicant.	Description.	Extent.	Upset price
				A. R. P.	per acre, Rs.
1	Halgahawelamanana	L. P. A. Wickremaratna, Korale Arachchi, Kosgoda	Patana	1 0 8	80
Preliminary plan 11,518. Village—Yatagala. Claimant—Crown.					
2	Kosgahalangadeniyehala-kattiya	Messrs. J. M. Robertson & Co., Colombo	Contains rubber Plantation	0 0 18	50 175
Preliminary plan 10,623. Village—Ihalaomatta. Claimants—Messrs. J. M. Robertson & Co., Colombo.					

Lot.	Name of Land.	Name of Applicant.	Description.	Extent.			Upset price per acre, Rs.
				A.	R.	P.	
Preliminary plan 10,696. Village—Uhanowita. Claimant—Halpandeniye Hewage Odiris.							
3	Olagodawatta	Jayasinlage Appusinnu of Uhanowita	Contains coconut Plantation	0	1	3	50 8.50
Preliminary plan 11,427. Village—Yatagala. Claimant—Crown.							
1	Parapawature dumulla <i>alias</i> Ambalamalangkumbura <i>alias</i> Parapawaturewela	L. P. A. Wickremaratna, Kosgoda	Korale Arachchi, Paddy field	1	0	5	100
2	Parapawature dumulla <i>alias</i> Kurunduwatte-addaradeniya <i>alias</i> Parapawaturewela	do.	do.	1	1	19	100
Claimants—(1) Tommayahakuru Kaisi and (2) Hewahakuru Meida.							
3	Kurunduwatta-addarangkumbura <i>alias</i> Parapawaturewela	L. P. A. Wickremaratna, Kosgoda	Korale Arachchi, Paddy	4	1	0	100
Preliminary plan 11,442. Village—Nawadagala. Claimant—Crown.							
1	Welielamanadeniya	H. Charles de Silva of Pategama	Deniya (not for sale)	0	1	20	—*
2	Do.	do.	Deniya	0	1	25	60
3	Do.	do.	do.	1	0	4	60
Claimants—K. D. J. Peiris and others.							
4	Welielamanadeniya	H. Charles de Silva of Pategama	Deniya	0	0	16	60

* Reservation.

Further information regarding these lands can be obtained from the Government Agent, Southern Province, and their plans from the Surveyor-General.

Colonial Secretary's Office,
Colombo, July 23, 1920.

B. HORSBURGH,
Acting Colonial Secretary.

No. 3,698, S. P.—The Government Agent, Southern Province, will on Tuesday, September 14, 1920, at 1 P.M., at his office in Galle Kachcheri, put up to auction, for sale or settlement, or will otherwise dispose of, the under-mentioned portions of Crown land, in accordance with the regulations of Government regarding land sales. Nineteen allotments of land situated in the Talpe pattu division of the Galle District of the Southern Province.

Lot.	Name of Land.	Name of Applicant.	Description.	Extent.			Upset price per acre, Rs.
				A.	R.	P.	
Final village plan 569. Village—Yatamalagala. Claimant—Crown.							
77I	Demataembulehena	V. P. Richard de Silva of Karagoda	Jungle	0	3	39	62.50
77L	Do.	N. P. K. Hendrick Appu of Yatamalagala	do.	1	0	4	62.50
Preliminary plan 11,303. Village—Walpola. Claimant—Crown.							
1	Talagaspekumburegoda <i>alias</i> Wawulketakanda	D. A. W. Samarasekera of Walpola	Jungle	0	3	6	65
Claimant—Kombala Liyanage Babun of Walpola.							
2	Wawulketawatta	D. A. W. Samarasekera of Walpola	Contains coconut Plantation	0	0	13	60 3
Claimant—Don Andrayas Wijeratna Samarasekara of Walpola.							
3	Wawulketawatta	D. A. W. Samarasekera of Walpola	Contains rubber Plantation	0	0	5	60 1
4	Do.	do.	Contains coconut Plantation	0	0	17	60 11.90
Preliminary plan 11,306. Village—Tellambure. Claimant—Don Andrayas Wijeratna Samarasekara of Walpola.							
1	Namullekanda	D. Don Juwanis of Tellambure	Chena	1	0	5	60
Preliminary plan 11,345. Village—Kottawa. Claimant—Tellambure Hettige Babappu of Kottawa.							
1	Wadugewatta <i>alias</i> Godapara-gahawatta	T. H. Babappu of Kottawa	Garden Plantation	0	2	33	50 80.50
Preliminary plan 11,350. Village—Malalgodapitiya North. Claimant—Kodagoda Hewavitanage Kirigoris of Malalgodapitiya.							
1	Indigahamullewatta	Kodagoda Hewavitanage Kirigoris Appu of Malalgodapitiya	Garden Plantation	0	0	5	50 2.50
Claimant—M. P. Don Lewis of Malalgodapitiya.							
2	Indigahamullewatta	Kodagoda Hewavitanage Kirigoris Appu of Malalgodapitiya	Garden Plantation	0	0	32	50 12.20
Claimant—Diyagoda Gamage Simon of Malalgodapitiya.							
3	Diyamullewatta	Kodagoda Hewavitanage Kirigoris Appu of Malalgodapitiya	Chena Plantation	0	0	27	50 5.25
4	Do.	K. V. Kirigoris Appu of Malalgodapitiya	Garden Plantation	0	1	6	50 15.60
Claimant—Kodagoda Hewavitanage Kirigoris of Malalgodapitiya.							
5	Diyamullewatta	K. V. Kirigoris Appu of Malalgodapitiya	Garden Plantation	0	2	5	50 13.25
Claimant—Senanaikage Don D niel de Silva of Melegoda.							
6	Diyamullewattogoda	George L. Seneviratne	Garden	2	0	13	50
Claimants—Malalgodapitiye Gamage Babun Appu and others.							
7	Diyamullewattogoda	George L. Seneviratne	Garden Plantation	0	1	37	50 5.60
8	Do.	do.	Garden Plantation	0	0	38	50 12.70

Lot.	Name of Land.	Claimant— <i>alias</i>	Claimant—Senanayakage Don Daniel de Silva of Melegoda.		Description.	Extent.		Upset price per acre, Rs.
			Name of Applicant.	Name of Applicant.		A.	R. P.	
9	Diyamullewattagoda	<i>alias</i>	D. V. Menchihamy of Kombala	..	Garden ..	0	2 4	50
	Tanipolgahawattagoda				Plantation ..	—	—	18 50
10	Battemullegodawatta	..	do.	..	Garden ..	0	0 3	50
					Plantation ..	—	—	6
11	Tanipolgahawatta	..	do.	..	Garden ..	0	0 36	50
					Plantation ..	—	—	23

Further information regarding these lands can be obtained from the Government Agent, Southern Province, and their plans from the Surveyor-General.

Colonial Secretary's Office,
Colombo, July 24, 1920.

B. HORSBURGH,
Acting Colonial Secretary.

No. 3,699, S. P.—The Government Agent, Southern Province, will on Tuesday, September 21, 1920, at 1 P.M., at his office in Galle Kachcheri, put up to auction, for sale or settlement, or will otherwise dispose of, the under-mentioned portions of Crown land, in accordance with the regulations of Government regarding land sales. Twenty allotments of land situated in the Wellaboda pattu division of the Galle District of the Southern Province.

Lot.	Name of Land.	Preliminary plan	Village	Claimant	Name of Applicant.	Description.	Extent.		Upset price per acre, Rs.
							A.	R. P.	
4647	Kondagalakele	10,123.	Village—Batapola.	Claimant—Crown.	K. T. Karnelis de Silva Wijesiriwardene, Vidane Arachchi of Batapola	Jungle	1	0 27	90
4647A	Do.				do.	Scrub jungle	0	1 19	90
4	Kotawilamanana	10,998.	Village—Kotawila.	Claimant—Crown.	Ilandaridewa Ujanis of Karandeniya	Patana	0	2 26	50
2	Kotawilabedda or Talgahawattakele	11,001.	Village—Talgahawatta.	Claimant—Crown.	Hewahakuru Liyaneris	High jungle	2	0 2	75
6	Delgahagoipalamanana	11,030.	Village—Magala South.	Claimant—Kaluwahakuru Sirineris of Magala South.	Munugodahakuru Ayorisa	Garden .. Plantation	0	3 22	50 138
7	Delgahagoipalamanana			Claimant—Crown.	Thommayahakuru Harmanis	Patana	1	3 36	50
1	Maragahawatta	11,078.	Village—Hegoda.	Claimant—Crown.	Wellalagodage Cornelis Appu of Hegoda, Maliduwa	Low jungle	0	0 22	105
2	Galgodahena				do.	do.	0	2 16	105
4	Do.				do.	do.	0	1 5	105
1	Midigastuduawawatta	11,137.	Village—Telwatta.	Claimant—Nallahandi Eyanis of Telwatta.	—	Garden .. Plantation)	0	0 36	100 14
2	Do.				do.	Garden .. Plantation	0	0 17	100 12
1	Angulugallekele	11,182.	Village—Magala South.	Claimant—Crown.	Kaluwahakuru Isaneris	High jungle	2	0 23	105
4	Do.				Ilandaridewa Simaris	Patana	1	0 2	105
5	Talgahawattamanana <i>alias</i> Hiwathigewalalangabedda	11,190.	Village—Talgahawatta.	Claimant—Kaluwahakuru Kira.	Pattiniyahakuru Heralis	Garden .. Plantation	0	1 0	75 8
3	Indigahaudumullemanana <i>alias</i> Angulugallelawa	11,202.	Village—Magala South.	Claimant—Crown.	Vidana Mahadurage Enis of Karandeniya	Low jungle	1	0 5	85
2	Manangodella <i>alias</i> Talgahawattakele	11,204.	Village—Talgahawatta.	Claimant—Crown.	P. H. Daniel of Karandeniya	Low jungle	0	3 5	60
5	Manangodella <i>alias</i> Talgahawattakele			Claimant—Suduhakuru Karanchi.	P. H. Daniel of Karandeniya	Garden .. Plantation	0	0 34	60 13
7	Manangodella <i>alias</i> Talgahawattakele			Claimant—Crown.	P. H. Daniel of Karandeniya	Chena	0	3 26	60
1	Galdolakanda	11,292.	Village—Waturuwila.	Claimant—Crown.	Ambana Palliye Gurunnanselage Andris William Gunawardena of Baddegama	High jungle	11	0 36	80
5	Punchiangulagalabedda	11,327.	Village—Talgahawatta.	Claimant—Crown.	K. Pedris of Galahinkanda	Jungle	1	3 24	80

Further information regarding these lands can be obtained from the Government Agent, Southern Province, and their plans from the Surveyor-General.

Colonial Secretary's Office,
Colombo, July 27, 1920.

B. HORSBURGH,
Acting Colonial Secretary.

LAND SALES IN THE NORTH-WESTERN PROVINCE.

No. 2,165, N.W. P.—The Government Agent, North-Western Province, will on Wednesday, September 15, 1920, at 1 P.M., at his office in Kurunegala, put up to auction, for sale or settlement, or will otherwise dispose of, the under-mentioned portions of Crown land, in accordance with the regulations of Government regarding land sales. Ten allotments of land situated in the Wannu, Dambadeni, and Katugampola hatpattus of the Kurunegala District of the North-Western Province.

Lot.	Name of Land.	Name of Applicant.	Description.	Extent.		Upset price A. R. P. per acre, Rs.
				A.	R. P.	
Preliminary plan 4,588. Village—Anguruwellewa in Hatalispaha korale east of Wannu hatpattu.						
11	Palugahakumbura	Banda, Webadderalage Mudiyanse of Eriyawa	Paddy field, partly as-weddumized	4	1 16	31
Preliminary plan 4,313. Village—Galketiya in Hatalispaha korale east of Wannu hatpattu.						
2023	Makullagahahena	R. M. Pinhamy	Jungle	2	0 26	51
Preliminary plan 4,327. Village—Buluwewa in Hatalispaha korale west.						
2055	Tambalayaya	N. Krisnasami	Jungle suitable for tobacco or coconut	29	2 16	56
Preliminary plan 4,349. Village—Mahananneriya in Mioyen Egoda korale.						
2112	Timbiriwalakumbura	Encroachment by Malhamy Korala	Paddy field	0	3 0	56
2113	Linwalahena	do.	Scrub, high ground	0	0 32	56
Preliminary plan 3,882. Village—Pahalairibissewa in Pahalawisideke korale.						
243	Wewapaulahena	K. W. M. Panchirala and others	Jungle	31	0 22	31
244	Do.	—	Ditto, reservation for bund	1	0 21	—*
Preliminary plan 4,898. Village—Galabodagama in Reco pattu korale of Dambadeni hatpattu.						
1	Aramanhingura	I. M. B. Ilankoon	Jungle	6	0 39	34
2	Do.	—	Reservation for road	0	0 12	—*
3	Dekandawala	Mr. M. A. P. Dharmaratne	Jungle	5	2 5	34
4	—	—	Rock	1	3 32	—
Village—Tammita in Reco pattu korale of Dambadeni hatpattu.						
5	Rodiunnahena, Paragayaya, and Kosgahamulahena	B. L. D. Anthony	Jungle	11	2 5	31
Preliminary plan 4,612. Village—Dunukadeniya in Katugampola korale south in Katugampola hatpattu.						
1	Madawala-agarekele	—	Chena, burial ground	0	1 11	—*
1A	Madawalamukalana	—	Forest, reservation for a road	0	0 11	—*
2	Madawala-agarekele	Mr. P. A. Pieris	Forest with a few milla and hora trees	11	1 13	53.50
2A	Madawalamukalana	—	Forest, reservation for a road	0	0 17	—*

* Not to be sold.

Further information regarding these lands can be obtained from the Government Agent, North-Western Province, and their plans from the Surveyor-General.

Colonial Secretary's Office,
Colombo, July 28, 1920.

B. HORSBURGH,
Acting Colonial Secretary.

LAND SALES IN THE NORTH-CENTRAL PROVINCE.

No. 2,102, N.C. P.—The Government Agent, North-Central Province, will on Friday, September 10, 1920, at 1 P.M., at the Anuradhapura Kachcheri, put up to auction, for sale or settlement, or will otherwise dispose of, the under-mentioned portions of Crown land, in accordance with the regulations of Government regarding land sales. Twenty-two allotments of land situated in the Nuwaragam, Kalagam, and the Hurulu palatas of the Nuwarakalawiya district of the North-Central Province.

Lot.	Name of Land.	Name of Applicant.	Description.	Extent.		Upset price A. R. P. per acre, Rs.
				A.	R. P.	
Final village plan 533. Village—Talgehewa in Kende korale.						
5E	Palugahamukalana or Talgehewakele	Piche Ahamadutamby of Talgehewa	Low jungle	2	1 17	24
5G	Ela	—	Stream	0	0 15	24
22J	Siyambalagahahena or Talgehewakele	Piche Ahamadutamby of Talgehewa	Low jungle	0	2 30	24
Final village plan 544. Village—Waluhengunuwewa in Kende korale.						
4U	Waluhengunuwewalanda	R. Upasakaralage Kapurula of Waluhengunuwewa	Chena	1	3 36	21
Preliminary plan 5,445. Village—Walaswewa in Negampaha korale.						
1	Andaragasyaya	—	Reservation for cart track	0	0 8	—*
2	Do.	Wannihanige Kapuruhamy of Walaswewa	Jungle	1	0 0	18.50
3	Do.	—	Reservation for Yoda-ela	0	0 29	—*
Final village plan 78. Village—Rotawewa in Eppawala korale.						
7D	Wewihalahenyaya or Ihala-gamakele	S. V. P. Batta, Vel-Panikkiya of Rotawewa	Jungle	1	1 23	26
7E	Do.	do.	do.	0	2 10	26
7H	Ela	—	—	0	0 6	21

Final village plan 308. Village—Katugampolagama in Nuwaragam korale.

Lot.	Name of Land.	Name of Applicant.	Description.	Extent.		Upset price per acre, Rs.	
				A.	R. P.		
1N	Katugampolagamakele or Katugampolagama Raja- santakaidama	Mudalihamy, Vel-Vidane of Katu- gampolagama	Jungle and open land ..	1	0 4	21.50	
Final village plan 316. Village—Pahalawewa in Nuwaragam korale.							
1B	Pahalawewakele ..	Wannihamige Yawarihamy and others	Forest, fit for paddy ..	2	2 30	26†	
1C	Pahalawewawela ..	—	} Encroachment by P. (0 0 6 } Gamaralage Kiriham (0 0 4 } Encroachment by S. 0 0 25			21	
1D	Do. ..	—					21
1G	Do. ..	—					21
Final village plan 456. Village—Diwulwewa in Kende korale.							
3O	Konwewakele <i>alias</i> Kuda- diwulwewakele	K. V. Kadirate of Puleliya ..	Abandoned paddy ..	3	0 14	21	
Final village plan 471. Village—Elapatgama in Kende korale.							
1L	Elapatgamakele ..	Pichche Kanni Hamidu Lebbe of Kolibendewa	Low jungle ..	0	3 35	25	
Preliminary plan 5,430. Village—Muriyakadawala in Uddiyankulam korale.							
1	Dambagahaidama ..	Velatage Kandate ..	Chena fit for paddy culti- vation	2	0 0	18.50	
Preliminary plan 5,438. Village—Ritigahawewa in Kalpe korale.							
1	Dambagahaidama ..	—	Reservation for pinpara ..	0	0 21	—*	
2	Do. ..	Wannihamige Kirihamy ..	Jungle ..	2	0 9	16	
3	Do. ..	—	Reservation for tank bund ..	0	2 4	—*	
Preliminary plan 5,440. Village—Pahala Kanhindigama in Uddiyankulam korale.							
1	Boradamanagahaidama ..	A. Kadirate Layana Arachchi of Pahala Kanhindigama	Jungle ..	0	3 32	16	

* These lots are not for sale.

† This lot was sold once before. It is to be re-sold, as the purchasers have failed to fulfil the conditions of the sale.

Further particulars regarding the above land lots may be obtained from the Government Agent, North-Central Province, and plans of them from the Surveyor-General.

Colonial Secretary's Office,
Colombo, July 28, 1920.

B. HORSBURGH,
Acting Colonial Secretary.

LAND SALES BY THE SETTLEMENT OFFICER.

SOUTHERN PROVINCE.

No. 5,642, S. O.—On Tuesday, September 28, 1920, at 2 P.M., the Land Settlement Officer will put up for sale or settlement, at Udugama Resthouse, the under-mentioned portion of Crown land, on the terms authorized by Government. An allotment of land situated in the Gangaboda pattu division of the Galle District of the Southern Province.

Block survey preliminary plan 526.—Mapalagama.

Lot.	Name of Land.	Name of Claimant.	Description.	Extent.	
				A.	R. P.
352E	Godawatta ..	Udalammattagamage Sarnelis, (2) Liyanage Cornelis, (3) ditto Anonahami, (4) Wanniachchi Abraham, (5) Liyanage Isan, all of Mapalagama.	Garden ..	0	2 36

Upset price at Rs. 16 to Rs. 50 per acre. Further information regarding this land can be obtained from the Land Settlement Officer, and plan of it from the Surveyor-General.

Colonial Secretary's Office,
Colombo, July 24, 1920.

B. HORSBURGH,
Acting Colonial Secretary.

THE Land Settlement Officer is prepared to receive on or before September 18, 1920, at the Land Settlement Office, Colombo, written applications for the lease for a period of ninety-nine years of the under-mentioned portions of Crown land to be planted with tea or rubber.

2. No such applications will be entertained unless the applicant gives in his application his full name and address and until he makes with the Land Settlement Officer a deposit of Rs. 3 per acre or portion of an acre for the area he intends to lease. Such deposit will not be returned until the lease of the lands has been sold or until it has been decided by the Land Settlement Officer that it will not be sold.

3. On Tuesday, September 28, 1920, at 10 A.M., at the Udugama Resthouse, the Land Settlement Officer, will put up to auction the sale of the lease of the said under-mentioned Crown lands on the terms and conditions authorized by and in accordance with the regulations of Government, and the bidding shall be confined to the original applicant and those other applicants whose applications shall have been made in the manner above specified.

4. Situation of the land is Udugama village in the Gangaboda pattu of the Galle District, in the Southern Province.

Description of the Land.
Block survey preliminary plan 528.
Description—Forest.

Lot.	Name.	Extent.		Upset premium per acre, Rs.
		A.	R. P.	
119	Gulanegoda ..	316	2 32	29
119AL	Kosgahahena ..	150	2 34	29
207	Kondagaldolamukalana, Bataketiya	226	3 9	10
207M	Bataketiyekele ..	51	1 20	10
207P	Hanadolakkele, Bataketiye- kele	111	1 21	10

Annual rent Rs. 6 per acre for the first 30 years. Further information regarding these lands can be obtained from the Land Settlement Officer, and plans of them from the Surveyor-General.

Colonial Secretary's Office,
Colombo, July 24, 1920.

B. HORSBURGH,
Acting Colonial Secretary.

LAND ACQUISITION NOTICES.

HAVING been duly directed by the Governor, with the advice of the Executive Council, acting under the provisions of "The Land Acquisition Ordinance of 1876," section 6, to take order for the acquisition of the following lands, required for a public purpose, namely, for a trenching ground for small towns of Peliyagoda and Wattala, to wit:—

Preliminary plan 17,214. Village—Wattala.				Extent.
Lot.	Name of Land.	Description.	Name of Claimant.	A. R. P.
1	Balewatta	Garden, contains 81 coconut trees	M. Don Timonthi, &c.	3 0 28.2
2	Ketakalagahawatta	Garden, contains 43 coconut trees	W. Fonseka Gunasekara	1 1 20.5

I hereby give public notice, as required by section 7, that the Government proposes to take possession of the lands. All persons interested in the aforesaid lands are hereby required to appear personally or by agent before me at this office, on August 23, 1920, at 11 A.M., and to state the nature of their respective interests in the lands, and the amount and particulars of their claims to compensation for such interests.

The Kachcheri,
Colombo, July 26, 1920.

J. G. FRASER,
Government Agent.

HAVING been duly directed by the Governor, with the advice of the Executive Council, acting under the provisions of "The Land Acquisition Ordinance of 1876," section 6, to take order for the acquisition of the following lands, required for a public purpose, namely, for improving the dangerous corner at Wekada, on the 1st mile, Panadure-Nambapane road, to wit:—

Preliminary plan 17,176. Village—Wekada.				Extent.
Lot.	Name of Land.	Description.	Name of Claimant.	A. R. P.
1	Kiripellagahawatta	Garden, contains 1 coconut tree and part of a tiled house	M. William Perera	0 0 3.64
2	Walawwewatta	Garden, contains coconut, &c.	Mr. R. E. S. de Soysa	0 0 23.47
3	Do.	do.	do.	0 1 19.88

I hereby give public notice, as required by section 7, that the Government proposes to take possession of the lands. All persons interested in the aforesaid lands are hereby required to appear personally or by agent before me at the Kalutara Kachcheri, on August 16, 1920, at 10 A.M., and to state the nature of their respective interests in the lands, and the amount and particulars of their claims to compensation for such interests.

Kalutara Kachcheri,
July 19, 1920.

T. A. HODSON,
Assistant Government Agent.

HAVING been duly directed by the Governor, with the advice of the Executive Council, acting under the provisions of "The Land Acquisition Ordinance of 1876," section 6, to take order for the acquisition of the following land, required for a public purpose, namely, for erecting a latrine for the Local Board cooly lines, Ratnapura, to wit:—

Preliminary plan 2,949. Village—Ratnapura town.				Extent.
Lot.	Name of Land.	Description.	Name of Claimant.	A. R. P.
1	Hompolanakatta	Vegetable garden	U. Malhami and others	0 0 13.1

I hereby give public notice, as required by section 7, that the Government proposes to take possession of the land. All persons interested in the aforesaid land are hereby required to appear personally or by agent before me at Ratnapura Kachcheri, on August 23, 1920, at 1 P.M., and to state the nature of their respective interests in the land, and the amount and particulars of their claims to compensation for such interests.

Ratnapura Kachcheri,
July 21, 1920.

G. F. R. BROWNING,
Government Agent.

HAVING been duly directed by the Governor, with the advice of the Executive Council, acting under the provisions of "The Land Acquisition Ordinance of 1876," section 6, to take order for the acquisition of the following lands, required for a public purpose, namely, for Mawatugoda Boys' Vernacular School, to wit:—

Preliminary plan 2,974. Village—Dippitiya.				Extent.
Lot.	Name of Land.	Description.	Name of Claimant.	A. R. P.
1	Medikanatthehena <i>alias</i> Dangollehena	Garden	G. Somananda	1 2 6.1
2	Do.	do.	Crown	0 0 6.9
3	Do.	do.	G. Somananda	0 2 15.0
4	Do.	Threshing floor	do.	0 0 13.2

I hereby give public notice, as required by section 7, that the Government proposes to take possession of the lands. All persons interested in the aforesaid lands are hereby required to appear personally or by agent before me at Kegalla Kachcheri, on August 23, 1920, at 11 A.M., and to state the nature of their respective interests in the lands, and the amount and particulars of their claims to compensation for such interests.

Kegalla Kachcheri,
July 24, 1920.

A. W. SEYMOUR,
Assistant Government Agent.