

Ceylon Government Gazette

Published by Authority.

No. 7,120 — FRIDAY, AUGUST 6, 1920.

Part III.—Lands.

Separate paging is given to each Part in order that it may be filed separately.

	PAGE		PAGE		PAGE
Land Settlement Notices :—		Land Sales by the Government Agents :—		Land Sales by the Settlement Officer :—	
Preliminary Notices ..	1099	North-Western Province ..	—	Northern Province ..	—
Final Orders ..	1107	North-Central Province ..	1127	Eastern Province ..	—
Land Sales by the Government Agents :—		Province of Uva ..	—	North-Western Province ..	1128
Western Province ..	1123	Province of Sabaragamuwa ..	—	North-Central Province ..	—
Central Province ..	1125	Land Sales by the Settlement Officer :—		Province of Uva ..	—
Southern Province ..	1125	Western Province ..	—	Province of Sabaragamuwa ..	1135
Northern Province ..	—	Central Province ..	—	Land Acquisition Notices ..	1139
Eastern Province ..	—	Southern Province ..	—	Land Resumption Notices ..	—

PRELIMINARY NOTICES.

Kurunegala Notice No. 7,575.

Notice under "The Waste Lands Ordinances of 1897, 1899, 1900, and 1903."

TAKE notice that unless within three months from August 6, 1920, the persons, if any, who claim any interest in the lands hereinafter mentioned or in any one or more of such lands or to some interest therein make claim in person or in writing to the said lands or to any of them or to some interest therein to H. C. Toller, Esq., Special Officer appointed under section 28 of "The Waste Lands Ordinances of 1897, 1899, 1900, and 1903," at his office at Colombo :

Such Special Officer, in pursuance of the powers vested in him by the said Ordinances, will declare by writing under his hand that the said lands, or such of them as to which no claim has been made, are the property of the Crown.

H. C. TOLLER,
Special Officer.

NOTE.—A claim to a right of way over the said lands or any of them is a claim to an interest in the land or lands.

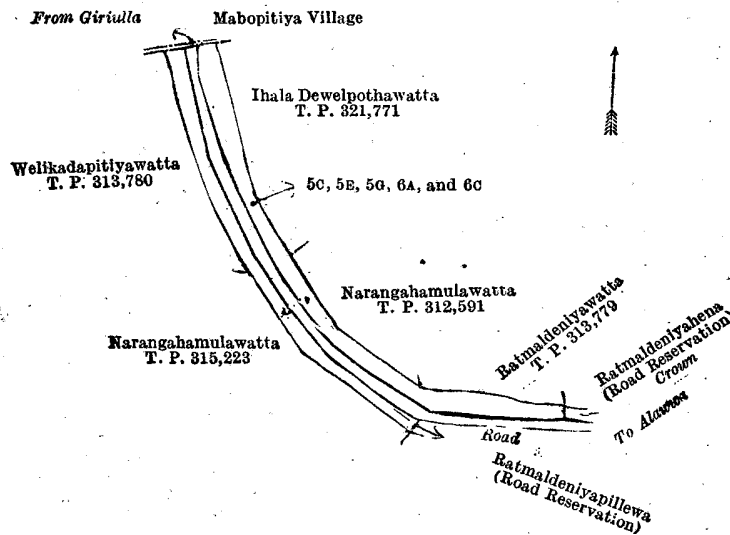
Description of the Lands referred to.

The following lots situated in the village of Urulemulla, in the Udukaha korale south of the Dambadeni hatpattu of the Kurunegala District, in the North-Western Province, as described in the annexed diagrams:—

I.—Block survey preliminary plan 467.

Lot.	Name of Land.	Extent, A. R. P.
5C ..	Ihaladewelpothawatta (road reservation)	0 0 34
5E ..	Narangahamulawatta (do.)	0 0 26
5G ..	Ratmaldeniyawatta (do.)	0 0 22
6A ..	Welikadapitiyawatta (do.)	0 0 28
6C ..	Narangahamulawatta (do.)	0 0 24
		0 3 14

and bounded as follows : on the north by the village limit of Mabopitiya ; on the east by Ihala Dewelpothawatta sold by the Crown (T. P. 321,771), Narangahamulawatta sold by the Crown (T. P. 312,591), Ratmaldeniyawatta sold by the Crown (T. P. 313,779), Ratmaldeniyahena (road reservation) declared to be the property of the Crown under the Waste Lands Ordinances ; on the south by the road from Alawwa, Ratmaldeniyapillewa (road reservation) claimed by K. Sadris ; on the west by Narangahamulawatta sold by the Crown (T. P. 315,223), Welikadapitiyawatta sold by the Crown (T. P. 313,780).



Surveyor-General's Office,
Colombo, June 17, 1920.

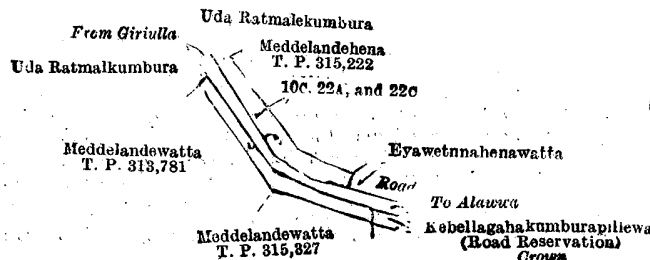
Scale of 4 Chains to an Inch.

F. J. SALMON,
for Acting Surveyor-General.

II.—Block survey preliminary plan 467.

Lot.	Name of Land.	Extent, A. R. P.
10c	Meddelandehena (road reservation)	0 0 28
22A	Meddelandewatta (do.)	0 0 12
22c	Do. (do.)	0 0 10
		0 1 10

and bounded as follows: on the north by Udaratmalkumbura claimed by Singappuli Achehillage Punchi Menika, the road from Giriulla to Alawwa, Udaratmalekumbura claimed by Peiris Appu; on the east by Meddelandehena sold by the Crown (T. P. 315,222), Eyawetunahenawatta (private), a road, the road from Alawwa to Giriulla, Kebellagahakumburapillewa (road reservation) declared to be the property of the Crown under the Waste Lands Ordinances; on the south by Meddelandewatta sold by the Crown (T. P. 315,327); on the west by Meddelandewatta sold by the Crown (T. P. 313,781).



Surveyor-General's Office,
Colombo, June 17, 1920.

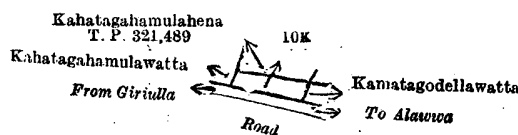
Scale of 4 Chains to an Inch.

F. J. SALMON,
for Acting Surveyor-General.

III.—Block survey preliminary plan 467.

Lot.	Name of Land.	Extent, A. R. P.
10K	Kahatagahamulahena (road reservation)	0 0 8

and bounded as follows: on the north by Kahatagahamulahena sold by the Crown (T. P. 321,489); on the east by Kamatagodellawatta (private); on the south by the road from Alawwa to Giriulla; on the west by Kahatagahamulawatta (private).



Surveyor-General's Office,
Colombo, June 17, 1920.

Scale of 4 Chains to an Inch.

F. J. SALMON,
for Acting Surveyor-General.

Kurunegala Notice No. 7,576.**Notice under "The Waste Lands Ordinances of 1897, 1899, 1900, and 1903."**

TAKE notice that unless within three months from August 6, 1920, the persons, if any, who claim any interest in the land hereinafter mentioned make claim in person or in writing to the said land or to some interest therein to H. C. Toller, Esq., Special Officer appointed under section 28 of "The Waste Lands Ordinances of 1897, 1899, 1900, and 1903," at his office at Colombo :

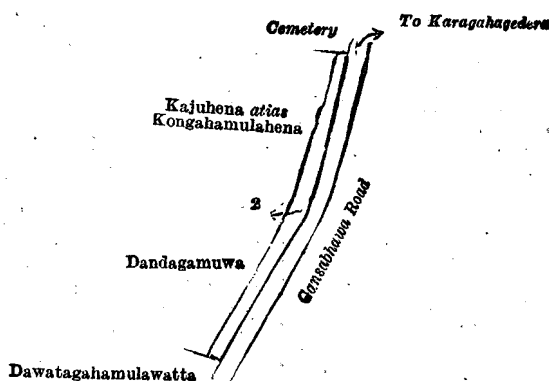
Such Special Officer, in pursuance of the powers vested in him by the said Ordinances, will declare by writing under his hand that the land, to which no claim has been made, is the property of the Crown.

H. C. TOLLER,
Special Officer.

NOTE.—A claim to a right of way over the said land is a claim to an interest in the land.

Description of the Land referred to.

The land commonly called or known as Kajuhena *alias* Kongahamulahena (reservation for Gansabhawa road), situated in the village of Kabalewa, in the Katugampola korale north of the Katugampola hatpattu of the Kurunegala District, in the North-Western Province, containing in extent 33 perches, and shown as lot 2 in preliminary plan 4,925 and in the annexed diagram ; and bounded as follows : on the north by a cemetery ; on the east by the Gansabhawa road from Karagahagedera ; on the south by Dawataghamulawatta claimed by J. Amerasekera ; on the west by Kajuhena *alias* Kongahamulahena claimed by B. M. S. Perera of Galahitiyawa, Dandagamuwa.



Surveyor-General's Office,
Colombo, June 8, 1920.

Scale of 4 Chains to an Inch.

Kurunegala, S. O. 38—1920.

F. J. SALMON,
for Acting Surveyor-General.

Ratnapura Notice No. 7,577.**Notice under "The Waste Lands Ordinances of 1897, 1899, 1900, and 1903."**

TAKE notice that unless within three months from August 6, 1920, the persons, if any, who claim any interest in the lands hereinafter mentioned or in any one or more of such lands or to some interest therein make claim in person or in writing to the said lands or any of them or to some interest therein to M. T. Archibald, Esq., Special Officer appointed under section 28 of "The Waste Lands Ordinances of 1897, 1899, 1900, and 1903," at his office at Colombo :

Such Special Officer, in pursuance of the powers vested in him by the said Ordinances, will declare by writing under his hand that the said lands, or such of them as to which no claim has been made, are the property of the Crown.

M. T. ARCHIBALD,
Special Officer.

NOTE.—A claim to a right of way over the said lands or any of them is a claim to an interest in the land or lands.

Description of the Lands referred to.

The following lots situated in the village of Nilagama, in the Uda pattu of the Nawadun korale of the Ratnapura District, in the Province of Sabaragamuwa, as described in the annexed diagram :—

Block survey preliminary plan 193.

Lot.	Name of Land.	Extent, A. R. P.	Lot.	Name of Land.	Extent, A. R. P.
3	Alukulledeniye-dola (part of) (stream)	0 0 8	53	Ehelagahawattedeniya	1 0 17
6	Part of Pitawella (channel)	0 0 4	56	Ulpote-dola (stream)	0 0 25
6½	Pitawella (channel)	0 0 32	63	Tennepitahene-dola (stream)	0 0 33
10	Sakrandeniya	0 1 21	65	Mediyawatte-dola (do.)	0 1 8
11	Gansabhawa path	0 1 2	66	Puwakgahahene-dola (do.)	0 0 10
12	Sakrandeniya	2 2 11	67	Puhuarambe-dola (do.)	0 2 1
16	Channel	0 0 10	72	Channel	0 0 4
19	Nilagama-ela and Galpote-dola (stream)	2 0 10	73	Do.	0 0 8
20	Channel	0 0 7	79	Bridle path	0 0 4
21	Do.	0 0 6	86	Menikpatalemukalana (reservation for stream)	0 2 23
23	Part of Nilagam-ela	0 2 7	89	Galpottedolekele (do.)	0 3 5
25	Channel	0 0 5	90	Do. (do.)	0 2 21
29	Do.	0 0 6	92	Potuwila-dola (stream)	0 0 24
31½	Footpath	0 0 17	93	Do.	0 0 21
32	Channel	0 1 2	98	Channel	0 0 24
39	Amunegodahena	0 0 26	100	Do.	0 0 8
40½	Channel	0 0 6	101	Hal-dola (stream) (part of)	0 2 8
41	Do.	0 0 3	102	Stream	0 0 33

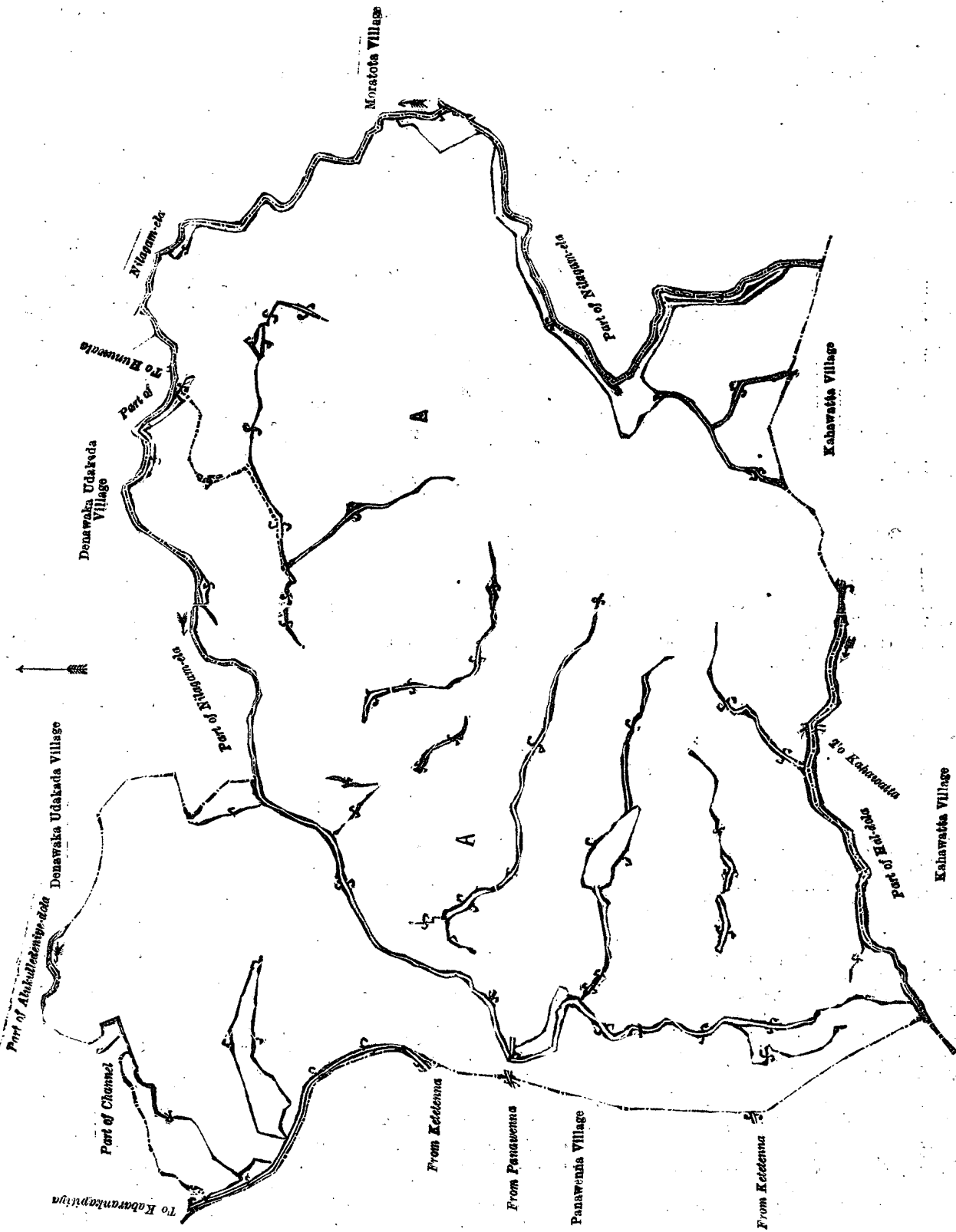
Lot.	Name of Land.	Extent, A. R. P.	Lot.	Name of Land.	Extent, A. R. P.
103	Pattiyadeniya-dola (stream)	0 1 19	117	Pattiyadeniya	0 2 33
106½	Dik-dola (stream)	0 0 1	118	Do.	0 1 39
108	Kethiganadolemukalana (reservation for stream)	1 0 3	120	Kethiganadolemukalana (reservation for stream)	1 2 3
111	Do. (do.)	0 1 16	121	Part of Nilagama-ela (stream)	0 3 22
112	Do. (do.)	0 3 7			18 3 3

and bounded as follows: on the north by the village limit of Denawaka Udakada (part of Alukkelledeniya-dola, part of Nilagama-ela), the village limit of Moratota (part of Nilagam-ela); on the east by the village limit of Moratota (part of Nilagam-ela); on the south by the village limit of Kahawatta, the village limit of Kahawatta (part of Hal-dola); on the west by the village limit of Panavenna, the village limit of Denawaka Udakada (part of channel).

NOTE.—The following lots lying within the above-mentioned boundaries are excluded from this notice, and no part of their aggregate acreage of 393 acres 3 roods and 6 perches is included in the acreage of 18 acres 3 roods and 3 perches given above:—

Block survey preliminary plan 193.

Lot.	Name of Land.	Extent, A. R. P.	Lot.	Name of Land.	Extent, A. R. P.
A 1	Alukulledeniye-kumbura	0 3 14		and parts of 215,112, 251,957, 272,861, 274,901, 276,210, 276,211, 276,212, 300,045, and 271,831	239 3 29
A 2	Alukulledeniye-goda	0 0 9	A 55½	Cart road (parts of T. Ps. 251,957, 274,901, 276,211, 209,623, and 276,212)	1 2 15
A 4	Galawata-deniya	0 2 7	A 55½	Cart road (part of T. P. 251,957)	0 0 12
A 5	Alukullegodahena	1 2 9	A 55½	Do. (do.)	0 0 6
A 7	Pahalapotuwilekumbura and Udahapotuwilekumbura	4 0 13	A 55½	Do. (do.)	0 0 11
A 8	Potuwilekumburekella	0 0 26	A 55½	Do. (parts of T. Ps. 251,957, 276,210, 300,045, and 272,861)	1 0 10
A 9	Udahapotuwilekurahanmandiya	0 0 14	A 57	Nilagama estate	0 3 36
A 13	Nilagama estate and Alukulledeniye-godahena	29 2 23	A 58	Bogahawattehena	0 1 2
A 14	T. P. 201,005	0 0 22	A 59	Do.	0 1 17
A 15	Galliyadda	1 0 39	A 60	Bogahawatta	1 3 24
A 17	Nilagama estate	0 0 15	A 61	Bogahawattehena	0 0 30
A 18	Nilagama estate, Ambalanowitewatta, Kurahanmandiya, Yahalamediwattehena, Makulehena, Haldolehena, Lindagawadeniya, Haldolehena, Sakrandeniye-mukalana, Menikpatalemukalana, and Haldolekumbura (T. Ps. 219,286, 219,287, 276,149, 276,150, 276,209, and parts of 209,623, 215,112, 271,531, and 274,901)	43 2 0	A 62	Bogahawatta	0 0 25
A 22	Migahakumbura, Ambagahayatakella, Godakumbura, and Wagura	13 3 13	A 64	Tumbagoda-aswedduma alias Vile-godadeniya	0 0 16
A 24	Gamagewatta, Gamagehena, and Gamagekella	0 0 30	A 68	Nilagama estate	0 1 16
A 26	Gamagewattehena	4 0 4	A 68½	Cart road	0 0 8
A 27	Kuruweekumbura	2 0 16	A 69	Nilagama estate	0 1 7
A 28	Amunegodehena	0 0 28	A 70	Do.	0 0 10
A 30	Lekamalagewatta	1 2 20	A 71	Do.	0 0 17
A 31	Footpath (part of T. P. 272,861)	0 0 4	A 74	Okandekumburuyaya	2 2 16
A 31½	Do. (part of T. P. 74,887)	0 0 2	A 75	Yahalamediwatta	1 1 1
A 33	Nilagamawela and Wekada	1 3 14	A 76	Do.	0 1 16
A 34	Nilagamakodikaragewatta	3 1 10	A 77	Okandedeniya	0 3 6
A 35	Amunegodalanda	0 0 22	A 78	Menikpataledeniya	0 1 21
A 36	Do.	0 1 5	A 79½	Bridle path (part of T. P. 271,531)	0 0 4
A 37	Do.	0 0 24	A 79½	Do. (part of T. P. 251,957)	0 0 7
A 38	Do.	0 0 30	A 80	Cart road	0 0 23
A 40	Nilagama-aramba, Mammayannothisgearamba, Moragahaliyadda, Horagodakumbura, Casimbawage-aramba, and Donawemukalana (T. Ps. 74,888, 74,889, 219,285, and part of 74,887)	2 3 0	A 81	Nilagama estate	0 2 11
A 42	Dorakadakumbura	0 3 37	A 82	Okandehena	1 0 2
A 43	Mammayannothisgearamba	0 0 9	A 83	Cart road	0 0 19
A 44	Kammalawattehena and Helandadeniyehena	4 1 9	A 84	Nilagama estate	0 1 7
A 45	Nilagamakodikaragewatta	0 1 11	A 85	Do.	0 0 5
A 47	Kekunagahakoratuwa	1 0 13	A 87	Cart road	0 0 16
A 48	Millagahahena	0 0 26	A 88	Nilagama estate	0 0 20
A 49	Ambagahawatta and Helaudadeniyawatta	2 3 0	A 91	Do.	3 1 6
A 50	Medapillewa	0 3 26	A 94	Kuda-arawa	0 1 27
A 51	Helaudadeniyagamageasweddumapillewa	1 1 29	A 95	Uda-arawa	0 3 15
A 52	Helaudadeniyagamageaswedduma	0 1 22	A 96	Pandeniya	0 1 18
A 54	Nilagama estate	2 1 10	A 97	Pittamkumbura alias Haldolekumbura	2 2 13
A 55	Nilagama estate, Ambagahawatta, Bogahawatta, &c. (T. Ps. 74,890, 127,047, 202,198, 202,201, 209,624, 252,091, 271,163, 276,151, 276,213,		A 99	Haldolekumbura	1 3 10
			A 104	Weniwattalawe-dola (part of T. P. 251,957)	0 0 25
			A 105	Stream (parts of T. Ps. 251,957 and 271,831)	0 0 19
			A 105½	Stream	0 0 2
			A 106	Dik-dola (parts of T. Ps. 251,957 and 271,831)	0 0 15
			A 107	Nilagama estate	0 0 26
			A 109	Do.	0 1 13
			A 110	Do.	0 0 12
			A 113	Do.	0 0 6
			A 114	Do.	0 0 28
			A 115	Do.	0 1 1
			A 122	Do.	0 1 1
			A 123	Do.	0 0 13
			A 124	Do.	0 0 6



3, 6, 64, 10, 11, 12, 16, 19, 30, 21, 23,
 25, 29, 31, 32, 39, 40, 41, 53, 56, 63,
 65, 66, 67, 72, 73, 79, 86, 88, 90, 92,
 98, 99, 100, 102, 103, 104, 106,
 111, 112, 117, 118, 120, and 121

Surveyor-General's Office,
 Colombo, June 8, 1920.

Scale of 12 Chains to an Inch.

F. J. SALMON,
 for Acting Surveyor-General.

Ratnapura S. O. 9—1920.

Colombo Notice No. 7,578.

Notice under "The Waste Lands Ordinances of 1897, 1899, 1900, and 1903."

TAKE notice that unless within three months from August 6, 1920, the persons, if any, who claim any interest in the lands hereinafter mentioned or in any one or more of such lands appear before the Assistant Government Agent of the Colombo and Negombo Districts, Western Province, and make claim to the said lands or any of them or to some interest therein :

Such Assistant Government Agent, in pursuance of the powers in him vested by Ordinance No. 1 of 1897, will declare by writing under his hand that the said lands, or such of them to which no claim has been made, are the property of the Crown.

H. E. NEWNHAM,
Assistant Government Agent.

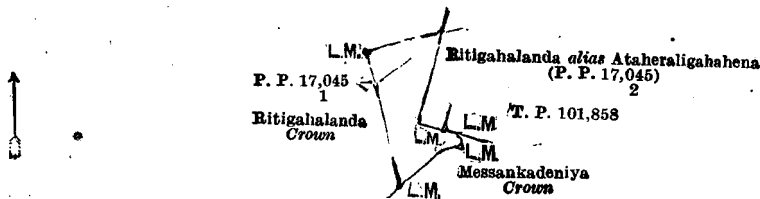
Description of the Lands referred to.

The following lots situated in the village of Mawatagama, in Meda pattuwa of Hewagam korale, in the Colombo District of the Western Province, as described in the annexed diagrams :—

I.—Preliminary plan 17,045.

Lot.	Name of Land.	Extent, A. R. P.
1	Ritigahalanda <i>alias</i> Ataheraligahahena	0 1 10

and bounded as follows : on the north by Ritigahalanda claimed by the Crown ; on the east by Ritigahalanda *alias* Ataheraligahahena, land unclaimed by the Crown (P. P. 17,045/2), land depicted in title plan 101,858 and Messankadeniya claimed by the Crown ; on the south by Messankadeniya claimed by the Crown ; and on the west by Ritigahalanda claimed by the Crown.



Surveyor-General's Office,
Colombo, January 13, 1920.

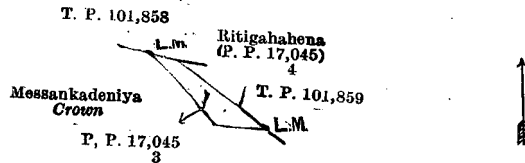
Scale of 4 Chains to an Inch.

G. K. THORNHILL,
for Acting Surveyor-General.

II.—Preliminary plan 17,045.

Lot.	Name of Land.	Extent, A. R. P.
3	Ritigahahena	0 0 17

and bounded as follows : on the north by land depicted in title plan 101,858 ; on the north-east by Ritigahahena, land unclaimed by the Crown (P. P. 17,045/4), and land depicted in title plan 101,859 ; and on the south and west by Messankadeniya claimed by the Crown.



Surveyor-General's Office,
Colombo, January 13, 1920.

Scale of 4 Chains to an Inch.

G. K. THORNHILL,
for Acting Surveyor-General.

Colombo Notice No. 7,579.

Notice under "The Waste Lands Ordinances of 1897, 1899, 1900, and 1903."

TAKE notice that unless within three months from August 6, 1920, the persons, if any, who claim any interest in the lands hereinafter mentioned or in any one or more of such lands appear before the Assistant Government Agent of the Colombo and Negombo Districts of the Western Province, at his office in Colombo, and make claim in person or in writing to the said lands or any of them or to some interest therein :

Such Assistant Government Agent, in pursuance of the powers in him vested by the said Ordinance, will declare by writing under his hand that the said lands, or such of them as to which no claim has been made, are the property of the Crown.

A. P. BOONE,
Assistant Government Agent.

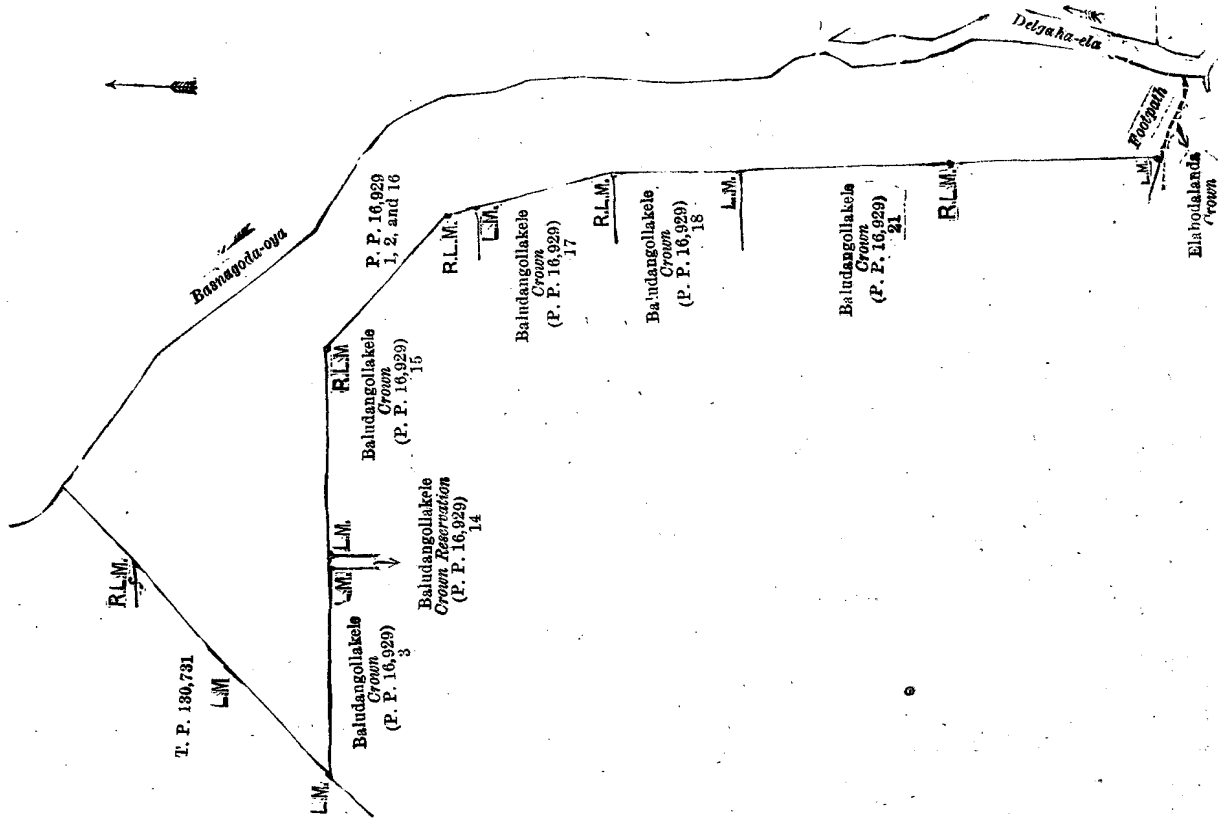
Description of the Lands referred to.

The following lots situated in the village of Karasnegala, in Udugaha pattuwa of Siyane korale east, in the Colombo District of the Western Province, as described in the annexed diagrams :—

I.—Preliminary plan 16,929.

Lot.	Name of Land.	Extent, A. R. P.
1	Gorokhena	0 0 18
2	Baludangollakele (reservation as a burial ground)	1 3 23
16	Do. (reservation for stream)	5 3 15
		7 3 16

and bounded as follows : on the north-east by Basnagoda-oja ; on the east by Delgaha-ela ; on the south by Elabodalanda claimed by the Crown (footpath) ; on the west by Baludangollakele claimed by the Crown (P. P. 16,929/21), Baludangollakele claimed by the Crown (P. P. 16,929/18, 17, and 15), Baludangollakele Crown reservation (P. P. 16,929/14), and Baludangollakele claimed by the Crown (P. P. 16,929/3) ; and on the north-west by land depicted in title plan 130,731.



Surveyor-General's Office,
Colombo, December 5, 1919.

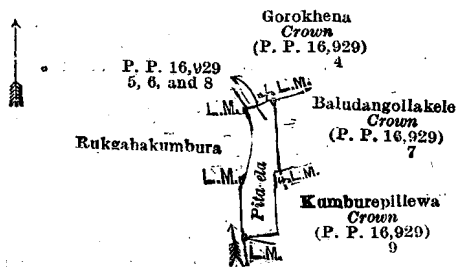
Scale of 4 Chains to an Inch.

G. K. THORNHILL,
for Surveyor-General.

II.—Preliminary plan 16,929.

Lot.	Name of Land.	Extent, A. R. P.
5 ..	Baludangollakele (reservation for paddy field)	0 0 11
6 ..	Do. (reservation for footpath)	0 0 2
8 ..	Kamata	0 0 14
		<hr/>
		0 0 27

and bounded as follows : on the north by Gorokhena claimed by the Crown (P. P. 16,929/4); on the east by Baludangollakele claimed by the Crown (P. P. 16,929/7), and Kumburepillewa claimed by the Crown (P. P. 16,929/9); on the south by Bumburepillewa claimed by the Crown (P. P. 16,929/9); and on the west by Pita-ela.



Surveyor-General's Office,
Colombo, December 5, 1919.

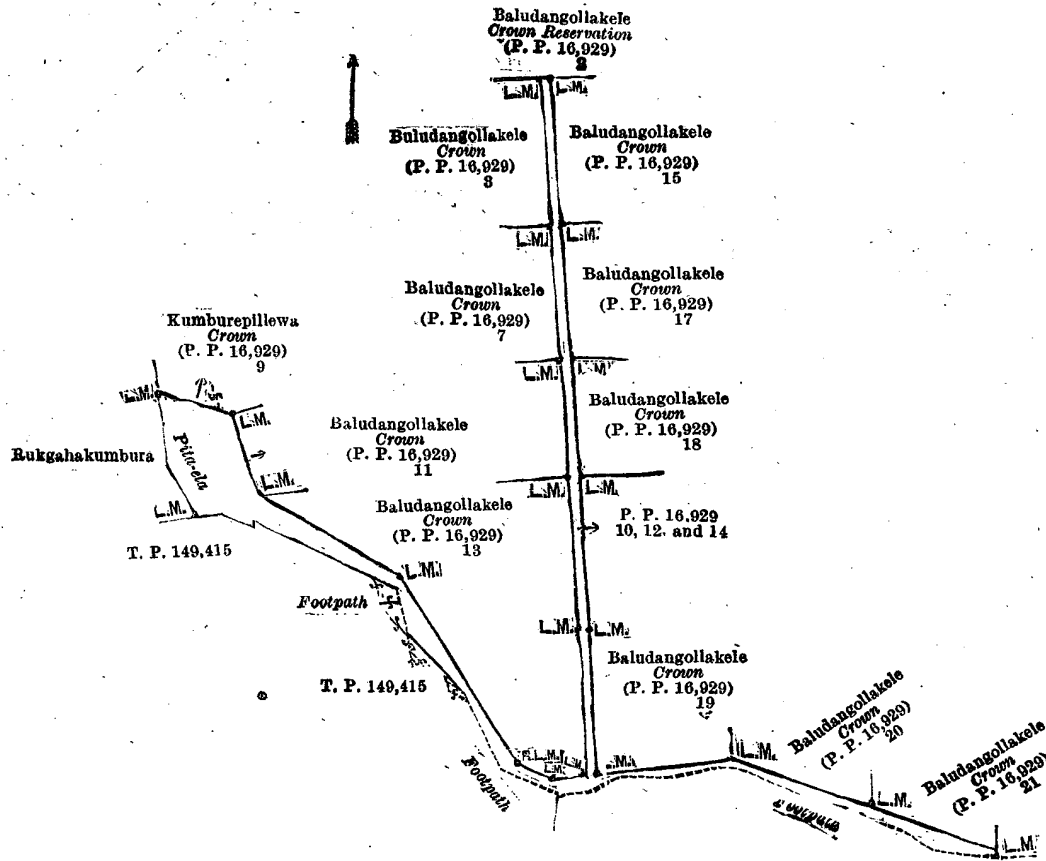
Scale of 4 Chains to an Inch.

G. K. THORNHILL,
for Surveyor-General.

III.—Preliminary plan 16,929.

Lot.	Name of Land.	Extent, A. R. P.
10 ..	Baludangollakele (reservation for paddy field)	0 1 17
12 ..	Do. (reservation for footpath)	0 2 8
14 ..	Do. (reservation for right of way)	0 1 24
		<hr/>
		1 1 9

and bounded as follows : on the north by Kumburepillewa claimed by the Crown (P. P. 16,929/9), Baludangollakele claimed by the Crown (P. P. 16,929/11, 13, 11, 7, and 3), Baludangollakele Crown reservation (P. P. 16,929/2); and Baludangollakele claimed by the Crown (P. P. 16,929/15, 17, 18, 19, 20, and 21); on the south by a footpath; on the south-west by a footpath, land depicted in title plan 149,415, footpath and land depicted in title plan 149,415; and on the west by Pita-ela



Surveyor-General's Office,
Colombo, December 5, 1919.

Scale of 4 Chains to an Inch.

G. K. THORNHILL,
for Surveyor-General.

Colombo Notice No. 7,580.

Notice under "The Waste Lands Ordinances of 1897, 1899, 1900, and 1903."

TAKE notice that unless within three months from August 6, 1920, the persons, if any, who claim any interest in the land hereinafter mentioned appear before the Assistant Government Agent of the Colombo and Negombo Districts of the Western Province, at his office in Colombo, and make claim in person or in writing to the said land or to some interest therein :

Such Assistant Government Agent, in pursuance of the powers in him vested by the said Ordinances, will declare by writing under his hand that the said land, to which no claim has been made, is the property of the Crown.

H. E. NEWNHAM,
Assistant Government Agent.

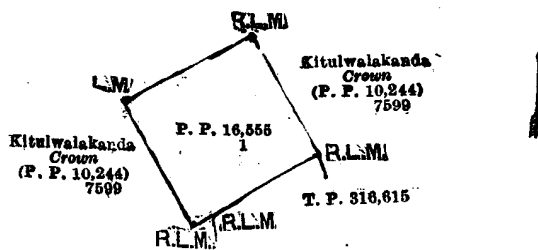
Description of the Land referred to.

The following lot situated in the village of Kitulwala Ihalagama, in Yatigaha pattuwa of Hapitigam korale, in the Negombo District of the Western Province, as described in the annexed diagram :—

Preliminary plan 16,555.

Lot.	Name of Land.	Extent, A. R. P.
1	Paragahalanda (part of Kitulwalakanda)	1 0 0

and bounded as follows : on the north-east by Kitulwalakanda claimed by the Crown (P. P. 10,244/7,599); on the south-east by land depicted in title plan 316,615 and Kitulwalakanda claimed by the Crown (P. P. 10,244/7,599); and on the south-west and north-west by Kitulwalakanda claimed by the Crown (P. P. 10,244/7,599).



Surveyor-General's Office,
Colombo, March 29, 1919.

Scale of 4 Chains to an Inch.

C. H. VINCE,
for Surveyor-General.

FINAL ORDERS.

Ratnapura S. O. No. 461.

Order under Section 4, Sub-section (1), of "The Waste Lands Ordinances of 1897, 1899, 1900, and 1903."

In the matter of the lands commonly called or known as Galindahena, situate in the village of Endana in the Pannil pattu of the Atakalan korale of the Ratnapura District, in the Province of Sabaragamuwa, and of "The Waste Lands Ordinances of 1897, 1899, 1900, and 1903."

WHEREAS in pursuance of section 1 of the said Ordinances it was duly declared and notified on the 13th day of December, 1912, that if no claim to the lands commonly called or known as Galindahena, situate in the village of Endana in the Pannil pattu of the Atakalan korale of the Ratnapura District, in the Province of Sabaragamuwa, containing in extent 20 acres 2 roods and 11½ perches, and shown as lots 3AK, 3AK4, and 3AS in block survey preliminary plan 25, and in the annexed diagram, was made to Howard Orme Fox, Special Officer appointed under section 28 of the said Ordinances, within the period of three months from the date specified in the said notice, such lands would be declared the property of the Crown, and dealt with on account of the Crown (*vide* Notice No. 4,673):

And whereas (1) Baddege Badde Naide, (2) Tennakoon Jayasundera Mudiyanse, (3) Baddege Ran Naide, (4) Pahalagedera Manannalaye Badapissa, (5) Jayasundera Mudiyanse Talagahapitiye Dingiri Banda, (6) ditto Madduma Banda, made claim thereto, and I, Howard Orme Fox, Special Officer appointed under section 28 of the said Ordinances, made due inquiry into such claim, and whereas the said claimants and I, with the consent of His Excellency the Governor, came to an agreement in writing dated the 30th day of October, 1917, concerning the said lands, under section 4, sub-section (1), of the said Ordinances, whereby it was agreed that the said claimants should be declared in the following shares: ½ to the said Baddege Badde Naide, ¼ to the said Tennakoon Jayasundera Mudiyanse, 3/16 to the said Baddege Ran Naide, 3/16 to the said Pahalagedera Manannalaye Badapissa, and ¼ to each of the said Jayasundera Mudiyanse Talagahapitiye Dingiri Banda and ditto Madduma Banda, the purchasers of the said lands upon payment on or before the 30th day of April, 1918, to the Government Agent at Ratnapura, or to the Settlement Officer, of a sum of Rupees Two-hundred and Eighty only (Rs. 280), as the purchase amount of the said lands, and whereas the said amount has been duly paid by the said claimants, they are hereby, in pursuance of the agreement afore-mentioned, declared to be the purchasers in the following shares: ½ to the said Baddege Badde Naide, ¼ to the said Tennakoon Jayasundera Mudiyanse, 3/16 to the said Baddege Ran Naide, 3/16 to the said Pahalagedera Manannalaye Badapissa, and ¼ to each of the said Jayasundera Mudiyanse Talagahapitiye Dingiri Banda, and Jayasundera Mudiyanse Talagahapitiye Madduma Banda, of the said lands, as more fully described herein below.

Description of the Lands referred to.

The following lots situated in the village of Endana, in the Pannil pattu of the Atakalan korale of the Ratnapura District, in the Province of Sabaragamuwa, as described in the annexed diagram:—

Block survey preliminary plan 25.

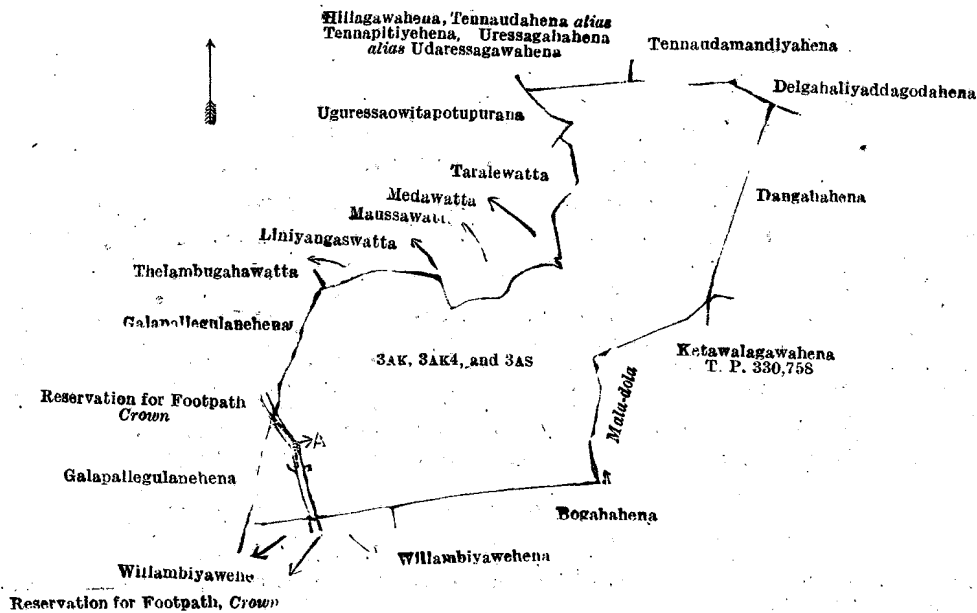
Lot.	Name of Land.	Extent, A. R. P.
3AK .. Galindahena	19 3 13
3AK4...	Do. .. .	0 0 1
3AS ... Do.	0 2 37½
		20 2 11½

and bounded as follows: on the north by Hillagawahena, Tennaudahena *alias* Tennapitiyehena, Uressagahahena *alias* Udaressagawahena sold to Ranatunga Arachchilage Rattranhamy and others under the Waste Lands Ordinances, Tennaudamandiyahena sold to Ranatunga Arachchilage Rattranhamy under the Waste Lands Ordinances, Delgahaliyaddagodahena sold to Tennakoon Jayasundera Mudiyanse Kiri Mudiyanse and others under the Waste Lands Ordinances; on the east by Dangahahena sold to Baddage Badde Naide and others under the Waste Lands Ordinances, Kotawalagawahena sold by the Crown (T. P. 330,758), Mala-dola; on the south by Bogahahena sold to Jayasundera Mudiyanse Tikiri Banda and others under the Waste Lands Ordinances, Willambiyawehena sold to Jayasundera Mudiyanse Wijehamy and another under the Waste Lands Ordinances, reservation for footpath to be declared the property of the Crown under the Waste Lands Ordinances, Willambiyawehena sold to Jayasundera Mudiyanse Wijehamy and another under the Waste Lands Ordinances; on the west by Galapallegulanehena sold to Egbert Arthur Elapata under the Waste Lands Ordinances, reservation for footpath to be declared the property of the Crown under the Waste Lands Ordinances, Galapallegulanehena sold to Egbert Arthur Elapata under the Waste Lands Ordinances, Thelambugahawatta claimed by Elapata Ratamahatmaya, Liniyangaswatta claimed by T. K. M. Kiri Mudiyanse and others, Maussawatta claimed by J. M. Dingiri Banda and others, Medawatta claimed by J. M. Wijehamy and others, Taralewatta claimed by J. M. Dingiri Banda and others, Uguressa Owitapotupurana (private).

NOTE.—The following lots lying within the above mentioned boundaries are excluded from this order, and their aggregate acreage of 9½ perches is not included in the acreage of 20 acres 2 roods and 11½ perches given above:—

Block survey preliminary plan 25.

Lot.	Name of Land.	Extent, A. R. P.	Lot.	Name of Land.	Extent, A. R. P.
A 3AK1 ..	Reservation of footpath	.. 0 0 4	A 3AS2 ..	Reservation of footpath	.. 0 0 1
A 3AK2 ..	Do. 0 0 1			
A 3AK3 ..	Do. 0 0 1			
A 3AS1 ..	Do. 0 0 2½			0 0 9½



Surveyor-General's Office,
Colombo, January 16, 1920.

Scale of 8 Chains to an Inch.

H. P. HARRISON,
for Acting Surveyor-General.

March 11, 1920.

H. O. FOX,
Special Officer.

Ratnapura S. O. No. 462.

Order under Section 4, Sub-section (1), of "The Waste Lands Ordinances of 1897, 1899, 1900, and 1903."

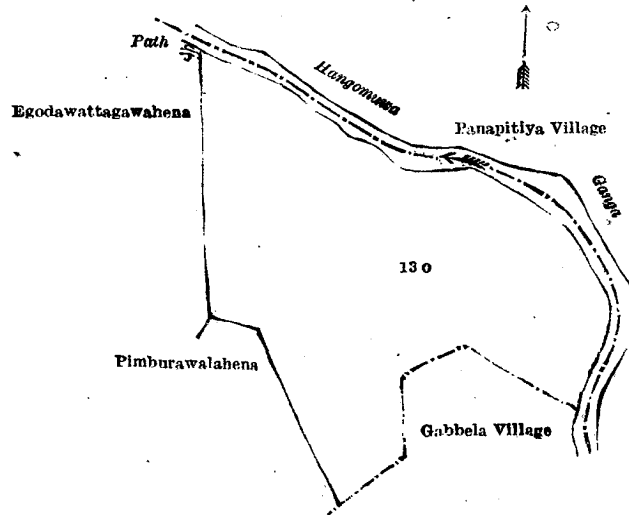
In the matter of the land commonly called or known as Ellagawahena, Gonnagahapittaniya, Pimburawalahena, and Uda Pimburawalahena, situate in the village of Endana, in the Pannil pattu of the Atakalan korale of the Ratnapura District, in the Province of Sabaragamuwa, and of "The Waste Lands Ordinances of 1897, 1899, 1900, and 1903."

WHEREAS in pursuance of section 1 of the said Ordinances it was duly declared and notified on the 13th day of December, 1912, that if no claim to the land commonly called or known as Ellagawahena, Gonnagahapittaniya, Pimburawalahena, and Uda Pimburawalahena, situate in the village of Endana, in the Pannil pattu of the Atakalan korale of the Ratnapura District, in the Province of Sabaragamuwa, containing in extent 18 acres 2 roods and 4 perches, shown as lot 13 o in block survey preliminary plan 25, and in the annexed diagram, was made to Howard Orme Fox, Special Officer appointed under section 28 of the said Ordinances, within the period of three months from the date specified in the said notice, such land would be declared the property of the Crown, and dealt with on account of the Crown (*vide* Notice No. 4,673):

And whereas (1) Jayasundera Mudiyansele Tikiri Banda, (2) ditto Punchi Banda, (3) ditto Punchi Banda, (4) ditto Loku Kumarihamy (minor), (5) ditto Selawati Kumarihamy (minor), and (6) Palleperuwe Dissanayaka Mudiyansele Heen Kumarihamy made claim thereto, and I, Howard Orme Fox, the aforesaid Special Officer, made due inquiry into such claim, and with the consent of His Excellency the Governor, came to two agreements in writing (a) with the said 1st and 2nd claimants and the said 3rd claimant for himself and as duly appointed representative of the said 4th and 5th claimants (minors), on the 6th day of December, 1917, and (b) with the said 6th claimant on the 8th day of December, 1917, concerning the said land under section 4, sub-section (1), of the said Ordinances, whereby it was agreed that the said 1st to 5th claimants should be declared the purchasers of the said land in the proportion of $\frac{1}{3}$ to each of the said 1st and 2nd claimants, and $\frac{1}{3}$ to the said 3rd, 4th, and 5th claimants together, upon payment on or before the 30th day of April, 1918, to the Government Agent at Ratnapura, or to the Settlement Officer, of a sum of Rupees One hundred and Six only (Rs. 106) as the purchase amount of the said land, and whereas the said amount has been duly paid, the said 1st to 5th claimants are hereby, in pursuance of the agreement afore-mentioned, declared to be the purchasers, in the above-mentioned proportions, of the said land, as more fully described herein below.

Description of the Land referred to.

The land commonly called or known as Ellagawahena, Gonnagahapittaniya, Pimburawalahena, and Uda Pimburawalahena, situated in the village of Endana, in the Pannil pattu of the Atakalan korale of the Ratnapura District, in the Province of Sabaragamuwa, containing in extent 18 acres 2 roods and 4 perches and shown as lot 13 o in block survey preliminary plan 25 and in the annexed diagram, and bounded as follows: on the north and east by the Hangomuwa-ganga (the village limit of Panapitiya); on the south by the village limit of Gabbella, Pimburawalahena sold to Tennakoon Jayasundera Mudiyansele Kiri Mudiyanse and others under the Waste Lands Ordinances; on the west by Egodawattagawahena sold to Baddege Badde Naide and others under the Waste Lands Ordinances; a path, Egodawattagawahena, sold to Baddege Badde Naide and others under the Waste Lands Ordinances.



Surveyor-General's Office,
Colombo, November 20, 1918.

Scale of 8 Chains to an Inch.

C. R. LUNDIE,
for Surveyor-General.

March 11, 1920.

H. O. Fox,
Special Officer.

Ratnapura S. O. No. 463.

Order under Section 4, Sub-section (1), of "The Waste Lands Ordinances of 1897, 1899, 1900, and 1903."

In the matter of the land commonly called or known as Halgahamulahena and Kospelawattahena, situate in the village of Endana, in the Pannil pattu of the Atakalan korale of the Ratnapura District, in the Province of Sabaragamuwa, and of "The Waste Lands Ordinances of 1897, 1899, 1900, and 1903."

WHEREAS in pursuance of section 1 of the said Ordinances it was duly declared and notified on the 13th day of December, 1912, that if no claim to the land commonly called or known as Halgahamulahena and Kospelawattahena, situate in the village of Endana in the Pannil pattu of the Atakalan korale of the Ratnapura District, in the Province of Sabaragamuwa, containing in extent 12 acres and 9 perches, and shown as lot 13Q in block survey preliminary plan 25, and in the annexed diagram, was made to Howard Orme Fox, Special Officer appointed under section 28 of the said Ordinances, within the period of three months from the date specified in the said notice, such land would be declared the property of the Crown and dealt with on account of the Crown (*vide* Notice No. 4,673):

And whereas (1) Jayasundera Mudiynselage Wijehamy and (2) ditto Kaluhamy, made claim thereto, and I, Howard Orme Fox, Special Officer appointed under section 28 of the said Ordinances, made due inquiry into such claim, and whereas the said claimants and I, with the consent of His Excellency the Governor, came to two agreements in writing, both dated the 31st day of October, 1917, concerning the said land, under section 4, sub-section (1), of the said Ordinances, whereby it was agreed that the said claimants should be declared the purchasers of the said land upon payment on or before the 30th day of April, 1918, to the Government Agent at Ratnapura, or to the Settlement Officer, of sums of Rupees Seventy-seven (Rs. 77), and of Rupees Twenty-one (Rs. 21) only, as the purchase amounts of the said land, and whereas the said amounts have been duly paid by the said claimants, they are hereby, in pursuance of the agreements aforementioned, declared to be the purchasers of the said land, as more fully described herein below.

Description of the Land referred to.

The land commonly called or known as Halgahamulahena and Kospelawattahena, situated in the village of Endana, in the Pannil pattu of the Atakalan korale of the Ratnapura District, in the Province of Sabaragamuwa, containing in extent 12 acres and 9 perches, and shown as lot 13Q in block survey preliminary plan 25, and in the annexed diagram, and bounded as follows: on the north by Pimburawelekumbura claimed by Jayasundera Mudiynselage Tikiri Banda and others, the Pimburawala-dola; on the east by the Pimburawala-dola, Pimburaweledeniya (private); on the south by Udapimburawediddeniyehena sold to Jayasundera Mudiynselage Tikiri Banda and others under the Waste Lands Ordinances, Hatarahaulehena sold to Jayasundera Mudiynselage Punchi Banda and others under the Waste Lands Ordinances; on the west by Hatarahaulehena sold to Jayasundera Mudiynselage Punchi Banda and others under the Waste Lands Ordinances, Pimburaweledikeniya (private), Pimburawelekumbura claimed by Jayasundera Mudiynselage Tikiri Banda and others.

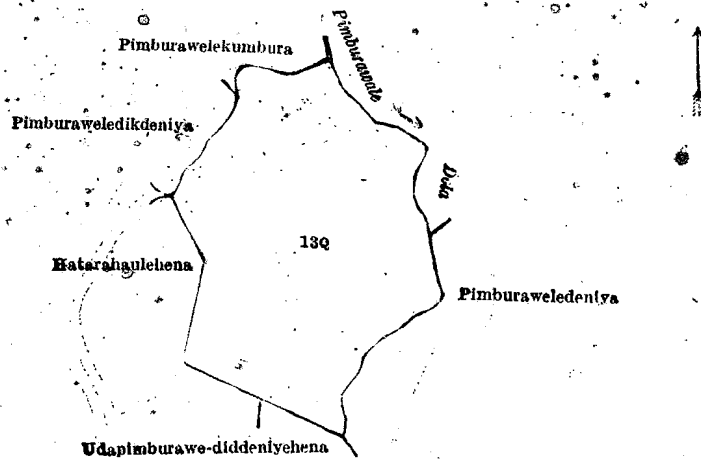
[For Diagram see page 1110.]

Ratnapura S. O. No. 464.

Order under Section 4, Sub-section (1), of "The Waste Lands Ordinances of 1897, 1899, 1900, and 1903."

In the matter of the land commonly called or known as Egodawattagawahena, situate in the village of Endana, in the Pannil pattu of the Atakalan korale of the Ratnapura District, in the Province of Sabaragamuwa, and of "The Waste Lands Ordinances of 1897, 1899, 1900, and 1903."

WHEREAS in pursuance of section 1 of the said Ordinances it was duly declared and notified on the 13th day of December, 1912, that if no claim to the lands commonly called or known as Egodawattagawahena, situate in the village of Endana, in the Pannil pattu of the Atakalan korale of the Ratnapura District, in the Province of Sabaragamuwa, containing in extent 11 acres 1 rood and 38 perches, and shown as lots 13M and 13N in block survey preliminary plan 25 and in the annexed diagram, was made to Howard Orme Fox, Special Officer appointed under section 28 of the said Ordinances, within the period of three months from the date specified in the said notice, such lands would be declared the property of the Crown, and dealt with on account of the Crown (*vide* Notice No. 4,673):



Surveyor-General's Office,
Colombo, November 20, 1918.

Scale of 8 Chains to an Inch.

C. R. LUNDIE,
for Surveyor-General.

March 11, 1920.

H. O. Fox,
Special Officer.

And whereas (1) Baddage Badde Naide, (2) Tennakoon Jayasundera Mudiyanse, (3) Baddage Ran Naide, (4) Pahalagedera Mananalaye Badapissa, (5) Jayasundera Mudiyanse Talagahapitiye Dingiri Banda, and (6) Jayasundera Mudiyanse Talagahapitiye Medduma Banda made claim thereto, and I, Howard Orme Fox, the aforesaid Special Officer, made due inquiry into such claim, and whereas the said claimants and I, with the consent of His Excellency the Governor, came to an agreement in writing dated the 31st day of October, 1917, concerning the said lands, under section 4, sub-section (1), of the said Ordinances, whereby it was agreed that the said claimants should be declared, in the proportion of $\frac{1}{4}$ to each of the said 1st, 5th, and 6th claimants, $\frac{1}{2}$ to the said 2nd claimant, and $\frac{3}{16}$ to each of the said 3rd and 4th claimants, the purchaser of the said lands upon payment on or before the 30th day of April, 1918, to the Government Agent at Ratnapura, or to the Settlement Officer, of a sum of Rupees One-hundred and Forty-eight and Cents Forty-eight only (Rs. 148.48), as the purchase amount of the said lands, and whereas the said amount has been duly paid by the said claimants they are hereby, in pursuance of the agreement afore-mentioned, declared to be the purchasers, in the above-mentioned proportions, of the said lands, as more fully described herein below.

Description of the Lands referred to.

The following lots situated in the village of Endana, in the Pannil pattu of the Atakalan korale of the Ratnapura District, in the Province of Sabaragamuwa, as described in the annexed diagram:—

Block survey preliminary plan 25.

Lot.	Name of Land.	Extent, A. R. P.
13M	Egodawattagawahena	0 0 24
13N	Do.	11 1 14
		11 1 38

(Exclusive of path passing through the land.)

and bounded as follows: on the north by Egodawattahene Puwakwatta claimed by Tennakoon Jayasundera Mudiyanse and others, Egodawatta claimed by J. M. Wijehamy and others, Kaluetanagewatta claimed by T. J. M. Kiri Mudiyanse and others, Kaluetanayawatta claimed by Jayasundera Mudiyanse Wijehamy and others, the Hangomuwa-ganga; on the east by Ellagawahenyaya sold under the Waste Lands Ordinances to Jayasundera Mudiyanse Tikiri Banda and others; on the south by Pimburawalahena sold under the Waste Lands Ordinances to Tennakoon Jayasundera Mudiyanse and others, Pimburaweladeniya (private); on the west by the Pimburawale dola.



Surveyor-General's Office,
Colombo, November 20, 1918.

Scale of 8 Chains to an Inch.

C. R. LUNDIE,
for Surveyor-General.

March 11, 1920.

H. O. Fox,
Special Officer.

Ratnapura S. O. No. 465.

Order under Section 4, Sub-section (1), of "The Waste Lands Ordinances of 1897, 1899, 1900, and 1903."

In the matter of the lands commonly called or known as Willambiyahena, Indurugalahena, &c., situate in the village of Endana, in the Pannil pattu of the Atakalan korale of the Ratnapura District, in the Province of Sabaragamuwa, and of "The Waste Lands Ordinances of 1897, 1899, 1900, and 1903."

WHEREAS in pursuance of section 1 of the said Ordinances it was duly declared and notified on the 13th day of December, 1912, that if no claim to the lands commonly called or known as Willambiyahena, Indurugalahena, &c., situate in the village of Endana, in the Pannil pattu of the Atakalan korale of the Ratnapura District, in the Province of Sabaragamuwa, containing in extent 20 acres 2 roods and 21 perches, and shown as lots 3AP and 3AR in block survey preliminary plan 25 and in the annexed diagram, was made to Howard Orme Fox, Special Officer appointed under section 28 of the said Ordinances, within the period of three months from the date specified in the said notice, such lands would be declared the property of the Crown, and dealt with on account of the Crown (*vide* Notice No. 4,673);

And whereas (1) Jayasundera Mudiyansele Wijehamy, (2) ditto Kalthamy made claim thereto, and I, Howard Orme Fox, Special Officer appointed under section 28 of the said Ordinances, made due inquiry into such claim, and whereas the said claimants and I, with the consent of His Excellency the Governor, came to an agreement in writing dated the 6th day of December, 1917, concerning the said lands, under section 4, sub-section (1), of the said Ordinances, whereby it was agreed that the said claimants should be declared the purchasers of the said lands upon payment on or before the 30th day of April, 1918, to the Government Agent at Ratnapura, or to the Settlement Officer, of a sum of Rupees One hundred and Seventy-two and Cents Fifty only (Rs. 172-50), as the purchase amount of the said lands, and whereas the said amount has been duly paid by the said claimants, they are hereby, in pursuance of the agreement aforementioned, declared to be the purchasers of the said lands, as more fully described herein below.

Description of the Lands referred to.

The following lots situated in the village of Endana, in the Pannil pattu of the Atakalan korale of the Ratnapura District, in the Province of Sabaragamuwa, as described in the annexed diagram:—

Block survey preliminary plan 25.

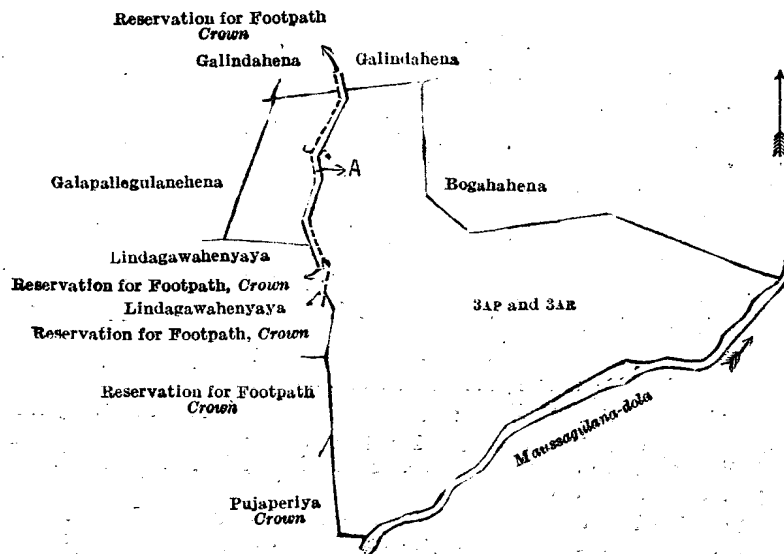
Lot.	Name of Land.	Extent, A. R. P.
3AP ..	Willambiyahena, Indurugalahena, Koranullehena <i>alias</i> Gulanehena	18 2 8
3AR ..	Willambiyahena	2 0 15
		<hr/> 20 2 21

and bounded as follows: on the north by Galindahena sold to Baddege Badde Naide and others under the Waste Lands Ordinances, reservation for footpath to be declared the property of the Crown under the Waste Lands Ordinances, Galindahena sold to Baddege Badde Naide and others under the Waste Lands Ordinances, Bogahahena sold to Jayasundera Mudiyansele Tikiri Banda and others under the Waste Lands Ordinances; on the east by Maussagulana-dola; on the south by Maussagulana-dola, Pujaperiya declared to be the property of the Crown under the Waste Lands Ordinances; on the west by Pujaperiya declared to be the property of the Crown under the Waste Lands Ordinances, reservation for footpath declared to be the property of the Crown under the Waste Lands Ordinances, reservation for footpath to be declared the property of the Crown under the Waste Lands Ordinances, Lindagawahenyaya sold to Samarasinghe Arachchilage Siriwardenahamy and others under the Waste Lands Ordinances, reservation for footpath to be declared the property of the Crown under the Waste Lands Ordinances, Lindagawahenyaya sold to Samarasinghe Arachchilage Siriwardenahamy and others under the Waste Lands Ordinances, Galapallegulanehena sold to Egbert Arthur Elapata under the Waste Lands Ordinances.

NOTE.—The following lots lying within the above-mentioned boundaries are excluded from this order, and their aggregate acreage of 16 perches is not included in the acreage of 20 acres 2 roods and 21 perches given above:—

Block survey preliminary plan 25.

Lot.	Name of Land.	Extent, A. R. P.	Lot.	Name of Land.	Extent, A. R. P.
A 3AR1 ..	Reservation for footpath	0 0 3½	A 3AP2 ..	Reservation for footpath	0 0 9
A 3AR2 ..	Do.	0 0 1	A 3AP3 ..	Do.	0 0 1
A 3AR3 ..	Do.	0 0 1½			<hr/> 0 0 16



Surveyor-General's Office,
Colombo, January 16, 1920.

Scale of 8 Chains to an Inch.

H. P. HARRISON,
for Acting Surveyor-General.

March 11, 1920.

H. O. Fox,
Special Officer.

Ratnapura S. O. No. 466.

Order under Section 4, Sub-section (1), of "The Waste Lands Ordinances of 1897, 1899, 1900, and 1903."

In the matter of the lands commonly called or known as Nanawalahena, situate in the village of Endana, in the Pannil pattu of the Atakalan korale of the Ratnapura District, in the Province of Sabaragamuwa, and of "The Waste Lands Ordinances of 1897, 1899, 1900, and 1903."

WHEREAS in pursuance of section 1 of the said Ordinances it was duly declared and notified on the 13th day of December, 1912, that if no claim to the lands commonly called or known as Nanawalahena, situate in the village of Endana, in the Pannil pattu of the Atakalan korale, of the Ratnapura District, in the Province of Sabaragamuwa, containing in extent 11 acres 2 roods and 21 perches, and shown as lots 3BX and 3BY in block survey preliminary plan 25, and in the annexed diagram, was made to Howard Orme Fox, Special Officer, appointed under section 28 of the said Ordinances, within the period of three months from the date specified in the said notice, such lands would be declared the property of the Crown, and dealt with on account of the Crown (*vide* Notice No. 4,673) :

And whereas (1) Jayasundera Mudiyaanselage Tikiri Banda, (2) ditto Punchi Banda, and (3) ditto Punchi Banda for himself and as duly appointed representative of the minors (4) Jayasundera Mudiyaanselage Loku Kumarihamy, (5) ditto Selawati Kumarihamy, and (6) Palleperuwa Dissanayaka Mudiyaanselage Heen Kumarihamy made claim thereto, and I, Howard Orme Fox, Special Officer appointed under section 28 of the said Ordinances, made due inquiry into such claim, and whereas the said claimants and I, with the consent of His Excellency the Governor, came to two agreements in writing dated the 6th day of December, 1917, and the 8th day of December, 1917, concerning the said lands, under section 4, sub-section (1), of the said Ordinances, whereby it was agreed that the said 1st to 5th claimants should be declared the purchasers in the following shares, viz., $\frac{1}{3}$ to each of the said 1st claimant Jayasundera Mudiyaanselage Tikiri Banda and 2nd claimant ditto Punchi Banda, and $\frac{1}{3}$ to the said 3rd claimant Jayasundera Mudiyaanselage Punchi Banda, 4th claimant ditto Loku Kumarihamy, and 5th claimant ditto Selawati Kumarihamy together, of the said lands, upon payment on or before the 30th day of April, 1918, to the Government Agent at Ratnapura or to the Settlement Officer, of a sum of Rupees One hundred and Twenty-nine only (Rs. 129), as the purchase amount of the said lands, and whereas the said amount has been duly paid by the said claimants, the said 1st to 5th claimants are hereby, in pursuance of the agreement above-mentioned, declared to be the purchasers in the said shares of the said lands as more fully described herein below.

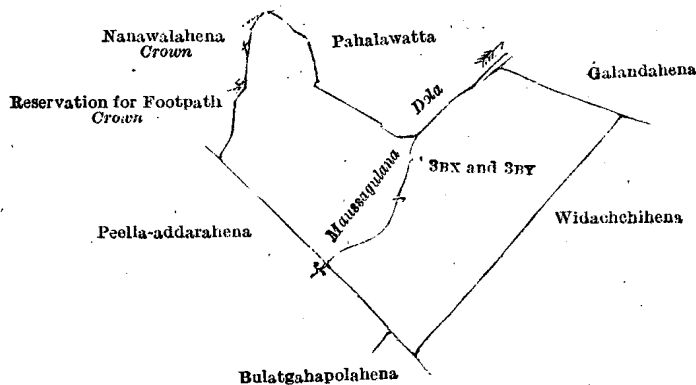
Description of the Lands referred to.

The following lots situated in the village of Endana, in the Pannil pattu of the Atakalan korale of the Ratnapura District, in the Province of Sabaragamuwa, as described in the annexed diagram :—

Block survey preliminary plan 25.

Lot.	Name of Land.	Extent, A. R. P.
3BX ..	Nanawalahena ..	6 2 6
3BY ..	Do. ..	5 0 15
(Exclusive of the Maussagulana-dola passing through the land.)		11 2 21

and bounded as follows : on the north by a footpath. (Nanawalahena to be declared the property of the Crown under the Waste Lands Ordinances), Pahalawatta claimed by Samarasinha Arachchilage Siriwardenahamy and others, Maussagulana-dola ; on the east by Galandahena sold to Jayasundera Mudiyaanselage Wijehamy and another under the Waste Lands Ordinances, Widachchihena sold to Baddege Badde Naide and others under the Waste Lands Ordinances ; on the south by Widachchihena sold to Baddege Badde Naide and others under the Waste Lands Ordinances, Bulatgahapolahena sold to Ekneligoda Molamure Kumarihamy under the Waste Lands Ordinances ; on the west by Peela-addarahena sold to Baddege Badde Naide and others under the Waste Lands Ordinances, reservation for footpath to be declared the property of the Crown under the Waste Lands Ordinances.



Surveyor-General's Office,
Colombo, January 16, 1920.

Scale of 8 Chains to an Inch.

H. P. HARRISON,
for Acting Surveyor-General.

March 11, 1920.

H. O. Fox,
Special Officer.

Ratnapura S. O. No. 467.

Order under Section 4, Sub-section (1), of "The Waste Lands Ordinances of 1897, 1899, 1900, and 1903."

In the matter of the lands commonly called or known as Kitulwitiyalahena, situate in the village of Endana, in the Pannil pattu of the Atakalan korale of the Ratnapura District, in the Province of Sabaragamuwa, and of "The Waste Lands Ordinances of 1897, 1899, 1900, and 1903."

WHEREAS in pursuance of section 1 of the said Ordinances it was duly declared and notified on the 13th day of December, 1912, that if no claim to the lands commonly called or known as Kitulwitiyalahena, situate in the village of Endana, in the Pannil pattu of the Atakalan korale of the Ratnapura District, in the Province of Sabaragamuwa, containing in extent 10 acres 3 roods and 13 $\frac{1}{2}$ perches, and shown as lots 3CK, 3CL, and 3CL4 in block survey preliminary plan 25, and in the annexed diagram, was made to Howard Orme Fox, Special Officer appointed under section 28 of the said Ordinances, within the period of three months from the date specified in the said notice, such lands would be declared the property of the Crown, and dealt with on account of the Crown (*vide* Notice No. 4,673) :

And whereas (1) Baddege Badde Naide, (2) Tennakoon Jayasundera Mudiyansele Kiri Mudiyanse, (3) Baddege Ran Naide, (4) Pahalagedera Manannalaye Badapissa, (5) Jayasundera Mudiyansele Talagahapitiye Dingiri Banda, (6) ditto Madduma Banda made claim thereto, and I, Howard Orme Fox, Special Officer appointed under section 28 of the said Ordinances, made due inquiry into such claim, and whereas the said claimants and I, with the consent of His Excellency the Governor, came to an agreement in writing dated the 6th day of December, 1917, concerning the said lands, under section 4, sub-section (1), of the said Ordinances, whereby it was agreed that the said claimants should be declared in the following shares, viz.: 4/16 to the said Tennakoon Jayasundera Mudiyansele Kiri Mudiyanse, 3/16 to each of the said Baddege Ran Naide and Pahalagedera Manannalaye Badapissa, and 2/16 to each of the said Baddege Badde Naide, Jayasundera Mudiyansele Talagahapitiye Dingiri Banda and ditto Madduma Banda the purchasers of the said lands, upon payment on or before the 30th day of April, 1918, to the Government Agent at Ratnapura, or to the Settlement Officer, of a sum of Rupees Thirty-six only (Rs. 36), as the purchase amount of the said lands, and whereas the said amount has been duly paid by the said claimants, they are hereby, in pursuance of the agreement afore-mentioned, declared to be the purchasers in the following shares, viz.: 4/16 to the said Tennakoon Jayasundera Mudiyansele Kiri Mudiyanse, 3/16 to each of the said Baddege Ran Naide and Pahalagedera Manannalaye Badapissa, and 2/16 to each of the said Baddege Badde Naide, Jayasundera Mudiyansele Talagahapitiye Dingiri Banda and Jayasundera Mudiyansele Talagahapitiye Madduma Banda of the said lands, as more fully described herein below.

Description of the Lands referred to.

The following lots situated in the village of Endana, in the Pannil pattu of the Atakalan korale of the Ratnapura District, in the Province of Sabaragamuwa, as described in the annexed diagram:—

Block survey preliminary plan 25.

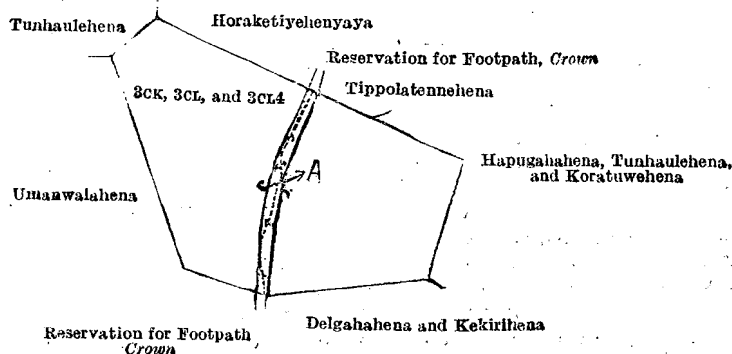
Lot.	Name of Land.	Extent, A. R. P.
3CK	Kitulwitiyalahena	5 3 9½
3CL	do.	5 0 3
3CL4	do.	0 0 1
		10 3 13½

and bounded as follows: on the north by Horaketiyeheyaya sold to Tennakoon Jayasundera Mudiyansele Kiri Mudiyanse and others under the Waste Lands Ordinances, reservation for footpath to be declared the property of the Crown under the Waste Lands Ordinances, Tippolatennehena sold to Baddege Badde Naide and others under the Waste Lands Ordinances, Hapugahahena, Tunhaulehena and Koratuwehena sold to Jayasundera Mudiyansele Tikiri Banda and others under the Waste Lands Ordinances; on the east by Hapugahahena, Tunhaulehena and Koratuwehena sold to Jayasundera Mudiyansele Tikiri Banda and others under the Waste Lands Ordinances; on the south by Delgahahena and Kekirihena sold to Tennakoon Jayasundera Mudiyansele Kiri Mudiyanse and others under the Waste Lands Ordinances, reservation for footpath to be declared the property of the Crown under the Waste Lands Ordinances, Umanwalahena sold to Jayasundera Mudiyansele Tikiri Banda and others under the Waste Lands Ordinances; on the west by Umanwalahena sold to Jayasundera Mudiyansele Tikiri Banda and others under the Waste Lands Ordinances, Tunhaulehena sold to Baddege Badde Naide and others under the Waste Lands Ordinances.

NOTE.—The following lots lying within the above-mentioned boundaries are excluded from this order, and their aggregate acreage of 20½ perches is not included in the acreage of 10 acres 3 roods and 13½ perches given above:—

Block survey preliminary plan 25.

Lot.	Name of Land.	Extent, A. R. P.	Lot.	Name of Land.	Extent, A. R. P.
3CL1	Reservation for footpath	0 0 5	3CK2	Reservation for footpath	0 0 5½
3CL2	do.	0 0 4½	3CK3	do.	0 0 1
3CL3	do.	0 0 0½			
3CK1	do.	0 0 4			0 0 20½



Surveyor-General's Office,
Colombo, January 16, 1920.

Scale of 8 Chains to an Inch.

H. P. HARRISON,
for Acting Surveyor-General.

H. O. Fox,
Special Officer.

March 11, 1920.

Ratnapura S. O. No. 468.

Order under Section 4, Sub-section (1), of "The Waste Lands Ordinances of 1897, 1899, 1900, and 1903."

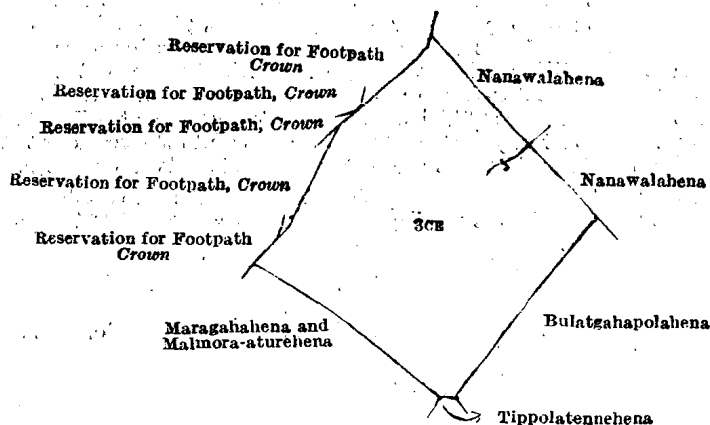
In the matter of the land commonly called or known as Peella-addarahena, situate in the village of Endana, in the Pannil pattu of the Atakalan korale of the Ratnapura District, in the Province of Sabaragamuwa, and of "The Waste Lands Ordinances of 1897, 1899, 1900, and 1903."

WHEREAS in pursuance of section 1 of the said Ordinances it was duly declared and notified on the 13th day of December, 1912, that if no claim to the land commonly called or known as Peella-addarahena, situate in the village of Endana, in the Pannil pattu of the Atakalan korale of the Ratnapura District, in the Province of Sabaragamuwa, containing in extent 11 acres 1 rood and 11 perches, and shown as lot 3CE in block survey preliminary plan 25, and in the annexed diagram, was made to Howard Orme Fox, Special Officer appointed under section 28 of the said Ordinances, within the period of three months from the date specified in the said notice, such land would be declared the property of the Crown, and dealt with on account of the Crown (*vide* Notice No. 4,673):

And whereas (1) Baddege Badde Naide, (2) Tennakoon Jayasundera Mudiyanse, (3) Jayasundera Mudiyanse Talagahapitiye Dingiri Banda, (4) Jayasundera Mudiyanse Talagahapitiye Madduma Banda, and (5) Wellakkattoo Mudiyanse Podi Bandara Mahatmaya made claim thereto; and I, Howard Orme Fox, Special Officer appointed under section 28 of the said Ordinances, made due inquiry into such claim, and whereas the said claimants and I, with the consent of His Excellency the Governor, came to two agreements in writing dated the 6th day of December, 1917, and the 9th day of December, 1917, concerning the said land, under section 4, sub-section (1), of the said Ordinances, whereby it was agreed that the said claimants should be declared in the following shares, viz., $\frac{1}{4}$ to the said Baddege Badde Naide, $\frac{1}{4}$ to the said Tennakoon Jayasundera Mudiyanse Kiri Mudiyanse, $\frac{1}{4}$ to each of the said Jayasundera Mudiyanse Talagahapitiye Dingiri Banda and ditto Madduma Banda, and $\frac{1}{4}$ to the said Wellakkattoo Mudiyanse Podi Bandara Mahatmaya, the purchasers of the said land upon payment on or before the 30th day of April, 1918, to the Government Agent, at Ratnapura, or to the Settlement Officer, of a sum of Rupees Seventy-three only (Rs. 73), as the purchase amount of the said land, and whereas the said amount has been duly paid by the said claimants, they are hereby, in pursuance of the agreements afore-mentioned, declared to be the purchasers in the following shares, viz., $\frac{1}{4}$ to the said Baddege Badde Naide, $\frac{1}{4}$ to the said Tennakoon Jayasundera Mudiyanse Kiri Mudiyanse, $\frac{1}{4}$ to each of the said Jayasundera Mudiyanse Talagahapitiye Dingiri Banda and ditto Madduma Banda, and $\frac{1}{4}$ to the said Wellakkattoo Mudiyanse Podi Bandara Mahatmaya of the said land, as more fully described herein below.

Description of the Land referred to.

The land commonly called or known as Peella-addarahena, situated in the village of Endana, in the Pannil pattu of the Atakalan korale of the Ratnapura District, in the Province of Sabaragamuwa, containing in extent 11 acres 1 rood and 11 perches, shown as lot 30E in block survey preliminary plan 25 and in the annexed diagram, and bounded as follows: on the north by reservation for footpath to be declared the property of the Crown under the Waste Lands Ordinances, Nanawalahena sold to Jayasundera Mudiyanse Talagahapitiye Dingiri Banda and others under the Waste Lands Ordinances; on the east by Nanawalahena sold to Jayasundera Mudiyanse Talagahapitiye Dingiri Banda and others under the Waste Lands Ordinances; Bulatgahapolahena sold to Ekneligoda Molamure Kumarihamy under the Waste Lands Ordinances; on the south by Tippolatennehena sold to Baddege Badde Naide and others under the Waste Lands Ordinances, Maragahahena and Malmora-aturehena sold to Baddege Badde Naide and others under the Waste Lands Ordinances; on the west by reservation for footpath decreed to be the property of the Crown in reference case No. 2,414, reservation for footpath to be declared the property of the Crown under the Waste Lands Ordinances, reservation for footpath decreed to be the property of the Crown in reference case No. 2,414, reservation for footpath to be declared the property of the Crown under the Waste Lands Ordinances.



Surveyor-General's Office,
Colombo, January 16, 1920.

Scale of 8 Chains to an Inch.

H. P. HARRISON,
for Acting Surveyor-General.

March 11, 1920.

H. O. FOX,
Special Officer.

Ratnapura S. O. No. 469.

Order under Section 4, Sub-section (1), of "The Waste Lands Ordinances of 1897, 1899, 1900, and 1903."

In the matter of the land commonly called or known as Batadombagahallehena, situate in the village of Endana, in the Pannil pattu of the Atakalan korale of the Ratnapura District, in the Province of Sabaragamuwa, and of "The Waste Lands Ordinances of 1897, 1899, 1900, and 1903."

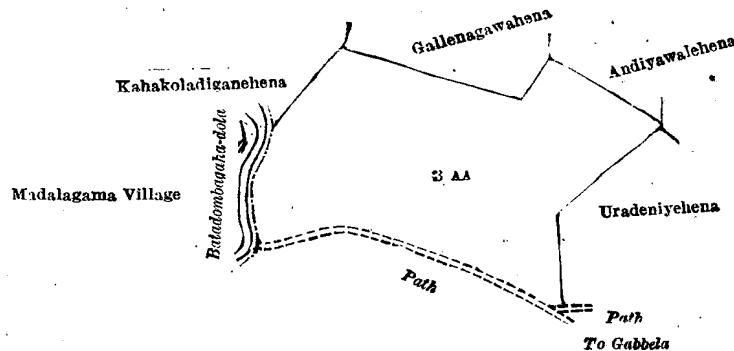
WHEREAS in pursuance of section 1 of the said Ordinances it was duly declared and notified on the 13th day of December, 1912, that if no claim to the land commonly called or known as Batadombagahallehena, situate in the village of Endana, in the Pannil pattu of the Atakalan korale of the Ratnapura District, in the Province of Sabaragamuwa, containing in extent 11 acres 2 roods and 10 perches, and shown as lot 3AA in block survey preliminary plan 25 and in the annexed diagram was made to Howard Orme Fox, Special Officer appointed under section 28 of the said Ordinances, within the period of three months from the date specified in the said notice, such land would be declared the property of the Crown, and dealt with on account of the Crown (*vide* Notice No. 4,673):

And whereas (1) Jayasundera Mudiyanse Wijehamy, (2) ditto Rammenike, (3) ditto Punchi Menike, (4) ditto Kalu Mudiyanse, (5) ditto Dingiri Mahatmaya, (6) ditto Dingiri Menike, (7) ditto Lamahami (minor), (8) ditto Loku Appahamy, (9) ditto Dingiri Mudiyanse, (10) ditto Loku Menike, (11) ditto Kiri Menike, (12) ditto Loku Mahatmaya *alias* Loku Banda (minor), (13) ditto Rammenike (minor), (14) ditto Dingiri Menike (minor), (15) ditto Dingiri Mahatmaya *alias* Kiri Banda (minor), made claim thereto; and I, Howard Orme Fox, the aforesaid Special Officer, made due inquiry into such claim, and with the consent of His Excellency the Governor came to three agreements in writing (a) with the said 1st, 2nd, 4th, 5th, 6th, 8th, 9th, 10th, and the said 11th claimant for himself and as duly appointed representative of the said 12th to 15th claimants (minors), on the 31st day of October, 1917, (b) with the said 3rd claimant on the 7th day of December, 1917, and (c) with the said 4th claimant as duly appointed representative of the said 7th claimant (minor) on the 12th day of February, 1918, concerning the said land, under section 4, sub-section (1), of the said Ordinances, whereby it was agreed that the said claimants should be declared, in the proportion of $\frac{1}{4}$ to the said 1st claimant, $\frac{1}{15}$ to each of the said 2nd to 5th claimants, $\frac{1}{30}$ to each of the said 6th and 7th claimants, $\frac{1}{12}$ to each of the said 8th, 9th, and 11th claimants, and $\frac{1}{60}$ to each of the said 10th and 12th to 15th claimants, the purchasers of the said land, upon payment on or before

the 30th day of April, 1918, to the Government Agent, at Ratnapura, or to the Settlement Officer, of a sum of Rupees One hundred and Thirty-five only (Rs. 135), as the purchase amount of the said land, and whereas the said amount has been duly paid the said claimants are hereby, in pursuance of the agreements afore-mentioned, declared to be the purchasers, in the above-mentioned proportions, of the said land, as more fully described herein below.

Description of the Land referred to.

The land commonly called or known as Batadombagahallehena, situated in the village of Endana, in the Pannil pattu of the Atakalan korale of the Ratnapura District, in the Province of Sabaragamuwa, containing in extent 11 acres 2 roods and 10 perches, and shown as lot 3AA in block survey preliminary plan 25 and in the annexed diagram; and bounded as follows: on the north by Gallenagawahena sold to Jayasundera Mudiyansele Tikiri Banda and others under the Waste Lands Ordinances, Andiyawalehena sold to Baddege Badde Naide, and others under the Waste Lands Ordinances; on the east by Uradeniyehena sold to Jayasundera Mudiyansele Wijehamy and others under the Waste Lands Ordinances; on the south by a path; on the west by the village limit of Madalagama (the Batadombagaha-dola), Kahakoladiganehena sold to Alensuhenayalage Singa Henaya under the Waste Lands Ordinances.



Surveyor-General's Office,
Colombo, November 20, 1918.

Scale of 8 Chains to an Inch.

C. R. LUNDIE,
for Surveyor-General.

March 11, 1920.

H. O. FOX,
Special Officer.

Ratnapura S. O. No. 470.

Order under Section 4, Sub-section (1), of "The Waste Lands Ordinances of 1897, 1899, 1900, and 1903."

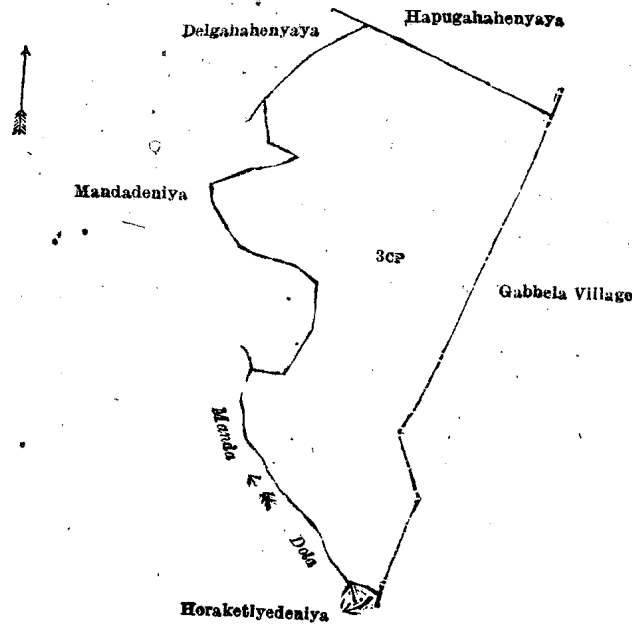
In the matter of the land commonly called or known as Mandadeniyehena, situate in the village of Endana, in the Pannil pattu of the Atakalan korale of the Ratnapura District, in the Province of Sabaragamuwa, and of "The Waste Lands Ordinances of 1897, 1899, 1900, and 1903."

WHEREAS in pursuance of section 1 of the said Ordinances it was duly declared and notified on the 13th day of December, 1912, that if no claim to the land commonly called or known as Mandadeniyehena, situate in the village of Endana, in the Pannil pattu of the Atakalan korale of the Ratnapura District, in the Province of Sabaragamuwa, containing in extent 17 acres 1 rood and 6 perches, and shown as lot 3CP in block survey preliminary plan 25 and in the annexed diagram, was made to Howard Orme Fox, Special Officer appointed under section 28 of the said Ordinances, within the period of three months from the date specified in the said notice, such land would be declared the property of the Crown, and dealt with on account of the Crown (*vide* Notice No. 4,673):

And whereas (1) Baddege Badde Naide, (2) Tennakoon Jayasundera Mudiyansele Kiri Mudiyanse, (3) Baddege Ran Naide, (4) Pahalagedera Manannalaye Badapissa, (5) Jayasundera Mudiyansele Talagahapitiya Dingiri Banda, and (6) ditto Madduma Banda made claim thereto, and I, Howard Orme Fox, the aforesaid Special Officer, made due inquiry into such claim, and whereas the said claimants and I, with the consent of His Excellency the Governor, came to an agreement in writing dated the 6th day of December, 1917, concerning the said land, under section 4, sub-section (1), of the said Ordinances, whereby it was agreed that the said claimants should be declared, in the proportion of $\frac{1}{4}$ to the said 2nd claimant, $\frac{3}{16}$ to each of the said 3rd and 4th claimants, and $\frac{2}{16}$ to each of the said 1st, 5th, and 6th claimants, the purchasers of the said land, upon payment on or before the 30th day of April, 1918, to the Government Agent at Ratnapura, or to the Settlement Officer, of a sum of Rupees One hundred and Sixty-four and Cents Eighty only (Rs. 164.80), as the purchase amount of the said land, and whereas the said amount has been duly paid by the said claimants, they are hereby, in pursuance of the agreement afore-mentioned, declared to be the purchasers in the above-mentioned proportions of the said land, as more fully described herein below.

Description of the Land referred to.

The land commonly called or known as Mandadeniyehena, situated in the village of Endana, in the Pannil pattu of the Atakalan korale of the Ratnapura District, in the Province of Sabaragamuwa, containing in extent 17 acres 1 rood and 6 perches and shown as lot 3CP in block survey preliminary plan 25, and in the annexed diagram, and bounded as follows: on the north by Delgahahenyaya sold to Tennakoon Jayasundera Mudiyansele Kiri Mudiyanse and others under the Waste Lands Ordinances, Hapugahahenyaya sold to Jayasundera Mudiyansele Tikiri Banda and others under the Waste Lands Ordinances; on the east by the village limit of Gabbela; on the south by Horaketiyyedeniya (private), the Manda-dola; on the west by the Manda-dola, Mandadeniya (private); Delgahahenyaya sold to Tennakoon Jayasundera Mudiyansele Kiri Mudiyanse and others under the Waste Lands Ordinances.



Surveyor-General's Office,
Colombo, November 20, 1918.

Scale of 8 Chains to an Inch.

C. R. LUNDIE,
for Surveyor-General.

March 11, 1920.

H. O. Fox,
Special Officer.

Ratnapura S. O. No. 471.

Order under Section 4, Sub-section (1), of "The Waste Lands Ordinances of 1897, 1899, 1900, and 1903."

In the matter of the lands commonly called or known as Meegahakoratuwehena, Kendamandiyehena, &c., situate in the village of Endana, in the Pannil pattu of the Atakalan korale of the Ratnapura District, in the Province of Sabaragamuwa, and of "The Waste Lands Ordinances of 1897, 1899, 1900, and 1903."

WHEREAS in pursuance of section 1 of the said Ordinances it was duly declared and notified on the 13th day of December, 1912, that if no claim to the lands commonly called or known as Meegahakoratuwehena, Kendamandiyehena, &c., situate in the village of Endana in the Pannil pattu of the Atakalan korale of the Ratnapura District, in the Province of Sabaragamuwa, containing in extent 20 acres 3 roods and 34 perches, and shown as lots 13U and 13W in block survey preliminary plan 25 and in the annexed diagram, was made to Howard Orme Fox, Special Officer appointed under section 28 of the said Ordinances, within the period of three months from the date specified in the said notice, such lands would be declared the property of the Crown, and dealt with on account of the Crown (*vide* Notice No. 4,673):

And whereas (1) Baddege Badde Naide, (2) Tennakoon Jayasundera Mudiyanse Kiri Mudiyanse, (3) Baddege Ran Naide, (4) Pahalagedera Manannalaye Badapissa, (5) Jayasundera Mudiyanse Talagahapitiye Dingiri Banda, and (6) Jayasundera Mudiyanse Talagahapitiye Madduma Banda made claim thereto, and I, Howard Orme Fox, the aforesaid Special Officer, made due inquiry into such claim, and whereas the said claimants and I, with the consent of His Excellency the Governor, came to three agreements in writing all dated the 31st day of October, 1917, concerning the said lands, under section 4, sub-section (1), of the said Ordinances, whereby it was agreed that the said claimants should be declared, in the proportion of $\frac{1}{8}$ to each of the said 1st, 5th, and 6th claimants, $\frac{1}{4}$ to the said 2nd claimant, and $\frac{3}{16}$ to each of the said 3rd and 4th claimants, the purchasers of the said lands upon payment on or before the 30th day of April, 1918, to the Government Agent at Ratnapura or to the Settlement Officer of (a) Rupees Eighty (Rs. 80), (b) Rupees Seventy-two (Rs. 72), (c) Rupees Forty-eight (Rs. 48) only, as the purchase amounts of the said lands, and whereas the said amounts have been duly paid by the said claimants, they are hereby, in pursuance of the agreements afore-mentioned, declared to be the purchasers in the above-mentioned proportions of the said lands, as more fully described herein below.

Description of the Lands referred to.

The following lots situated in the village of Endana, in the Pannil pattu of the Atakalan korale of the Ratnapura District, in the Province of Sabaragamuwa, as described in the annexed diagram:—

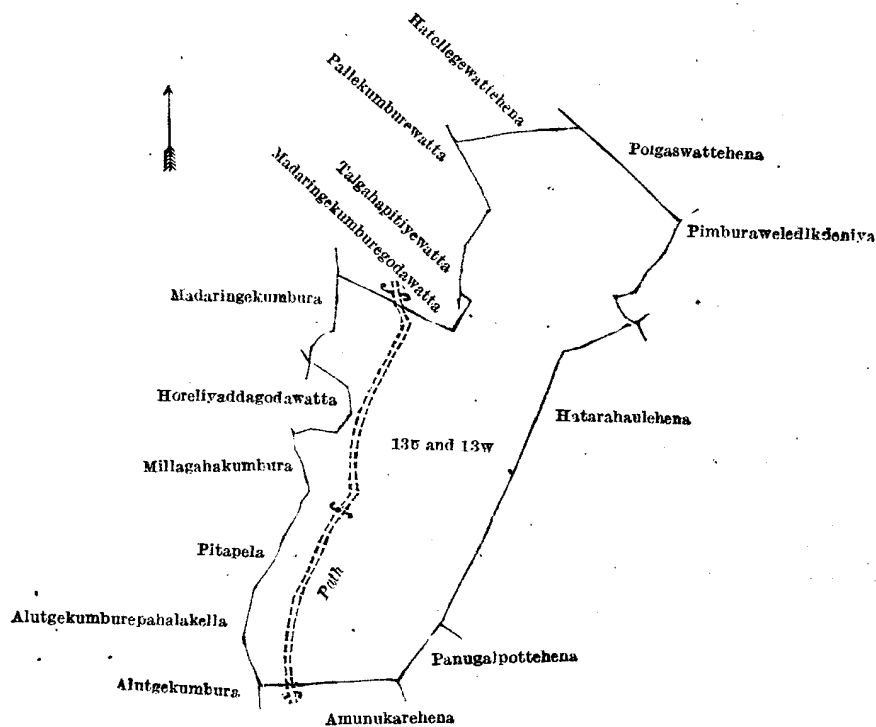
Block survey preliminary plan 25.

Lot.	Name of Land.	Extent, A. R. P.
13U ..	Meegahakoratuwehena, Kendamandiyehena, Millagahakumburegodahena	.. 17 0 30
13W ..	Kendamandiyehena, Millagahakumburegodahena	.. 3 3 4

(Exclusive of the path passing through the lands.)

20 3 34

and bounded as follows: on the north by Hatellegewattehena (private), Polgaswattehena (private); on the east by Polgaswattehena (private), Pimburaweledikdeniya (private), Hatarahaulehena sold under the Waste Lands Ordinances to Jayasundera Mudiyanse Punchi Banda and others, Panugalpottihena sold under the Waste Lands Ordinances to Ranatunga Arachchilage Ratranhamy; on the south by Amunukarehena declared to be the property of Baddege Badde Naide and others under the Waste Lands Ordinances; on the west by Alutgekumbura claimed by Tennakoon Jayasundera Mudiyanse Kiri Mudiyanse, Alutgekumbura Pahalakella claimed by J. M. Wijehamy, Pitapela claimed by ditto, Millagahakumbura claimed by Jayasundera Mudiyanse Kiri Banda and others, Horeliyaddagodawatta claimed by T. J. M. Kiri Mudiyanse and others, Madaringekumbura claimed by Jayasundera Mudiyanse Kiri Banda and others, Madiringekumburegodawatta claimed by Tennakoon Jayasundera Mudiyanse Kiri Mudiyanse and others, Talgahapitiyawatta claimed by T. J. M. Kiri Mudiyanse, Pallekumburewatta claimed by Jayasundera Mudiyanse Punchi Banda and others.



Surveyor-General's Office,
Colombo, November 20, 1918.

Scale of 8 Chains to an Inch.

C. R. LUNDIE,
for Surveyor-General.

H. O. Fox,
Special Officer.

March 11, 1920.

Ratnapura S. O. No. 472.

Order under Section 4, Sub-section (1), of "The Waste Lands Ordinances of 1897, 1899, 1900, and 1903."

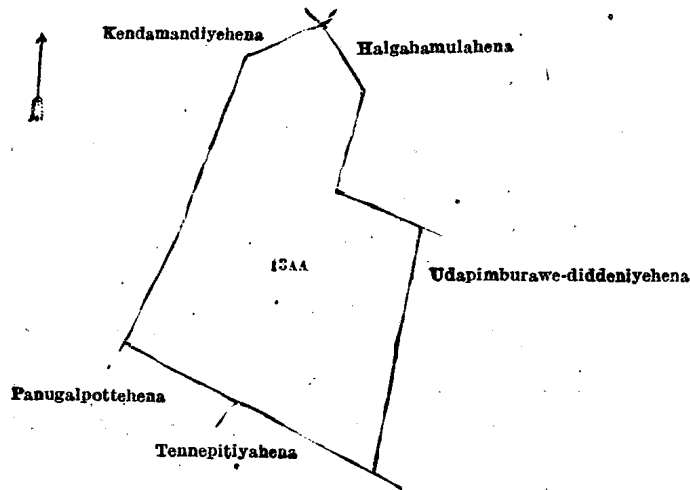
In the matter of the land commonly called or known as Hatarahaulihena, situate in the village of Endana in the Pannil pattu of the Atakalan korale of the Ratnapura District, in the Province of Sabaragamuwa, and of "The Waste Lands Ordinances of 1897, 1899, 1900, and 1903."

WHEREAS in pursuance of section 1 of the said Ordinances it was duly declared and notified on the 13th day of December, 1912, that if no claim to the land commonly called or known as Hatarahaulihena, situate in the village of Endana in the Pannil pattu of the Atakalan korale of the Ratnapura District, in the Province of Sabaragamuwa, containing in extent 13 acres 2 roods and 2 perches, and shown as lot 13AA in block survey preliminary plan 25, and in the annexed diagram, was made to Howard Orme Fox, Special Officer appointed under section 28 of the said Ordinances, within the period of three months from the date specified in the said notice, such land would be declared the property of the Crown, and dealt with on account of the Crown (*vide* Notice No. 4,673):

And whereas (1) Jayasundera Mudiyansele Punchi Banda, (2) ditto Loku Kumarihamy (minor), (3) ditto Selawati Kumarihamy (minor), and (4) Palleperuwe Dissanayaka Muddyanselage Heen Kumarihamy made claim thereto, and I, Howard Orme Fox, Special Officer appointed under section 28 of the said Ordinances, made due inquiry into such claim, and with the consent of His Excellency the Governor, came to two agreements in writing, (a) with the said 1st claimant for himself and as duly appointed representative of the said 2nd and 3rd claimants (minors), on the 7th day of December, 1917, and (b) with the said 4th claimant on the 8th day of December, 1917, concerning the said land, under section 4, sub-section (1), of the said Ordinances, whereby it was agreed that the said 1st, 2nd, and 3rd claimants should be declared the purchasers of the said land upon payment on or before the 30th day of April, 1918, to the Government Agent at Ratnapura or to the Settlement Officer, of a sum of Rupees One hundred and Eighty-five only (Rs. 185), as the purchase amount of the said land, and whereas the said amount has been duly paid, the said 1st, 2nd, and 3rd claimants are hereby, in pursuance of the agreements afore-mentioned, declared to be the purchasers of the said land, as more fully described herein below.

Description of the Land referred to:

The land commonly called or known as Hatarahaulihena, situated in the village of Endana in the Pannil pattu of the Atakalan korale of the Ratnapura District, in the Province of Sabaragamuwa, containing in extent 13 acres 2 roods and 2 perches, and shown as lot 13AA in block survey preliminary plan 25, and in the annexed diagram and bounded as follows: on the north by Kendamandiyehena sold to Baddege Badde Naide and others under the Waste Lands Ordinances, Halgahamulahena sold to Jayasundera Mudiyansele Wijehamy and another under the Waste Lands Ordinances; on the east by Udapimburawediddeniyehena sold to Jayasundera Mudiyansele Tikiri Banda and others under the Waste Lands Ordinances; on the south by Tennepitihahena sold to Jayasundera Mudiyansele Wijehamy under the Waste Lands Ordinances, Panugalpottihena sold to Ranatunga Arachchilage Rattranhamy under the Waste Lands Ordinances; on the west by Kendamandiyehena sold to Baddege Badde Naide and others under the Waste Lands Ordinances.



Surveyor-General's Office,
Colombo, November 20, 1918.

Scale of 8 Chains to an Inch.

C. R. LUNDIE,
for Surveyor-General.

March 11, 1920.

H. O. Fox,
Special Officer.

Ratnapura S. O. No. 473.

Order under Section 4, Sub-section (1), of "The Waste Lands Ordinances of 1897, 1899, 1900, and 1903."

In the matter of the lands commonly called or known as Galapallegulanehena, situate in the village of Endana in the Pannil pattu of the Atakalan korale of the Ratnapura District, in the Province of Sabaragamuwa, and of "The Waste Lands Ordinances of 1897, 1899, 1900, and 1903."

WHEREAS in pursuance of section 1 of the said Ordinances it was duly declared and notified on the 13th day of December, 1912, that if no claim to the lands commonly called or known as Galapallegulanehena, situate in the village of Endana in the Pannil pattu of the Atakalan korale of the Ratnapura District, in the Province of Sabaragamuwa, containing in extent 22 acres 2 roods and 29½ perches, and shown as lots 3AT and 3AU in block survey preliminary plan 25, and in the annexed diagram, was made to Howard Orme Fox, Special Officer appointed under section 28 of the said Ordinances, within the period of three months from the date specified in the said notice, such lands would be declared the property of the Crown, and dealt with on account of the Crown (*vide* Notice No. 4,673):

And whereas Egbert Arthur Elapata made claim thereto, and I, Howard Orme Fox, Special Officer appointed under section 28 of the said Ordinances, made due inquiry into such claim, and whereas the said claimant and I, with the consent of His Excellency the Governor, came to an agreement in writing dated the 30th day of October, 1917, concerning the said lands, under section 4, sub-section (1), of the said Ordinances, whereby it was agreed that the said claimant should be declared the purchaser of the said lands, upon payment on or before the 30th day of January, 1918, to the Government Agent at Ratnapura or to the Settlement Officer, of a sum of Rupees Two hundred and Seventy-three only (Rs. 273), as the purchase amount of the said lands, and whereas the said amount has been duly paid by the said claimant, he is hereby, in pursuance of the agreement afore-mentioned, declared to be the purchaser of the said lands, as more fully described herein below.

Description of the Lands referred to.

The following lots situated in the village of Endana, in the Pannil pattu of the Atakalan korale of the Ratnapura District, in the Province of Sabaragamuwa, as described in the annexed diagram:—

Block survey preliminary plan 25.

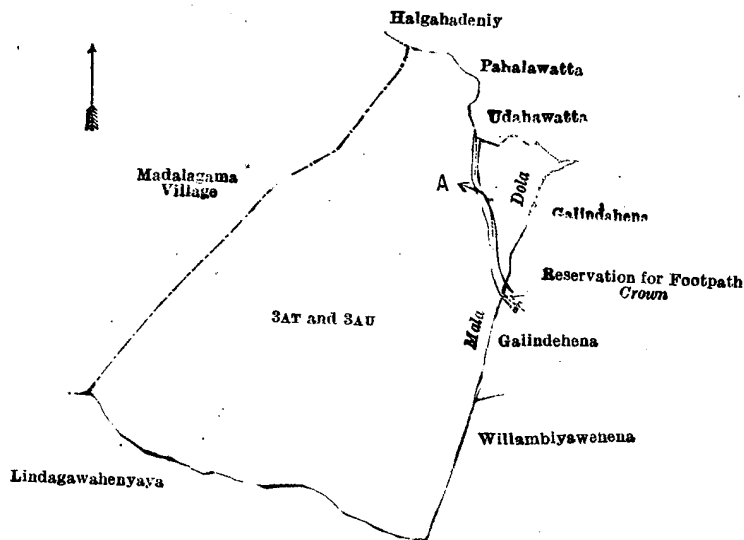
Lot.	Name of Land.	Extent, A. R. P.
3AT ..	Galapallegulanehena	1 0 25½
3AU ..	Do.	21 2 4
		<hr/>
		22 2 29½

and bounded as follows: on the north by the village limit of Madalagama, Halgahadeniya claimed by Elapata Ratemahatmaya, Pahalawatta claimed by Elapata Ratemahatmaya, Udahawatta claimed by Elapata Ratemahatmaya; on the east by Galindahena sold to Baddege Badde Naide and others under the Waste Lands Ordinances, reservation for footpath to be declared the property of the Crown under the Waste Lands Ordinances, Galindehena sold to Baddege Badde Naide and others under the Waste Lands Ordinances, Willambiyehena sold to Jayasundera Mudiyansele Wijehamy and another under the Waste Lands Ordinances; on the south by Lindagawahenyaya sold to Samarasinha Arachchilage Siriwardanahamy and others under the Waste Lands Ordinances; on the west by the village limit of Madalagama.

NOTE.—The following lots lying within the above-mentioned boundaries are excluded from this order and their aggregate acreage of 15½ perches is not included in the acreage of 22 acres 2 roods and 29½ perches given above:—

Block survey preliminary plan 25.

Lot.	Name of Land.	Extent, A. R. P.	Lot.	Name of Land.	Extent, A. R. P.
A 3AT1 ..	Reservation for footpath	0 0 4	A 3AU1 ..	Reservation for footpath	0 0 6
A 3AT2 ..	Do.	0 0 4½			<hr/>
A 3AT3 ..	Do.	0 0 1			0 0 15½



Surveyor-General's Office,
Colombo, January 16, 1920.

Scale of 8 Chains to an Inch.

H. P. HARRISON,
for Acting Surveyor-General.

March 11, 1920.

H. O. FOX,
Special Officer.

Ratnapura S. O No. 474.

Order under Section 4, Sub-section (1), of "The Waste Lands Ordinances of 1897, 1899, 1900, and 1903."

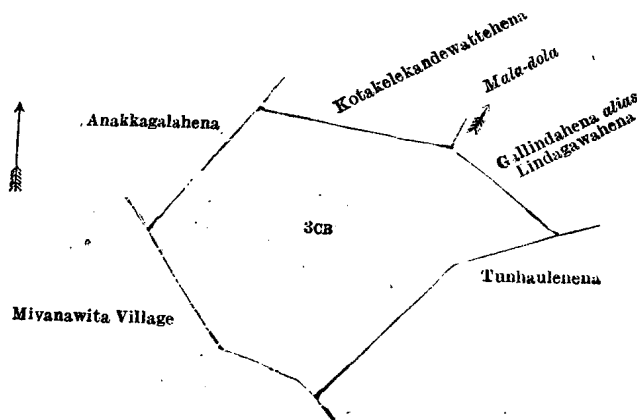
In the matter of the land commonly called or known as Ulpotehena, situate in the village of Endana, in the Pannil pattu of the Atakalan korale of the Ratnapura District, in the Province of Sabaragamuwa, and of "The Waste Lands Ordinances of 1897, 1899, 1900, and 1903."

WHEREAS in pursuance of section 1 of the said Ordinances it was duly declared and notified on the 13th day of December, 1912, that if no claim to the land commonly called or known as Ulpotehena, situate in the village of Endana, in the Pannil pattu of the Atakalan korale of the Ratnapura District, in the Province of Sabaragamuwa, containing in extent 11 acres 2 roods and 7 perches, and shown as lot 3CB in block survey preliminary plan 25 and in the annexed diagram, was made to Howard Orme Fox, Special Officer appointed under section 28 of the said Ordinances, within the period of three months from the date specified in the said notice, such land would be declared the property of the Crown, and dealt with on account of the Crown (*vide* Notice No. 4,673):

And whereas (1) Jayasundera Mudiyanse Wijekamy, (2) ditto Rammenika, (3) ditto Punchi Menika, (4) ditto Kalu Mudiyanse, (5) ditto Dingiri Mahatmaya, (6) ditto Dingiri Menika, (7) ditto Lamahami (minor), (8) ditto Loku Appuhamy, (9) ditto Dingiri Mudiyanse, (10) ditto Loku Menike, (11) ditto Kiri Menike, (12) ditto Loku Mahatmaya *alias* Loku Banda (minor), (13) ditto Ram Menike (minor), (14) ditto Dingiri Menike (minor), and (15) ditto Dingiri Mahatmaya *alias* Kiri Banda (minor) made claim thereto, and I, Howard Orme Fox, the aforesaid Special Officer, made due inquiry into such claim, and with the consent of His Excellency the Governor, came to three agreements in writing (a) with the said 1st, 2nd, 4th, 5th, 6th, 8th, 9th, 10th, claimants, and the said 11th claimant for himself and as duly appointed representative of the said 12th to 15th claimants (minors), on the 31st day of October 1917, (b) with the said 3rd claimant on the 7th day of December, 1917, and (c) with the said 4th claimant, as duly appointed representative of the said 7th claimant (minor), on the 12th day of February, 1918, concerning the said land under section 4, sub-section (1) of the said Ordinances, whereby it was agreed that the said claimants should be declared in the proportion of $\frac{1}{3}$ to the said 1st claimant, $\frac{1}{15}$ to each of the said 2nd to 5th claimants, $\frac{1}{30}$ to each of the said 6th and 7th claimants, $\frac{1}{12}$ to each of the said 8th, 9th, and 11th claimants, and $\frac{1}{60}$ to each of the said 10th and 12th to 15th claimants, the purchasers of the said land, upon payment on or before the 30th day of April, 1918, to the Government Agent at Ratnapura, or to the Settlement Officer, of a sum of Rupees One hundred and Thirteen and Cents Forty only (Rs. 113.40), as the purchase amount of the said land, and whereas the said amount has been duly paid, the said claimants are hereby, in pursuance of the agreements afore-mentioned, declared to be the purchasers in the above-mentioned proportions of the said land, as more fully described herein below.

Description of the Land referred to.

The land commonly called or known as Ulpotehena, situated in the village of Endana, in the Pannil pattu of the Atakalan korale of the Ratnapura District, in the Province of Sabaragamuwa, containing in extent 11 acres 2 roods and 7 perches, and shown as lot 3CB in block survey preliminary plan 25 and in the annexed diagram, and bounded as follows: on the north by Kotakelekandewatthena sold to Baddege Badde Naide and others under the Waste Lands Ordinances, a mala-dola, Gallindahena *alias* Lindagawahena sold to Jayasundera Mudiyanse Wijekamy and another under the Waste Lands Ordinances; on the east by Tunhaulehena sold to Baddege Badde Naide and others under the Waste Lands Ordinances; on the south by Tunhaulehena sold to Baddege Badde Naide and others under the Waste Lands Ordinances, the village limit of Miyanawita; on the west by the village limit of Miyanawita, Anakkagalaha sold to Baddege Badde Naide and others under the Waste Lands Ordinances.



Surveyor-General's Office,
Colombo, November 20, 1918.

Scale of 8 Chains to an Inch.

C. R. LUNDIE,
for Surveyor-General.

March 11, 1920.

H. O. FOX,
Special Officer.

Ratnapura S. O. No. 475.

Order under Section 4, Sub-section (1), of "The Waste Lands Ordinances of 1897, 1899, 1900, and 1903."

In the matter of the land commonly called or known as Hapugahahena, Tunhaulenena, Koratuwehena, situate in the village of Endana, in the Pannil pattu of the Atakalan korale of the Ratnapura District, in the Province of Sabaragamuwa, and of "The Waste Lands Ordinances of 1897, 1899, 1900, and 1903."

WHEREAS in pursuance of section 1 of the said Ordinances it was duly declared and notified on the 13th day of December, 1912, that if no claim to the land commonly called or known as Hapugahahena, Tunhaulenena, Koratuwehena, situate in the village of Endana, in the Pannil pattu of the Atakalan korale of the Ratnapura District, in the Province of Sabaragamuwa, containing in extent 28 acres 3 roods and 19 perches, and shown as lot 3CB in block survey preliminary plan 25 and in the annexed diagram, was made to Howard Orme Fox, Special Officer appointed under section 28 of the said Ordinances, within the period of three months from the date specified in the said notice, such land would be declared the property of the Crown, and dealt with on account of the Crown (*vide* Notice No. 4,673):

And whereas (1) Jayasundera Mudiyanseelage Tikiri Banda, (2) ditto Punchi Banda, (3) ditto Punchi Banda, (4) ditto Loku Kumarihamy (minor), (5) ditto Selawati Kumarihamy (minor), and (6) Paliperuwe Dissanayake Mudiyanseelage Heen Kumarihamy made claim thereto, and I, Howard Orme Fox, the aforesaid Special Officer made due inquiry into such claim and with the consent of His Excellency the Governor came to two agreements in writing (a) with the said 1st and 2nd claimants and the said 3rd claimant for himself and as duly appointed representative of the said 4th and 5th claimants (minors) on the 6th day of December, 1917, and (b) with the said 6th claimant on the 8th day of December, 1917, concerning the said land, under section 4, sub-section (1), of the said Ordinances, whereby it was agreed that the said 1st to 5th claimants should be declared the purchasers of the said land, in the proportion of $\frac{1}{3}$ to each of the said 1st and 2nd claimants and $\frac{1}{3}$ to the said 3rd, 4th, and 5th claimants together, upon payment on or before the 30th day of April, 1918, to the Government Agent at Ratnapura or to the Settlement Officer, of a sum of Rupees Two hundred and Ninety-six only (Rs. 296), as the purchase amount of the said land, and whereas the said amount has been duly paid, the said 1st to 5th claimants are hereby, in pursuance of the agreements aforesaid mentioned, declared to be the purchasers, in the above-mentioned proportions, of the said land, as more fully described herein below.

Description of the Land referred to.

The land commonly called or known as Hapugahahena, Tunhaulenena, Koratuwehena, situated in the village of Endana, in the Pannil pattu of the Atakalan korale of the Ratnapura District, in the Province of Sabaragamuwa, containing in extent 28 acres 3 roods and 19 perches, and shown as lot 3CB in block survey preliminary plan 25 and in the annexed diagram, and bounded as follows: on the north by Tippolatennehena sold to Baddege Badde Naide and others under the Waste Lands Ordinances, Bulugahapolahena sold to Eknelligoda Molamure Kumarihamy under the Waste Lands Ordinances, the Tembilideniyedola; on the east by Arambehena sold to Jayasundera Mudiyanseelage Wijehamy and others under the Waste Lands Ordinances, Hompoladeniyehena sold to Baddege Badde Naide and others under the Waste Lands Ordinances, the village limit of Gabbela; on the south by Mandadeniyehena sold to Baddage Badde Naide and others under the Waste Lands Ordinances; Delgahahenyaya sold to Tennakoon Jayasundera Mudiyanseelage, Kiri Mudiyanse and others under the Waste Lands Ordinances; on the west by Kitulwitiyalahena sold to Baddege Badde Naide and others under the Waste Lands Ordinances.

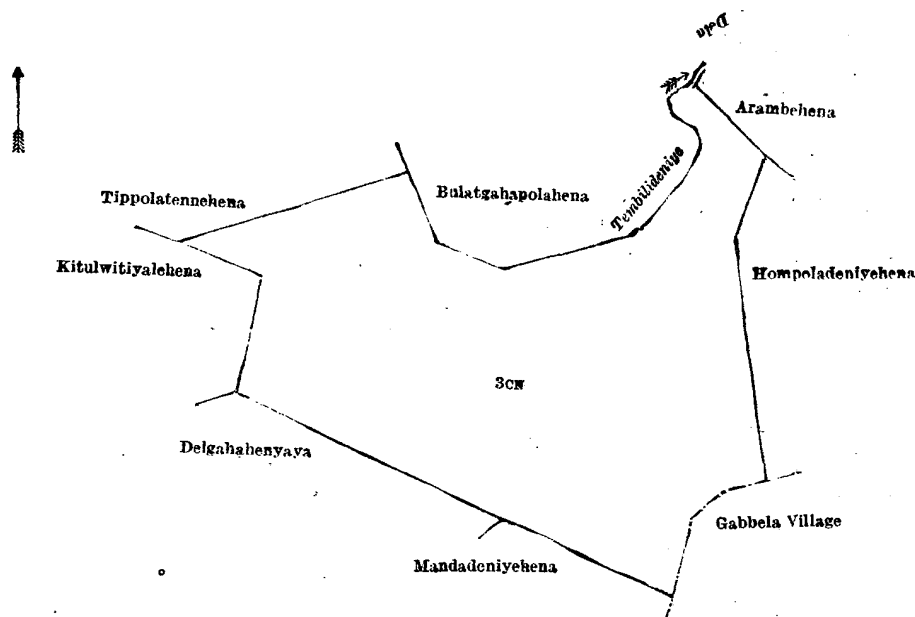
[For Diagram see page 1121.]

Ratnapura S. O. No. 476.

Order under Section 4, Sub-section (1), of "The Waste Lands Ordinances of 1897, 1899, 1900, and 1903."

In the matter of the lands commonly called or known as Umanwalahenadeniya and Kekirihena, situate in the village of Endana, in the Pannil pattu of the Atakalan korale of the Ratnapura District, in the Province of Sabaragamuwa, and of "The Waste Lands Ordinances of 1897, 1899, 1900, and 1903."

WHEREAS in pursuance of section 1 of the said Ordinances it was duly declared and notified on the 13th day of December, 1912, that if no claim to the lands commonly called or known as Umanwalahenadeniya and Kekirihena, situate in the village of Endana, in the Pannil pattu of the Atakalan korale of the Ratnapura District, in the Province of Sabaragamuwa, containing in extent 14 acres and $8\frac{1}{2}$ perches, and shown as lots 3E, 3H, 3C, 3CS, and 3CR2 in block survey preliminary plan 25 and in the annexed diagram, was made to Howard Orme Fox, Special Officer appointed under section 28 of the said Ordinances, within the period of three months from the date specified in the said notice, such lands would be declared the property of the Crown, and dealt with on account of the Crown (*vide* Notice No. 4,673):



Surveyor-General's Office,
Colombo, November 20, 1918.

Scale of 8 Chains to an Inch.

C. R. LUNDIE,
for Surveyor-General.

March 11, 1920.

H. O. FOX,
Special Officer.

And whereas Ranatunga Arachchillaye Rattranhamy made claim thereto, and I, Howard Orme Fox, Special Officer appointed under section 28 of the said Ordinances, made due inquiry into such claim, and whereas the said claimant and I, with the consent of His Excellency the Governor, came to an agreement in writing dated the 7th day of December, 1917, concerning the said lands, under section 4, sub-section (1), of the said Ordinances, whereby it was agreed that the said claimant should be declared along with (1) Ranatunga Arachchillaye Punchimahatmaya, and (2) Ranatunga Arachchillaye Siriwardanahamy, the purchasers of the said lands, upon payment on or before the 30th day of April, 1918, to the Government Agent at Ratnapura or to the Settlement Officer, of a sum of Rupees One hundred and Thirty-five only (Rs. 135), as the purchase amount of the said lands, and whereas the said amount has been duly paid by the said claimant, along with (1) Ranatunga Arachchillaye Punchimahatmaya, and (2) Ranatunga Arachchillaye Siriwardanahamy, is hereby, in pursuance of the agreement afore-mentioned, declared to be the purchaser of the said lands, as more fully described herein below.

Description of the Lands referred to.

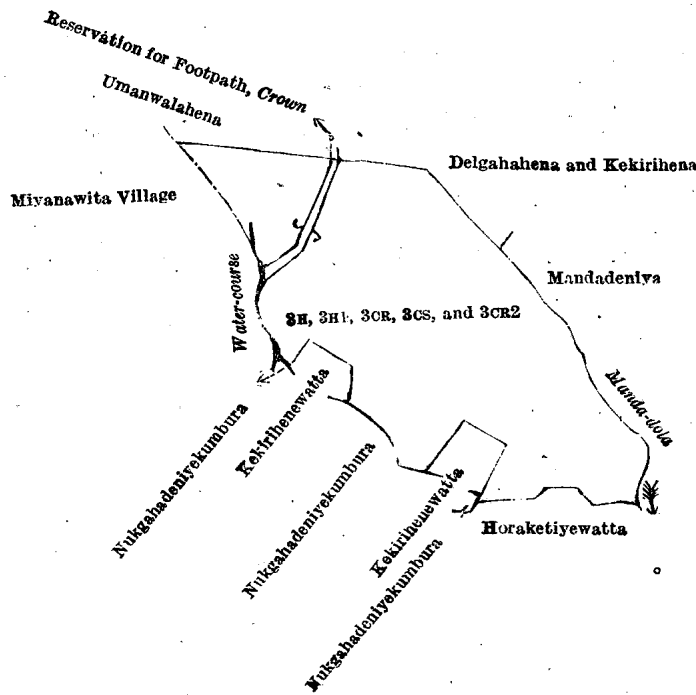
The following lots situated in the village of Endana, in the Pannil pattu of the Atakalan korale of the Ratnapura District, in the Province of Sabaragamuwa, as described in the annexed diagram:—

Block survey preliminary plan 25.					
Lot.	Name of Land.	Extent, A. R. P.	Lot.	Name of Land.	Extent, A. R. P.
3H	Umanwalahenadeniya	0 0 13	3CR2	Kekirihena	0 0 2
3HI	Do.	0 0 2			
3CR	Kekirihena	1 2 20			14 0 8½
3CS	Do.	12 1 11½			

and bounded as follows: on the north by Umanwalahena sold to Jayasundera Mudiyansele Tikiri Banda and others under the Waste Lands Ordinances, reservation for footpath to be declared the property of the Crown under the Waste Lands Ordinances, Delgahahena and Kekirihena sold to Tennakoon Jayasundera Mudiyansele Kiri Mudiyanse and others under the Waste Lands Ordinances; on the east by Delgahahena and Kekirihena sold to Tennakoon Jayasundera Mudiyansele Kiri Mudiyanse and others under the Waste Lands Ordinances, Mandadeniya (private), Manda-dola; on the south by Horaketiyewatta (private), Nukgahadeniyekumbura claimed by R. A. Siriwardanahamy and others, Kekirihenewatta claimed by R. A. Punchi Mahatmaya, Nukgahadeniyekumbura claimed by R. A. Siriwardanahamy and others, Kekirihenewatta claimed by R. A. Siriwardanahamy and others, Nukgahadeniyekumbura claimed by R. A. Siriwardanahamy and others; on the west by a water-course, the village limit of Miyanawita.

NOTE.—The following lots lying within the above-mentioned boundaries are excluded from this order and their aggregate acreage of 14½ perches is not included in the acreage of 14 acres and 8½ perches given below:—

Block survey preliminary plan 25.					
Lot.	Name of Land.	Extent, A. R. P.	Lot.	Name of Land.	Extent, A. R. P.
3H2	Reservation for footpath	0 0 3	3CS2	Reservation for footpath	0 0 1
3CR1	Do.	0 0 4	3CS3	Do.	0 0 1
3CR3	Do.	0 0 1			
3CS1	Do.	0 0 4½			0 0 14½



Surveyor-General's Office,
Colombo, January 16, 1920.

Scale of 8 Chains to an Inch.

H. P. HARRISON,
for Acting Surveyor-General.

March 11, 1920.

H. O. Fox,
Special Officer.

Ratnapura S. O. No. 477.

Order under Section 4, Sub-section (1), of "The Waste Lands Ordinances of 1897, 1899, 1900, and 1903."

In the matter of the lands commonly called or known as Lindagawahenyaya, situate in the village of Endana, in the Pannil pattu of the Atakalan korale of the Ratnapura District, in the Province of Sabaragamuwa, and of "The Waste Lands Ordinances of 1897, 1899, 1900, and 1903."

WHEREAS in pursuance of section 1 of the said Ordinances it was duly declared and notified on the 13th day of December, 1912, that if no claim to the lands commonly called or known as Lindagawahenyaya, situate in the village of Endana, in the Pannil pattu of the Atakalan korale of the Ratnapura District, in the Province of Sabaragamuwa, containing in extent 22 acres and 2 perches, and shown as lots 3AV and 3AV2 in block survey preliminary plan 25, and in the annexed diagram, was made to Howard Orme Fox, Special Officer appointed under section 28 of the said Ordinances, within the period of three months from the date specified in the said notice, such lands would be declared the property of the Crown, and dealt with on account of the Crown (*vide* Notice No. 4,673):

And whereas (1) Samarasinha Arachchilage Siriwardanahamy, (2) Babingalaye Sadirissa, (3) Samarasinha Arachchilage Mohottihamy, (4) Ranatunga Arachchilage Ran Menika, made claimed thereto, and I, Howard Orme Fox, Special Officer appointed under section 28 of the said Ordinances, made due inquiry into such claim, and whereas the said claimants and I, with the consent of His Excellency the Governor, came to two agreements in writing dated the 30th day of October, 1917, and the 15th day of November, 1917, concerning the said lands, under section 4, sub-section (1), of the said Ordinances, whereby it was agreed that the said claimants should be declared the purchasers of the said lands in equal shares upon payment on or before the 30th day of April, 1918, to the Government Agent at Ratnapura or to the Settlement Officer, of a sum of Rupees Two-hundred and Ninety-two only (Rs. 292), as the purchase amount of the said lands, and whereas the said amount has been duly paid by the said claimants, they are hereby, in pursuance of the agreements afore-mentioned, declared to be the purchasers of the said lands, in equal shares, as more fully described herein below.

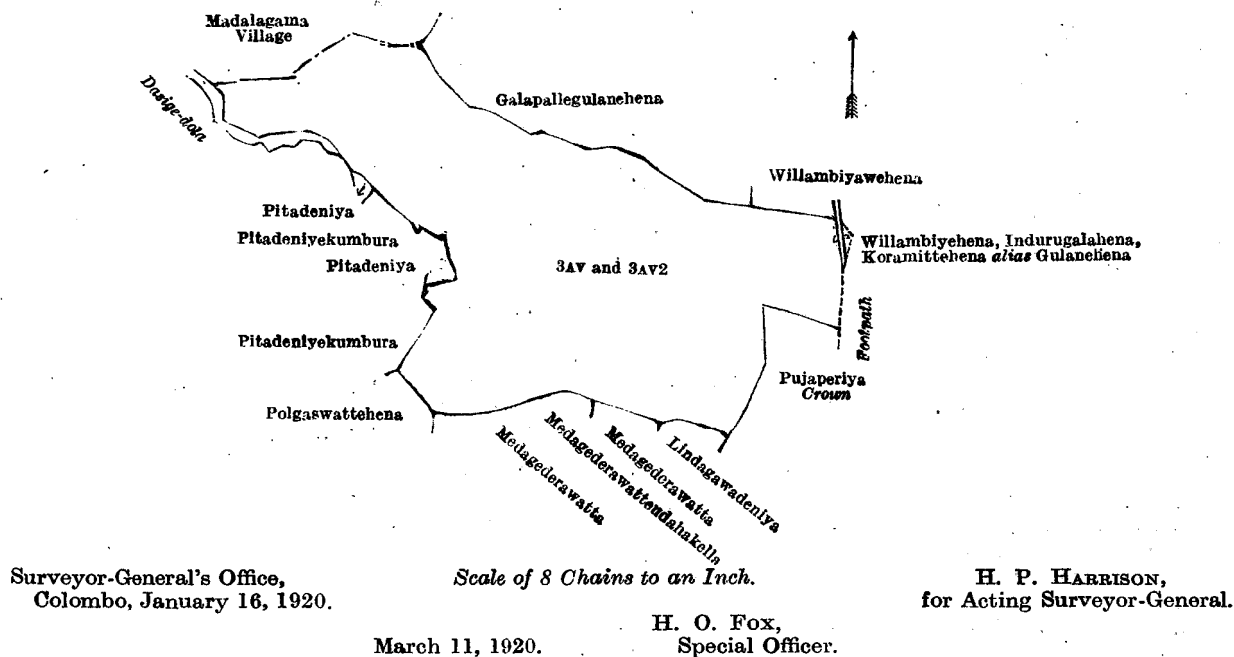
Description of the Lands referred to.

The following lots situated in the village of Endana, in the Pannil pattu of the Atakalan korale of the Ratnapura District, in the Province of Sabaragamuwa, as described in the annexed diagram:—

Block survey preliminary plan 25.

Lot.	Name of Land.	Extent, A. R. P.
3AV ..	Lindagawahenyaya	22 0 1
3AV2 ..	Do:	0 0 1
		22 0 2

and bounded as follows: on the north by the village limit of Madalagama, Galapallegulanehena sold to Egbert Arthur Elapata under the Waste Lands Ordinances, Willambiyawehena sold to Jayasundera Mudiyansele Wijehamy and another under the Waste Lands Ordinances; on the east by Willambiyehena, Indurugalahena, Koramittehena *alias* Gulanehena sold to Jayasundera Mudiyansele Wijehamy and another under the Waste Lands Ordinances; a footpath, Pujaperiya declared to be the property of the Crown under the Waste Lands Ordinances; on the south by Lindagawadeniya claimed by Dingirihamy Lekama and others, Medagederewatta claimed by Ranatunga Arachchilage Ran Menika, Medagederawatte-udahakelle claimed by Samarasinha Arachchilage Digirihamy, Medagederawatta claimed by Samarasinha Arachchilage Dingirihamy; on the west by Polgaswattihena sold to Baddege Badde Naide and others under the Waste Lands Ordinances, Pitadeniyekumbura claimed by Samarasinha Arachchilage Balahamy and others, Pitadeniya claimed by Samarasinha Arachchilage Balahamy and others, Pitadeniyakumbura claimed by Samarasinha Arachchilage Balahamy and others, Pitadeniya claimed by Samarasinha Arachchilage Balahamy and others, the Dosegi-dela,



LAND SALES IN THE WESTERN PROVINCE.

No. 3,293, W. P.—The Government Agent, Western Province, will on Friday, September 24, 1920, at 12 noon, at his office in Colombo, put up to auction, for sale or settlement, or will otherwise dispose of, the under-mentioned portions of Crown land, in accordance with the regulations of Government regarding land sales. Forty-two allotments of land situated in the Hapitigam, Siyane korale east, and Hewagam korale divisions of the Negombo and Colombo Districts of the Western Province.

Lot.	Name of Land.	Name of Applicant.	Description.	Extent. A. R. P.
Preliminary plan 16,550. Village—Halpe, Yatigaha pattu, Hapitigam korale.				
1	Halpekanda	Heetawakage Stevan Saram	Jungle	3 0 2
Preliminary plan 17,079. Village—Mirigama, Udugaha pattu, Hapitigam korale.				
4	Gallewatta	—	Encroachment by M. H. Senanayake of Mirigama	0 0 6
Preliminary plan 17,076. Village—Mirigama, Udugaha pattu, Hapitigam korale.				
1	Ihalakandehenmulla	—	Jungle	1 0 9
2	Ihalakandehenmullakumbura	—	Encroachment by Surasinghe Wijeratna Don John Perera	0 0 25
3	Ihalakandehenmullawatta	—	do.	1 1 4
4	Ihalakandehenmullakumbura	—	do.	0 1 20
Advance extract 2 of block survey preliminary plan 33. Village—Lunugama, Gangaboda pattu, Siyane korale east.				
1	Kahatagahawatta	—	Encroachment by H. Julis Appu	0 2 17
2	Do.	—	do.	0 0 9
3	Wekadakanda	—	Jungle	2 2 9
Advance extract 1 of block survey preliminary plan 41. Village—Pallegama, Gangaboda pattu, Siyane korale east.				
1	Galabodawatta	—	Encroachment by Kudakottunnage Sinnotchiya	0 0 24
2	Do.	—	Encroachment by K. Koronisa	1 0 9
3	Do.	—	do.	1 1 6
5	Dambekandewatta	—	Encroachment by Pinnawalage Jacolisa	4 3 38
6	Do.	—	Encroachment by Holipitage Geelisa and Ilandaripedige Julisa	1 1 28
7	Do.	—	Encroachment by Kalanchidewage Sinchiya	0 0 3
9	Do.	—	Encroachment by K. Uttiya	0 0 27
10	Do.	—	do.	2 0 25
11	Do.	—	Encroachment by D. Nadorisa	1 0 15
12	Do.	—	Encroachment by Mr. Driberg of Avissawella	0 2 15
13	Dambakanda	—	Jungle	0 3 6
Preliminary plan 15,346. Village—Pinnawala, Meda pattu, Hewagam korale.				
4983	Iddakanda	Mr. E. Gordon Brooke	Low jungle	0 3 23
Advance extract 1 of block survey preliminary plan 63. Village—Elamalawala, Udugaha pattu, Hewagam korale.				
2	Alubogahalanda	—	Encroachment by G. Bempi	0 0 15
4	Lawulugahawatta	—	Encroachment by B. Deonis	0 0 32
5	Do.	—	Encroachment by G. Sarnelis	0 2 14
6	Alubogahalanda	—	Encroachment by L. Welun Appu	1 0 34

Preliminary plan 15,938. Village—Tunnana, Meda pattu, Hewagam korale.					Extent.		
Lot.	Name of Land.	Name of Applicant.	Description.		A.	R.	P.
1	Ranhiligekele	—	Deniya	..	0	0	16
2	Ranhiligewatta	—	Encroachment by Ranhilipedige Sahanda	..	0	0	38
4	Do.	—	Encroachment by Mr. J. E. Amarasekera	..	2	3	14
5	Do.	—	do.	..	0	1	30
6	Do.	—	Encroachment by Ranhilipedige Babaya	..	1	2	22
7	Do.	—	Encroachment by Madurusinghepedige Salonchiya	..	0	3	7
8	Do.	—	Encroachment by Edhripassapedige Hotha	..	0	2	34
9	Do.	—	Encroachment by Ranhilipedige Sahanda	..	0	1	7
10	Do.	—	Encroachment by Dewalapedige Salithu	..	0	3	11
11	Do.	—	Encroachment by Ranhilipedige Umariya	..	0	3	16
12	Ranhiligewatta <i>alias</i> Ambagahawatta	—	Encroachment by Ranhilipedige Peda	..	7	3	11
13	Do.	—	Encroachment by Ranhilipedige Samadara	..	1	3	6
14	Meegahawatta	—	Encroachment by Madurusinghepedige Lebuna	..	2	1	28
15	Do.	—	Encroachment by Wijesinghapedige Kiribiya	..	1	1	10
16	Do.	—	Encroachment by Ilandaripedige Siyathu	..	1	0	0
17	Ranhiligewatta	—	Encroachment by Ranhilipedige Samadara	..	0	3	9
18	Do.	—	Jungle	..	1	0	30

Upset price from Rs. 50 to Rs. 400 per acre. Further information regarding these lands may be obtained from the Government Agent, Western Province, and their plans from the Surveyor-General.

Colonial Secretary's Office,
Colombo, August 2, 1920.

B. HORSBURGH,
Acting Colonial Secretary.

No. 3,294, W. P.—The Assistant Government Agent, Kalutara, will on Wednesday, September 22, 1920, at 10 A.M., at the Kalawellawa Resthouse, put up to auction for sale or settlement, or will otherwise dispose of, the under-mentioned portions of Crown land, in accordance with the regulations of Government regarding land sales. Thirty-three allotments of land situated in the Pasdun korale east division of the Kalutara District of the Western Province.

Preliminary plan 16,909. Village—Mahagama in Gangaboda pattu.					Extent.		
Lot.	Name of Land.	Name of Applicant.	Name of Claimant.	Description.	A.	R.	P.
1	Tennapitakadjugaswatta	Crown	Alutdurage Siyaneris Fernando	Garden	0	1	19
2	Do.	do.	do.	Coconut garden	0	1	27
3	Tennapitakele	J. A. Fernando	Crown	Jungle	1	2	7
5	Pelengahakumbura	Crown	K. Amanchi Fernando and three others	Paddy field	1	0	21
7	Tennapitakele	J. A. Fernando	Crown	Jungle	8	1	18
8	Tennapitamukalana	Crown	H. Kirimanis Fernando	Garden	0	0	27
9	Do.	do.	do.	do.	0	2	29
12	Maskumburegodella	do.	H. Isa	do.	1	1	6
13	Tennapitakele	J. A. Fernando	Crown	Jungle	9	3	3
15	Do.	Crown	Crown	do.	0	0	12
16	Keenagahawattapitakattiya	G. Karonis Fernando	do.	Old coconut	0	2	31
17	Maskumbura	Crown	J. Bathorisa	Paddy field	0	0	14
Preliminary plan 16,700. Village—Girikola in Maha pattu north.							
1	Viharelanda	Gunamunige Saineris	Crown	Jungle	4	0	0
2	Raddagodawatta	Crown	Gunamunige Mencho	Garden	0	0	17
3	Do.	do.	Gunamunige Genis and others	do.	0	0	34
4	Do.	do.	Walimunige Simon Fernando	Jungle and garden	0	0	9
Preliminary plan 16,988. Village—Gorakagoda in Maha pattu north.							
1	Bohitiyawewatta	Crown	Maggonabodahelage <i>alias</i> Handugodakumbakarage Sederis	Garden	0	0	34
2	Bohitiyawa <i>alias</i> Mahin-galekanda	Handugodakumbakarage Sederis	Crown	Low jungle	1	0	29
Preliminary plan 16,528. Village—Paragoda in Gangaboda pattu.							
1	Liyanagekumburegodella	Crown	Crown	Jungle	1	1	4
4	Do.	B. P. Perera	do.	do.	1	0	10
Preliminary plan 16,400. Village—Lathpandura in Maha pattu north.							
3	Paiyagaleokanda	Don Andris Wijewardana Appuhamy	do.	do.	3	3	7
Preliminary plan 16,757. Village—Omatta in Maha pattu north.							
2	Atahaulhena	Botalage Don Agoris Appu	Crown	Jungle	1	3	37
3	Do.	Crown	B. Semanis Appu	Garden planted with coconut and rubber	0	1	8
Preliminary plan 16,474. Village—Udawela in Maha pattu north.							
1	Anguwekanda <i>alias</i> Galabodawattepitakattiya	K. Napoleon Jayatilleka	Crown	Jungle	1	2	24
2	Galabodawatta	Crown	K. Napoleon and others	Garden	0	1	28
3	Anguwakanda <i>alias</i> Galabodawattapitakattiya	Don Peiris Weerakoon Appuhamy	Crown	Jungle	2	3	21
4	Delgahawatta	Crown	Don Lewis Thewarapperuma	Garden	0	1	39
6	Do.	do.	D. Don Aaron Appuhami	do.	1	1	33
7	Galabodawattepitakattiya	do.	Don Lewis Thewarapperuma	do.	0	0	32

Lot.	Name of Land.	Name of Applicant.	Name of Claimant.	Description.	Extent.		
					A.	R.	P.
Preliminary plan 16,503. Village—Mahagama in Gangaboda pattu.							
3	Inkohonawatta	Crown	J. E. Orr	Garden	0	3	14
4	Boralugodawatta	do.	Ilukkeliyage James	do.	0	1	7
5	Batadombagahawatta	do.	do.	do.	0	3	2
6	Batadombagahawattehena	do.	do.	do.	0	2	21

The upset price per acre varies from Rs. 50 to Rs. 500. Further particulars regarding these lands can be obtained from the Assistant Government Agent, Kalutara, and plans from the Surveyor-General.

Colonial Secretary's Office,
Colombo, August 4, 1920.

B. HORSBURGH,
Acting Colonial Secretary.

LAND SALES IN THE CENTRAL PROVINCE.

No. 2,503, C. P.—The Assistant Government Agent, Matale District, will on Monday, September 27, 1920, at 2 P.M., at his office in Matale Kachcheri, put up to auction, for sale or settlement, or will otherwise dispose of, the under-mentioned portions of Crown land, in accordance with the regulations of Government regarding land sales. Thirteen allotments of land situated in the Matale East division of the Matale District of the Central Province.

Lot.	Name of Land.	Name of Applicant.	Description.	Extent.			Upset price per acre, Rs
				A.	R.	P.	
Preliminary plan 6,790. Village—Nikawella.							
1	Mahadahiyagoda	—	Forest	18	0	4	150
1A	Do.	—	do.	7	0	0	—*
2	Pepolayaya and Mahadahiyagoda	—	Jungle	10	1	37	—*
3	Pepolayaya	—	Jungle contains 4 coconut trees	0	0	28	—*
4	Mahadahiyagoda and Wellagoda	—	Jungle	0	2	12	—*
5	Do.	—	do.	0	3	39	—*
6	Pepolayaya and Wellagoda	—	do.	50	1	25	75
7	Pepolayaya	—	Low jungle	0	2	11	—*
8	Do.	—	do.	0	1	35	—*
9	Do.	—	do.	0	1	8	—*
10	Kudadahiyagoda and Pepolayaya	—	Jungle	3	3	15	—*
11	Pepolayaya	—	do.	7	0	27	75
12	Kaikawella estate	—	Coconut estate contains no cultivation	0	0	15	75

* Not for sale.

Further information regarding these lands can be obtained from the Assistant Government Agent, Matale, and plans of them from the Surveyor-General.

Colonial Secretary's Office,
Colombo, August 4, 1920.

B. HORSBURGH,
Acting Colonial Secretary.

LAND SALES IN THE SOUTHERN PROVINCE.

No. 3,700, S. P.—The Government Agent, Southern Province, will on Thursday, September 23, 1920, at 1 P.M., at his office in Galle Kachcheri, put up to auction, for sale or settlement, or will otherwise dispose of, the under-mentioned portions of Crown land, in accordance with the regulations of Government regarding land sales. Seventeen allotments of land situated in the Talpe pattu division of the Galle District of the Southern Province.

Preliminary plan 10,440. Village—Dikkumbura. Claimant—Julian Lambias.

Lot.	Name of Land.	Name of Applicant.	Description.	Extent.			Upset price per acre, Rs.
				A.	R.	P.	
2	Panugalgodawatta	Wettanage Arnolis Appu of Dikkumbura	Coconut garden	0	0	23	65
			Plantation	—	—	—	3
Preliminary plan 10,601. Village—Unawatuna West. Claimant—Mr. T. Amarasuriya of Unawatuna.							
1	Paraduawatta-addarakebella	—	Garden	0	0	9	500
			Plantation	—	—	—	2
Preliminary plan 11,176. Village—Kottawa. Claimant—Crown.							
1	Batalawattegoda	Kottawa Rilamullege Seadoris of Kottawa	Jungle	1	0	8	60
2	Do.	do.	do.	1	0	0	62
Preliminary plan 11,213. Village—Nabadawa. Claimant—Kiringodagamage Arnolis of Nabadawa.							
9	Dambagodaudumulleowita	Kiringoda Gamage Don Andiris	Owita	0	0	4	60
Preliminary plan 11,235. Village—Tellambura. Claimant—Crown.							
1	Kendagahabeddagoda-kanda	Tellambura Hettige Franciscu de Silva of Tellambure	Fern jungle	0	0	22	65*
3	Do.	do.	do.	0	3	24	65*
4	Kendagahawattaokanda	Tellambura Hettige Franciscu de Silva of Tellambura	Native garden	0	0	17	65*
			Plantation	—	—	—	2.70
Preliminary plan 11,307. Village—Tellambura. Claimant—Crown.							
3	Ukdanduwakanda	Mr. William C. Thome of Galle	Forest	15	3	32	130†
5	Do.	do.	do.	22	1	8	140†

Lot.	Name of Land.	Name of Applicant.	Description.	Extent.			Upset price per acre, Rs.
				A.	R.	P.	
6	Akulehena	Lekanwasan Liyanage Reynis de Silva of Nakiyadeniya	Forest	15	1	8	110\$
7	Do.	do.	do.	0	0	28	—
3	Kitulgahawalakanda	Preliminary plan 11,316. Village—Angulugaha. H. L. Siyadoris of Angulugaha	Claimant—Crown. Forest	11	0	38	85
1	Heliaddegoda	Preliminary plan 11,348. Village—Paragoda. —	Claimant—Mr. Domingu Amarasuriya of Galle. Contains tea Plantation	0	0	18	50 5
1	Galagawaudumulla	Preliminary plan 11,467. Village—Hiyare. Karagodamanage Kirigoris of Hiyare	Claimant—Crown. Chena	0	3	33	81·50
2	Gahalawilemedigoda	D. L. C. Andrayas de Silva of Bataduwa and D. A. W. Muniweera of Y. M. B. A., Galle	Chena and jungle	20	0	14	62·50
3	Do.	do.	do.	2	2	26	—¶
4	Do.	do.	do.	0	2	18	—¶
Claimants—(1) H. V. Nonahamy, (2) Dahanayakage Bastian, (3) ditto Hamina, (4) ditto Sopinina, (5) Gammanage Hinnihamy, all of Hiyare.							
5	Tundolewatta	D. L. C. Andrayas de Silva of Bataduwa and D. A. W. Muniweera of Y. M. B. A., Galle	Garden Plantation	2	3	24	60 456
* With mining rights at Rs. 165 per acre.				§ With mining rights at Rs. 210 per acre.			
† With mining rights at Rs. 230 per acre.				To be sold with lot No. 6.			
‡ With mining rights at Rs. 240 per acre.				¶ Reservation (not for sale).			

Further information regarding these lots can be obtained from the Government Agent, Southern Province, and their plans from the Surveyor-General.

Colonial Secretary's Office,
Colombo, July 29, 1920.

B. HORSBURGH,
Acting Colonial Secretary.

No. 3,701, S. P.—The Assistant Government Agent, Matara, will on Tuesday, September 21, 1920, at 11 A.M., at his office in Matara Kachcheri, put up to auction, for sale or settlement, or will otherwise dispose of, the under-mentioned portions of Crown land, in accordance with the regulations of Government regarding land sales. Thirty-eight allotments of land situated in the Four Gravets, Matara, Weligam korale, and Gangaboda pattu divisions of the Matara District of the Southern Province.

Lot.	Name of Land.	Name of Applicant.	Name of Claimant.	Description.	Extent.			Upset price per acre, Rs.
					A.	R.	P.	
3	Appuwagehena	L. Ferdinand	Crown	Chena	11	2	2	75
Preliminary plan 10,735. Village—Kanattegoda.								
1	Gonatippolahena	E. W. Goonatilaka	Crown	Not for sale	0	1	26	—
2	Do.	do.	do.	Jungle	11	2	18	102·50
3	Do.	do.	do.	Not for sale	0	1	3	—
4	Annasigalahena	do.	do.	Citronelia	0	2	30	100
5	Do.	do.	do.	Jungle	10	2	12	104
6	Do.	do.	do.	do.	34	3	38	104
7	Gonatippolahena	do.	do.	Not for sale	0	1	6	—
8	Bodeniayahena	do.	do.	Encroachment	0	1	0	150
9	Welekettihena	do.	do.	do.	0	1	8	150
10	Bodeniayahena	do.	do.	do.	0	1	9	500
11	Do.	do.	do.	Not for sale	0	1	5	—
12	Do.	do.	do.	do.	0	0	3	—
13	Do.	do.	do.	do.	0	0	7	—
14	Gonatippolahena	do.	do.	Encroachment	0	3	23	500
15	Do.	do.	do.	Jungle	17	2	28	105
16	Do.	do.	do.	Not for sale	0	0	37	—
17	Do.	do.	do.	Encroachment	0	1	0	100
18	Hettigehena	do.	do.	do.	0	2	0	300
19	Do.	do.	do.	do.	0	0	31	300
Final village plan 58. Village—Diviture.								
4	Potta-addarawatta, &c.	Crown	Crown	Low jungle	17	2	28	100
4C	Do.	do.	do.	Not for sale	0	0	11	—
4D	Do.	do.	do.	do.	1	1	3	—
4E	Nawalawattakumbura	do.	K. H. Nonis Appu	Paddy	0	0	24	100
4F	Nawalawatta	do.	do.	Garden	0	1	37	100
4G	Nawalahena	do.	do.	Not for sale	0	0	39	—
4H	Do.	do.	do.	do.	0	3	29	—
4I	Nawalawatta	do.	K. H. Nonis	Encroachment	0	2	8	100
4J	Halliaddewatta	do.	do.	Not for sale	0	0	26	—
4K	Do.	do.	W. P. Sinno	Encroachment	0	1	27	100
4L	Battahena	do.	G. Don Pedris	do.	2	3	31	100
4M	Do.	do.	do.	do.	0	1	27	100
4N	Do.	do.	G. Don Carolis	do.	1	0	10	100
4O	Potta-addarawatta	do.	do.	do.	0	0	24	100
4P	Nawalahena	do.	Crown	Low jungle	21	0	9	100
4Q	Do.	do.	do.	Not for sale	1	2	24	—
4R	Do.	do.	do.	Low jungle	4	2	10	100
4S	Road	do.	do.	Not for sale	0	2	0	—

Further particulars regarding these lands can be obtained from the Assistant Government Agent, Matara, and plans of them from the Surveyor-General.

Colonial Secretary's Office,
Colombo, August 3, 1920.

B. HORSBURGH,
Acting Colonial Secretary.

LAND SALES IN THE NORTH-CENTRAL PROVINCE.

No. 2,103, N.C. P.—The Government Agent, North-Central Province, will on Friday, September 17, 1920, at 1 p.m., at the Anuradhapura Kachcheri, put up to auction, for sale or settlement, or will otherwise dispose of, the under-mentioned portions of Crown land, in accordance with the regulations of Government regarding land sales. Twenty-seven allotments of land situated in the Nuwaragam, Hurulu, and the Kalagam palatas of the Nuwarakalawiya District of the North-Central Province.

Lot.	Name of Land.	Final village plan 538. Village—Ginikatuwewa in Kende korale.		Description.	Extent.		Upset price per acre, Rs.
		Name of Applicant.			A.	R. P.	
1D	Ginikatuwewamukalana, Palugahamukalana, Kongasalamukalana, Ginikatuwewakele	Mudalihamige Gonewa	Ukkurala of Forest	..	3	0 16	22
Final village plan 640. Village—Galenbindunuwewa in Kadawat korale.							
5I	Galenbindunuwewelanda	Chena	2	2 0	21
5Q	Do.	do.	1	0 4	21
5Y	Galenbindunuwewakele	K. Tikira	..	do.	0	3 14	21
5A11	Galenbindunuwewelanda	G. Sella and S. P. Baiya	..	do.	0	3 25	21
5A12	Halambagahawela	Paddy, encroachment by G. Sella	0	0 36	21
Final village plan 643. Village—Karapikkada in Kadawat korale.							
1 o1	Karapikkadahenyaya	Kapurralage Kirihamy, Vel Vidane	..	Chena	1	3 27	17
1 o2	Karapikkadakele	A. M. Ukku Banda Arachchi of Karapikkada	..	do.	2	3 37	21
Final village plan 714. Village—Rukadawewa in Willachchiya korale.							
9A	Mahayayahena or Rukadawewakele	J. Kapuruhamy	..	Chena	1	0 2	21
Preliminary plan 3,339. Village—Gambirigaswewa in Kiralowa korale.							
10578	Kiriyagahahena	Malhamige Ranhamy and ralage Kapurala	..	Plantation, contains a hut	0	2 10	16
Preliminary plan 4,840. Village—Karasagalla in Kalagam korale south.							
3	Karasagallelandukele	Kapuru Gamaralage Tikiri Appuhamy and another	..	Jungle fit for garden	1	2 23	16
Preliminary plan 5,436. Village—Ihalagama in Negampaha korale.							
1	Siyambalagahahena or Diulgahakele	H. K. M. Kapuruhamy and others	..	7 Jungle suitable for paddy cultivation	8	0 25	18.50
2	Do.	Reservation for cart track, &c.	0	1 7	—*
3	Kongahaidama	do.	0	0 25	—*
4	Do.	Punchiralage Banda of Ihalagama	..	Jungle suitable for paddy cultivation	1	3 4	16
Preliminary plan 5,434. Village—Sivalakulama in Uddiyankulam korale.							
1	Dambagahaidama	Bandage Kapuru Banda	..	Chena fit for paddy cultivation.	2	3 22	16
Preliminary plan 5,447. Village—Kalpe in Kalpe korale.							
1	Meegahaidama	Wannakuralage Kirihamy, Vel Vidane of Kalpe	..	Jungle	4	3 16	16
2	Do.	Reservation for Pahala-ela	2	3 11	—*
3	Do.	Wannakuralage Kirihamy, Vel Vidane of Kalpe	..	Jungle	2	1 2	16
Preliminary plan 5,449. Village—Kalpe in Kalpe korale.							
1	Dambagahaidama	Ukkurala Gamaralage Appurala of Kalpe	..	Jungle	1	1 25	19
2	Do.	Reservation for Horowa-ela	0	3 35	—*
3	Meegahaidama	Reservation for tank bund	1	0 0	—*
4	Do.	Kapurralage Kadirate of Kalpe	..	Jungle	1	3 31	36
5	Do.	Reservation for Horowa-ela	0	1 33	—*
6	Do.	Kapurralage Kadirate of Kalpe	..	Jungle	1	0 15	36
7	Do.	Reservation for road	0	0 23	—*
8	Wewapaulakele	Reservation for tank bund and Horowa-ela	2	0 16	—*

* These lands are not for sale.

Further particulars regarding the above-mentioned lands may be obtained from the Government Agent, North-Central Province, and plans of them from the Surveyor-General.

Colonial Secretary's Office,
Colombo, July 29, 1920.

B. HORSBURGH,
Acting Colonial Secretary.

No. 2,104, N.C. P.—The Government Agent, North-Central Province, will on Friday, September 24, 1920, at 1 P.M., at the Anuradhapura Kachcheri, put up to auction, for sale or settlement, or will otherwise dispose of, the under-mentioned portions of Crown land, in accordance with the regulations of Government regarding land sales. Twenty-six allotments of land situated in the Nuwaragam and the Hurulu palatas of the Nuwarakalawiya district of the North-Central Province.

Supplementary to final topo preliminary plan 8. Village—Pahiwalayagama in Nuwaragam korale.

Lot.	Name of Land.	Name of Applicant.	Description.	Extent.		Upset price per acre, Rs.
				A. R. P.		
78	Pahiwalayagamakele	Yena Ibrahim Marikkar of Pahiwalayagama	Jungle	2	0 11	24.50
37	Siyambalagahamulawatta	—	Jungle	2	2 22	23.50
67	Katukeliyawawatta	—	Abandoned garden	0	3 9	21
1H	Ehetuwagamakele	Appuralage Kawrala and Wanakuralage Kapurala	Chena suitable for paddy	1	0 13	21
1J	Do.	Appuralage Kawrala	Chena suitable for garden	1	0 6	21
1K	Do.	Kirihamy Baddaralage Gunatilake	do.	1	0 8	21
8838	Welkaduwa	—	Reservation and cart track	0	3 8	26
2350	Dambagahaidama	Kapurula Lekamage Ukkurala of Kalpe and another	Jungle fit for paddy	4	1 7	21
2350A	Kongahaidama	Kirihami, Vel-Vidane of Kalpe	Jungle	2	0 20	21
1	Dambagahaidama	—	Reservation for tank bund	0	2 0	—*
2	Dambagahaidama or Akkaraidama	H. K. Kolanda and two others of Angunachchiya	Jungle	1	1 14	16
3	Do.	H. K. Kolanda and M. Maiyadeen Bawa, Vel-Vidane	do.	2	0 15	16
4	Dambagahaidama	K. L. Ahamedu of Angunachchiya	Paddy field	1	0 21	16
5	Mailagahaidama	Pitcha Thambige Ibram Gamaaide of ditto	Jungle	1	0 12	16
9	Dambagahakele	Kappuralage Ukkurala of Pahala Angunachchiya	do.	3	2 34	16
1	Mailagahaidama	Kunchi Udayar Moosa, ex-Vel-Vidane	Deniya	2	3 7	16
2	Do.	Udumalebbe Sinnatamby of Kulumiwakata	do.	2	2 3	16
3	Dambagahaidama	Abubacker Alla Pichai, Vel-Vidane	do.	1	0 33	19
4	Dambagahakumbura	—	Paddy field, encroachment by Kunchi Udayar Moosa	0	1 2	25
1	Helambagahaidama	S. Ukkurala Vedarala of Kayinattama	High jungle fit for garden	1	0 6	41
2	Helambagahahena	—	Reservation for tank bund	0	0 23	—*
3	Do.	—	Reservation for ela	0	2 0	—*
1	Dambagahaidama	Wannakurala Lekamage Appurala of Pahala Diwulwewa	Deniya	1	0 23	19
2	Do.	Wannakurala Lekama of Pahala Diwulwewa	do.	1	0 1	20
3	Do.	—	Reservation for channel	0	0 16	—*
1N	Pahala Tammannewekele	Naiduralage Velate of Etawiragollewa	Chena suitable for paddy	2	0 16	17

* These lands are not for sale.

Further particulars regarding the above-mentioned land lots may be obtained from the Government Agent, North-Central Province, and plans of them from the Surveyor-General.

Colonial Secretary's Office,
Colombo, July 30, 1920.

B. HORSBURGH,
Acting Colonial Secretary.

LAND SALES BY THE SETTLEMENT OFFICER.

NORTH-WESTERN PROVINCE.

No. 5,643, S. O.—On Tuesday, September 14, 1920, at 12 noon, the Land Settlement Officer will put up for sale or settlement, at Puskoladeniya, the under-mentioned portions of Crown land, on the terms authorized by Government. Twenty-seven allotments of land situated in the Udukaha korale west of the Dambadeni hatpattu division of the Kurunegala District of the North-Western Province.

Lot.	Name of Land.	Block survey preliminary plan 569.—Riloluwa.	Name of Claimant.	Description.	Extent.	
					A. R. P.	
48	Madawalagawawatta	(1) M. A. Kiri Menika, (2) Hitihamillage Appuhamy Arachchila, (3) Jayasing Kankanamalage Karolis Jayasinghe Appuhamy, (4) Ratnayake Mudiyansele Swaris Banda	Garden	1	3 4	

Lot.	Name of Land.	Name of Claimant.	Description.	Extent.	
				A.	R. P.
49A	Madawalagawahena	(1) Marasinghe Arachchilage Kiri Menika, (2) Hitihamillage Appuhamy Arachchila, (3) Kankanamalage Karolis Jayasinghe Appuhamy, (4) Ratnayake Mudiyansele Swaris Banda	Garden	0	2 28
4	Maldandewatta	(1) Gamlat Arachchillage Almeris of Riloluwa, (2) ditto Hendrick Sinno, (3) ditto Tenis Sinno of Riloluwa, (4) Edirisin Mudiyansele James Appuhamy of Nakkawatta, (5) ditto Abraham Sinno of Kandalama, (6) ditto Rosalin Nona of Puskoladeniya	Chena	0	3 29
5	Do.	(1) Edirisinhe Mudiyansele James Appuhamy of Nakkawatta, (2) ditto Abraham Sinno of Kandalama, (3) ditto Rosalin Nona of Puskoladeniya, (4) Gamlat Arachchillage Almeris of Riloluwa, (5) ditto Hendrick Sinno of ditto, (6) ditto Tenis Sinno of ditto, (7) Metiasge Davith Dabarera of ditto	Garden	1	1 26
5A	Do.	do.	Chena	0	1 35
6A	Hooriyanghamullewatta	(1) Edirisinhe Mudiyansele James Appuhamy of Nakkawatta, (2) ditto Abraham Sinno of Kandaluwa, (3) ditto Roslin Nona of Puskoladeniya, (4) Gamlat Arachchillage Almeris, (5) ditto Hendrick Sinno, (6) ditto Lewis Sinno of Riloluwa	Garden	1	2 9
7	Puwakkandagawawatta	(1) Kodisinhe Arachchige Mendiris Perera of Kitalawala a, (2) Edirisinhe Mudiyansele James Appuhamy, (3) ditto Abraham Sinno, (4) ditto Rosalin Nona	do.	2	1 39
8r	Podideniyehena	(1) Palliyawadana Arachchige Mar in Perera of Kirikitta in Siyane korale, (2) Edirisinhe Mudiyansele James Appuhamy, (3) ditto Abraham Sinno, (4) ditto Rosalin Nona	Chena	2	2 24
8N	Puswelgalehena	(1) Ditto James Appuhamy, (2) ditto Abraham Sinno, (3) ditto Roslin Nona, (4) ditto Punchimale of Riloluwa, (5) ditto Dingiri Appuhamy of ditto	do.	3	1 33
8P	Pitakotuwekumburepillewa	do.	do.	0	3 16
8R	Imbulagawahena	do.	do.	2	0 27
8S	Bogahamulapillewihena	do.	do.	0	3 5
8v	Bogahamulahena	(1) Rajapaksa Mudiyansele Appuhamy, (2) ditto Hetuhamy, (3) ditto Awsadahamy, (4) ditto Dingiri Menika	do.	0	2 2
8w	Kolongahamulahena	(1) Edirisinhe Mudiyansele Punchirala, (2) ditto Dingiri Appuhamy, (3) ditto James Appuhamy, (4) ditto Abraham Sinno, (5) ditto Roslin Nona	do.	1	1 36
8AB	Mutuminiyekotuwepillewa	(1) Edirisinhe Arachchillage Kiri Banda, (2) ditto Saida Nona, (3) ditto Angohamy	do.	0	1 2
8AC	Haduhena	(1) Edirisinhe Mudiyansele James Appuhamy, (2) ditto Abraham Sinno, (3) ditto Roslin Nona, (4) ditto Punchirala, (5) ditto Dingiri Appuhamy	do.	1	0 22
8AD	Medikelagahamulahena	(1) Edirisinhe Arachchillage Saida Nona, (2) ditto Angohamy, (3) Rajapakse Mudiyansele Punchirala	do.	0	2 13
12A	Bilinghamulahena	(1) Edirisinhe Mudiyansele James Appuhamy, (2) ditto Abraham Sinno, (3) ditto Rosalin Nona, (4) ditto Mudalihamy	do.	0	1 25
12F	Talgahamulahena	(1) Nissanga Ana Marihamy, (2) Edirisinhe Mudiyansele James Appuhamy, (3) ditto Abraham Sinno, (4) ditto Roslin Nona, (5) ditto Punchirala	do.	3	0 13
12H	Ambagahamulahena <i>alias</i> Meegahamulahena	(1) Edirisinhe Mudiyansele James Appuhamy, (2) ditto Abraham Sinno, (3) ditto Roslin Nona, (4) ditto Punchirala, (5) Nissanga Ana Marihamy	do.	0	3 25
29K	Ebagawakumburepillewa	(1) Edirisinhe Mudiyansele James Appuhamy, (2) ditto Abraham Sinno, (3) ditto Roslin Nona	do.	0	0 23
40A	Kadurugahamulakumburepillewa	(1) Edirisinhe Arachchillage Herat Sinno, (2) ditto Punchappuhamy	do.	0	0 15
40B	Medibalagahamulahena	(1) Edirisinhe Mudiyansele James Appuhamy, (2) ditto Abraham Sinno, (3) ditto Rosalin Nona, (4) ditto Punchirala, (5) ditto Dingiri Appuhamy	do.	0	0 11
40C	Do.	(1) Edirisinhe Arachchillage Saida Nona, (2) ditto Angohamy, (3) Rajapakse Mudiyansele Punchirala	do.	1	2 3
40E	Halielakumburepillewa	(1) Edirisinhe Mudiyansele James Appuhamy, (2) ditto Abraham Sinno, (3) ditto Roslin Nona, (4) ditto Punchirala, (5) ditto Mudalihamy	do.	0	1 37
40F	Elhena	(1) Edirisinhe Mudiyansele Punchirala, (2) ditto Dingiri Appu, (3) ditto James Appuhamy, (4) ditto Abraham Sinno, (5) ditto Roslin Nona	do.	0	3 39
40H	Bemmekumburepillewa	(1) Edirisinhe Mudiyansele James Appuhamy, (2) ditto Roslin Nona, (3) ditto Abraham Sinno, (4) ditto Punchirala, (5) ditto Mudalihamy	do.	0	1 14

Upset price at Rs. 16 to Rs. 50 per acre. Further information regarding these lands can be obtained from the Land Settlement Officer, and plans of them from the Surveyor-General.

Colonial Secretary's Office,
Colombo, August 4, 1920.

B. HORSBURGH,
Acting Colonial Secretary.

No. 5,644, S. O.—On Monday, September 20, 1920, at 12 noon, the Land Settlement Officer will put up for sale or settlement, at Alawwa, the under-mentioned portions of Crown land, on the terms authorized by Government. Seven allotments of land situated in the Udukaha korale east of the Dambadeni hatpattu division of the Kurunegala District of the North-Western Province.

Block survey preliminary plan 411.—Wennaruwa.

Lot.	Name of Land.	Name of Claimant.	Description.	Extent.	
				A.	R. P.
81A	Dewakkarakawelapillewa	(1) Udagama Durayalage Kiriya, (2) ditto Menika	Chena	0	1 30
96C	Paranekumburapillewa	(1) Kotapitiye Durayalage Horatela, (2) ditto Sasira	do.	0	1 35

Lot.	Name of Land.	Name of Claimant.	Description.	Extent.		
				A.	R.	P.
96H	Meegahamulahena	(1) Karunapedi Durayalage Ukkuwa, (2) ditto Hapuwa, (3) ditto Horatela	Chena	1	2	23
96K	Wegollehena	Kotapitiya Durayalage Horatela	do.	2	2	12
30	Medaowitahena	Galkandage Johannis Perera of Ihala Wettewa	Chena and garden	2	1	28
42E	Munkumburapillewa	(1) Udagama Durayalage Menika, (2) ditto Kiriya, (3) ditto Silinda, (4) ditto Bandiya, (5) ditto Balaya	Chena	0	1	30
57A	Kadurugollewatta and Kadurugollepillewa	(1) Udagama Durayalage Menika, (2) ditto Kiriya, (3) ditto Bandiya, (4) ditto Balaya	Chena and garden	1	0	8

Upset price at Rs. 16 to Rs. 50 per acre. Further information regarding these lands can be obtained from the Land Settlement Officer, and plans of them from the Surveyor-General.

Colonial Secretary's Office,
Colombo, August 4, 1920.

B. HORSBURGH,
Acting Colonial Secretary.

No. 5,645, S. O.—On Monday, September 20, 1920, at 12 noon, the Land Settlement Officer will put up for sale or settlement, at Alawwa, the under-mentioned portions of Crown land, on the terms authorized by Government. Seven allotments of land situated in the Udukaha korale east of the Dambadeni hatpattu division of the Kurunegala District of the North-Western Province.

Block survey preliminary plan 433.—Galatara.

Lot.	Name of Land.	Name of Claimant.	Description.	Extent.		
				A.	R.	P.
81D	Nakuaranwelagawahena	(1) Undiyaralalage Mudalihamy, (2) Patirannehelage PUNCHAPPAMY, (3) ditto Punchirala, (4) ditto Ranhamy	Chena	1	1	20
66A	Weralugollehena	(1) Kanderallalage Kiri Etana, (2) ditto Dingirihamy, (3) ditto Wijehamy	do.	2	2	25
29D	Dikgalagawahena	(1) Pati Rajah Mudiyansele Ranhamy, (2) ditto Kiri Banda, (3) ditto Punchappu, (4) ditto Ranhamy	do.	3	0	3
11L 2	Bogahamulagalagawahena	(1) Patirannehelage Ranhamy, (2) ditto Punchirala, (3) ditto Dingiri Menika	Coconut and chena	0	2	29
11J	Gallindagawahena	(1) Pati Rajah Mudiyansele Ukku Banda, (2) ditto Hendrick Sinno, (3) ditto Punchi Banda	Chena	2	0	30

Block survey preliminary plan 436.—Andarapona.

6B	Kajugahamulawatta	Paragahakotuwe Mudiyansele Mudalihamy of Andarapone	Garden	0	1	5
35B	Ketakelagahamulawatta	Waranasuriya Arachchillage Mudalihamy	do.	0	3	18

Upset price at Rs. 16 to Rs. 50 per acre. Further information regarding these lands can be obtained from the Land Settlement Officer, and plans of them from the Surveyor-General.

Colonial Secretary's Office,
Colombo, August 4, 1920.

B. HORSBURGH,
Acting Colonial Secretary.

No. 5,646, S. O.—On Thursday, September 23, 1920, at 12 noon, the Land Settlement Officer will put up for sale or settlement, at Amunugama, the under-mentioned portions of Crown land, on the terms authorized by Government. Ten allotments of land situated in the Udupola Otota korale of Dambadeni hatpattu division of the Kurunegala District of the North-Western Province.

Preliminary plan 4,162.—Bandawa.

Lot.	Name of Land.	Name of Claimant.	Description.	Extent.		
				A.	R.	P.
Z 58	Kahatagahamulawatta	B. P. Polpitiya and H. B. Tennakoon	Garden	2	1	2
A 59	Dangollewatta <i>alias</i> Kahawatte-elagawawatta	do.	do.	0	3	20
A 59A	Kongahamulawatta	do.	do.	0	3	13
B 59	Dangollewatta <i>alias</i> Kahawatta-elagawawatta	do.	do.	0	0	9
B 59A	Bogaspitiyewatta	Habaragama Korallage Punchi Singho	do.	0	0	3
B 59B	Do.	Rev. M. N. Stouter, O.M.I.	do.	0	0	7
C 59	Kanukettiyawatta	B. P. Polpitiya and H. B. Tennakoon	do.	1	3	8
D 59	Bogaspitiyewatta	Rev. M. N. Stouter, O.M.I.	do.	2	0	3
D 59A	Do.	Habaragama Korallage Punchi Singho	do.	1	0	23
C 59	Kanukettiyawatta	B. P. Polpitiya and H. B. Tennakoon	do.	1	3	8

Upset price at Rs. 16 to Rs. 50 per acre. Further information regarding these lands can be obtained from the Land Settlement Officer, and plans of them from the Surveyor-General.

Colonial Secretary's Office,
Colombo, August 4, 1920.

B. HORSBURGH,
Acting Colonial Secretary.

No. 5,647, S. O.—On Tuesday, September 14, 1920, at 12 noon, the Land Settlement Officer will put up for sale or settlement at Puskoladeniya, the under-mentioned portions of Crown land, on the terms authorized by Government. Seven allotments of land situated in the Udukaha korale west of the Dambadeni hatpattu division of the Kurunegala District of the North-Western Province.

Block survey preliminary plan 559.—Aturuwela.

Lot.	Name of Land.	Name of Claimant.	Description.	Extent.		
				A.	R.	P.
8K2	Bulugahamulawatta	(1) Abeysin Mudiyansele Siyatuhamy, (2) ditto Ran Menika, (3) Ranasinghe Arachchige Salman Appuhamy, (4) Edirisin Mudiyansele Punchirala, (5) ditto Ran Menika, all of Aturuwela	Garden	0	0	32
8LN	Ilukchena	(1) Edirisin Mudiyansele Punchirala of Aturuwela, (2) ditto Kiri Menika of Galdeniya, (3) Hetti Patirannehelage Punchi Sinno of Aturuwela, (4) Abeysin Mudiyansele Siyatuhamy	Jungle	0	3	36
8LAF	Karawgahamulawatta	(1) Imiyahamillage Mudalihamy, (2) ditto Ukku Banda, (3) ditto Kiri Banda, (4) ditto Dingiri Menika of Aturuwela	do.	0	1	11

Lot.	Name of Land.	Name of Claimant.	Description.	Extent.	
				A.	R. P.
84A	Bogahamulahena	(1) Wijeratne Mudiyansele Appuhamy, (2) Maddama Patirannehelage James Sinno of Mellagaspitiya	Jungle	0	3 19
11A	Goda-asweddupillewa	(1) Abeysin Mudiyansele Ukku Menika of Aturuwela, (2) ditto Bandihamy, (3) Herat Mudiyansele Panchirala, (4) ditto Appuhamy of Wilgomuwa, (5) Herat Mudiyansele Siyatu Banda, (6) ditto Ukku Banda, (7) ditto Kiri Banda	do.	0	3 13
5 s	Do.	do.	Garden	1	3 29
181	Mahawelapillewa	(1) Siriwardana Mudiyansele Yahapathamy of Kudagammana, (2) Marasin Mudiyansele Jane Nona of Aturuwela	Chena	1	3 26

Upset price at Rs. 16 to Rs. 50 per acre. Further information regarding these lands can be obtained from the Land Settlement Officer, and plans of them from the Surveyor-General.

Colonial Secretary's Office,
Colombo, August 4, 1920.

B. HORSBURGH,
Acting Colonial Secretary.

No. 5,648, S. O.—On Thursday, September 23, 1920, at 12 noon, the Land Settlement Officer will put up for sale or settlement at Amunugama, the under-mentioned portions of Crown land, on the terms authorized by Government. Five allotments of land situated in the Rekko pattu of the Dambadeni hatpattu division of the Kurunegala District of the North-Western Province.

Block survey preliminary plan 1,489.—Godawita.

Lot.	Name of Land.	Name of Claimant.	Description.	Extent.	
				A.	R. P.
75	Dorakumburapillewa	(1) Bamunu Mudiyansele Ukku Banda, (2) ditto Banda	Chena	0	2 31
78	Udawelapillewa	(1) Atapattu Mudiyansele Banda, ex-Korala, (2) Herat Mudiyansele Appuhamy, (3) Rajaguru Herat Mudiyansele Appuhamy, Korala	do.	0	3 24
81	Do.	(1) Atapattu Mudiyansele Banda, Korala, (2) Hetti Bandara Mudiyansele Ukku Amma, (3) ditto Puchi Banda, (4) ditto Tikiri Banda, (5) Undiyaralage Dingiri Amma, (6) Rajaguru Herat Mudiyansele Appuhamy, Korala, (7) Hetti Bandaralage Dingiri Menika, (8) Appuhami, (9) Ukku Amma	do.	0	3 26
103	Weediyawattahena	(1) Bamunu Mudiyansele Ukkurula, (2) ditto Bandirala, (3) ditto Ranamalhamy, (4) Mapa Mudiyansele Mudiyanse	do.	1	2 20
110	Mahakumburahena	(1) Samarakoon Mudiyansele Ukku Banda, (2) ditto Kiri Banda, (3) Hittihamillage Ukku Menika, (4) Bamunu Mudiyansele Ranamalhamy	do.	1	0 5

Upset price at Rs. 16 to Rs. 50 per acre. Further information regarding these lands can be obtained from the Land Settlement Officer, and plans of them from the Surveyor-General.

Colonial Secretary's Office,
Colombo, August 4, 1920.

B. HORSBURGH,
Acting Colonial Secretary.

No. 5,649, S. O.—On Thursday, September 23, 1920, at 12 noon, the Land Settlement Officer will put up for sale or settlement at Amunugama, the under-mentioned portions of Crown land, on the terms authorized by Government. Four allotments of land situated in the Rekko pattu of the Dambadeni hatpattu division of the Kurunegala District of the North-Western Province.

Block survey preliminary plan 1,488.—Kadurugamahaditta.

Lot.	Name of Land.	Name of Claimant.	Description.	Extent.	
				A.	R. P.
59	Bogahamullahena	(1) Bamunu Mudiyansele Menikhamy, (2) ditto Kiri Menika, (3) ditto Ausadahamy, (4) Kana Nana Kana Chena Letchiman Chetty, (5) ditto Varianan Chetty	Chena	1	3 38
45A	Nugagahamullahena	(1) Tennakoon Mudiyansele Appuhami <i>alias</i> Olupeliyawa of Olupeliyawa, (2) Peduru Silva of Gorakapola in Panadure	Garden	2	0 10
86	Puranakumburapillewa	Hapu Arachchige Ran Menika	Chena	0	1 27
92	Do.	(1) Atapattu Mudiyansele Appuhami, Arachchi, (2) Hapu Arachchilage Ran Menika, (3) Ekanayake Mudiyansele Kiri Bandihami, (4) Atapattu Mudiyansele Banda, Korala	do.	2	1 30

Upset price at Rs. 16 to Rs. 50 per acre. Further information regarding these lands can be obtained from the Land Settlement Officer, and plans of them from the Surveyor-General.

Colonial Secretary's Office,
Colombo, August 4, 1920.

B. HORSBURGH,
Acting Colonial Secretary.

No. 5,650, S. O.—On Tuesday, September 21, 1920, at 12 noon, the Land Settlement Officer will put up for sale or settlement, at Alawwa, the under-mentioned portions of Crown land, on the terms authorized by Government. One allotment of land situated in the Udukaha korale south of the Dambadeni hatpattu division of the Kurunegala District of the North-Western Province.

Block survey preliminary plan 494.—Bogamuwa.

Lot.	Name of Land.	Name of Claimant.	Description.	Extent.	
				A.	R. P.
10A	Deniyahenawatta	(1) Egalle Dewage Adonisa, (2) ditto Ardirisa, (3) ditto Rapiya, (4) ditto Podina, all of Nebodawatura	Garden	1	2 30

Upset price at Rs. 16 to Rs. 50 per acre. Further information regarding this land can be obtained from the Land Settlement Officer, and plan of it from the Surveyor-General.

Colonial Secretary's Office,
Colombo, August 4, 1920.

B. HORSBURGH,
Acting Colonial Secretary.

No. 5,651, S. O.—On Wednesday, September 22, 1920, at 12 noon, the Land Settlement Officer will put up for sale or settlement, at Polgahawela Resthouse, the under-mentioned portions of Crown land, on the terms authorized by Government. One allotment of land situated in the Udupola Otota korale of Dambadeni hatpattu division of the Kurunegala District of the North-Western Province.

Advance extract No. 1 of block survey preliminary plan 625.—Epakanda.

Lot.	Name of Land.	Name of Claimant.	Description.	Extent. A. R. P.
1	Kandagamalagehena	Crown, applied for by K. K. A. Don Bastian Appuhamy	Forest	4 0 22

Upset price at Rs. 50 to Rs. 150 per acre. Further information regarding this land can be obtained from the Land Settlement Officer, and plan of it from the Surveyor-General.

Colonial Secretary's Office,
Colombo, August 4, 1920.

B. HORSBURGH,
Acting Colonial Secretary.

No. 5,652, S. O.—On Monday, September 20, 1920, at 12 noon, the Land Settlement Officer will put up for sale or settlement, at Alawwa, the under-mentioned portions of Crown land, on the terms authorized by Government. One allotment of land situated in the Udukaha korale south of the Dambadeni hatpattu division of the Kurunegala District of the North-Western Province.

Block survey preliminary plan 461.—Kebellawita.

Lot.	Name of Land.	Name of Claimant.	Description.	Extent. A. R. P.
51	Kapparawelliyagalegawamukalana	Crown	Forest	3 2 22

Upset price at Rs. 16 to Rs. 50 per acre. Further information regarding this land can be obtained from the Land Settlement Officer, and plan of it from the Surveyor-General.

Colonial Secretary's Office,
Colombo, August 4, 1920.

B. HORSBURGH,
Acting Colonial Secretary.

No. 5,653, S. O.—On Tuesday, September 21, 1920, at 12 noon, the Land Settlement Officer will put up for sale or settlement, at Alawwa, the under-mentioned portions of Crown land, on the terms authorized by Government. Four allotments of land situated in the Udukaha korale south of the Dambadeni hatpattu division of the Kurunegala District of the North-Western Province.

Block survey preliminary plan 462.—Hapugahegedera.

Lot.	Name of Land.	Name of Claimant.	Description.	Extent. A. R. P.
16D	Pinnagollehena	(1) Imiyahamillage Jangi Nona, (2) Samisi Lebbe Abdul Assi of Alawwa, (3) Mohamadu Lebbe Abdul Cafoor, (4) Delanka Pedige Sala Veda of Hiripitiya, (5) Dangalle Wijesinghe Arachchige Don Paulu Appuhamy, (6) Don Valentine Wijesinghe of Kurunegala	Chena	4 1 31

Block survey preliminary plan 487.—Talwatta.

Lot.	Name of Land.	Name of Claimant.	Description.	Extent. A. R. P.
2A	Hakurugehena	(1) Kuda Vidanelage Mudalihami, (2) Kapuruhami, (3) Bandulahami, (4) Ram-Menika	Jungle	1 1 2

Block survey preliminary plan 470.—Mirihehiya.

Lot.	Name of Land.	Name of Claimant.	Description.	Extent. A. R. P.
50B2	Dematagahamadahena	Siriwardene Mudiyanseleage Mudalihami	Chena	0 0 27
53B1	Bogahamullahena	do.	do.	0 0 29

Upset price at Rs. 16 to Rs. 50 per acre. Further information regarding these lands can be obtained from the Land Settlement Officer, and plans of them from the Surveyor-General.

Colonial Secretary's Office,
Colombo, August 4, 1920.

B. HORSBURGH,
Acting Colonial Secretary.

No. 5,654, S. O.—On Monday, September 20, 1920, at 12 noon, the Land Settlement Officer will put up for sale or settlement, at Alawwa, the under-mentioned portions of Crown land, on the terms authorized by Government. Two allotments of land situated in the Udukaha korale south of the Dambadeni hatpattu division of the Kurunegala District of the North-Western Province.

Block survey preliminary plan 456½.—Thala Kalalpitiya.

Lot.	Name of Land.	Name of Claimant.	Description.	Extent. A. R. P.
20AD	Ikkawehena	Herat Samarakoon Mudiyanseleage Banda. Korala	Chena	1 0 30

Lot.	Name of Land.	Name of Claimant.	Description.	Extent. A. R. P.
23	Meegahamulawatta	(1) Samarasekera Mudiyanseleage Podi Nilame, (2) ditto Mohotti Banda, (3) ditto Herat Banda, (4) ditto Basis Menika	Garden	2 3 3

Upset price at Rs. 16 to Rs. 50 per acre. Further information regarding these lands can be obtained from the Land Settlement Officer, and plans of them from the Surveyor-General.

Colonial Secretary's Office,
Colombo, August 4, 1920.

B. HORSBURGH,
Acting Colonial Secretary.

No. 5,655, S. O.—On Monday, September 13, 1920, at 12 noon, the Land Settlement Officer will put up for sale or settlement, at Puskoladeniya, the under-mentioned portions of Crown land, on the terms authorized by Government. Nineteen allotments of land situated in the Udukaha korale west of Dambadeni hatpattu division of the Kurunegala District of the North-Western Province.

Block survey preliminary plan 553.—Potupitiya.

Lot.	Name of Land.	Name of Claimant.	Description.	Extent. A. R. P.
12A	Kalugahamullahena	(1) Edirisin Mudiyanseleage Banda, (2) ditto Punchirala, (3) ditto Punchisinno, (4) ditto Mudiyanse of Masnoruwa, (5) Herat Mudiyanseleage Kiri Menika of Dambadeniya, (6) ditto Dingiri Banda of Wilgomuwa, (7) ditto Punchirala of ditto	Chena	1 2 30

Lot.	Name of Land.	Name of Claimant.	Description.	Extent. A. R. P.
31	Nugahamulawatta	do.	Garden	0 3 19
43	Pansalawatta	(1) Jayakodi Mudiyanse Atandage Siyadoris Appu of Potupitiya, (2) Jayakodi Mudiyanseleage Kiri Mudiyanse, (3) ditto Dingiri Menika of Potupitiya	do.	4 2 16

Lot.	Name of Land.	Name of Claimant.	Description.	Extent. A. R. P.
43A	Delgahamullahena	do.	Chena	0 3 9
45	Pansalawatta	do.	do.	2 0 9

Lot.	Name of Land.	Name of Claimant.	Description.	Extent.		
				A.	R.	P.
47C	Kosgahamulawatta	Lekamalage Menu Etana of Potupitiya	Garden	0	0	28
49A	Kohilawalagawabeliakula	Jayamana Mohottige Don Bastian Appuhamy of Bopitiya.	Chena	0	2	39
52A	Asweddumapillewa	Herat Mudiyanse Ukku Menika of Potupitiya	do.	0	2	5
56	Talgahamullapillewa	(1) Hendalage Don Puran Appu, (2) Jayakodi Arachchillage Puchi Menika, (3) ditto Kiri Mudiyanse, (4) ditto Appuhamy, (5) Lekamalage Ukku Banda, (6) ditto Kapuruhamy, (7) Hetti Patirannehelage Herat Perera, all of Potupitiya	do.	0	1	25
59A	Paragahalayaddepillewa	(1) Jayakodi Arachchige Puchi Menika, (2) ditto Kiri Mudiyanse, (3) ditto Dingiri Menika, (4) Mudiyanse Mudiyanse, (5) ditto Punchappuhamy of Dambadeniya, (6) ditto Ukku Banda of Potupitiya	do.	0	2	19
59B	Hikgahamulapillewa	Herat Mudiyanse Ukku Menika of Potupitiya	do.	0	1	39
3	Talgahamulawatta Diyaparagollewatta	Block survey preliminary plan 554.—Kitaladeniya. (1) Jayasuriya Arachchige Temanis Appuhamy of Kitaladeniya, (2) Nikalansuriya Mudiyanse Kiri Mudiyanse, (3) ditto Dingiri Banda of Kitaladeniya, (4) Hiralu Patirannehelage Nirolis of Kelegedara in Hapitigam korale	Garden	6	0	27
10	Noragewattehena	(1) Nikalansuriya Mudiyanse Punchappuhamy, (2) ditto Siyatuhamy, (3) ditto Kapuruhamy, (4) Atukoralage Ranhamy of Kitaladeniya, (5) Ana Mahammadu Hanifa, as administrator of the estate of the late Una Ahamadu Lebbe	Chena	0	3	11
11B	Welaganegehena	(1) Nikalansuriya Mudiyanse Kiri Mudiyanse, (2) ditto Dingiri Banda of Kitaladeniya	do.	1	2	37
11C	Welaganegewatta	do.	Garden	0	1	11
15	Maragahamulahena	(1) Jayasuriya Mudiyanse Themanis Appuhamy, (2) Nikalansuriya Mudiyanse Kiri Mudiyanse, (3) ditto Dingiri Banda, (4) ditto Kapuruhamy, (5) Atukoralage Ranhamy of Kitaladeniya	Chena	1	1	27
32	Kandaudawatta	(1) Arachchillage Mudalihamy, (2) ditto Appuhamy, (3) ditto Dingiri Menika of Kudagamana, (4) ditto Siyatuhamy of Kitaladeniya, (5) ditto Appuhamy of ditto, (6) ditto Pinhamy of Kudagamana, (7) ditto Ungurala of ditto	Garden	1	0	6
34	Kandaudahena	do.	Chena	3	0	28
38	Arukgodayapitiyehena	do.	do.	2	3	3

Upset price at Rs. 16 to Rs. 50 per acre. Further information regarding these lands can be obtained from the Land Settlement Officer, and plans of them from the Surveyor-General.

Colonial Secretary's Office,
Colombo, August 4, 1920.

B. HORSBURGH,
Acting Colonial Secretary

No. 5,656, S. O.—On Tuesday, September 14, 1920, at 12 noon, the Land Settlement Officer will put up for sale or settlement, at Puskoladeniya, the under-mentioned portions of Crown land, on the terms authorized by Government. Two allotments of land situated in the Udukaha korale west of the Dambadeni hatpattu division of the Kurunegala District of the North-Western Province.

Lot.	Name of Land.	Name of Claimant.	Description.	Extent.		
				A.	R.	P.
21L	Panwewehena	Wijesinhe Herat Mudiyanse Punchirala of Riligala	Chena	1	2	26
46	Makullagahamulawatta	(1) Siriwardana Arachchillage Gunaratne, (2) ditto Sopo Nona, (3) ditto Podiappuhamy, (4) ditto Baby Nona, (5) ditto Ukku Menika, (6) ditto Ukku Banda	Garden	2	1	11

Upset price at Rs. 15 to Rs. 50 per acre. Further information regarding these lands can be obtained from the Land Settlement Officer, and plans of them from the Surveyor-General.

Colonial Secretary's Office,
Colombo, August 4, 1920.

B. HORSBURGH,
Acting Colonial Secretary

No. 5,657, S. O.—On Monday, September 13, 1920, at 12 noon, the Land Settlement Officer will put up for sale or settlement, at Puskoladeniya, the under-mentioned portions of Crown land, on the terms authorized by Government. Ten allotments of land situated in the Udukaha korale west of the Dambadeni hatpattu division of the Kurunegala District of the North-Western Province.

Lot.	Name of Land.	Name of Claimant.	Description.	Extent.		
				A.	R.	P.
4A	Yakappolawatta	James Edward Seneviratne of Matamana	Garden	0	2	26
11	Hitinawatta	(1) Lekamalage Ungurala, (2) ditto Ukkuhamy, (3) Kankanamalage Appu Sinno, (4) ditto Puchi Menika, all of Kossure	Chena	1	1	3
14A	Katuwahena	(1) Lekamalage Menikhamy, (2) ditto Ungurala, (3) ditto Ukkuhamy of Kossure	Garden	1	2	17
16	Do.	(1) Lekamalage Ungurala, (2) ditto Podihamy of Kossure	Chena	1	1	20
17	Edaliyaddepillewa	(1) Lekamalage Podihamy, (2) Hetti Arachchige Philip Tissera	do.	1	1	21
17A	Ambagahakumburepillewa	(1) Lekamalage Menikhamy, (2) ditto Podihamy, both of Kossure, (3) Hatarasinhe Dewage Puchi Meniki of Mutugala	do.	0	3	3
17C	Galamullaliyaddepillewa	(1) Lekamalage Podihamy, (2) Kankanamalage Appuhamy, (3) ditto Puchi Meniki, (4) ditto Punchirala	do.	0	1	5

Lot.	Name of Land.	Name of Claimant.	Description.	Extent.		
				A.	R.	P.
115	Kossurehena	(1) Lekamalage Podi Appuhamy, (2) Balasuriya Lekamalage James Appu, (3) ditto Baby Nona, (4) ditto Mary Nona, (5) ditto Carolis Appu, (6) ditto Helenahamy of Pelawatta, (7) Hetti Arachchige Seda Rodrigo of ditto do.	Chena	0	1	9
117c	Kossurewatta	do.	Garden	2	2	25
120A	Irawellapillewa	Eldeni Patirannehelage Bandirala of Pelawatta	Chena	0	0	32

Upset price at Rs. 16 to Rs. 50 per acre. Further information regarding these lands can be obtained from the Land Settlement Officer, and plans of them from the Surveyor-General.

Colonial Secretary's Office,
Colombo, August 4, 1920.

B. HORSBURGH,
Acting Colonial Secretary.

No. 5,658, S. O.—On Tuesday, September 14, 1920, at 12 noon, the Land Settlement Officer will put up for sale or settlement, at Puskoladeniya, the under-mentioned portions of Crown land, on the terms authorized by Government. Six allotments of land situated in the Udukaha korale west of Dambadeni hatpattu division of the Kurunegala District of the North-Western Province.

Lot.	Name of Land.	Name of Claimant.	Description.	Extent.		
				A.	R.	P.
1R	Moragahamulapillewa	(1) Wijeratne Mudiyansele Appuhamy of Melagaspiya, (2) Imiyahamillage Mudalihamy of Aturuwela	Chena	0	1	14
4	Ihalakotuwekumburepillewa	(1) Hitihamillage Appu Sinno, (2) ditto Kirihamy, (3) ditto Menikhamy of Epaladeniya	Garden	0	0	31
9A	Ketakelagahamulawatta	(1) Hitihamillage Siyatu Banda, (2) Vitarana Patirannehelage William Sinno of Epaladeniya	do.	0	3	4
36A	Dewatapillewa	(1) Hitihamillage Appuhamy Arachchi, (2) ditto Ukku Banda of Epaladeniya	Chena	0	2	17
1AA	Unakatagawapillewa	(1) Imiyahamillage Mudalihamy, (2) ditto Ukku Banda, (3) ditto Kiri Banda, (4) ditto Dingiri Menika of Aturuwela, (5) Wijeratne Mudiyansele Appuhamy of Mellagaspiya	Chena	0	1	10
2c	Bogahamullehena	(1) Wijeratne Mudiyansele Appuhamy, (2) ditto Dingiri Banda of Mellagaspiya	do.	0	2	17

Upset price at Rs. 16 to Rs. 50 per acre. Further information regarding these lands can be obtained from the Land Settlement Officer, and plans of them from the Surveyor-General.

Colonial Secretary's Office,
Colombo, August 4, 1920.

B. HORSBURGH,
Acting Colonial Secretary.

No. 5,659, S. O.—On Monday, September 20, 1920, at 12 noon, the Land Settlement Officer will put up for sale or settlement, at Alawwa, the under-mentioned portions of Crown land, on the terms authorized by Government. Two allotments of land situated in the Udukaha korale east of the Dambadeni hatpattu division of the Kurunegala District of the North-Western Province.

Lot.	Name of Land.	Name of Claimant.	Description.	Extent.		
				A.	R.	P.
31G	Kosgahamulahena	(1) Solanga Arachchige Haramanis Appu, (2) Maria Nona	Chena	0	3	4
31L	Tuttiripitayahena	Muhandiram Ralalage Mudalihamy	do.	0	1	6

Upset price at Rs. 16 to Rs. 50 per acre. Further information regarding these lands can be obtained from the Land Settlement Officer, and plans of them from the Surveyor-General.

Colonial Secretary's Office,
Colombo, August 4, 1920.

B. HORSBURGH,
Acting Colonial Secretary.

No. 5,660, S. O.—On Tuesday, September 21, 1920, at 12 noon, the Land Settlement Officer will put up for sale or settlement, at Alawwa, the under-mentioned portions of Crown land, on the terms authorized by Government. Ten allotments of land situated in the Udukaha korale south of the Dambadeni hatpattu division of the Kurunegala District of the North-Western Province.

Lot.	Name of Land.	Name of Claimant.	Description.	Extent.		
				A.	R.	P.
3	Patanduahena	(1) Nikalamsuri Mudiyansele Kiri Banda, (2) ditto Mudalihamy, (3) Samarappuliradage Jamba Henaya, (4) ditto Pulaya Henaya	Chena	2	3	28
3c	Patanduahena	(1) Nikalansuriya Mudiyansele Punchirala, Arachchi, (2) Samarappuliradage Nanda, (3) ditto Danchiya	do.	2	1	11
3D	Kolongahamulahena	Nikalansuriya Mudiyansele Punchirala, Arachchi	do.	1	0	35
3F	Mahakumburapillewa	(1) Samarappuliradage Rosa Nona, (2) Nikulansuriya Mudiyansele Kiri Banda	do.	1	0	21
23B	Kudawewapillewa	Nikulansuriya Mudiyansele Punchirala, Arachchi	do.	0	0	37
23	Delmullahena	(1) Nikulansuriya Mudiyansele Appuhamy, (2) ditto Ausadahamy, (3) ditto Ungurala, (4) ditto Menikhamy, (5) ditto Nemonis Sinno, (6) ditto James Sinno	do.	3	1	18
23D	Watiyahena	(1) Nikulansuriya Mudiyansele Punchirala, Arachchi, (2) Samarappuliradage Pelesiya	do.	2	0	29
23I	Bogahamulahena	(1) Samarappuliradage Rosa Nona, (2) Nikalansuriya Mudiyansele Kiri Banda	do.	1	1	7
25	Siyambalagahamulawatta	(1) Nikalansuriya Mudiyansele Ungurala, (2) ditto Ausadahamy, (3) ditto Appuhamy, (4) Samarappuliradage Pulinga Henaya	Garden	3	3	33

Lot.	Name of Land.	Name of Claimant.	Description.	Extent.		
				A.	R.	P.
26c	Elhena ..	(1) Samarappuliradage Jamba Henaya, (2) ditto Ungina, (3) ditto Nanda Henaya of Dewalapola, Siyane korale west, (4) ditto Danchchiya	Chena ..	0	2	12

Upset price at Rs. 16 to Rs. 50 per acre. Further information regarding these lands can be obtained from the Land Settlement Officer, and plans of them from the Surveyor-General.

Colonial Secretary's Office,
Colombo, August 4, 1920.

B. HORSBURGH,
Acting Colonial Secretary.

No. 5,661, S. O.—On Monday, September 20, 1920, at 12 noon, the Land Settlement Officer will put up for sale or Settlement, at Alawwa, the under-mentioned portions of Crown land, on the terms authorized by Government. Three allotments of land situated in the Udukaha korale south of the Dambadeni hatpattu division of the Kurunegala District of the North-Western Province.

Lot.	Name of Land.	Name of Claimant.	Description.	Extent.		
				A.	R.	P.
Block survey preliminary plan 454.—Patayala.						
7I	Durayagehena ..	Herat Mudiyanse Lage Punchi Menikā of Kalalpitiya	Chena ..	0	1	10
7R	Karakotuwehena ..	(1) Singappuliradage Pabilis Appuhamy, (2) Manchanayaka Achchilage Kaluhamy	do. ..	2	1	5
7s	Linigollehena ..	Patiranehelage Kirihamy..	do. ..	2	2	30

Upset price at Rs. 16 to Rs. 50 per acre. Further information regarding these lands can be obtained from the Land Settlement Officer, and plans of them from the Surveyor-General.

Colonial Secretary's Office,
Colombo, August 4, 1920.

B. HORSBURGH,
Acting Colonial Secretary.

PROVINCE OF SABARAGAMUWA.

No. 5,662, S. O.—On Tuesday, September 21, 1920, at 9 A.M., the Land Settlement Officer will put up for sale or settlement, at Rambukkana Resthouse, the under-mentioned portions of Crown land, on the terms authorized by Government. Twenty allotments of land situated in the Galboda korale division of the Kagalla District of the Province of Sabaragamuwa.

Lot.	Name of Land.	Name of Claimant or Applicant.	Description.	Extent.		
				A.	R.	P.
Block survey preliminary plan 164.—Udugama.						
141A	Egodapitihena ..	Wirasekera Arachchige Dingiri Banda of Godawela	Chena ..	0	0	3
141B	Do. ..	do. ..	do. ..	0	0	19
141C	Do. ..	do. ..	do. ..	0	0	10
38	Peelamulahena ..	Mudiyanse Lage Mudiyanse	do. ..	0	1	11
205	Ganimehena ..	(1) Wijesundera Ekanayaka Mudiyanse Lage Tikiri Banda Boyagoda, (2) Anderagamedera Kiri Banda, (3) ditto Punchiappuhamy, (4) ditto Punchirala, (5) ditto Dingiri Menika	do. ..	0	2	17
186	Ginihapuwehena ..	do. ..	do. ..	1	0	25
56D	Dambagollehena ..	do. ..	do. ..	1	1	18
57E	Thalinnapittanganehena ..	do. ..	do. ..	0	3	13
194	Tennehena ..	(1) Wijesundera Ekanayaka Mudiyanse Lage Tikiri Banda Boyagoda, (2) Andaragamedera Punchiappuhamy, (3) ditto Punchirala, (4) ditto Ran Menika	do. ..	0	2	2
171	Unnuwepillewa ..	(1) Mudiyanse Lage Menikrala Nekatrala, (2) ditto Punchi Mudiyanse, (3) ditto Kiri Banda, (4) ditto Punchi Menika, (5) ditto Mutu Menika	do. ..	2	0	37
179	Galassahena ..	Mohotalalagegedera Kiri Banda	do. ..	2	2	13
189	Tennehena <i>alias</i> Bogahamulahena ..	(1) Mudiyanse Lage Menikrala Nekatrala, (2) Wijesundera Ekanayaka Mudiyanse Lage Tikiri Banda	do. ..	0	3	15
191	Bogahamulahena ..	do. ..	do. ..	2	0	26
193	Ginihapuwepahalalena ..	(1) Rasnakralalagegedera Mudiyanse, (2) ditto Dingiri Banda, (3) ditto Ukku Banda, (4) ditto Ukku Amma, (5) ditto Ran Menika	do. ..	4	3	1
197	Ginihapuwehena ..	(1) Wijesundera Ekanayaka Mudiyanse Lage Tikiri Banda, (2) Kahambiliyagodagedera Appu Naide	do. ..	1	2	3
85c	Bogahamullekumburepillewa ..	Rasnakralalagegedera Mudiyanse	do. ..	0	1	0
34	Galkuragollehena ..	(1) Mudiyanse Lage Ukku Banda, (2) ditto Punchi Banda, (3) ditto Punchi Mahatmaya	do. ..	0	3	32
70	Do. ..	do. ..	do. ..	0	2	28
71	Do. ..	do. ..	do. ..	1	2	39
38	Peelamulahena ..	Mudiyanse Lagegedera Mudiyanse	do. ..	0	1	11

Upset price at Rs. 16 to Rs. 50 per acres. Further information regarding these lands can be obtained from the Land Settlement Officer, and plans of them from the Surveyor-General.

Colonial Secretary's Office,
Colombo, August 4, 1920.

B. HORSBURGH,
Acting Colonial Secretary.

No. 5,663, S. O.—On Tuesday, September 21, 1920, at 12 noon, the Land Settlement Officer will put up for sale or settlement, at Rambukkana Resthouse, the under-mentioned portions of Crown land, on the terms authorized by Government. Two allotments of land situated in the Kinigoda korale division of the Kegalla District of the Province of Sabaragamuwa.

Block survey preliminary plan 162.—Godagādeniya.

Lot.	Name of Land.	Name of Claimant.	Description.	Extent.		
				A.	R.	P.
53	Bogahalandewatta	Crown and Doa Simon Peter Senanayake	Garden	3	2	13
53A	Do.	do.	do.	0	0	38

Upset price at Rs. 50 per acre. Further information regarding these lands can be obtained from the Land Settlement Officer, and plans of them from the Surveyor-General.

Colonial Secretary's Office,
Colombo, August 4, 1920.

B. HORSBURGH,
Acting Colonial Secretary.

No. 5,664, S. O.—On Tuesday, September 21, 1920, at 9 A.M., the Land Settlement Officer will put up for sale or settlement, at Rambukkana Resthouse, the under-mentioned portions of Crown land, on the terms authorized by Government. Three allotments of land situated in the Galboda korale division of the Kegalla District of the Province of Sabaragamuwa.

Block survey preliminary plan 164.—Udugama.

Lot.	Name of Land.	Name of Claimant.	Description.	Extent.		
				A.	R.	P.
133	Egodapitiyawatta	(1) Rasnakgedera Dingiri Banda, (2) ditto Ukku Banda	Garden	0	3	34
139	Alandugahapitiyahena	(1) Ditto Dingiri Banda, (2) ditto Mudiyanse, (3) ditto Dingiri Appu, (4) ditto Ukku Banda	Chena	1	2	15
45	Urumullahena	(1) Rasnakge Kiri Banda, (2) the heirs of ditto Appuhamy, (3) ditto Ran Menika	do.	0	1	1

Upset price at Rs. 16 to Rs. 25 per acre. Further information regarding these lands can be obtained from the Land Settlement Officer, and plans of them from the Surveyor-General.

Colonial Secretary's Office,
Colombo, August 4, 1920.

B. HORSBURGH,
Acting Colonial Secretary.

No. 5,665, S. O.—On Saturday, September 18, 1920, at 8 A.M., the Land Settlement Officer will put up for sale or settlement, at Talagaloya Camp, the under-mentioned portions of Crown land, on the terms authorized by Government. Two allotments of land situated in the Galboda korale division of the Kegalla District of the Province of Sabaragamuwa.

Block survey preliminary plan 171.—Gangoda.

Lot.	Name of Land.	Name of Claimant.	Description.	Extent.		
				A.	R.	P.
136	Olideniyehena	Crown	Low jungle	0	2	30
154	Godayawatta	Jayalat Pedige Sethuwa	Chena	0	1	18

Upset price at Rs. 16 to Rs. 25 per acre. Further information regarding these lands can be obtained from the Land Settlement Officer, and plans of them from the Surveyor-General.

Colonial Secretary's Office,
Colombo, August 4, 1920.

B. HORSBURGH,
Acting Colonial Secretary.

No. 5,666, S. O.—On Saturday, September 18, 1920, at 8 A.M., the Land Settlement Officer will put up for sale or settlement, at Talagaloya Camp, the under-mentioned portion of Crown land, on the terms authorized by Government. An allotment of land situated in the Galboda korale division of the Kegalla District of the Province of Sabaragamuwa.

Block survey preliminary plan 168.—Uduruwaha.

Lot.	Name of Land.	Name of Claimant.	Description.	Extent.		
				A.	R.	P.
19	Uduruwahena	(1) Thana Abuwakkara and others, (2) Peena Ommar Lebbe, Arachchi	Chena	0	1	37

Upset price at Rs. 16 per acre. Further information regarding this land can be obtained from the Land Settlement Officer, and plan of it from the Surveyor-General.

Colonial Secretary's Office,
Colombo, August 4, 1920.

B. HORSBURGH,
Acting Colonial Secretary.

No. 5,667, S. O.—On Saturday, September 18, 1920, at 8 A.M., the Land Settlement Officer will put up for sale or settlement, at Talagaloya Camp, the under-mentioned portion of Crown land, on the terms authorized by Government. An allotment of land situated in the Galboda korale division of the Kegalla District of the Province of Sabaragamuwa.

Block survey preliminary plan 167.—Yatiwaldeniya.

Lot.	Name of Land.	Name of Claimant.	Description.	Extent.		
				A.	R.	P.
32	Galkotuawatta	Heirs of Muttiah Kangany of Beddewala estate	Garden	2	0	15

Upset price at Rs. 16 per acre. Further information regarding this land can be obtained from the Land Settlement Officer, and plan of it from the Surveyor-General.

Colonial Secretary's Office,
Colombo, August 4, 1920.

B. HORSBURGH,
Acting Colonial Secretary.

No. 5,668, S. O.—On Tuesday, September 21, 1920, at 12 noon, the Land Settlement Officer will put up for sale or settlement, at Rambukkana Resthouse, the under-mentioned portions of Crown land, on the terms authorized by Government. Twenty-four allotments of land situated in the Kinigoda-korale division of the Kegalla District of the Province of Sabaragamuwa.

Lot.	Name of Land.	Name of Claimant or Applicant.	Description.	Extent.	
				A.	R. P.
2	Kambapolawatta <i>alias</i> Ganimewatta	Wahumpura Durayalage Kiri Hapuwa	Garden	2	0 28
18	Galpothemadawatta	Dissanayaka Mudiyansele Ranhami	do.	0	2 30
19	Galpothemadahena	do.	Chena	0	3 8
47	Galedandamullehena	(1) Morawakalage Jayatu, (2) ditto Ausadahami, (3) ditto Punchina, (4) ditto Dingira, (5) Marawelagedera Mudalihami	do.	1	1 2
48	Do.	(1) Tennakoon Mudiyansele Ran Menika, (2) Mudaligedera Kiri Banda, (3) ditto Mudalihamy, (4) ditto Ranamalhamy	do.	2	1 10
50	Galedandamulawatta	do.	Garden	0	0 30
54	Do.	do.	do.	0	2 34
55	Galedandamullehena	do.	do.	0	2 9
56	Do.	do.	Plantains	0	0 36
145	Nikaweratiyawatta	(1) Jasin Mudiyansele Dingiri Appu, (2) Herat Mudiyansele Tikiri Menika	Garden	0	3 34
147	Hitigewatta	(1) Mudaligedera Appuhami, (2) ditto Punchirala	do.	0	1 16
148	Do.	do.	do.	0	3 15
204	Meegahawatthehena	(1) Mudaligedera Sirimalhamy, (2) Kuruppu Mudiyansele Ukku Menika, (3) Mudaligedera Appuhami, (4) ditto Punchirala, (5) ditto Dingiriappuhamy	Chena	1	0 20
205	Do.	do.	Garden	1	0 9
257	Ginheriyahena	(1) Jayasin Mudiyansele Dingiri Menika, (2) Meddege Mudiyansele Dingiri Menika	Chena	4	3 34
264	Kospelawatta	(1) Kaluachchigedera Punchirala, (2) ditto Mudiyanse, (3) ditto Appuhami, (4) ditto Dingiriamma	Garden	2	0 17
347	Moragallehena <i>alias</i> Dawatagollehena	Abeyakoon Mudiyansele Tikiri Banda	Plantains	2	0 7
351	Galassawatta	Heratralalage Appuhami	Garden	1	3 5
360	Do.	do.	do.	3	1 29
370	Kongahagodahena	Heratralalage Mudiyanse	Chena	4	3 10
372	Aliyawetichahena	Herat Mudiyansele Punchiappu	do.	0	0 31
373	Aliyawetichawatta	do.	Garden	0	0 25
375	Do.	do.	Chena	0	1 3
397A	Do.	Herat Mudiyansele Punchi Appuhami	Garden	1	0 4

Upset price at Rs. 16 to Rs. 50 per acre. Further information regarding these lands can be obtained from the Land Settlement Officer, and plans of them from the Surveyor-General.

Colonial Secretary's Office,
Colombo, August 4, 1920.

B. HORSBURGH,
Acting Colonial Secretary.

No. 5,669, S. O.—On Monday, September 20, 1920, at 8 A.M., the Land Settlement Officer will put up for sale or settlement, at Kaduganawa Resthouse, the under-mentioned portions of Crown land, on the terms authorized by Government. Two allotments of land situated in the Kandupalata of the Yatinuwara division of the Kandy District of the Central Province.

Lot.	Name of Land.	Name of Claimant.	Description.	Extent.	
				A.	R. P.
57r	Farm estate	Mr. Rudd and others	Tea	0	2 23
57a	Do.	do.	do.	0	2 1

Upset price at Rs. 16 to Rs. 75 per acre. Further information regarding these lands can be obtained from the Land Settlement Officer, and plans of them from the Surveyor-General.

Colonial Secretary's Office,
Colombo, August 4, 1920.

B. HORSBURGH,
Acting Colonial Secretary.

No. 5,670, S. O.—On Saturday, September 18, 1920, at 8 A.M., the Land Settlement Officer will put up for sale or settlement, at Talagaloya Camp, the under-mentioned portions of Crown land, on the terms authorized by Government. Twelve allotments of land situated in the Galboda korale division of the Kegalla District of the Province of Sabaragamuwa.

Lot.	Name of Land.	Name of Claimant.	Description.	Extent.	
				A.	R. P.
103	Pitawalahena	(1) Koskollalage Kiri Santha, (2) Dasanakaralage Kalu Banda, (3) Dahanakaralage Ukku Banda	Chena	1	2 12
104	Do.	(1) Dahanake Mudiyansele Ukku Banda, (2) Kosgollalage Sanda, (3) ditto Kira	do.	1	3 19
109	Pitawellawatta	(1) Koskollalage Kiri Santha, (2) Dasanakaralage Kalu Banda, (3) Dahanakaralage Ukku Banda, (4) D. M. Ukku Banda	Garden	0	2 8
151	Kehelhena	Polwattagedera Dingiri Menika	Chena	3	2 8
174	Kirindigallawatta	Tillakeratne Ambarapathi Mudiyanseralahamillage Loku Banda, Arachchi	do.	1	1 27
205	Girambemeegahalandehena	(1) Ambarapathi Haluwadana Walauwe Loku Banda Kadigamuwa, (2) ditto Tikiri Kumarihami, (3) ditto Madduma Kumarihami, (4) Tillakeratne Ambarapathi Mudiyanseralahamillage Loku Banda, Arachchi	Garden	4	3 6

Lot.	Name of Land.	Name of Claimant.	Description.	Extent.		
				A.	R.	P.
222	Pinhena <i>alias</i> Harankaha-pothahena	Halgiriya Adikari Mudiyanse-lage Dingiri-Menika	Chena	3	2	34
222A	Do.	Senna Mammado Meedin	Garden	0	2	5
226	Harankahapothehena	Gondewala Wirasekera Arachchilage Appuhami	Chena	0	0	9
227	Tuthirimeeyehena	Tillakarathne Ambarapathi Haluwadana Mudiyanse-lalage Loku Banda, Arachchi	do.	2	0	7
124	Wakotuwadeniya	Crown	Deniya	1	2	17*
240	Tuthirimeeyahena	(1) Rasnakgedera Kiri Banda, (2) ditto Puchi Banda, (3) ditto Dingiri Banda, (4) ditto Pinchi Menika, (5) ditto Mutu Menika, (6) ditto Dingiri Amma	Garden	1	0	15

* Upset price at Rs. 500 per acre.

Upset price at Rs. 16 to Rs. 25 per acre. Further information regarding these lands can be obtained from the Land Settlement Officer, and plans of them from the Surveyor-General.

Colonial Secretary's Office,
Colombo, August 4, 1920.

B. HORSBURGH,
Acting Colonial Secretary.

No. 5,671, S. O.—On Saturday, September 18, 1920, at 8 A.M., the Land Settlement Officer will put up for sale or settlement, at Talagaloya Camp, the under-mentioned portions of Crown land, on the terms authorized by Government. An allotment of land situated in the Galboda korale division of the Kegalla District of the Province of Sabaragamuwa.

Block survey preliminary plan 178.—Makehelwela.

Lot.	Name of Land.	Name of Claimant.	Description.	Extent.		
				A.	R.	P.
129	Muladandagodahena <i>alias</i> Banekhayahena	(1) Samarakongedera Ukku Banda, (2) ditto Dingiri Banda, (3) ditto Ukku Amma of Gondeniya	Chena	1	2	28

Upset price at Rs. 16 per acre. Further information regarding this land can be obtained from the Land Settlement Officer, and plan of it from the Surveyor-General.

Colonial Secretary's Office,
Colombo, August 4, 1920.

B. HORSBURGH,
Acting Colonial Secretary.

No. 5,672, S. O.—On Tuesday, September 21, 1920, at 12 noon, the Land Settlement Officer will put up for sale or settlement, at Rambukkana Resthouse, the under-mentioned portions of Crown land, on the terms authorized by Government. Ten allotments of land situated in the Kinigoda korale division of the Kegalla District of the Province of Sabaragamuwa.

Block survey preliminary plan 149.—Walgama.

Lot.	Name of Land.	Name of Claimant.	Description.	Extent.		
				A.	R.	P.
1½	Tennehena	(1) Singappuli Mudiyanse-lage Kiri Banda, (2) ditto Kaluhami, (3) ditto Dingiri Banda, (4) ditto Puchirala, (5) ditto Mutu Menika, (6) ditto Puchi Banda, (7) ditto Tikiri Banda	Chena	0	1	35
413	Harangahatennapillewa, Pinkumburepillewa	(1) Kolamulategedera Ukkuwa, (2) ditto Ranhami, (3) ditto Appuhami, (4) Walgama temple	do.	0	1	1
265	Kospelehena	(1) Kaluachchige Puchirala, (2) ditto Appuhami, (3) ditto Ranhami, (4) ditto Jotihami	do.	0	0	26
274	Diganehena <i>alias</i> Mailagahamulatennewatta	(1) Kadahapola Dingiri Amma, (2) Kalu achige Mudiyanse, (3) ditto Ukku Amma, (4) ditto Puchi Menika, (5) ditto Podi Menika	do.	0	2	17
275	Diganehena	Kaluachige Ranhami	do.	0	0	33
276	Do.	(1) Heratralalage Dingiri Appuhamy, (2) ditto Appuhami, (3) ditto Dingirihami, (4) the heirs of Bandirala, (5) ditto Appuhami	do.	0	3	18
342	Hurigollehena	(1) Heratralalage Mudiyanse, (2) ditto Dingiri Appuhami, (3) ditto Puchi Appuhami	do.	2	1	35
361	Pinghena or Tiriwanehena	(1) Walgama temple, (2) Tikiri Banda, President, (3) Herat Mudiyanse-lage Mudalihamy	do.	1	2	37
416	Elhenkotuwa	(1) Kotambulayage Kirihapuwa, (2) Davulkarayalage Pincha	Plantains	0	3	5
416A	Harankahatennepillewa	(1) Herat Mudiyanse-lage Ran Menika, (2) Kiri Banda	Chena	0	1	37

Upset price at Rs. 16 to Rs. 30 per acre. Further information regarding these lands can be obtained from the Land Settlement Officer, and plans of them from the Surveyor-General.

Colonial Secretary's Office,
Colombo, August 4, 1920.

B. HORSBURGH,
Acting Colonial Secretary.

No. 5,673, S. O.—The Land Settlement Officer will on Tuesday, September 21, 1920, at 9 A.M., at Rambukkana Resthouse, put up for sale or settlement, the under-mentioned portions of Crown land, in accordance with the regulations of Government regarding land sales. One allotment of land situated in the Kinigoda korale division of the Kegalla District of the Province of Sabaragamuwa.

Block survey preliminary plan 129. Village—Nattambure.

Lot.	Name of Land.	Name of Claimant.	Description.	Extent.		
				A.	R.	P.
22	Nikapillewawatta	(1) Kandambi Arachchige John Sinno, (2) Madabawitige Harmanis	Garden	1	0	33

Upset price at Rs. 16 to Rs. 50 per acre. Further information regarding this land can be obtained from the Land Settlement Officer, and plan of it from the Surveyor-General.

Colonial Secretary's Office,
Colombo, August 4, 1920.

B. HORSBURGH,
Acting Colonial Secretary.

No. 5,674, S. O.—The Land Settlement Officer will on Tuesday, September 21, 1920, at 9 A.M., at Rambukkana Resthouse, put up for sale or settlement, the under-mentioned portions of Crown land, in accordance with the regulations of Government regarding land sales. Two allotments of land situated in the Kinigoda korale of the Walgam pattu division of the Kegalla District of the Province of Sabaragamuwa.

Block survey preliminary plan 154. Village—Yatapawala.				Extent.
Lot.	Name of Land.	Name of Claimant.	Description.	A. R. P.
9	Kahatagahamulawatta	(1) Illandaridewage Roddo Fernando, (2) ditto Joslina Fernando, (3) ditto Velo, (4) ditto William	Garden	1 2 32
9½	Kahatagahamulahena <i>alias</i> Kandehena	do.	Chena	0 0 8

Upset price at Rs. 16 to Rs. 50 per acre. Further information regarding these lands can be obtained from the Land Settlement Officer, and plans of them from the Surveyor-General.

Colonial Secretary's Office,
Colombo, August 4, 1920.

B. HORSBURGH,
Acting Colonial Secretary.

No. 5,675, S. O.—The Land Settlement Officer will on Tuesday, September 21, 1920, at 9 A.M., at Rambukkana Resthouse, put up to auction, for sale or settlement, or will otherwise dispose of, the under-mentioned portions of Crown land, in accordance with the regulations of Government regarding land sales. Two allotments of land situated in the Kinigoda korale division of the Kegalla District of the Province of Sabaragamuwa.

Block survey preliminary plan 118. Village—Hangawela.				Extent.
Lot.	Name of Land.	Name of Claimant.	Description.	A. R. P.
62	D.khenawatta	(1) Dahanayakegedera Kiri Banda, (2) ditto Mudiyanse, (3) ditto Bandi Menika, (4) ditto Dingiri Menika, (5) ditto Punchi Menika, (6) ditto Mutu Menika, (7) ditto Kiri Menika, (8) ditto Ran Menika, (9) ditto Menik Hamy	Garden	1 1 27
63	Do.	do.	do.	1 3 30

Upset price at Rs. 16 to Rs. 50 per acre. Further information regarding these lands can be obtained from the Land Settlement Officer, and plans of them from the Surveyor-General.

Colonial Secretary's Office,
Colombo, August 4, 1920.

B. HORSBURGH,
Acting Colonial Secretary.

No. 5,676, S. O.—The Land Settlement Officer will on Tuesday, September 21, 1920, at 9 A.M., at Rambukkana Resthouse, put up to auction, for sale or settlement, or will otherwise dispose of, the under-mentioned portion of Crown land, in accordance with the regulations of Government regarding land sales. An allotment of land situated in the Kinigoda korale division of the Kegalla District of the Province of Sabaragamuwa.

Block survey preliminary plan 139. Village—Dambulla.				Extent.
Lot.	Name of Land.	Name of Claimant.	Description.	A. R. P.
31B	Budugehena <i>alias</i> Ambagahahena	(1) Diwunugalpedige Bandiya, (2) Pincha, (3) Menika	Garden	0 3 25

Upset price at Rs. 16 to Rs. 50 per acre. Further information regarding this land can be obtained from the Land Settlement Officer, and plan of it from the Surveyor-General.

Colonial Secretary's Office,
Colombo, August 4, 1920.

B. HORSBURGH,
Acting Colonial Secretary.

No. 5,677, S. O.—The Land Settlement Officer will on Tuesday, September 21, 1920, at 9 A.M., at Rambukkana Resthouse, put up to auction, for sale or settlement, or will otherwise dispose of, the under-mentioned portion of Crown land, in accordance with the regulations of Government regarding land sales. An allotment of land situated in the Kinigoda korale division of the Kegalla District of the Province of Sabaragamuwa.

Block survey preliminary plan 138. Village—Udagaladeniya.				Extent.
Lot.	Name of Land.	Name of Claimant.	Description.	A. R. P.
65	Talakolahena	(1) Singappuli Mudiyanse Punchi Banda, (2) ditto Tikiri Banda	Garden	2 2 15

Upset price at Rs. 16 to Rs. 50 per acre. Further information regarding this land can be obtained from the Land Settlement Officer, and plan of it from the Surveyor-General.

Colonial Secretary's Office,
Colombo, August 4, 1920.

B. HORSBURGH,
Acting Colonial Secretary.

LAND ACQUISITION NOTICES.

HAVING been duly directed by the Governor, with the advice of the Executive Council, acting under the provisions of "The Land Acquisition Ordinance of 1876," section 6, to take order for the acquisition of the following land, required for a public purpose, namely, for Yelverton estate drains, to wit:—

Supplement A to final village plan 97. Village—Medapita in Bogoda korale.				Extent.
Lot.	Name of Land.	Description.	Name of Claimant.	A. R. P.
15B	Pepolgahaula <i>alias</i> Dammunuhitiyawa	Paddy	M. Sayaneris Appu and W. Charlis Appu	0 0 8.83

I hereby give public notice, as required by section 7, that the Government proposes to take possession of the land. All persons interested in the aforesaid land are hereby required to appear personally or by agent before me at Badulla Kachcheri on September 6, 1920, at 1 P.M., and to state the nature of their respective interests in the land, and the amount and particulars of their claims to compensation for such interests.

The Kachcheri,
Badulla, July 29, 1920.

R. N. THAINE,
Government Agent.

HAVING been duly directed by the Governor, with the advice of the Executive Council, acting under the provisions of "The Land Acquisition Ordinance of 1876," section 6, to take order for the acquisition of the following land, required for a public purpose, namely, for the Girls' Vernacular School at Kiriella, to wit:—

Extract No. 1 of block survey preliminary plan 182. Village—Kiriella, Kuruwiti korale.				Extent.
Lot.	Name of Land.	Description.	Name of Claimant.	A. R. P.
226A	Boralassewatta	Coconut garden	G. K. Dhanawardana Bandara and others	0 2 23

I hereby give public notice, as required by section 7, that the Government proposes to take possession of the land. All persons interested in the aforesaid land are hereby required to appear personally or by agent before me at Ratnapura Kachcheri, on August 31, 1920, at 2 P.M., and to state the nature of their respective interests in the land, and the amount and particulars of their claims to compensation for such interests.

Ratnapura Kachcheri,
July 29, 1920.

G. F. R. BROWNING,
Government Agent.

HAVING been duly directed by the Governor, with the advice of the Executive Council, acting under the provisions of "The Land Acquisition Ordinance of 1876," section 6, to take order for the acquisition of the following land, required for a public purpose, namely, for erecting a latrine for the Local Board cooly lines, Ratnapura, to wit:—

Preliminary plan 2,949. Village—Ratnapura town.				Extent.
Lot.	Name of Land.	Description.	Name of Claimant.	A. R. P.
1	Hompolakanatta	Vegetable garden	U. Malhami and others	0 0 13.1

I hereby give public notice, as required by section 7, that the Government proposes to take possession of the land. All persons interested in the aforesaid land are hereby required to appear personally or by agent before me at Ratnapura Kachcheri, on August 23, 1920, at 1 P.M., and to state the nature of their respective interests in the land, and the amount and particulars of their claims to compensation for such interests.

Ratnapura Kachcheri,
July 21, 1920.

G. F. R. BROWNING,
Government Agent.