



Ceylon Government Gazette

Published by Authority.

No. 7,122 — FRIDAY, AUGUST 13, 1920.

Part III.—Lands.

Separate paging is given to each Part in order that it may be filed separately.

	PAGE		PAGE		PAGE
Land Settlement Notices :—		Land Sales by the Government Agents :—		Land Sales by the Settlement Officer :—	
Final Orders ..	1141	North-Western Province ..	1169	Northern Province ..	—
Preliminary Notices ..	1154	North-Central Province ..	—	Eastern Province ..	—
Land Sales by the Government Agents :—		Province of Uva ..	—	North-Western Province ..	1171
Western Province ..	1169	Province of Sabaragamuwa ..	—	North-Central Province ..	—
Central Province ..	—	Land Sales by the Settlement Officer :—		Province of Uva ..	—
Southern Province ..	—	Western Province ..	—	Province of Sabaragamuwa ..	—
Northern Province ..	—	Central Province ..	—	Land Acquisition Notices ..	1176
Eastern Province ..	—	Southern Province ..	1170	Land Resumption Notices ..	—

FINAL ORDERS.

It is hereby notified for general information that "3GR" appearing in line 7 of Final Order, Ratnapura S. O. No. 454, printed on page 1087 of Part III. of the *Ceylon Government Gazette* No. 7,119 of July 30, 1920, should read "3BR."

Colombo, August 3, 1920.

M. T. ARCHIBALD,
Special Officer.

Mannar S. O. No. 47.

Order under Section 2 of "The Waste Lands Ordinances of 1897, 1899, 1900, and 1903," declaring Land to be Crown Property.

In the matter of the land commonly called or known as Neenthavil forest reserve, situate in the villages of Kuruntankulam, Tikali, Kuttimulai, Vellankulam, and Parappukal, in Illuppaikkadavai and Panankamam pattu of the Mantai division of the Mannar District, in the Northern Province, and of "The Waste Lands Ordinances of 1897, 1899, 1900, and 1903."

THE notice required by section 1 of "The Waste Lands Ordinances of 1897, 1899, 1900, and 1903," having been duly published in manner prescribed by that section in respect of the above-named land (*vide* Notice No. 7,469), and no claim having been made to the said land or to any interest therein within the period of three months from the date specified in the said notice, I, Frederick Lewis, Special Officer appointed under section 28 of the said Ordinances, under and by virtue of the powers vested in me in that behalf by section 2 of the said Ordinances, do hereby on this 5th day of May, 1920, order and declare that the said land, as more fully described herein below, situate in the villages of Kuruntankulam, Tikali, Kuttimulai, Vellankulam, and Parappukal, in Illuppaikkadavai and Panankamam pattu of the Mantai division of the Mannar District, in the Northern Province, and shown as lot 1 in preliminary plan 5,143 and in the annexed diagram, and containing in extent 20,089 acres 1 rood and 10 perches, is the property of the Crown.

Description of the Land referred to.

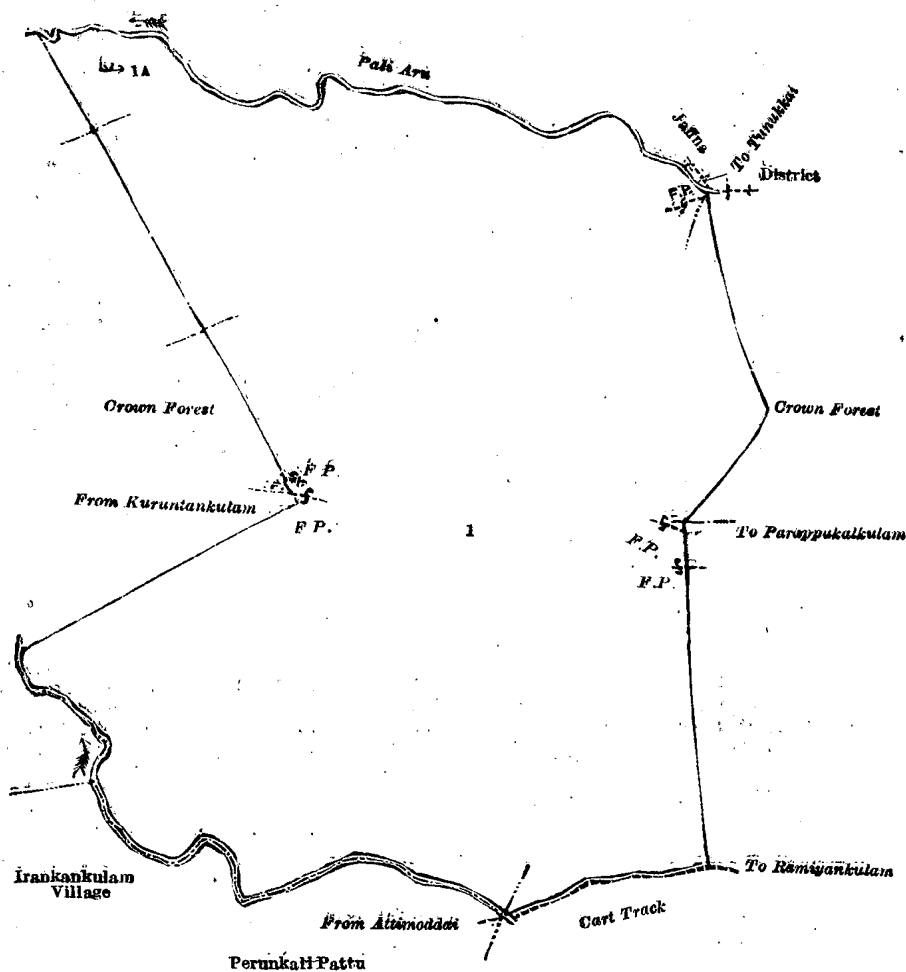
The land commonly called or known as Neenthavil forest reserve, situated in the villages of Kuruntankulam, Tikali, Kuttimulai, Vellankulam, and Parappukal, in Illuppaikkadavai and Panankamam pattu of Mantai division of Mannar District, in the Northern Province, containing in extent 20,089 acres 1 rood and 10 perches, shown as lot 1 in preliminary plan 5,143 and in the annexed diagram, and bounded as follows: on the north by the Pali-aru, the boundary of the Jaffna District; on the east by the Crown forest; on the south by the cart track from Ramiyankulam to Attimoddai, the boundary of the Perunkali pattu (the Manal-aru); on the west by the village limit of Irankankulam (the Manal-aru), the Crown forest.

NOTE.—The following lot lying within the above-mentioned boundaries is excluded from this order and its acreage of 3 acres and 22 perches is not included in the acreage of 20,089 acres 1 rood and 10 perches given above :—

Lot.	Name of Land.	Extent, A. R. P.
1A	T. P. 191,174 (acquisition, P. P. 5,107)	3 0 22

1141

C 1



Surveyor-General's Office,
Colombo, December 12, 1919.

Scale of 128 Chains to an Inch.

H. P. HARRISON,
for Surveyor-General.

May 5, 1920.

FREDERICK LEWIS,
Special Officer.

Kurunegala S. O. No. 2,934.

**Order under Section 4, Sub-section (1), of "The Waste Lands Ordinances of 1897, 1899, 1900, and 1903,"
declaring Land to be Crown Property.**

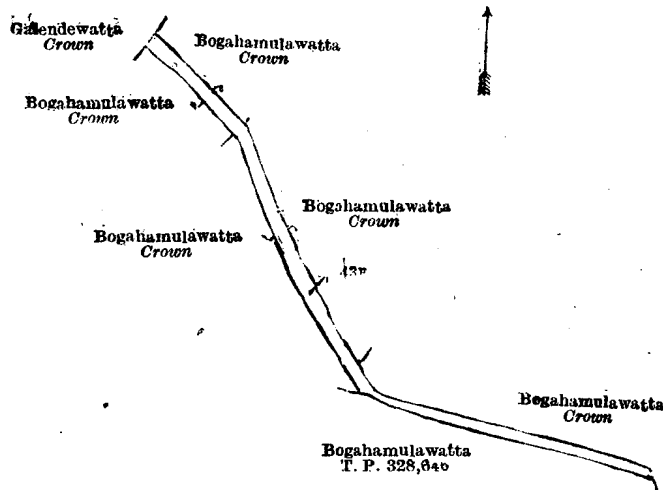
In the matter of the land commonly called or known as Bogahamulawattékelle (cart road), situate in the village of Riligala, in the Udukaha korale west of the Dambadeni hatpattu of the Kurunegala District, in the North-Western Province, and of "The Waste Lands Ordinances of 1897, 1899, 1900, and 1903."

WHEREAS in pursuance of section 1 of the said Ordinances it was duly notified on the 25th day of July, 1919, that if no claim to the land commonly called or known as Bogahamulawattékelle (cart road), situate in the village of Riligala, in the Udukaha korale west of the Dambadeni hatpattu of the Kurunegala District, in the North-Western Province, containing in extent 1 rood and 18 perches, and shown as lot 43r in block survey preliminary plan 558, and in the annexed diagram, was made to Norman Albert Hampton, Special Officer appointed under section 28 of the said Ordinances, within the period of three months from the date specified in such notice, such land would be declared the property of the Crown, and dealt with on account of the Crown (*vide* Notice No. 7,317) :

And whereas Karunadipati Mudiyansele Uku Banda Vidane, made claim thereto, and whereas the said claimant has withdrawn his claim to the said land; I, Harry Chambers Toller, Special Officer appointed under section 28 of the said Ordinances, under and by virtue of the powers vested in me in that behalf by section 4 of the said Ordinances, do hereby on this 10th day of May, 1920, order and declare under section 4, sub-section (1), of the said Ordinances, that the said land, as more fully described herein below, is the property of the Crown.

Description of the Land referred to.

The land commonly called or known as Bogahamulawattékelle (cart road), situated in the village of Riligala, in the Udukaha korale west of the Dambadeni hatpattu of the Kurunegala District, in the North-Western Province; containing in extent 1 rood and 18 perches, and shown as lot 43r in block survey preliminary plan 558 and in the annexed diagram, and bounded as follows: on the north and east by Bogahamulawatta belonging to the Crown; on the south by Bogahamulawatta sold by the Crown (T. P. 328,646), Bogahamulawatta belonging to the Crown; on the west by Bogahamulawatta belonging to the Crown, Galandewatta belonging to the Crown.



Surveyor-General's Office,
Colombo, April 5, 1919.

Scale of 4 Chains to an Inch.

C. R. LUNDIE,
for Surveyor-General.

May 10, 1920.

H. C. TOLLER,
Special Officer.

Anuradhapura S. O. No. 1,055.

Order under Section 2 of "The Waste Lands Ordinances of 1897, 1899, 1900, and 1903," declaring Lands to be Crown Property.

In the matter of the lands commonly called or known as Mankulamalanda, part of pinpara (road), &c., situate in the village of Nochchikulama, in the Elimeda tulana of the Kanadara korale of the Nuwaragam palata, in the North-Central Province, and of "The Waste Lands Ordinances of 1897, 1899, 1900, and 1903."

THE notice required by section 1 of "The Waste Lands Ordinances of 1897, 1899, 1900, and 1903," having been duly published in manner prescribed by that section in respect of the above-named lands (*vide* Notice No. 7,487), and no claim having been made to the said lands or to any interest therein within the period of three months from the date specified in the said notice, I, Harry Chambers Toller, Special Officer appointed under section 28 of the said Ordinances, under and by virtue of the powers vested in me in that behalf by section 2 of the said Ordinances, do hereby on this 19th day of May, 1920, order and declare that the said lands, as more fully described herein below, situate in the village of Nochchikulama, in the Elimeda tulana of the Kanadara korale of the Nuwaragam palata, in the North-Central Province, and shown as lots 1, 4, 5, 6, 7, 8, 9, 10, 11, 14, 15, 16, 20, 21, 22, 23, 24, 25, 26, 27, 28, 29, 30, 31, 32, 33, 35, 36, 38, 39, 44, 45, 46, 47, 48, 49, 50, 51, 52, 53, 54, 55, 56, and 57 in block survey preliminary plan 785 and in the annexed diagram, and containing in extent 840 acres 3 roods and 26 perches, are the property of the Crown.

Description of the Lands referred to.

The following lots situated in the village of Nochchikulama, in the Elimeda tulana of the Kanadara korale of the Nuwaragam palata, in the North-Central Province, as described in the annexed diagram:—

Block survey preliminary plan 785.

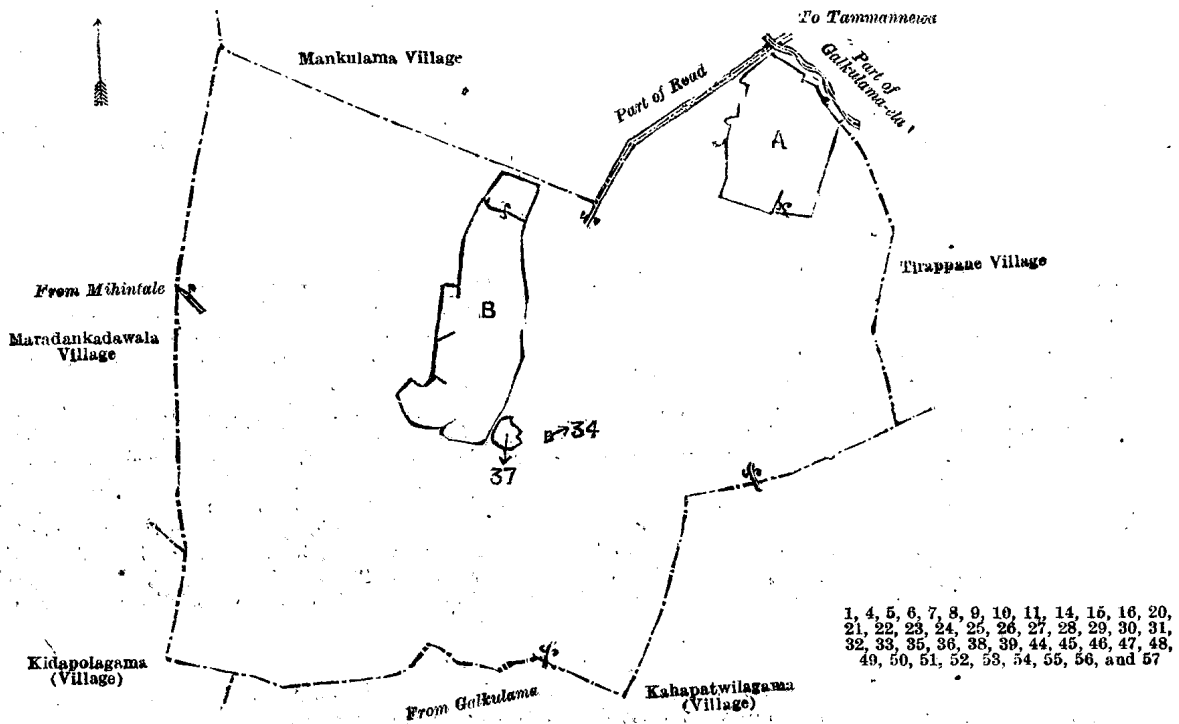
Lot.	Name of Land.	Extent, A. R. P.	Lot.	Name of Land.	Extent, A. R. P.
1	Mankulamalanda	0 2 20	31	Adipara (footpath)	0 0 8
4	Part of pinpara (road)	0 3 29	32	Kovilalanda	2 3 5
5	Path (reserved for path to cemetery)	0 0 7	33	Adipara (footpath)	0 0 2
6	Minipitiya (cemetery)	0 2 0	35	Wekandebima (reservation for tank bund)	0 0 35
7	Pinparamukalana	34 1 13	36	Tisbamba (sanitary reserve)	0 3 29
8	Wan-ela	0 3 20	38	Wekandebima (reservation for tank bund)	0 1 22
9	Pinparamukalana	2 3 12	39	Meegaha-accare	2 0 33
10	Adipara (footpath)	0 0 4	44	Nugagahalanda	183 0 10
11	Pinparamukalana	1 1 32	45	Para (cart track)	0 3 25
14	Mukalana (reservation for road)	0 0 29	46	Nikawewalanda	168 0 37
15	Galkulama-ela	0 0 37	47	Nikawewamukalana	29 2 23
16	Mukalana (reservation for stream)	2 0 32	48	Kudanochchikulama (tank and bund)	63 0 32
20	Horow-ela (field channel)	0 0 4	49	Ihalawewa (tank and bund)	1 1 34
21	Wekandebima (reservation for tank bund)	2 3 37	50	Pahala-ela	0 1 36
22	Telembughamukalana	10 0 26	51	Nikawewalanda	32 3 5
23	Adipara (footpath)	0 0 3	52	Pinpara (road)	3 1 26
24	Telembughamukalana	43 0 16	53	Penalagahahena (chena reserve)	93 3 0
25	Mahanochchikulama (tank and bund)	54 0 11	54	Do. (reservation for stream)	1 2 33
26	Pinparalanda	56 2 29	55	Mudirippuwa-ela	0 2 9
27	Adipara (footpath)	0 0 14	56	Penalagahahena (reservation for stream)	1 1 31
28	Pinparalanda	21 2 26	57	Do. (chena reserve)	17 3 11
29	Siyambalagaha-accare	2 3 0			
30	Kovilemukalana (reservation for footpath)	0 0 19			
					840 3 26

and bounded as follows: on the north by the village limit of Mankulama, part of road to Tammannewa; on the east by part of the Galkulama-ela, the village limit of Tirappane, the village limit of Kahapatwilagama; on the south by the village limit of Kahapatwilagama, the village limit of Kidapolagama; on the west by the village limit of Kidapolagama, the village limit of Maradankadawala.

NOTE.—The following lots lying within the above-mentioned boundaries are excluded from this order, and their aggregate acreage of 89 acres 2 roods and 23 perches is not included in the acreage of 840 acres 3 roods and 26 perches given above :—

Block survey preliminary plan 785.

Lot.	Name of Land.	Extent, A. R. P.	Lot.	Name of Land.	Extent, A. R. P.
34	Kovila	0 0 12	B 3	Accarawella, T. P. 232,590	3 3 22
37	Gangoda	1 3 18	B 40	Meegaha-accare, T. Ps. 265,716, 229,402	6 0 22
A 12	Pinparamukalana	0 0 39	B 41	Puranawela	33 2 10
A 13	Mahawela, T. P. 222,094, 183,329, 121,033, 186,837	23 0 3	B 42	Palugaha-accare	3 0 10
A 17	Mukalana, T. P. 332,232	0 3 0	B 43	Do.	3 0 35
A 18	Do. T. P. 332,546	8 2 18			
A 19	Do. T. P. 334,585	4 0 35			89 2 23
B 2	Accarawella, T. P. 232,590	0 3 39			



Surveyor-General's Office,
Colombo, January 5, 1920.

Scale of 32 Chains to an Inch.

H. P. HARRISON,
for Surveyor-General.

May 19, 1920.

H. C. TOLLER,
Special Officer.

Anuradhapura S. O. No. 1,056.

Order under Section 2 of "The Waste Lands Ordinances of 1897, 1899, 1900, and 1903,"
declaring Lands to be Crown Property.

In the matter of the lands commonly called or known as Muduruppuwe-ela (stream), Muduruppuwehena, &c., situate in the village of Kahapatwila, in the Elimeda tulana of the Kanadara korale of the Nuwaragam palata, in the North-Central Province, and of "The Waste Lands Ordinances of 1897, 1899, 1900, and 1903."

THE notice required by section 1 of "The Waste Lands Ordinances of 1897, 1899, 1900, and 1903," having been duly published in manner prescribed by that section in respect of the above-named lands (*vide* Notice No. 7,486), and no claim having been made to the said lands or to any interest therein within the period of three months from the date specified in the said notice, I, Harry Chambers Toller, Special Officer appointed under section 28 of the said Ordinances, under and by virtue of the powers vested in me in that behalf by section 2 of the said Ordinances, do hereby on this 19th day of May, 1920, order and declare that the said lands, as more fully described herein below, situate in the village of Kahapatwila, in the Elimeda tulana of the Kanadara korale of the Nuwaragam palata, in the North-Central Province, and shown as lots 1, 2, 3, 4, 5, 6, 11, 16, 17, 18, 20, 22, 23, 25, 26, 27, 28, 29, 30, 31, 33, 34, 35, 36, 37, 38, 39, 40, 41, 42, 44, 45, 46, 47, 48, 49, 50, 51, 52, 53, 54, 55, 56, 57, 59, 60, 61, 62, 64, 65, 66, 67, 68, 69, 70, 72, 73, 74, 75, 76, 77, 78, 79, 80, and 81 in block survey preliminary plan 786 and in the annexed diagram, and containing in extent 1.917 acres 1 rood and 34 perches, are the property of the Crown.

Description of the Lands referred to.

The following lots situated in the village of Kahapatwila, in the Elimeda tulana of the Kanadara korale of the Nuwaragam palata, in the North-Central Province, as described in the annexed diagram:—

Block survey preliminary plan 786.

Lot.	Name of Land.	Extent, A. R. P.	Lot.	Name of Land.	Extent, A. R. P.
1	Muduruppuwe-ela (stream)	0 0 16	47	Kahapatwilagamamukalana	178 2 39
2	Muduruppuwehena	79 2 22	48	Pallankulame-ela (stream)	0 2 18
3	Footpath	0 0 38	49	Kahapatwilagamamukalana	145 2 27
4	Muduruppuwehenyaya	75 2 38	50	Pallankulamehena (chena reserve)	104 2 34
5	Muduruppuwewewa (tank and bund)	39 3 35	51	Footpath	0 0 5
6	Muduruppuwehena (reservation for tank bund)	2 3 18	52	Pallankulamawewa (tank and bund)	42 1 3
11	Muduruppuwe-ela (stream)	0 2 0	53	Pallankulamamukalana (reservation for tank bund)	3 1 28
16	Kahapatwilagamaheneidama (chena reserve)	148 1 3	54	Horow-ela (channel)	0 0 37
17	Pinpara (road)	1 2 13	55	Pallankulamamukalana	9 0 33
18	Mawattelandukele	18 0 0	56	Do.	8 3 23
20	Horow-ela (channel)	0 0 31	57	Kudawewehena	26 0 18
22	Wehenkanatta (old reservation for stream)	1 0 32	59	Horow-ela (channel)	0 0 23
23	Pahala-ela (stream)	0 1 2	60	Kudawewehena	6 0 7
25	Hinnepitakele and Rambawewalandukele	88 3 4	61	Wekandebima (reservation for tank bund)	2 3 32
26	Rambawewepaluwekanda, tank bund (abandoned)	0 2 32	62	Kudawewa (tank and bund)	24 0 31
27	Footpath	0 0 31	64	Pallankulamehena	4 1 4
28	Hinnipitalandukele (approach road to cemetery)	0 0 7	65	Do.	0 3 36
29	Minipitiya (cemetery)	0 2 0	66	Kollankulamewekanda, tank bund (abandoned)	0 1 36
30	Hinnipitalandukele	183 3 24	67	Kollankulame-ela (stream)	0 1 13
31	Do. (reservation for tank bund)	0 2 38	68	Footpath	0 0 28
33	Mawattelandukele (do.)	0 1 25	69	Wekandebima (reservation for tank bund)	0 1 30
34	Pahalawewa (tank and bund)	23 2 35	70	Tisbambe (sanitary reserve)	2 2 25
35	Pinpara (road)	0 3 28	72	Siyambalagahamulahena	1 0 10
36	Iskolawatta	0 2 1	73	Wekandebima (reservation for tank bund)	2 3 16
37	Muduruppuwehena (reservation for road)	0 0 16	74	Wekandebimehena	0 1 11
38	Helambagaha-accare	2 1 35	75	Kahapatwilagamawewa (tank and bund)	43 1 7
39	Do.	129 3 20	76	Kongahahenyaya	80 2 33
40	Footpath	0 1 0	77	Footpath	0 0 30
41	Muduruppuwehenyaya (reservation for path)	1 3 17	78	Kongahahenyaya	50 2 0
42	Footpath	0 0 10	79	Mudun-ela (stream)	0 1 12
44	Muduruppuwe-ela (stream)	1 1 22	80	Kahapatwilagamawewaismattehenyaya (chena reserve)	69 1 13
45	Kahapatwilagamamukalana	299 2 3	81	Pinpara (road)	1 2 35
46	Footpath	0 0 21			1,917 1 34

and bounded as follows: on the north by the village limit of Nochchikulama, the Pahala-ela, the village limit of Nochchikulama, the village limit of Tirappane; on the east by the village limit of Tirappane, the boundary of the Hurulu palata, the boundary of the Ulagalla korale (the village limit of Dematawewa); on the south by the boundary of the Hurulu palata, the boundary of the Ulagalla korale (the village limits of Uttimaduwa, Siyambalawewa, and Salayankulama); on the west by the boundary of the Hurulu palata, the boundary of the Ulagalla korale (the village limit of Salayankulama), the village limits of Perimiyanukuluma and Kidapolagama.

NOTE.—The following lots lying within the above-mentioned boundaries are excluded from this order, and their aggregate acreage of 94 acres and 13 perches is not included in the acreage of 1,917 acres 1 rood and 34 perches given above:—

Block survey preliminary plan 786.

Lot.	Name of Land.	Extent, A. R. P.	Lot.	Name of Land.	Extent, A. R. P.
A 19	Puranawela	25 1 38	B 14	Accareidama (T. P. 121,032)	0 1 35
A 19½	Do.	0 0 12	B 15	Do. (T. P. 227,066)	10 1 30
A 21	Pahala-accara (T. P. 229,305)	6 2 7	C 43	Pallankulama and Puranawela	17 1 26
A 32	Accare (T. P. 311,915)	0 1 26	C 58	Accarehena (T. Ps. 149,082 and 149,083)	6 0 34
A 32½	Do.	0 0 22	24	Rambawewa-accara (T. P. 216,035)	2 0 20
B 7	Muduruppuwealutwatteidama	3 0 21	63	Accareidama (T. P. 196,478)	2 0 23
B 8	Muduruppuwewatta	2 1 37	71	Gangoda	5 0 39
B 9	Muduruppuwehena	5 1 22			94 0 13
B 10	Accareidama	0 3 31			
B 12	Do. (T. P. 121,032)	5 0 36			
B 13	Accareidama (T. P. 121,032)	0 0 34			

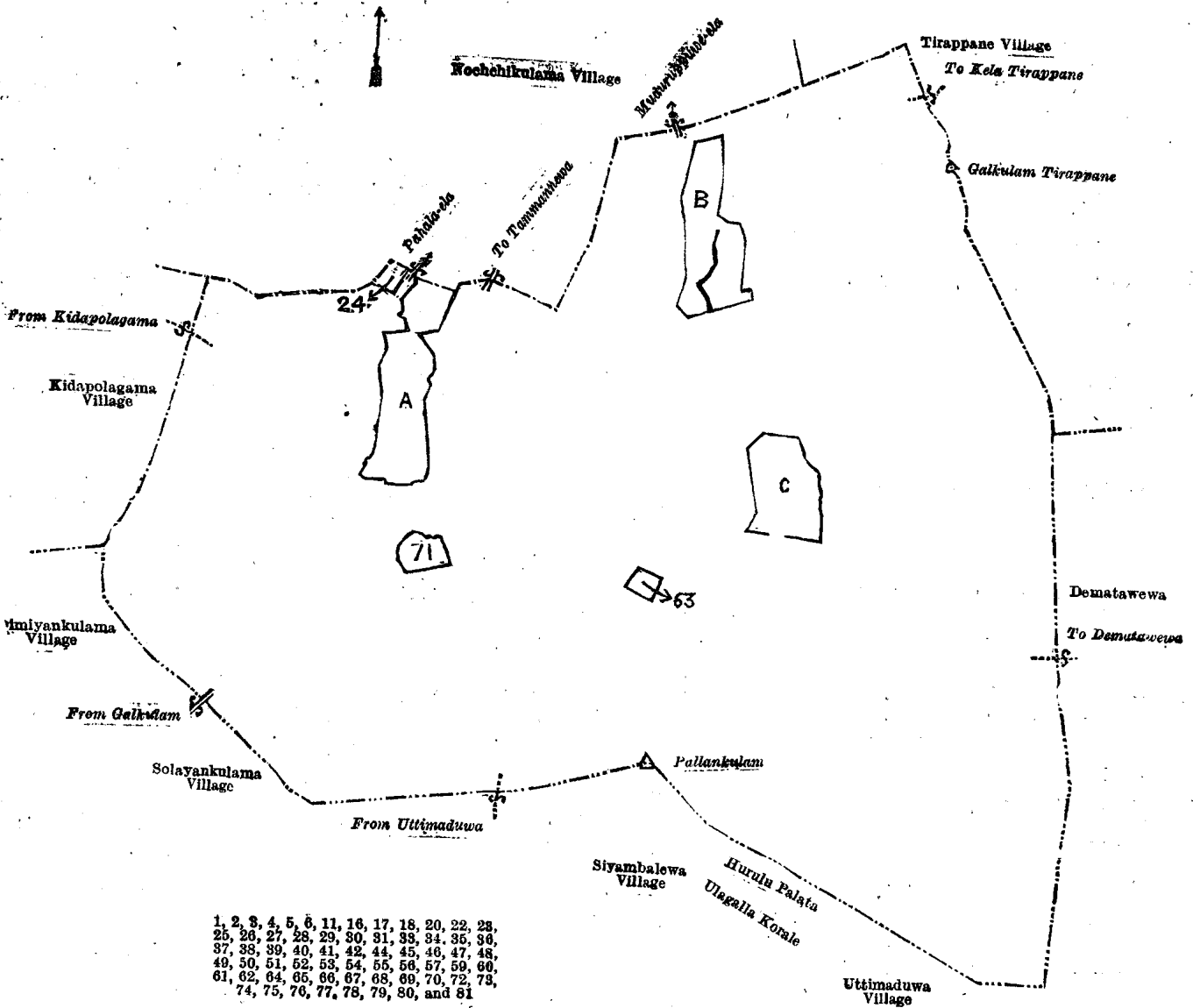
[For Diagram see page 1146.]

Anuradhapura S. O. No. 1,057.

Order under Section 2 of "The Waste Lands Ordinances of 1897, 1899, 1900, and 1903," declaring Lands to be Crown Property.

In the matter of the lands commonly called or known as Palugahakele, ela (stream), &c., situate in the village of Kidapolagama, in the Elimeda tulana of the Kanadara korale of the Nuwaragam palata, in the North-Central Province, and of "The Waste Lands Ordinances of 1897, 1899, 1900, and 1903."

THE notice required by section 1 of "The Waste Lands Ordinances of 1897, 1899, 1900, and 1903," having been duly published in manner prescribed by that section in respect of the above-named lands (*vide* Notice No. 7,488), and no claim having been made to the said lands or to any interest therein within the period of three months from the date specified in the said notice, I, Harry Chambers Toller, Special Officer appointed under section 28 of the said Ordinances, under and



Surveyor-General's Office,
 Colombo, January 6, 1920.

Scale of 32 Chains to an Inch.

H. P. HARRISON,
 for Surveyor-General.

May 19, 1920.

H. C. TOLLER,
 Special Officer.

by virtue of the powers vested in me in that behalf by section 2 of the said Ordinances, do hereby on this 19th day of May, 1920, order and declare that the said lands, as more fully described herein below, situate in the village of Kidapolagama, in the Elimeda tulana of the Kanadara korale of the Nuwaragam palata, in the North-Central Province, and shown as lots 1, 2, 3, 4, 5, 7, 8, 9, 10, 11, 13, 14, 15, 16, 17, 18, 19, and 20 in block survey preliminary plan 784 and in the annexed diagram, and containing in extent 512 acres 1 rood and 9 perches, are the property of the Crown.

Description of the Lands referred to.

The following lots situated in the village of Kidapolagama, in the Elimeda tulana of the Kanadara korale of the Nuwaragam palata, in the North-Central Province, as described in the annexed diagram:—

Block survey preliminary plan 784.

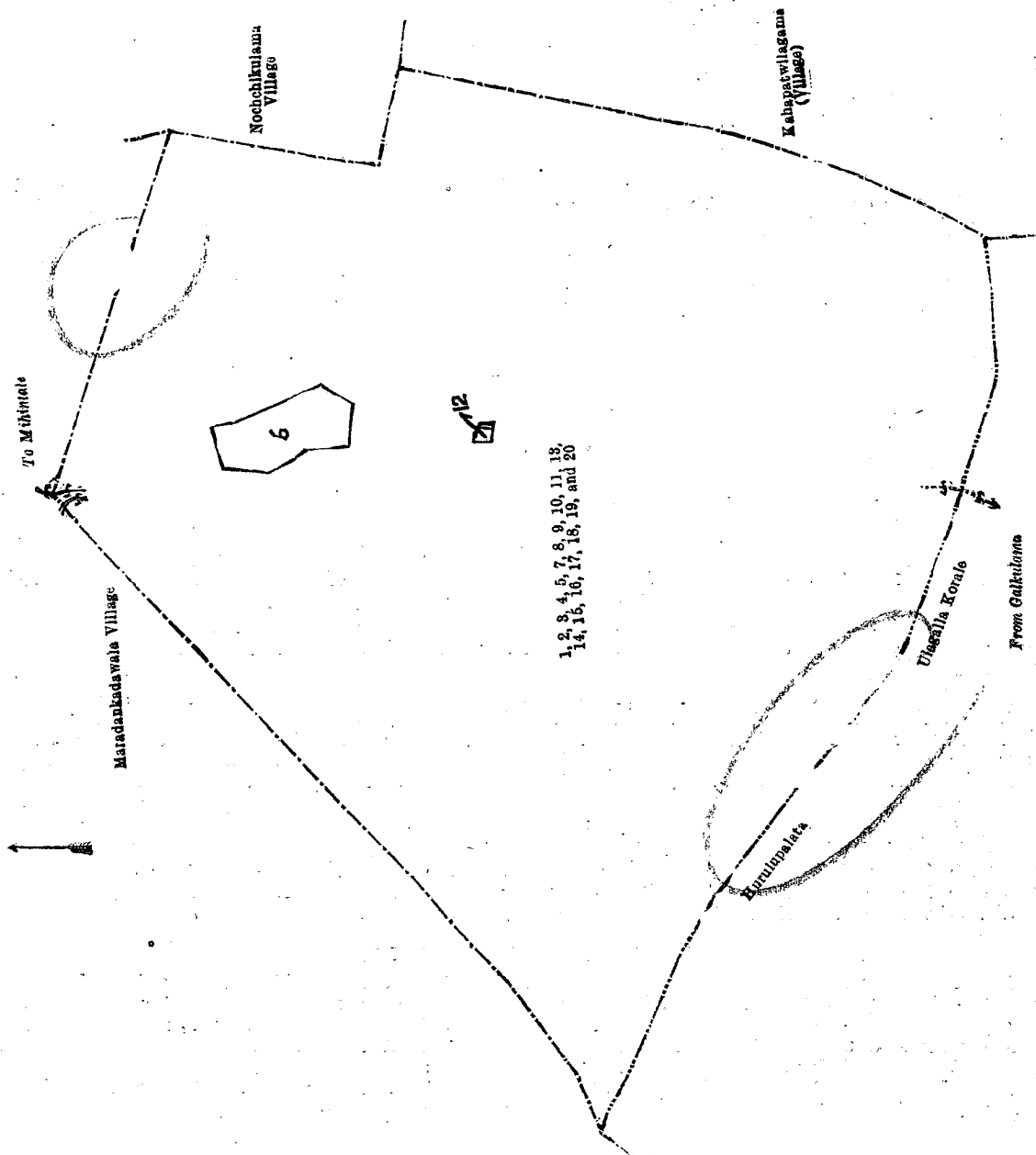
Lot.	Name of Land.	Extent, A. R. P.	Lot.	Name of Land.	Extent, A. R. P.
1	Palugahakele	5 0 20	13	Footpath	0 0 4
2	Ela (stream)	0 2 13	14	Ihalakidapolagamawewa (tank and bund)	26 2 6
3	Rameyaya, Kongahayaya, Diggalehena	88 0 0	15	Footpath	0 0 6
4	Path (footpath)	0 0 21	16	Do.	0 0 14
5	Galeyaya, Millagahayaya, Kadurugahahena, Boradamanagahayaya	198 2 8	17	Diggaleyaya	11 2 20
7	Pahalakidapolagamahena (bund reservation)	1 2 30	18	Ela (stream)	0 2 0
8	Horow-ela (field channel)	0 0 1	19	Millagahamukalana and Diggale-mukalana	140 3 20
9	Pahalakidapolagamawewa (tank and bund)	12 3 32	20	Galatabendiwewa (tank bund abandoned)	1 2 32
10	Palugahamukalana	22 1 35			
11	Galeyaya (bund reservation)	1 1 27			
					512 1 9

and bounded as follows : on the north by the village limit of Maradankadawala ; on the east by the village limits of Nochi-chikulama and Kahapatwilagama ; on the south by the boundary of Hurulu palata (the boundary of the Ulagalla korale) ; on the west by the boundary of Hurulu palata (the boundary of the Ulagalla korale), the village limit of Maradankadawala.

NOTE.—The following lots lying within the above-mentioned boundaries are excluded from this order, and their aggregate acreage of 7 acres 1 rood and 31 perches is not included in the acreage of 512 acres 1 rood and 9 perches given above :—

Block survey preliminary plan 784.

Lot.	Num ^o of Land.	Extent, A. R. P.
6	Puranawela	7 0 19
12	Kohombagahawatta	0 1 12
		7 1 31



Surveyor-General's Office,
Colombo, January 5, 1920.

Scale of 16 Chains to an Inch.

H. P. HARRISON,
for Surveyor-General.

May 19, 1920.

H. C. TOLLER,
Special Officer.

Anuradhapura S. O. No. 1,058.

Order under Section 2 of "The Waste Lands Ordinances of 1897, 1899, 1900, and 1903,"
declaring Lands to be Crown Property.

In the matter of the lands commonly called or known as road reservation, situate in the village of Nuwarawewa, in the Ithalawewa tulana of the Kende korale of the Nuwaragam palata, in the North-Central Province, and of "The Waste Lands Ordinances of 1897, 1899, 1900, and 1903."

THE notice required by section 1 of "The Waste Lands Ordinances of 1897, 1899, 1900, and 1903," having been duly published in manner prescribed by that section in respect of the above-named lands (*vide* Notice No. 7,473), and no claim having been made to the said lands or to any interest therein within the period of three months from the date specified in the said notice, I, Harry Chambers Toller, Special Officer appointed under section 28 of the said Ordinances, under and by virtue of the powers vested in me in that behalf by section 2 of the said Ordinances, do hereby on this 10th day of May, 1920, order and declare that the said lands, as more fully described herein below, situate in the village of Nuwarawewa, in the Ithalawewa tulana of the Kende korale of the Nuwaragam palata, in the North-Central Province, and shown as lots 17 and 18 in block survey preliminary plan 523 and in the annexed diagram, and containing in extent 1 rood and 18 perches, are the property of the Crown.


Description of the Lands referred to.

The following lots situated in the village of Nuwarawewa, in the Ithalawewa tulana of the Kende korale of the Nuwaragam palata, in the North-Central Province, as described in the annexed diagram:—

Block survey preliminary plan 523.

Lot.	Name of Land.	Extent, A. R. P.
17	Road reservation	0 1 2
18	Do.	0 0 16
		0 1 18

and bounded as follows: on the north by T. P. 170,714; on the east by Pokuna (water-hole) belonging to the Crown; on the south by T. P. 173,825; on the west by Nuwarawewakele belonging to the Crown.



Surveyor-General's Office,
Colombo, December 8, 1919.

Scale of 8 Chains to an Inch.

H. P. HARRISON,
for Surveyor-General.

H. C. TOLLER,
Special Officer.
May 10, 1920.

Kegalla S. O. No. 301.

Order under Section 4, Sub-section (1), of "The Waste Lands Ordinances of 1897, 1899, 1900, and 1903,"
declaring Land to be Crown Property.

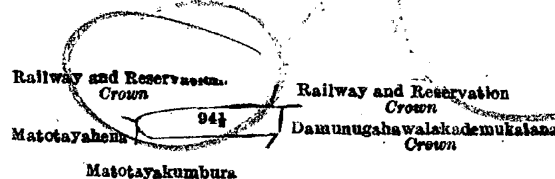
In the matter of the land commonly called or known as Railway Reservation, situate in the village of Tismalpola, in the Walgam pattuwa of the Kinigoda korale of the Kegalla District, in the Province of Sabaragamuwa, and of "The Waste Lands Ordinances of 1897, 1899, 1900, and 1903."

WHEREAS in pursuance of section 1 of the said Ordinances it was duly notified on the 30th day of January, 1920, that if no claim to the land commonly called or known as railway reservation, situate in the village of Tismalpola, in the Walgam pattuwa of the Kinigoda korale of the Kegalla District, in the Province of Sabaragamuwa, containing in extent 2 roods and 33 perches, and shown as lot 94½ in block survey preliminary plan 152 and in the annexed diagram, was made to Frederick Lewis, Special Officer appointed under section 28 of the said Ordinances, within the period of three months from the date specified in such notice, such land would be declared the property of the Crown, and dealt with on account of the Crown (*vide* Notice No. 7,474):

And whereas Jasin Mudiyansele Ukku Menika made claim thereto, and whereas the said claimant has withdrawn her claim to the said land, I, Frederick Lewis, the aforesaid Special Officer, under and by virtue of the powers vested in me in that behalf by section 4 of the said Ordinances, do hereby on this 1st day of June, 1920, order and declare under section 4, sub-section (1), of the said Ordinances, that the said land, as more fully described herein below, is the property of the Crown.

Description of the Land referred to.

The land commonly called or known as railway reservation, situated in the village of Tismalpola, in the Walgam pattuwa of the Kinigoda korale of the Kegalla District, in the Province of Sabaragamuwa, containing in extent 2 roods and 33 perches, shown as lot 94½ in block survey preliminary plan 152 and in the annexed diagram; and bounded as follows: on the north by railway and reservation declared to be the property of the Crown under the Waste Lands Ordinances; on the east by Damunugahawalakademukalana belonging to the Crown; on the south by Matotayakumbura claimed by Sirimana Arachchige Sanchi Nona and others; on the west by Matotayahena claimed by Sirimana Arachchige Sanchi Nona and others.



Surveyor-General's Office,
Colombo, December 4, 1919.

Scale of 8 Chains to an Inch.

H. P. HARRISON,
for Surveyor-General.

FREDERICK LEWIS,
Special Officer.
June 1, 1920.

Order under Sections 2 and 4, Sub-section (1), of "The Waste Lands Ordinances of 1897, 1899, 1900, and 1903," declaring Lands to be Crown Property.

In the matter of the lands commonly called or known as Wekadakanda, situated in the village of Lunugama, in Gangaboda pattuwa of Siyane korale east, in the Colombo District of the Western Province, and of "The Waste Lands Ordinances of 1897, 1899, 1900, and 1903."

WHEREAS in pursuance of section 1 of the said Ordinances it was duly notified on the 14th day of November, 1919, that if no claim to the lands commonly called or known as Wekadakanda, situated in the village of Lunugama, in Gangaboda pattuwa of Siyane korale east, in the Colombo District of the Western Province, containing in extent 10 acres and 3 roods, and shown as lots 1 and 2 in advance extract No. 1 of block survey preliminary plan 33 and in the annexed diagram, was made to the Assistant Government Agent, Colombo and Negombo Districts, within the period of three months from the date specified in such notice, such lands would be declared the property of the Crown, and dealt with on account of the Crown (*vide* Notice No. 7,399):

And whereas Hapuarachhige Johanis Appu of Lunugama made claim to lot 1, and lot 2 was not claimed; and whereas the said claimant has withdrawn his claim to the land in question, I, Arthur Pearson Boone, Assistant Government Agent, Colombo and Negombo Districts, under and by virtue of the powers vested in me in that behalf by sections 4 and 2 of the said Ordinances, do hereby on the 5th day of May, 1920, order and declare, under section 4, sub-section (1), of the said Ordinances that lot 1, and under section 2 of the said Ordinances that lot 2, as more fully described herein below, are the property of the Crown.

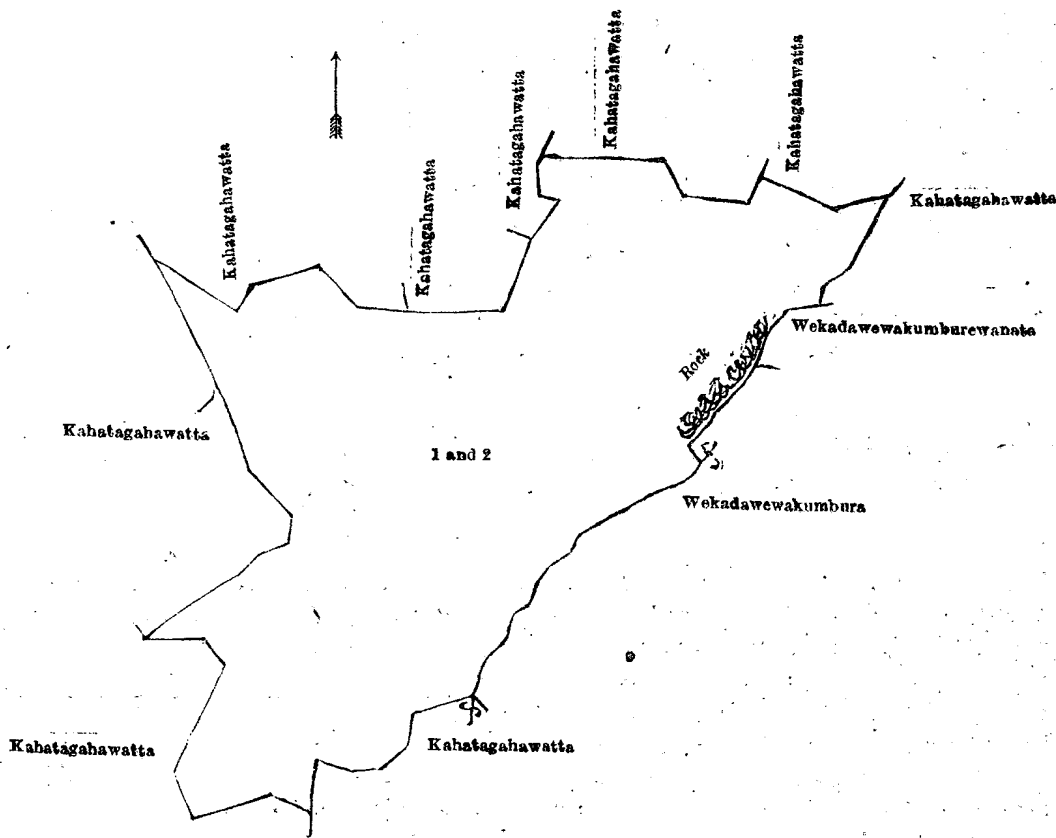
Description of the Lands referred to.

The following lots situated in the village of Lunugama, in Gangaboda pattu of Siyane korale east, in the Colombo District of the Western Province, as described in the annexed diagram:—

Advance extract No. 1 of block survey preliminary plan 33.

Lot.	Name of Land.	Extent, A. R. P.
1	Wekadakanda	9 2 39
2	Do.	0 1 4
		10 0 3

and bounded as follows: on the north by Kahatagahawatta claimed by L. Lewis Singho, Kahatagahawatta claimed by Telenis Appu, Kahatagahawatta claimed by Telenis Appu, Kahatagahawatta claimed by K. Juanis Appu and others, and Kahatagahawatta claimed by L. Lewis Singho and others; on the east by Kahatagahawatta claimed by A. Podi Singho and others, Wekadawewakumburewatta claimed by Karnis Appu, Wekadawewakumbura claimed by H. Appis Appu and others; on the south by Kahatagahawatta claimed by Paulu Appu and others; and on the west by Kahatagahawatta claimed by Juan Appu and others, and Kahatagahawatta claimed by H. Julis Appu.



Surveyor-General's Office,
Colombo, May 1, 1919.

Scale of 4 Chains to an Inch.

C. R. LUNDIE,
for Surveyor-General.

May 5, 1920.

A. P. BOONE,
Assistant Government Agent.

**Order under Section 2 of "The Waste Lands Ordinances of 1897, 1899, 1900, and 1903,"
declaring Lands to be Crown Property.**

In the matter of the lands commonly called or known as Kandanakela, situate in the village of Hedidenikanda, in Udugaha pattuwa of Siyane korale east, in the Colombo District of the Western Province, and of "The Waste Lands Ordinances of 1897, 1899, 1900, and 1903."

THE notice required by section 1 of "The Waste Lands Ordinances of 1897, 1899, 1900, and 1903," having been duly published in manner prescribed by that section in respect of the above-named lands (*vide* Notice No. 7,468), and no claim having been made to the said lands or to any interest therein within the period of three months from the date specified in the said notice, I, Arthur Pearson Boone, Assistant Government Agent, Colombo and Negombo Districts, under and by virtue of the powers vested in me in that behalf by section 2 of the said Ordinances, do hereby on this 11th day of May, 1920, order and declare that the said lands, as more fully described herein below, situate in the village of Hedidenikanda, in Udugaha pattuwa of Siyane korale east, in the Colombo District of the Western Province, and shown as lots 1 and 2 in preliminary plan 17,028 and in the annexed diagram, and containing in extent 3 acres and 18 perches, are the property of the Crown.

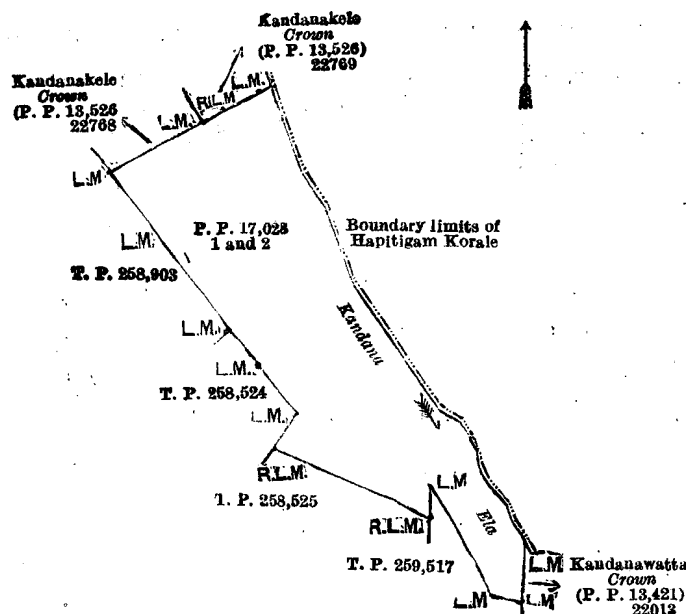
Description of the Lands referred to.

The following lots situated in the village of Hedidenikanda, in Udugaha pattuwa of Siyane korale east, in the Colombo District of the Western Province, as described in the annexed diagram:—

Preliminary plan 17,028.

Lot.	Name of Land.	Extent, A. R. P.
1	Kandanakele	1 2 39
2	Do.	1 1 19
		<hr/> 3 0 18

and bounded as follows: on the north-east by Kandana-ela; on the east by Kandana-watta claimed by the Crown (P. P. 13,421/22,013); on the south-west by lands depicted in title plans 259,517, 258,525, 258,524, and 258,903; and on the north-west by Kandanakele claimed by the Crown (P. P. 13,526/22,768), and Kandanakele claimed by the Crown (P. P. 13,526/22,769).



Surveyor-General's Office,
Colombo, November 22, 1919.

Scale of 4 Chains to an Inch.

G. K. THORNHILL,
for Surveyor-General.

May 11, 1920.

A. P. BOONE,
Assistant Government Agent.

Order under Section 4, Sub-section (1), of "The Waste Lands Ordinances of 1897, 1899, 1900, and 1903."

In the matter of the land commonly called or known as Bogahagawahena, situate in the village of Lunugala, in the Bogoda korale of the Yatikinda division, in the Badulla District, Province of Uva, and of "The Waste Lands Ordinances of 1897, 1899, 1900, and 1903."

WHEREAS in pursuance of section 1 of the said Ordinances it was duly notified on the 19th day of May, 1916, that if no claim to the land commonly called or known as Bogahagawahena, situate in the village of Lunugala, in the Bogoda korale of the Yatikinda division, Badulla District, in the Province of Uva, containing in extent 2 acres and 14 perches, and shown as lot 1208 in preliminary plan 1,810, and in the annexed diagram, was made to the Government Agent of the Province of Uva, within the period of three months from the date specified in such notice, such land would be declared the property of Crown, and dealt with on account of the Crown (*vide* Notice No. 5,862):

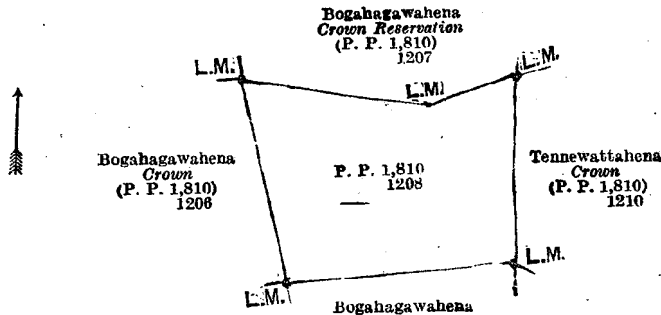
And whereas Una Palaniappen made claim thereto, and Frank Bartlett, Government Agent of the Province of Uva, made due inquiry into such claim, and whereas the said claimant and the aforesaid Frank Bartlett came to an agreement in writing dated the 13th day of October, 1916, concerning the said land, under section 4, sub-section (1), of the said Ordinances, whereby it was agreed that the said claimant should be declared the purchaser of the said land upon payment to the Government Agent, Province of Uva, at the Badulla Kacheheri, of a sum of Rupees Eighty-seven and Cents Fifty only (Rs. 87.50) in three monthly instalments, as the purchase amount of the said land and whereas the said amount has been duly paid by the said claimant, he is hereby, in pursuance of the agreement afore-mentioned, declared to be the purchaser of the said land, as more fully described herein below.

Description of the Land referred to.

The following lot situated in the village of Lunugala, in the Bogoda korale of the Yatikinda division, in the Province of Uva, as described in the annexed diagram :—

Lot.	Name of Land.	Preliminary plan 1,810.	Extent, A. R. P.
1208	Bogahagawahena	...	2 0 14

and bounded as follows : on the north by Bogahagawahena, Crown reservation (lot 1207 in preliminary plan 1,810); on the east by Tennewattahena (lot 1210 in preliminary plan 1,810) claimed by the Crown ; on the south by Bogahagawahena claimed by Palaniappa ; and on the west by Bogahagawahena (lot 1206 in preliminary plan 1,810) claimed by the Crown.



Surveyor-General's Office,
Colombo, December 5, 1919.

Scale of 4 Chains to an Inch.
Badulla Kachcheri,
August 22, 1919.

L. W. C. SCHRADER,
Government Agent.

G. K. THORNHILL,
for Surveyor-General.

Order under Section 4, Sub-section (1), of "The Waste Lands Ordinances of 1897, 1899, 1900, and 1903."

In the matter of the land commonly called or known as Tennewattahena, situate in the village of Lunugala, in the Bogoda korale of the Yatikinda division, in the Badulla District, Province of Uva, and of "The Waste Lands Ordinances of 1897, 1899, 1900, and 1903."

WHEREAS in pursuance of section 1 of the said Ordinances it was duly notified on the 19th day of May, 1916, that if no claim to the land commonly called or known as Tennewattahena, situate in the village of Lunugala, in the Bogoda korale of the Yatikinda division, Badulla District, in the Province of Uva, containing in extent 3 acres 1 rood and 16 perches, and shown as lot 1210 in preliminary plan 1,810 and in the annexed diagram, was made to the Government Agent of the Province of Uva, within the period of three months from the date specified in such notice, such land would be declared the property of Crown, and dealt with on account of the Crown (*vide* Notice No. 5,862) :

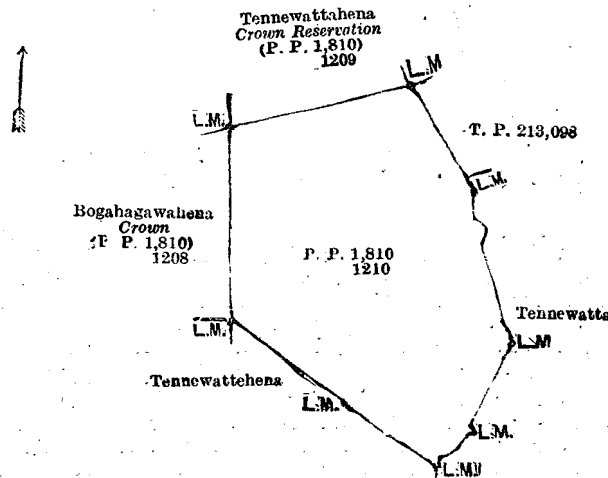
And whereas Tenewatte Dingiya and Una Palaniappa made claim thereto, and Frank Bartlett, Government Agent of the Province of Uva, made due inquiry into such claim, and whereas the said claimant and the aforesaid Frank Bartlett came to an agreement in writing dated the 13th day of October, 1916, concerning the said land, under section 4, sub-section (1), of the said Ordinances, whereby it was agreed that the said claimant should be declared the purchasers of the said land upon payment to the Government Agent, Province of Uva, at the Badulla Kachcheri, of a sum of Rupees One hundred and Forty and Cents Forty only (Rs. 140'40) in three monthly instalments, as the purchase amount of the said land; and whereas the said amount has been duly paid by the said claimant, they are hereby, in pursuance of the agreement afore-mentioned, declared to be the purchasers of the said land, as more fully described herein below.

Description of the Land referred to.

The following lot situated in the village of Lunugala, in the Bogoda korale of the Yatikinda division, in the Province of Uva, as described in the annexed diagram :—

Lot.	Name of Land.	Preliminary plan 1,810.	Extent, A. R. P.
1210	Tennewattahena	...	3 1 16

and bounded as follows : on the north by Tennewattahena, Crown reservation (lot 1209 in preliminary plan 1,810); on the east by T. P. 213,098, and Tennewatta claimed by Palaniappa ; on the south by Tennewatta claimed by Palaniappa and Tennewattahena claimed by Dingiya ; and on the west by Bogahagawahena (lot 1208 in preliminary plan 1,810) claimed by the Crown.



Surveyor-General's Office,
Colombo, December 5, 1919.

Scale of 4 Chains to an Inch.
Badulla Kachcheri,
August 22, 1919.

L. W. C. SCHRADER,
Government Agent.

G. K. THORNHILL,
for Surveyor-General.

Order under Section 4, Sub-section (1), of "The Waste Lands Ordinances of 1897, 1899, 1900, and 1903."

In the matter of the land commonly called or known as Alietamadepatana, situate in the village of Lunugala, in the Bogoda korale of the Yatikinda division, in the Badulla District, Province of Uva, and of "The Waste Lands Ordinances of 1897, 1899, 1900, and 1903."

WHEREAS in pursuance of section 1 of the said Ordinances it was duly notified on the 19th day of May, 1916, that if no claim to the land commonly called or known as Alietamadepatana, situate in the village of Lunugala, in the Bogoda korale of the Yatikinda division, Badulla District, in the Province of Uva, containing in extent 3 acres 3 roods and 4 perches, and shown as lot 1213 in preliminary plan 1,810, and in the annexed diagram, was made to the Government Agent of the Province of Uva, within the period of three months from the date specified in such notice, such land would be declared the property of Crown, and dealt with on account of the Crown (*vide* Notice No. 5,862):

And whereas Pitche Kutti made claim thereto, and Frank Bartlett, Government Agent of the Province of Uva, made due inquiry into such claim, and whereas the said claimant and the aforesaid Frank Bartlett came to an agreement in writing dated the 13th day of October, 1916, concerning the said land, under section 4, sub-section (1), of the said Ordinances, whereby it was agreed that the said claimant should be declared the purchaser of the said land upon payment to the Government Agent, Province of Uva, at the Badulla Kachcheri, of a sum of Rupees One hundred and Fifty-seven and Cents Forty only (Rs. 157.40) in three monthly instalments, as the purchase amount of the said land, and whereas the said amount has been duly paid by the said claimant, he is hereby, in pursuance of the agreement aforementioned, declared to be the purchaser of the said land, as more fully described herein below.

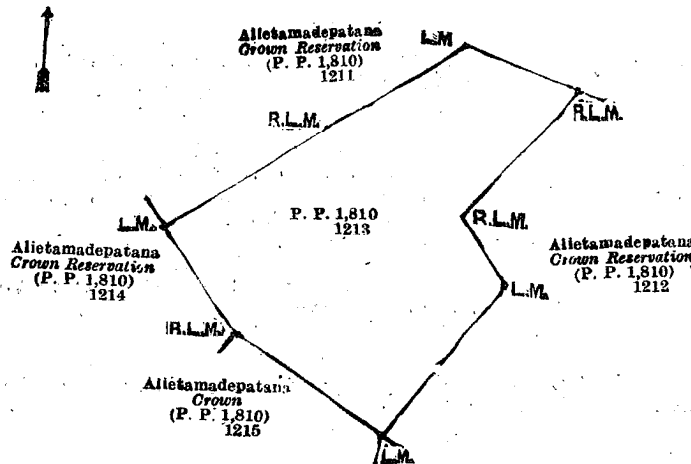
Description of the Land referred to.

The following lot situated in the village of Lunugala, in the Bogoda korale of the Yatikinda division, in the Province of Uva, as described in the annexed diagram:—

Preliminary plan 1,810.

Lot.	Name of Land.	Extent, A. R. P.
1213	Alietamadepatana	3 3 4

and bounded as follows: on the north by Alietamadepatana, Crown reservation (lot 1211 in preliminary plan 1,810); on the east by Alietamadepatana, Crown reservation (lot 1212 in preliminary plan 1,810); on the south by Alietamadepatana, Crown reservation (lot 1215 in preliminary plan 1,810) claimed by the Crown; and on the west by Alietamadepatana, Crown reservation (lot 1214 in preliminary plan 1,810).



Surveyor-General's Office,
Colombo, December 5, 1919.

Scale of 4 Chains to an Inch.

Badulla Kachcheri,
August 22, 1919.

L. W. C. SCHRADER,
Government Agent.

G. K. THORNHILL,
for Surveyor-General.

Order under Section 4, Sub-section (1), of "The Waste Lands Ordinances of 1897, 1899, 1900, and 1903."

In the matter of the land commonly called or known as Illaketiyahena, situate in the village of Bulatgama, in the Helauda palata of Meda korale of the Ratnapura District, in the Province of Sabaragamuwa, and of "The Waste Lands Ordinances of 1897, 1899, 1900, and 1903."

WHEREAS in pursuance of section 1 of the said Ordinances it was duly declared and notified on the 7th day of March, 1919, that if no claim to the land commonly called or known as Illaketiyahena, situate in the village of Bulatgama, in the Helauda palata of Meda korale of the Ratnapura District, in the Province of Sabaragamuwa, containing in extent 6 acres 1 rood and 32 perches, and shown as lot 1 in preliminary plan 2,630 and in the annexed diagram, was made to the Government Agent of the Province of Sabaragamuwa, within the period of three months from the date specified in the said notice, such land would be declared the property of the Crown, and dealt with on account of the Crown (*vide* Notice No. 7,156):

And whereas Narangoda Arachchillage Dingirihamy made claim thereto, and Edward Bruce Alexander, Government Agent of the Province of Sabaragamuwa, made due inquiry into such claim; and whereas the said claimant and the said Edward Bruce Alexander, Government Agent of the Province of Sabaragamuwa, came to an agreement in writing dated the 17th day of September, 1919, concerning the said land, under section 4, sub-section (1), of the said Ordinances, whereby it was agreed that the said claimant should be declared the purchaser of the said land, upon payment on or before the 17th day of December, 1919, to the Government Agent of the Province of Sabaragamuwa, of a sum of Rupees Three hundred and Fifty-four and Cents Seventy-five (Rs. 354.75) as the purchase amount of the said land, and whereas the said amount has been duly paid by the said claimant, he is hereby, in pursuance of the agreement aforementioned, declared to be the purchaser of the said land, as more fully described herein below.

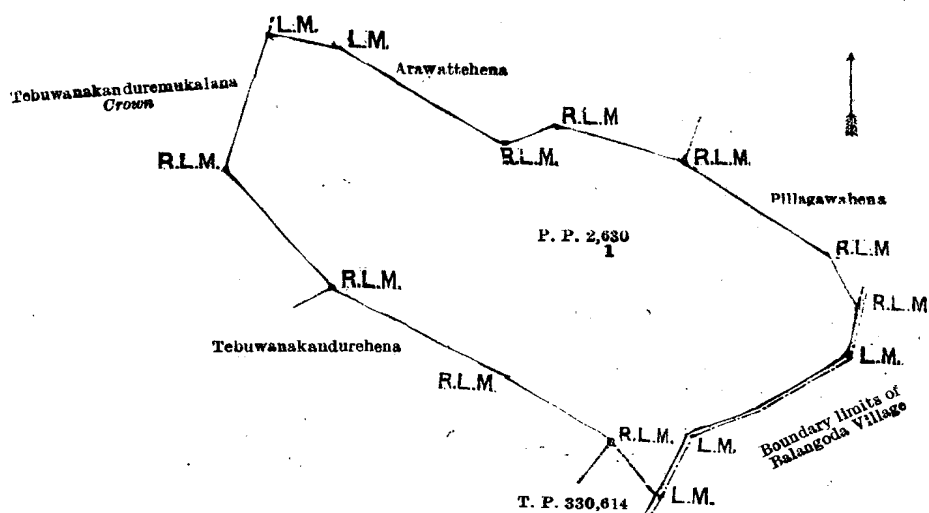
Description of the Land referred to.

The following lot situated in the village of Bulatgama, in the Helauda palata of Meda korale, in the Ratnapura District of the Province of Sabaragamuwa, as described in the annexed diagram :—

Preliminary plan 2,630.

Lot.	Name of Land.	Extent, A. R. P.
1	Illaketiyahena	6 1 32

and bounded as follows : on the north by Arawattchena claimed by Liyanage Ratranhamy and Pillagawahena claimed by E. B. Maddumahamy ; on the east by the boundary limits of Balangoda village ; on the south by the land described in title plan 330,614, Tebuwanakandurehena claimed by N. A. Dingirihamy, and Tebuwanakanduremukalana claimed by the Crown ; on the west by Tebuwanakanduremukalana claimed by the Crown.



Surveyor-General's Office,
Colombo, October 31, 1918.

Scale of 4 Chains to an Inch.

C. H. VINCE,
for Surveyor-General.

May 26, 1920.

G. F. R. BROWNING,
Government Agent.

Order under Section 4, Sub-section (1), of "The Waste Lands Ordinances of 1897, 1899, 1900, and 1903."

In the matter of the land commonly called and known as Pankumburekalukele and Wadugehenyaya, situate in the village of Teppanawa Ihalagama, in the Uda pattu south of Kuruwiti korale of the Ratnapura District, in the Province of Sabaragamuwa, and of "The Waste Lands Ordinances of 1897, 1899, 1900, and 1903."

WHEREAS in pursuance of section 1 of the said Ordinances it was duly declared and notified on the 18th day of July, 1919, that if no claim to the land commonly called and known as Pankumburekalukele and Wadugehenyaya, situate in the village of Teppanawa Ihalagama, in the Uda pattu south of Kuruwiti korale of the Ratnapura District, in the Province of Sabaragamuwa, containing in extent 7 acres and 19 perches, and shown as lot 1 in preliminary plan 2,820 and in the annexed diagram, was made to the Government Agent of the Province of Sabaragamuwa, within the period of three months from the date specified in the said notice, such land would be declared the property of the Crown (*vide* Notice No. 7,315) :

And whereas (1) Udageyalaye PUNCHISINNO, (2) Udageyalaye PODISINNO, (3) Udageyalaye AUSADAHAMY, (4) Udageyalaye AGONISAPPU, (5) Udageyalaye ADANHAMY, (6) Udageyalaye KALUHAMY, (7) Udageyalaye RANHAMY, and (8) Udageyalaye HEENHAMY, all of Teppanawa made claim thereto, and Edward Bruce Alexander, Government Agent of the Province of Sabaragamuwa, made due inquiry into such claim ; and whereas the said claimants and the said Edward Bruce Alexander, Government Agent came to an agreement in writing dated the 19th day of November, 1919, concerning the said land, under section 4, sub-section (1), of the said Ordinances, whereby it was agreed that the said claimants should be declared the purchasers of the said land upon payment on or before the 20th day of December, 1919, to the Government Agent at Ratnapura, of a sum of Rupees One hundred and Six and Cents Seventy-nine (Rs. 106.79), as the purchase amount of the said land, and whereas the said amount has been duly paid by the said claimants, they are hereby, in pursuance of the agreement aforementioned, declared to be the purchasers of the said land, as more fully described herein below.

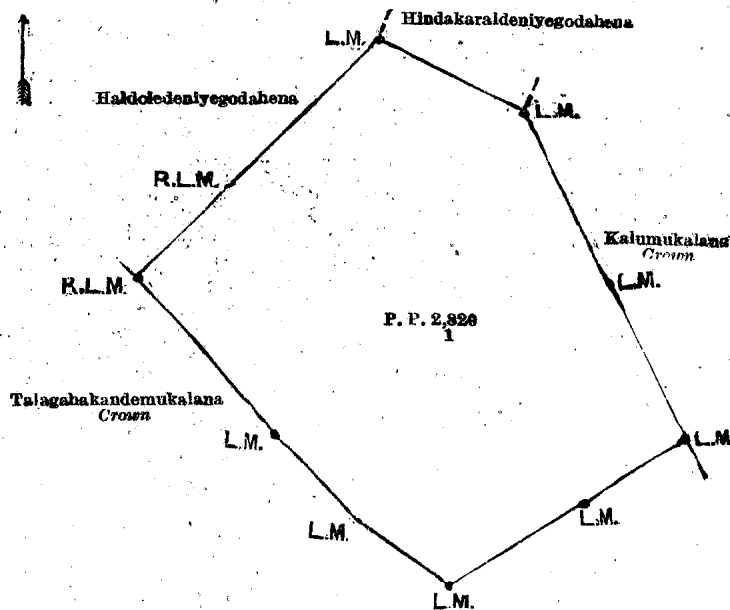
Description of the Land referred to.

The following lot situated in the village of Teppanawa Ihalagama, in the Uda pattu south of Kuruwiti korale, in the Ratnapura District, of the Province of Sabaragamuwa, as described in the annexed diagram :—

Preliminary plan 2,820.

Lot.	Name of Land.	Extent, A. R. P.
1	Pankumburekalukele and Wadugehenyaya	7 0 19

and bounded as follows : on the north by Haldoleideniyegodahena claimed by Ihalamarakkalage Harmanis and others, Hindakaraldeniye-godahena claimed by Pahalage Garuhami and others ; on the east by Kalumukalana claimed by the Crown ; on the south by Talagahakandemukalana claimed by the Crown ; on the west by Talagahakandemukalana claimed by the Crown, and Haldoleideniyegodahena claimed by Ihalamarakkalage Harmanis and others.



Surveyor-General's Office,
Colombo, May 6, 1919.

Scale of 4 Chains to an Inch.

May 7, 1920.

G. F. R. BROWNING,
Government Agent.

C. H. VINCE,
for Surveyor-General.

PRELIMINARY NOTICES.

Kurunegala Notice No. 7,581.

Notice under "The Waste Lands Ordinances of 1897, 1899, 1900, and 1903."

TAKE notice that unless within three months from August 13, 1920, the persons, if any, who claim any interest in the lands hereinafter mentioned or in any one or more of such lands or to some interest therein make claim in person or in writing to the said lands or any of them or to some interest therein to H. C. Toller, Esq., Special Officer appointed under section 28 of "The Waste Lands Ordinances of 1897, 1899, 1900, and 1903," at his office at Colombo :

Such Special Officer, in pursuance of the powers vested in him by the said Ordinances, will declare by writing under his hand that the said lands, or such of them as to which no claim has been made, are the property of the Crown.

H. C. TOLLER,
Special Officer.

NOTE.—A claim to a right of way over the said lands or any of them is a claim to an interest in the land or lands.

Description of the Lands referred to.

The following lots situated in the village of Mahantegama, in the Giratalane korale of the Dewamedhi hatpattu of the Kurunegala District, in the North-Western Province, as described in the annexed diagram :—

Block survey preliminary plan 1,704.

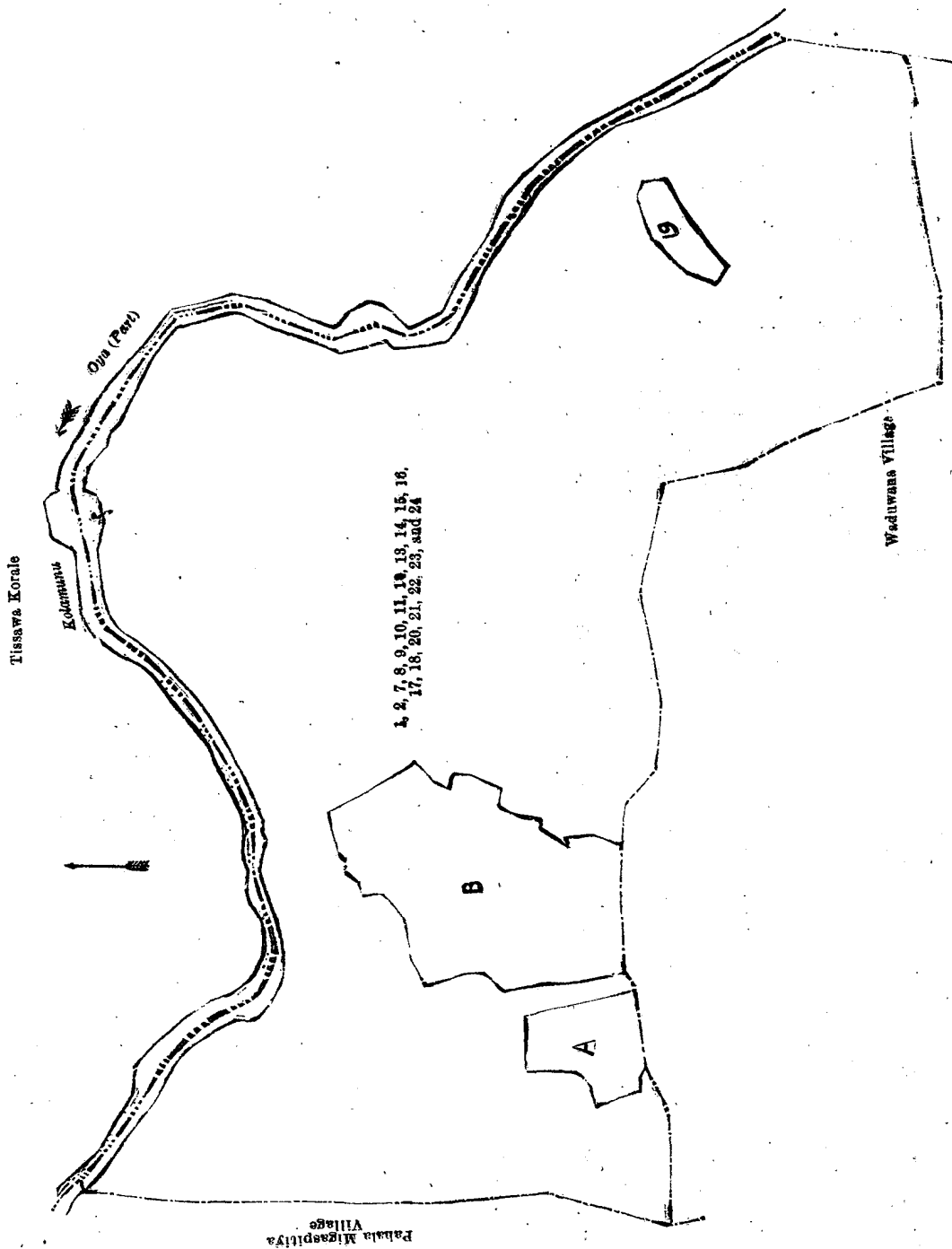
Lot.	Name of Land.	Extent, A. R. P.	Lot.	Name of Land.	Extent, A. R. P.
1	Pandarawelahenyaya (reservation for Kolamunu-oya)	2 2 29	16	Bogahamulahenyaya (reservation for Kolamunu-oya)	2 3 3
2	Do.	19 1 13	17	Gal-ela	0 0 8
7	Dola-ela	0 0 11	18	Do.	0 0 2
8	Do.	0 0 9	20	Wadakhamullawewa (tank and bund)	0 2 15
9	Galagawahena	2 0 18	21	Bogahamulahenyaya (reservation for Kolamunu-oya)	1 2 22
10	Galagawahena and Bogahamulahenyaya (reservation for Kolamunu-oya)	8 3 37	22	Ela	0 0 7
11	Kolamunu-oya (part)	4 3 15	23	Do.	0 0 4
12	Bogahamulahenyaya	63 1 31	24	Bogahamulahenyaya (reservation for Kolamunu-oya)	0 0 8
13	Palmulluwallewewa (tank and bund, abandoned)	6 1 4			
14	Galkandehene-ela	0 1 5			
15	Do.	0 0 6			
					113 1 7

and bounded as follows: on the north by the boundary of the Tissawa korale (part of Kolamunu-oya); on the east by the boundary of the Tissawa korale (part of Kolamunu-oya), the village limit of Waduwana; on the south by the village limit of Waduwana; on the west by the village limit of Pahala Migaspitiya.

NOTE.—The following lots lying within the above-mentioned boundaries are excluded from this notice, and their aggregate acreage of 13 acres and 1 perch is not included in the acreage of 113 acres 1 rood and 7 perches given above :—

Block survey preliminary plan 1,704.

Lot.	Name of Land.	Extent, A. R. P.	Lot.	Name of Land.	Extent, A. R. P.
A 3	Nugagahamulawatta	0 0 33	B 6	Dola-ela	0 0 12
A 4	Ambagahamulawatta	1 3 19	19	Wadakhamullekumbura	0 3 25
B 5	Kumbukgahakumbura, Wetiye-kumbura, and Galakumbura	9 3 32			
					13 0 1



Surveyor-General's Office,
Colombo, June 17, 1920.

Scale of 8 Chains to an Inch.
Kurunegala S. O. 39—1920.

F. J. SALMON,
for Acting Surveyor-General.

Kurunegala Notice No. 7,582.

Notice under "The Waste Lands Ordinances of 1897, 1899, 1900, and 1903."

TAKE notice that unless within three months from August 13, 1920, the persons, if any, who claim any interest in the lands hereinafter mentioned or in any one or more of such lands or to some interest therein make claim in person or in writing to the said lands or any of them or to some interest therein to H. C. Toller, Esq., Special Officer appointed under section 28 of "The Waste Lands Ordinances of 1897, 1899, 1900, and 1903," at his office at Colombo :

Such Special Officer, in pursuance of the powers vested in him by the said Ordinances, will declare by writing under his hand that the said lands, or such of them as to which no claim has been made, are the property of the Crown.

H. C. TOLLER,
Special Officer.

NOTE.—A claim to a right of way over the said lands or any of them is a claim to an interest in the land or lands.

Description of the Lands referred to.

The following lots situated in the village of Diggalagedera, in the Giratalane korale of the Dewamedhi hatpattu of the Kurunegala District, in the North-Western Province, as described in the annexed diagrams :—

I.—Block survey preliminary plan 1,727.

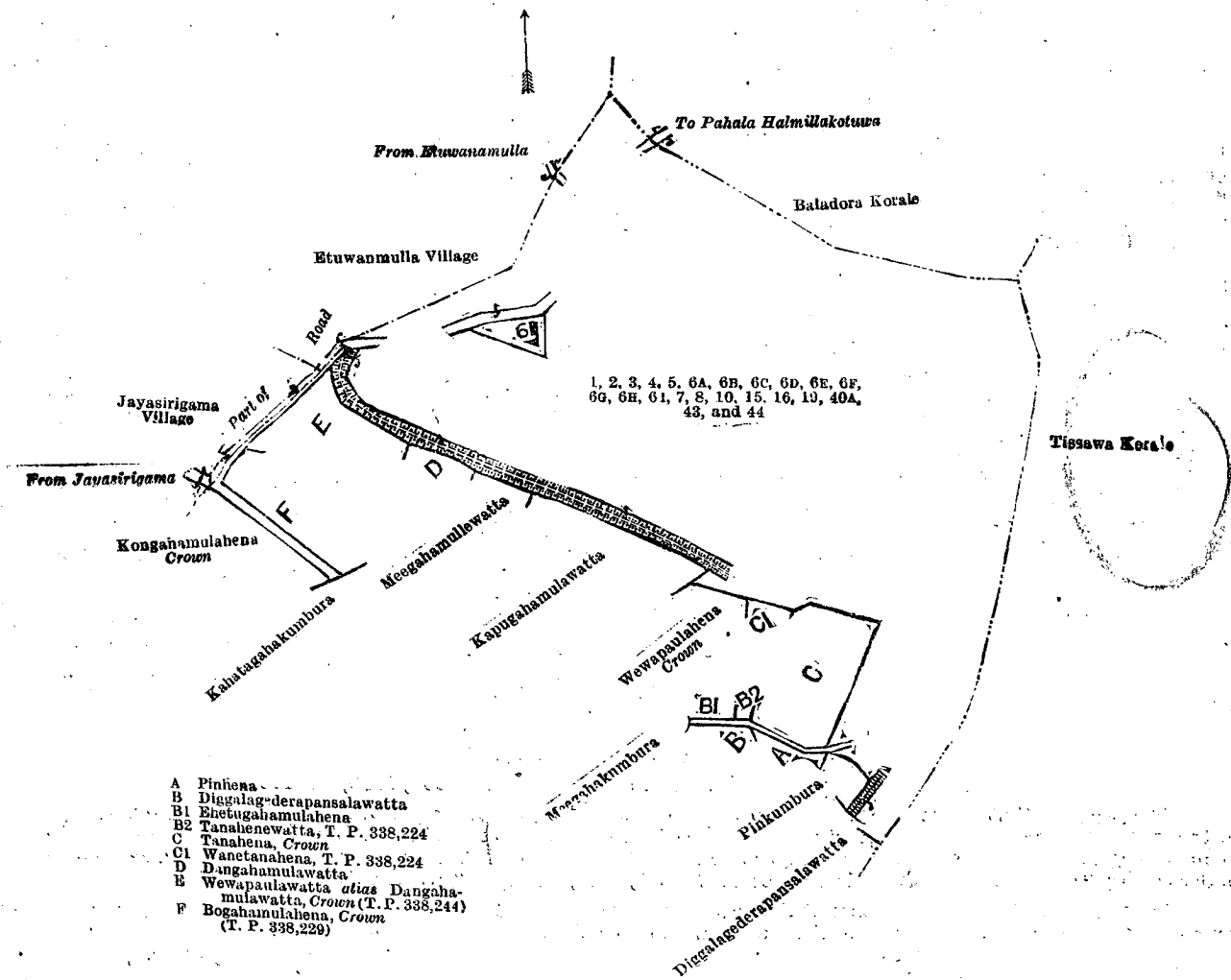
Lot.	Name of Land.	Extent, A. R. P.	Lct.	Name of Land.	Extent, A. R. P.
1	Gurugallandeheniyaya	1 0 24	6 I	Lewerellagahamulahena	3 0 12
2	Cart track	0 0 8	7	Lewerellagahamulahena (cemetery)	0 1 5
3	Gurugallandeheniyaya	1 3 24	8	Cart track (road to cemetery)	0 0 20
4	Gansabhawa road	0 2 30	10	Gurugallandeheniyaya (road for bund)	0 1 4
5	Ihala-wewa (tank and bund)	13 1 15	15	Gansabhawa road (half the area of road)	0 0 8
6A	Bogahamulahena	2 0 32	16	Do. (do.)	0 0 23
6B	Kongahamulahena	1 3 27	19	Gansabhawa road	0 1 4
6C	Werellagahamulahena	3 1 9	43	Pinhena (reservation for bund)	0 0 9
6D	Kahatagahamulahena	1 2 38	40A	Pansalpara (road)	0 0 10
6E	Gampahayagehena	1 0 36	44	Pinwewa (tank and bund)	0 2 10
6F	Kapuhena	4 2 27			
6G	Kongahamulahena	5 2 6			
6H	Dangahamulahena	5 0 26			
					47 3 7

and bounded as follows : on the north by the village limit of Etuwanmulla, the boundary of Baladora korale ; on the east by the boundary of the Tissawa korale ; on the south by Diggalagederapansalawatta claimed by Diggalagedera temple, Pinkumbura claimed by Attadassi Unnanse, Pinhena claimed by Diggalagedera temple, Diggalagederapansalawatta claimed by Attadassi Unnanse, Pansalpara belonging to Crown, Tanahena belonging to Crown, Wanetanahena belonging to Crown, Wewapaulahena belonging to Crown, Kapugahamulawatta claimed by Kuruppu Mudiyanseleagedera Mudalihamy and others, Meegahamullewatta claimed by Kapuruhamilagedera Bandirala and another, Kahatagahakumbura claimed by Lekamalage Dingiri Menika and others, Dangahamulawatta claimed by Kuruppu Mudiyanseleagedera Kirihamy and another, Wewapaulawatta *alias* Dangahamulawatta belonging to Crown, Bogahamulahena belonging to Crown, Kongahamulahena belonging to Crown ; on the west by the village limit of Jayasirigama (part of road), the village limit of Etuwanmulla.

NOTE.—The following lot lying within the above-mentioned boundaries is excluded from this part of the notice, and its extent of 1 rood and 18 perches is not included in the acreage of 47 acres 3 roods and 7 perches given above :—

Block survey preliminary plan 1,727.

Lot.	Name of Land.	Extent, A. R. P.
6	Kongahamulahena (T. P. 336,957)	0 1 18



Surveyor-General's Office,
Colombo, March 30, 1920.

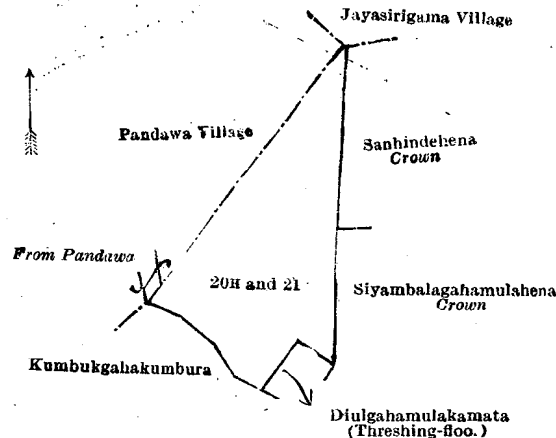
Scale of 8 Chains to an Inch.

F. J. SALMON,
for Acting Surveyor-General.

II.—Block survey preliminary plan 1,727.

Lot.	Name of Land.	Extent, A. R. P.
20H ..	Kongahamulahena ..	1 2 0
21 ..	Gansabhawa road ..	0 0 2
		1 2 2

and bounded as follows: on the north by the village limit of Jayasirigama; on the east by Sanhindehena belonging to the Crown, Siyambalagahamulahena belonging to the Crown; on the south by Diulgahamulakamata (threshing-floor) claimed by Jayasingha Mudiyansele Ranhamy, Gan-Arachchi, and others, Kumbukgahakumbura claimed by Jayasingha Mudiyansele Ranhamy, Gan-Arachchi, and others; on the west by the village limit of Pandawa.



Surveyor-General's Office,
Colombo, March 30, 1920.

Scale of 4 Chains to an Inch.

F. J. SALMON,
for Acting Surveyor-General.

III.—Block survey preliminary plan 1,727.

Lot.	Name of Land.	Extent, A. R. P.	Lot.	Name of Land.	Extent, A. R. P.
55 ..	Pahala-wewa (tank and bund) ..	7 0 18	65 ..	Wel-ela ..	0 2 1
56 ..	Wan-ela (half the area of stream) ..	0 0 12	71A ..	Kongahamulahena ..	3 3 34
59 ..	Wan-ela ..	0 0 3	71B ..	Galkandehena ..	2 1 2
60 ..	Galkandehena (reservation for bund) ..	0 0 5	71C ..	Kongahamulahena ..	1 1 1
61 ..	Galkandehena ..	1 3 0	71D ..	Schondiyahena ..	3 3 15
62 ..	Footpath (path to conform with reservation) ..	0 0 22	71E ..	Kirimakullagahahena ..	1 3 29
63 ..	Galkandehena ..	4 2 19			27 3 24
64 ..	Do. ..	0 1 23			

and bounded as follows: on the north by Webodakumbura claimed by Kuruppu Mudiyansele Ungurala and others, Bogahakumbura claimed by Kuruppu Mudiyansele Menikrala and others, Pinkumbura claimed by Diggalagedera temple, Ilankalihenekumbura claimed by Kuruppu Mudiyansele Mudalihamy and another, Medihena claimed by Kuruppu Mudiyansele Kirihamy and others, Kumbukgahamullewaturawala (water-hole) private, Medihena claimed by Kuruppu Mudiyansele Kumahamy and others; on the east by the boundary of Tissawa korale, Kumbukgahamullepillewa claimed by Ausadahamylage Ukku Menika and others, Pahalawelyaya claimed by Kuruppu Mudiyansele Punchirala and others, Siyambalagahamulahena belonging to the Crown, Pahalawelyaya claimed by Kuruppu Mudiyansele Punchirala and others, the boundary of the Tissawa korale; on the south by the boundary of Tissawa korale, the village limit of Madige Pandawa; on the west by part of Wan-ela, Kumbukgahakumbura claimed by Jayasingha Mudiyansele Ranhamy, Gan-Arachchi and others, Kumbukgahamulahena claimed by Vidanelagedera Bandihamy and others, Webodakumbura claimed by Kuruppu Mudiyansele Ungurala and others.

[For Diagram see page 1158.]

Uva Notice No. 7,583.

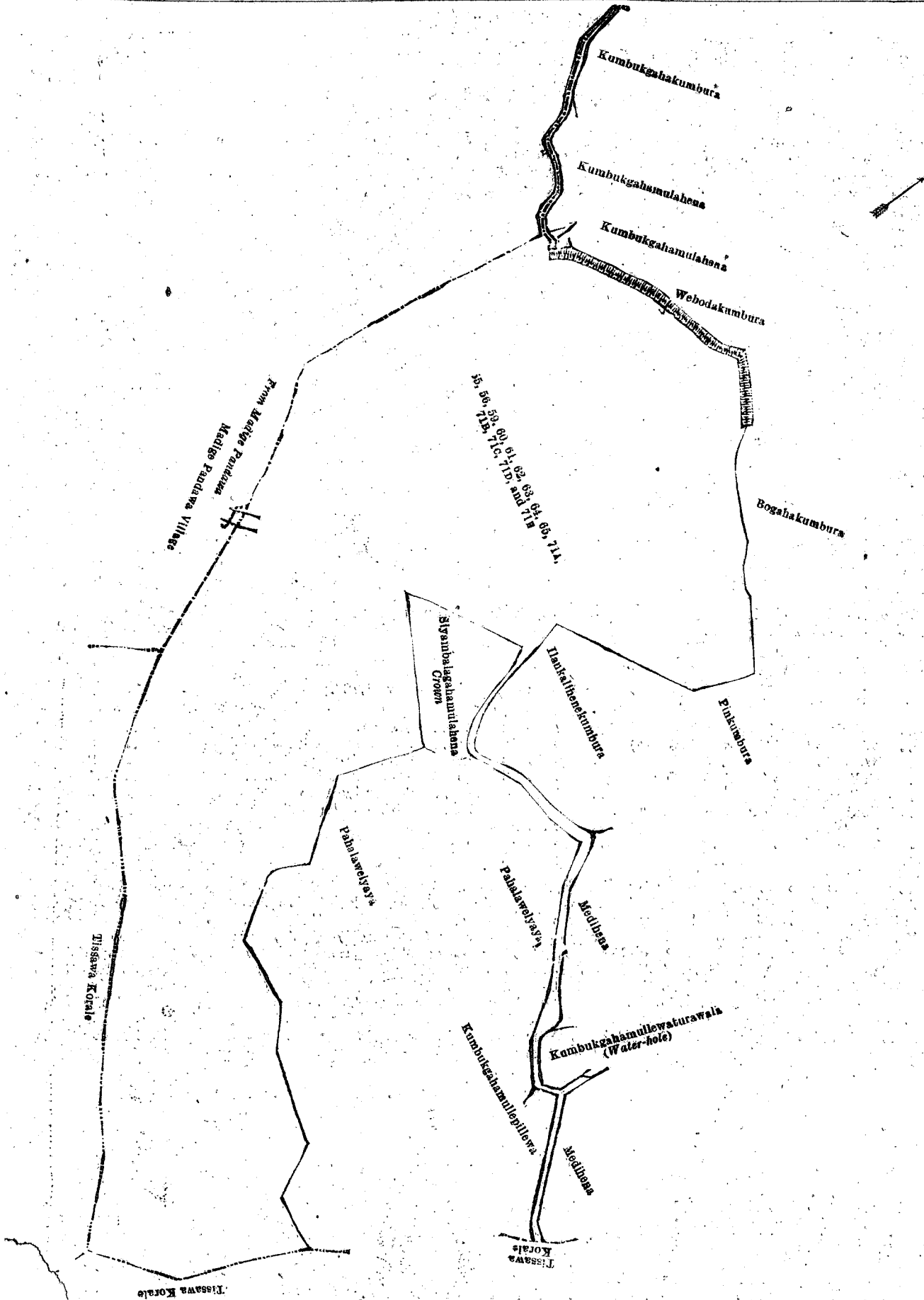
Notice under "The Waste Lands Ordinances of 1897, 1899, 1900, and 1903."

TAKE notice that unless within three months from August 13, 1920, the persons, if any, who claim any interest in the lands hereinafter mentioned or in any one or more of such lands or to some interest therein make claim in person or in writing to the said lands or any of them or to some interest therein to W. E. Wait, Esq., Special Officer appointed under section 28 of "The Waste Lands Ordinances of 1897, 1899, 1900, and 1903," at his office at Colombo:

Such Special Officer, in pursuance of the powers vested in him by the said Ordinances, will declare by writing under his hand that the said lands, or such of them as to which no claim has been made, are the property of the Crown.

W. E. WAIT,
Special Officer.

NOTE.—A claim to a right of way over the said lands or any of them is a claim to an interest in the land or lands.



Surveyor-General's Office,
Colombo, March 30, 1920.

Scale of 4 Chains to an Inch.

Kurunegala S. O. 40—1920.

F. J. SALMON,
for Acting Surveyor-General.

Description of the Lands referred to.

The following lots situated in the village of Gawarawela, in the Kumbalwela korale of the Yatikinda division, in the Province of Uva, as described in the annexed diagrams:—

I.—Block survey preliminary plan 279.

Lot.	Name of Land.	Extent, A. R. P.	Lot.	Name of Land.	Extent, A. R. P.
1	Part of Badulla-oya	2 2 36	211	Mudunpitakumburehena	4 1 30
4	Ellendekele (reservation for minor road)	0 1 0	212	Kahakandura (stream)	1 3 3
6	Minor road	0 3 19	216	Dianillakandura (stream)	2 1 11
7½	Malakandura (stream)	0 0 13	219	Ela (irrigation channel)	0 1 25
11	Gawarawela-oya	0 1 8	221	Kiriwanebissepatana (reservation for C. P.)	0 2 1
12	Do.	1 3 0	222	Kotuwehena	2 1 20
13	Part of Gawarawela-oya	0 2 10	222A	Mala-ode	0 0 2
14	Ratpahapatana	0 1 35	222B	Gonnagastenna	1 1 30
21	Main road	0 1 4	223	Path	0 0 21
23	Road reservation required for railway line	0 0 7	224	Kiriwanebissepatana	5 1 18
32	Minor road	1 0 5	235	Ela (irrigation channel)	0 0 31
35	Do.	1 1 4	239	Footpath	0 0 4
37	Do.	0 1 30	244	Gansabhawa path	0 0 1
40	Do.	0 1 0	245	Do.	0 0 3
41	Weyvelhena estate	11 1 19	247	Ela (irrigation channel)	0 0 9
43	Main road	8 3 38	249	Do. (do.)	0 0 2
45	Hingurekele (reservation for minor road)	0 0 22	255	Gawarawela-oya	7 3 20
46	Footpath (part)	0 0 7	257	Ela (irrigation channel)	0 0 16
47	Minor road (part)	0 0 9	259	Do. (do.)	0 2 34
48	Part of stream	0 0 5	262	Do. (do.)	0 0 15
49	Minor road	2 0 28	267	Mala-ela (stream)	0 0 2
56½	Stream	0 0 12	269	Road	0 0 15
61	Minor road	1 2 15	271	Ela (irrigation channel)	0 0 6
62	Do.	0 3 16	272	Kitulgasarawekandura (stream)	1 1 10
65	Galgodehena and Hakurubdehena (reservation for main road)	1 0 17	284	Amunehena (stream reservation)	5 0 0
66	Mala-ela (stream)	0 0 1	286	Welibissekandura (stream)	0 0 39
68	Do. (do.)	0 0 9	287	Part of Eribissekandura (stream)	0 0 8
71	Do. (do.)	0 0 7	288	Do. (do.)	0 0 24
76	Hingurewatttekandura (stream)	0 1 5	290	Galgoda-arawe-ela (irrigation channel)	0 0 3
78	Ela (irrigation channel)	0 0 8	291	Landearawe-ela (irrigation channel)	0 0 6
83	Bukirinde-ela (stream)	0 0 8	292	Wewatenne-ela (do.)	0 0 8
91	Ela (irrigation channel)	0 0 12	293	Ela (irrigation channel)	0 0 4
94	Do. (do.)	0 0 11	294	Wewatenne-ela (irrigation channel)	0 0 7
96	Andeniarawekandura (stream)	1 0 2	296	Do. (do.)	0 0 4
101	Gawarawela-oya	2 1 38	298	Uduthure-ela and Wewatenne-ela (irrigation channel)	0 1 9
105	Malakandura (stream)	0 0 16	304	Gansabhawa path	0 0 8
107	Main road (road and reservation)	1 1 36	305	Ela (irrigation channel)	0 0 7
113	Tawalame-ela (irrigation channel)	0 0 1	308	Do. (do.)	0 0 3
114	Do. (do.)	0 0 5	313	Footpath	0 0 6
118	Do. (do.)	0 0 3	314	Ela (irrigation channel)	0 0 21
124	Heennarangasarawe-ela (irrigation channel)	0 0 14	316	Footpath	0 0 14
127	Tawalane-ela (do.)	0 0 7	319	Gansabhawa road	0 1 26
133	Wewaliyadde-ela (do.)	0 0 14	324	Nayekandura (stream)	0 3 9
137	Galgehenekandura (stream)	0 0 26	327	Ela (irrigation channel)	0 0 11
139	Gannilekumbure-ela, Kowilarawe-ela, and Bukirinde-ela (streams)	0 1 0	328	Batalawatttekandura (stream)	1 0 27
148	Kovilarawe-ela (irrigation channel)	0 0 12	341	Wattegodapatana (reservation for C. P.)	1 0 19
153	Gallibekandura (stream)	1 0 0	342	Gansabhawa road	0 1 14
162	Mala-ode (stream)	0 0 4	343	Wattegodapatana	1 3 21
163	Pallearawe-ela and Uda-arawe-ela (irrigation channel)	0 0 15	344	Footpath	0 0 33
167	Hingurewatttekandura (stream)	0 1 16	345	Watagodapatana	10 2 30
177	Mala-ela (stream)	0 0 8	346	Do.	8 2 1
181	Ela (irrigation channel)	0 0 35	352	Gansabhawa path	0 0 14
183	Road reservation	0 0 8	359	Watagodapatana	0 0 24
184	Hapugaha-arawe-ela	0 1 3	363	Ela (irrigation channel)	0 0 12
185	Mala-ela (stream and irrigation channel)	0 0 25	364	Nawela-oya (part)	1 1 16
191	Ela (irrigation channel)	0 0 14.5	367	Ela (irrigation channel)	0 0 11
194	Do. (do.)	0 1 17	368	Gansabhawa path	0 0 8
195	Gansabhawa path	0 0 26	369	Ela (irrigation channel)	0 0 13
198	Peragaha-arawekandura (stream)	0 0 15	371	Batalawatttekandura (stream)	0 1 16
209	Cart road	0 0 28	377	Ela (stream and irrigation channel)	0 0 26
			379	Part of Helekelekandura (stream)	0 1 39

109 3 38.5

and bounded as follows: on the north by the boundary of the Bogoda korale (the village limit of Wattepanguwa, a minor road to Badulla), the boundary of Ripola korale (a minor road to Badulla, the village limit of Wewelhinna, a minor road, the village limit of Baddegama, part of minor road to Passara, part of stream, the village limit of Baddegama); on the east by the village limit of Nawalagama; on the south by the village limit of Nawalagama (part of Helekelekandura, part of Nawala-oya, part of Eribissekandura) the village limit of Nawalagama, the village limit of Gotuwela; on the west by the village limit of Gotuwela (part of Gawarawela-oya), the village limit of Halpe (part of Badulla-oya).

NOTE.—The following lots lying within the above-mentioned boundaries are excluded from this part of the notice, and no part of their aggregate acreage of 1,509 acres and 29.33 perches is included in the acreage of 109 acres 3 roods and 38.5 perches given above:—

Block survey preliminary plan 279.

Lot.	Name of Land.	Extent, A. R. P.	Lot.	Name of Land.	Extent, A. R. P.
A 2	Ellendehena (part of T. P. 207,002)	0 1 30	A 58	Gawarakele estate and Paganillewatta (T. Ps. 244,586, 244,587, 244,588, 244,589, 217,616, 203,293, 203,294, parts of T. Ps. 79,038, and 152,759)	139 0 39
A 3	Ellendekela (reservation for minor road)	0 3 5	A 59	Road reservation	1 1 36
A 3A	Do.	0 0 3	A 60	Do.	1 2 37
A 5	Ellendewatta and Ootumbe estate (T. P. 134,259 and parts of T. Ps. 157,550, 207,002, and 157,551)	4 3 16	A 63	Do.	0 1 15
A 7	Ellendekela and Ootumbe estate T. Ps. 123,406, 123,407, 128,408, 157,547, 157,548, 157,549, parts of T. Ps. 134,260, 157,546, 157,550)	42 2 36	A 64	Gawarakele estate, Hakurubeddehena, and Galgodehena (T. Ps. 155,736, 157,543, 157,544, 157,554, 172,329, 172,330, 172,341, 173,819, 173,820, 173,821, 173,822, 173,842, 173,843, 176,057, 167,353, and parts of T. Ps. 46,206, 113,207, and 165,333)	70 1 9
A 8	Railway reservation	7 1 32.17	A 67	Uda-arawewatta (parts of T. Ps. 176,218, 177,328, and 177,329)	2 0 6
A 9	Do.	0 0 38	A 69	Galgodegederawatta and Katukitularawewatta	1 0 30
A 10	Railway line	0 1 19.50	A 70	Galgodegederawatta	0 1 7
A 14½	Southam estate	0 1 1	A 72	Katukitularawa	0 0 17
A 15	Cooly lines	0 0 19.75	A 73	Katukitularawewatta	1 0 32
A 16	Approach road	0 0 4.80	A 74	Do.	0 0 9
A 17	Southam estate (parts of T. Ps. 158,751, 206,767, and 206,768)	7 0 10	A 75	Udurehena	0 3 7
A 18	Railway reservation	0 1 17.50	A 77	Heenarawa	0 0 37
A 19	Do.	0 1 18.62	A 79	Wakaturekumbura and Tennekumbura	1 1 4
A 20	Do.	1 1 23	A 80	Baliarawewatta	0 3 29
A 22	Do.	0 1 5.49	A 81	Do.	0 2 22
A 24	Road reservation	0 0 25	A 82	Bukirindewatta	0 3 38
A 25	Railway bungalow	0 0 27	A 85	Kitulwattagederawatta	1 0 24
A 26	Road reservation	0 0 26	A 86	Bukirindegederawatta	0 1 17
A 27	Do.	0 0 18	A 87	Gannillewatta (part of T. P. 176,217)	0 2 34
A 29	Estate road (parts of T. Ps. 161,524 and 177,327)	0 0 17	A 88	Kehelwattchena	0 1 22
A 30	Ootumbe estate (parts of T. Ps. 134,260, 157,546, and 157,445)	43 0 10	A 89	Dodanlandewatta and Wewalilyadgederawatta	2 1 28
A 31	Road reservation	2 3 13	A 90	Tawalamegederawatta and Ootumbe estate (parts of T. Ps. 176,216, 177,327, and 161,524)	1 1 2
A 33	Do.	1 0 5	A 92	Ootumbe estate	1 0 11
A 34	Ootumbe estate (T. Ps. 52,524, 68,540, 68,541, 118,731, 118,732, 118,733, 140,604, 143,592, 156,427, 156,428, 156,429, 156,687, 157,536, 158,287, 158,295, 158,296, 158,591, 158,745, 159,242, 176,059, 176,060, 176,061, parts of T. Ps. 118,734, 118,735, 158,288, 158,290, 158,746, 161,524, and 177,327)	78 1 12	A 93	Ootumbe estate and Andeniarawewatta (parts of T. Ps. 177,327 and 161,524)	1 1 9
A 36	Bukirindehena and Ootumbe estate (T. Ps. 157,785, 158,289, 158,291, 158,294, parts of T. Ps. 160,840, 160,842, 160,843, 165,333, 165,345, 176,219, 176,216, 176,220, and 178,595)	25 2 22	A 95	Andeniarawekumbura	0 2 27
A 38	Udagedera-arawekumbura	0 2 4	A 97	Oyalandewatta and Andeniarawewatta and Tawalangodewatta	1 0 20
A 39	Estate road (parts of T. Ps. 118,730, 118,734, 118,735, 160,842, 176,220, 165,333, 176,219, 160,840, and 160,843)	0 1 31	A 98	Egoda-andeniarawa	1 0 4
A 42	Weyvelhena estate (T. Ps. 160,841, 176,052, parts of T. Ps. 176,220, 165,333, 176,219, 160,840, 160,843, and 177,330)	11 2 20	A 99	Ootumbe estate (T. P. 134,258, 158,292, 158,293, parts of T. Ps. 157,445 and 157,551)	6 1 26
A 44	Gawarakele estate, Weyvelhena estate, and Hingurekele (T. Ps. 151,897, 157,553, parts of T. Ps. 152,759, 165,333, 118,730, 118,734, 46,206, 50,409, and 113,207)	334 0 25	A 100	Road reservation	0 0 29
A 50	Gawarakele estate (part of T. P. 46,206)	160 0 26	A 102	Southam estate (part of T. P. 189,674)	4 2 32
A 53	Pitapolewatta	0 0 19	A 106	Road reservation	0 2 25
A 54	Gawarakele estate	0 0 35	A 108	P. W. D. metal quarry	0 1 31
A 55	Do.	1 3 25	A 109	Road reservation	1 2 23
A 56	Do. (T. P. 130,821)	2 1 26	A 110	Do.	0 0 11
A 57	Do.	1 3 5	A 111	Oyelandehena	0 2 25
			A 112	Palletawalangodewatta	0 0 29
			A 115	Tawalamedapolewatta	0 1 10
			A 116	Tawalamekumbura, Medapola, Wahature, and Galpalagawatawalama	4 1 29
			A 117	Palletawalamekumburewatta	0 0 23
			A 119	Tawalamekumbura and Oyalandewatta	0 1 27
			A 120	Oyewatta	0 3 5
			A 121	Oyewattchena	0 0 36
			A 122	Heennarangasarawa	1 0 18
			A 123	Kitulgahagodapatana (T. Ps. 157,786, 162,884, and 162,885)	2 2 20

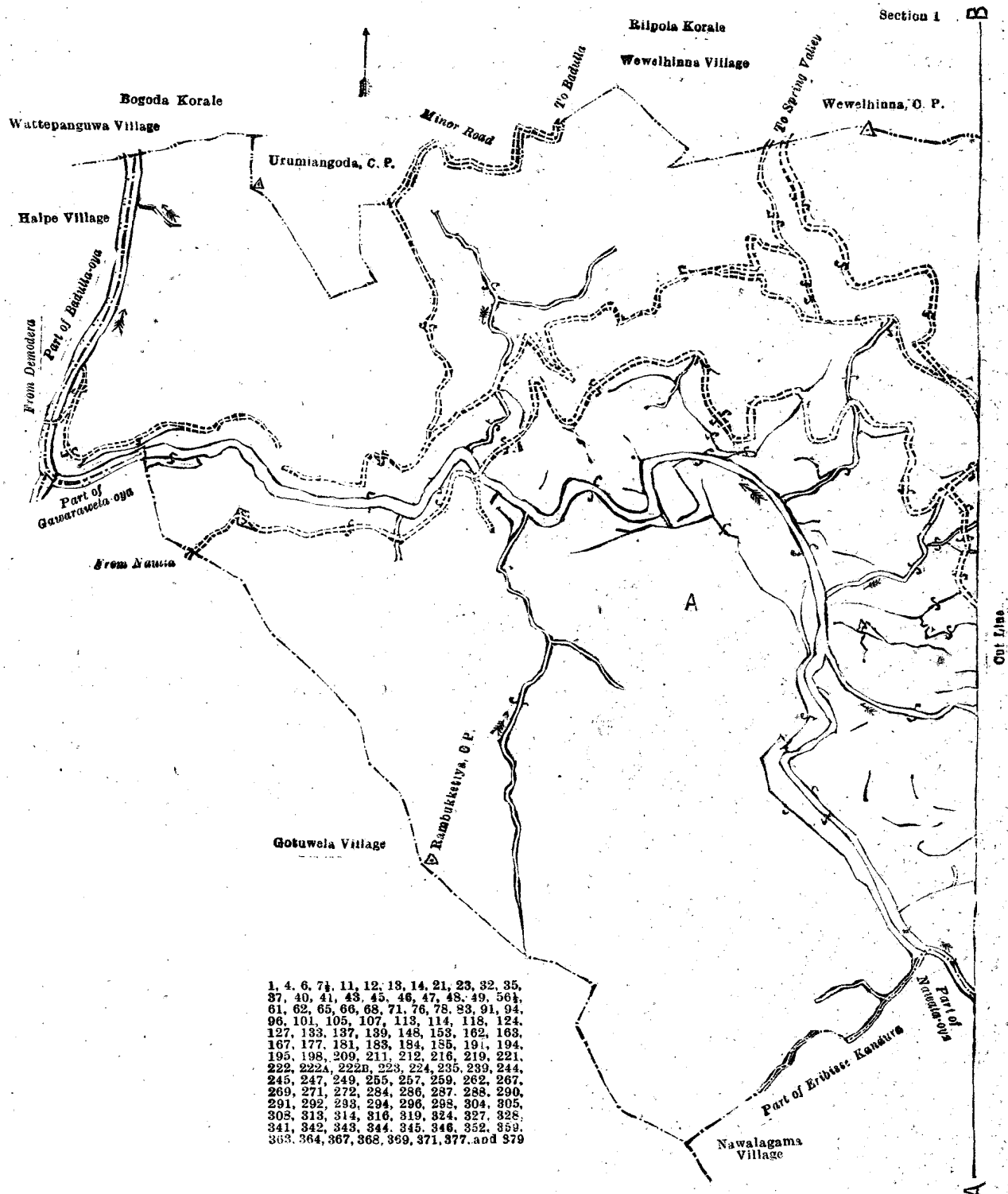
Lot.	Name of Land.	Extent, A.	R.	P.	Lot.	Name of Land.	Extent, A.	R.	P.
A 125	Kitulgahagodawatta	0	3	12	A 197	Mudunpitakumburebuslanda-watta	0	1	26
A 126	Bokotuwewatta	0	2	12	A 199	Mudunpitakumburewatta	0	2	0
A 128	Udatalawamekumburewatta	0	1	5	A 200	Mudunpitakumburehena	0	0	37
A 129	Bittarakolekumburewatta	0	0	23	A 201	Do.	1	3	16
A 130	Do.	0	0	23	A 204	Mudunpitakumburewatta	0	0	27
A 131	Wewaliyaddegederawatta	0	2	22	A 205	Tenna, Wakature, Viharearawekumbura	4	0	4
A 132	Dunkolaliyaddewatta	0	0	8	A 206	Viharearawekumburehena	0	3	3
A 134	Wewaliyaddewatta	0	1	8	A 206A	Viharearawekumbureaskanatta	0	0	23
A 135	Wewaliyadde-egodagederawatta (part of T. P. 178,595)	0	0	39	A 206B	Viharearawekumbureaskanatta, Mudunpitakumburetenna, and Elbeddagaha arawa	0	0	30.5
A 136	Kehelwattakumbura (T. P. 176,053)	0	1	35	A 206C	Mudunpitakumburetenna	0	0	24
A 138	Gannilekumburuyaya, Wewaliyaddetenna, Wewaliyadda, Bittarakolekumbura, Wewaliyaddekumbura, and Kehelwattakumbura, and Liyangaha-arawa	7	0	38	A 206D	Elbeddagaha-arawa	0	0	25
A 140	Kehelwattagederawatta	0	3	34	A 206E	Ela	0	0	5
A 141	Gannilehena and Gannilewatta (part of T. P. 176,217)	1	0	13	A 206F	Viharearawekumburehena	0	0	32
A 142	Gannilekumbureaskanatta and Yatitureaskanatta	0	0	34	A 207	Mudunpitakumburegederawatta	0	2	26
A 143	Bukirindehena	0	1	5	A 208	Amunehenawatta	0	2	23
A 144	Yatiture, Kowila-arawa, and Bukirinda	5	1	26	A 210	Gawarakele estate	0	2	9
A 145	Idamegederawatta	0	1	31	A 213	Medagodehena	3	3	13
A 146	Kovilaraweaskanatta	0	0	30	A 213A	Do.	0	2	8
A 149	Kovilarawewatta	1	0	1	A 213B	Do.	0	2	30
A 150	Do.	0	1	4	A 214	Do. (T. P. 158,590)	1	1	16
A 151	Baliarawewatta	0	0	7	A 215	Gawarakele estate	2	2	35
A 152	Do.	0	2	36	A 217	Aswedduma, Kiula, Keenagahuhanu, Gederagawa-arawa, Galarawa, Kandatte, Pitakotuwa, Palleulpota, Tennewattakumbura, Kekunagahayata-aswedduma, Agala, Dil-arawa, Godekumbura, Udutture Medapolla, Puwagkasarawa, and Koskotearawa	17	1	31
A 154	Do. (part of T. P. 176,219)	0	1	24	A 217A	Gansabhawa para	0	0	2
A 155	Baliarawekumbura	1	2	18	A 218	Galgodehena	0	2	20
A 156	Baliarawewatta and Wakaturekumbureaskanatta (T. P. 177,326 and part of T. P. 160,843)	0	3	25	A 220	Wewelakula and Etakehellandehena	6	0	4
A 158	Millagahapatana	3	3	22	A 220A	Godewatta	0	0	4
A 159	Bogahauhana	1	2	13	A 220B	Kandattehena	1	0	32
A 160	Kammalewatta	0	1	17	A 220C	Asweddumehena	0	3	11
A 161	Gorakagahawatta, Bogahawatta, and Batuwatta	3	2	13	A 220D	Do.	0	0	29
A 164	Pallearawewatta and Uda-arawewatta	0	3	9	A 220E	Do.	0	1	6
A 165	Uda-arawa and Pallearawa	2	2	7	A 220F	Gonnagastennehena	1	0	34
A 166	Gorakagahawatta (T. P. 177,331)	1	1	6	A 220G	Malaode	0	0	6
A 168	Katukitularaweaskanatta	0	1	1	A 220H	Gonnagastenna	1	1	7
A 169	Katukitularawa	0	2	22	A 225	Paganilewatta	0	0	21
A 170	Katukitularawewatta	0	0	17	A 226	Etakehellandewatta	0	0	29
A 171	Hapugahawatta	0	1	11	A 227	Godewatta	0	1	2
A 172	Katukitularawegederawatta	0	1	2	A 227A	Do.	0	0	26
A 173	Makulagalehena and Uda-arawewatta (T. Ps. 176,218 and 177,328)	0	3	8	A 228	Do.	0	3	0
A 174	Makulagalehena	0	3	17	A 229	Wewalakatukeye	0	0	33
A 174A	Do.	0	1	13	A 230	Wewalakatuhehena	0	1	11
A 174B	Hapugaha-arawa	0	2	4	A 233	Hapukotearawa, Migahagawakumbura, Tenna, Kandatte, Etikehellandearawa, Dotulugasarawa, and Etakehellandearawa	5	2	0
A 175	Ambalangodewatta	1	1	14	A 234	Dillakumburewatta	1	1	29
A 175A	Makulagalehena	0	2	7	A 236	Kiulewatta	0	3	9
A 175B	Uda-arawehena	1	0	2	A 237	Medagodewatta	0	0	34
A 175C	Malaode	0	0	3	A 238	Do.	0	2	25
A 175D	Obada-araweaskanatta	0	1	31	A 240	Do.	0	3	5
A 176	Hapugaha-arawegederawatta	0	3	23	A 241	Medagodehena	0	2	1
A 178	Goda-arawehena (T. P. 167,354 and part of T. P. 177,329)	1	1	35	A 241A	Do.	0	0	23
A 179	Hakurubeddegoda-arawewatta	0	1	31	A 241B	Do.	0	0	39
A 180	Goda-arawehena	0	2	24	A 241C	Do.	0	2	11
A 182	Hapugaha-arawa, Millagahuhanu, Wagalekumbura, Pallearawekumbura, Medapanguwa, Bogahaella, Akunayataella	7	0	31	A 242	Medagodekumbura	0	2	0
A 186	Obada-arawewatta	1	2	5	A 243	Medagodegedera-askanatta	0	0	24
A 187	Hapugaha-arawa and Obada-arawekumbura	4	0	24	A 246	Meda-arawekumbureaskanatta	0	1	15
A 188	Obada-arawekumburewatta	0	0	29	A 248	Weleuduttureaskanatta	0	1	5
A 189	Obada-araweaskanatta and Elbeddagaha-araweaskanatta	2	1	20	A 250	Wewatennekumbura, Landearawa, Ootumbekumbura, Gal-arawekumbura, Yatiturekumbura, Mahakumbura, Udaturre, Mulketiya, Medamassekumbura, Kottagaha-arawa, Meda-arawa, Bogahaira, Dodangahaira, Gona-anella, and Dalukgaha-arawa	17	3	2
A 190	Mudunpitakumburewatta	0	1	36	A 251	Welegederawatta	0	3	7
A 192	Elbeddagaha-arawa	0	2	22	A 252	Galgoda-arawehena	0	2	0
A 193	Tennehena	0	0	38					
A 196	Mudunpitakumburewatta	0	0	26					

Lot.	Name of Land.	Extent, A.	R.	P.	Lot.	Name of Land	Extent, A.	R.	P.
A 256	Dodanatta-arawa (T. P. 79,036).	0	3	10	A 330	Himbiliyagahawatta	0	1	11
A 258	Galketiye-kumbura, Palletenna, Wakkumbura, Mulatakumbura, Muttettuwekelle, and Dodatte-arawa	10	0	6	A 331	Do.	0	1	26
A 260	Galketiye-hena	0	1	25	A 332	Getadodangaswatta	0	3	2
A 261	Gangodakumburehena	1	0	34	A 332A	Salawewatta	0	0	9
A 2 3	Gangodakumbura	1	3	13	A 232B	Getadodangaswatta	0	0	19
A 264	Kondattehena	0	1	26	A 332C	Godewatta	0	1	34
A 265	Kondattekumbura	3	0	29	A 332D	Do.	0	1	23
A 266	Totupola-arawa	0	3	8	A 332E	Himbiliyagahawatta	0	1	20
A 268	Southam estate (part of T. P. 181,815)	0	1	9	A 332F	Do.	0	2	15
A 270	Southam estate	0	2	29	A 332G	Himbiliyagahawattehena	0	1	36
A 273	Southam estate and Kitulgas-arawa (T. Ps. 176,277, 176,278, 176,279, 158,752, 158,753, 174,606, parts of T. Ps. 181,815 and 158,751)	82	0	20	332H	Himbiliyagahawatta	0	1	16
A 274	Southam estate	16	2	2	A 332I	Do.	0	0	21
A 274A	Do.	0	1	16	A 333	Egodawatta	0	0	28
A 275	Southam estate and Kitulgas-arawa (T. P. 167,357)	1	2	36	A 334	Do.	0	1	6
A 276	Southam estate (T. Ps. 177,530, 176,058, 172,344, 168,236, and 162,955)	157	1	32	A 335	Mahagammeddewatta	0	1	18
A 277	Do.	1	3	28	A 336	Egodawatta	0	2	24
A 278	Do.	0	3	28	A 336A	Ela	0	0	2
A 279	Do.	4	0	35	A 337	Epitagedarawatta	0	0	34
A 280	Muttettuwwewatta	1	1	26	A 337A	Ela	0	0	3
A 281	Do.	0	3	31	A 337B	Kandettekumbureaskanatta	0	0	27
A 282	Elamala-arawa	1	0	1	A 337C	Godaliyaddewatta	0	0	21
A 283	Southam estate	1	1	0	A 337D	Do.	0	0	16
A 285	Do.	1	1	12	A 338	Nattarawelmandiyewatta	0	2	15
A 289	Palugedaratenna, Galgoda-arawehena, Landearawehena, Medawattehena	9	3	32	A 339	Godaliyaddewatta and Ambagahawatta	1	3	31
A 289A	Malaode	0	0	5	A 340	Watagodehena	1	1	10
A 289B	Galgoda-arawehena	0	1	25	A 340A	Salawetenna	1	0	14
A 289C	Do.	1	1	4	A 340B	Godaliyaddewatta	0	3	21
A 289D	Wewatennehena	2	2	7	A 340C	Ambagahawatta	1	0	2
A 295	Beddewelakumbura, Weleyati-tureaskanatta, and Mahakumbura	2	1	13	A 340D	Watagodehena	0	1	16
A 297	Wewatennehena	0	1	8	A 340E	Egodawatta	0	2	26
A 299	Wewatennewatta	0	2	10	A 340F	Do.	0	1	19
A 300	Do.	0	3	9	A 340G	Do.	0	1	1
A 300A	Wewatennagedarahena	0	0	25	A 340H	Do.	0	0	17
A 300B	Dowagewatta	0	2	19	A 347	Jamanarangahamulawatta	0	0	39
A 300C	Wewatennehena	0	0	34	A 348	Jamanarangaswatta	0	1	34
A 301	Wewatenneparanagederawatta	0	2	10	A 349	Pallearawawatta	0	1	20
A 302	Wewatennewatta	0	1	13	A 350	Alutgederawatta	0	2	5
A 303	Dowagewatta alias Wewatenna	1	0	39	A 351	Hapuhagawatta	0	2	7
A 309	Pitiyekumbura (T. Ps. 167,355 and 167,356)	0	2	21	A 353	Helagederawatta	0	1	30
A 310	Tennewattehena	0	0	32	A 354	Helagederawattahena	0	1	5
A 311	Tennewatta	0	1	25	A 355	Watagodahena	0	0	28
A 312	Tennewattehena	1	0	33	A 356	Watagodahena and Watagodahawatta (T. P. 79,035)	6	2	17
A 315	Kadiwatta	0	3	17	A 357	Welegedarahena	1	0	31
A 315A	Egodawatta	0	0	20	A 357A	Do.	0	1	8
A 317	Kadewatta	0	2	26	A 357B	Do.	0	0	16
A 318	Godewatta	0	3	3	A 357C	Do.	0	0	34
A 320	Do.	0	0	24	A 357D	Do.	0	0	10
A 322	Egodawatta	0	1	33	A 357E	Do.	0	0	34
A 323	Himbiliyagahawatta	0	3	26	A 357F	Do.	0	0	19
A 325	Dompearawa (part of T. P. 79,038)	0	3	19	A 358	Watagodahena and Watagodakumbura (T. P. 79,035)	4	2	27
A 326	Dompearawewatta	0	0	30	A 360	Pillewepallegederawatta	1	2	34
A 329	Bulatwatta, Dompearawa, Getadodangasarawa, and Galgode-wattekumbura	3	0	22	A 361	Do.	0	1	16
					A 362	Pillewepallegedarahena	0	1	15
					A 365	Pillewepallegenekumbura, Pillewetenna, and Meda-arawa	4	0	4
					A 366	Kandattehena	0	1	20
					A 370	Welegederakumbura	2	0	16
					A 372	Pepolgollarawa	0	2	14
					A 373	Pepolgollarawemedagederawattehena	0	0	39
					A 375	Galgodewatta	0	1	16
					A 376	Nugagahakumburuyaya	4	1	38
					A 376A	Nugagahakumbura	0	1	9
					A 376B	Ela	0	0	3
					A 378	Watagodakumbura	0	0	8
							1,509	0	29-33

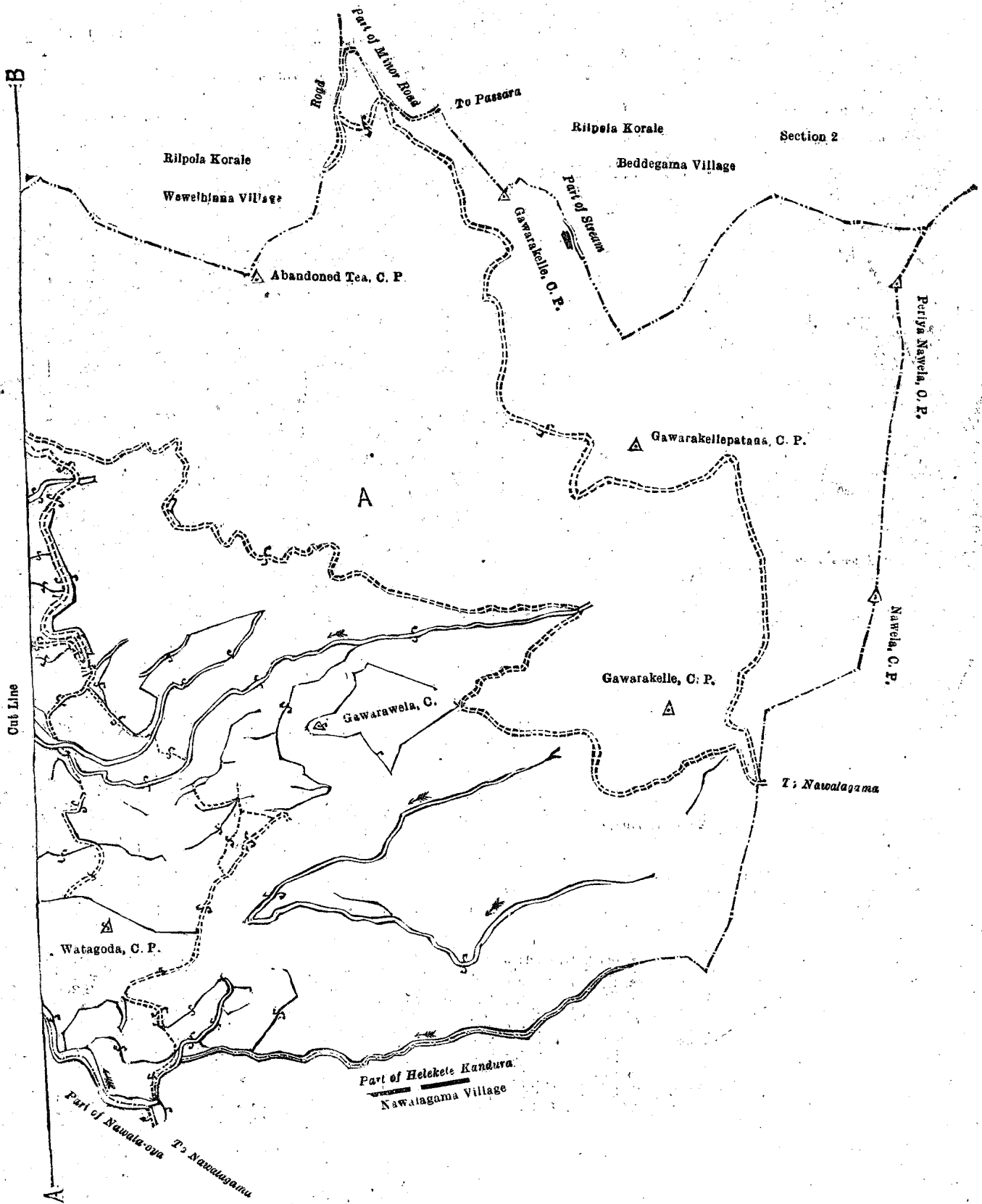
[For Diagrams of Sections I. and II. see pages 1163 and 1164.]

II.—Block survey preliminary plan 279.

Lot.	Name of Land.	Extent, A.	R.	P.
3	Ellakandekele (reservation for minor road)	0	3	5



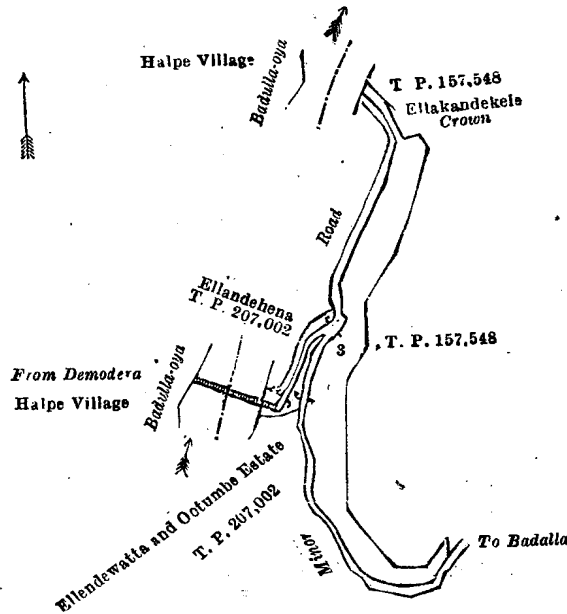
and bounded as follows : on the north by the village limit of Halpe, Badulla-oya, T. P. 157,548, Ellakandekele claimed by the Crown ; on the east by T. P. 157,548, minor road from Badulla to Halpe ; on the south by minor road from Badulla to Halpe ; on the west by minor road from Badulla to Halpe, T. P. 207,002, Ellendewatta and Ootumbe estate claimed by Demodera Tea Company, Limited, Badulla-oya (the village limit of Halpe), Ellendehena (private), (T. P. 207,002), the village limit of Halpe.



Surveyor-General's Office,
Colombo, November 10, 1919.

Scale of 16 Chains to an Inch.

H. P. HARRISON,
for Surveyor-General.



Surveyor-General's Office,
Colombo, June 22, 1920.

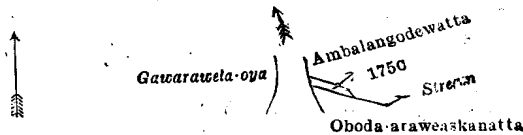
Scale of 4 Chains to an Inch.

F. J. SALMON,
for Acting Surveyor-General.

III.—Block survey preliminary plan 279.

Lot.	Name of Land.	Extent, A. R. P.
1750	Malaode (water-course)	0 0 3

and bounded as follows: on the north by Ambalangodewatta claimed by Gamage Don Alexander Rodrigo Arachchi; on the east by stream; on the south by Oboda-araweaskanatta claimed by Hithamy Mudiyansele Ram Banda and others; on the west by Gawarawela-oya.



Surveyor-General's Office,
Colombo, June 22, 1920.

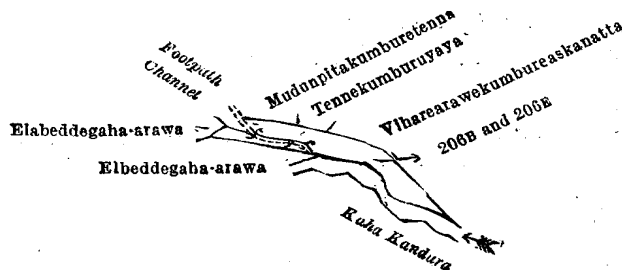
Scale of 4 Chains to an Inch.

F. J. SALMON,
for Acting Surveyor-General.

IV.—Block survey preliminary plan 279.

Lot.	Name of Land.	Extent, A. R. P.
206B	Viharearawekumbureaskanatta, Mudunpitakumburetenna, and Elbeddegaha-arawa (reservation for ela)	0 0 30.5
206E	Ela (irrigation channel)	0 0 5
		0 0 35.5

and bounded as follows: on the north by a channel, a footpath, Mudunpitakumburetenna claimed by Medagodagedera Punchi, Tennekumburuyaya (private), Viharearawekumbureaskanatta claimed by Vihare Arawegedera Huduwa; on the east by Viharearawekumbureaskanatta claimed by Vihare Arawegedera Huduwa; on the south by Kahakandura, Elbeddegaha-arawa claimed by Mudunpitakumbure Dantuwa; on the west by Elbeddegaha-arawa claimed by Mudunpitakumbure Dantuwa.



Surveyor-General's Office,
Colombo, June 22, 1920.

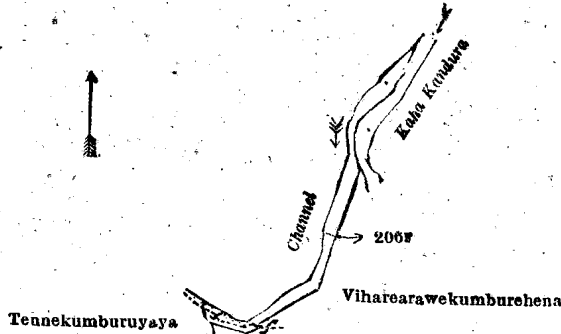
Scale of 4 Chains to an Inch.

F. J. SALMON,
for Acting Surveyor-General.

V.—Block survey preliminary plan 279.

Lot. 206F	Name of Land. Viharearawekumburehena (reservation for ela)	Extent, A. R. P. 0 0 32
--------------	---	----------------------------

and bounded as follows: on the north by channel; on the east by Kahakandura, Viharearawekumburehena claimed by Gawarawela Gunananda Unnanse; on the south by Viharearawekumburehena claimed by Gawarawela Gunananda Unnanse, Tennekumburuyaya (private); on the west by Tennekumburuyaya (private).



Surveyor-General's Office,
Colombo, June 22, 1920.

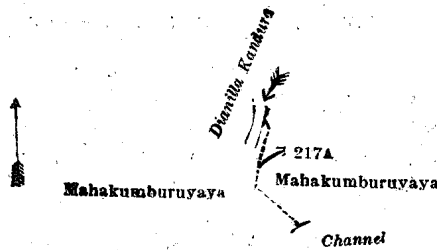
Scale of 4 Chains to an Inch.

F. J. SALMON,
for Acting Surveyor-General.

VI.—Block survey preliminary plan 279.

Lot. 217A	Name of Land. Gansabhawa road	Extent, A. R. P. 0 0 2
--------------	----------------------------------	---------------------------

and bounded as follows: on the north by Dianillakandura; on the east by Mahakumburuyaya (private); on the south by channel; on the west by Mahakumburuyaya (private).



Surveyor-General's Office,
Colombo, June 22, 1920.

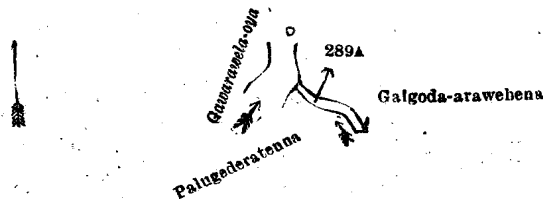
Scale of 4 Chains to an Inch.

F. J. SALMON,
for Acting Surveyor-General.

VII.—Block survey preliminary plan 279.

Lot. 289A	Name of Land. Malaode (water-course)	Extent, A. R. P. 0 0 .5
--------------	---	----------------------------

and bounded as follows: on the north by Gawarawela-oya, Galgoda-arawehena claimed by Wewaliyaddegedera Garuwa; on the east by Galgoda-arawehena claimed by Wewaliyaddegedera Garuwa; on the south by Palugederatenna claimed by Demodera Tea Company, Limited; on the west by Palugederatenna claimed by Demodera Tea Company, Limited, Gawarawela-oya.



Surveyor-General's Office,
Colombo, June 22, 1920.

Scale of 4 Chains to an Inch.

F. J. SALMON,
for Acting Surveyor-General.

VIII.—Block survey preliminary plan 279.

Lot. 336A	Name of Land. Ela (irrigation channel)	Extent, A. R. P. 0 0 2
--------------	---	---------------------------

and bounded as follows: on the north by a channel; on the east by Egodawatta belonging to the Crown; on the south by Egodawatta belonging to the Crown; on the west by Egodawatta belonging to the Crown.



Surveyor-General's Office,
Colombo, June 22, 1920.

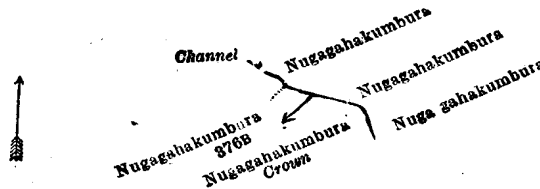
Scale of 4 Chains to an Inch.

F. J. SALMON,
for Acting Surveyor-General.

IX.—Block survey preliminary plan 279.

Lot.	Name of Land.	Extent, A. R. P.
376B	Ela (irrigation channel)	0 0 3

and bounded as follows : on the north by channel, Nugagahakumbura claimed by Galgode Dantuwa and others, Nugagahakumbura claimed by Egodawatte Huda ; on the east by Nugagahakumbura claimed by Galgodegedera Rankonda ; on the south by channel ; on the west by Nugagahakumbura claimed by the Crown, Nugagahakumbura claimed by Welirawawatte Menika.



Surveyor-General's Office,
Colombo, June 22, 1920.

Scale of 4 Chains to an Inch.
Uva S. O. 3—1920.

F. J. SALMON,
for Acting Surveyor-General.

Kegalla Notice No. 7,584.

Notice under "The Waste Lands Ordinances of 1897, 1899, 1900, and 1903."

TAKE notice that unless within three months from August 13, 1920, the persons, if any, who claim any interest in the lands hereinafter mentioned or in any one or more of such lands or to some interest therein make claim in person or in writing to the said lands or any of them or to some interest therein to Frederick Lewis, Esq., Special Officer appointed under section 28 of "The Waste Lands Ordinances of 1897, 1899, 1900, and 1903," at his office at Colombo :

Such Special Officer, in pursuance of the powers vested in him by the said Ordinances, will declare by writing under his hand that the said lands, or such of them as to which no claim has been made, are the property of the Crown.

FREDERICK LEWIS,
Special Officer.

NOTE.—A claim to a right of way over the said lands or any of them is a claim to an interest in the land or lands.

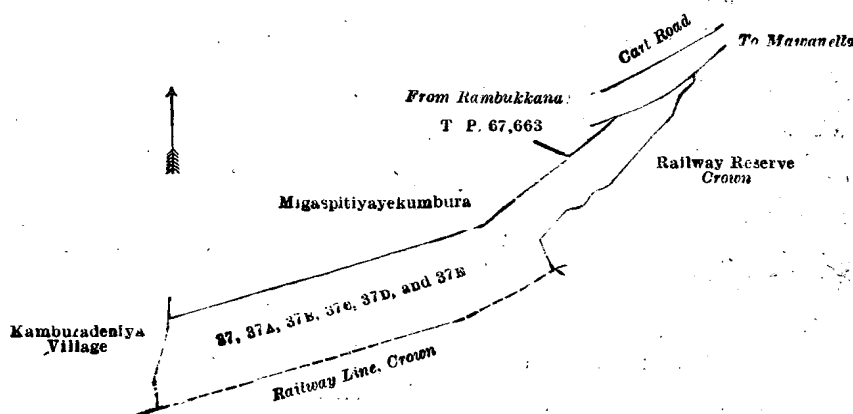
Description of the Lands referred to.

The following lots situated in the village of Godagadeniya, in the Meddamailiya pattu of the Kinigoda korale of the Kegalla District, in the Province of Sabaragamuwa, as described in the annexed diagrams :—

I.—Block survey preliminary plan 162.

Lot.	Name of Land.	Extent, A. R. P.	Lot.	Name of Land.	Extent, A. R. P.
37	Udakumbura and Kinihiriyagale-kumbura (railway embankment)	0 2 11	37C	Kinihiriyagawakumbura reserve	(railway) 0 1 0
37A	Railway reserve (leased)	0 1 31	37D	Railway reserve (leased)	0 0 28
37B	Do. (do.)	0 1 18	37E	Do. (do.)	0 0 6
					1 3 14

and bounded as follows : on the north by Migaspitiyayekumbura, claimed by Vedalayage Ganitaya and others, T. P. 67,663, the cart road from Rambukkana to Mawanella ; on the east by railway reserve declared to be the property of the Crown under the Waste Lands Ordinances ; on the south by the railway line declared to be the property of the Crown under the Waste Lands Ordinances ; on the west by the village limit of Kamburadeniya.



Surveyor-General's Office,
Colombo, June 25, 1920.

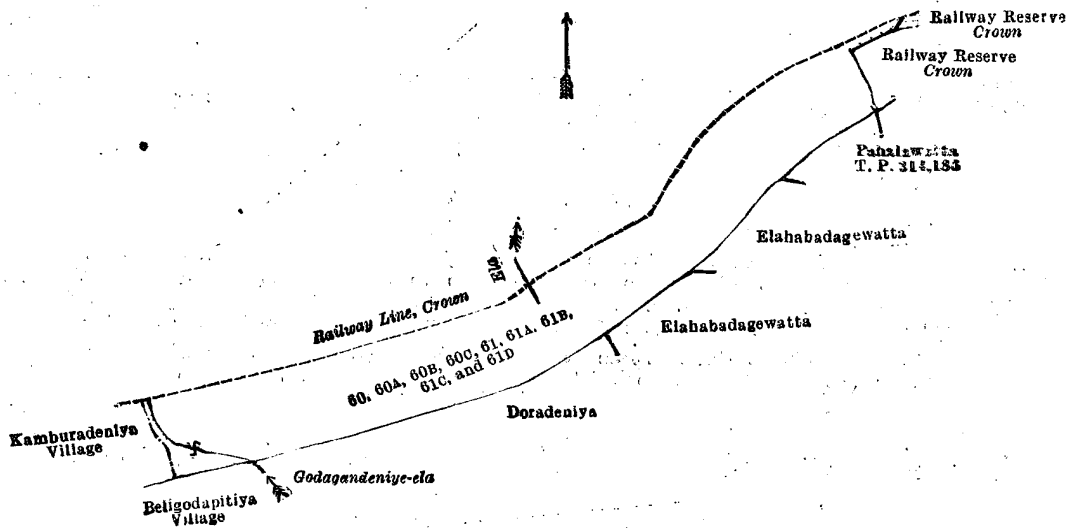
Scale of 4 Chains to an Inch.

F. J. SALMON,
for Acting Surveyor-General.

II.—Block survey preliminary plan 162.

Lot.	Name of Land.	Extent, A. R. P.	Lot.	Name of Land.	Extent, A. R. P.
60	Galkotuwawatta <i>alias</i> Elahabadawatta (railway embankment)	0 2 11	61B	Railway reserve (leased)	0 1 25
60A	Railway reserve (leased)	0 2 8	61C	Asweddumakumbura <i>alias</i> Doradeniyakumbura (railway reserve) (unoccupied)	0 0 8
60B	Do. (do.)	0 1 0	61D	Ditch (do.)	0 0 12
60C	Galkotuwawatta <i>alias</i> Elahabadawatta (railway reserve) (unoccupied)	0 0 13			
61	Railway reserve (leased)	0 2 24			3 0 30
61A	Railway embankment	0 2 9			

and bounded as follows : on the north by the railway line declared to be the property of the Crown under the Waste Lands Ordinances ; on the east by railway reserve declared to be the property of the Crown under the Waste Lands Ordinances, Pahalawatta sold by the Crown (T. P. 314,186), Elahabadagewatta claimed by Elahabadagewatta Appuhamy, Elahabadagewatta claimed by Hinnaranmulle Kapuralage Mudiyanse and others ; on the south by Doradeniya claimed by Ratnayaka Wijekon Mudiyanse Kiri Banda and others, the Godagandeniyela, the village limit of Beligodapitiya ; on the west by the village limit of Kamburadeniya.



Surveyor-General's Office,
Colombo, June 25, 1920.

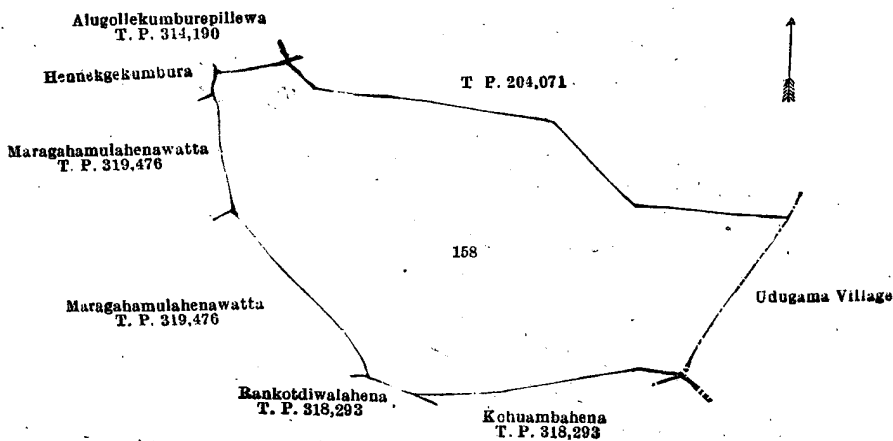
Scale of 4 Chains to an Inch.

F. J. SALMON,
for Acting Surveyor-General.

III.—Block survey preliminary plan 162.

Lot.	Name of Land.	Extent, A. R. P.
158	Kandehena	5 1 25

and bounded as follows : on the north by Alugollekumburepillewa sold by the Crown (T. P. 314,190), T. P. 204,071 ; on the east by the village limit of Udugama ; on the south by Kohuambahena sold by the Crown (T. P. 318,293), Rankotdiwalahena sold by the Crown (T. P. 318,293) ; on the west by Moraghamulahanawatta sold by the Crown (T. P. 319,476), Hennekgekumbura claimed by Hennekgedera Appuhamy and another.



Surveyor-General's Office,
Colombo, June 25, 1920.

Scale of 4 Chains to an Inch.

F. J. SALMON,
for Acting Surveyor-General.

LAND SALES IN THE WESTERN PROVINCE.

No. 3,295, W. P.—The Assistant Government Agent, Kalutara, will on Thursday, September 23, 1920, at 10 A.M., at the Government Boys' Vernacular School, Govinna, put up to auction, for sale or settlement, or will otherwise dispose of, the under-mentioned portions of Crown land, in accordance with the regulations of Government regarding land sales. Twenty-five allotments of land situated in the Pasdun korale east division of the Kalutara District of the Western Province.

Lot.	Name of Land.	Name of Applicant.	Description.	Extent. A. R. P.
	Preliminary plan 16,978.	Village—Kobowaka in Gangaboda pattu.	Claimant—Crown.	
1	Diyaporagahahena <i>alias</i> Godapora-hena	M. John Ezekiel	Jungle	4 0 29
	Preliminary plan 16,277.	Village—Delwella in Gangaboda pattu.	Claimant—Crown.	
1	Mannahettiwalagodella	Udukalage Don Carolis	Jungle	6 1 19
	Preliminary plan 16,819.	Village—Kobowaka in Gangaboda pattu.	Claimant—K. Jamis Appu.	
2	Kahatagahawattapitakattiya	Crown	Coconut garden	0 0 26
		Claimant—Crown.		
4	Kahatagahawattapitakattiya	D. J. Amarasekara	Jungle	0 3 31
	Preliminary plan 16,606.	Village—Diyakaduwa in Gangaboda pattu.	Claimant—A. Don Sirias and others.	
3	Puhuwalahena	Crown	Rubber	1 1 11
4	Do.	do.	do.	0 0 5
		Claimant—M. D. Haramanis.		
5	Puhuwalahena	Crown	Rubber	0 1 0
		Claimant—Crown.		
6	Puhuwalahenapitakattiya	D. H. Weerakkody	Jungle	1 0 4
	Preliminary plan 16,306.	Village—Kobowaka in Gangaboda pattu.	Claimant—Crown.	
5	Millagahawalahenapitakattiya	R. D. Motiyas	Jungle	1 0 18
8	Do.	Crown	do.	0 3 36
	Preliminary plan 15,960.	Village—Delwella in Gangaboda pattu.	Claimant—Crown.	
1	Mudugahakanatta	Udukalage Porolis Appu	Low jungle	0 3 21
4	Manahitegangodella	Udukalage Janis Appu	do.	1 3 20
	Preliminary plan 16,239.	Village—Pahala Naragala in Gangaboda pattu.	Claimant—Crown.	
4	Diyaporaalakanda	W. Martin Sinno	Jungle	1 1 20
	Preliminary plan 16,333.	Village—Kobowaka in Gangaboda pattu.	Claimant—Crown.	
1	Etambagaha-asweddumemaganana	R. Don Motiyas	Deniya	1 3 18
	Preliminary plan 16,648.	Village—Diyakaduwa in Gangaboda pattu.	Claimant—M. Suwaneris.	
1	Ellakanda	Crown	Coconut garden	0 2 0
2	Do.	do.	New clearing, contains 2 jak trees, &c.	0 0 24
3	Do.	do.	Garden	0 1 18
		Claimant—S. Menis.		
4	Ellakanda	Crown	Garden	0 1 16
		Claimant—S. Menis and others.		
5	Dolabodakumbura	Crown	Deniya	0 2 3
		Claimant—M. Don Hendrick.		
6	Minuwanwilakumburadeniya	Crown	Deniya	0 2 17
		Claimant—M. Derenis Appu.		
7	Dawatagahagodella	Crown	Garden	1 1 30
8	Do.	do.	do.	0 1 6
	Preliminary plan 16,673.	Village—Delwella in Gangaboda pattu.	Claimant—Crown.	
1	Gorakagahagodella	Liyana-arachchige Don George Appuhamy	Jungle	1 3 37
4	Madawaladakanda	do.	do.	2 0 27
6	Bulugahagodella	E. Y. S. Promawardana	do.	1 0 5

The upset price per acre varies from Rs. 50 to Rs. 500. Further particulars regarding the lands can be obtained from the Assistant Government Agent, Kalutara, and plans from the Surveyor-General.

Colonial Secretary's Office,
Colombo, August 10, 1920.

B. HORSBURGH,
Acting Colonial Secretary.

LAND SALES IN THE NORTH-WESTERN PROVINCE.

No. 2,166, N.W.P.—The Government Agent, North-Western Province, will on Monday, September 27, 1920, at 1 P.M., at his office in Kurunegala, put up to auction, for sale or settlement, or will otherwise dispose of, the under-mentioned portions of Crown land, in accordance with the regulations of Government regarding land sales. Twelve allotments of land situated in the Dewamedhi, Weudawili, and Hiriya hatpattus of the Kurunegala District of the North-Western Province.

Preliminary plan 4,611. Village—Dorabawila in Tissawa korale of Dewamedhi hatpattu.

Lot.	Name of Land.	Name of Applicant.	Description.	Extent. A. R. P.	Upset price per acre, Rs.
1	Dorabawilamukalana	T. N. Ranatunga	Jungle suitable for coconut cultivation	3 0 12	41

Final village plan 1,672. Village—Ihala Halmillakotuwa in Baladora korale.

Lot.	Name of Land.	Name of Applicant.	Description.	Extent.		Upset price per acre, Rs.
				A. R. P.		
58D	Alutwewahena	R. M. Sampathamy	Chena	0	1 19	26
58E	Alutwewekotuwa	do.	Native garden	0	0 26	26
Preliminary plan 4,748. Village—Idangapola in Mahagalboda Megoda korale of Weudawili hatpattu.						
1	Dambagahakumburapillewa	—	Threshing-floor	0	0 11	—*
2	Idangapolamukalana	Mr. J. E. de Silva	Jungle	19	1 12	51
3	Do.	—	Ditto (reservation for Deduru-oya)	2	0 27	—*
Preliminary plan 4,903. Village—Migaha-ela in Tittaweligandahaye korale.						
1	Pinwattেকে	Mr. C. Jinasena of Colombo	Forest	49	3 6	36
2	Do.	—	Ditto (reservation for Gansabhawa road)	0	3 16	—*
Preliminary plan 4,577. Village—Ambanpola in Hetahaye korale in Hiriyala hatpattu.						
1	Meegongala	Galpitadurayalage Ambanpola	Horatala of Chena	1	0 27	101
Preliminary plan 4,615. Village—Rambe in Divigandahaye korale.						
1	Meegahamulahena	Vionis de Silva Wijeratne of Kumbukwewa	Chena, contains a few large trees	5	1 7	31
3	Meegahamulahena	Vionis de Silva Wijeratne of Kumbukwewa	Chena, contains a few large trees	16	2 27	31
5	Do.	do.	Contains 9 coconut trees about 15 years old	0	0 39	201
Final village plan 1,341. Village—Waduwanneagama in Mahagalboda Egoda korale.						
3548	Meegahamulahena	Mr. A. M. Abeygooneratne	Jungle	8	3 17	56
Final village plan 1,365. Village—Udugodagama in Mahagalboda Egoda korale.						
H1062	Amunagawahena	H. M. Kandappu	Chena	12	2 35	31
U1061E	Oyabodahenyaya	H. M. Dingiri Banda and others.	do.	13	3 27	41

* Not to be sold.

Further information regarding these lands may be obtained from the Government Agent, North-Western Province, and their plans from the Surveyor-General.

Colonial Secretary's Office,
Colombo, August 9, 1920.B. HORSBURGH,
Acting Colonial Secretary.

LAND SALES BY THE SETTLEMENT OFFICER.

SOUTHERN PROVINCE.

No. 5,678, S. O.—On Tuesday, September 28, 1920, at 10 A.M., the Land Settlement Officer will put up for sale or settlement at Udugama Resthouse, the under-mentioned portions of Crown land, on the terms authorized by Government. Four allotments of land situated in the Gangaboda pattu division of the Galle District of the Southern Province.

Lot.	Name of Land.	Name of Claimant.	Description.	Extent.	
				A. R. P.	
930	Medaduwa	Crown	Chena	4	0 4
950	Do.	do.	do.	2	1 3
220Q	Gorakagahaliyaddekanda	Crown, applied for by K. K. Martin de Silva	Jungle	13	3 0*
220s	Do.	do.	do.	0	1 0*

* Upset price at Rs. 16 to Rs. 30 per acre.

Upset price at Rs. 16 to Rs. 50 per acre. Further information regarding these lands can be obtained from the Land Settlement Officer, and plans of them from the Surveyor-General.

Colonial Secretary's Office,
Colombo, August 11, 1920.B. HORSBURGH,
Acting Colonial Secretary.

No. 5,679, S. O.—On Tuesday, September 28, 1920, at 10 A.M., the Land Settlement Officer will put up for sale or settlement at Udugama Resthouse, the under-mentioned portions of Crown land, on the terms authorized by Government. Five allotments of land situated in the Gangaboda pattu division of the Galle District of the Southern Province.

Lot.	Name of Land.	Name of Claimant or Applicant.	Description.	Extent.	
				A. R. P.	
523A	Polgahakanda	Crown and Don Diyonis Gunasekera	Jungle	0	3 39
732F	Dola-ihalakoratuwa	Crown and Nagodagamage Udaris	Owita	0	1 10
732J	Alikehenadeniyagoda	Crown and Kariawasan Hewamanage Isak de Silva	Low jungle	1	0 4
523F	Udahegederawatta	Crown and Warapitiyage Edoris	Garden	0	0 26
669B	Kachchigewatta	Warapitiyage Edoris	Chena	0	1 1

Upset price at Rs. 16 to Rs. 50 per acre. Further information regarding these lands can be obtained from the Land Settlement Officer, and plans of them from the Surveyor-General.

Colonial Secretary's Office,
Colombo, August 11, 1920.B. HORSBURGH,
Acting Colonial Secretary.

No. 5,680, S. O.—On Tuesday, September 28, 1920, at 10 A.M., the Land Settlement Officer will put up for sale or settlement, at Udugama Resthouse, the under-mentioned portions of Crown land, on the terms authorised by Government. Three allotments of land situated in the Gangaboda pattu division of the Galle District of the Southern Province.

Lot.	Name of Land.	Block survey preliminary plan 528.—Udugama.		Description.	Extent.	
		Name of Claimant or Applicant.			A.	R.
166c	Nerugalkandamukalana ..	Crown and Nanayakkarawasan Mudage Don Baptis de Silva	..	Scrub jungle ..	1	0 4
166F	Do.	Crown and Wilage Thepanis	..	do.	0	3 39
207A	Kekillagodamukalana ..	Crown and Jalatge Sin_o Appu	..	do.	1	0 13

Upset price at Rs. 16 to Rs. 50 per acre. Further information regarding these lands can be obtained from the Land Settlement Officer, and plans of them from the Surveyor-General.

Colonial Secretary's Office,
Colombo, August 11, 1920.

B. HORSBURGH,
Acting Colonial Secretary.

NORTH-WESTERN PROVINCE.

No. 5,681, S. O.—On Wednesday, September 15, 1920, at 1 P.M., the Land Settlement Officer will put up for sale or settlement, at Talammehera, the under-mentioned portions of Crown land, on the terms authorized by Government. Fourteen allotments of land situated in the Meda pattu east of the Katugampola hatpattu division of the Kurunegala District of the North-Western Province.

Lot.	Name of Land.	Block survey preliminary plan 349.—Kohombepola.		Description.	Extent.	
		Name of Claimant.			A.	R.
3B	Helambagahahena ..	(1) Ratnayake Ruwan Patirannehelage Herat Hamy, (2) ditto Nonno Hamy, (3) ditto Kiri Banda	..	Chena ..	2	3 22
3D1	Do.	do.	..	do.	0	0 20
3E	Helambakellewatta ..	do.	..	do.	0	3 21
30G	Malagorakahena ..	(1) Ratnayake Mudiyansele Gunatilleke Aron Appuhamy, (2) ditto Sanseris Appuhamy, (3) ditto Engo Nona Hamine, (4) ditto Punchi Nona Hami	..	do.	4	3 12
30L	Malagorakewatta ..	do.	..	Garden ..	0	0 14
30N	Malagorakehena ..	do.	..	Chena ..	0	1 32
33	Malagorakagahawatta ..	do.	..	Garden ..	0	3 35
35	Malagorakahenawatta ..	do.	..	do.	1	2 13
15D	Imbulgahawatta ..	D. H. Albina Perera and B. Herath Sinno	..	do.	1	1 36
16H	Do.	do.	..	do.	0	2 19
11BF	Imbulgahahena ..	B. M. Herath Singho and H. D. Albina Perera	..	Chena ..	0	3 21
1c	Polgahahena ..	R. P. Kiri Banda	..	do.	2	0 19
10D1	Godellehena ..	I. P. Baronchi Appu	..	do.	0	3 36
1E	Polgahawatta ..	R. P. Kiri Banda	..	Garden ..	0	3 37

Upset price at Rs. 16 to Rs. 50 per acre. Further information regarding these lands can be obtained from the Land Settlement Officer, and plans of them from the Surveyor-General.

Colonial Secretary's Office,
Colombo, August 13, 1920.

B. HORSBURGH,
Acting Colonial Secretary.

No. 5,682, S. O.—On Monday, September 27, 1920, at 12 noon, the Land Settlement Officer will put up for sale or settlement, at Narammala, the under-mentioned portions of Crown land, on the terms authorized by Government. Twenty-nine allotments of land situated in the Meddeketiya korale of Katugampola hatpattu division of the Kurunegala District of the North-Western Province.

Lot.	Name of Land.	Preliminary plan 3,963A.—Polpitiya.		Description.	Extent.	
		Name of Claimant.			A.	R.
7	Kahatagahamulawatta ..	Diwunuge Emaly Wijesekera	..	Garden ..	5	2 6
8	Do.	do.	..	do.	5	2 34
9	Do.	do.	..	do.	0	0 30*
11	Ratmalgahakotuwwatta ..	Herat Mudiyansele Kirihamy	..	do.	0	0 13*
13	Dekanduwalawatta ..	Diwunuge Emaly Wijesekera	..	do.	0	0 4
14	Do.	do.	..	do.	0	0 5*
15	Dekanduwalahena ..	do.	..	Chena ..	2	2 19
16	Dekanduwalawatta ..	do.	..	Garden ..	0	3 4
17	Kalugomuwehena ..	Herat Mudiyansele Kirihamy, disputed by Diwunuge Emaly Wijesekera and Mr. Moonamalle	..	Chena ..	0	3 34
18	Ratmalgahakotuwehena alias Kalugomuwehena	Herat Mudiyansele Kirihamy	..	do.	0	3 2
19	Ratmalgahamulawatta ..	do.	..	Garden ..	0	1 32
20	Ratmalgahamulahena ..	do.	..	Chena ..	1	3 19
21	Badalgewelepillewa ..	Diwunuge Emaly Wijesekera	..	Garden ..	9	1 37
22	Do.	do.	..	Chena ..	3	2 35
24	Badalgewela ..	do.	..	Owita ..	7	0 26
26	Kahatagahamulahena ..	Diwunuge Emaly Wijesekera and Mr. Moonamalle	..	Chena ..	3	1 17
28	Bogahamulahena ..	Setuwa Durayalage Setuwa, disputed by Emaly Wijesekera	..	do.	2	1 2
29	Palugamapillewa ..	Diwunuge Emaly Wijesekera	..	do.	0	1 2
30	Do.	do.	..	do.	0	1 0
34	Palugama-owita ..	do.	..	Owita ..	2	1 10
35	Badalgewela alias Palugamawelepillewa ..	do.	..	Chena ..	0	3 32
36	Bogahamulahena ..	Setuwadurayalage Setuwa, disputed by Emaly Wijesekera	..	do.	1	0 32

Lot.	Name of Land.	Name of Claimant.	Description.	Extent.		
				A.	R.	P.
37	Palugamaowitepillewa	Diwunugo Emalı Wijesekera	do.	0	3	35
38	Palugamahena	do.	do.	2	0	12
40	Dekanduwalawatta	do.	Garden	0	3	33
41	Dekanduwalahenyaya	do.	Chena	22	2	9
42	Dekanduwalawatta	do.	Garden	0	1	6
45	Palugamawewa	do.	Abandoned tank	0	2	18
46	Palugamahena	do.	Chena	1	1	31

* For lease only.

Upset price at Rs. 16 to Rs. 50 per acre. Further information regarding these lands can be obtained from the Land Settlement Officer, and plans of them from the Surveyor-General.

Colonial Secretary's Office,
Colombo, August 11, 1920.

B. HORSBURGH,
Acting Colonial Secretary.

No. 5,683, S. O.—On Wednesday, September 29, 1920, at 12 noon, the Land Settlement Officer will put up for sale or settlement, at Kuliypitiya, the under-mentioned portions of Crown land, on the terms authorized by Government. Three allotments of land situated in the Yatikaha korale south of the Katugampola hatpattu division of the Kurunegala District of the North-Western Province.

Block survey preliminary plan 967.—Narangalla.

Lot.	Name of Land.	Name of Claimant or Applicant.	Description.	Extent.		
				A.	R.	P.
21	Galwalamullahena	(1) Chakkarawaddayage Biya Naide, (2) Ditto Bandi Naide, (3) ditto Puchi Manika Nachehire	Chena	2	1	1
23G	Kapuhenalanda	The trustee of the Narangalla Vihara	do.	0	3	20
26J	Nugagahamulahena <i>alias</i> Kongahamulaheua	(1) Mapa Mudiyansele Ukku Banda, (2) ditto Kirihamy, (3) ditto Punchirala, (4) Patiraja Mudiyansele Mudalihamy, (5) ditto Kiri Banda, (6) Mapa Mudiyansele Bandirala	do.	1	2	16

Upset price at Rs. 16 to Rs. 50 per acre. Further information regarding these lands can be obtained from the Land Settlement Officer, and plans of them from the Surveyor-General.

Colonial Secretary's Office,
Colombo, August 11, 1920.

B. HORSBURGH,
Acting Colonial Secretary.

No. 5,684, S. O.—On Wednesday, September 29, 1920, at 12 noon, the Land Settlement Officer will put up for sale or settlement, at Kuliypitiya, the under-mentioned portions of Crown land, on the terms authorized by Government. Two allotments of land situated in the Meda pattu west of the Katugampola hatpattu division of the Kurunegala District of the North-Western Province.

Block survey preliminary plan 298.—Kamburugoda.

Lot.	Name of Land.	Name of Claimant or Applicant.	Description.	Extent.		
				A.	R.	P.
6	Horagahamulakumbura	Jayasinghe Mudalige Mathis Appuhami of Nedalagamuwa	Paddy field	2	2	35
20	Migahamulahena	(1) Herat Mudiyansele Hetu Hami, Vidane, (2) Yapa Mudiyansele Podi Sinno, (3) Herat Mudiyansele Punchi Menika of Narawila, (4) Kudakula Patirennhelage Peeris Appuhami, (5) Rampati Dewayalage Kiriya	Chena	9	3	24

Upset price at Rs. 16 to Rs. 50 per acre. Further information regarding these lands can be obtained from the Land Settlement Officer, and plans of them from the Surveyor-General.

Colonial Secretary's Office,
Colombo, August 11, 1920.

B. HORSBURGH,
Acting Colonial Secretary.

No. 5,685, S. O.—On Wednesday, September 29, 1920, at 12 noon, the Land Settlement Officer will put up for sale or settlement, at Kuliypitiya, the under-mentioned portions of Crown land, on the terms authorized by Government. Seven allotments of land situated in the Yatikaha korale south of the Katugampola hatpattu division of the Kurunegala District of the North-Western Province.

Block survey preliminary plan 969.—Yakarawatta.

Lot.	Name of Land.	Name of Claimant or Applicant.	Description.	Extent.		
				A.	R.	P.
1F	Wadakahagalahena	(1) Solonga Arachchige Don Anthony Appuhami, (2) Patiraja Mudiyansele Hetuhami	Chena	5	1	20
9B	Ehetugahakumburepillewa	(1) Herat Mudiyansele Dingiri Menika, (2) Mapa Mudiyansele Dingiri Menika	do.	0	3	10
20C	Keenagahakumburepillewa	Patiraja Mudiyansele Kandappu, ex-Arachchi	do.	1	2	14
21F	Tawallepillewa	(1) Patiraja Mudiyansele Punchiralalage Appuhami, (2) Manikachchige Podi Nona	do.	0	3	30
26	Bogahamulawatta	Randunu Patirannehelage Laisohamy	Garden	9	0	1
30	Karandagahamulapillewa	(1) Patiraja Mudiyansele Ukku Banda, (2) Mapa Mudiyansele Dingiri Menika	Chena	2	1	38
30C	Siyambalagahakumburepillewa	(1) Patiraja Mudiyansele Mudalihamy, Vidane, (2) ditto Mudalihami	do.	1	3	5

Upset price at Rs. 16 to Rs. 50 per acre. Further information regarding these lands can be obtained from the Land Settlement Officer, and plans of them from the Surveyor-General.

Colonial Secretary's Office,
Colombo, August 11, 1920.

B. HORSBURGH,
Acting Colonial Secretary.

No. 5,686, S. O.—On Saturday, September 25, 1920, at 12 noon, the Land Settlement Officer will put up for sale or settlement, at Kurunegala Kachechi, the under-mentioned portion of Crown land, on the terms authorized by Government. An allotment of land situated in the Walgam pattu of Dewamedhi hatpattu division of the Kurunegala District of the North-Western Province.

Advance extract No. 2 of block survey preliminary plan 771.—Embalawa.

Lot.	Name of Land.	Name of Claimant.	Description.	Extent. A. R. P.
2	Embalawamukalana	Crown, applied for by S. L. M. Mohamad Marikar	Forest	25 1 11

Upset price at Rs. 50 to Rs. 100 per acre. Further information regarding this land can be obtained from the Land Settlement Officer, and plan of it from the Surveyor-General.

Colonial Secretary's Office,
Colombo, August 11, 1920.

B. HORSBURGH,
Acting Colonial Secretary.

No. 5,687, S. O.—On Tuesday, September 14, 1920, at 12 noon, the Land Settlement Officer will put up for sale or settlement, at Puskoladeniya, the under-mentioned portions of Crown land, on the terms authorized by Government. Five allotments of land situated in the Udukaha korale west of the Dambadeni hatpattu division of the Kurunegala District of the North-Western Province.

Block survey preliminary plan 566.—Paranagama.

Lot.	Name of Land.	Name of Claimant.	Description.	Extent. A. R. P.
5P	Meegahamulawattehena	(1) Ederesin Mudiyansele Ukku Menika, (2) ditto Ukku Banda, (3) Imiyarallage Kiri Hamy, (4) ditto Kiri Banda, (5) Ederesin Mudiyansele Ran Hamy, Vidane	Chena	1 2 22
8	Delgahamulahena	(1) Imiyarallage Punchappu Hamy, (2) ditto Siyatu Banda, (3) ditto Kiri Hamy, (4) ditto Kiri Banda, (5) Ederesin Mudiyansele Ukku Menika, (6) ditto Ukku Banda	do.	2 0 24
19A	Millagahamulawattehena	Mingappuli Radage Valentinu Veda	do.	0 1 0
19B	Millagahamulawatta	do.	Garden	0 1 11
23A	Do.	do.	do.	0 2 24

Upset price at Rs. 16 to Rs. 50 per acre. Further information regarding these lands can be obtained from the Land Settlement Officer, and plans of them from the Surveyor-General.

Colonial Secretary's Office,
Colombo, August 11, 1920.

B. HORSBURGH,
Acting Colonial Secretary.

No. 5,688, S. O.—On Wednesday, September 29, 1920, at 12 noon, the Land Settlement Officer will put up for sale or settlement, at Kuliyapitiya, the under-mentioned portion of Crown land, on the terms authorized by Government. An allotment of land situated in the Yatikaha korale south of the Katugampola hatpattu division of the Kurunegala District of the North-Western Province.

Block survey preliminary plan 975.—Galahitiyawa.

Lot.	Name of Land.	Name of Claimant.	Description.	Extent. A. R. P.
20AK	Galagawahena	Crown	Chena	5 3 24

Upset price at Rs. 16 to Rs. 50 per acre. Further information regarding this land can be obtained from the Land Settlement Officer, and plan of it from the Surveyor-General.

Colonial Secretary's Office,
Colombo, August 11, 1920.

B. HORSBURGH,
Acting Colonial Secretary.

No. 5,689, S. O.—On Monday, September 27, 1920, at 12 noon, the Land Settlement Officer will put up for sale or settlement, at Narammala Resthouse, the under-mentioned portions of Crown land, on the terms authorized by Government. Four allotments of land situated in the Meddeketiya korale of Katugampola hatpattu division of the Kurunegala District of the North-Western Province.

Preliminary plan 3,963A.—Umangawa.

Lot.	Name of Land.	Name of Claimant.	Description.	Extent. A. R. P.
1	Umangawewatta	Diwunuge Emaly Wijesekera	Garden	0 1 1*
2	Do.	do.	do.	4 1 4
3	Kongahamulawatta	do.	do.	2 0 33
4	Ambagahamulahena	Ditto and D. E. Siriwardene	Chena	3 3 35

* For lease only.

Upset price at Rs. 16 to Rs. 50 per acre. Further information regarding these lands can be obtained from the Land Settlement Officer, and plan of it from the Surveyor-General.

Colonial Secretary's Office,
Colombo, August 11, 1920.

B. HORSBURGH,
Acting Colonial Secretary.

No. 5,690, S. O.—On Monday, September 27, 1920, at 12 noon, the Land Settlement Officer will put up for sale or settlement, at Narammala Resthouse, the under-mentioned portion of Crown land, on the terms authorized by Government. An allotment of land situated in the Udukaha korale north of Dambadeni hatpattu division of the Kurunegala District of the North-Western Province.

Advance extract No. 1 of block survey preliminary plan 531.—Yakkawita.

Lot.	Name of Land.	Name of Claimant.	Description.	Extent. A. R. P.
1	Tihamulukanda	Crown, applied for by K. M. Seneviratne and W. H. Herat Hamy	Forest	9 0 11

Upset price at Rs. 16 to Rs. 50 per acre. Further information regarding this land can be obtained from the Land Settlement Officer, and plan of it from the Surveyor-General.

Colonial Secretary's Office,
Colombo, August 11, 1920.

B. HORSBURGH,
Acting Colonial Secretary.

No. 5,691, S. O.—On Monday, September 13, 1920, at 12 noon, the Land Settlement Officer will put up for sale or settlement, at Puskoladeniya, the under-mentioned portions of Crown land, on the terms authorized by Government. Three allotments of land situated in the Udukaha korale south of the Dambadeni hatpattu division of the Kurunegala District of the North-Western Province.

Lot.	Name of Land.	Block survey preliminary plan 449.—Boyawalana.	Name of Claimant.	Description.	Extent.		
					A.	R.	P.
1A B	Meegahakumburepillewa	(1) Hetti Mudiyanse-lai Ranhamy, (2) Wijekoon Mudiyanse-lai Podi Nilame, (3) Tikiri Mahatmaya, (4) Macamma	Chena	..	1	3	4
1c2	Galketimankadehena	(1) Wijekoon Mudiyanse-lage Kiri Mudiyanse, (2) Dingiri Appuhamy	do.	..	0	2	6
24H	Mellakandemukalana	Crown Forest	..	6	1 7

Upset price at Rs. 16 to Rs. 50 per acre. Further information regarding these lands can be obtained from the Land Settlement Officer, and plans of them from the Surveyor-General.

Colonial Secretary's Office,
Colombo, August 11, 1920.

B. HORSBURGH,
Acting Colonial Secretary.

No. 5,692, S. O.—On Tuesday, September 14, 1920, at 12 noon, the Land Settlement Officer will put up for sale or settlement, at Puskoladeniya, the under-mentioned portions of Crown land, on the terms authorized by Government. Six allotments of land situated in the Udukaha korale west of the Dambadeni hatpattu division of the Kurunegala District of the North-Western Province.

Lot.	Name of Land.	Block survey preliminary plan 555.—Kudagammana.	Name of Claimant.	Description.	Extent.		
					A.	R.	P.
6	Bogahamulapillewa	(1) Siriwardene Mudiyanse-lage Appuhami, (2) ditto Punchi-rala, (3) ditto Punchi Menika, (4) ditto Dingiri Menika, (5) ditto Kiri Menika, (6) ditto Kiri Banda, (7) ditto Dingiri Banda, (8) ditto Punchi Menika, (9) ditto Ukku Menika, (10) ditto Kiri Menika, (11) ditto Podi Menika, (12) ditto Siyatuhami, (13) ditto Kirihamy	Chena	..	0	3	33
6A	Do.	(1) Dissanayake Tennakoon Mudiyanse-lage Podi Menika, (2) ditto Mutu Menika, (3) Siriwardene Mudiyanse-lage Punchi Menika, (4) ditto Kiri Menika, (5) ditto Banduhamige Kiri Menika, (6) ditto Punchi Nilame, (7) ditto Appuhami, (8) ditto Sarnelis Appuhami, (9) Abeysin Mudiyanse-lage Punchirala	do.	..	0	3	2
10D	Ambalamagawahena	(1) Siriwardene Mudiyanse-lage Ukku Menika, (2) Dissanayake Tennakoon Mudiyanse-lage Podi Menika, (3) ditto Mutu Menika, (4) Siriwardene Mudiyanse-lage Punchi Nilame, (5) ditto Appuhami, (6) ditto Sarnelis Appuhamy, (7) ditto Punchi Menika, (8) ditto Kiri Menika, (9) ditto Banduhamige Kiri Menika, (10) Abeysin Mudiyanse-lage Punchirala	do.	..	2	3	10
11	Kendagollehenewatta	(1) Kuruppu Achchige Juwanis Appu, (2) Siriwardene Mudiyanse-lage Kiri Menika, (3) Dissanayake Tennakoon Mudiyanse-lage Cornelis Appuhami, (4) Siriwardene Mudiyanse-lage Punchi Nilame, (5) ditto Appuhami, (6) ditto Sarnelis Appuhami, (7) Gamlat Appuhamillage Bempi Appuhami, (8) Dissanayake Tennakoon Mudiyanse-lage Mutu Menika	Garden	..	6	2	34
32J	Innewatta	(1) Edirisinghe Mudiyanse-lage James Appuhami of Nakkawatta, (2) ditto Abraham Sinno of Kandalawa, (3) ditto Rosaline Nona of Puskoladeniya	do.	..	0	3	22
10G	Puranakumburapillewa	Siriwardene Mudiyanse-lage Kirihamy	.. Chena	..	0	2	39

Upset price at Rs. 16 to Rs. 50 per acre. Further information regarding these lands can be obtained from the Land Settlement Officer, and plans of them from the Surveyor-General.

Colonial Secretary's Office,
Colombo, August 11, 1920.

B. HORSBURGH,
Acting Colonial Secretary.

No. 5,693, S. O.—On Monday, September 13, 1920, at 12 noon, the Land Settlement Officer will put up for sale or settlement, at Puskoladeniya, the under-mentioned portion of Crown land, on the terms authorized by Government. An allotment of land situated in the Udukaha korale west of the Dambadeni hatpattu division of the Kurunegala District of the North-Western Province.

Lot.	Name of Land.	Block survey preliminary plan 552.—Wewelwala.	Name of Claimant.	Description.	Extent.		
					A.	R.	P.
30H	Wewagawahena	(1) Telangapata Abeykoon Nawaratne Wasala Mudiyanse-lahamillage Punchi Bandara of Wewelwala, (2) Bodikutta Chinta Manikka Abeykoon Tillakeratna Wasala Mudiyanse-lahamillage Loku Bandara of ditto, (3) ditto Loku Kumarihamy of Katupitiya, (4) ditto Punchi Banda of Wewelwala, (5) ditto Tikiri Banda of Ambuwangolla, (6) ditto Tikiri Kumarihamy of Arambepola	Chena	..	4	2	19

Upset price at Rs. 16 to Rs. 50 per acre. Further information regarding this land can be obtained from the Land Settlement Officer, and plan of it from the Surveyor-General.

Colonial Secretary's Office,
Colombo, August 11, 1920.

B. HORSBURGH,
Acting Colonial Secretary.

No. 5,694, S. O.—On Friday, September 24, 1920, at 12 noon, the Land Settlement Officer will put up for sale or settlement, at Amunugama, the under-mentioned portions of Crown land, on the terms authorized by Government. Twelve allotments of land situated in the Reko pattu of the Dambadeni hatpattu division of the Kurunegala District of the North-Western Province.

Lot.	Name of Land.	Name of Claimant.	Description.	Extent.		
				A.	R.	P.
243	Kalotuawawatta	(1) Wijendra Naidelage Mohandira Naide, (2) ditto Puchi Menika Nachchirai	Garden	0	3	12
244	Middel'a-amunewatta, Bulugahamulawatta	Wijendra Naidelage Mohandira Naide	do.	1	2	24
250	Delgahamulawatta	(1) Dissanayake Mudiyanse Kiri Banda, (2) ditto Kiri-mudiyanse, (3) ditto Menikhamy, (4) ditto Punchirala, (5) ditto Dingiri Amma, (6) ditto Ranamalhamy, (7) ditto Kiri-mudiyanse, (8) ditto Tikiri Banda	do.	3	3	26
288	Delgahamullawatta	do.	do.	3	0	1
290	Dangollawatta	do.	do.	2	0	10
291	Delgahamullawattadeniya	do.	Deniya	1	0	14
293	Dangollewatta	do.	Garden	0	3	2
294	Do.	do.	do.	2	3	25
280	Nugagahalandehena	(1) Dissanayaka Mudiyanse Kiri Banda, (2) ditto Kiri Mudiyanse, (3) ditto Menikhami, (4) ditto Punchirala, (5) ditto Dingiri Amma, (6) ditto Ranamalhami, (7) ditto Kiri Mudiyanse, (8) ditto Tikiri Banda	do.	4	0	34
325	Embillagahamadahena	(1) Kulatunga Mudiyanse Kiri Banda, (2) ditto Appu hamy	Chena	1	0	27
28	Gorakagahamulahena	(1) Kadar Bacha, (2) Abdul Magidu	do.	0	3	25
28A	Nagahamulawatta	(1) Jayasundera Mudiyanse Ukku Menika, (2) ditto Ran Menika, (3) Jayaweera Herathmudiyanse Kiri Banda	Garden	0	1	11

Upset price at Rs. 16 to Rs. 50 per acre. Further information regarding these lands can be obtained from the Land Settlement Officer, and plans of them from the Surveyor-General.

Colonial Secretary's Office,
Colombo, August 11, 1920.

B. HORSBURGH,
Acting Colonial Secretary.

No. 5,695, S. O.—On Saturday, September 25, 1920, at 12 noon, the Land Settlement Officer will put up for sale or settlement, at Kurunegala Kachcheri, the under-mentioned portions of Crown land, on the terms authorized by Government. Four allotments of land situated in the Kudagalboda korale of the Weudawili hatpattu division of the Kurunegala District of the North-Western Province.

Lot.	Name of Land.	Name of Claimant or Applicant.	Description.	Extent.		
				A.	R.	P.
2	Badalawatta	S. P. K. Thomas Appu	Garden	4	2	24
4	Do.	do.	do.	6	3	37
5	Do.	do.	Chena	2	3	6
6	Do.	do.	do.	1	3	23

Upset price at Rs. 16 to Rs. 50 per acre. Further information regarding these lands can be obtained from the Land Settlement Officer, and plans of them from the Surveyor-General.

Colonial Secretary's Office,
Colombo, August 11, 1920.

B. HORSBURGH,
Acting Colonial Secretary.

No. 5,696, S. O.—On Wednesday, September 29, 1920, at 12 noon, the Land Settlement Officer will put up for sale or settlement, at Kuliypitiya, the under-mentioned portions of Crown land, on the terms authorized by Government. Twenty allotments of land situated in the Katugampola korale south of the Katugampola hatpattu division of the Kurunegala District of the North-Western Province.

Lot.	Name of Land.	Name of Claimant or Applicant.	Description.	Extent.		
				A.	R.	P.
12a	Diyakalamullewatta	(1) Tammita Arachchige Charles Perera of Colombo, (2) ditto Poralina Perera of Hunumulla in Alutkuru korale north	Garden	21	0	37
17D	Hikgahamulawattahena	(1) Alutdurage Gustina, (2) Hewayalage Kristina	Chena	0	1	33
16K	Hurigahamulawatta, Etambagahamulawatta	(1) Lens Kana Una Lebbe Saibo of Bohingamuwa, (2) ditto Abdul Aziz of Andaranpalanan in India, (3) ditto Mahamadu Umma of ditto	Garden	6	0	27
21A	Dambagahamukalana	Ranatunga Mudalige Baronchi Appuhaniy of Mahinpitiya	Low jungle	0	3	31
22B	Walhinguruwatta	Ranulu Marthias Fonseka of Unaruwa in Alutkuru korale north	Garden	0	2	32
22c	Do.	(1) Kongeni Valientenu Anthony of Ihalakalugamuwa, (2) Nissanga Victoris Mendis of Ragama	do.	2	0	9
22D	Do.	do.	do.	3	1	16
22E	Do.	do.	do.	1	0	15
22F	Do.	do.	do.	0	2	1
22J	Do.	do.	do.	3	2	20
23	Do.	do.	do.	0	3	14
23A	Do.	do.	do.	0	3	0
21	Dambagahamukalana <i>alias</i> Ambagahamulahena	Alutdurage Pedirisa	Chena	2	1	9

Lot.	Name of Land.	Name of Claimant or Applicant.	Description.	Extent. A. R. P.
12 i	Diyakalamullehenyaya, Kongahamulawatta	(1) Senaratgamage Don Carolis Appuhami of Badabedda, (2) ditto Warlis Appuhami of Bopitiya, (3) ditto Dona Johanahami of ditto, (4) ditto Dona Carlinahami of Maningamuwa of Hapitigam korale	Garden	5 1 35
20	Diyakalamullekongaha- mulawatta	do.	Garden	0 2 9
25B	Do.	do.	do.	6 3 31
250	Do.	do.	do.	2 0 22
25	Diyakalamulla, Wadu- randachchahenyaya	(1) Henarat Arachchige Don Harmanis Appuhami, (2) Tammela Arachchige Siyaneris Perera, (3) Ranatunga Mudalige Sinno Appuhami, (4) Senaratgamage Don Carolis Appuhami, (5) ditto Warlis Appuhami, (6) ditto Dona Johanahami, (7) ditto Dona Karlinahami, (8) Sembukutti Arachchige Marlina de Silva, (9) Senarat- gamage Don Henry of Kawdana, (10) ditto Selestinahami, (11) ditto Don Solomon, (12) ditto Don Charlis, (13) ditto Dona Helanahami, (14) ditto Don Carolis, (15) Don Lewis, (16) Wedamuni Nilamalage Nonis Appu	Chena	19 1 24
11A	Gangodayayewatta	(1) Henarat Arachchige Don Harmanis Appuhami, (2) ditto Hendrick Appuhamy of Andiambalama	Garden	0 3 35
15A	Do.	Henarat Arachchige Don Poloris Appuhamy	do.	3 0 27

Upset price at Rs. 16 to Rs. 50 per acre. Further information regarding these lands can be obtained from the Land Settlement Officer, and plans of them from the Surveyor-General.

Colonial Secretary's Office,
Colombo, August 11, 1920.

B. HORSBURGH,
Acting Colonial Secretary.

LAND ACQUISITION NOTICES.

HAVING been duly directed by the Governor, with the advice of the Executive Council, acting under the provisions of "The Land Acquisition Ordinance of 1876," section 6, to take order for the acquisition of the following lands, required for a public purpose, being encroachments by the Public Works Department, to wit:—

Lot.	Name of Land.	Description.	Name of Claimant.	Extent.	
				A.	R. P.
Preliminary plan 7,030. Village—Norwood.					
1	New Valley estate	Part of permanent building	Heirs of C. Tatham and John Quayle	0	0 0 90
2	Do.	do.	do.	0	0 0 75
3	Do.	Roadway to Public Works Department quarters	do.	0	0 5 30
4	Do.	Grass plot	do.	0	0 3 80
5	Do.	Bare land	do.	0	0 4 82
6	Do.	Tea	do.	0	0 2 86
7	Do.	do.	do.	0	0 3 78
8	Do.	Bare land containing a few Cyprus trees	do.	0	0 11 91

I hereby give public notice, as required by section 7, that the Government proposes to take possession of the lands. All persons interested in the aforesaid lands are hereby required to appear personally or by agent before me at the Local Board Office, Hatton, on September 27, 1920, at 12 noon, and to state the nature of their respective interests in the lands, and the amount and particulars of their claims to compensation for such interests.

Kandy Kachcheri,
August 13, 1920.

W. L. KINDERSLEY,
Government Agent.

HAVING been duly directed by the Governor, with the advice of the Executive Council, acting under the provisions of "The Land Acquisition Ordinance of 1876," section 6, to take order for the acquisition of the following land, required for a public purpose, namely, for the improved frontage to the colony lines at 45½ milepost, Kelani Valley Railway, Karawanna, to wit:—

Lot.	Name of Land.	Description.	Name of Claimant.	Extent.	
				A.	R. P.
Preliminary plan 2,947. Village—Magamma.					
1	Ukkuralagewatta	Cocconut garden	L. B. Fathberiya and H. Punchi Etana	0	0 7

I hereby give public notice, as required by section 7, that the Government proposes to take possession of the land. All persons interested in the aforesaid land are hereby required to appear personally or by agent before me at Ruanwella, on September 3, 1920, at 2 p. m., and to state the nature of their respective interests in the land, and the amount and particulars of their claims to compensation for such interests.

Kegalla Kachcheri,
August 5, 1920.

A. W. SEYMOUR,
Assistant Government Agent.