

Ceylon Government Gazette

Published by Authority.

No. 7,123 — FRIDAY, AUGUST 20, 1920.

Part III.—Lands.

Separate paging is given to each Part in order that it may be filed separately.

	PAGE		PAGE		PAGE
Land Settlement Notices :—		Land Sales by the Government Agents :—		Land Sales by the Settlement Officer :—	
Final Orders ..	1177	North-Western Province ..	1218	Northern Province ..	—
Preliminary Notices ..	1211	North-Central Province ..	1219	Eastern Province ..	—
Land Sales by the Government Agents :—		Provinces of Uva ..	—	North-Western Province ..	1220
Western Province ..	—	Province of Sabaragamuwa ..	—	North-Central Province ..	—
Central Province ..	—	Land Sales by the Settlement Officer :—		Province of Uva ..	1221
Southern Province ..	1218	Western Province ..	—	Province of Sabaragamuwa ..	—
Northern Province ..	—	Central Province ..	—	Land Acquisition Notices ..	1225
Eastern Province ..	—	Southern Province ..	—	Land Resumption Notices ..	—

FINAL ORDERS.

Mannar S. O. No. 48.

Order under Section 4, Sub-section (1), of "The Waste Lands Ordinances of 1897, 1899, 1900, and 1903," admitting Land to be Private Property.

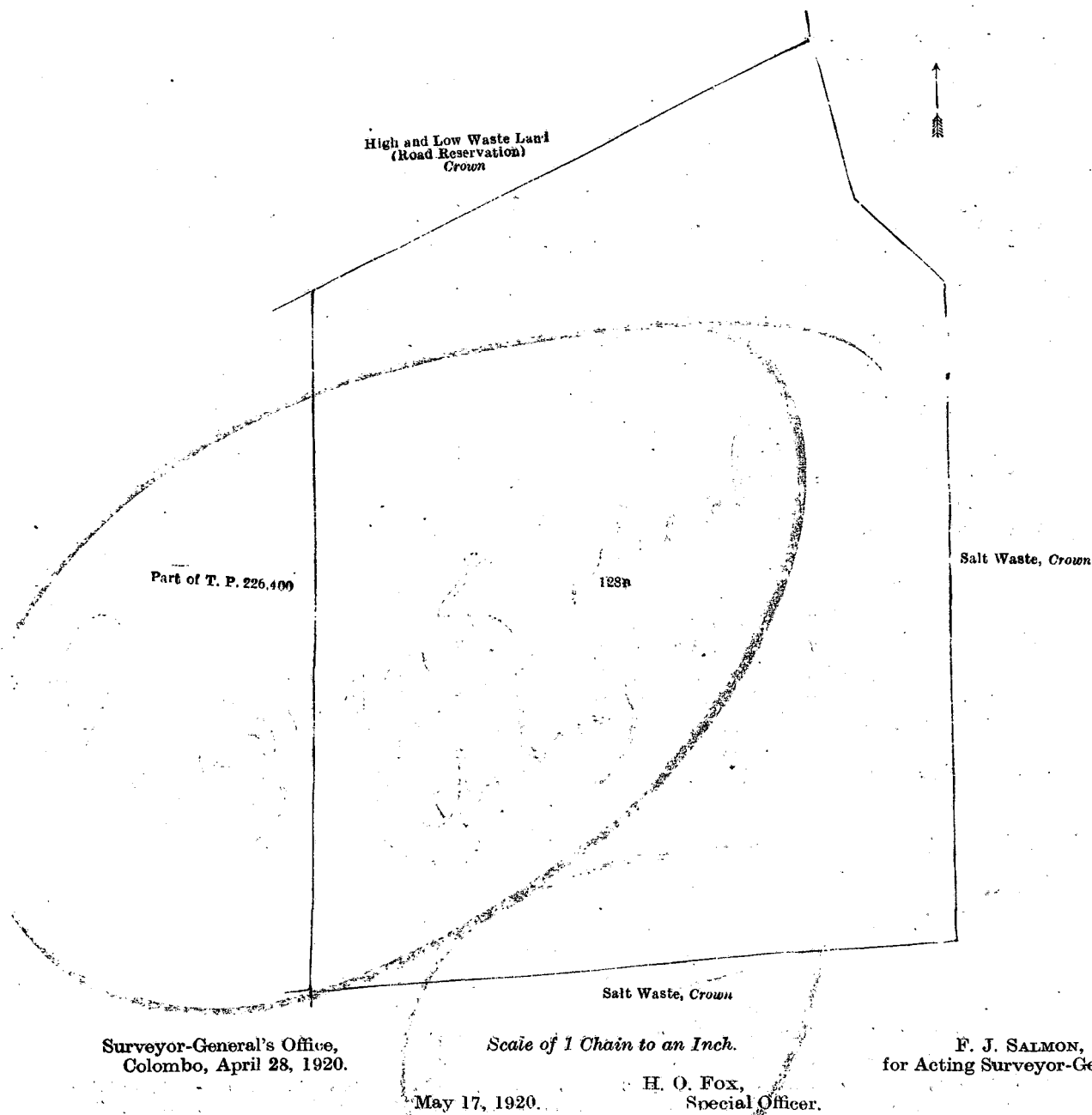
In the matter of the land commonly called or known as high and low waste land, situate in the Uppukulam division of Mannar town of Mannar East, in Mannar island in Mannar District of the Northern Province, and of "The Waste Lands Ordinances of 1897, 1899, 1900, and 1903."

WHEREAS in pursuance of section 1 of the said Ordinances it was duly notified on the 17th day of August, 1917, that if no claim to the land commonly called or known as high and low waste land, situate in the Uppukulam division of Mannar town of Mannar East, in Mannar island in Mannar District of the Northern Province, containing in extent 2 acres and 2 perches, and shown as lot 128B in the plan of Uppukulam division of the Mannar town survey and in the annexed diagram, was made to John Murray Davies, Special Officer appointed under section 28 of the said Ordinances, within the period of three months from the date specified in such notice, such land would be declared the property of the Crown, and dealt with on account of the Crown (*vide* Notice No. 6,506) :

And whereas (1) James Nicholas Michael Chelvanayagam, on behalf of his father (2) Simon Santiagopillai Chelvanayagam, made claim thereto, and John Murray Davies and Frederick Lewis, Special Officers appointed under section 28 of the said Ordinances, made due inquiry into such claim, and whereas the said claimants entered into two agreements in writing dated the 24th day of July, 1919, whereby it was agreed that the said 1st claimant should be declared the owner of the said land; I, Howard Orme Fox, Special Officer appointed under section 28 of the said Ordinances, with the consent of His Excellency the Governor, do hereby, in pursuance of the said agreements dated July 24, 1919, admit the claim of the said 1st claimant to the said land, as more fully described herein below, under section 4, sub-section (1), of the said Ordinances:

Description of the Land referred to.

The land commonly called or known as high and low waste land, situated in the Uppukulam division of Mannar town of Mannar East, in Mannar island in the Mannar District of the Northern Province, containing in extent 2 acres and 2 perches, and shown as lot 128B in the plan of Uppukulam division, Mannar town survey, and in the annexed diagram; and bounded as follows : on the north by high and low waste land (road reservation) to be declared the property of the Crown under the Waste Lands Ordinances ; on the east and south by salt waste to be declared the property of the Crown under the Waste Lands Ordinances ; on the west by part of T. P. 226,400.



Surveyor-General's Office,
Colombo, April 28, 1920.

Scale of 1 Chain to an Inch.

May 17, 1920.

H. O. Fox,
Special Officer.

F. J. SALMON,
for Acting Surveyor-General.

Mannar S. O. No. 49.

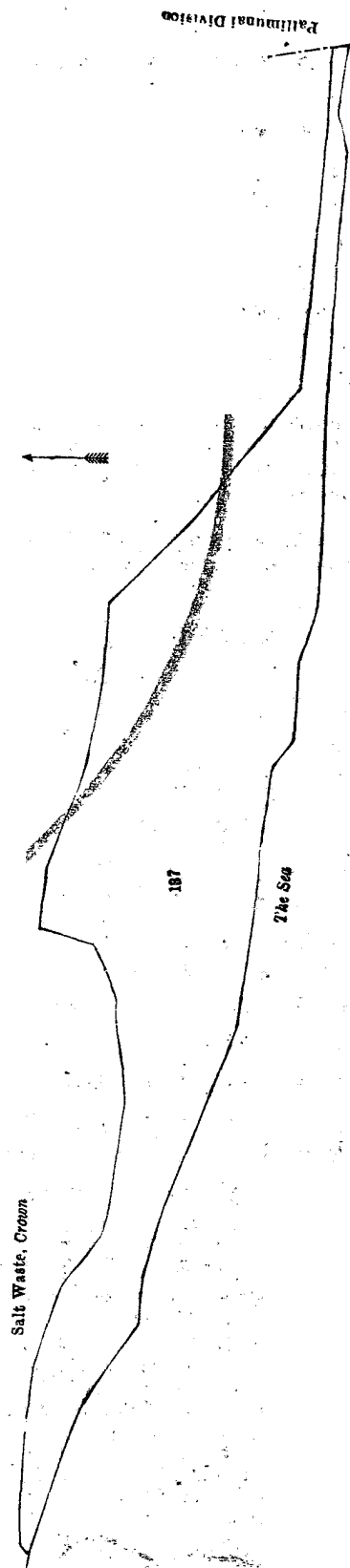
**Order under Section 2 of "The Waste Lands Ordinances of 1897, 1899, 1900, and 1903,"
declaring Land to be Crown Property.**

In the matter of the land commonly called or known as open land, situate in the Uppukulam division of Mannar town of Mannar East, in Mannar island, in the Mannar District, in the Northern Province, and of "The Waste Lands Ordinances of 1897, 1899, 1900, and 1903."

THE notice required by section 1 of "The Waste Lands Ordinances of 1897, 1899, 1900, and 1903," having been duly published in manner prescribed by that section in respect of the above-named land (*vide* Notice No- 6,506), and no claim having been made to the said land or to any interest therein within the period of three months from the date specified in the said notice, I, Howard Orme Fox, Special Officer appointed under section 28 of the said Ordinances, under and by virtue of the powers vested in me in that behalf by section 2 of the said Ordinances, do hereby on this 10th day of May, 1920, order and declare that the said land, as more fully described herein below, situate in the Uppukulam division of Mannar town of Mannar East in Mannar island, in the Mannar District of the Northern Province, and shown as lot 137 in the plan of Uppukulam division, Mannar town survey, and in the annexed diagram, and containing in extent 1 rood and 35.56 perches, is the property of the Crown.

Description of the Land referred to.

The land commonly called or known as open land, situated in the Uppukulam division of Mannar town of Mannar East, in Mannar island in the Mannar District of the Northern Province, and containing in extent 1 rood and 35.56 perches, and shown as lot 137 in the plan of Uppukulam division, Mannar town survey, and in the annexed diagram; and bounded as follows: on the north by salt waste declared to be the property of the Crown under the Waste Lands Ordinances; on the east by the boundary of Pallimunai division; on the south by the sea; on the west by salt waste declared to be the property of the Crown under the Waste Lands Ordinances.



Surveyor-General's Office,
Colombo, April 28, 1920.

Scale of 1 Chain to an Inch.

May 10, 1920

H. O. Fox,
Special Officer.

F. J. SALMON,
for Acting Surveyor-General.

Mannar S. O. No. 50.

Order under Section 4, Sub-section (1), of "The Waste Lands Ordinances of 1897, 1899, 1900, and 1903,"
declaring the Land to be Crown Property.

In the matter of the land commonly called or known as Road reservation, situate in the Pettah division of the Mannar town of the Mannar East, in the Mannar island of the Mannar District, in the Northern Province, and of "The Waste Lands Ordinances of 1897, 1899, 1900, and 1903."

WHEREAS in pursuance of section 1 of the said Ordinances it was duly notified on the 30th day of January, 1920, that if no claim to the land commonly called or known as road reservation, situate in the Pettah division of the Mannar town of the Mannar East, in the Mannar island of the Mannar District, in the Northern Province, containing in extent 1.64 perch and shown as lot 101A in the plan of Pettah division, Mannar town survey, and in the annexed diagram, was made to Frederick Lewis, Special Officer appointed under section 28 of the said Ordinances, within the period of three months from the date specified in such notice, such land would be declared the property of the Crown, and dealt with on account of the Crown (*vide* Notice No. 7,470):

And whereas James Daniel Philippupillay made claim thereto, and whereas the said claimant has withdrawn his claim to the above-mentioned lot, I, Frederick Lewis, the aforesaid Special Officer, under and by virtue of the powers vested in me in that behalf by section 4 of the said Ordinances, do hereby, on this 8th day of June, 1920, order and declare under section 4, sub-section (1), of the said Ordinances, that the said land as more fully described herein below, is the property of the Crown.


Description of the Land referred to.

The following lot situated in the Pettah division of the Mannar town of the Mannar East, in the Mannar island of the Mannar District, in the Northern Province, as described in the annexed diagram:—

Plan of Pettah Division, Mannar town survey.

Lot.	Name of Land.	Extent, A. R. P.
101A	Road reservation	0 0 1.64

and bounded as follows: on the north by part of T. P. 99,398; on the east by road reservation declared to be the property of the Crown under the Waste Lands Ordinances; on the south by house and compound claimed by J. D. Philippupillai and others; on the west by house and compound claimed by J. D. Philippupillai and others, T. P. 99,398.



Surveyor-General's Office,
Colombo, December 10, 1919.

Scale of 1 Chain to an Inch.

H. P. HARRISON,
for Surveyor-General.

June 8, 1920.

FREDERICK LEWIS,
Special Officer.

Mannar S. O. No. 51.

Order under Section 2 of "The Waste Lands Ordinances of 1897, 1899, 1900, and 1903,"
declaring Lands to be Crown Property.

In the matter of the lands commonly called and known as Road reservation, situate in the Pettah division of the Mannar town of the Mannar East, in the Mannar island of the Mannar District, in the Northern Province, and of "The Waste Lands Ordinances of 1897, 1899, 1900, and 1903."

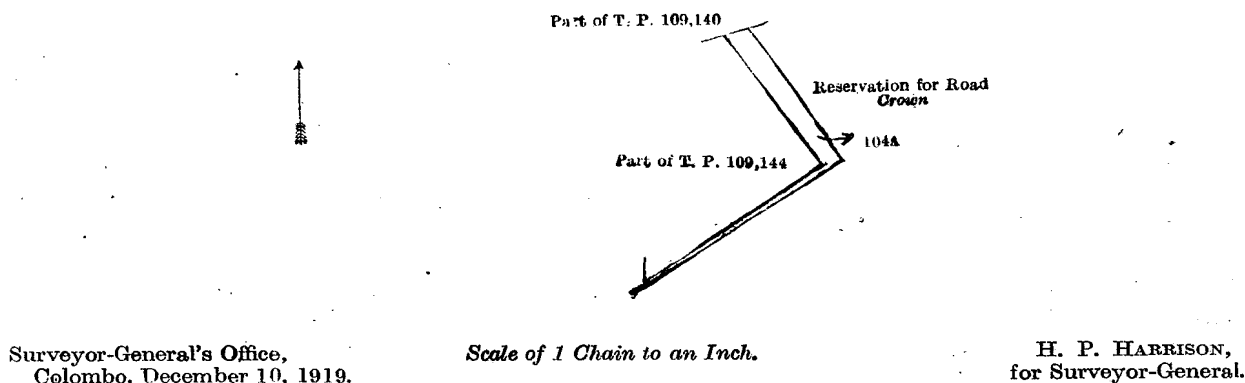
THE notice required by section 1 of "The Waste Lands Ordinances of 1897, 1899, 1900, and 1903," having been duly published in manner prescribed by that section in respect of the above-named lands (*vide* Notice No. 7,470), and no claim having been made to the said lands, or to any interest therein within the period of three months from the date specified in the said notice, I, Frederick Lewis, Special Officer appointed under section 28 of the said Ordinances, under and by virtue of the powers vested in me in that behalf by section 2 of the said Ordinances, do hereby, on this 8th day of June, 1920, order and declare that the said lands, as more fully described herein below, situate in the Pettah division of the Mannar town of the Mannar East, in the Mannar island of the Mannar District, in the Northern Province, and shown as lots 104A and 105A in the plan of Pettah division, Mannar town survey, and in the annexed diagrams, and containing in extent 2.48 perches, are the property of the Crown.

Description of the Lands referred to.

The following lots situated in the Pettah division of the Mannar town of the Mannar East, in the Mannar island of the Mannar District, in the Northern Province, as described in the annexed diagrams:—

Lot.	Name of Land.	Extent, A. R. P.
104A	Road reservation	0 0 2.38

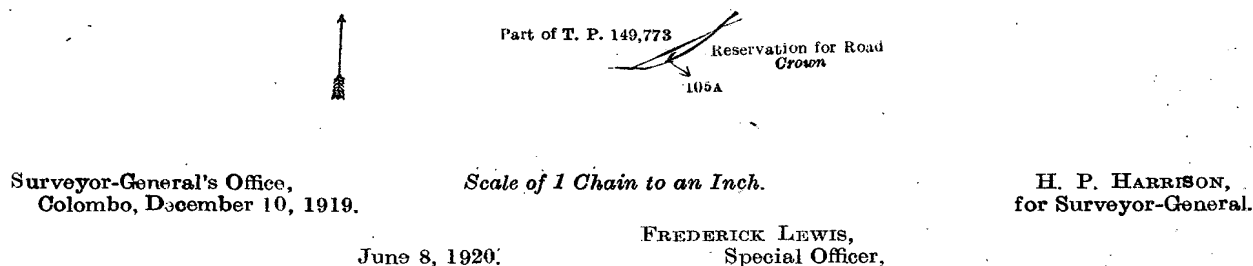
and bounded as follows: on the north by part of T. P. 109,140; on the east and south by reservation for road declared to be the property of the Crown under the Waste Lands Ordinances; on the west by T. P. 109,144.



II.—Plan of Pettah Division, Mannar town survey.

Lot.	Name of Land.	Extent, A. B. P.
105A	Road reservation	0 0 0.10

and bounded as follows: on the north by part of T. P. 149,773; on the east, south, and west by reservation for road declared to be the property of the Crown under the Waste Lands Ordinances.



Kurunegala S. O. No. 2,935.

Order under Section 4, Sub-section (1), of "The Waste Lands Ordinances of 1897, 1899, 1900, and 1903."

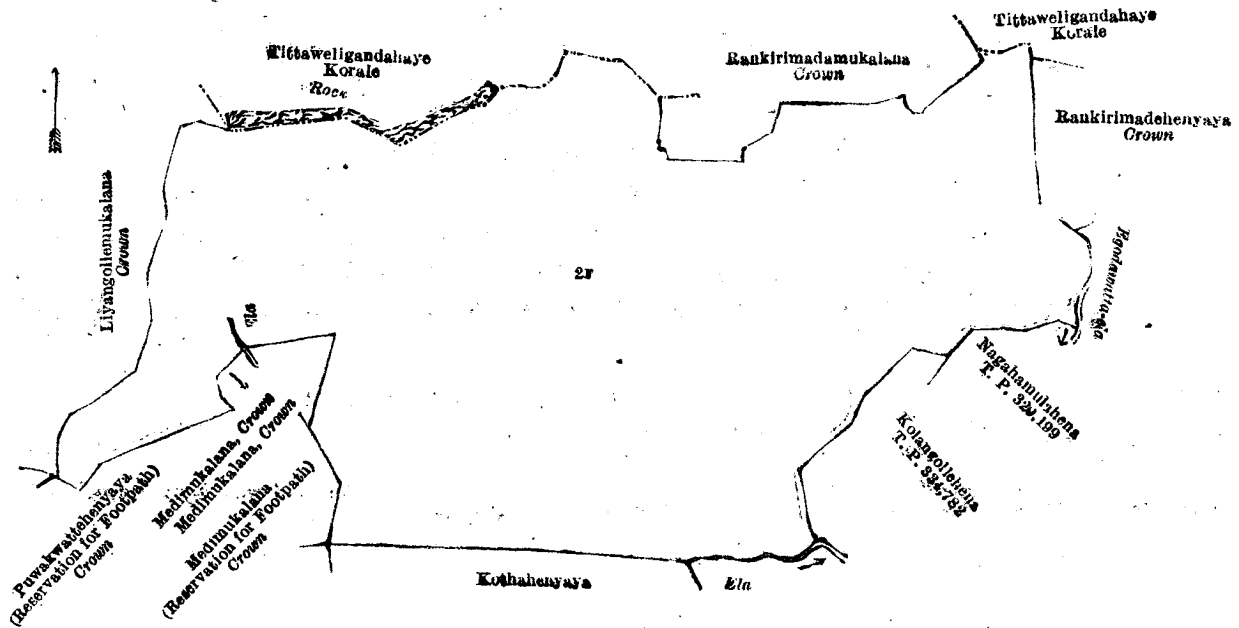
In the matter of the land commonly called or known as Rankirimadehenyaya, Puwakwattehenyaya, &c., situate in the village of Doluwa, in the Hetahaye korale of the Hiriyala hatpattu of the Kurunegala District, in the North-Western Province, and of "The Waste Lands Ordinances of 1897, 1899, 1900, and 1903."

WHEREAS in pursuance of section 1 of the said Ordinances it was duly declared and notified on the 12th day of April, 1918, that if no claim to the land commonly called or known as Rankirimadehenyaya, Puwakwattehenyaya, &c., situate in the village of Doluwa, in the Hetahaye korale of the Hiriyala hatpattu of the Kurunegala District, in the North-Western Province, containing in extent 60 acres 1 rood and 22 perches, and shown as lot 2 F in block survey preliminary plan 1,211, and in the annexed diagram, was made to John Murray Davies, Special Officer appointed under section 28 of the said Ordinances, within the period of three months from the date specified in the said notice, such land would be declared the property of the Crown, and dealt with on account of the Crown (*vide* Notice No. 6,814):

And whereas (1) Wickrama Mudiyansele Kapuruhamy, (2) Herat Mudiyansele Kalu Banda Vedarala, (3) Wijepala Atapattu Mudiyansele Dingiri Banda, and (4) Ratnayaka Mudiyansele Mutu Banda made claim thereto, and John Murray Davies, Special Officer appointed under section 28 of the said Ordinances, made due inquiry into such claim, and whereas the said claimants and the aforesaid John Murray Davies, with the consent of His Excellency the Governor, came to an agreement in writing dated the 4th day of October, 1918, concerning the said land, under section 4, sub-section (1), of the said Ordinances, whereby it was agreed that the said claimants should be declared the purchasers of the said land upon payment on or before the 4th day of February, 1919, to the Government Agent at Kurunegala, of a sum of Rupees Nine hundred only (Rs. 900), as the purchase amount of the said land, and whereas the said amount has been duly paid by the said claimants, they are hereby, in pursuance of the agreement afore-mentioned, declared to be the purchasers of the said land, as more fully described herein below.

Description of the Land referred to.

The land commonly called or known as Rankirimadehenyaya, Puwakwattehenyaya, &c., situate in the village of Doluwa, in the Hetahaye korale of the Hiriyala hatpattu of the Kurunegala District, in the North-Western Province, and containing in extent 60 acres 1 rood and 22 perches, and shown as lot 2F in block survey preliminary plan 1,211 and in the annexed diagram, and bounded as follows: on the north by (rock) the boundary of Tittaweligandahaye korale, Rankirimadamukalana claimed by the Crown, the boundary of Tittaweligandahaye korale; on the east by Rankirimadehenyaya to be declared the property of the Crown under the Waste Lands Ordinances, Egodawattala; on the south by Nagahamulahena sold by the Crown (T. P. 329,199), Kolangollehena sold by the Crown (T. P. 334,782) ala, Kothahenyaya sold to Kogala Kandayalage Pincha and another under the Waste Lands Ordinances, Medimukalana (reservation for footpath) to be declared the property of the Crown under the Waste Lands Ordinances, Medimukalana to be declared the property of the Crown under the Waste Lands Ordinances, an ala, Puwakwattehenyaya (reservation for footpath) to be declared the property of the Crown under the Waste Lands Ordinances; on the west by Liyangollemukalana to be declared the property of the Crown under the Waste Lands Ordinances.



Surveyor-General's Office,
Colombo, January 29, 1920.

Scale of 8 Chains to an Inch.

F. J. SALMON,
for Acting-Surveyor-General.

March 22, 1920.

N. A. HAMPTON,
Special Officer.

Kurunegala S. O. No. 2,936.

Order under Section 4, Sub-section (1), of "The Waste Lands Ordinances of 1897, 1899, 1900, and 1903."

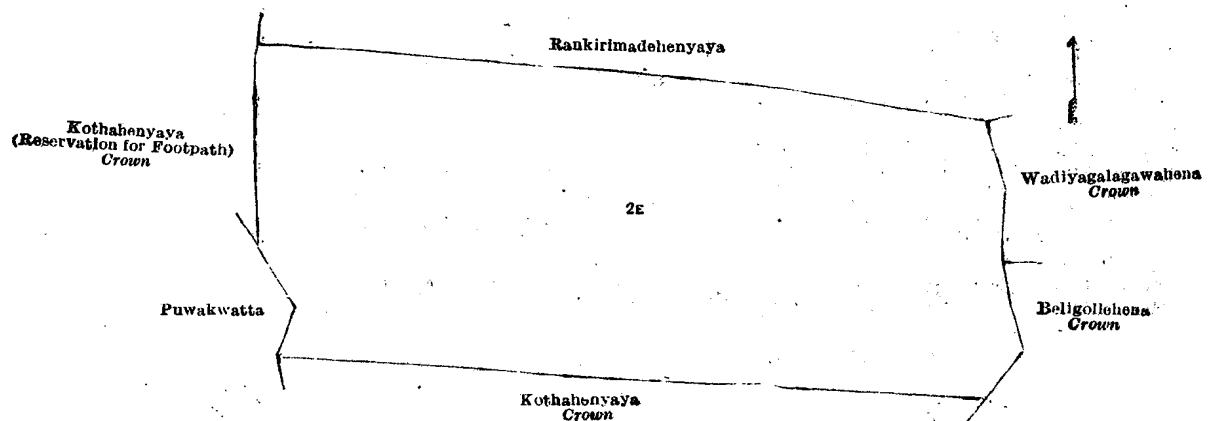
In the matter of the land commonly called or known as Kothahenyaya, situate in the village of Doluwa, in the Hetahaye korale of the Hiriyala hatpattu of the Kurunegala District, in the North-Western Province, and of "The Waste Lands Ordinances of 1897, 1899, 1900, and 1903."

WHEREAS in pursuance of section 1 of the said Ordinances it was duly declared and notified on the 12th day of April, 1918, that if no claim to the land commonly called or known as Kothahenyaya, situate in the village of Doluwa, in the Hetahaye korale of the Hiriyala hatpattu of the Kurunegala District, in the North-Western Province, containing in extent 10 acres 1 rood and 20 perches, and shown as lot 2E in block survey preliminary plan 1,211, and in the annexed diagram, was made to John Murray Davies, Special Officer appointed under section 28 of the said Ordinances, within the period of three months from the date specified in the said notice, such land would be declared the property of the Crown, and dealt with on account of the Crown (vide Notice No. 6,814):

And whereas (1) Kosgala Kandayalage Pincha, (2) ditto Pusba made claim thereto, and John Murray Davies, Special Officer appointed under section 28 of the said Ordinances, made due inquiry into such claim, and whereas the said claimants and the aforesaid John Murray Davies, with the consent of His Excellency the Governor, came to an agreement in writing dated the 4th day of October, 1918, concerning the said land, under section 4, sub-section (1), of the said Ordinances, whereby it was agreed that the said claimants should be declared the purchasers of the said land upon payment on or before the 4th day of February, 1919, to the Government Agent at Kurunegala, of a sum of Rupees One Hundred and Fifty only (Rs. 150), as the purchase amount of the said land, and whereas the said amount has been duly paid by the said claimants, they are hereby, in pursuance of the agreement afore-mentioned, declared to be the purchasers of the said land, as more fully described herein below.

Description of the Land referred to.

The land commonly called or known as Kothahenyaya, situate in the village of Doluwa, in the Hetahaye korale of the Hiriyala hatpattu of the Kurunegala District, in the North-Western Province, containing in extent 10 acres 1 rood and 20 perches, and shown as lot 2E in block survey preliminary plan 1,211 and in the annexed diagram, and bounded as follows: on the north by Rankirimadehenyaya sold to Wickrama Mudiyansele Kapuruhamy and others under the Waste Lands Ordinances; on the east by Wadiyagalagawahena belonging to the Crown, Belligollehena belonging to the Crown; on the south by Kothahenyaya to be declared the property of the Crown under the Waste Lands Ordinances; on the west by Puwakwatta claimed by Herat Mudiyansele Kalu Banda and others, Kothahenyaya (reservation for footpath) to be declared the property of the Crown under the Waste Lands Ordinances.



Surveyor-General's Office,
Colombo, January 29, 1920.

Scale of 4 Chains to an Inch.

F. J. SALMON,
for Acting Surveyor-General.

March 22, 1920. N. A. HAMPTON,
Special Officer.

Kurunegala S. O. No. 2,937.

Order under Section 4, Sub-section (1), of "The Waste Lands Ordinances of 1897, 1899, 1900, and 1903," declaring Lands to be Crown Property.

In the matter of the lands commonly called or known as Puwakwattehenyaya (part of chena reserve), Puwakwattehenyaya (reservation for footpath), Kothahenyaya (part of chena reserve), &c., situate in the village of Doluwa, in the Hetahaya korale of the Hiriyala hatpattu of the Kurunegala District, in the North-Western Province, and of "The Waste Lands Ordinances of 1897, 1899, 1900, and 1903."

WHEREAS in pursuance of section 1 of the said Ordinances it was duly notified on the 12th day of April, 1918, that if no claim to the lands commonly called or known as Puwakwattehenyaya (part of chena reserve), Puwakwattehenyaya (reservation for footpath), Kothahenyaya (part of chena reserve), &c., situate in the village of Doluwa in the Hetahaya korale of the Hiriyala hatpattu of the Kurunegala District, in the North-Western Province, containing in extent 345 acres 2 roods and 4 perches, and shown as lots 2, 2A, 2B, 2C, 184, 184A, 184B, 184C, 2D, 2G, and 2I, in block survey preliminary plan 1,211 and in the annexed diagrams was made to John Murray Davies, Special Officer appointed under section 28 of the said Ordinances, within the period of three months from the date specified in such notice, such lands would be declared the property of the Crown, and dealt with on account of the Crown (*vide* Notice No. 6,814):

And whereas (1) Sri Dhammarakkita Seelarathne Abidana Thero (as trustee of the Rankirimade Vihare), (2) Wickrama Mudiyanseelage Kapuruhamy, (3) Herat Mudiyanseelage Kalu Banda Vedarala, (4) Wijepala Atapattu Mudiyanseelage Dingiri Banda, (5) Ratnayaka Mudiyanseelage Mutu Banda, (6) Kosgala Kandayalage Pincha, and (7) ditto Pushba made claim to the above-mentioned lots 2, 2A, 2B, 2C, 2D, 2G, and 2I, (8) Ratnayaka Mudiyanseelage Kiri Banda, (9) ditto Mudiyanse, (10) Herat Mudiyanseelage Ukku Banda, and (11) Wickrama Mudiyanseelage Punchirala made claim to the above-mentioned lots 184, 184A, 184B, and 184C, and whereas the said 1st claimant entered into an agreement in writing dated the 4th day of October, 1918, whereby in consideration of being declared, as the trustee of the Rankirimade Vihare, the owner of 3 acres more or less of lot 2 of the notice and of the block survey preliminary plan 1,211, now shown as lot 2E on the same plan; the said 2nd, 3rd, 4th, and 5th claimants entered into an agreement in writing dated the 4th day of October, 1918, whereby in consideration of their being declared the purchasers of 60 acres more or less of lot 2 of the notice and of the block survey preliminary plan 1,211, now shown as lot 2E on the same plan, upon payment to the Government Agent at Kurunegala, on or before the 4th day of February, 1919, of a sum of Rupees Nine hundred (Rs. 900) only; the said 6th and 7th claimants entered into an agreement in writing dated the 4th day of October, 1918, whereby in consideration of being declared the purchasers of 10 acres more or less of lot 2 of the notice and of the block survey preliminary plan 1,211, now shown as lot 2E on the same plan, upon payment to the Government Agent at Kurunegala, on or before the 4th day of February, 1919, of a sum of Rupees One hundred and Fifty (Rs. 150) only, they withdrew claim to the above-mentioned lots 2, 2A, 2B, 2C, 2D, 2G and 2I of this order; the said 8th, 9th, 10th, and 11th claimants withdrew claim to the above-mentioned lots 184, 184A, 184B, and 184C of this order: I, Norman Albert Hampton, Special Officer appointed under section 28 of the said Ordinances, under and by virtue of the powers vested in me in that behalf by section 4 of the said Ordinances, do hereby on this 22nd day of March, 1920, order and declare under section 4, sub-section (1), of the said Ordinances, that the said lands, as more fully described herein below, are the property of the Crown.

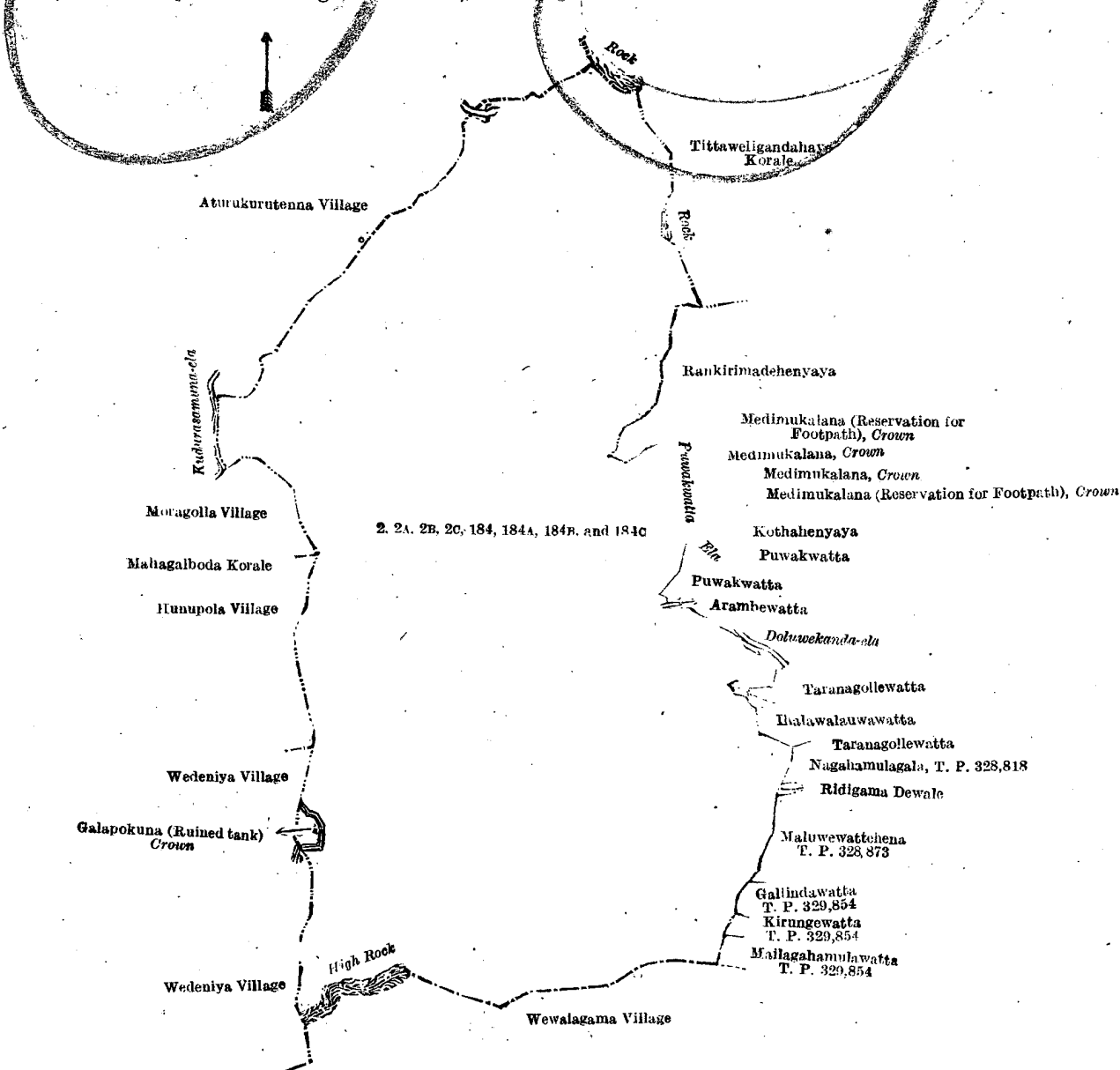
Description of the Lands referred to.

The following lots situated in the village of Doluwa, in the Hetahaya korale of the Hiriyala hatpattu of the Kurunegala District, in the North-Western Province, as described in the annexed diagrams:—

I.—Block survey preliminary plan 1,211.

Lot.	Name of Land.	Extent, A. R. P.	Lot.	Name of Land.	Extent, A. R. P.
2	Puwakwattehenyaya (part of chena reserve)	19 3 33	184A	Liyangollemukalana (part of chena reserve)	19 2 17
2A	Do. (reservation for footpath)	0 2 0	184B	Do. (reservation for footpath)	1 2 39
2B	Kothahenyaya (part of chena reserve)	0 1 5	184C	Do. (part of chena reserve)	60 2 10
2C	Do. (reservation for footpath)	0 0 36			
184	Mukalangemukalana.	228 2 21			331 2 1

and bounded as follows : on the north by the village limit of Aturukurutenna, the boundary of the Tittaweligandahaye korale ; on the east by the boundary of the Tittaweligandahaye korale, Rankirimadehenyaya sold to Wickrama Mudiyanse- lage Kapuruhamy and others under the Waste Lands Ordinances, Medimukalana (reservation for footpath) and Medi- mukalana both to be declared the property of the Crown under the Waste Lands Ordinances, Medimukalana (reservation for footpath) to be declared the property of the Crown under the Waste Lands Ordinances, Kothahenyaya sold to Kos- galakandayalage Pincha and another under the Waste Lands Ordinances, Puwakwatta ela, Puwakwatta claimed by Herat Mudiyanse- lage Kalu Banda and others, Arambewatta claimed by Wijepala Atapattu Mudiyanse- lage Dingiri Banda, Doluwakanda-ela, Taranagollewatta (private), Ihalawalauwewatta (private), Taranagollewatta (private), Nagahamula- gala sold by the Crown (T. P. 328,818), Ridigama Dewale claimed by the trustees of the Ridigama Dewale, Maluwewatte- hena sold by the Crown (T. P. 328,873), Gallindawatta sold by the Crown (T. P. 329,854), Kirungewatta sold by the Crown (T. P. 329,854), Mailagahamulawatta sold by the Crown (T. P. 329,854); on the south by the village limit of Wewala- gama ; on the west by the village limit of Wedeniya, Galapokuna (ruined tank) claimed by the Crown, the village limit of Wedeniya (the boundary limit of the Mahagalboda Korale), the village limit of Hunupola (the boundary limit of Mahagalboda korale), the village limit of Moragolla (the boundary limit of Mahagalboda korale), the village limit of Aturukurutenna, the village limit of Aturukurutenna.



Surveyor-General's Office,
Colombo, January 29, 1920.

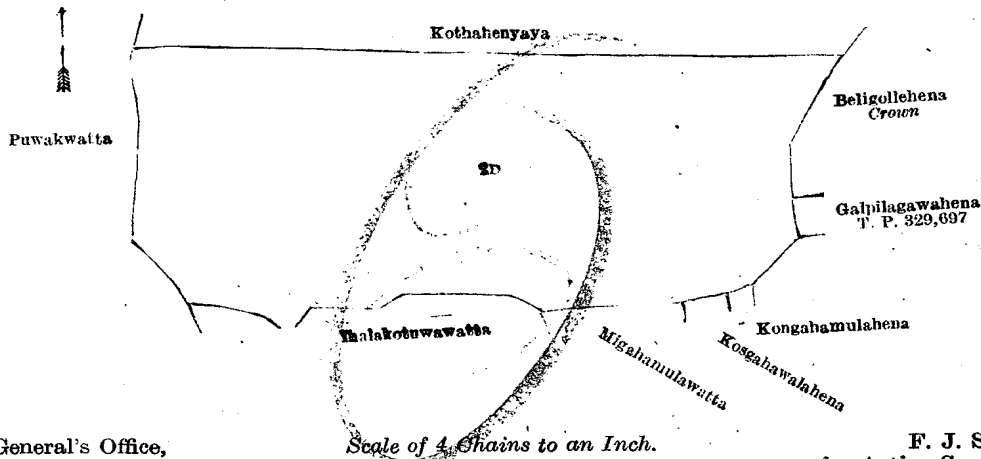
Scale of 16 Chains to an Inch.

F. J. SALMON,
for Acting Surveyor-General.

II.—Block survey preliminary plan 1,211.

Lot.	Name of Land.	Extent, A. R. P.
2D	Kothahenyaya	7 2 21

and bounded as follows : on the north by Kothahenyaya sold to Kosgala Kandayalage Pincha and another under the Waste Lands Ordinances ; on the east by Beligollehena belonging to the Crown ; Galpilagawahena sold by the Crown (T. P. 329,697), Migahamulahena claimed by Digana Arachchilai Mudali Naide ; on the south by Kongahamulahena claimed by Digana Arachchilai Hamy and others, Kosgahawalahena claimed by Digana Arachchilai Banda Naide, Migahamulawatta claimed by Digana Arachchilai Manik Naide, Ihalakotuwawatta claimed by Wijepala Atapattu Mudiyanse- lage Dingiri Banda and others ; on the west by Puwakwatta claimed by Herat Mudiyanse- lage Kalu Banda and others,



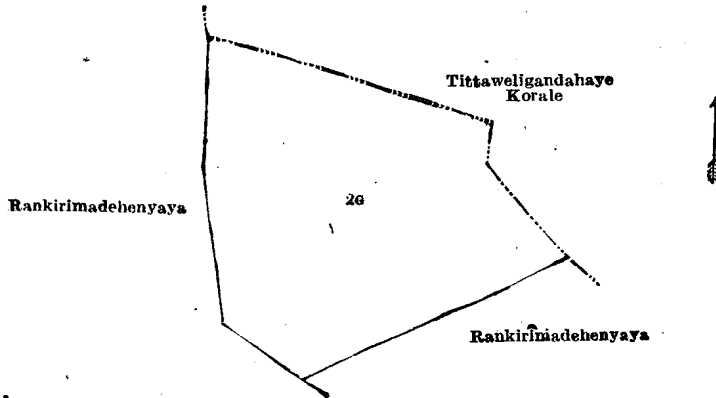
Surveyor-General's Office,
Colombo, January 29, 1920.

F. J. SALMON,
for Acting Surveyor-General.

III.—Block survey preliminary plan 1,211.

Lot.	Name of Land.	Extent, A. R. P.
2g	Rankirimadehenyaya	3 2 12

and bounded as follows: on the north and east by the boundary of the Tittaweligandahaye korale; on the south by Rankirimadehenyaya to be declared the property of Sri Dhammarakkita Seelaratna Abidane Thero (as trustee of the Rankirimade Vihare) under the Waste Lands Ordinances; on the west by Rankirimadehenyaya sold to Wickrama Mudiyanseilage Kapuruhamy and others under the Waste Lands Ordinances.



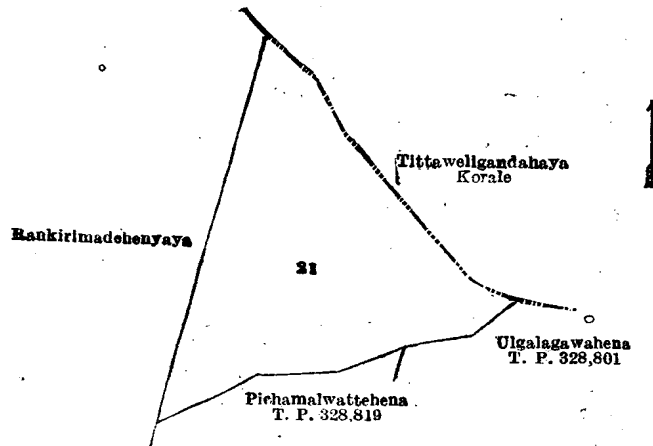
Surveyor-General's Office,
Colombo, January 29, 1920.

F. J. SALMON,
for Acting Surveyor-General.

IV.—Block survey preliminary plan 1,211.

Lot.	Name of Land.	Extent, A. R. P.
2i	Rankirimadehenyaya	2 3 10

and bounded as follows: on the north and east by the boundary of the Tittaweligandahaye korale, on the south by Ulgalagawahena sold by the Crown (T. P. 328,801), Pichamalwattehenena sold by the Crown (T. P. 328,819); on the west by Rankirimadehenyaya to be declared the property of Sri Dhammarakkita Seelaratna Abidane Thero (as trustee of the Rankirimade Vihare) under the Waste Lands Ordinances.



Surveyor-General's Office,
Colombo, January 29, 1920.

F. J. SALMON,
for Acting Surveyor-General.

March 22, 1920.

N. A. HAMPTON,
Special Officer.

Kurunegala S. O. No. 2,938.

Order under Section 2 of "The Waste Lands Ordinances of 1897, 1899, 1900, and 1903,"
declaring Lands to be Crown Property.

In the matter of the lands commonly called or known as Gansabhawa para (road), Pita-ela (channel), &c., situate in the village of Katugampolagedara, in the Gannawe korale of the Weudawili hatpattu of the Kurunegala District, in the North-Western Province, and of "The Waste Lands Ordinances of 1897, 1899, 1900, and 1903."

THE notice required by section 1 of "The Waste Lands Ordinances of 1897, 1899, 1900, 1903," having been duly published in manner prescribed by that section in respect of the above-named lands (*vide* Notice No. 7,312), and no claim having been made to the said lands or to any interest therein within the period of three months from the date specified in the said notice, I, Harry Chambers Toller, Special Officer appointed under section 23 of the said Ordinances, under and by virtue of the powers vested in me in that behalf by section 2 of the said Ordinances, do hereby on this 12th day of June, 1920, order and declare that the said lands, as more fully described herein below, situate in the village of Katugampolagedara, in the Gannawe korale of the Weudawili hatpattu of the Kurunegala District, in the North-Western Province, and shown as lots 56, 56A, 56B, 124, and 140 in block survey preliminary plan No. 1,525 and in the annexed diagrams, and containing in extent 1 rood and 27 perches are the property of the Crown.

Description of the Lands referred to.

The following lots situated in the village of Katugampolagedara, in the Gannawe korale of the Weudawili hatpattu of the Kurunegala District, in the North-Western Province, as described in the annexed diagrams:—

I.—Block survey preliminary plan 1,525.

Lot.	Name of Land.	Extent, A. R. P.
56	Gansabhawa para (road)	0 0 20
56A	Do. (do.)	0 0 9
56B	Do. (do.)	0 0 14
		0 1 3

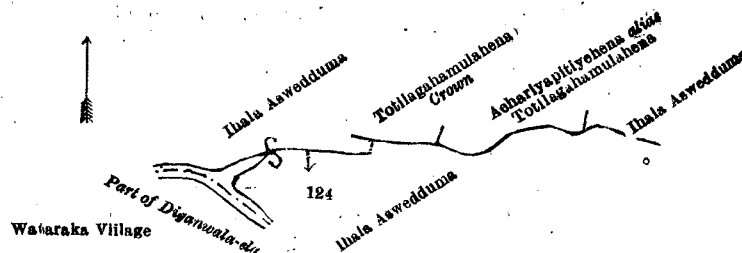
and bounded as follows: on the north by Pahalawelakumburayaya claimed by Heneke Mudiyansege Mudiyanse Siatu and others, Yakambekahatagahamulawattuyaya claimed by Heneke Mudiyansege Menikrala and others, Yakambeangekumburuyaya claimed by Brasmakarayaya Kawwa and others; on the east by Wattawalawatta claimed by Dahanayake Mudiyansege Ran Menika; on the south by Yakambeangekumburayaya claimed by Brasmakarayaya Kawwa and others, Yakambekahatagahamulawattuyaya claimed by Heneke Mudiyansege Menikrala and others, an ela, Pahalawelakumburuyaya claimed by Heneke Mudiyansege Mudiyanse Siatu and others; on the west by a part of Diganwala-ela.

[For Diagram see page 1187.]

II.—Block survey preliminary plan 1,525.

Lot.	Name of Land.	Extent, A. R. P.
124	Pita-ela (channel)	0 0 20

and bounded as follows: on the north by Ihala Aswedduma claimed by Weudalayagedera Nanhonda and others, Totilagahamulahena declared the property of the Crown under the Waste Lands Ordinances, Achariyapitiyehena *alias* Totilagahamulahena sold by the Crown, Ihala Aswedduma claimed by Weudalayagedera Nanhonda and others; on the east by Ihala Aswedduma claimed by Weudalayagedera Nanhonda and others; on the south by Ihala Aswedduma claimed by Weudalayagedera Nanhonda and others; on the west by a part of Diganwala-ela, the village limit of Wataraka.



Surveyor-General's Office,
Colombo, May 5, 1919.

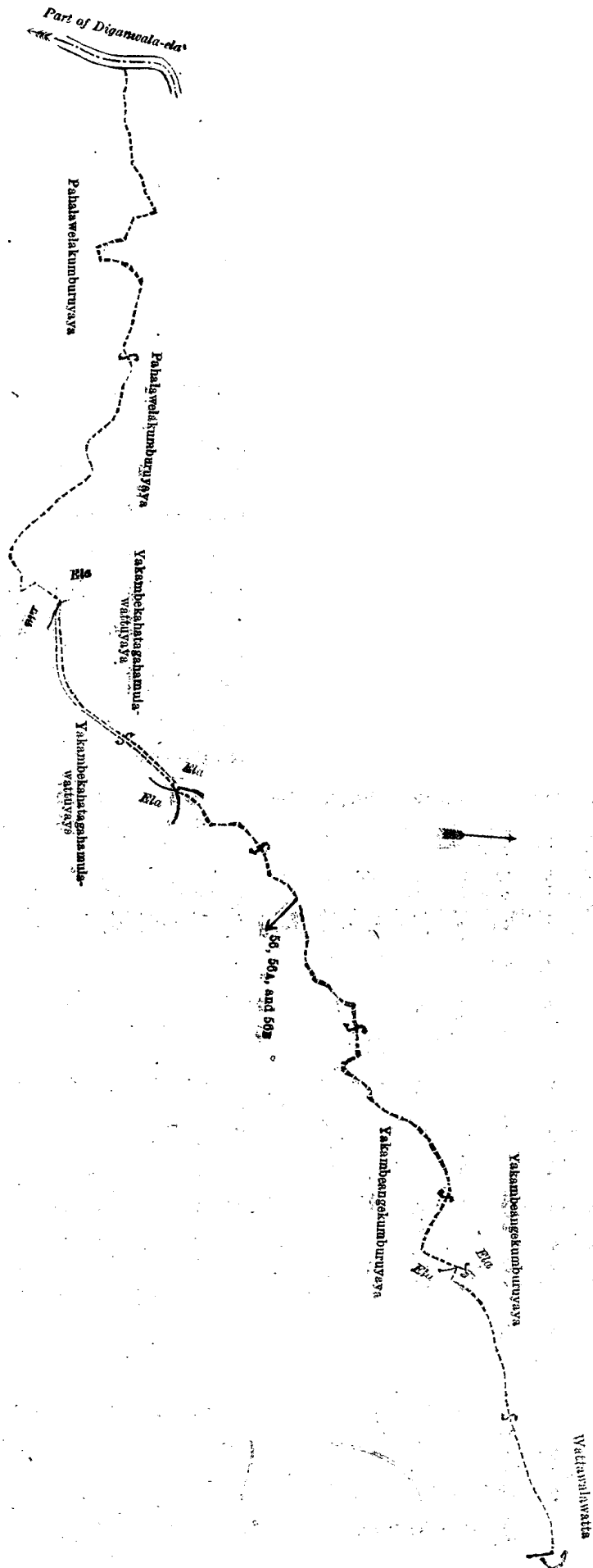
Scale of 4 Chains to an Inch.

C. R. LUNDIE,
for Surveyor-General.

III.—Block survey preliminary plan 1,525.

Lot.	Name of Land.	Extent, A. R. P.
140	Path	0 0 4

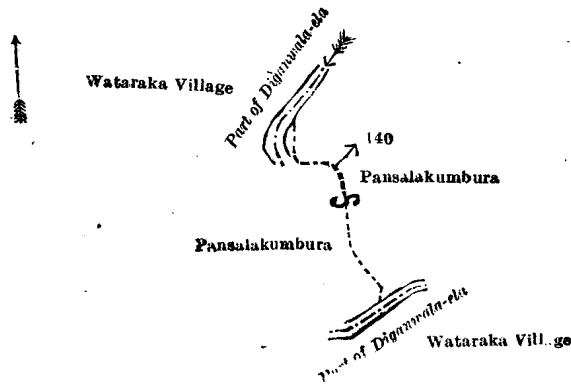
and bounded as follows: on the north by a part of Diganwala-ela, the village limit of Wataraka; on the east by Pansalakumbura claimed by Sunanda Unnanse; on the south by part of Diganwala-ela (the village limit of Wataraka); on the west by Pansalakumbura claimed by Sunanda Unnanse.



Surveyor-General's Office,
Colombo, May 5, 1919.

Scale of 4 Chains to an Inch.

C. R. LUNDIE,
for Surveyor-General.



Surveyor-General's Office,
Colombo, May 5, 1919.

Scale of 4 Chains to an Inch.

C. R. LUNDIE,
for Surveyor-General.

June 12, 1920.

H. C. TOLLER,
Special Officer.

Kurunegala S. O. No. 2,939.

Order under Section 2 of "The Waste Lands Ordinances of 1897, 1899, 1900, and 1903," declaring Lands to be Crown Property.

In the matter of the lands commonly called or known as Railway land, &c., situate in the village of Bewilgamuwa, in the Udapola Medalassa korale of the Dambadeni hatpattu of the Kurunegala District, in the North-Western Province, and of "The Waste Lands Ordinances of 1897, 1899, 1900, and 1903."

THE notice required by section 1 of "The Waste Lands Ordinances of 1897, 1899, 1900, and 1903," having been duly published in manner prescribed by that section in respect of the above-named lands (*vide* Notice No. 7,484), and no claim having been made to the said lands or to any interest therein within the period of three months from the date specified in the said notice, I, Harry Chambers Toller, Special Officer appointed under section 28 of the said Ordinances, under and by virtue of the powers vested in me in that behalf by section 2 of the said Ordinances, do hereby on this 21st day of May, 1920, order and declare that the said lands, as more fully described herein below, situate in the village of Bewilgamuwa, in the Udapola Medalassa korale of the Dambadeni hatpattu of the Kurunegala District, in the North-Western Province, and shown as lots 2 and 3 in advance extract No. 1 of block survey preliminary plan 676 and in the annexed diagrams, and containing in extent 10 perches, are the property of the Crown.


Description of the Lands referred to.

The following lots situated in the village of Bewilgamuwa, in the Udapola Medalassa korale of the Dambadeni hatpattu of the Kurunegala District, in the North-Western Province, as described in the annexed diagrams:—

I.—Advance extract No. 1 of block survey preliminary plan 676.

Lot.	Name of Land.	Extent, A. R. P.
2	Railway land	0 0 4

and bounded as follows: on the north by the railway line from Colombo to Jaffna; on the east by Werellehenawatta claimed by S. M. Kapuruhamy; on the south by Werellehenawatta claimed by S. M. Kapuruhamy, Garapathdeniyaowita claimed by the Crown; on the west by Garapathdeniyaowita claimed by the Crown.



Surveyor-General's Office,
Colombo, December 20, 1919.

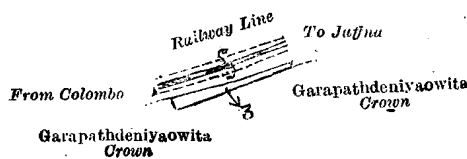
Scale of 4 Chains to an Inch.

H. P. HARRISON,
for Surveyor-General.

II.—Advance extract No. 1 of block survey preliminary plan 676.

Lot.	Name of Land.	Extent, A. R. P.
3	Railway land	0 0 6

and bounded as follows: on the north by the railway line from Colombo to Jaffna; on the east, south, and west by Garapathdeniyaowita claimed by the Crown.



Surveyor-General's Office,
Colombo, December 20, 1919.

Scale of 4 Chains to an Inch.

H. P. HARRISON,
for Surveyor-General.

May 21, 1920.

H. C. TOLLER,
Special Officer.

Kurunegala S. O. No. 2,940.

**Order under Section 2 of "The Waste Lands Ordinances of 1897, 1899, 1900, and 1903,"
declaring Lands to be Crown Property.**

In the matter of the lands commonly called or known as footpath, &c., situate in the village of Malandeniya, in the Gannawe korale of the Weudawili hatpattu of the Kurunegala District, in the North-Western Province, and of "The Waste Lands Ordinances of 1897, 1899, 1900, and 1903."

THE notice required by section 1 of "The Waste Lands Ordinances of 1897, 1899, 1900, and 1903," having been duly published in manner prescribed by that section in respect of the above-named lands (*vide* Notice No. 7,493), and no claim having been made to the said lands or to any interest therein within the period of three months from the date specified in the said notice, I, Harry Chambers Toller, Special Officer appointed under section 28 of the said Ordinances, under and by virtue of the powers vested in me in that behalf by section 2 of the said Ordinances, do hereby on this 4th day of June, 1920, order and declare that the said lands, as more fully described herein below, situate in the village of Malandeniya, in the Gannawe korale of the Weudawili hatpattu of the Kurunegala District, in the North-Western Province, and shown as lots 81½, 96½, 123, and 190 in block survey preliminary plan 1,523 and in the annexed diagram, and containing in extent 3 roods and 10 perches, are the property of the Crown.

Description of the Lands referred to.

The following lots situated in the village of Malandeniya, in the Gannawe korale of the Weudawili hatpattu of the Kurunegala District, in the North-Western Province, as described in the annexed diagrams :—

I.—Block survey preliminary plan 1,523.

Lot.	Name of Land.	Extent, A. R. P.
81½	Footpath	0 0 31

and bounded as follows : on the north by the road declared to be the property of the Crown under the Waste Lands Ordinances, T. P. 161,131; on the east by a channel, Dehigasangakumburuyaya claimed by Pallemulledurayalage Abadda and others; on the south by a road; on the west by Dehigasangakumburuyaya claimed by Pallemulledurayalage Abadda and others, a channel, Dehigasangakumburuyaya claimed by Pallemulledurayalage Abadda and others T. P. 161,131.

[For Diagram see page 1190.]

II.—Block survey preliminary plan 1,523.

Lot.	Name of Land.	Extent, A. R. P.
96½	Footpath	0 1 3

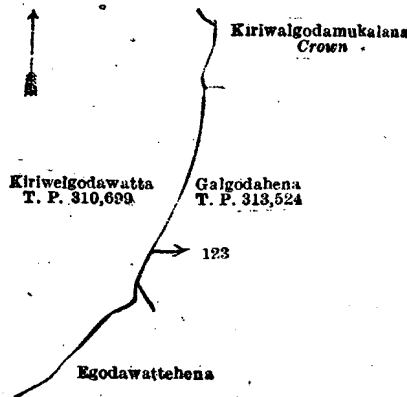
and bounded as follows : on the north by a channel, Dehigasangakumburuyaya claimed by Pallemulledurayalage Abadda and others, Muttettudeniya claimed by the late Mudaliyar Weerakoddy, T. P. 50,972, Dehigasangakumburuyaya claimed by Pallemulledurayalage Abadda and others (T. P. 50,972); on the east by a road; on the south by Dehigasangakumburuyaya claimed by Rajapaksedurayalage Ukkuwa (T. P. 50,972), T. P. 50,972, Dehigasangakumburuyaya claimed by Pallemulledurayalage Abadda and others, Galayawatta claimed by Pallemulledurayalage Puncheduraya, Pitiyawatta claimed by Rajapaksedurayalage Ukkuwa, a road; on the west by Dehigasangakumburuyaya claimed by Pallemulledurayalage Abadda and others.

[For Diagram see page 1191.]

III.—Block survey preliminary plan 1,523.

Lot.	Name of Land.	Extent, A. R. P.
123	Channel	0 0 19

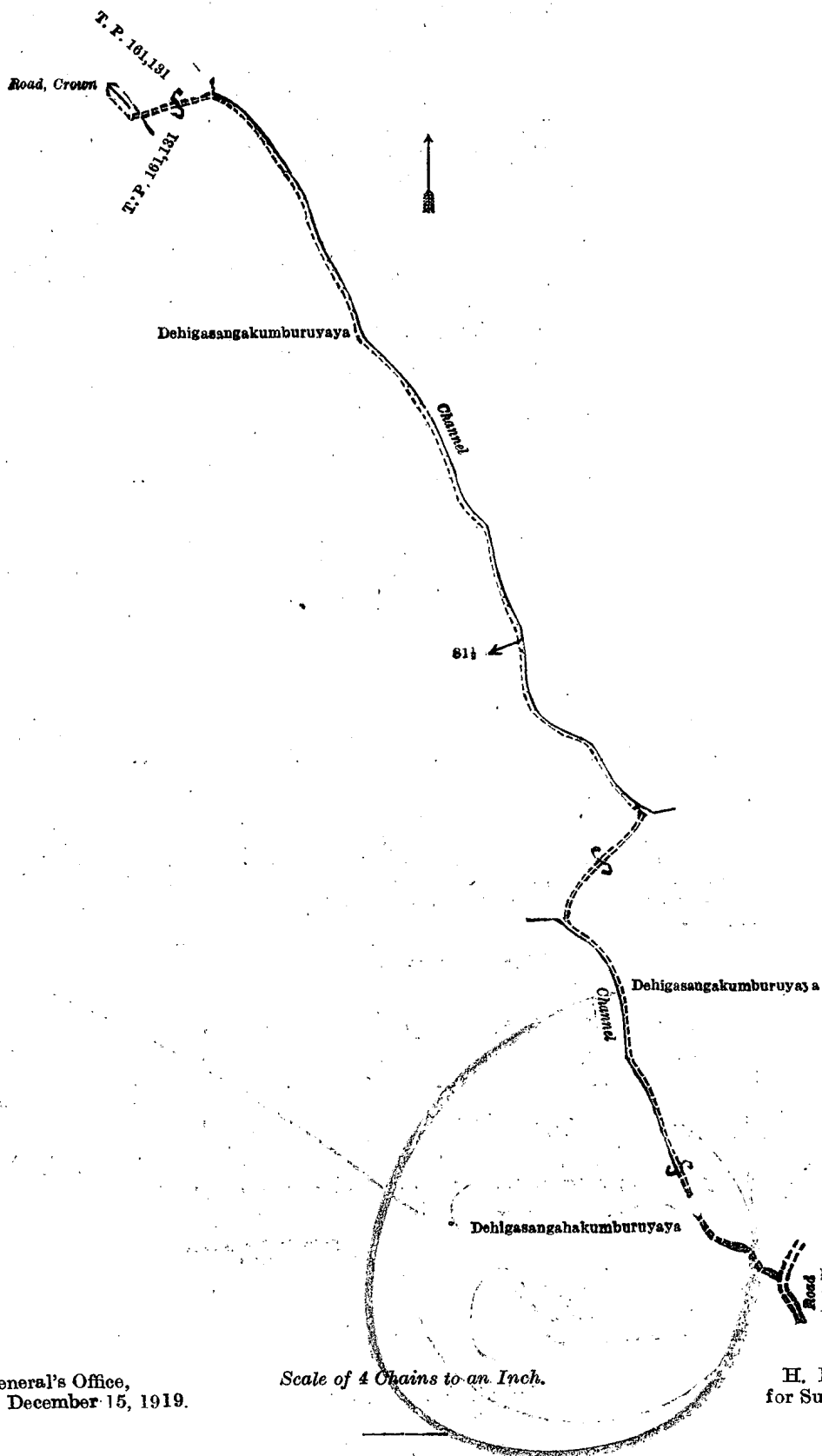
and bounded as follows : on the north by Kiriwalgodamukalana declared to be the property of the Crown under the Waste Lands Ordinances; on the east by Galagodahena sold by the Crown (T. P. 313,524), Egodawattehena claimed by Hangedigedera Kiri Naide and another; on the south by Egodawattehena claimed by Hangedigedera Kiri Naide and another; and on the west by Kiriwalgodawatta sold by the Crown (T. P. 310,699).



Surveyor-General's Office,
Colombo, December 15, 1919.

Scale of 4 Chains to an Inch.

H. P. HARRISON,
for Surveyor-General.



Surveyor-General's Office,
Colombo, December 15, 1919.

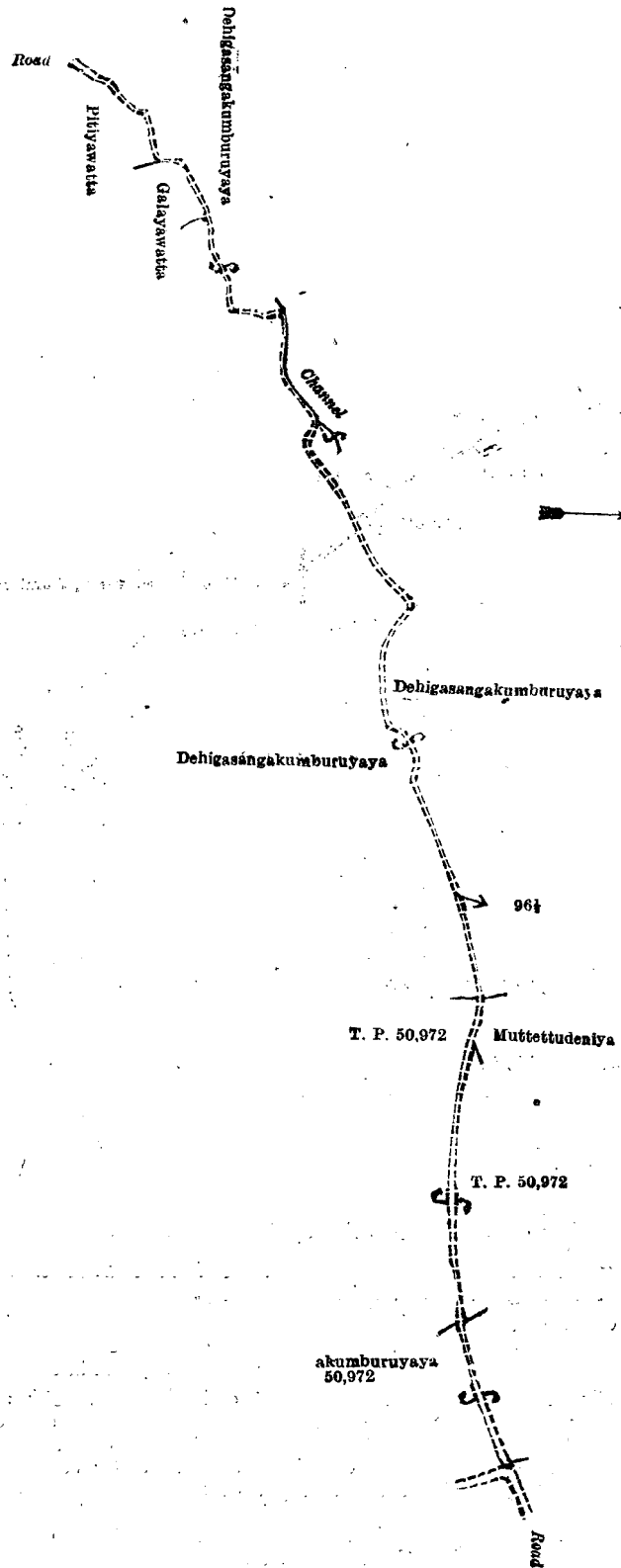
Scale of 4 Chains to an Inch.

H. P. HARRISON,
for Surveyor-General.

IV.—Block survey preliminary plan 1,523.

Lot.	Name of Land.	Extent, A. R. P.
190 .. Footpath 0 0 37

and bounded as follows : on the north by a road, Vidiyawatta claimed by Pallemulledurayalage Pinchi Duraya, Dehigasangakumburuyaya claimed by Pallemulledurayalage Abadda and others, a channel, Alawatta (private), Dehigasangakumburuyaya claimed by Pallemulledurayalage Abadda and others ; on the east by Dehigasangakumburuyaya claimed by Pallemulledurayalage Abadda and others, Yakdehiwalapillewa sold by the Crown (T. P. 306,751), a road ; on the south

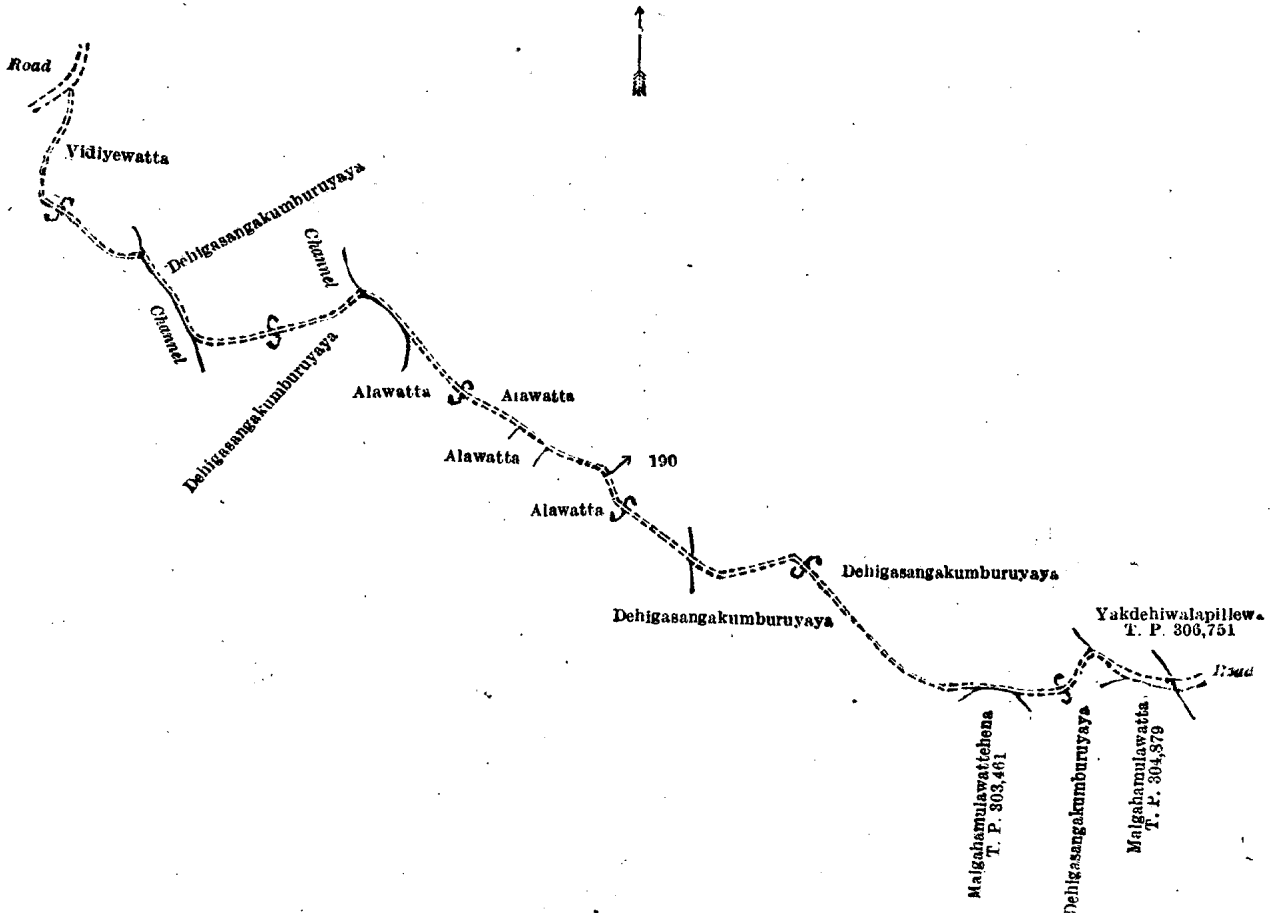


Surveyor-General's Office,
Colombo, December 15, 1919.

Scale of 4 Chains to an Inch.

H. P. HARRISON,
for Surveyor-General.

by Malgahamulawatta sold by the Crown (T. P. 304,879), Dehigasangakumburuyaya claimed by Pallemulledurayalage Abadda and others, Malgahawattahena sold by the Crown (T. P. 303,461), Dehigasangakumburuyaya claimed by Pallemulledurayalage Abadda and others; on the west by Dehigasangakumburuyaya claimed by Pallemulledurayalage Abadda and others, Alawatta (private), Alawatta claimed by Udumulledurayalage Pincha and another, Alawatta (private), a channel, Dehigasangakumburuyaya claimed by Pallemulledurayalage Abadda and others, a channel, and Vidiyawatta claimed by Pallemulledurayalage Pinchi Duraya.



Surveyor-General's Office,
Colombo, December 15, 1919.

Scale of 4 Chains to an Inch.

H. P. HARRISON,
for Surveyor-General.

June 4, 1920.

H. C. TOLLER,
Special Officer.

Kurunegala S. O. No. 2,941.

**Order under Section 2 of "The Waste Lands Ordinances of 1897, 1899, 1900, and 1903,"
declaring Lands to be Crown Property.**

In the matter of the lands commonly called or known as Para (Gansabhawa road), Adipara, situate in the village of Mapegomuwa, in the Kudagalboda korale of the Weudawili hatpattu of the Kurunegala District, in the North-Western Province, and of "The Waste Lands Ordinances of 1897, 1899, 1900, and 1903."

THE notice required by section 1 of "The Waste Lands Ordinances of 1897, 1899, 1900, and 1903," having been duly published in manner prescribed by that section in respect of the above-named lands (*vide* Notice No. 7495), and no claim having been made to the said lands or to any interest therein within the period of three months from the date specified in the said notice, I, Howard Orme Fox, Special Officer appointed under section 28 of the said Ordinances, under and by virtue of the powers vested in me in that behalf by section 2 of the said Ordinances, do hereby on this 12th day of June, 1920, order and declare that the said lands, as more fully described herein below, situate in the village of Mapegomuwa, in the Kudagalboda korale of the Weudawili hatpattu of the Kurunegala District, in the North-Western Province, and shown as lots 20 and 22 in preliminary plan 4,816A and in the annexed diagrams, and containing in extent 3 roods and 8 perches, are the property of the Crown.

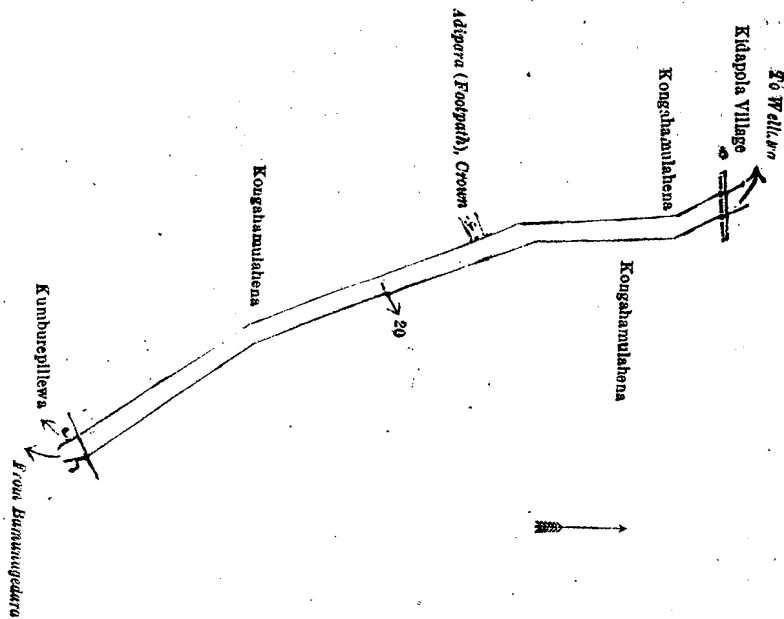
Description of the Lands referred to.

The following lots situated in the village of Mapegomuwa, in the Kudagalboda korale of the Weudawili hatpattu of the Kurunegala District, in the North-Western Province, as described in the annexed diagrams:—

I.—Preliminary plan 4,816A.

Lot.	Name of Land.	Extent, A. R. P.
20	Para (Gansabhawa road) (reservation includes road)	0 2 17

and bounded as follows: on the north by the village limit of Kidapola; on the east by Kongahamulahena claimed by Edward Banda, Korala; on the south by the road from Pamunugedera to Wellawakumburepillewa; on the west by Kongahamulahena claimed by Edward Banda, Korala, adipara (footpath) claimed by the Crown, Kongahamulahera claimed by Edward Banda, Korala.



Surveyor-General's Office,
Colombo, January 7, 1920.

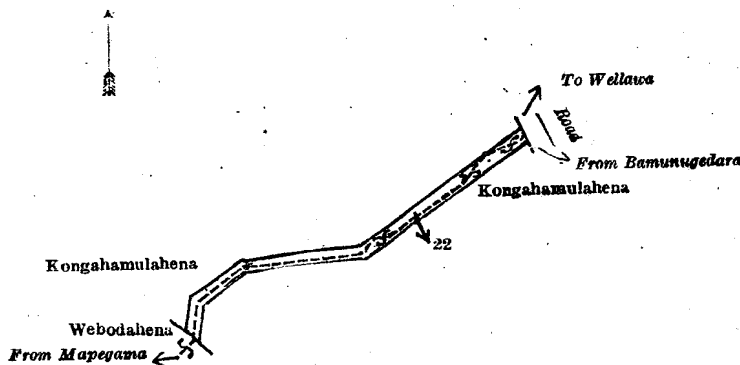
Scale of 4 Chains to an Inch.

H. P. HARRISON,
for Surveyor-General.

II.—Preliminary plan 4,816A.

Lot.	Name of Land.	Extent, A. R. P.
22	Adipara (footpath) (reservation includes path)	0 0 31

and bounded as follows: on the north by Kongahamulahena claimed by Edward Banda, Korala; on the east by the road from Wellawa to Bamunugedera, Kongahamulahena claimed by Edward Banda, Korala; on the south by Kongahamulahena claimed by Edward Banda, Korala; on the west by Webodahena claimed by Bandirala and others, Kongahamulahena claimed by Edward Banda, Korala.



Scale of 4 Chains to an Inch.

Surveyor-General's Office,
Colombo, January 7, 1920.

H. O. FOX,
Special Officer.

H. P. HARRISON,
for Surveyor-General.

June 12, 1920.

Kurunegala S. O. No. 2,942.

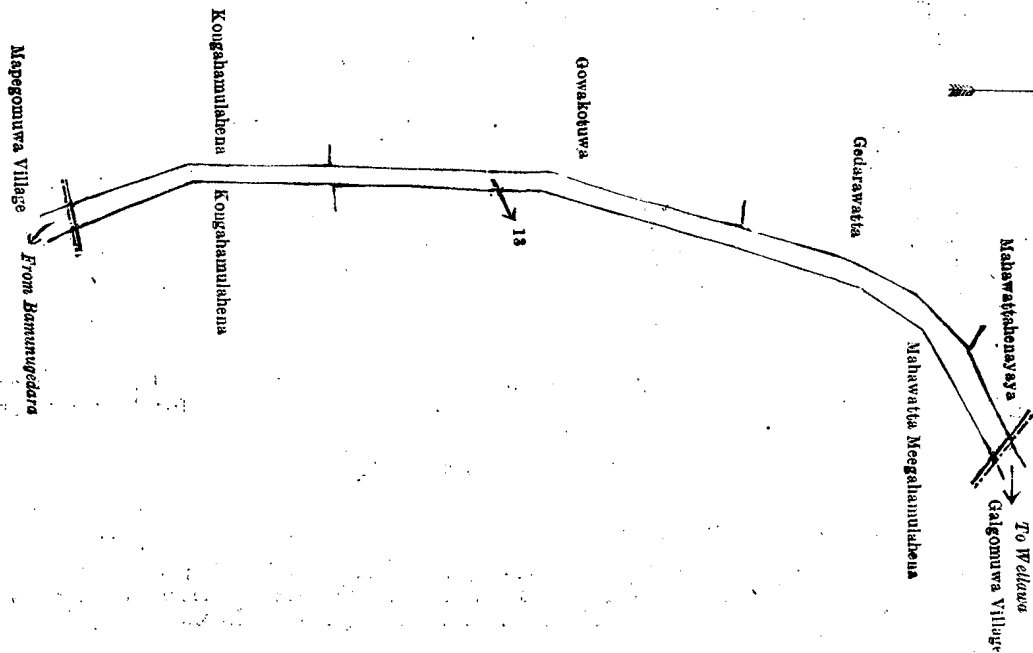
Order under Section 2 of "The Waste Lands Ordinances of 1897, 1899, 1900, and 1903,"
declaring Land to be Crown Property.

In the matter of the land commonly called or known as Para (Gansabhawa road), situate in the village of Kidapola, in the Kudagalboda korale of the Weudawili hatpattu of the Kurunegala District, in the North-Western Province, and of "The Waste Lands Ordinances of 1897, 1899, 1900, and 1903."

THE notice required by section 1 of "The Waste Lands Ordinances of 1897, 1899, 1900, and 1903," having been duly published in manner prescribed by that section in respect of the above-named land (*vide* Notice No. 7,497), and no claim having been made to the said land or to any interest therein within the period of three months from the date specified in the said notice, I, Howard Orme Fox, Special Officer appointed under section 28 of the said Ordinances, under and by virtue of the powers vested in me in that behalf by section 2 of the said Ordinances, do hereby on this 11th day of June, 1920, order and declare that the said land, as more fully described herein below, situate in the village of Kidapola, in the Kudagalboda korale of the Weudawili hatpattu of the Kurunegala District, in the North-Western Province, and shown as lot 13 in preliminary plan 4,816A and in the annexed diagram, and containing in extent 3 roods and 30 perches, is the property of the Crown.

Description of the Land referred to.

The land commonly called or known as para (Gansabhawa road), (reservation includes road), situated in the village of Kidapola, in the Kudagalboda korale of the Weudawili hatpattu of the Kurunegala District, in the North-Western Province, containing in extent 3 roods and 30 perches, shown as lot 13 in preliminary plan 4,816A and in the annexed diagram, and bounded as follows: on the north by Gederawatta claimed by Lensuwahenayalage Kuda Henyaya, Mahawattehenyaya claimed by U. K. Thanga, Udaiyar of Teliyagonna, the village limit of Gaigomuwa; on the east by Mahawatta, Meegahamulahena claimed by U. K. Thanga, Udaiyar of Teliyagonna, Kongahamulahena claimed by Edward Banda, Korala; on the south by the village limit of Mapagomuwa; on the west by Kongahamulahena claimed by Edward Banda, Korala, Gowakotuwa claimed by U. K. Thanga Udaiyar of Teliyagonna, Gederawatta claimed by Lensuwahenayalage Kuda Henaya.



Surveyor-General's Office,
Colombo, January 7, 1920.

Scale of 4 Chains to an Inch.

H. P. HARRISON,
for Surveyor-General.

June 11, 1920.

H. O. Fox,
Special Officer.

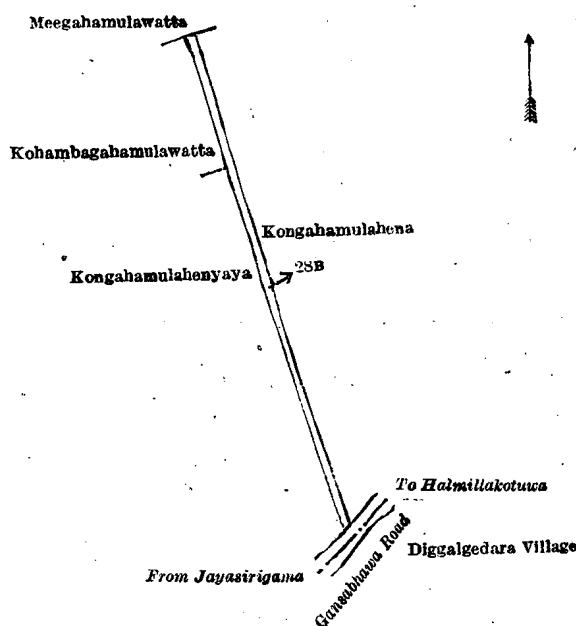
Kurunegala S. O. No. 2,943.**Order under Section 2 of "The Waste Lands Ordinances of 1897, 1899, 1900, and 1903,"
declaring Land to be Crown Property.**

In the matter of the land commonly called or known as para (*i.e.*, path leading from the Gansabhawa road to Migahamulawatta), situate in the village of Etuwanmulla, in the Giratalane korale of the Dewameddi hatpattu of the Kurunegala District, in the North-Western Province, and of "The Waste Lands Ordinances of 1897, 1899, 1900, and 1903."

THE notice required by section 1 of "The Waste Lands Ordinances of 1897, 1899, 1900, and 1903," having been duly published in manner prescribed by that section in respect of the above-named land (*vide* Notice No. 7,492), and no claim having been made to the said land or to any interest therein within the period of three months from the date specified in the said notice, I, Harry Chambers Toller, Special Officer appointed under section 28 of the said Ordinances, under any by virtue of the powers vested in me in that behalf by section 2 of the said Ordinances, do hereby on this 4th day of June, 1920, order and declare that the said land, as more fully described herein below, situate in the village of Etuwanmulla, in the Giratalane korale of the Dewameddi hatpattu of the Kurunegala District, in the North-Western Province, and shown as lot 28B in block survey preliminary plan 1,728 and in the annexed diagram, and containing in extent 17 perches, is the property of the Crown.

Description of the Land referred to.

The land commonly called or known as para, situated in the village of Etuwanmulla, in the Giratalane korale of the Dewameddi hatpattu of the Kurunegala District, in the North-Western Province, containing in extent 17 perches, shown as lot 28B in block survey preliminary plan 1,728 and in the annexed diagram, and bounded as follows: on the north by Meegahamulawatta claimed by Suyappuli Heneyalage Sella Henaya and others; on the east by Kongahamulahena claimed by Hethera Vidanelage Kiri Nachchira and another; on the south by the Gansabhawa road from Halmillakotuwa to Jayasirigama (the village limit of Diggagedera); on the west by Kongahamulahenyaya claimed by Hethera Vidanelage Kiri Nachchira and others, Kohambagahamulawatta claimed by Hethera Vidanelage Rani Nachchira.



Surveyor-General's Office,
Colombo, December 11, 1919.

Scale of 4 Chains to an Inch.

H. P. HARRISON,
for Surveyor-General.

June 4, 1920.

H. C. TOLLER,
Special Officer.

Anuradhapura S. O. No. 1,059.

Order under Section 2 of "The Waste Lands Ordinances of 1897, 1899, 1900, and 1903," declaring Lands to be Crown Property.

In the matter of the lands commonly called or known as footpath (half the area of path), Karuwalagaswewawekanda (abandoned tank bund), &c., situate in the village of Wellaragama, in the Kandu tulana of the Kanadara korale of the Nuwaragam palata, in the North-Central Province, and of "The Waste Lands Ordinances 1897, 1899, 1900, and 1903."

THE notice required by section 1 of "The Waste Lands Ordinances of 1897, 1899, 1900, and 1903," having been duly published in manner prescribed by that section in respect of the above-named lands (*vide* Notice No. 7,490), and no claim having been made to the said lands or to any interest therein within the period of three months from the date specified in the said notice, I, Harry Chambers Toller, Special Officer appointed under section 28 of the said Ordinances, under and by virtue of the powers vested in me in that behalf by section 2 of the said Ordinances, do hereby on this 4th day of June, 1920, order and declare that the said lands, as more fully described herein below, situate in the village of Wellaragama, in the Kandu tulana of the Kanadara korale of the Nuwaragam palata, in the North-Central Province, and shown as lots 1, 2, 3, 4, 5, 6, 6½, 7, 8, 9, 10, 11, 12, 13, 14, 15, 16, 17, 21, 22, 24, 25, 26, 27, and 28 in block survey preliminary plan 781 and in the annexed diagram, and containing in extent 1,314 acres 3 roods and 33 perches, are the property of the Crown.

Description of the Lands referred to.

The following lots situated in the village of Wellaragama, in the Kandu tulana of the Kanadara korale of the Nuwaragam palata, in the North-Central Province, as described in the annexed diagram:—

Block survey preliminary plan 781.

Lot.	Name of Land.	Extent, A. R. P.	Lot.	Name of Land.	Extent, A. R. P.
1	Footpath (half the area of path)	0 0 31	12	Indikatuwe-ela (stream)	0 1 30
2	Karuwalagaswewawekanda (abandoned tank bund)	1 1 12	13	Wellaragamawewukatuwa	21 1 25
3	Do.	78 3 24	14	Path (footpath)	0 0 13
4	Weweldegiliya-ela (stream)	1 2 29	15	Palugaha-ela (stream)	0 0 38
5	Kudawewewekanda (abandoned tank bund)	0 2 20	16	Wellaragamawewa (tank and bund)	71 3 39
6	Muddaratotanegalamukalana	326 3 0	17	Reservation for tank bund	3 1 25
6½	Elapankulama-ela (stream)	0 1 4	21	Weweldigiliyaindikatuwa	318 2 37
7	Footpath	0 0 28	22	Minor road	4 0 11
8	Cemetery road	0 0 14	24	Weweldigiliyamukalanyaya	153 3 17
9	Minipitiya (cemetery) (reserved for cemetery)	0 2 1	25	Footpath	0 0 37
10	Heene-ela (stream)	0 3 27	26	Wellaragamawewukatuwa	96 0 8
11	Wellaragamakatupatkele	99 2 32	27	Kapparagamukalana	133 0 17
			28	Heene-ela (stream)	0 0 34
					1,314 3 33

and bounded as follows: on the north by the footpath (half) to Karadikulama, village limit of Katupota; on the east by the village limits of Katupota and Maradankadawala; on the south by the boundary of Hurulu palata (the boundary of the Ulagalla korale); on the west by the village limits of Kudawewa and Kawarakulama.

Description of the Lands referred to.

The following lots situated in the village of Maradankadawala, in the Kandu tulana of the Kanadara korale of the Nuwaragam palata, in the North-Central Province, as described in the annexed diagram : —

Block survey preliminary plan 782.

Lot.	Name of Land.	Extent, A. R. P.	Lot.	Name of Land.	Extent, A. R. P.
1	Footpath	0 0 8	43	Elapatwewawekanda (tank bund)	1 3 12
2	Mylagalahayaya	39 0 0	44	Deduwagahamukalana	13 1 9
3	Manakkulama (tank and bund)	34 0 19	45	Footpath	0 0 13
4	Mylagalahayaya (bund reservation)	2 2 27	46	Boradamanagahamukalana and Wira-	
5	Horow-ela	0 0 7		dandayaya	30 2 21
8	Cart track	0 1 9	47	Wiradandahena	25 1 10
9	Welkatuwa	14 2 22	48	Cart track	0 1 39
10	Pita-ela	0 1 14	49	Galeyaya (chena reserve)	23 1 35
11	Welkatuwa	64 1 0	50	Do. (do.)	100 2 14
13	Cart track	0 3 19	51	Galeyayehena (road reservation)	0 1 20
14	Footpath	0 0 6	52	Ela	0 1 15
15	Manakkulamahenyaya, Meegahakele, Andaragahahena, Kadurugahahena	98 0 32	53	Welkatuwa	126 2 24
16	Dambagahayaya	61 3 34	54	Ela	0 2 14
17	Ela	1 1 3	55	Footpath	0 1 3
18	Manakkulamahenyaya (bund reservation)	0 3 35	56	Maradankadawalawewa (tank and bund)	93 1 30
20	Path	0 0 5	57	Footpath	0 0 28
23	Tisbamba (sanitary reserve)	0 3 32	58	Mugappalliyeyaya and Weheragaleyaya	152 1 36
24	Nugagahahena (stream reservation)	0 0 30	59	Ela	0 1 19
26	Do. (road reservation)	0 0 14	60	Welkatuwa (bund reservation)	1 2 37
27	Maragahakele	0 2 17	61	Ela	0 2 5
28	Horow-ela	0 3 11	62	Pahala Mugappalliya (tank and bund)	27 2 24
34	Tisbamba (sanitary reserve)	0 2 13	63	Ela	0 0 34
35	Tank bund (bund reservation)	3 1 2	64	Ihala Mugappalliyewekanda (tank bund) abandoned	1 0 0
37	Footpath	0 0 11	65	Heen-ela	0 0 14
38	Wan-ela	0 1 6	66	Mugappalliyemukalana, Kiriwelheena	293 1 11
39	Weeragahamukalana and Moramukalana	28 1 37	67	Footpath	0 0 26
40	Footpath	0 0 8	68	Thriwanagalahena	209 3 2
41	Path	0 0 5	69	Heenne-ela	0 1 1
42	Minipitiya (cemetery)	0 2 0			1,459 3 2

and bounded as follows : on the north by the village limits of Katupota and Karadikkulama ; on the east by the village limits of Karadikkulama, Manakulama, Nochchikulama, Kidapolagama, and Periyimiyankulama ; on the south by the village limits of Getalagama and Ihagalakulama ; on the west by the village limits of Wellaragama and Katupota.

NOTE.—The following lots lying within the above-mentioned boundaries are excluded from this order, and their aggregate acreage of 67 acres 1 rood and 26 perches is not included in the acreage of 1,459 acres 3 roods and 2 perches given above :—

Block survey preliminary plan 782.

Lot.	Name of Land.	Extent, A. R. P.	Lot.	Name of Land.	Extent, A. R. P.
A 6	Puranawela	6 1 33	A 31	Meegahahena	2 0 14
A 7	Kanata	0 0 15	A 32	Kumbukgahahena	3 2 16
A 12	Accarawela, T. Ps. 318, 234, 323, 321, 328, 385, &c.	37 0 14	A 33	Dambagahakele	1 3 0
A 21	Gangoda	0 2 21	A 36	Tank bund (road reservation)	0 0 15
A 22	Helambagahawatta, T. P. 303, 076	1 0 18	19	Gangoda	1 2 4
A 29	Welpalahahena	1 1 39	25	Nugagahahena	0 2 7
A 30	Puranawela	10 3 30			67 1 26

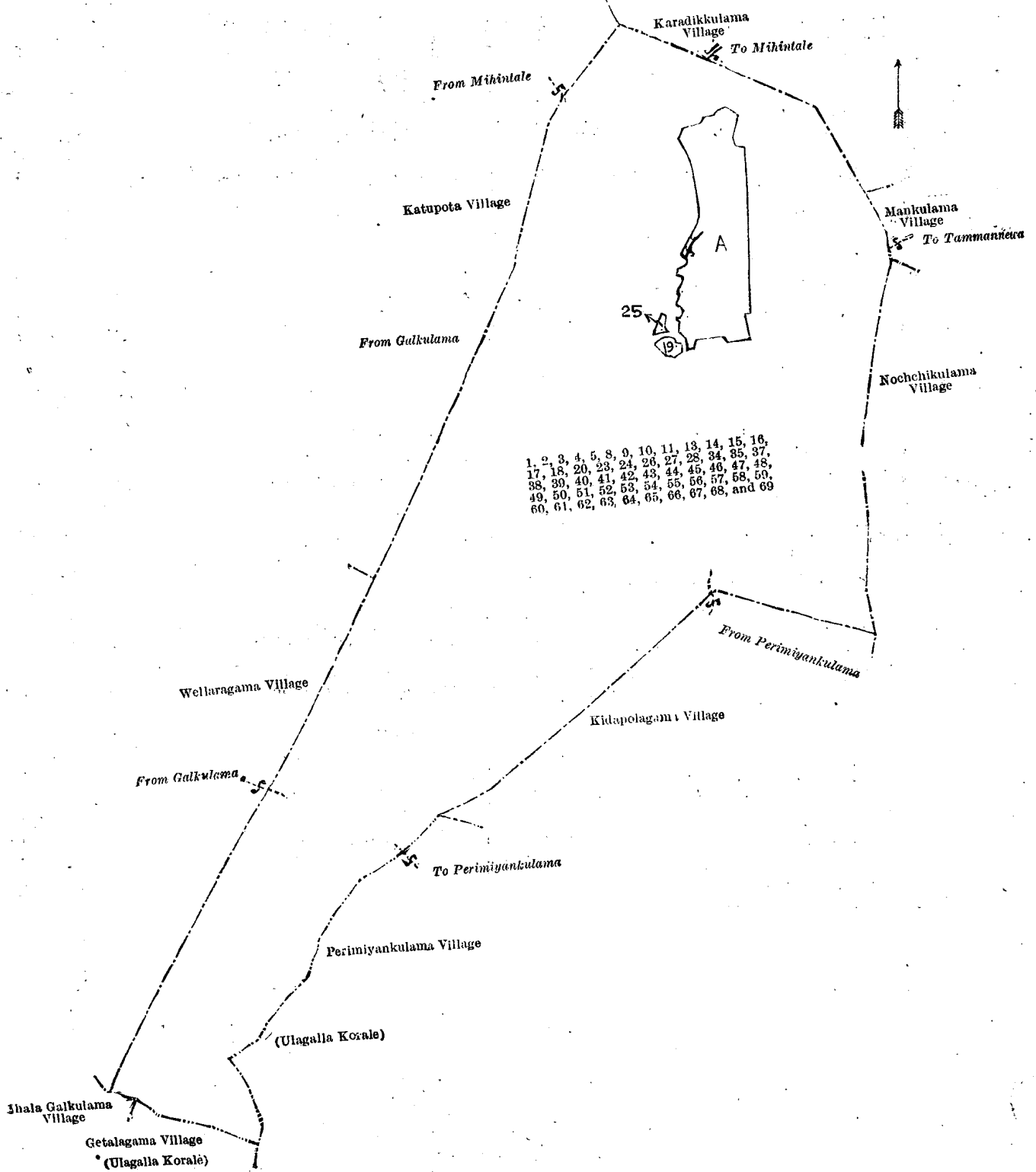
[For Diagram see page 1198.]

Ratnapura S. O. No. 478.

Order under Section 2 of "The Waste Lands Ordinances of 1897, 1899, 1900, and 1903," declaring Lands to be Crown Property.

In the matter of the lands commonly called or known as Kanadalamukalana (reservation for road and stream), minor road, &c., situate in the village of Amuwala, in the Palle pattu of the Nawadun korale of the Ratnapura District, in the Province of Sabaragamuwa, and of "The Waste Lands Ordinances of 1897, 1899, 1900, and 1903."

THE notice required by section 1 of "The Waste Lands Ordinances of 1897, 1899, 1900, and 1903," having been duly published in manner prescribed by that section in respect of the above-named lands (*vide* Notice No. 6,648), and no claim having been made to the said lands or to any interest therein within the period of three months from the date specified in the said notice, I, Mungo Tennent Archibald, Special Officer appointed under section 28 of the said Ordinances, under and by virtue of the powers vested in me in that behalf by section 2 of the said Ordinances, do hereby, on this 21st day of May, 1920, order and declare that the said lands as more fully described herein below, situate in the village of Amuwala, in the Palle pattu of the Nawadun korale of the Ratnapura District, in the Province of Sabaragamuwa, and shown as lots 4A, 4B, 4C, 4D, and 4E in block survey preliminary plan 81, and in the annexed diagram, and containing in extent 26 acres 1 rood and 22 perches, are the property of the Crown.



Surveyor-General's Office,
Colombo, January 9, 1920.

Scale of 32 Chains to an Inch.

H. P. HARRISON,
for Surveyor-General.

June 4, 1920.

H. C. TOLLER,
Special Officer.

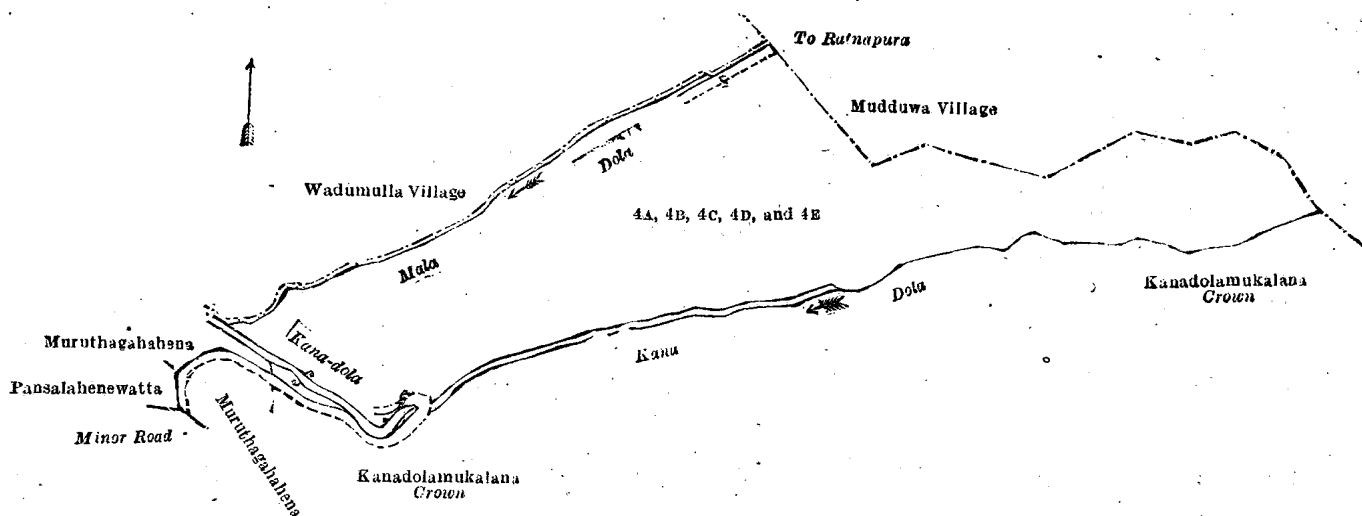
Description of the Lands referred to.

The following lots situated in the village of Amuwala, in the Palle pattu of the Nawadun korale of the Ratnapura District, in the Province of Sabaragamuwa, as described in the annexed diagram:—

Block survey preliminary plan 81.

Lot.	Name of Land.	Extent, A. R. P.	Lot.	Name of Land.	Extent, A. R. P.
4A ..	Kanadolamukalana (reservation for road and stream) ..	2 2 22	4D ..	Kanadolamukalana (reservation for road and stream)	0 0 7
4B ..	Minor road ..	1 1 0	4E ..	Do. (do) ..	0 0 13
4C ..	Kanadolamukalana ..	22 1 20			
					26 1 22

and bounded as follows: on the north by Mala-dola (the village limit of Wadumulla), the village limit of Mudduwa; on the east by the village limit of Mudduwa; on the south by Kanadolamukalana to be declared the property of the Crown under the Waste Lands Ordinances, Kana dola; Kanadolamukalana, to be declared the property of the Crown under the Waste Lands Ordinances, Muruthagahahena (private); on the west by minor road, Pansalahenewatta (private), Muruthagahahena (private), Mala dola (the village limit of Wadumulla).



Surveyor-General's Office,
Colombo, April 23, 1920.

Scale of 8 Chains to an Inch.

F. J. SALMON,
for Acting Surveyor-General.

May 21, 1920.

M. T. ARCHIBALD,
Special Officer.

Kegalla S. O. No. 302.

**Order under Section 2 of "The Waste Lands Ordinances of 1897, 1899, 1900, and 1903,"
declaring Lands to be Crown Property.**

In the matter of the lands commonly called or known as Beddawala estate (railway reserve), Nagahamula-ela (stream) (half the stream), &c., situate in the village of Wattagama, in the Galboda pattu of the Galboda korale of the Kegalla District, in the Province of Sabaragamuwa, and of "The Waste Lands Ordinances of 1897, 1899, 1900, and 1903."

THE notice required by section 1 of "The Waste Lands Ordinances of 1897, 1899, 1900, and 1903," having been duly published in manner prescribed by that section in respect of the above-named lands (*vide* Notice No. 7,489), and no claim having been made to the said lands or to any interest therein within the period of three months from the date specified in the said notice, I, Frederick Lewis, Special Officer appointed under section 28 of the said Ordinances, under and by virtue of the powers vested in me in that behalf by section 2 of the said Ordinances, do hereby on this 29th day of May, 1920, order and declare that the said lands, as more fully described herein below, situate in the village of Wattagama, in the Galboda pattu of the Galboda korale of the Kegalla District, in the Province of Sabaragamuwa, and shown as lots 8, 51, 51A, 51D, 51E, 52, 52B, 52C, and 9 in block survey preliminary plan 170 and in the annexed diagrams, and containing in extent 6 acres 3 roods and 29 perches, are the property of the Crown.

Description of the Lands referred to.

The following lots situated in the village of Wattagama, in the Galboda pattu of the Galboda korale of the Kegalla District, in the Province of Sabaragamuwa, as described in the annexed diagram:—

I.—Block survey preliminary plan 170.

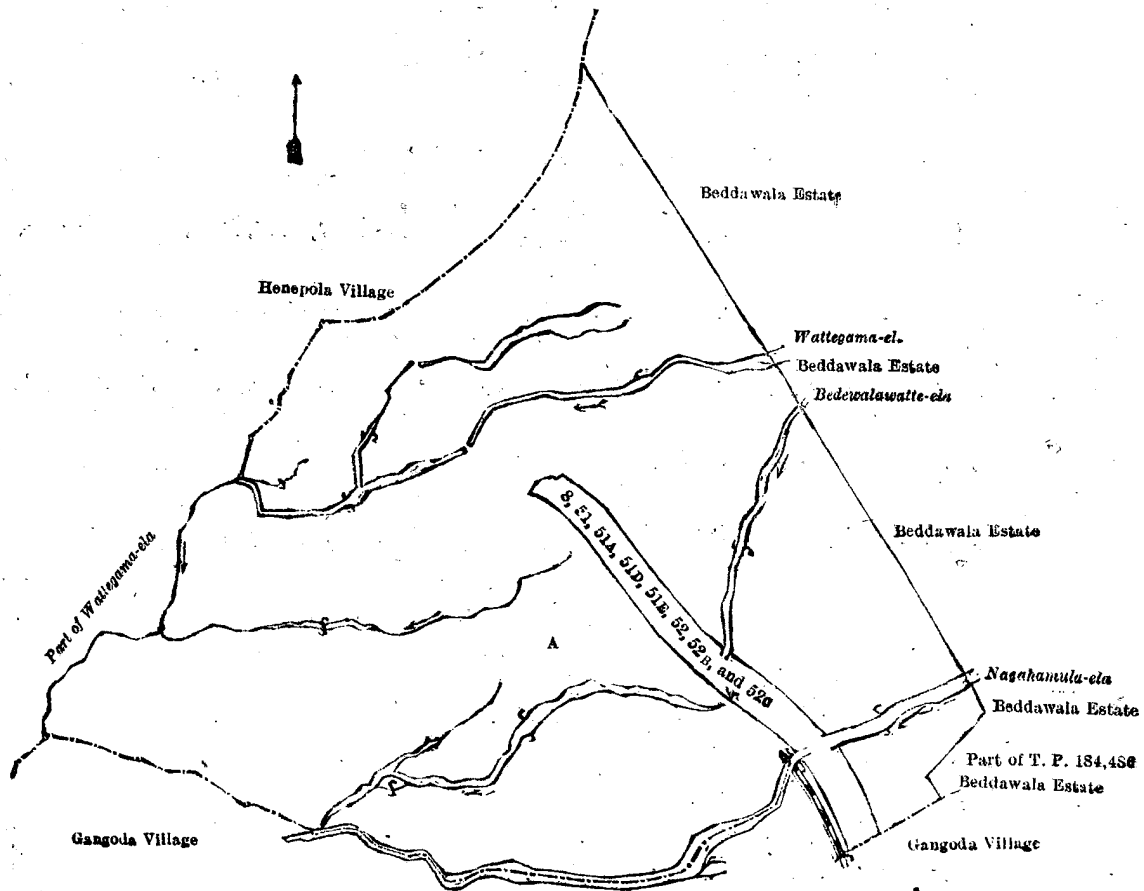
Lot.	Name of Land.	Extent, A. R. P.
8 ..	Beddawala estate (railway reserve) ..	2 3 33
51 ..	Nagahamula-ela (stream) (half the stream) ..	0 3 17
51A ..	Do. (do.) ..	0 1 13
51D ..	Beddewalawatte-ela (stream) ..	0 1 12
51E ..	Do. (do.) ..	0 2 9
52 ..	Wattagama-ela (stream) (half the area) ..	0 2 31
52B ..	Do. (do.) ..	0 1 20
52C ..	Do. (do.) ..	0 0 20
		6 0 35

and bounded as follows: on the north by the village limit of Henepola; on the east by Beddawala estate claimed by Keppitigala Estate Company, the Wattegama-ela, Beddawala estate claimed by Keppitigala Estate Company, the Beddewalawatte-ela, Beddawala estate claimed by Keppitigala Estate Company, the Nagahamula-ela, Beddawala estate claimed by Keppitigala Estate Company, part of T. P. 184,486, Beddawala estate claimed by Keppitigala Estate Company, the village limit of Gangoda; on the south by the village limit of Gangoda (part of Nagahamula-ela), the village limit of Gangoda; on the west by part of Wattegama-ela, the village limit of Henepola.

NOTE.—The following lots lying within the above-mentioned boundaries are excluded from this part of the order, and no part of their aggregate acreage of 69 acres 1 rood and 14 perches is included in the acreage of 6 acres and 35 perches given above:—

Block survey preliminary plan 170.

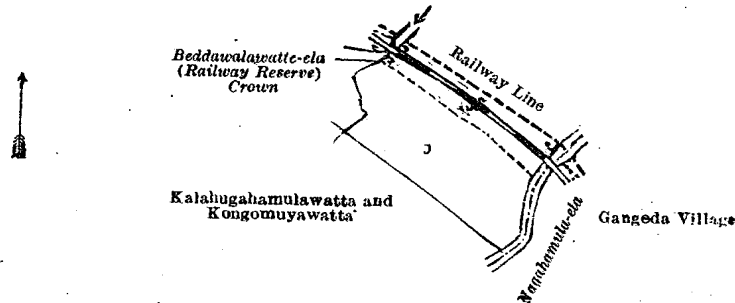
Lot.	Name of Land.	Extent, A. R. P.	Lot.	Name of Land.	Extent, A. R. P.
A 2B	Beddawala estate	21 1 10	A 29	Gederahena	0 2 7
A 3	Kandedeniyehena	2 0 14	A 30	Kammalawattehena	1 0 16
A 4	Do. (railway reserve)	0 3 38	A 31	Uguressegahamulahena	1 1 5
A 5	Meeyanakolamadehena	1 2 2	A 32	Booellehena	0 1 27
A 6	Bogahamulahena	1 3 25	A 33	Dehigahamulahena	0 2 22
A 7	Do. (railway reserve)	0 2 6	A 34	Ihalakotuwehena	0 0 36
A 9	Kalahugahamulawatta (do.)	0 2 34	A 35	Ihalakotuwekumbura	0 2 30
A 10	Do. (do.)	0 1 18	A 36	Kongahamulahena	0 1 28
A 11	Dalukgahamulahena (do.)	0 2 23	A 37	Meegahamulahena	0 3 24
A 12	Booellehena (do.)	0 1 21	A 38	Kapukotuwehena	0 2 3
A 13	Railway line	1 3 15	A 39	Kalahugahamulawatta	0 3 4
A 14	Medirikotuwehena (railway reserve)	0 1 30	A 40	Do.	0 2 12
A 15	Booellehena (do.)	0 1 31	A 41	Do.	0 2 13
A 16	Do. (do.)	0 0 28	A 42	Galkotuwehena	0 3 14
A 17	Kandedeniyehena (do.)	0 2 15	A 43	Kapukotuwehena	0 1 18
A 18	Kandedeniyapallehahena (do.)	0 2 2	A 44	Elagawawatta	0 3 14
A 19	Do.	0 2 25	A 45	Gonkarayahena	0 0 27
A 20	Kandedeniyehena	0 0 39	A 46	Gonkarayawatta	0 2 35
A 21	Palliporuwahena	0 0 38	A 47	Polkoladeniya, Kurahankotuwa	1 1 38
A 22	Do.	1 1 13	A 48	Heratgewatta, Polkotuwawatta, Udawatta, Pallehewatta, Udahabadalgewatta, Gampolayahena	9 1 0
A 23	Kotiyapolayawattehena	0 2 10	A 49	Bokkawelakumbura, Udakumbura	5 3 13
A 24	Diganehena	0 1 34	A 50	Udakumburepillewa	0 1 22
A 25	Do.	1 0 8			
A 26	Booellehena	0 0 38			
A 27	Medirikotuwehena	0 1 3			
A 28	Gederahena	1 1 6			
					69 1 14



II.—Block survey preliminary plan 170.

Lot.	Name of Land.	Extent, A. R. P.
9	Railway reserve..	0 2 34

and bounded as follows: on the north by Beddewalawatte-ela (railway reserve) declared to be the property of the Crown under the Waste Lands Ordinances, railway line; on the east by a railway line, the village boundary of Gangoda (Nagahamula-ela); on the south by the village boundary of Gangoda (Nagahamula-ela), Kalahugahamulawatta and Kongomuyawatta claimed by Ponnampalam Nayagar Sangly; on the west by Kalahugahamulawatta and Kongomuyawatta claimed by Ponnampalam Nayagar Sangly, Beddewalawatte-ela (railway reserve) declared to be the property of the Crown under the Waste Lands Ordinances.



Surveyor-General's Office,
Colombo, January 24, 1920.

Scale of 4 Chains to an Inch.

H. P. HARRISON,
for Acting Surveyor-General.

FREDERICK LEWIS,
Special Officer.

May 29, 1920.

Kegalla S. O. No. 303.

Order under Section 2 of "The Waste Lands Ordinances of 1897, 1899, 1900, and 1903,"
declaring Lands to be Crown Property.

In the matter of the lands commonly called or known as Ela (stream), and part of Rambukkan-oya (stream), situate in the village of Kahambiliyagoda, in the Walgam pattu of the Kinigoda korale of the Kegalla District, in the Province of Sabaragamuwa, and of "The Waste Lands Ordinances of 1897, 1899, 1900, and 1903."

The notice required by section 1 of "The Waste Lands Ordinances of 1897, 1899, 1900, and 1903," having been duly published in manner prescribed by that section in respect of the above-named lands (*vide* Notice No. 7,499), and no claim having been made to the said lands or to any interest therein within the period of three months from the date specified in the said notice, I, Frederick Lewis, Special Officer appointed under section 28 of the said Ordinances, under and by virtue of the powers vested in me in that behalf by section 2 of the said Ordinances, do hereby on this 8th day of June, 1920, order and declare that the said lands; as more fully described herein below, situate in the village of Kahambiliyagoda, in the Walgam pattu of the Kinigoda korale of the Kegalla District, in the Province of Sabaragamuwa, and shown as lots 60 and 61 in block survey preliminary plan 126, and in the annexed diagrams, and containing in extent 2 acres 3 roods and 10 perches, are the property of the Crown.

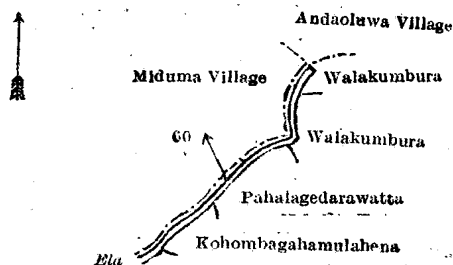
Description of the Lands referred to.

The following lots situated in the village of Kahambiliyagoda, in the Walgam pattu of the Kinigoda korale of the Kegalla District, in the Province of Sabaragamuwa, as described in the annexed diagrams:—

I.—Block survey preliminary plan 126.

Lot.	Name of Land.	Extent, A. R. P.
60	Ela (stream)	0 0 28

and bounded as follows: on the north by the village limit of Andoluwa; on the east by Walakumbura claimed by Basnayakagedera Ranhamy, Gan-Arachchi, Walakumbura claimed by Medagedera Kiri Appu Naide, Pahalagederawatta claimed by Medagedera Kiri Appu Naide, Kohombagahamulahena claimed by Walakumburagedera Punchihamy Nachchire and another; on the south by the ela; on the west by the village limit of Miduma.



Surveyor-General's Office,
Colombo, January 24, 1920.

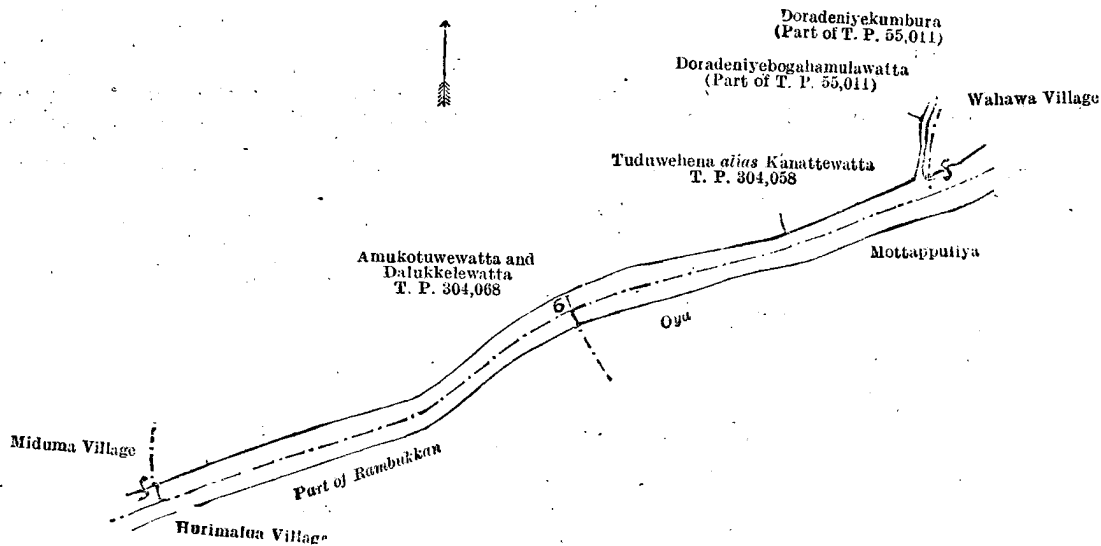
Scale of 8 Chains to an Inch.

H. P. HARRISON,
for Acting Surveyor-General.

II.—Block survey preliminary plan 126.

Lot.	Name of Land.	Extent, A. R. P.
61	Part of Rambukkan-oya (stream)	2 2 22

and bounded as follows: on the north by Amukotuwewatta and Dalukkelewatta granted at half-improved value (T. P. 304,068), Tuduwehena *alias* Kanattewatta granted at half-improved value (T. P. 304,053), Doradeniyabogahamulawatta claimed by V. Kiri Naide (part of T. P. 55,011), Doradeniyakumbura claimed by Walakumburegedera Mal Nachchire (part of T. P. 55,011); on the east by the village limit of Wahawa, the village limit of Mottapuliya (Rambukkan-oya); on the south by the village limit of Hurimaluwa (Rambukkan-oya); on the west by the village limit of Miduma, Amukotuwewatta and Dalukkelewatta granted at half-improved value (T. P. 304,068).



Surveyor-General's Office,
Colombo, January 24, 1920.

Scale of 8 Chains to an Inch.

H. P. HARRISON,
for Acting Surveyor-General.

June 8, 1920.

FREDERICK LEWIS,
Special Officer.

Order under Sections 2 and 4, Sub-section (1), of "The Waste Lands Ordinances of 1897, 1899, 1900, and 1903," declaring Lands to be Crown Property.

In the matter of the lands commonly called or known as Tiruwanakele, situate in the village of Botale, in Udugaha pattuwa of Hapitigam korale, in the Negombo District of the Western Province, and of "The Waste Lands Ordinances of 1897, 1899, 1900, and 1903."

WHEREAS in pursuance of section 1 of the said Ordinances it was duly notified on the 21st day of November, 1919, that if no claim to the lands commonly called or known as Tiruwanakele, situate in the village of Botale, in Udugaha pattuwa of Hapitigam korale, in the Negombo District of the Western Province, containing in extent 3 acres 1 rood and 32 perches, and shown as lots 1, 2, and 3 in preliminary plan 16,176, as described in the annexed diagrams, was made to the Assistant Government Agent, Colombo and Negombo Districts, within the period of three months from the date specified in such notice, such lands would be declared the property of the Crown, and dealt with on account of the Crown (*vide* Notice No. 7,411):

And whereas Tambadiyahakuruge Buiya and Wahunpuradeyage Kristina made claim to lots 2 and 3, and lot 1 is unclaimed, and whereas the said claimants have withdrawn their claims to lots 2 and 3 in preliminary plan 16,176; I, Arthur Pearson Boone, Assistant Government Agent, Colombo and Negombo Districts, under and by virtue of the powers vested in me in that behalf by sections 2 and 4 of the said Ordinances, do hereby on this 26th day of May, 1920, order and declare, under section 4, sub-section (1), of the said Ordinances, that lots 2 and 3 in preliminary plan 16,176, and under section 2 of the said Ordinances, that lot 1 in preliminary plan 16,176, as more fully described herein below, are the property of the Crown.

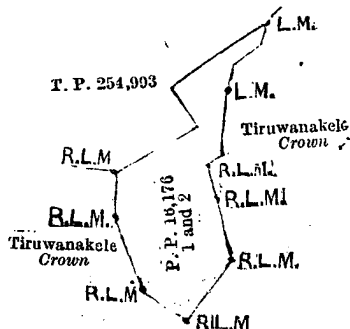
Description of the Lands referred to.

The following lots situated in the village of Botale, in Udugaha pattuwa of Hapitigam korale, in the Negombo District of the Western Province, as described in the annexed diagrams:—

I.—Preliminary plan 16,176.

Lot.	Name of Land.	Extent, A. R. P.
1	Tiruwanakele	0 2 14
2	Do.	0 1 0
		<hr/> 0 3 14

and bounded as follows: on the east, south, and west by Tiruwanakele claimed by the Crown; and on the north-west by land depicted in title plan 254,993.



Surveyor-General's Office,
Colombo, March 25, 1919.

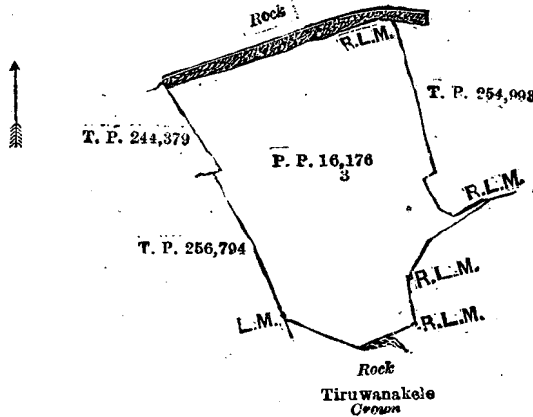
Scale of 4 Chains to an Inch.

C. H. VINCE,
for Surveyor-General.

II.—Preliminary plan 16,176.

Lot.	Name of Land.	Extent, A. R. P.
3	Tiruwanakele	2 2 18

and bounded as follows: on the north by rock; on the east by land depicted in title plan 254,993 and Tiruwanakele claimed by the Crown; on the south by Tiruwanakele claimed by the Crown; and on the west by lands depicted in title plans 244,379 and 256,794.



Surveyor-General's Office,
Colombo, May 16, 1919.

Scale of 4 Chains to an Inch.

C. H. VINGE,
for Surveyor-General.

May 26, 1920.

A. P. BOONE,
Assistant Government Agent.

Order under Section 4, Sub-section (1), of "The Waste Lands Ordinances of 1897, 1899, 1900, and 1903."

In the matter of the land commonly called or known as Wekadatennehena, situate in the village of Lunugala, in the Bogoda korale of the Yatikinda division, in the Badulla District, Province of Uva, and of "The Waste Lands Ordinances of 1897, 1899, 1900, and 1903."

WHEREAS in pursuance of section 1 of the said Ordinances it was duly notified on the 19th day of May, 1916, that if no claim to the land commonly called or known as Wekadatennehena, situate in the village of Lunugala, in the Bogoda korale of the Yatikinda division, Badulla District, in the Province of Uva, containing in extent 2 roods and 36 perches, and shown as lot 1232 in preliminary plan 1,810 and in the annexed diagram, was made to the Government Agent of the Province of Uva, within the period of three months from the date specified in such notice, such land would be declared the property of Crown, and dealt with on account of the Crown (*vide* Notice No. 5,862):

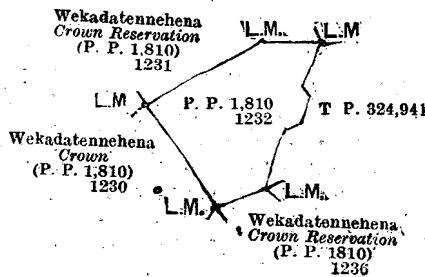
And whereas Pitche Kutti made claim thereto, and Frank Bartlett, Government Agent of the Province of Uva, made due inquiry into such claim, and whereas the said claimant and the aforesaid Frank Bartlett came to an agreement in writing dated the 14th day of October, 1916, concerning the said land, under section 4, sub-section (1), of the said Ordinances, whereby it was agreed that the said claimant should be declared the purchaser of the said land upon payment to the Government Agent, Province of Uva, at the Badulla Kachcheri, of a sum of Rupees Thirty-three only (Rs. 33), in three monthly instalments, as the purchase amount of the said land, and whereas the said amount has been duly paid by the said claimant, he is hereby, in pursuance of the agreement aforementioned, declared to be the purchaser of the said land, as more fully described herein below.

Description of the Land referred to.

The following lot situated in the village of Lunugala, in the Bogoda korale of the Yatikinda division, in the Province of Uva, as described in the annexed diagram:—

Lot.	Name of Land.	Extent, A. R. P.
1232	Wekadatennehena	0 2 36

and bounded as follows: on the north by Wekadatennehena, Crown reservation (lot 1231 in preliminary plan 1,810); on the east by T. P. 324,941; on the south by Wekadatennehena, Crown reservation (lot 1236 in preliminary plan 1810); and on the west by Wekadatennehea (lot 1230 in preliminary plan 1,810) claimed by the Crown.



Surveyor-General's Office,
Colombo, December 5, 1919.

Scale of 4 Chains to an Inch.

G. K. THORNHILL,
for Surveyor-General.

Badulla Kachcheri,
August 22, 1919.

L. W. C. SCHRADER,
Government Agent.

Order under Section 4, Sub-section (1), of "The Waste Lands Ordinances of 1897, 1899, 1900, and 1903."

In the matter of the land commonly called or known as Alietamadepatana, situate in the village of Lunugala, in the Bogoda korale of the Yatikinda division, in the Badulla District, Province of Uva, and of "The Waste Lands Ordinances of 1897, 1899, 1900, and 1903."

WHEREAS in pursuance of section 1 of the said Ordinances it was duly notified on the 19th day of May, 1916, that if no claim to the land commonly called or known as Alietamadepatana, situate in the village of Lunugala, in the Bogoda korale of the Yatikinda division, Badulla District, in the Province of Uva, containing in extent 2 acres 2 roods and 22 perches, and shown as lot 1219 in preliminary plan 1,810, and in the annexed diagram, was made to the Government Agent of the Province of Uva, within the period of three months from the date specified in such notice, such land would be declared the property of Crown, and dealt with on account of the Crown (*vide* Notice No. 5,862):

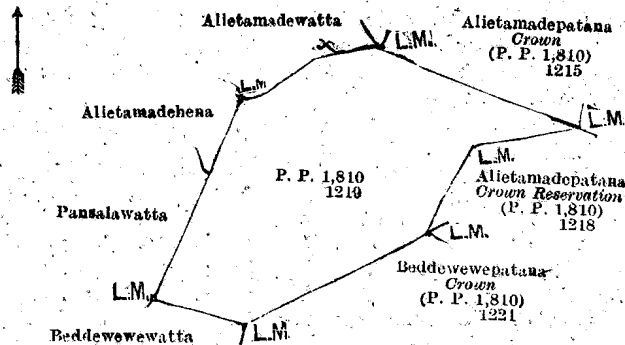
And whereas Murugan made claim thereto, and Frank Bartlett, Government Agent of the Province of Uva, made due inquiry into such claim, and whereas the said claimant and the aforesaid Frank Bartlett, came to an agreement in writing dated the 13th day of October, 1916, concerning the said land, under section 4, sub-section (1), of the said Ordinances, whereby it was agreed that the said claimant should be declared the purchaser of the said land, upon payment to the Government Agent, Province of Uva, at the Badulla Kachcheri of a sum of Rupees One hundred and Eleven and Cents Ten only (Rs. 111.10), in three monthly instalments as the purchase amount of the said land, and whereas the said amount has been duly paid by the said claimant, he is hereby, in pursuance of the agreement afore-mentioned, declared to be the purchaser of the said land, as more fully described herein below.

Description of the Land referred to.

The following lot situated in the village of Lunugala, in the Bogoda korale of the Yatikinda division, in the Province of Uva, as described in the annexed diagram:—

Lot.	Name of Land.	Extent, A. R. P.
1219	Alietamadepatana	2 2 22

and bounded as follows: on the north by Alietamadewatta claimed by S. Murugan Kangany, and Alietamadepatana (lot 1215 in preliminary plan 1,810) claimed by the Crown; on the east by Alietamadepatana Crown reservation (lot 1218 in preliminary plan 1,810); on the south by Beddewewepatana (lot 1221 in preliminary plan 1,810) claimed by the Crown, and Beddewewewatta claimed by Thannasy Kangany; and on the west by Pansalawatta claimed by Dingiri and Alietamadehena claimed by Dantuwa.



Surveyor-General's Office,
Colombo, December 5, 1919.

Scale of 4 Chains to an Inch.

Badulla Kachcheri,
August 22, 1919.

L. W. C. SCHRADER,
Government Agent.

G. K. THORNHILL,
for Surveyor-General.

Order under Section 4, Sub-section (1), of "The Waste Lands Ordinances of 1897, 1899, 1900, and 1903."

In the matter of the land commonly called or known as Ambalamagawahena, situate in the village of Lunugala, in the Bogoda korale of the Yatikinda division, in the Badulla District, Province of Uva, and of "The Waste Lands Ordinances of 1897, 1899, 1900, and 1903."

WHEREAS in pursuance of section 1 of the said Ordinances it was duly notified on the 19th day of May, 1916, that if no claim to the land commonly called or known as Ambalamagawahena, situate in the village of Lunugala, in the Bogoda korale of the Yatikinda division, Badulla District, in the Province of Uva, containing in extent 2 roods and 34 perches, and shown as lot 1200 in preliminary plan 1,810 and in the annexed diagram, was made to the Government Agent of the Province of Uva within the period of three months from the date specified in such notice, such land would be declared the property of Crown, and dealt with on account of the Crown (*vide* Notice No. 5,862):

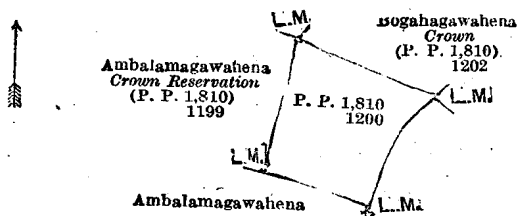
And whereas Haduwekumburegedera Aruma made claim thereto, and Frank Bartlett, Government Agent of the Province of Uva made due inquiry into such claim, and whereas the said claimant and the aforesaid Frank Bartlett came to an agreement in writing dated the 13th day of October, 1916, concerning the said land, under section 4, sub-section (1), of the said Ordinances, whereby it was agreed that the said claimant should be declared the purchaser of the said land upon payment to the Government Agent, Province of Uva, at the Badulla Kachcheri, of a sum of Rupees Thirty-one and Cents Seventy only (Rs. 31.70), in three monthly instalments, as the purchase amount of the said land, and whereas the said amount has been duly paid by the said claimant, he is hereby, in pursuance of the agreement aforementioned, declared to be the purchaser of the said land, as more fully described herein below.

Description of the Land referred to.

The following lot situated in the village of Lunugala, in the Bogoda korale of the Yatikinda division, in the Province of Uva, as described in the annexed diagram :—

Lot.	Name of Land.	Preliminary plan 1,810.	Extent, A. R. P.
1200	Ambalamagawahena		0 2 34

and bounded as follows : on the north by Bogahagawahena (lot 1202 in preliminary plan 1,810) claimed by the Crown ; on the east and south by Ambalamagawahena claimed by Arumā ; and on the west by Ambalamagawahena, Crown reservation (lot 1199 in preliminary plan 1,810).



Surveyor-General's Office,
Colombo, December 5, 1919.

Scale of 4 Chains to an Inch.

G. K. THORNHILL,
for Surveyor-General.

Badulla Kachcheri,
August, 22, 1919.

L. W. C. SCHRADER,
Government Agent.

Order under Section 4, Sub-section (1), of "The Waste Lands Ordinances of 1897, 1899, 1900, and 1903."

In the matter of the land commonly called or known as Beddewewepatana, situate in the village of Lunugala, in the Bogoda korale of the Yatikinda division, in the Badulla District, Province of Uva, and of "The Waste Lands Ordinances of 1897, 1899, 1900, and 1903."

WHEREAS in pursuance of section 1 of the said Ordinances it was duly notified on the 19th day of May, 1916, that if no claim to the land commonly called or known as Beddewewepatana, situate in the village of Lunugala, in the Bogoda korale of the Yatikinda division, Badulla District, in the Province of Uva, containing in extent 1 acre 2 roods and 39 perches, and shown as lot 1228 in preliminary plan 1,810 and in the annexed diagram, was made to the Government Agent of the Province of Uva, within the period of three months from the date specified in such notice, such land would be declared the property of Crown, and dealt with on account of the Crown (*vide* Notice No. 5,862) :

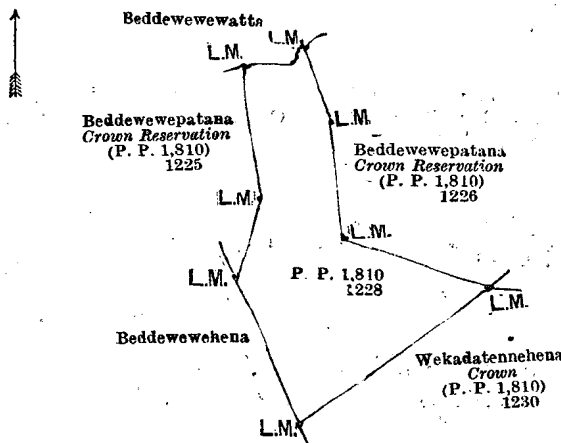
And whereas Pitche Kutti of Lunugala made claim thereto, and Frank Bartlett, Government Agent of the Province of Uva, made due inquiry into such claim, and whereas the said claimant and the aforesaid Frank Bartlett came to an agreement in writing dated the 14th day of October, 1916, concerning the said land, under section 4, sub-section (1), of the said Ordinances, whereby it was agreed that the said claimant should be declared the purchaser of the said land upon payment to the Government Agent, Province of Uva, at the Badulla Kachcheri, of a sum of Rupees Seventy-six and Cents Twelve only (Rs. 76.12), in three monthly instalments, as the purchase amount of the said land, and whereas the said amount has been duly paid by the said claimant, he is hereby, in pursuance of the agreement afore-mentioned, declared to be the purchaser of the said land, as more fully described herein below.

Description of the Land referred to.

The following lot situated in the village of Lunugala, in the Bogoda korale of the Yatikinda division, in the Province of Uva, as described in the annexed diagram :—

Lot.	Name of Land.	Preliminary plan 1,810.	Extent, A. R. P.
1228	Beddewewepatana		1 2 39

and bounded as follows : on the north by Beddewewewatta claimed by Thannasy Kangany ; on the east by Beddewewepatana, Crown reservation (lot 1226 in preliminary plan 1,810) ; on the south by Wekadatennehena (lot 1230 in preliminary plan 1,810) claimed by the Crown ; and on the west by Beddewewehena claimed by Thannasy Kangany and Beddewewepatana, Crown reservation (lot 1225 in preliminary plan 1,810).



Surveyor-General's Office,
Colombo, December 5, 1919.

Scale of 4 Chains to an Inch.

G. K. THORNHILL,
for Surveyor-General.

Badulla Kachcheri,
August 22, 1919.

L. W. C. SCHRADER,
Government Agent.

Order under Section 4, Sub-section (1), of "The Waste Lands Ordinances of 1897, 1899, 1900, and 1903."

In the matter of the land commonly called or known as Alietamadepatana and Alietamadepatana (reservation for Alietamade paddy field), situate in the village of Lunugala, in the Bogoda korale of the Yatikinda division, in the Badulla District, Province of Uva, and of "The Waste Lands Ordinances of 1897, 1899, 1900, and 1903."

WHEREAS in pursuance of section 1 of the said Ordinances it was duly notified on the 19th day of May, 1916, that if no claim to the lands commonly called or known as Alietamadepatana and Alietamadepatana (reservation for Alietamade paddy field), situate in the village of Lunugala, in the Bogoda korale of the Yatikinda division, Badulla District, in the Province of Uva, containing in extent 1 acre 2 roods and 38 perches, and shown as lots 1214 and 1215 in preliminary plan 1,810 and in the annexed diagram, was made to the Government Agent of the Province of Uva, within the period of three months from the date specified in such notice, such land would be declared the property of Crown, and dealt with on account of the Crown (*vide* Notice No. 5,862):

And whereas Haduwekumburegedera Dantuwa made claim thereto, and Frank Bartlett, Government Agent of the Province of Uva, made due inquiry into such claim, and whereas the said claimant and the aforesaid Frank Bartlett came to an agreement in writing dated the 13th day of October, 1916, concerning the said land, under section 4, sub-section (1), of the said Ordinances, whereby it was agreed that the said claimant should be declared the purchaser of the said land upon payment to the Government Agent, Province of Uva, at the Badulla Kacheheri, of a sum of Rupees Seventy-three and Cents Fifty only (Rs. 73.50) in three monthly instalments, as the purchase amount of the said land, and whereas the said amount has been duly paid by the said claimant, he is hereby, in pursuance of the agreement afore-mentioned, declared to be the purchaser of the said land, as more fully described herein below.

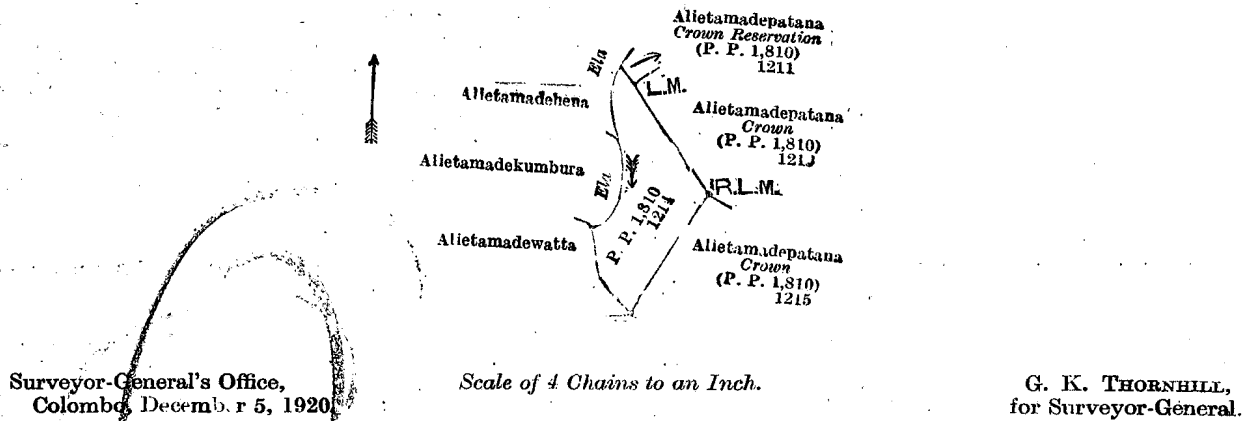
Description of the Lands referred to.

The following lots situated in the village of Lunugala, in the Bogoda korale of the Yatikinda division, in the Province of Uva, as described in the annexed diagrams:—

I.—Preliminary plan 1,810.

Lot.	Name of Land.	Extent, A. R. P.
1214	Alietamadepatana (reservation for Alietamade paddy field)	0 2 17

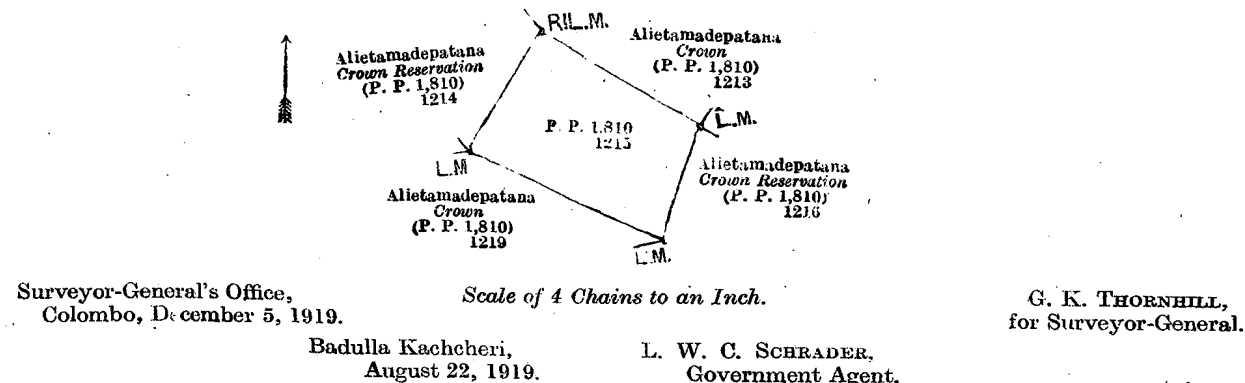
and bounded as follows: on the north by Alietamadepatana, Crown reservation (lot 1211 in preliminary plan 1,810), Alietamadepatana (lot 1213 in preliminary plan 1,810) claimed by the Crown, and Alietamadehena claimed by Dantuwa; on the east by Alietamadepatana (lot 1213 in preliminary plan 1,810) claimed by the Crown and Alietamadepatana (lot 1215 in preliminary plan 1,810) claimed by the Crown; on the south by Alietamadepatana (lot 1,215 in preliminary plan 1,810) claimed by the Crown and Alietamadewatta claimed by S. Murugan Kangany; and on the west by Alietamadekumbura claimed by Dantuwa and ela.



II.—Preliminary plan 1,810.

Lot.	Name of Land.	Extent, A. R. P.
1215	Alietamadepatana	1 0 21

and bounded as follows: on the north by Alietamadepatana (lot 1213 in preliminary plan 1,810) claimed by the Crown; on the east by Alietamadepatana, Crown reservation (lot 1216 in preliminary plan 1,810); on the south by Alietamadepatana (lot 1219 in preliminary plan 1,810) claimed by the Crown; and on the west by Alietamadepatana, Crown reservation (lot 1214 in preliminary plan 1,810).



Order under Section 4, Sub-section (1), of "The Waste Lands Ordinances of 1897, 1899, 1900, and 1903."

In the matter of the land commonly called or known as Beddewewepatana, situate in the village of Lunugala, in the Bogoda korale of the Yatikinda division, in the Badulla District, Province of Uva, and of "The Waste Lands Ordinances of 1897, 1899, 1900, and 1903."

WHEREAS in pursuance of section 1 of the said Ordinances it was duly notified on the 19th day of May, 1916, that if no claim to the land commonly called or known as Beddewewepatana, situate in the village of Lunugala, in the Bogoda korale of the Yatikinda division, Badulla District, in the Province of Uva, containing in extent 1 acre 1 rood and 1 perch, and shown as lot 1221 in preliminary plan 1,810, and in the annexed diagram, was made to the Government Agent of the Province of Uva, within the period of three months from the date specified in such notice, such land would be declared the property of Crown, and dealt with on account of the Crown (*vide* Notice No. 5,862):

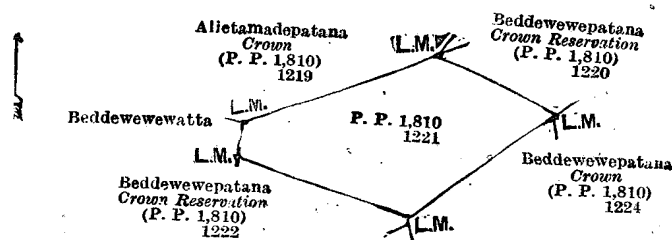
And whereas Dehigollegedera Dingiri made claim thereto, and Frank Bartlett, Government Agent of the Province of Uva, made due inquiry into such claim, and whereas the said claimant and the aforesaid Frank Bartlett, came to an agreement in writing dated the 13th day of October, 1916, concerning the said land, under section 4, sub-section (1), of the said Ordinances, whereby it was agreed that the said claimant should be declared the purchaser of the said land, upon payment to the Government Agent, Province of Uva, at the Badulla Kachcheri of a sum of Rupees Fifty-four and Cents Twenty-five only (Rs. 54.25), in three monthly instalments as the purchase amount of the said land, and whereas the said amount has been duly paid by the said claimant, he is hereby in pursuance of the agreement afore-mentioned, declared to be the purchaser of the said land, as more fully described herein below.

Description of the Land referred to.

The following lot situated in the village of Lunugala, in the Bogoda korale of the Yatikinda division, in the Province of Uva, as described in the annexed diagram:—

		Preliminary plan 1,810.		Extent, A. R. P.	
Lot.	Name of Land.				
1221	.. Beddewewepatana	1 1 1

and bounded as follows: on the north by Alietamadepatana (lot 1219 in preliminary plan 1,810) claimed by the Crown and Beddewewepatana Crown reservation (lot 1220 in preliminary plan 1,810) claimed by the Crown; on the east by Beddewewepatana (lot 1224 in preliminary plan 1,810) claimed by the Crown; on the south by Beddewewepatana (lot 1224 in preliminary plan 1,810) claimed by the Crown and Beddewewepatana Crown reservation (lot 1222 in preliminary plan 1,810); and on the west by Beddewewewatta claimed by Thannasy Kangany.



Surveyor-General's Office,
Colombo, December 5, 1919.

Scale of 4 Chains to an Inch.

Badulla Kachcheri,
August 22, 1919.

L. W. C. SCHRADER,
Government Agent.

G. K. THORNHILL,
for Surveyor-General.

Order under Section 4, Sub-section (1), of "The Waste Lands Ordinances of 1897, 1899, 1900, and 1903."

In the matter of the land commonly called or known as Wekadatennehena, situate in the village of Lunugala, in the Bogoda korale of the Yatikinda division, in the Badulla District, Province of Uva, and of "The Waste Lands Ordinances of 1897, 1899, 1900, and 1903."

WHEREAS in pursuance of section 1 of the said Ordinances it was duly notified on the 19th day of May, 1916, that if no claim to the land commonly called or known as Wekadatennehena, situate in the village of Lunugala, in the Bogoda korale of the Yatikinda division, Badulla District, in the Province of Uva, containing in extent 1 acre and 21 perches, and shown as lot 1242 in preliminary plan 1,810 and in the annexed diagram, was made to the Government Agent of the Province of Uva, within the period of three months from the date specified in such notice, such land would be declared the property of Crown, and dealt with on account of the Crown (*vide* Notice No. 5,862):

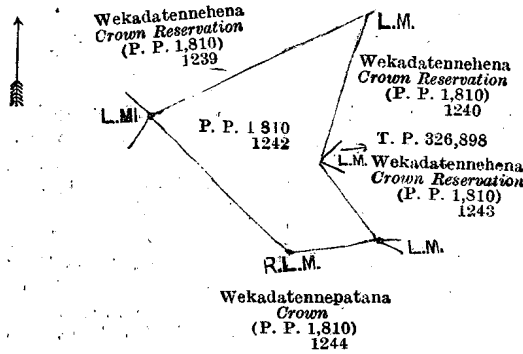
And whereas Nagamma, daughter of Kumarasami, made claim thereto, and Frank Bartlett, Government Agent of the Province of Uva, made due inquiry into such claim, and whereas the said claimant and the aforesaid Frank Bartlett came to an agreement in writing dated the 14th day of October, 1916, concerning the said land, under section 4, sub-section (1), of the said Ordinances, whereby it was agreed that the said claimant should be declared the purchaser of the said land upon payment to the Government Agent, Province of Uva, at the Badulla Kachcheri, of a sum of Rupees Forty-nine and Cents Twenty-five only (Rs. 49.25), in three monthly instalments, as the purchase amount of the said land, and whereas the said amount has been duly paid by the said claimant, he is hereby, in pursuance of the agreement afore-mentioned, declared to be the purchaser of the said land, as more fully described herein below.

Description of the Land referred to.

The following lot situated in the village of Lunugala, in the Bogoda korale of the Yatikinda division, in the Province of Uva, as described in the annexed diagram:—

		Preliminary plan 1,810.		Extent, A. R. P.	
Lot.	Name of Land.				
1242	.. Wekadatennehena	1 0 21

and bounded as follows: on the north by Wekadatennehena, Crown reservation (lot 1239 in preliminary plan 1,810); on the east by Wekadatennehena, Crown reservation (lot 1240 in preliminary plan 1,810), T. P. 326,898, and Wekadatennehena, Crown reservation (lot 1243 in preliminary plan 1,810), and on the south and west by Wekadatennehena (lot 1,244 in preliminary plan 1,810) claimed by the Crown.



Surveyor-General's Office,
Colombo, December 5, 1919.

Scale of 4 Chains to an Inch.

G. K. THORNHILL,
for Surveyor-General.

Badulla Kachcheri,
August 22, 1919.

L. W. C. SCHRADER,
Government Agent.

Order under Section 4, Sub-section (1), of "The Waste Lands Ordinances of 1897, 1899, 1900, and 1903."

In the matter of the lands commonly called or known as Hapugollehena and Hapugollehena (reservation for Hapugolle-arawa paddy field), situate in the village of Lunugala, in the Bogoda korale of the Yatikinda division, Badulla District, in the Province of Uva, and of "The Waste Lands Ordinances of 1897, 1899, 1900, and 1903."

WHEREAS in pursuance of section 1 of the said Ordinances it was duly notified on the 19th day of May, 1916, that if no claim to the lands commonly called or known as Hapugollehena and Hapugollehena (reservation for Hapugolle-arawa paddy field), situate in the village of Lunugala, in the Bogoda korale of the Yatikinda division, Badulla District, in the Province of Uva, containing in extent 1 acre 1 rood and 37 perches, and shown as lots 1250 and 1251 in preliminary plan 1,810 and in the annexed diagrams, was made to the Government Agent of the Province of Uva, within the period of three months from the date specified in such notice, such land would be declared the property of the Crown, and dealt with on account of the Crown (*vide* Notice No. 5,862):

And whereas Dambagahawattegedera Huduhamy made claim thereto, and Frank Bartlett, Government Agent of the Province of Uva, made due inquiry into such claim, and whereas the said claimant and the aforesaid Frank Bartlett came to an agreement in writing dated the 14th day of October, 1916, concerning the said land, under section 4, sub-section (1), of the said Ordinances, whereby it was agreed that the said claimant should be declared the purchaser of the said land upon payment to the Government Agent, Province of Uva, at the Badulla Kachcheri, of a sum of Rupees Sixty-two and Cents Forty-five only (Rs. 62.45), in three monthly instalments, as the purchase amount of the said land, and whereas the said amount has been duly paid by the said claimant, he is hereby, in pursuance of the agreement aforementioned, declared to be the purchaser of the said land, as more fully described herein below.

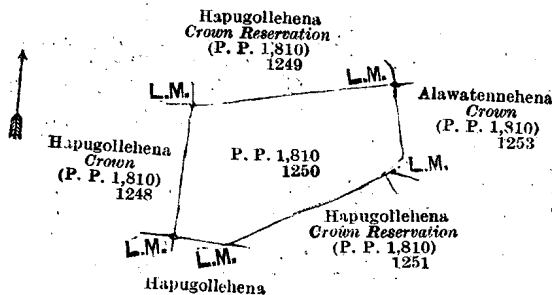
Description of the Lands referred to.

The following lots situated in the village Lunugala, in the Bogoda korale of the Yatikinda division, in the Province of Uva, as described in the annexed diagrams:—

I.—Preliminary plan 1,810.

Lot.	Name of Land.	Extent, A. R. P.
1250	Hapugollehena	1 0 22

and bounded as follows: on the north by Hapugollehena, Crown reservation (lot 1249 in preliminary plan 1,810); on the east by Alawatennehena (lot 1253 in preliminary plan 1,810) claimed by the Crown; on the south by Hapugollehena, Crown reservation (lot 1251 in preliminary plan 1,810), and Hapugollehena claimed by Huduhamy; and on the west by Hapugollehena (lot 1248 in preliminary plan 1,810) claimed by the Crown.



Surveyor-General's Office,
Colombo, December 5, 1919.

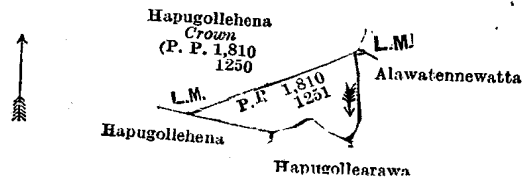
Scale of 4 Chains to an Inch.

G. K. THORNHILL,
for Surveyor-General.

II.—Preliminary plan 1,810.

Lot.	Name of Land.	Extent, A. R. P.
1251	Hapugollehena (reservation for Hapugolle-arawa paddy field)	0 1 15

and bounded as follows: on the north and west by Hapugollehena (lot 1250 in preliminary plan 1,810) claimed by the Crown; on the east by Alawatennewatta claimed by Kalingarauther; and on the south by Hapugolle-arawa claimed by Narangalakade Appuhamy and Hapugollehena claimed by Huduhamy.



Surveyor-General's Office,
Colombo, December 5, 1919.

Scale of 4 Chains to an Inch.

Badulla Kachcheri,
August 22, 1919.

L. W. C. SCHRADER,
Government Agent.

G. K. THORNHILL,
for Surveyor-General.

Order under Section 4, Sub-section (1), of "The Waste Lands Ordinances of 1897, 1899, 1900, and 1903."

In the matter of the land commonly called or known as Bogahagawahena, situate in the village of Lunugala, in the Bogoda korale of the Yatikinda division, in the Badulla District, Province of Uva, and of "The Waste Lands Ordinances of 1897, 1899, 1900, and 1903."

WHEREAS in pursuance of section 1 of the said Ordinances it was duly notified on the 19th day of May, 1916, that if no claim to the land commonly called or known as Bogahagawahena, situate in the village of Lunugala, in the Bogoda korale of the Yatikinda division, Badulla District, in the Province of Uva, containing in extent 2 acres 1 rood and 31 perches and shown as lot 1206 in preliminary plan 1,810 and in the annexed diagram, was made to the Government Agent of the Province of Uva, within the period of three months from the date specified in such notice, such land would be declared the property of Crown, and dealt with on account of the Crown (*vide* Notice No. 5,862):

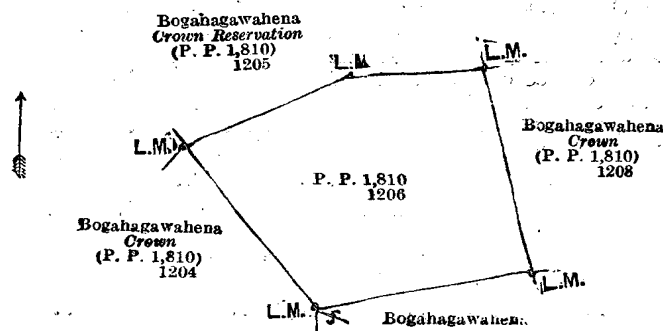
And whereas Hadiyekumburagedera Dantuwa made claim thereto, and Frank Bartlett, Government Agent of the Province of Uva, made due inquiry into such claim, and whereas the said claimant and the aforesaid Frank Bartlett came to an agreement in writing dated the 13th day of October, 1916, concerning the said land, under section 4, sub-section (1), of the said Ordinances, whereby it was agreed that the said claimant should be declared the purchaser of the said land upon payment to the Government Agent, Province of Uva, at the Badulla Kachcheri, of a sum of Rupees One hundred and One and Cents Seventy-three only (Rs. 101.73), in three monthly instalments, as the purchase amount of the said land, and whereas the said amount has been duly paid by the said claimant, he is hereby, in pursuance of the agreement aforementioned, declared to be the purchaser of the said land, as more fully described herein below.

Description of the Land referred to.

The following lot situated in the village of Lunugala, in the Bogoda korale of the Yatikinda division, in the Province of Uva, as described in the annexed diagram:—

Lot.	Name of Land.	Extent, A. R. P.
1206	Bogahagawahena	2 1 31

and bounded as follows: on the north by Bogahagawahena, Crown reservation (lot 1205 in preliminary plan 1,810); on the east by Bogahagawahena (lot 1208 in preliminary plan 1,810) claimed by the Crown; on the south by Bogahagawahena claimed by Dantuwa and Dingiya; and on the west by Bogahagawahena (lot 1204 in preliminary plan 1,810) claimed by the Crown.



Surveyor-General's Office,
Colombo, December 5, 1919.

Scale of 4 Chains to an Inch.

Badulla Kachcheri,
August 22, 1919.

L. W. C. SCHRADER,
Government Agent.

G. K. THORNHILL,
for Surveyor-General.

Order under Section 4, Sub-section (1), of "The Waste Lands Ordinances of 1897, 1899, 1900, and 1903."

In the matter of the land commonly called or known as Bogahagawahena, situate in the village of Lunugala, in the Bogoda korale of the Yatikinda division, in the Badulla District, Province of Uva, and of "The Waste Lands Ordinances of 1897, 1899, 1900, and 1903."

WHEREAS in pursuance of section 1 of the said Ordinances it was duly notified on the 19th day of May, 1916, that if no claim to the land commonly called or known as Bogahagawahena, situate in the village of Lunugala, in the Bogoda korale of the Yatikinda division, Badulla District, in the Province of Uva, containing in extent 1 acre 1 rood and 25 perches, and shown as lot 1202 in preliminary plan 1,810 and in the annexed diagram, was made to the Government Agent of the Province of Uva, within the period of three months from the date specified in such notice, such land would be declared the property of Crown, and dealt with on account of the Crown (*vide* Notice No. 5,862):

And whereas Haduwekumburegedera Haduwa made claim thereto, and Frank Bartlett, Government Agent of the Province of Uva, made due inquiry into such claim, and whereas the said claimant and the aforesaid Frank Bartlett came to an agreement in writing dated the 13th day of October, 1916, concerning the said land, under section 4, sub-section (1), of the said Ordinances, whereby it was agreed that the said claimant should be declared the purchaser of the said land

upon payment to the Government Agent, Province of Uva, at the Badulla Kachcheri, of a sum of Rupees Fifty-nine and Cents Forty-five only (Rs. 59·45) in three monthly instalments, as the purchase amount of the said land, and whereas the said amount has been duly paid by the said claimant, he is hereby, in pursuance of the agreement aforementioned, declared to be the purchaser of the said land, as more fully described herein below.

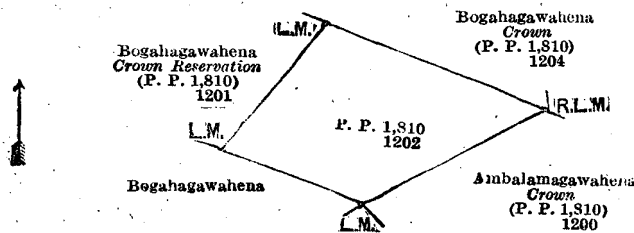
Description of the Lands referred to.

The following lot situated in the village of Lunugala, in the Bogoda korale of the Yatikinda division, in the Province of Uva, as described in the annexed diagram:—

Preliminary plan 1,810.

Lot.	Name of Land.	Extent, A. R. P.
1202	Bogahagawahena	1 1 25

and bounded as follows: on the north by Bogahagawahena (lot 1204 in preliminary plan 1,810) claimed by the Crown; on the east by Bogahagawahena claimed by Huduwa; on the south by Ambalamagawahena (lot 1200 in preliminary plan 1,810) claimed by the Crown; and on the west by Bogahagawahena, Crown reservation (lot 1201 in preliminary plan 1,810):



Surveyor-General's Office,
Colombo, December 5, 1919.

Scale of 4 Chains to an Inch.

Badulla Kachcheri,
August 22, 1919.

L. W. C. SCHRADER,
Government Agent.

G. K. THORNHILL,
for Surveyor-General.

Order under Section 4, Sub-section (1), of "The Waste Lands Ordinances of 1897, 1899, 1900, and 1903."

In the matter of the land commonly called or known as Bogahagawahena, situate in the village of Lunugala, in the Bogoda korale of the Yatikinda division, in the Badulla District, Province of Uva, and of "The Waste Lands Ordinances of 1897, 1899, 1900, and 1903."

WHEREAS in pursuance of section 1 of the said Ordinances it was duly notified on the 19th day of May, 1916, that if no claim to the land commonly called or known as Bogahagawahena, situate in the village of Lunugala, in the Bogoda korale of the Yatikinda division, Badulla District, in the Province of Uva, containing in extent 1 acre and 17 perches, and shown as lot 1204 in preliminary plan 1,810 and in the annexed diagram, was made to the Government Agent of the Province of Uva, within the period of three months from the date specified in such notice, such land would be declared the property of Crown, and dealt with on account of the Crown (*vide* Notice No. 5,862):

And whereas Tennewattagedera Dingiya made claim thereto, and Frank Bartlett, Government Agent of the Province of Uva, made due inquiry into such claim, and whereas the said claimant and the aforesaid Frank Bartlett came to an agreement in writing dated the 13th day of October, 1916, concerning the said land, under section 4, sub-section (1), of the said Ordinances, whereby it was agreed that the said claimant should be declared the purchaser of the said land upon payment to the Government Agent, Province of Uva, at the Badulla Kachcheri, of a sum of Rupees Forty-seven and Cents Forty-five only (Rs. 47·45) in three monthly instalments, as the purchase amount of the said land, and whereas the said amount has been duly paid by the said claimant, he is hereby, in pursuance of the agreement aforementioned, declared to be the purchaser of the said land, as more fully described herein below.

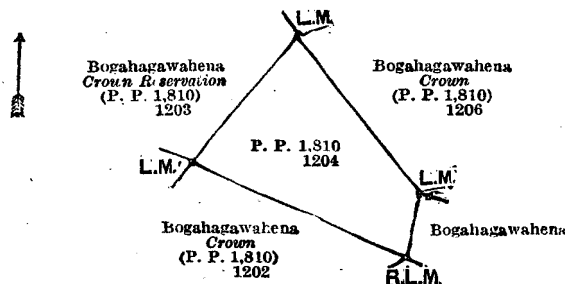
Description of the Land referred to.

The following lot situated in the village of Lunugala, in the Bogoda korale of the Yatikinda division, in the Province of Uva, as described in the annexed diagram:—

Preliminary plan 1,810.

Lot.	Name of Land.	Extent, A. R. P.
1204	Bogahagawahena	1 0 17

and bounded as follows: on the north by Bogahagawahena (lot 1206 in preliminary plan 1,810) claimed by the Crown; on the east by Bogahagawahena claimed by Dantuwa and Dingiya; on the south by Bogahagawahena (lot 1202 in preliminary plan 1,810) claimed by the Crown; and on the west by Bogahagawahena, Crown reservation (lot 1203 in preliminary plan 1,810):



Surveyor-General's Office,
Colombo, December 5, 1919.

Scale of 4 Chains to an Inch.

Badulla Kachcheri,
August 22, 1919.

L. W. C. SCHRADER,
Government Agent.

G. K. THORNHILL,
for Surveyor-General.

PRELIMINARY NOTICES.

Kurunegala Notice No. 7,585.

Notice under "The Waste Lands Ordinances of 1897, 1899, 1900, and 1903."

TAKE notice that unless within three months from August 20, 1920, the persons, if any, who claim any interest in the lands hereinafter mentioned or in any one or more of such lands or to some interest therein make claim in person or in writing to the said lands or to any of them or to some interest therein to H. C. Toller, Esq., Special Officer appointed under section 28 of "The Waste Lands Ordinances of 1897, 1899, 1900, and 1903," at his office at Colombo:

Such Special Officer, in pursuance of the powers vested in him by the said Ordinances, will declare by writing under his hand that the said lands, or such of them as to which no claim has been made, are the property of the Crown.

H. C. TOLLER,
Special Officer.

NOTE.—A claim to a right of way over the said lands or any of them is a claim to an interest in the land or lands.

Description of the Lands referred to.

The following lots situated in the village of Mandapola, in the Giratalane korale of the Dewameddi hatpattu of the Kurunegala District, in the North-Western Province, as described in the annexed diagrams:—

I.—Block survey preliminary plan 1,737.

Lot.	Name of Land.	Extent, A. R. P.	Lot.	Name of Land.	Extent, A. R. P.
1 ..	Kongahamulahenyaya	.. 33 2 6	34 ..	Water-hole	.. 0 0 34
2 ..	Alutwewa (tank and bund)	.. 3 0 21	37 ..	Gansabhawa road	.. 0 1 18
3 ..	Kongahamulahenyaya (reservation for bund)	.. 0 1 19	38 ..	Kongahamulahena	.. 39 2 10
4 ..	Kongahamulahena	.. 4 0 25	40 ..	Binwewa (tank and bund)	.. 1 0 18
5 ..	Mandapolamahawewa (tank and bund)	27 2 25	75 ..	Mandapola-ela (part)	.. 1 1 26
24 ..	Gansabhawa road	.. 0 0 25			
29 ..	Mandapola-ela	.. 3 3 37			115 2 24

and bounded as follows: on the north by the village limit of Konwewa, the boundary of Baladora korale; on the east by the boundary of Baladora korale, Minipittaniyahena *alias* Kongahamulahena sold by the Crown, Kongahamulahena sold by the Crown (T. P. 337,046), Tibbotukotuwekumbura claimed by Marasinghe Mudiyansele Arachchi Naide Vidane, Pinkumbura claimed by Mandapola emple, Pansalwatta claimed by Goonesare Unnanse, Diulgaha mulawatta claimed by Herat Mudiyansele Appuhamy Lekama and others, Webodakumburapillewa claimed by Marasinghe Mudiyansele Arachchi Naide Vidane, Webodakumbura claimed by Herat Mudiyansele Heratham and others, Meegahamulawatta claimed by Herat Mudiyansele Pinhamy, Mahakumbura claimed by Herat Mudiyansele Pinhamy and another, Rukattanagahakumbura claimed by Ratnayaka Mudiyansele Kiri Banda Lekama, Kahatagahakumbura claimed by Herat Mudiyansele Dingiri Banda and others, Depelekumbura claimed by Herat Mudiyansele Baron Singho, Asweddumakumbura claimed by Herat Mudiyansele Heratham and others, Punchiaswedduma claimed by Herat Mudiyansele Punchirala Vidane and another, Mandapola-ela (part), the village limit of Detiyamulla; on the south by Mandapola-ela (part); the village limit of Konwewa; on the west by the village limit of Konwewa.

NOTE.—The following lots lying within the above-mentioned boundaries are excluded from this part of the notice, and their aggregate acreage of 32 acres 3 roods and 10 perches is not included in the acreage of 115 acres 2 roods and 24 perches given above:—

Block survey preliminary plan 1,737.

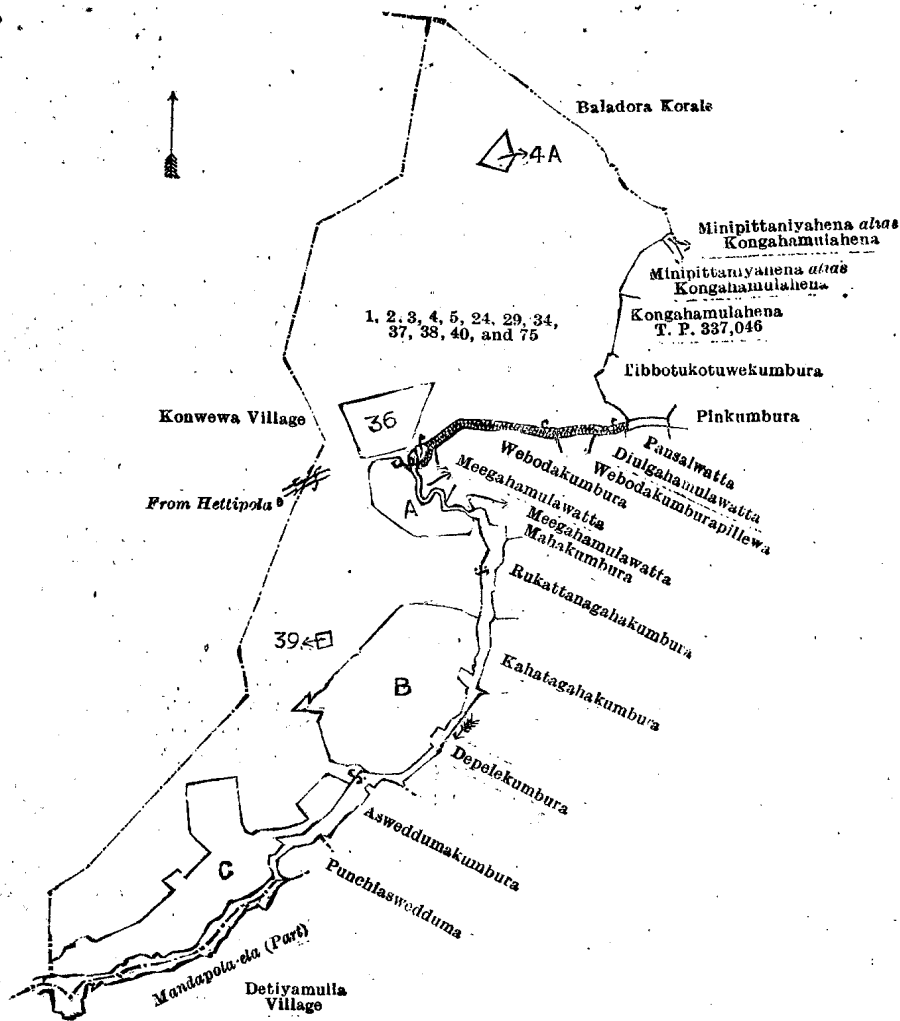
Lot.	Name of Land.	Extent, A. R. P.	Lot.	Name of Land.	Extent, A. R. P.
4A ..	Kongahamulawatta (T. P. 337,037)	0 2 12	B 68 ..	Kongahamulawatta	.. 1 0 26
36 ..	Do.	.. 2 3 31	c 69 ..	Do.	.. 0 3 36
39 ..	Halambaghamullewatta (T. P. 337,036)	.. 0 0 10	c 70 ..	Galagawahena	.. 2 1 24
A 31 ..	Meegahamulawatta	.. 0 1 25	c 71 ..	Hikgahamulakamata	.. 0 0 11
A 35 ..	Do. (T. P. 337,498)	.. 2 3 8	c 72 ..	Daminaghamulakamata	.. 0 0 20
B 38A ..	Buwawahena	.. 0 1 2	c 73 ..	Kongahamulakamata	.. 0 0 14
B 42 ..	Helambaghamulawatta	.. 4 3 9	c 74 ..	Ihalamakullagahakumbura, Meda- makullagahakumbura, Pahala- makullagahakumbura	.. 8 1 14
B 43 ..	Kongahamulawatta	.. 3 0 34			
B 44 ..	Kahatagahakumbura	.. 0 1 5			
B 67 ..	Labbalayekumbura	.. 4 1 9			32 3 10

[For Diagram see page 1212]

II.—Block survey preliminary plan 1,737.

Lot.	Name of Land.	Extent, A. R. P.
11 ..	Gansabhawa road	.. 0 1 20

and bounded as follows: on the north by the boundary of Baladora korale; on the east by Kongahamulahena sold by the Crown (T. P. 338,102); on the south by Lindakumbura claimed by Basnayaka Mudiyansele Ranhamy, Arachchi, and

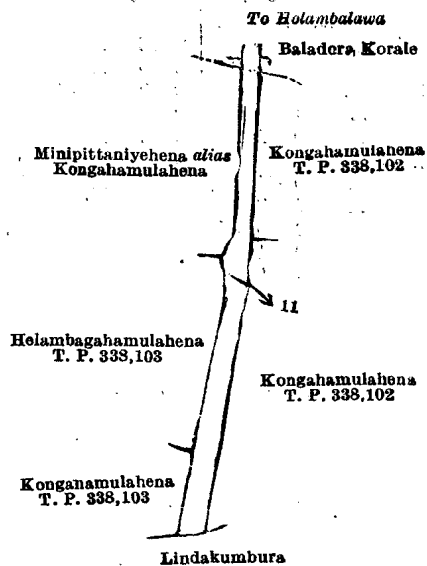


Surveyor-General's Office,
Colombo, June 23, 1920.

Scale of 16 Chains to an Inch.

F. J. SALMON,
for Acting Surveyor-General.

another ; on the west by Kongahamulahena sold by the Crown (T. P. 338,103), Helambagahamulahena sold by the Crown (T. P. 338,103), Minipittaniyehena alias Kongahamulahena sold by the Crown, the boundary of the Baladora korale.



Surveyor-General's Office,
Colombo, June 23, 1920.

Scale of 4 Chains to an Inch.

F. J. SALMON,
for Acting Surveyor-General.

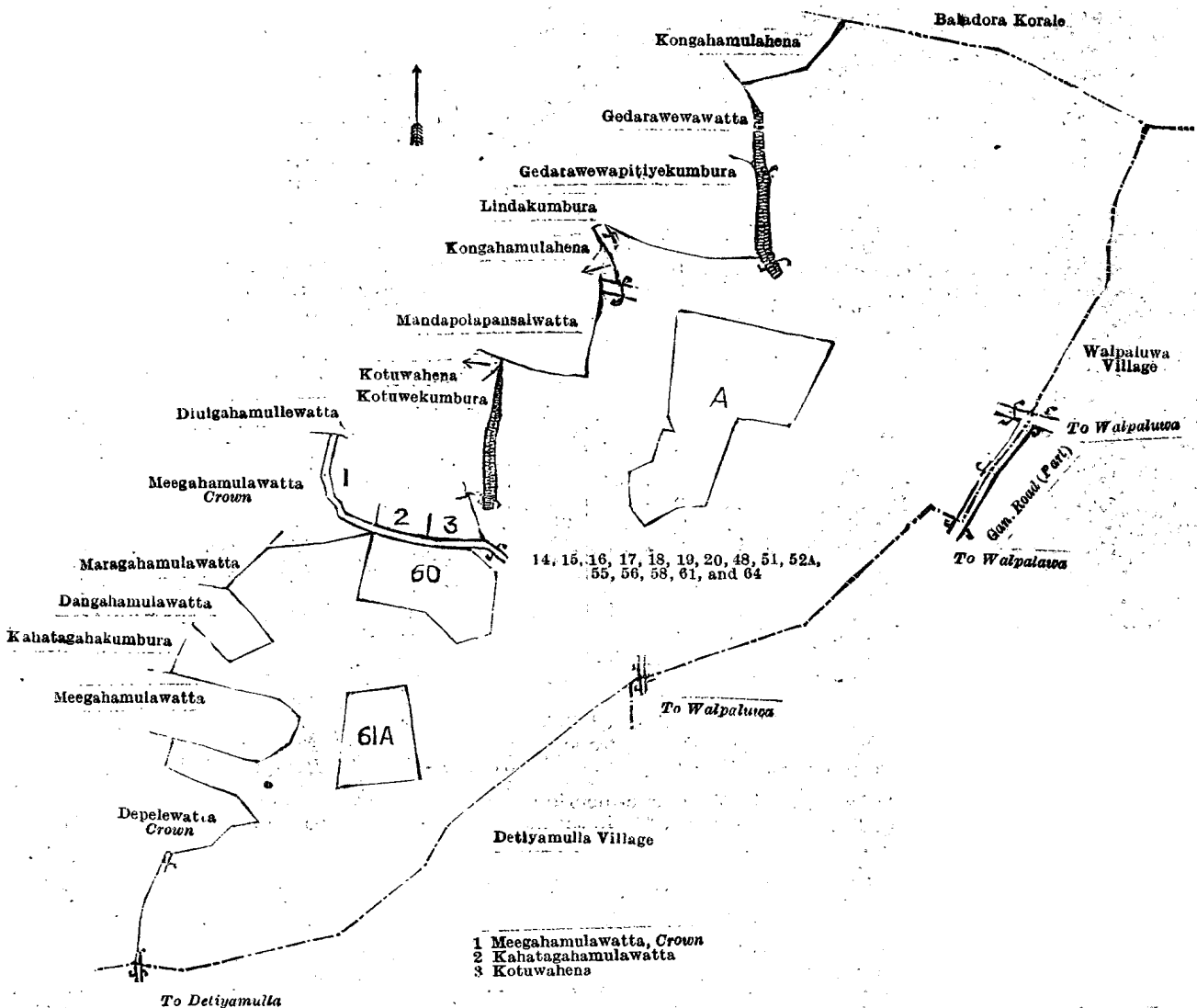
III.—Block survey preliminary plan 1,737.

Lot.	Name of Land.	Extent, A. R. P.	Lot.	Name of Land.	Extent, A. R. P.
14	Gedarawewa (tank and bund)	5 2 0	51	Kotuwekumburahena, Dangahamulaha-	19 0 5
15	Kajugahamulahena, Dangahamulaha-	15 3 28	52A	hena, Kumbukgahamulahena	0 0 11
16	Minipittaniya (cemetery)	0 2 34	55	Kotuwahena	2 2 18
17	Gansabhawa road	0 3 11	56	Bulanewewa (tank and bund)	0 0 27
18	Gedarawewapitiyepillewa, Kongaha-	0 0 20	58	Gansabhawa road	0 0 16
19	mulahena (reservation for bund)	0 0 20	61	Do. (part)	20 3 25
19	Gedarawewapitiyepillewa, Kongaha-	1 1 34	64	Maragahamulahena	0 0 19
20	mulahena	1 1 34		Gansabhawa road	
20	Gansabhawa road	0 0 18			68 0 11
48	Cart road	0 1 25			

and bounded as follows : on the north by Kongahamulahena sold by the Crown, the boundary of Baladora korale ; on the east by the village limit of Walpaluwa, the Gansabhawa road (part), the village limit of Detiyamulla ; on the south by the village limit of Detiyamulla, Depelewatta belonging to the Crown ; on the west by Depelewatta belonging to the Crown ; Meegahamulawatta sold by the Crown, Kahatagahakumbura claimed by Herat Mudiyansele Dingiri Banda and others, Dangahamulawatta sold by the Crown, Maragahamulawatta sold by the Crown, Meegahamulawatta belonging to the Crown, Diulgahamullewatta claimed by Herat Mudiyansele Appuhamy Lekama and others, Meegahamulawatta belonging to the Crown, Kahatagahamulawatta sold by the Crown, Kotuwahena sold by the Crown, Kotuwekumbura (private), Kotuwahena claimed by Goonesara Unnanse, Mandapola Pansalwatta claimed by Goonesara Unnanse, Kongahamulahena claimed by Basnayaka Mudiyansele Ranhamy, Arachchi, and another, Lindakumbura claimed by Basnayaka Mudiyansele Ranhamy, Arachchi, and another, Gedarawewapitiyekumbura claimed by Herat Mudiyansele Punchirala, Vidane, and others, Gedarawewawatta sold by the Crown.

NOTE.—The following lots lying within the above mentioned boundaries are excluded from this part of the notice, and their aggregate acreage of 7 acres 3 roods and 4 perches is not included in the acreage of 68 acres and 11 perches given above:—

Lot.	Name of Land.	Block survey preliminary plan 1,737.	Extent, A. R. P.
A 57	Talgahamulawatta	2 2 36
A 59	Do.	1 2 23
60	Kahatagahamulawatta	2 0 2
61A	Rodehenewatta	1 1 23
			<hr/>
			7 3 4



Surveyor-General's Office,
Colombo, June 23, 1920.

Scale of 8 Chains to an Inch.
Kurunegala S. O. 41—1920.

F. J. SALMON,
for Acting Surveyor-General.

Ratnapura Notice No. 7,586.

Notice under "The Waste Lands Ordinances of 1897, 1899, 1900, and 1903."

TAKE notice that unless within three months from August 20, 1920, the persons, if any, who claim any interest in the lands hereinafter mentioned or in any one or more of such lands or to some interest therein make claim in person or in writing to the said lands or any of them or to some interest therein to M. T. Archibald, Esq., Special Officer appointed under section 28 of "The Waste Lands Ordinances of 1897, 1899, 1900, and 1903," at his office at Colombo:

Such Special Officer, in pursuance of the powers vested in him by the said Ordinances, will declare by writing under his hand that the said lands, or such of them as to which no claim has been made, are the property of the Crown.

M. T. ARCHIBALD,
Special Officer.

NOTE.—A claim to a right of way over the said lands or any of them is a claim to an interest in the land or lands.

Description of the Lands referred to.

The following lots situated in the village of Hakamuwa, in the Meda pattuwa of the Nawadun korale of the Ratnapura District, in the Province of Sabaragamuwa, as described in the annexed diagram:—

Block survey preliminary plan 18.

Lot.	Name of Land.	Extent, A. R. P.	Lot.	Name of Land.	Extent, A. R. P.
9A	Panwiladeniya	0 1 19	19C	Tumbagodamukalana	0 0 19
9C	Iriyagahadeniyaowita	0 3 27	19D	Do.	0 0 18
12	Kekillagodalanda, Kabaraokanda	6 1 1	19E	Do.	0 0 32
17	Kaluakanattehena, Hapanpediyalayehena, Udadeniyahena, Potukoladeniyahena, Deniyahena, Udadeniyahena, Mudduwabadalgehena, Aliamalagodella, Kajugasgodellahena, Medabattehena, Meragalgodehena, Halugeliyaddahena, Diviyagallenahena, Bohitiyawahena, Mudduwagehena, Kerakokkudeniyahena, Pitapelahena, Itimullehena, Miyanakoladeniyehena, Tennehena, Lekamalayehena, Weraniyalanda, Wewehena, Wandurukapallehena, Peelagawahena, Dehigahahena, Hulatchanmullehena, Badahelagehena, Wellekumburehena	248 0 6	19F	Do.	0 2 14
17I	Potukoladeniya	3 0 5	19G	Udadaluwemukalana	0 1 21
17O	Mudduwagehena, Irawalahena	1 1 5	19H	Do.	0 0 33
17P	Narangahawiladeniya	0 0 24	19I	Do.	0 0 12
17S	Pitapeladeniya	0 3 27	19J	Do.	1 0 0
17T	Itimulledeniya	0 1 5	19K	Do.	0 1 36
17V	Kerakokkudeniyahena	1 0 5	19L	Do.	1 0 37
17W	Wewedeniya	0 1 28	19M	Do.	0 0 7
17X	Manannalayadeniya	1 1 12	19N	Peelagawahenamukalana	7 1 34
17Y	Bulatkamulleihaladeniya	0 1 13	19O	Galmadedeniya	0 1 7
17Z	Iriyagahadeniya	0 1 25	19R	Miyanakoladeniyehena	6 3 32
17AA	Wandurukapallemukalana	0 1 6	22	Ganimihena alias Juwanisakotapuhena	2 3 5
17AB	Do.	3 2 39	22A	Tumbagodamukalana	1 3 38
18½	Gamagehenedeniya, Vitanagedeniya	6 1 5	23	Batanagehena, Lekamalayehena, Gamagetennehena, Enagalahena, Vitanagetennehena, Dikdeniyehena, Pandiadeuwa, Badahelagehena, Ratupasketiyehena, Peelagawahena, Panwilahena, Dangahadeniyehena, Kajugasgodellahena, Tennehena, Induruhamarakanatta	63 2 36
19	Hulmullagodahena, Ginimalagehena, Galmaddehena, Hulatkanmullehena	73 1 25	23D	Induruhamarakanatta	0 1 9
19A	Minuandeniya	1 2 3	23E	Tumbagodamukalana	0 1 5
19B	Watadeniya	2 2 32	26	Menerihena, Weniwelketiyehena	2 3 36
			27	Gallindahena	0 1 10
			28	Gansabhawa road	3 0 11
			29	Berawakumbura-ela (stream)	0 0 5
			30	Induruhamare-ela (do.)	0 0 9
			31	Maha-ela (stream)	0 0 17
			32	Manannalayadeniya-ela (stream)	0 0 16
			33	Part of Wey-ganga (stream)	9 3 3
					457 1 14

and bounded as follows: on the north by the village limit of Batugedera (part of Wey-ganga); on the east by the village limit of Marapona; on the south by the village limit of Marapona, the village limit of Et-oya; on the west by the village limit of Et-oya, the village limit of Mudduwa, the village limit of Batugedera (part of Wey-ganga).

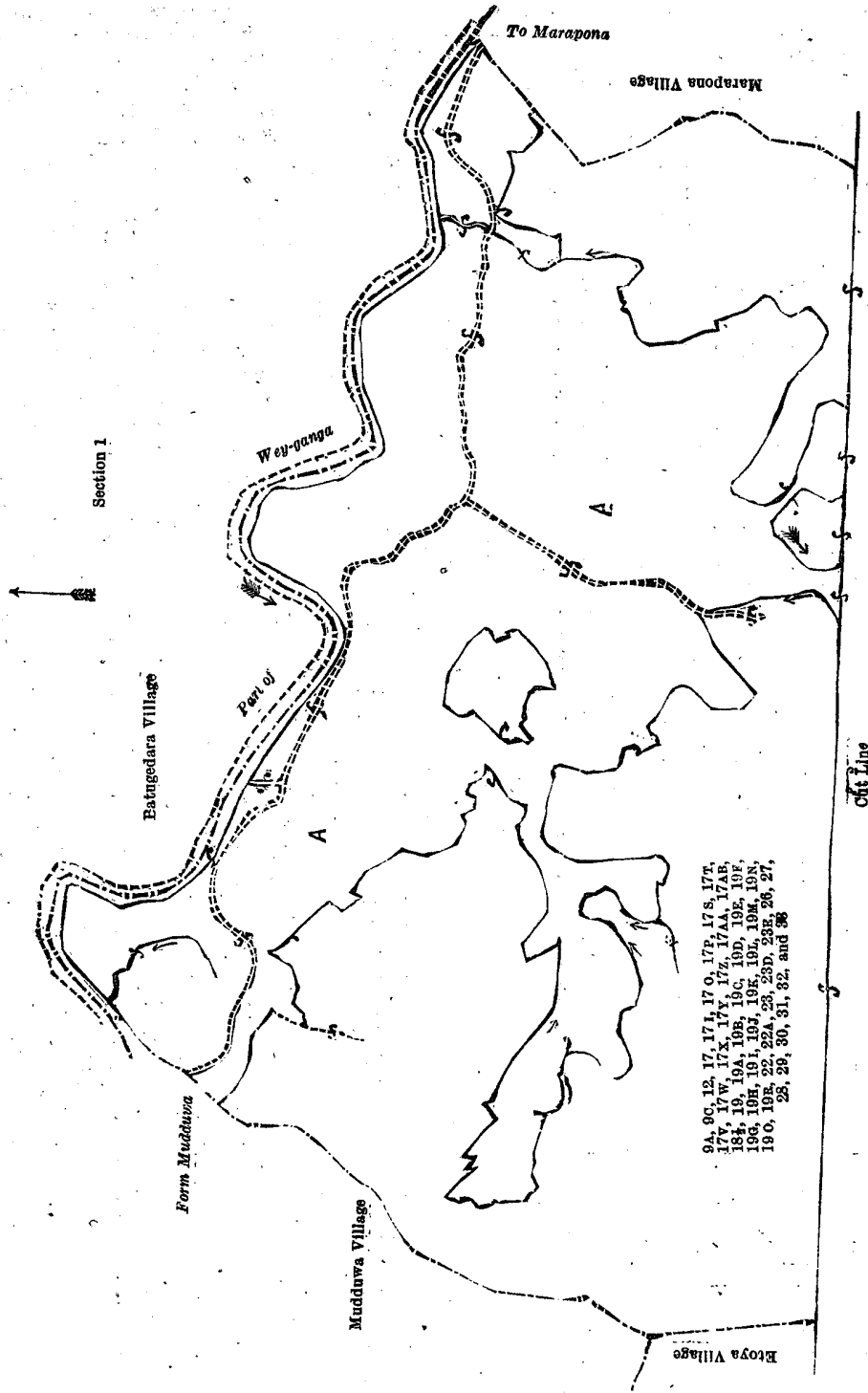
NOTE.—The following lots lying within the above-mentioned boundaries are excluded from this notice and their aggregate acreage of 388 acres and 8 perches is not included in the acreage of 457 acres 1 rood and 14 perches given above:—

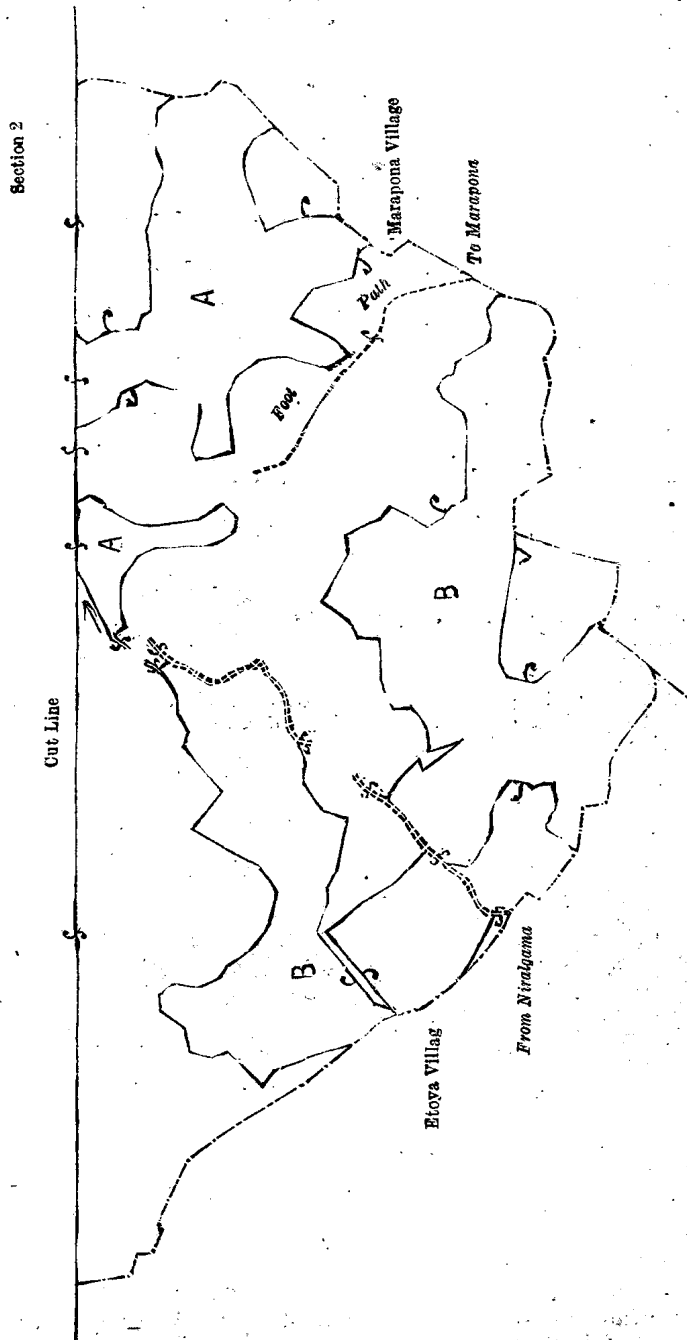
Block survey preliminary plan 18.

Lot.	Name of Land.	Extent, A. R. P.	Lot.	Name of Land.	Extent, A. R. P.
A 1	Hapanpediyalayawatta, Watadeniyalayawatta, Babakattadiyalaye-			watta, Aluthewayalagewatta, Rattigewatta	9 3 31
			A 1A	Hapanpediyalayewita	0 0 37

Lot.	Name of Land.	Extent, A. R. P.	Lot.	Name of Land.	Extent, A. R. P.
A 2	Karandawilaowita, Dehigahamullaowita, Okanda, Hulawaliyaowita, Godamandiya, Dehigahamulleudahakella, Bandaraowita, Beraowaowita	7 0 16		kumbura, Rukmale, Mahakumbura, Weralupakumbura, Hivange-wila, Pindeniya, Paragahadeniya, Tumbagoda, Millagahakumbura, Walamaga, Halugeliyadda, Hewadiwela, Dehigahawila, Mudduwageaswedduma, Kabaraokanda, Nidunwila, Panangala, Iriyagahadeniya, Guruliyadda, Walakella, Bulakanmulla, Dangahadeniya, Millagahagodella, Kiribatgodayadeniya, Oliyawila, Tennepolwila	89 0 20
A 2A	Berawakumbura, Liyadda, Pansaleaswedduma	2 1 19	A 9B	Hakurayadeniya	0 1 13
A 3	Ihalagammedda, Perakanatta, Gal-koratuwalageokanda, Durayalageowita	9 2 26	A 9D	Pingodella	0 2 25
A 4	Iddamalokanda, Kabaraokanda, Lindabodaokanda, Pussewelaowitiyaya, Gamaetigeowita, Bandaraowita, Galtambaowita, Kekillagodaowita, Bogahaowita, Pellekadamulla, Durayalageowita, Nindaowita, Deniyeowita, Durayalagegalgoda, Pinaswedduma, Aswedduma, Durayalageaswedduma, Dorakadaowita, Iddamalokanda, Demataketiya, Kabaraokandeowita, Lindabodaowita, Egodahaliyadda, Narangahaliyadda, Narangahaliyaddegodella	18 1 26	A 9E	Kajugahagodella	0 1 9
A 4A	Egodaliyadda	0 0 38	A 9F	Millagahagodella	1 1 37
A 5	Alutwatta, Dinginsaidalayawatta, Badahelagewatta, Medawatta, Tumbagodagewatta, Henehurupitiyewatta, Madittagahawatta, Hondahamillagewatta, Durayagegodella, Pahalawatta, Jagudiyawatta, Vitanagewatta, Mahagedarawatta, Kirihamillayewatta, Noragollagewatta, Lekamalayewatta, Kanatta, Gilimalagewatta, Malindawatta, Hatangewatta, Medakoratuwa, Moratotagewatta, Rukmalewatta, Brahakmanagewatta, Kekillagodawatta, Yakdehigewatta, Mudduwagederawatta	32 3 12	A 9G	Godella	1 1 39
A 6	Manannalageokanda, Mahaowita, Vitanageowita, Kapugeowita, Gamaekandaowita, Gamaetirallageowita, Moragahawelaowita, Vitanageowita	6 0 12	A 10	Usgodella, Karandagahagodella, Galgodaowitawatta, Giniwelegodella, Hatlahagodella, Kaluhamigegodella, Godellakumburegodella	4 0 10
A 7	Polwatta, Amerehingewatta, Bata-nagewatta, Moratotagewatta, Udahagamaetigewatta, Tumbagodageudahawatta, Helandageudahawatta, Helandagepahalawatta, Digupotiaswedduma	22 0 11	A 11	Hillankumbura, Mahahillankumbura, Kanuketiya, Medagodella, Watu-rawa, Godaliyadda, Eliassa, Durayalageaswedduma, Unapandureaswedduma, Manannalayeaswedduma, Dorakadaliyadda	10 2 7
A 8	Radaokandeyaya, Helandaradageokanda, Udaradaokanda, Nikaketiyewita	4 2 37	A 11A	Vitanagewatta	0 3 2
A 9	Udadeniya, Andiyadeniya, Naran-gahawila, Bohitiyawakumbura, Godakumbura, Pitapela, Panangalakumbura, Aswedduma, Naran-gahaliyadda, Godakumbura, Wala-maga, Kanathuriyana, Godakumburadeniya, Ittemulledeniye-kumbura, Miyanakoladeniya, Nedunwilakumbura, Senadiri-kumbura, Durayalayekumbura, Koholanepahalakella, Punchi-kumbura, Kanaliyadda, Manan-nalayeradaliyadda, Radaliyadda, Wellekumbura, Udadaluwakumbura, Hulatkanmulla, Galmadde-deniyaya, Mahadeniya, Veralugaha-deniyaya, Tumbagodadeniya, Dan-gahadeniya, Kekunagahadeniya, Panwila, Dikdeniya, Enagalawila, Hatlaha, Bataliyadda, Halpan-deniyaya, Urumulla, Nindekumbura, Godellakumbura, Malwakkada, Moratotaliyadda, Muttettuwa, Wattammehatlaha, Kolaminiya, Yonagekumbura, Andakumbura, Durayayekumbura, Bulugaha-		A 13	Manannalayangangoda, Udahagedarawatta	6 1 7
			A 14	Egodagederawatta, Meragalgoda-watta	0 3 13
			A 15	Egodahakanattewatta, Meragalgoda-watta	1 0 25
			A 16	Galkoratuwalayekumbura, Deniye-aswedduma, Aluthewalagedeniya	0 3 29
			A 17A	Kaluakanattewatta	0 0 38
			A 17B	Do.	0 0 27
			A 17C	Do.	0 3 26
			A 17D	Watadeniyalayehalawatta	0 1 7
			A 17E	Baduwatta	0 2 21
			A 17F	Horiyadeniya	0 3 24
			A 17G	Talamandiyawatta	1 0 11
			A 17H	Kaluakanattewatta <i>alias</i> Deniye-henewatta	0 0 38
			A 17J	Udadeniyahenewatta	0 3 18
			A 17K	Aliyamalagodahenewatta	0 3 23
			A 17L	Andiyadeniyagodella	0 1 27
			A 17M	Andiyadeniyairawalla	0 2 1
			A 17N	Hulawalingekirinathagewatta	0 2 32
			A 17R	Pitapeladeniya	0 1 28
			A 17U	Lekamalayehenewatta	3 2 18
			B 18	Wandurukapallemukalana, Polam-bayamukalana	30 1 25
			B 18A	Do.	1 1 19
			B 19P	Tolambewaturewatta	10 3 8
			B 19Q	Do.	18 0 25
			B 20	Udadaluwemukalana	32 3 35
			B 20A	Do.	1 1 7
			B 20B	Do.	0 1 20
			B 20C	Do.	0 0 10
			A 21	Tumbagodamukalana	36 0 11
			A 21A	Do.	0 0 26
			A 21B	Do.	0 0 27
			A 21C	Do.	0 1 6
			A 21D	Do.	0 0 18
			A 21E	Do.	0 1 6
			A 23A	Kanattewatta <i>alias</i> Batanagehena-alutwatta	0 2 29
			A 23B	Hakamuwe Pansalawatta	0 3 34
			A 23C	Induruhamarawatta	0 0 28

Lot.	Name of Land.	Extent, A. R. P.	Lot.	Name of Land.	Extent, A. R. P.
A 24	Erabaddeowita, Ganegammulleowita, Malwatteowita, Battanageowita, Manannalageowita	7 2 29	A 25A	Induruhamarekanatta	1 0 17
A 25	Induruhamarawatta, Gamagehewatta	1 1 12	A 25B	Patinigekumbura	0 0 16
				388 0 8	





Surveyor-General's Office,
Colombo, July 16, 1920.

Scale of 16 Chains to an Inch.
Ratnapura S. O. 10—1920.

F. J. SALMON,
for Acting Surveyor-General.

Colombo Notice No. 7,587.

Notice under "The Waste Lands Ordinances of 1897, 1899, 1900, and 1903."

TAKE notice that unless within three months from August 20, 1920, the persons, if any, who claim any interest in the land hereinafter mentioned appear before the Assistant Government Agent of the Colombo and Negombo Districts of the Western Province, at his office in Colombo, and make claim in person or in writing to the said land or to some interest therein :

Such Assistant Government Agent, in pursuance of the powers in him vested by the said Ordinances, will declare by writing under his hand that the said land, to which no claim has been made, is the property of the Crown.

Description of the Land referred to.

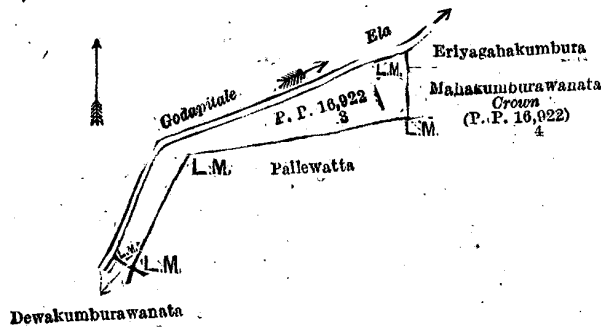
A. P. BOONE,
Assistant Government Agent.

The following lot situated in the village of Mullegama, in Palle pattuwa of Hewagam korale, in the Colombo District of the Western Province, as described in the annexed diagram :—

Preliminary plan 16,922.

Lot.	Name of Land.	Extent, A. R. P.
3	Mahakumburawanata	0 2 21

and bounded as follows: on the north by Godapitale-ela; on the east by Eriyagahakumbura claimed by D. J. Patmaperuma and Mahakumburawanata claimed by the Crown (P. P. 16,922/4); on the south by Pallewatta claimed by U. Simon Appuhami and others; on the south-west by Dewakumburawanata claimed by T. Romanis; and on the west by Godapital -ela.



Surveyor-General's Office,
Colombo, November 18, 1919.

Scale of 4 Chains to an Inch.

G. K. THORNHILL,
for Surveyor-General.

LAND SALES IN THE SOUTHERN PROVINCE.

No. 3,702, S. P.—The Government Agent, Southern Province, will on Tuesday, October 12, 1920, at 1 P.M., at his office in Galle Kachcheri, put up to auction, for sale or settlement, or will otherwise dispose of, the under-mentioned portions of Crown land, in accordance with the regulations of Government regarding land sales. Three allotments of land situated in the Gangaboda pattu division of the Galle District of the Southern Province.

Lot.	Name of Land.	Name of Applicant.	Description.	Extent.		Upset price per acre, Rs.
				A.	R. P.	
1	Nagahamedillagoda	G. H. Mendis and D. F. Wijenarayana	Chena	0	3 29	55
2	Do.	do.	Chena (not for sale).	0	0 12	—*
3	Do.	D. F. Wijenarayana	Chena	2	3 35	55
4	Kandandawattehena	C. P. Dissanayaka and D. F. Wijenarayana	do.	0	3 35	55
5	Do.	do.	Chena (not for sale).	0	0 18	—*

* Reservation.

Further information regarding these lands can be obtained from the Government Agent, Southern Province, and their plans from the Surveyor-General.

Colonial Secretary's Office,
Colombo, August 11, 1920.

B. HORSBURGH,
Acting Colonial Secretary.

LAND SALES IN THE NORTH-WESTERN PROVINCE.

No. 2,167, N.W. P.—The Government Agent, North-Western Province, will on Tuesday, October 5, 1920, at 1 P.M., at his office in Kurunegala Kachcheri, put up to auction, for sale or settlement, or will otherwise dispose of, the under-mentioned portions of Crown land, in accordance with the regulations of Government regarding land sales. Twenty-two allotments of land situated in the Dambadeni and Katugampola hatpattu of the Kurunegala District of the North-Western Province.

Lot.	Name of Land.	Name of Applicant.	Description.	Extent.		Upset price per acre, Rs.
				A.	R. P.	
1G	Wagollemukalana	Mr. D. J. Amaratunga	Forest	40	2 30	111
1G 1	Kongahamulawatta	Mr. D. J. Amaratunga	Coconut garden contains trees 3 to 5 years old	0	1 10	111
1G 2	Welikumbura estate	Mr. D. J. Amaratunga	Coconut estate contains trees 6 months old	0	2 28	111
1G 3	Do.	do.	do.	1	0 8	111
48A	Kendagollemukalana and Kapukotuwemukalana	Mr. D. C. Weerasekera	Forest containing valuable trees, jak, halmilla; and milla	16	0 20	141

Final village plan 419. Village—Wadawa in Udukaha korale east. Claimant—Crown, encroachment by Mr. D. J. Amaratunga.				Extent.	Upset price
Lot.	Name of Land.	Name of Applicant.	Description.	A. R. P.	per acre, Rs.
24AM 1	Mahalindagawahena	A. M. Kiribanda	Chena	1 0 26	56
Preliminary plan 4,334. Village—Pallegama in Karanda pattu korale of Katugampola hatpattu.				Claimant—Crown.	
2075	Pahalawela	H. D. Peruma of Eluwapola	Field with patches of jungle	7 1 22	31
Preliminary plan 4,263. Village—Yaluwewa in Karanda pattu korale of Katugampola hatpattu.				Claimant—Crown.	
1831	Yaluwewa	V. M. Mohideen Abdul Cader of Han ihawa	Chena	0 3 0	31
Preliminary plan 4,616. Village—Rittadeniya in Karanda pattu korale of Katugampola hatpattu.				Claimant—Crown.	
10	Alawatugodakele	G. H. Charles Sinno Appuhamy	Jungle	3 0 0	34
Preliminary plan 4,614. Village—Udadeniya in Katugampola korale south. Appu and others of Udadeniya.				Claimants—Crown and Singho.	
1	Poiyamullehena	H. P. Wickremasinghe, Hevena estate, Marawila	Cleared chena	6 1 0	31
Claimants—Crown and J. A. Udadeniya and others of Udadeniya.					
3	Kongahamuwahena	H. P. Wickremasinghe, Hevena estate, Marawila	do.	5 0 22	31
Final village plan 621. Village—Dandagamuwa in Katugampola korale south.				Claimant—Crown.	
29	Palgodamukalana	B. M. Punchirala of Hammoluwa	Forest	18 0 35	43.50
Preliminary plan 2,525. Village—Polgaha-agare in Katugampola korale. Claimant—Crown, encroachment in possession of Mr. D. B. D. Jayasuriya of Colombo.					
11555	Kahatagahawatta	—	Coconut garden	0 0 30	151
11556	Kahatagahahena	—	do.	0 0 26	101
11557	Kongahawatta	—	do.	1 1 18	121
Preliminary plan 4,838. Village—Siyambalagaskotuwa in Meddeketiya korale.				Claimant—Crown.	
1	Panwewa	Ana Muna Mohammadu Ismail Lebbe	Abandoned tank	0 1 34	41
Preliminary plan 4,419. Village—Mahagama in Meddeketiya korale.				Claimant—Crown, not to be sold.	
2422	Bulankadamukalana	S. A. Cornelis Perera Appuhamy of Wewagedera	Forest, reservation for road	0 1 11	—
2423	Do.	do.	Forest contains milla, ketakella, &c.	7 1 22	58
2424	Do.	do.	do.	3 0 5	58
2425	Do.	do.	do.	0 0 15	58
Village—Udabage in Meddeketiya korale.					
2426	Bulankadamukalana	S. A. Cornelis Perera Appuhamy of Wewagedera	Forest contains milla, ketakella, &c.	20 1 6	58
Final village plan 966. Village—Pugalla in Yatikaha korale.				Claimant—Crown.	
29	Kahatagahamulamukalana	Mr. A. Rasaratnam	Forest	3 2 8	41
Preliminary plan 4,343. Village—Ginidamma in Yagam pattu korale. Claimants—Crown and Maiappu Paairis and others of Manakkulama in Chilaw District, and Kuna Pena Ana Muttiah of Madampe.					
2089	Ambagahahena	—	Chena contains two coconut trees about 10 years old	2 3 14	52

Further information regarding these lands may be obtained from the Government Agent, North-Western Province, and their plans from the Surveyor-General.

Colonial Secretary's Office,
Colombo, August 17, 1920.

B. HORSBUGH,
Acting Colonial Secretary.

LAND SALES IN THE NORTH-CENTRAL PROVINCE.

No. 2,105, N.C. P.—The Government Agent, North-Central Province, will on Wednesday, October 6, 1920, at 1 P.M., at the Anuradhapura Kachcheri, put up to auction, for sale or settlement, or will otherwise dispose of, the under-mentioned portions of Crown land, in accordance with the regulations of Government regarding land sales. Twenty-six allotments of land situated in the Nuwaragam korale of the Nuwarakalawiya district of the North-Central Province.

Final village plan 79. Village—Mawatawewa in Eppawala korale.				Extent.	Upset price
Lot.	Name of Land.	Name of Applicant.	Description.	A. R. P.	per acre, Rs.
1J	Bogahalanda &c., or Mawatawewakele	Bandage Baddarala and another	Scrub jungle	1 0 17	25
1K	Accarawela	—	Paddy field, encroachment by Kapurala ex Vel-Vidane	0 0 14	26
1B 6	Bogahalanda or Mawatawewakele	Bandage Baddarala and another	Jungle	1 1 2	25
1B 8	Do.	—	do.	1 0 23	25
1B 9	Accarawela	—	Paddy field, encroachment by Kapurala ex Vel-Vidane	0 0 3	26
Final village plan 85. Village—Timbiriya in Eppawala korale.					
8N 1	Timbiriwewakele	Wannakuralage Appuhamy	Jungle fit for paddy	1 3 15	24
8N 2	Timbiriwewawela	—	Paddy field, encroachment by K. Ukkubanda, Vedarala	0 0 20	26
8R	Atathachchayakele	—	Chena	4 1 7	24
8R 1	Atathachchayaya or Timbiriwewa	Herathamige Kapuruhamy	Jungle	0 3 27	21
Final village plan 351. Village—Deluegama in Nuwaragam korale.					
1U	Deluegamakele	Ranhamige Suddahamy and another	Low jungle	2 3 37	25

Lot.	Name of Land.	Name of Applicant.	Description.	Extent. Upset price	
				A. R. P.	per acre, Rs.
1v	Deluegamakele	Punchiralage Bandirala	Low jungle	2	0 11 25
1w	Do.	Wanniamige Punchirala and another	do.	2	3 34 25
1x	Do.	Appuralage Menikrala	do.	1	0 21 25
1y	Thisbambeainabima	—	Open land	0	2 36 21
1F 2	Puranawela	—	Paddy, encroachment by Wanniamige Punchirala and others	0	0 9 21
1E	Deluegamakele	Punchiralage Bandirala of Deluegama	Low jungle	2	1 11 25
1E 2	Puranawela	—	Paddy, encroachment by W. Punchirala and others	0	0-21 21
1E	Keleamunukolakele	Jayaturalage Ukkurula, Vel-Vidane	Final village plan 368. Village—Keleamunukola in Eppawala-korale. Jungle fit for paddy	2	0 9 24*
1E 2	Do.	—	do.	1	0 21 24*
1G 2	Do.	P. V. V. Dissanayake Nanhamy and others	do.	2	0 12 24*
1	Nikawewakele	Heratmudiyanselage Punchirala	Final village plan 383. Village—Nikawewa in Eppawala korale. Jungle fit for garden	1	0 25 25
7P	Karambekele	Kuppayar Matharu, Vel-Vidane, and 2 others	Final village plan 451. Village—Karambe in Kende korale. Chena and low jungle	3	0 9 21
7Q	Accaravayal	—	Paddy, encroachment by S. Maithentamby	1	0 12 21
7R	Do.	—	Paddy, encroachment by Kuppayar Matharu, Vel-Vidane	0	3 26 21
7S	Do.	—	Paddy, encroachment by Kadduwa Ismail	1	1 20 21
7T	Karambekele	Kuppayar Matharu, Vel-Vidane, and another	Low jungle	4	1 5 24

* These lands are irrigable under the Kalawewa-Yoda-ela scheme, and are subject to an annual water-rate of Rs. 2 per acre. Water will be supplied to these lands during the maha cultivation only. The rate is subject to revision.

Further particulars regarding the above-mentioned lands may be obtained from the Government Agent, North-Central Province, and plans of them from the Surveyor-General.

Colonial Secretary's Office,
Colombo, August 17, 1920.

B. HORSBURGH,
Acting Colonial Secretary.

WHEREAS rule 32 of the rules and regulations concerning land sales and leases published in the General Orders of the Ceylon Government provides that if at any time after the sale of a land and before the issue of a grant or lease therefor, it appears to the Government Agent that the putting up for sale of the said land was due to some mistake or oversight, but for which the same would not have been offered or put up for sale, the Government Agent may declare the said sale to be cancelled, and whereas lot 3K in final village plan No. 299, in extent 3 acres and 2 perches, situate in the village Kumbukgahawewa, in Ihala Medagandahe tulana in Nuwaragam korale of the Nuwaragam palata, in the Nuwarakalawiya district, North-Central

Province, was put up for sale on March 3, 1920, and sold to Jayasundera Punchirala Arachchi and others, and whereas it has since been found that the sale of the land was due to a mistake, and whereas no Crown grant has issued for the said land, I, Francis Graeme Tyrrell, Government Agent of the North-Central Province, do hereby declare the sale of the above-said lot to be cancelled.

Given under my hand at the Anuradhapura Kachcheri this 10th day of August, 1920.

F. G. TYRRELL,
Government Agent

LAND SALES BY THE SETTLEMENT OFFICER.

NORTH-WESTERN PROVINCE.

No. 5,697, S. O.—On Friday, October 1, 1920, at 11 A.M., the Land Settlement Officer will put up for sale or settlement, at Kuliyaipitiya, the under-mentioned portions of Crown land, on the terms authorized by Government. Eight allotments of land situated in the Karanda pattu korale of the Katugampola hatpattu division of the Kurunegala District of the North-Western Province.

Lot.	Name of Land.	Name of Claimant.	Description.	Extent.	
				A. R. P.	
15	Asdiyawalagawawatta	(1) Vana Pana Lana Saranna Annarmala Chetty, (2) Arna Kana Kana Vana Sena Thana Mutturaman Chetty	Garden	16	3 2
16	Puranawatta	do.	do.	2	2 2
18	Do.	do.	do.	1	3 29
19	Do.	do.	do.	1	1 0
21	Do.	do.	do.	3	3 27
23	Do.	do.	do.	1	0 17
13	Asdiyawalagawawatta	do.	do.	2	0 27
14	Gansabhawa road	Crown	Road containing coconut trees	0	2 30*

* For lease only.

Upset price at Rs. 16 to Rs. 50 per acre. Further information regarding these lands can be obtained from the Land Settlement Officer, and plans of them from the Surveyor-General.

Colonial Secretary's Office,
Colombo, August 18, 1920.

B. HORSBURGH,
Acting Colonial Secretary.

No. 5,698, S. O.—On Friday, October 1, 1920, at 11 A.M., the Land Settlement Officer will put up for sale or settlement, at Kuliyaipitiya, the under-mentioned portions of Crown land, on the terms authorized by Government. Four allotments of land situated in the Yagam pattu of Katugampola hatpattu division of the Kurunegala District of the North-Western Province.

Lot.	Name of Land.	Name of Claimant.	Description.	Extent.	
				A.	R. P.
1	Timbirigaspitiyawatta	(1) Vana Pana Lana Saranna Annarmala Chetty, (2) Arna Kana Kana Vena Pana Tena Mutturaman Chetty of Sea street, Colombo	Garden	32	0 30
6	Do.	(1) Vana Pana Lana Saranna Annarmala Chetty, (2) Arna Kana Kana Vena Sena Tana Mutturaman Chetty, disputed by (1) Mayakarawara Arachchilage Sirimalla, (2) Edirisin Arachchilage Bandi Appuwa, (3) ditto Punchi Menika, (4) ditto Baba Sinno, (5) ditto Poddappuwa, (6) Karunatileke Arachchilage Kiriya, (7) Punchi Nona, (8) Edirisin Arachchilage William Sinno, (9) Karunatileke Arachchilage Arnolis Appuwa, (10) ditto Allis Appu	Coconut estate	65	1 20
3	Gansabhawa road	Crown	Road containing coconut trees	1	2 16*
5	Timbirigaspitiyawala	(1) Vana Pana Lana Saranna Annarmala Chetty, (2) Arna Kana Kana Vena Sena Tana Mutturaman Chetty	Water-hole and bund	1	1 35*

* For lease only.

Upset price at Rs. 16 to Rs. 50 per acre. Further information regarding these land can be obtained from the Land Settlement Officer, and plans of them from the Surveyor-General.

Colonial Secretary's Office,
Colombo, August 18, 1920.

B. HORSBURGH,
Acting Colonial Secretary.

No. 5,699, S. O.—On Friday, October 1, 1920, at 11 A.M., the Land Settlement Officer will put up for sale or settlement, at Kuliyaipitiya, the under-mentioned portions of Crown land, on the terms authorized by Government. Three allotments of land situated in the Karanda pattu korale of the Katugampola hatpattu division of the Kurunegala District of the North-Western Province.

Lot.	Name of Land.	Name of Claimant.	Description.	Extent.	
				A.	R. P.
7	Kolongahamulawatta	(1) Vana Pana Lana Saranna Annarmala Chetty, (2) Arna Kana Kana Vena Sena Tana Mutturaman Chetty, disputed by (1) Mayakarawara Arachchilage Sirimalla, (2) Edirisin Arachchilage Bandi Appuwa, (3) ditto Punchi Menika, (4) ditto Baba Sinno, (5) ditto Podi Appuwa, (6) Karunatileke Arachchilage Kiriya, (7) Punchi Nona, (8) Edirisin Arachchilage William Sinno, (9) Karunatileke Arachchilage Arnolis Appu, (10) ditto Allis Appu	Garden	35	0 36
10	Elambagahamulawatta	(1) Vana Pana Lana Saranna Annarmala Chetty, (2) Arna Kana Kana Vena Sena Tana Mutturaman Chetty	do.	34	2 12
11	Do.	do.	do.	5	0 36

Upset price at Rs. 16 to Rs. 50 per acre. Further information regarding these lands can be obtained from the Land Settlement Officer, and plans of them from the Surveyor-General.

Colonial Secretary's Office,
Colombo, August 18, 1920.

B. HORSBURGH,
Acting Colonial Secretary.

No. 5,700, S. O.—On Friday, October 1, 1920, at 11 A.M., the Land Settlement Officer will put up for sale or settlement, at Kuliyaipitiya, the under-mentioned portions of Crown land, on the terms authorized by Government. Two allotments of land situated in the Karanda pattu korale of the Katugampola hatpattu division of the Kurunegala District of the North-Western Province.

Lot.	Name of Land.	Name of Claimant.	Description.	Extent.	
				A.	R. P.
Q 116	Madangahawatta	Ranatunga Arachchige Hendappuhamy of Dummalasuriya	Garden	4	1 28
R 116	Do.	do.	do.	5	3 29

Upset price at Rs. 16 to Rs. 50 per acre. Further information regarding these lands can be obtained from the Land Settlement Officer, and plans of them from the Surveyor-General.

Colonial Secretary's Office,
Colombo, August 18, 1920.

B. HORSBURGH,
Acting Colonial Secretary.

PROVINCE OF UVA.

No. 5,701, S. O.—On Wednesday, October 6, 1920, at 10 A.M., the Land Settlement Officer will put up for sale or settlement, at Ella Resthouse, the under-mentioned portions of Crown land, on the terms authorized by Government. Eight allotments of land situated in the Kumbalwela korale of the Yatikinda division of the Badulla District of the Province of Uva.

Lot.	Name of Land.	Name of Claimant.	Description.	Extent.	
				A.	R. P.
54	Fermoyle estate	Crown, encroachment by Tonacomba Estate & Co.	Tea	4	1 13
83	Puranarawealutgederahena.	Puranarawe Duraya	Chena in lantana	1	0 35
85	Arawedarandahena	Bootalande Ranbandiya	Chena	1	1 20
91	Alutgederahena	(1) Puranarawegedera Menika, (2) ditto Ranbandiya, (3) ditto Baba, (4) ditto Hudi	do.	1	2 27

Lot.	Name of Land.	Name of Claimant.	Description.	Extent.	
				A.	R. P.
182	Dehilandehena	Trustee of Elle vihare	Chena	5	3 28
182A	Do.	Paluwattegedera Kiribanda	do.	2	3 19
182B	Gurugalwalagawahena	do.	do.	0	2 33
182C	Maladola	Crown	Stream	0	0 5

Upset price at Rs. 16 to Rs. 50 per acre. Further information regarding these lands can be obtained from the Land Settlement Officer, and plans of them from the Surveyor-General.

Colonial Secretary's Office,
Colombo, August 18, 1920.

B. HORSBURGH,
Acting Colonial Secretary.

No. 5,702, S. O.—On Friday, October 8, 1920, at 10 A.M., the Land Settlement Officer will put up for sale or settlement, at Bandarawela Court house, the under-mentioned portions of Crown land, on the terms authorized by Government. Thirty-six allotments of land situated in the Kumbalwela korale of the Yatikinda division of the Badulla District of the Province of Uva.

Block survey preliminary plan 247.—Bambaragama.

Lot.	Name of Land.	Name of Claimant.	Description.	Extent.	
				A.	R. P.
80	Balagalaella tea estate	Crown, encroachment by Mr. G. H. F. Lushington of Balagalaella estate	Tea	2	2 0
87	Balagalaella estate	Mr. G. H. F. Lushington of Balagalaella estate	do.	0	0 19
88	Do.	Crown, encroachment by the proprietor of Balagalaella estate	do.	0	3 15
119	Bathgaharuppewatta	Adikari Mudiyansele Utku Banda	Garden with tea	0	2 10
149	Balagalaella tea estate	Mr. G. H. F. Lushington of Balagalaella estate	Tea	12	3 4
151	Balagalaella estate, Kudawetahirepatana	do.	Patana and chena with a store	3	0 35
205	Balagahaarehena	Maduwegedera Kiri Banda	Uncultivated land	0	2 8
206	Balagalaella estate	Mr. G. H. F. Lushington of Balagalaella estate	Tea	0	2 38
206½	Liyangahawela estate	Liyangahawela Tea Estate Company	Gravillia trees and tea	0	0 30
221	Balagaha-arehena	Moragahawattegedera Babehamy	Chena	0	1 3
222	Do.	(1) Heenkende Mudiyansele Maduwegedera Kiri Banda, (2) Kodikara Arachchige Lokuhamine	Abandoned garden	0	0 29
223	Do.	Hattotuwegamage Seelappuhamy	Uncultivated land	0	1 26
224	Mukalanhenewatta, Balagaha-arawatta	Ditto Punchi Appuhamy	Garden	0	0 31
225	Heennapitawattahena	Kodikara Arachchige Lokuhamine	Abandoned garden	0	1 29
243	Patanewatta alias Kudawetahira	K. Gnaprakasam	Tea	2	1 14
245	Uruwalewatta	Samel Abeysekera Appuhami	do.	0	3 31
252	Balagalapatana	Crown, claimed by G. H. F. Lushington of Balagalaella estate	Patana with gum trees	3	0 6
253	Balagalaella estate	Mr. G. H. F. Lushington	do.	7	1 27
254	Do.	Crown, encroachment by the proprietor of Balagalaella estate	Tea	1	1 17
262	Liyangahawela estate	Crown, encroachment by Liyangahawela estate	Patana with gum trees	0	2 0
275	Do.	do.	Patana with gravillia and gum trees	2	0 5
276	Do.	do.	do.	0	0 23
73	Part of Balagalla estate	Crown, encroachment by Balagallaella Tea Estate Company	Tea	0	0 24*
75	Peragaskandurapatana	do.	Tea (reservation for cart road)	0	1 11*
76	Balagalaella estate	do.	do.	0	1 12*
77	Do.	do.	Tea (reservation for footpath)	1	3 28*
86	Do.	do.	do.	0	1 28*
242	Kudawetihira	Crown, encroachment by Gnaprakasam	Tea	0	0 23*
264A	Liyangahawattepatana	Crown	Patna (reservation for new cart road)	0	0 33*
264½	Broughton tea estate	do.	Tea	0	0 25*
264½A	Do.	do.	do.	0	0 3*
265	Liyangahawela estate	Crown, encroachment by Liyangahawela Estate Company	Gravillia trees and tea	1	3 7*
266	Do.	Crown	Gravillia trees (reservation for path)	0	2 26*
271A	Deiyangekanda	do.	Tea (reservation for new cart road)	0	0 2 25*
271B	Do.	do.	Patna and tea	0	0 7*
271C	Do.	Ditto encroachment by the proprietor of Broughton estate	Tea	0	0 3 25*

* For lease only.

Upset price at Rs. 16 to Rs. 50 per acre. Further information regarding these lands can be obtained from the Land Settlement Officer, and plans of them from the Surveyor-General.

Colonial Secretary's Office,
Colombo, August 18, 1920.

B. HORSBURGH,
Acting Colonial Secretary.

No. 5,703, S. O.—On Wednesday, October 6, 1920, at 10 A.M., the Land Settlement Officer will put up for sale or settlement, at Ella Resthouse, the under-mentioned portions of Crown land, on the terms authorized by Government. Twelve allotments of land situated in the Kumbalwela korale of the Yatikinda division of the Badulla District of the Province of Uva.

Block survey preliminary plan 275.—Stripuregama.

Lot.	Name of Land.	Name of Claimant.	Description.	Extent.		
				A.	R.	P.
11A	Debaragahagawawatta	Debaragahayatagedera Dissanayake Mudiyansele	Hudu Menika Garden	0	0	18
12A	Ic'ameudahawatta	Wickramasinghe Mudiyansele	Punchi Banda, ex-Arachchi do.	0	3	2
21	Siyambalagasellakumbure Eskanatta	(1) Debaragahagedera Sudu Menika, (2) Wickramasingha Mudiyansele	Punchi Banda, ex-Arachchi High jungle	0	2	2
29	Dhondiagewatta	Hettiwannaku Mudiyansele	Huduhamy Garden	1	0	22
57A	Gederawatta	Wickramasinghe Mudiyansele	Hudukuma Chena	0	0	19
57B	Debaragahagawawatta	Debaragahayatagedera Dissanayake Mudiyansele	Hudu Menika do.	0	0	31
57C	Kiulegederawatta	Wickramasinghe Mudiyansele	Hami Garden	0	1	1
73A	Pansalewatta	Dewamitta Unnanse of Udawadiyaelle Viharaya	Chena	0	0	36
73B	Migahagederawatta	V. M. Kiri Banda Koral of Maha Ulpota	do.	0	3	11
73C	Ampitiyagawahena	(1) Hirimale Walauwe Ekanayake Nawaratne Mudiyansele, (2) Bandara Menika, (3) Meda Walauwe Wickramasinghe Mudiyansele, (4) Kumarihami, (5) Medduma Menika, (6) Heen Kumarihami	do.	1	0	14
73D	Weragodahena	Dewamitta Unnanse of Udawadiyaelle Viharaya	do.	1	1	12
84A	Ratmetiyetalawa	Crown	Patana	0	2	7

Upset price at Rs. 16 to Rs. 50 per acre. Further information regarding these lands can be obtained from the Land Settlement Officer, and plans of them from the Surveyor-General.

Colonial Secretary's Office,
Colombo, August 18, 1920.

B. HORSBURGH,
Acting Colonial Secretary.

No. 5,704, S. O.—On Wednesday, October 6, 1920, at 10 A.M., the Land Settlement Officer will put up for sale or settlement, at Ella Resthouse, the under-mentioned portions of Crown land, on the terms authorized by Government. Eleven allotments of land situated in the Kumbalwela korale of the Yatikinda division of the Badulla District of the Province of Uva.

Block survey preliminary plan 274.—Baddekumbura.

Lot.	Name of Land.	Name of Claimant.	Description.	Extent.		
				A.	R.	P.
43	Katukendagahawattehena	(1) Weligamage Simon de Silva of Ballakatuwa, (2) Wickramasinghe Mudiyansele Sudu Banda, (3) Goonesekera Banda	Chena	5	2	21
44A	Madawalagawawatta	(1) Sola Periya Caruppan, (2) Arunasalam, (3) Sinnasamy, (4) Muttusamy, all of Beddekumbura	Garden	2	2	37
44B	Madawala	Do.	Paddy	0	0	24
76	Galgodehena	Alutgedera Punchi Banda of ditto	Chena	1	0	15
76C	Hemagasmullewatta	Ekanayaka Nawaratne Mudiyansele	Bandara Menika of ditto do.	0	3	3
76E	Tikiriawehena	Attanayake Mudiyansele	Hudu Menika of ditto do.	1	0	24
95	Sirimallandehena	Aparekke Jayasundera Mudiyansele	Kiri Banda of ditto do.	0	3	18
95A	Bogahamulahena	(1) Wickramasinghe Mudiyansele Ran Banda, (2) ditto Bandara Menika, (3) ditto Gunasekera	do.	0	2	20
98	Bulugahamulahena	Aparekke Jayasundara Mudiyansele	Kiri Banda do.	1	2	3
98A	Uduthurehena	Yapa Mudiyansele	Alutgedera Appuhamy of Weliare in Wellawaya do.	1	2	31
98B	Ampitiyagawahena	Wickramasinghe Mudiyansele	Samarakoon do.	0	0	27

Upset price at Rs. 16 to Rs. 50 per acre. Further information regarding these lands can be obtained from the Land Settlement Officer, and plans of them from the Surveyor-General.

Colonial Secretary's Office,
Colombo, August 18, 1920.

B. HORSBURGH,
Acting Colonial Secretary.

No. 5,705, S. O.—On Saturday, October 9, 1920, at 10 A.M., the Land Settlement Officer will put up for sale or settlement, at Bandarawela Court-house, the under-mentioned portions of Crown land, on the terms authorized by Government. Twenty-six allotments of land situated in the Kumbalwela korale of the Yatikinda division of the Badulla District of the Province of Uva.

Block survey preliminary plan 271.—Ambadandegama.

Lot.	Name of Land.	Name of Claimant.	Description.	Extent.		
				A.	R.	P.
102	Anduranagollepatana	Crown	Patana	1	2	13
106	Galwetiyeapatana alias Anduranagollepatana	do.	do.	13	0	26
128	Tikiriawewatta, Gonnagahawatta	(1) Dorakadakumbure Mudiyanse, (2) A. Ramalingampillai, (3) Dorakadakumburagedera Hudu Banda and others	Tea	8	1	25
127	Dehiattakumburewatta, Medakotuweewatta	Crown, applied for by Deliattekumbure Badderala, (2) Vidane Patiranage Don Siyadoris Appuhami, (3) Deliattekumbure Mudiyanse	Chena and tea	2	1	9
133	Dehiattakumburewatta	Banneka Mudiyansele	Mudiyanse Garden	0	1	6
134	Medakotuweewatta	Deliwattakumbura Ran Menika	do.	0	1	18
136	Gammedewatta	Meiappa	Tea and coffee	8	2	10
157	Alakulpotehena	(1) Alakulpote Huduhamy, (2) ditto Punchirala, (3) ditto Mudiyanse, (4) ditto Siyatu, (5) ditto Banda	Chena	0	3	8

Lot.	Name of Land.	Name of Claimant.	Description.	Extent.		
				A.	R.	P.
179	Galgewatta and Bogahawatta.	Vena Venkadasamy	Tea	5	2	4
180	Galgewatta	do.	Tea and gravillia	1	0	33
182	Bogahawatta	Michael Ramasamy	do.	4	0	14
184	Medahelapatana, Ganebedda, Tennehena	Crown, applied for by Michael Ramasamy	Tea	8	1	22
185	Ganebaddewatta	Michael Ramasamy and Jayaweera Mudiyan-selage Punchibanda Gamarala		1	1	4
190	Eenapelati or Balahidakandura-watta	Sinnatambi Kankani of Liyangolle estate	Tea and garden	2	0	18
191	Bethyahanpolewatta, Imbule-watta	Crown, applied for by (1) Sinna Karipan of Liyangahawela estate, (2) Weerai of ditto	Overgrown with lantana	1	1	35
192	Imbulewatta	Ganebeddegdera Bindua	Tea	0	0	20
236	Asweddumewatta	Ambadande Punchirala	Garden	0	2	27
244	Deiyannewattahena	Crown	Chena	0	0	29
246	Diyawalahena	Arasapa of Malwatte in Bambaragama	Tea	0	3	28
248	Diyawelahena	Ambadandeidam Kiri Banda	Abandoned garden	0	1	6
249	Rathmatiyahena	do.	Chena	0	2	34
192½	Balahindakandurewatta	Ganebeddegdera Bindua	Tea	0	0	17*
246½	Diyawalahena	Crown	Chena	0	3	9†
132	Gonnagahawatta	Tana Arunasalam Pillai of Ambadandegama	Tea	8	2	11
150	Do.	do.	Chena	0	3	8
213	Kahatagahawattahena	do.	do.	0	1	16

* Reservation for channel (for lease only).

† Reservation for stream and ela (for lease only).

Upset price as Rs. 16 to Rs. 50 per acre. Further information regarding these lands can be obtained from the Land Settlement Officer, and plans of them from the Surveyor-General.

Colonial Secretary's Office,
Colombo, August 18, 1920.

B. HORSBURGH,
Acting Colonial Secretary.

No. 5,706, S. O.—On Saturday, October 9, 1920, at 10 A.M., the Land Settlement Officer will put up for sale or settlement, at Bandarawela Court-house, the under-mentioned portions of Crown land, on the terms authorized by Government. Three allotments of land situated in the Kumbalwela korale of the Yatikinda division of the Badulla District of the Province of Uva.

Block survey preliminary plan 272.—Karandagolla.

Lot.	Name of Land.	Name of Claimant.	Description.	Extent.		
				A.	R.	P.
58D	Alawatutennehena	Bogahawattegedera Andirisa Duraya of Karandagolla	Chena	1	1	30
58H	Ampitiyewattahena	(1) Ampitiyegedera Rankira, (2) ditto Heen Menika of ditto	do.	0	1	25
147A	Wagalahena	Idamegedera Siyatu	do.	0	2	24

Upset price at Rs. 16 to Rs. 50 per acre. Further information regarding these lands can be obtained from the Land Settlement Officer, and plans of them from the Surveyor-General.

Colonial Secretary's Office,
Colombo, August 18, 1920.

B. HORSBURGH,
Acting Colonial Secretary.

No. 5,707, S. O.—On Wednesday, October 6, 1920, at 10 A.M., the Land Settlement Officer will put up for sale or settlement, at Ella Resthouse, the under-mentioned portions of Crown land, on the terms authorized by Government. Five allotments of land situated in the Kumbalwela korale of the Yatikinda division of the Badulla District of the Province of Uva.

Block survey preliminary plan 273.—Migollegama.

Lot.	Name of Land.	Name of Claimant.	Description.	Extent.		
				A.	R.	P.
3	Galapitakande estate	V. Vicarezzo	Tea	0	0	20
62	Herugasheinne-elagawahena	(1) Alutgedera Yapa Mudiyan-selage Punchirala, (2) ditto Appuhamy and 3 others	Chena	6	2	23
62A	Nikagahakumburedikhena	Pitahayegedera Kalu	do.	1	3	1
62B	Ankelipahuwehena	D. T. M. Weerakoon Hamine of Halpe	do.	1	1	23
62c	Dikhena	(1) Alutgedera Yapa Mudiyan-selage Punchirala, (2) ditto Appuhamy and 3 others	do.	7	2	8

Upset price at Rs. 16 to Rs. 50 per acre. Further information regarding these lands can be obtained from the Land Settlement Officer, and plans of them from the Surveyor-General.

Colonial Secretary's Office,
Colombo, August 18, 1920.

B. HORSBURGH,
Acting Colonial Secretary.

No. 5,708, S. O.—On Wednesday, October 6, 1920, at 10 A.M., the Land Settlement Officer will put up for sale or settlement, at Ella Resthouse, the under-mentioned portions of Crown land, on the terms authorized by Government. Nine allotments of land situated in the Kumbalwela korale of the Yatikinda division of the Badulla District of the Province of Uva.

Block survey preliminary plan 279.—Gawarawela.

Lot.	Name of Land.	Name of Claimant.	Description.	Extent.		
				A.	R.	P.
226	Etakehellandewatta	Mahagammeddegdera Garuwa	Young garden	0	0	29
175	Ambalangodewatta	Gamage Don Alexander Rodrigo, Arachchi	Garden and chena	1	1	14
222	Kotuwehena	Crown, disputed by Mahagammeddegdera Huduwa and others	Patana	2	1	20
222A	Malaode	Crown	Water-course	0	0	2
222B	Gonnagastenna	Crown and Mass Deen Jayah	Garden	1	1	30
274A	Southam estate	Demodera Tea Co., Ltd., disputed by Manawaduge David Silva Wimalasuriya	Tea	0	1	16

Lot.	Name of Land.	Name of Claimant.	Description.	Extent.		
				A.	R.	P.
289B	Galgoda-arawehena	Wewaliyaddegedara Garuwa	Chena	0	1	25
220G	Malaode	Crown	Water-course	0	0	6
337A	Ela	do.	Irrigation channel	0	0	3

Upset price at Rs. 16 to Rs. 50 per acre. Further information regarding these lands can be obtained from the Land Settlement Officer, and plans of them from the Surveyor-General.

Colonial Secretary's Office,
Colombo, August 18, 1920.

B. HORSBURGH,
Acting Colonial Secretary.

No. 5,709, S. O.—On Tuesday, October 5, 1920, at 11 A.M., the Land Settlement Officer will put up for sale or settlement, at Passara Gansabhawa, the under-mentioned portions of Crown land, on the terms authorized by Government. Two allotments of land situated in the Kandukara korale of the Buttala division of the Badulla District of the Province of Uva.

Block survey preliminary plan 204.—Karawila Udagama.

Lot.	Name of Land.	Name of Claimant.	Description.	Extent.		
				A.	R.	P.
35	Dambagahawatta	(1) D. Hudumenika, (2) Alutgedera Davith Appu Gamarala (applicant)	Garden	0	2	18
36	Nugagedarawatta	Ukkurala and Tissahamy	Abandoned garden	0	1	5

Upset price at Rs. 16 to Rs. 50 per acre. Further information regarding these lands can be obtained from the Land Settlement Officer, and plans of them from the Surveyor-General.

Colonial Secretary's Office,
Colombo, August 18, 1920.

B. HORSBURGH,
Acting Colonial Secretary.

LAND ACQUISITION NOTICES.

HAVING been duly directed by the Officer Administering the Government of Ceylon, acting under the provisions of Ordinance No. 3 of 1876, section 6, as amended by section 3 of Ordinance No. 10 of 1911, to take order for the acquisition of the following lot of land described in the preliminary plan 17,206 as lot 1, and situated in Wellawatta, within the Municipal limits of Colombo, Western Province, and required for a public purpose, viz., for a public latrine at Galle road, Wellawatta.

Lot.	Name of Land.	Description.	Name of Claimant.	Extent.		
				A.	R.	P.
1	Part of assessment No. 84 (2)	Bare land with a tiled and iron-roofed plank building	O. L. M. Zeinadeen and A. S. Hameed	0	0	2'50

I hereby give public notice, as required by section 7, that the Government proposes to take possession of the above land. All persons interested in the aforesaid land are hereby required to appear personally or by agent before me at the Municipal Office, Colombo, on Friday, September 24, 1920, at 1.30 P.M., and to state the nature of their respective interests in the land, and the amount and particulars of their claims to compensation for such interests.

The Municipal Office,
Colombo, August 17, 1920.

T. REID,
Acting Chairman, Municipal Council
and Mayor of Colombo.

HAVING been duly directed by the Governor, with the advice of the Executive Council, acting under the provisions of "The Land Acquisition Ordinance of 1876," section 6, to take order for the acquisition of the following land, required for a public purpose, namely, for a public latrine, to wit:—

Preliminary plan 11,432. Village—Weliweriya.

Lot.	Name of Land.	Description.	Name of Claimant.	Extent.		
				A.	R.	P.
1	Malwattakella	Garden	Lord Bishop of Colombo	0	0	3'87

I hereby give public notice, as required by section 7, that the Government proposes to take possession of the land. All persons interested in the aforesaid land are hereby required to appear personally or by agent before me at Matara Kachcheri, on September 21, 1920, at 11 A.M., and to state the nature of their respective interests in the land, and the amount and particulars of their claims to compensation for such interests.

Matara Kachcheri,
July 28, 1920.

J. D. BROWN,
Assistant Government Agent.

HAVING been duly directed by the Governor, with the advice of the Executive Council, acting under the provisions of "The Land Acquisition Ordinance of 1876," section 6, to take order for the acquisition of the following lands, required for a public purpose, namely, for a burial ground at Paraduwa, to wit:—

Preliminary plan 11,492. Village—Paraduwa.

Lot.	Name of Land.	Description.	Name of Claimant.	Extent.		
				A.	R.	P.
1	Meegahahena <i>alias</i> Godaparagahahena	Chena	Lokuge Baba Appuhamy and others	0	2	0
2	Wattegewatta	Citronella	Don Davith Jayasinghe and others	0	0	3

I hereby give public notice, as required by section 7, that the Government proposes to take possession of the lands. All persons interested in the aforesaid lands are hereby required to appear personally or by agent before me at Matara Kachcheri, on September 21, 1920, at 11 A.M., and to state the nature of their respective interests in the lands, and the amount and particulars of their claims to compensation for such interests.

Matara Kachcheri,
July 28, 1920.

J. D. BROWN,
Assistant Government Agent.

HAVING been duly directed by the Governor, with the advice of the Executive Council, acting under the provisions of "The Land Acquisition Ordinance of 1876," section 6, to take order for the acquisition of the following land, required for a public purpose, namely, for a burial-ground at Madiha, to wit:—

Lot.	Name of Land.	Description.	Village—Madiha.	Name of Claimant.	Extent.		
					A.	R.	P.
1	Polwattappittaniya	Hilly land		Muhandiram D. N. Weeratinga of Madiha	0	2	2·6

I hereby give public notice, as required by section 7, that the Government proposes to take possession of the land. All persons interested in the aforesaid land are hereby required to appear personally or by agent before me at Matara Kachcheri, on September 21, 1920, at 11 A.M., and to state the nature of their respective interests in the land, and the amount and particulars of their claims to compensation for such interests.

Matara Kachcheri,
July 28, 1920.

J. D. BROWN,
Assistant Government Agent.

HAVING been duly directed by the Governor, with the advice of the Executive Council, acting under the provisions of "The Land Acquisition Ordinance of 1876," section 6, to take order for the acquisition of the following land, required for a public purpose, namely, for widening the corner of the first mile of Chavakachcheri-Point Pedro, to wit:—

Lot.	Name of Land.	Description.	Village—Chavakachcheri South.	Name of Claimant.	Extent.		
					A.	R.	P.
1	Irasatopu	Garden		Nannitambi Thambapillai	0	0	3·38

I hereby give public notice, as required by section 7, that the Government proposes to take possession of the land. All persons interested in the aforesaid land are hereby required to appear personally or by agent before me at Jaffna Kachcheri, on September 28, 1920, at 1 P.M., and to state the nature of their respective interests in the land, and the amount and particulars of their claims to compensation for such interests.

Jaffna Kachcheri,
August 13, 1920.

B. CONSTANTINE,
Government Agent.

HAVING been duly directed by the Governor, with the advice of the Executive Council, acting under the provisions of "The Land Acquisition Ordinance of 1876," section 6, to take order for the acquisition of the following lands, required for a public purpose, namely, for constructing a bund in connection with the Vadamaradehi lagoon scheme, to wit:—

Lot.	Name of Land.	Description.	Villages—Karaveddi West and Karaveddi East.	Name of Claimant.	Extent.		
					A.	R.	P.
1	Taralappuvadakku	Low bund, originally paddy field		Arumugam Sinnatambi	0	0	7·8
2	Taralappuvadakku or Minniapulam	do.		Sinnatambiar Tamotarampillai	0	0	3·7
3	Do.	do.		do.	0	0	1·7

I hereby give public notice, as required by section 7, that the Government proposes to take possession of the lands. All persons interested in the aforesaid lands are hereby required to appear personally or by agent before me at Jaffna Kachcheri, on September 28, 1920, at 1 P.M., and to state the nature of their respective interests in the lands, and the amount and particulars of their claims to compensation for such interests.

Jaffna Kachcheri,
August 13, 1920.

B. CONSTANTINE,
Government Agent.

HAVING been duly directed by the Governor, with the advice of the Executive Council, acting under the provisions of "The Land Acquisition Ordinance of 1876," section 6, to take order for the acquisition of the following lands, required for a public purpose, namely, for providing a flood outlet channel from Pirappankulam to the lane leading from the 2nd milepost on the Jaffna-Manipay road in connection with the Kondavil-Nantavil-Taddaturai system of drainage channel, to wit:—

Lot.	Name of Land.	Description.	Village—Vannarponnai North-west and Kokkuvil West.	Name of Claimant.	Extent.		
					A.	R.	P.
1	Sonawantotam	Garden		Visvanatar Ponnaturai	0	0	0·5
2	Pirappantal	do.		(1) Murugesu Katiravel, (2) Murugesu Muttuvelu, (3) Murugesu Arunasalem	0	0	0·3
3	Do.	do.		do.	0	1	16·2

I hereby give public notice, as required by section 7, that the Government proposes to take possession of the lands. All persons interested in the aforesaid lands are hereby required to appear personally or by agent before me at Jaffna Kachcheri, on September 13, 1920, at 1 P.M., and to state the nature of their respective interests in the lands, and the amount and particulars of their claims to compensation for such interests.

Jaffna Kachcheri,
August 16, 1920.

B. CONSTANTINE,
Government Agent.

HAVING been duly directed by the Governor, with the advice of the Executive Council, acting under the provisions of "The Land Acquisition Ordinance of 1876," section 6, to take order for the acquisition of the following lands, required for a public purpose, namely, for the extension of the Ellearawa-Pinnawala road, to wit:—

Lot.	Name of Land.	Description.	Village—Udagama, Kadawata korale.	Name of Claimant.	Extent.		
					A.	R.	P.
49	Udagarawewatta	Chena		A. James Appu	0	1	0·6
50	Do.	Tea garden with tea bushes		do.	0	0	1·5
51	Do.	Tea garden containing tea bushes, fruit trees, and a house		do.	0	3	32·5
52	Do.	Tea garden with tea bushes		do.	0	0	9·0
53	Do.	Jungle		do.	0	0	8·0

I hereby give public notice, as required by section 7, that the Government proposes to take possession of the land. All persons interested in the aforesaid lands are hereby required to appear personally or by agent before me at Ratnapura Kachcheri, on September 13, 1920, at 1 P.M., and to state the nature of their respective interests in the lands, and the amount and particulars of their claims to compensation for such interests.

Ratnapura Kachcheri,
August 12, 1920.

G. F. R. BROWNING,
Government Agent.