

# Ceylon Government Gazette

Published by Authority.

No. 7,124 — FRIDAY, AUGUST 27, 1920.

## Part III.—Lands.

*Separate paging is given to each Part in order that it may be filed separately.*

	PAGE		PAGE		PAGE
Land Settlement Notices :—		Land Sales by the Government Agents :—		Land Sales by the Settlement Officer :—	
Final Orders ..	1227	North-Western Province ..	—	Northern Province ..	—
Preliminary Notices ..	1268	North-Central Province ..	1282	Eastern Province ..	—
Land Sales by the Government Agents :—		Province of Uva ..	—	North-Western Province ..	—
Western Province ..	—	Province of Sabaragamuwa ..	—	North-Central Province ..	—
Central Province ..	—	Land Sales by the Settlement Officer :—		Province of Uva ..	—
Southern Province ..	1282	Western Province ..	—	Province of Sabaragamuwa ..	—
Northern Province ..	—	Central Province ..	—	Land Acquisition Notices ..	1283
Eastern Province ..	—	Southern Province ..	—	Land Resumption Notices ..	—

### FINAL ORDERS.

#### Kalutara S. O. No. 71.

Order under Section 4, Sub-section (1), of "The Waste Lands Ordinances of 1897, 1899, 1900, and 1903."

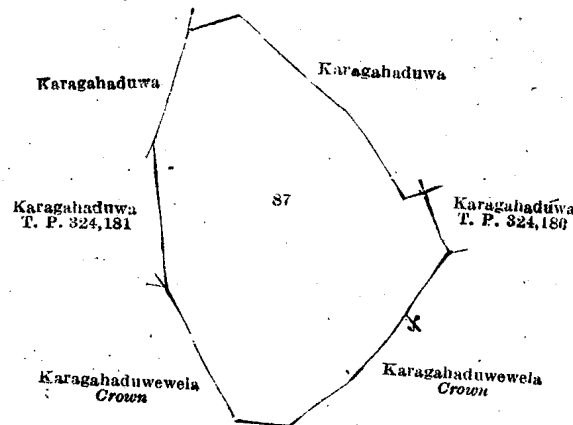
In the matter of the land commonly called or known as Karagahaduwa, situate in the village of Ittapana, in the Walallawiti pattu of the Pasdun korale west of the Kalutara District, in the Western Province, and of "The Waste Lands Ordinances of 1897, 1899, 1900, and 1903."

WHEREAS in pursuance of section 1 of the said Ordinances it was duly declared and notified on the 22nd day of February, 1918, that if no claim to the land commonly called or known as Karagahaduwa, situate in the village of Ittapana, in the Walallawiti pattu of the Pasdun korale west of the Kalutara District, in the Western Province, containing in extent 3 acres 1 rood and 30 perches and shown as lot 87 in block survey preliminary plan 78, and in the annexed diagram, was made to Norman Albert Hampton, Special Officer appointed under section 28 of the said Ordinances, within the period of three months from the date specified in the said notice, such land would be declared the property of the Crown, and dealt with on account of the Crown (*vide* Notice No. 6,779):

And whereas (1) Galatarage Don Calenis Appuhami and (2) William Wijesinha Gunatileka made claim thereto, and I, Norman Albert Hampton, Special Officer appointed under section 28 of the said Ordinances, made due inquiry into such claim, and whereas the said claimants and I, with the consent of His Excellency the Governor, came to an agreement in writing dated the 12th day of March, 1919, concerning the said land, under section 4, sub-section (1), of the said Ordinances, whereby it was agreed that the said claimants should be declared the purchasers of the said land upon payment on or before the 12th day of June, 1919, to the Assistant Government Agent at Kalutara, of a sum of Rupees Three hundred and Forty five only (Rs. 345), as the purchase amount of the said land, and whereas the said amount has been paid by the said claimants, they are hereby, in pursuance of the agreement afore-mentioned, declared to be the purchasers of the said land, as more fully described herein below.

#### *Description of the Land referred to.*

The land commonly called or known as Karagahaduwa, situated in the village of Ittapana, in the Pasdun korale west of the Kalutara District, in the Western Province, containing in extent 3 acres 1 rood and 30 perches and shown as lot 87 in block survey preliminary plan 78 and in the annexed diagram, and bounded as follows: on the north by Karagahaduwa (private); on the east by Karagahaduwa (private), Karagahaduwa sold by the Crown (T. P. 324,180); on the south by Karagahaduwehela to be declared the property of the Crown under the Waste Lands Ordinances; on the west by Karagahaduwehela to be declared the property of the Crown under the Waste Lands Ordinances, Karagahaduwa sold by the Crown (T. P. 324,181), Karagahaduwa (private).



Surveyor-General's Office,  
Colombo, September 8, 1919.

Scale of 4 Chains to an Inch.

H. P. HARRISON,  
for Surveyor-General.

April 30, 1920. N. A. HAMPTON,  
Special Officer.

### Kalutara S. O. No. 72.

#### Order under Section 4, Sub-section (1), of "The Waste Lands Ordinances of 1897, 1899, 1900, and 1903."

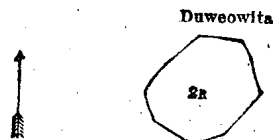
In the matter of the land commonly called or known as Garandiduwa, situate in the village of Ittapana, in the Walallawiti pattu of the Pasdun korale west of the Kalutara District, in the Western Province, and of "The Waste Lands Ordinances of 1897, 1899, 1900, and 1903."

WHEREAS in pursuance of section 1 of the said Ordinances it was duly declared and notified on the 22nd day of February, 1918, that if no claim to the land commonly called or known as Garandiduwa, situate in the village of Ittapana, in the Walallawiti pattu of the Pasdun korale west of the Kalutara District, in the Western Province, containing in extent 1 rood and 22 perches and shown as lot 2R in block survey preliminary plan 78, and in the annexed diagram, was made to Norman Albert Hampton, Special Officer appointed under section 28 of the said Ordinances, within the period of three months from the date specified in the said notice, such land would be declared the property of the Crown, and dealt with on account of the Crown (*vide* Notice No. 6,779):

And whereas (1) Duwage Don Hendrick Appu and (2) Galatarage Don Calenis Appu made claim thereto, and I, Norman Albert Hampton, Special Officer appointed under section 28 of the said Ordinances, made due inquiry into such claim, and whereas the said claimants and I, with the consent of His Excellency the Governor, came to an agreement in writing dated 12th day of March, 1919, concerning the said land, under section 4, sub-section (1), of the said Ordinances, whereby it was agreed that the said claimants should be declared the purchasers of the said land upon payment on or before the 12th day of June, 1919, to the Assistant Government Agent at Kalutara, of a sum of Rupees Forty only (Rs. 40), as the purchase amount of the said land, and whereas the said amount has been duly paid by the said claimants, they are hereby, in pursuance of the agreement afore mentioned, declared to be the purchasers of the said land, as more fully described herein below.

#### Description of the Land referred to.

The land commonly called or known as Garandiduwa, situated in the village of Ittapana, in the Pasdun korale west of the Kalutara District, in the Western Province, containing in extent 1 rood and 22 perches and shown as lot 2R in block survey preliminary plan 78 and in the annexed diagram, and bounded as follows: on the north, east, south, and west by Duwe-owita (private).



Surveyor-General's Office,  
Colombo, September 8, 1919.

Scale of 4 Chains to an Inch.

H. P. HARRISON,  
for Surveyor-General.

April 30, 1920. N. A. HAMPTON,  
Special Officer.

### Hambantota S. O. No. 1,614.

#### Order under Section 4, Sub-section (1), of "The Waste Lands Ordinances of 1897, 1899, 1900, and 1903."


In the matter of the land commonly called or known as Pokunehena, situate in the village of Kendala Kotamba, in the West Giruwa pattu of the Hambantota District, in the Southern Province, and of "The Waste Lands Ordinances of 1897, 1899, 1900, and 1903."

WHEREAS in pursuance of section 1 of the said Ordinances it was duly declared and notified on the 14th day of December, 1917, that if no claim to the land commonly called or known as Pokunehena, situate in the village of Kendala Kotamba, in the West Giruwa pattu of the Hambantota District, in the Southern Province, containing in extent 3 roods and 32 perches, and shown as lot 54 in block survey preliminary plan 272, and in the annexed diagram, was made to Howard Orme Fox, Special Officer appointed under section 28 of the said Ordinances, within the period of three months from the date specified in the said notice, such land would be declared the property of the Crown, and dealt with on account of the Crown (*vide* Notice No. 6,727):

And whereas Sudusinha Danoris made claim thereto, and Arnold Langden Crossman, Special Officer appointed under section 28 of the said Ordinances, made due inquiry into such claim, and whereas the said claimant and Arnold Langden Crossman, the aforesaid Special Officer, came to an agreement in writing dated the 11th day of January, 1919, concerning the said land, under section 4, sub-section (1), of the said Ordinances, whereby it was agreed that the said claimant should be declared the purchaser of the said land, upon payment on or before the 11th day of April, 1919, to the Assistant Government Agent of Hambantota, or the Treasury Officer at Tangalla, or to the Settlement Officer, of a sum of Rupees Fifteen and Cents Twenty only (Rs. 15.20), as the purchase amount of the said land, and whereas the said amount has been paid by the said claimant, he is hereby, in pursuance of the agreement afore-mentioned, declared to be the purchaser of the said land, as more fully described herein below.

*Description of the Land referred to.*

The land commonly called or known as Pokunehena, situated in the village of Kendala Kotamba, in the West Giruwa pattu of the Hambantota District, in the Southern Province, containing in extent 3 roods and 32 perches, and shown as lot 54 in block survey preliminary plan 272 and in the annexed diagram, and bounded as follows: on the north by Galwanewatta claimed by Wetiyahebage Adirian Appu; on the east by Galwanehenewatta claimed by Wetiyahebage Adirian Appu; on the south by the village limit of Udugalmote; on the west by Galwanewatta claimed by Wetiyahebage Adirian Appu.



Surveyor-General's Office,  
Colombo, January 7, 1920.

Scale of 8 Chains to an Inch.

H. P. HARRISON,  
for Surveyor-General.

April 30, 1920.

FREDERICK LEWIS,  
Special Officer.

**Hambantota S. O. No. 1,615.**

**Order under Section 2 of "The Waste Lands Ordinances of 1897, 1899, 1900, and 1903,"  
declaring Lands to be Crown Property.**

In the matter of the lands commonly called or known as Gurugalpolahena (reservation for footpath), Yondegahawatta (reservation for footpath), &c., situate in the village of Kendala Kotamba, in the West Giruwa pattu of the Hambantota District, in the Southern Province, and of "The Waste Lands Ordinances of 1897, 1899, 1900, and 1903."

THE notice required by section 1 of "The Waste Lands Ordinances of 1897, 1899, 1900, and 1903," having been duly published in manner prescribed by that section in respect of the above-named lands (*vide* Notice No. 6,727), and no claim having been made to the said lands or to any interest therein within the period of three months from the date specified in the said notice, I, Frederick Lewis, Special Officer appointed under section 28 of the said Ordinances, under and by virtue of the powers vested in me in that behalf by section 2 of the said Ordinances, do hereby on this 30th day of April, 1920, order and declare that the said lands as more fully described herein below, situate in the village of Kendala Kotamba, in the West Giruwa pattu of the Hambantota District, in the Southern Province, and shown as lots 11Q, 43A, 67, 38, 69, 67½, and 67¼ in block survey preliminary plan No. 272 and in the annexed diagrams, and containing in extent 35 acres 1 rood and 29 perches, are the property of the Crown.

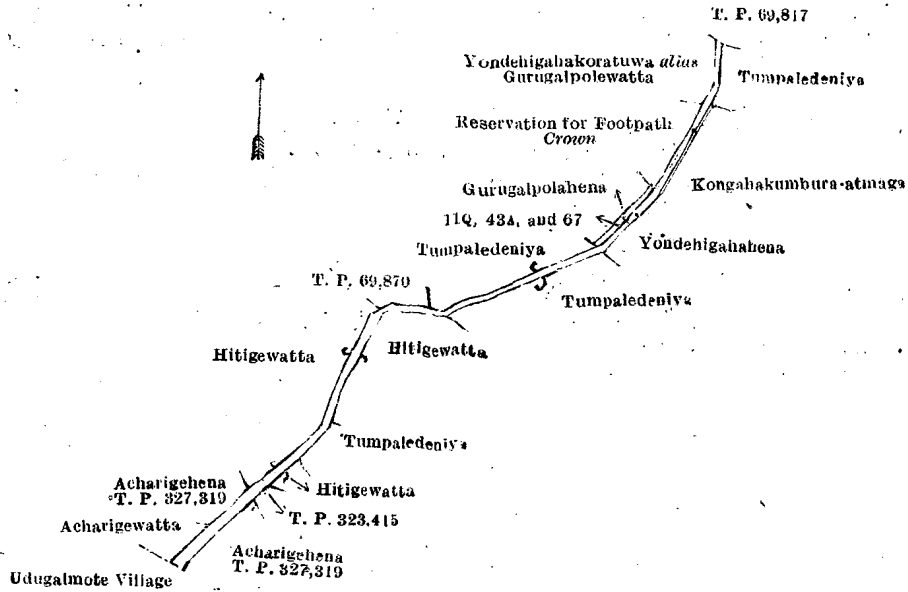
*Description of the Lands referred to.*

The following lots situated in the village of Kendala Kotamba, in the West Giruwa pattu of the Hambantota District, in the Southern Province, as described in the annexed diagrams:—

**I.—Block survey preliminary plan 272.**

Lot.	Name of Land.	Extent, A. R. P.
11Q	Gurugalpolahena (reservation for footpath)	0 0 12
43A	Yondegahawatta (do.)	0 0 4
67	Gansabhawa road	0 3 26
		<b>1 0 2</b>

and bounded as follows: on the north by T. P. 69,870, Tumpaledeniya claimed by S. Kawanihamy and others, Gurugalpolahena (private), reservation for footpath to be declared the property of the Crown under the Waste Lands Ordinances, Yondegahakoratuwa *alias* Gurugalpolewatta claimed by Sumangala Terunnanse, T. P. 69,817; on the east by Tumpaledeniya claimed by S. Kawanihamy and others, Kongahakumbura-atmaga claimed by Wannu Arachchige Don Lewis and others, Yondegahahena claimed by Kotambe Pansala, Tumpaledeniya claimed by S. Kawanihamy and others, Hitigewatta claimed by J. G. Heenhamy and others, Tumpaledeniya claimed by S. Kawanihamy and others, Hitigewatta claimed by J. G. Heenhamy and others, T. P. 323,415, Acharigehena sold by the Crown (T. P. 327,319); on the south by the village limit of Udugalmote; on the west by Acharigewatta claimed by W. Don Lewis and others, Acharigehena sold by the Crown (T. P. 327,319), Hitigewatta claimed by J. G. Heenhamy and others.



Surveyor-General's Office,  
Colombo, January 7, 1920.

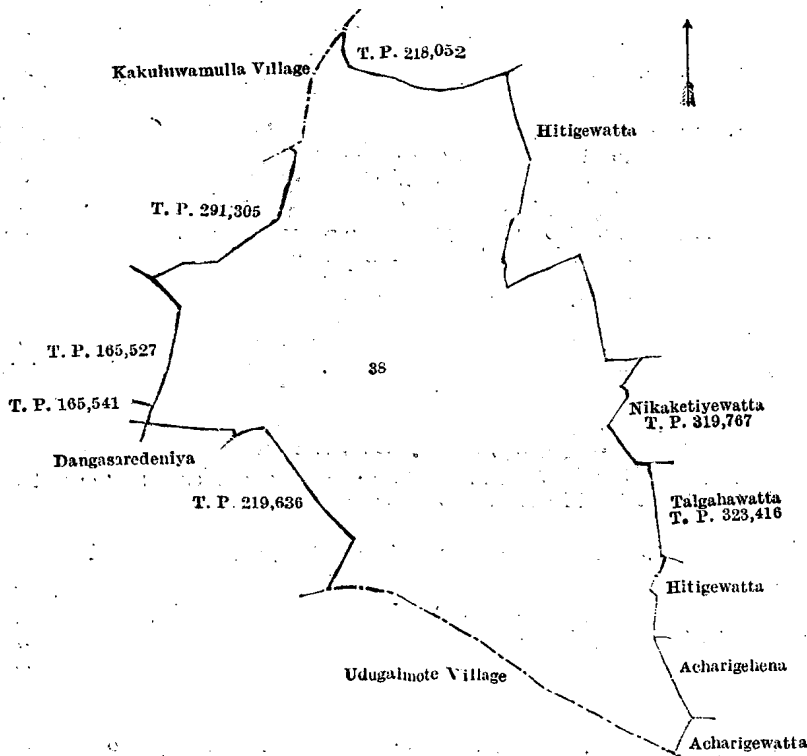
Scale of 8 Chains to an Inch.

H. P. HARRISON,  
for Surveyor-General.

II.—Block survey preliminary plan 272.

Lot.	Name of Land.	Extent, A. R. P.
38	Acharigehena and Kalugalahena	34 0 27

and bounded as follows: on the north by T. P. 218,052; on the east by Hitigewatta claimed by J. G. Heenhamy and others, Nikaketiya sold by the Crown (T. P. 319,767), Talgahawatta sold by the Crown (T. P. 323,416), Hitigewatta claimed by J. G. Heenhamy and others, Acharigehena sold by the Crown, Acharigewatta claimed by W. Don Lewis and others; on the south by the village limit of Udugalmote, T. P. 219,636, Dangasaredeniya claimed by Wannu Arachchige Don Lewis and another; on the west by T. Ps. 165,541, 165,527, and T. P. 291,305, the village limit of Kakuluwamulla.



Surveyor-General's Office,  
Colombo, June 28, 1917.

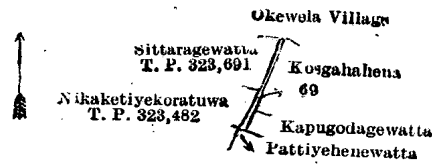
Scale of 8 Chains to an Inch.

A. H. G. DAWSON,  
for Surveyor-General.

III.—Block survey preliminary plan 272.

Lot.	Name of Land.	Extent, A. R. P.
69	Footpath	0 0 10

and bounded as follows : on the north by the village limit of Okewela ; on the east by Kosgahahena claimed by Wijesinge Nikulas and others, Kapugodagewatta claimed by Wijesinge Nikulas and others ; on the south by Pattiyehenewatta claimed by W. Dineshamy and others ; on the west by Nikaketiyeekoratuwa sold by the Crown (T. P. 323,482), Sittaragewatta sold by the Crown (T. P. 323,691).



Surveyor-General's Office,  
Colombo, June 28, 1917.


Scale of 8 Chains to an Inch.

A. H. G. DAWSON,  
for Surveyor-General.

IV.—Block survey preliminary plan 272.

Lot.	Name of Land.	Extent, A. R. P.
67½	Gansabhawa road	0 0 10

and bounded as follows : on the north by Irikondakumbura claimed by Kawanihamy and others, T. P. 69,800 ; on the east by Irikondakumbura claimed by Kawanihamy and others ; on the south by T. P. 69,817 ; on the west by irrigation channel to be declared the property of the Crown under the Waste Lands Ordinances, part of Kirama-ara (stream) to be declared the property of the Crown under the Waste Lands Ordinances.



Surveyor-General's Office,  
Colombo, January 7, 1920.

Scale of 8 Chains to an Inch.

H. P. HARRISON,  
for Surveyor-General.

V.—Block survey preliminary plan 272.

Lot.	Name of Land.	Extent, A. R. P.
67½	Gansabhawa road	0 0 20

and bounded as follows : on the north by part of Kirama-ara (stream) to be declared the property of the Crown under the Waste Lands Ordinances, Beligahakumbure-atmaga claimed by Wannu Arachchige Don Lewis and others, part of Kirama ara (stream) to be declared the property of the Crown under the Waste Lands Ordinances, part of Kirama ara (stream) (the village limit of Okewela) ; on the east by part of Kirama ara (stream) to be declared the property of the Crown under the Waste Lands Ordinances, Beligahakumbure-atmaga claimed by Wannu Arachchige Don Lewis and others, Kosgahakumbura alias Kotambewela (private) ; on the south by Kosgahakumbura alias Kotambewela (private), T. P. 69,800 ; on the west by Kosgahakumbura alias Kotambewela (private).



Surveyor-General's Office,  
Colombo, January 7, 1920.

Scale of 8 Chains to an Inch.

H. P. HARRISON,  
for Surveyor-General.

FREDERICK LEWIS,  
Special Officer.

April 30, 1920.

Hambantota S. O. No. 1,616.


Order under Section 2 of "The Waste Lands Ordinances of 1897, 1899, 1900, and 1903,"  
declaring Land to be Crown Property.

In the matter of the land commonly called or known as Katangahawattadewata, situate in the village of Palatuduwa, in the West Giruwa pattu of the Hambantota District, in the Southern Province, and of "The Waste Lands Ordinances of 1897, 1899, 1900, and 1903."

THE notice required by section 1 of "The Waste Lands Ordinances of 1897, 1899, 1900, and 1903," having been duly published in manner prescribed by that section in respect of the above-named land (*vide* Notice No. 7,478), and no claim having been made to the said land or to any interest therein within the period of three months from the date specified in the said notice, I, Frederick Lewis, Special Officer appointed under section 28 of the said Ordinances, under and by virtue of the powers vested in me in that behalf by section 2 of the said Ordinances, do hereby on this 19th day of June, 1920, order and declare that the said land, as more fully described herein below, situate in the village of Palatuduwa, in the West Giruwa pattu of the Hambantota District, in the Southern Province, and shown as lot 18F in block survey preliminary plan 317 and in the annexed diagram, and containing in extent 5 perches, is the property of the Crown.

Description of the Land referred to.

The land commonly called or known as Katangahawattadewata, situated in the village of Palatudawa, in the West Giruwa pattu of the Hambantota District, in the Southern Province, containing in extent 5 perches, shown as lot 18F in block survey preliminary plan 317 and in the annexed diagram, and bounded as follows : on the north by Kajugahawatta granted at half-improved value (T. P. 300,278) ; on the east by Mylagahakoratuwa granted at half-improved value (T. P. 323,279) ; on the south by Katangahawattadewata belonging to the Crown ; on the west by Kajugahawatta granted at half-improved value (T. P. 300,278).



Surveyor-General's Office,  
Colombo, December 11, 1919.

Scale of 8 Chains to an Inch.

H. P. HARRISON,  
for Surveyor-General.

June 19, 1920.

FREDERICK LEWIS,  
Special Officer.

**Hambantota S. O. No. 1,617.**

**Order under Section 2 of "The Waste Lands Ordinances of 1897, 1899, 1900, and 1903,"  
declaring Land to be Crown Property.**

In the matter of the land commonly called or known as path, situate in the village of Debokkawa, in the East Giruwa pattu of the Hambantota District in the Southern Province, and of "The Waste Lands Ordinances of 1897, 1899, 1900, and 1903."

THE notice required by section 1 of "The Waste Lands Ordinances of 1897, 1899, 1900, and 1903," having been duly published in manner prescribed by that section in respect of the above-named land (*vide* Notice No. 7,477), and no claim having been made to the said land or to any interest therein within the period of three months from the date specified in the said notice, I, Frederick Lewis, Special Officer appointed under section 28 of the said Ordinances, under and by virtue of the powers vested in me in that behalf by section 2 of the said Ordinances, do hereby on this 19th day of June, 1920, order and declare that the said land, as more fully described herein below, situate in the village of Debokkawa, in the East Giruwa pattu of the Hambantota District, in the Southern Province, and shown as lot 11c in block survey preliminary plan 406 and in the annexed diagram, and containing in extent 9 perches, is the property of the Crown.

*Description of the Land referred to.*

The land commonly called or known as path, situated in the village of Debokkawa, in the East Giruwa pattu of the Hambantota District, in the Southern Province, containing in extent 9 perches, shown as lot 11c in block survey preliminary plan 406 and in the annexed diagram and bounded as follows: on the north by Namariyangederawatta declared to be the property of the Crown under the Waste Lands Ordinances, Namariyangederawattayaya claimed by Alahapperuma Wijesin Ratnayaka Don Carolis and others; on the east by a path; on the south by Namariyangederawattuyaya claimed by Alahapperuma Wijesin Ratnayaka Don Carolis and others; on the west by Meegaha-arahenyaya declared to be the property of the Crown under the Waste Lands Ordinances.



Surveyor-General's Office,  
Colombo, December 10, 1919.

Scale of 8 Chains to an Inch.

H. P. HARRISON,  
for Surveyor-General.

June 19, 1920.

FREDERICK LEWIS,  
Special Officer.

**Mannar S. O. No. 52.**

**Order under Section 4, Sub-section (1), of "The Waste Lands Ordinances of 1897, 1899, 1900, and 1903,"  
declaring Lands to be Crown Property.**

In the matter of the lands commonly called or known as salt waste and high and low waste land (road reservation) situate in the Uppukulam division of Mannar town of Mannar East in Mannar island, of the Mannar District in the Northern Province, and of "The Waste Lands Ordinances of 1897, 1899, 1900, and 1903."

WHEREAS in pursuance of section 1 of the said Ordinances it was duly notified on the 17th day of August, 1917, that if no claim to the lands commonly called or known as salt waste and high and low waste land (road reservation), situate in the Uppukulam division of Mannar town of Mannar East in Mannar island, of the Mannar District in the Northern Province, containing in extent 11 acres 2 roods and 25·63 perches, and shown as lots 128 and 128c in the plan of Uppukulam division, Mannar town survey, and in the annexed diagram, was made to John Murray Davies, Special Officer appointed under section 28 of the said Ordinances, within the period of three months from the date specified in such notice, such lands would be declared the property of the Crown, and dealt with on account of the Crown (*vide* Notice No. 6,506):

And whereas (1) James Nicholas Michael Chelvanayagam on behalf of his father (2) Simon Santiagepillai Chelvanayagam made claim to the above-mentioned lots 128 and 128c, and whereas the said claimants entered into two agreements in writing dated the 24th day of July, 1919, whereby in consideration of the said 1st claimant being declared the owner of 2 acres more or less of lot 128 of the notice and of the plan of the Uppukulam division of Mannar town survey, now shown as lot 128b on the same plan, they withdrew claim to the above-mentioned lots 128 and 128c of this order; I, Howard Orme Fox, Special Officer appointed under section 28 of the said Ordinances, under and by virtue of the powers vested in me in that behalf by section 4 of the said Ordinances, do hereby on this 17th day of May, 1920, order and declare under section 4, sub-section (1), of the said Ordinances, that the said lands, as more fully described herein below, are the property of the Crown.

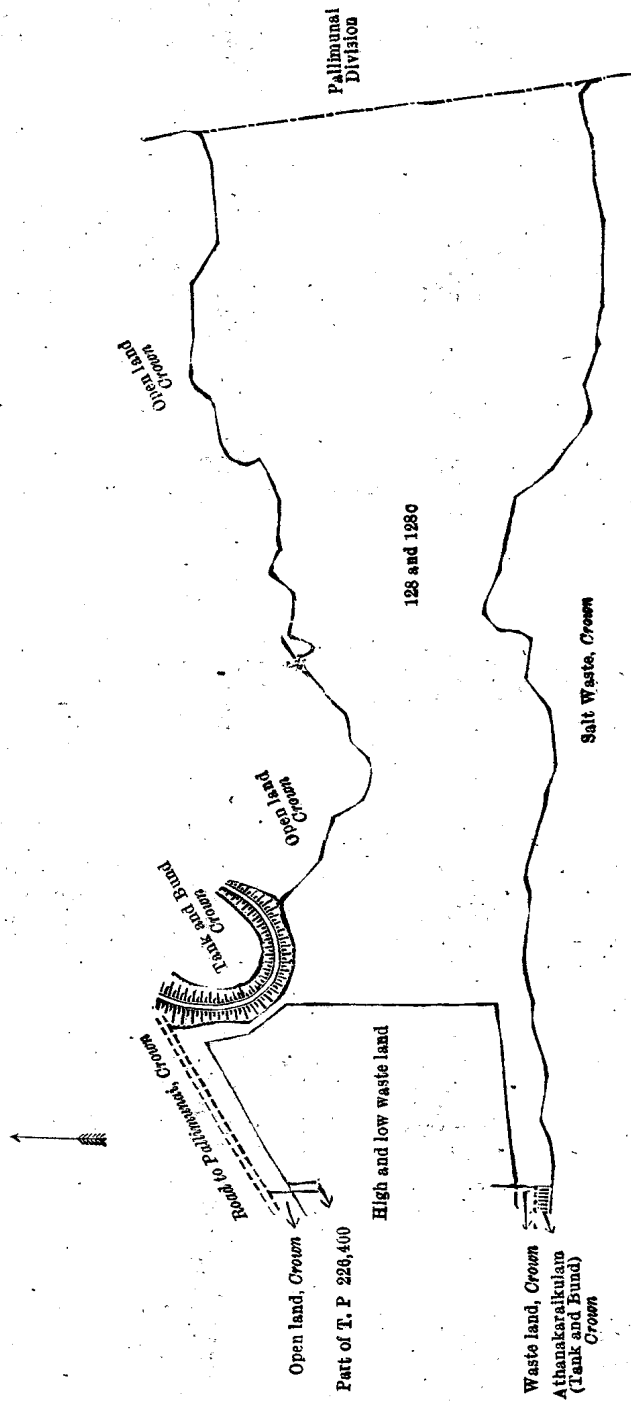
*Description of the Lands referred to.*

The following lots situated in the Uppukulam division of Mannar town of Mannar East in Mannar island, of the Mannar District in the Northern Province, as described in the annexed diagram:—

Plan of Uppukulam division, Mannar town survey.

Lot.	Name of Land.	Extent, A. R. P.
128 ..	Salt waste	.. 11 2 2·36
128c ..	High and low waste land (road reservation)	.. 0 0 23·27
		11 2 25·63

and bounded as follows : on the north by the road to Pallimunai declared to be the property of the Crown under the Waste Lands Ordinances, tank and bund declared to be the property of the Crown under the Waste Lands Ordinances, open land declared to be the property of the Crown under the Waste Lands Ordinances ; on the east by the boundary of Pallimunai division ; on the south by salt waste declared to be the property of the Crown under the Waste Lands Ordinances ; on the west by Athanakaraikulam (tank and bund) declared to be the property of the Crown under the Waste Lands Ordinances, waste land declared to be the property of the Crown under the Waste Lands Ordinances, high and low waste land to be declared the property of James Nicholas Michael Chelvanayagam under the Waste Lands Ordinances, part of T.P. 226,400, open land declared to be the property of the Crown under the Waste Lands Ordinances.



Surveyor-General's Office,  
Colombo, April 28, 1920.

Scale of 4 Chains to an Inch.

F. J. SALMON,  
for Acting Surveyor-General.

May 17, 1920.

H. O. Fox,  
Special Officer.

## Kurunegala S. O. No. 2,944.

Order under Section 4, Sub-section (1), of "The Waste Lands Ordinances of 1897, 1899, 1900, and 1903,"  
declaring Lands to be Crown Property.

In the matter of the lands commonly called or known as Galwewahenyaya (reservation for ela), and Galwewahenyaya, situate in the village of Galwewa, in the Mahagalboda Egoda korale of the Hiriyala hatpattu of the Kurunegala District, in the North-Western Province, and of "The Waste Lands Ordinances of 1897, 1899, 1900, and 1903."

WHEREAS in pursuance of section 1 of the said Ordinances it was duly notified on the 7th day of December, 1917, that if no claim to the lands commonly called or known as Galwewahenyaya (reservation for ela) and Galwewahenyaya, situate in the village of Galwewa, in the Mahagalboda Egoda korale of the Hiriyala hatpattu of the Kurunegala District, in the North-Western Province, containing in extent 16 acres 1 rood and 30 perches, and shown as lots 1 and 2 in preliminary plan 4,619 and in the annexed diagram, was made to John Murray Davies, Special Officer appointed under section 28 of the said Ordinances, within the period of three months from the date specified in such notice, such lands would be declared the property of the Crown, and dealt with on account of the Crown (*vide* Notice No. 6,716):

And whereas Sarnelis de Silva Gunsekara, made claim thereto, and whereas the said claimant entered into an agreement in writing dated the 22nd day of October, 1918, whereby in consideration of (1) Gilbert Wijesekara, (2) Julius Wijesekara, and (3) Reuben Gunsekara being declared the purchasers of 15 acres more or less of lot 2 of the notice and of the preliminary plan 4,619, now shown as lot 2A on the same plan, upon payment to the Government Agent at Kurunegala, or to the Settlement Officer at Colombo, on or before the 14th day of January, 1919, of a sum of Rupees Six-hundred only (Rs. 600), he withdrew claim to the above-mentioned lots 1 and 2 of this order; I, Harry Chambers Toller, Special Officer appointed under section 28 of the said Ordinances, under and by virtue of the powers vested in me in that behalf by section 4 of the said Ordinances, do hereby on this 19th day of May, 1920, order and declare under section 4, sub-section (1), of the said Ordinances, that the said lands, as more fully described herein below, are the property of the Crown.

*Description of the Lands referred to.*

The following lots situated in the village of Galwewa, in the Mahagalboda Egoda korale of the Hiriyala hatpattu of the Kurunegala District, in the North-Western Province, as described in the annexed diagram:—

Preliminary plan 4,619.		Extent, A. R. P.		
Lot.	Name of Land.			
1 ..	Galwewahenyaya (reservation for ela)	..	2	0 0
2 ..	Galwewahenyaya	..	14	1 30
			16	1 30

and bounded as follows: on the north by Maha-ela, on the east by Galwewahenyaya claimed by the Crown; Galwewahenyaya sold to Gilbert Wijesekara and others under the Waste Lands Ordinances, on the south by the village limit of Kalatuwagama; on the west by the village limit of Medagama and the village limit of Midellawala.

[For Diagram see page 1235.]

## Kurunegala S. O. No. 2,945.

Order under Section 2 of "The Waste Lands Ordinances of 1897, 1899, 1900, and 1903,"  
declaring Lands to be Crown Property.

In the matter of the lands commonly called or known as footpath, footpath, and dewata, &c., situate in the village of Doluwa, in the Hetahaye korale of the Hiriyala hatpattu of the Kurunegala District, in the North-Western Province, and of "The Waste Lands Ordinances of 1897, 1899, 1900, and 1903."

THE notice required by section 1 of "The Waste Lands Ordinances of 1897, 1899, 1900, and 1903," having been duly published in manner prescribed by that section in respect of the above-named lands (*vide* Notice No. 7,504), and no claim having been made to the said lands or to any interest therein within the period of three months from the date specified in the said notice, I, Harry Chambers Toller, Special Officer appointed under section 28 of the said Ordinances, under and by virtue of the powers vested in me in that behalf by section 2 of the said Ordinances, do hereby on this 1st day of July, 1920, order and declare that the said lands, as more fully described herein below, situate in the village of Doluwa, in the Hetahaye korale of the Hiriyala hatpattu of the Kurunegala District, in the North-Western Province, and shown as lots 5A, 6A, 6B, 8A, 9A, 9B, 9C, and 14A in block survey preliminary plan No. 1,211 and in the annexed diagram, and containing in extent 34 perches, are the property of the Crown.

*Description of the Lands referred to.*

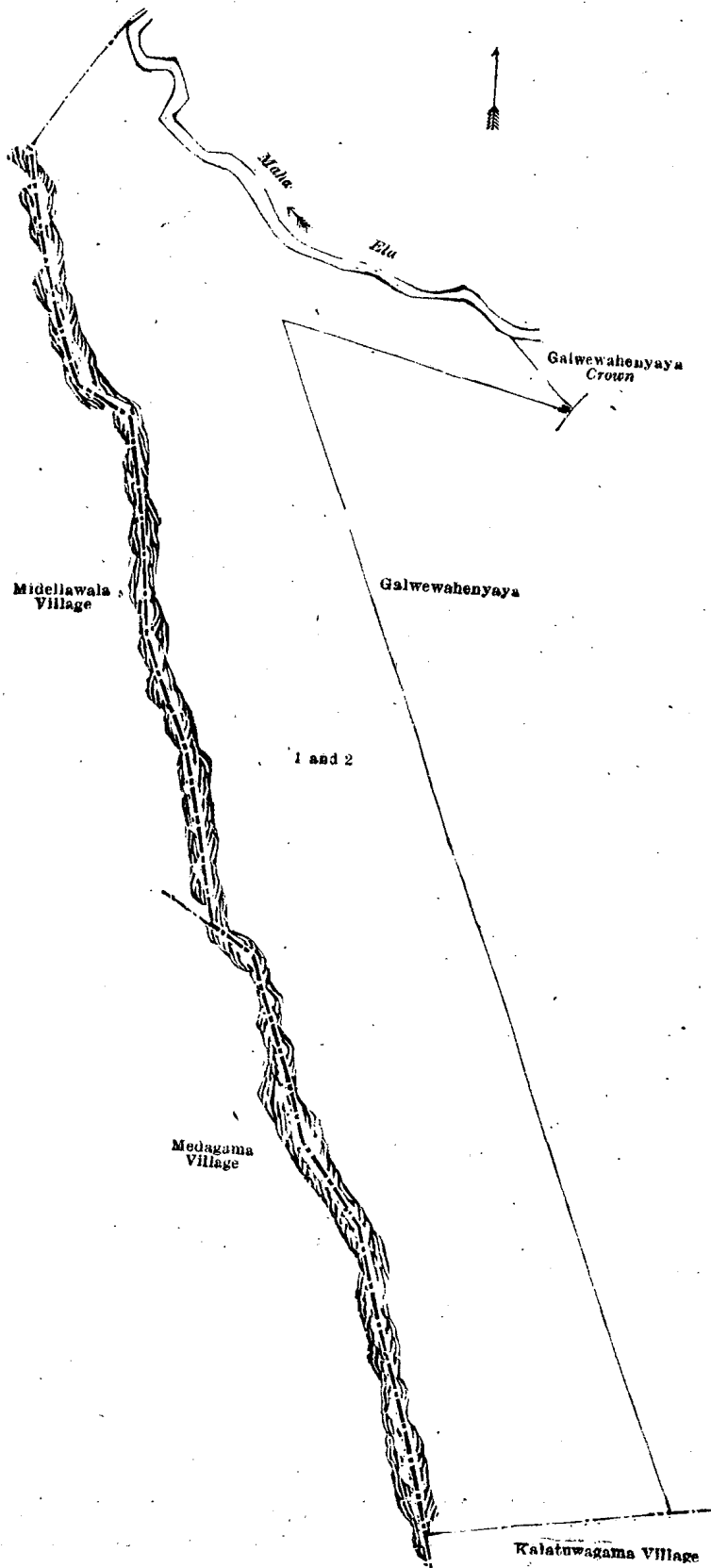
The following lots situated in the village of Doluwa, in the Hetahaye korale of the Hiriyala hatpattu of the Kurunegala District, in the North-Western Province, as described in the annexed diagram:—

## Block survey preliminary plan 1,211.

Block survey preliminary plan 1,211.			Block survey preliminary plan 1,211.		
Lot.	Name of Land.	Extent, A. R. P.	Lot.	Name of Land.	Extent, A. R. P.
5A ..	Footpath	.. 0 0 4	9B ..	Footpath	.. 0 0 2
6A ..	Do.	.. 0 0 5	9C ..	Do.	.. 0 0 8
6B ..	Do.	.. 0 0 1	14A ..	Do.	.. 0 0 1
8A ..	Do.	.. 0 0 3			
9A ..	Footpath and dewata	.. 0 0 10			0 0 34

and bounded as follows: on the north by Kothahenyaya (reservation for footpath) to be declared the property of the Crown under the Waste Lands Ordinances, Puwakwatta claimed by Herat Mudiyansele Kalu Banda and others, the Puwakwatte-ela, Puwakwatta claimed by Herat Mudiyansele Kalu Banda and others, the Puwakwatte-ela, Puwakwatta claimed by Herat Mudiyansele Kalu Banda and others, Ihalakotuwawattehena claimed by Wijepala Atapattu Mudiyansele Dingiri Banda and others, Kalagahawatta claimed by Digana Arachchilai Menik Naide and others, Medagamawatta claimed by Kosgolle Kandalai Appuwa, Kalagahawatta claimed by Digana Arachchilai Menik Naide and others, Migahamulawatta sold by the Crown (T. P. 328,791), Belinchigahamulawatta sold by the Crown (T. P. 328,789); on the east by a Gansabhawa road; on the south by Kalagahawatta claimed by Digana Arachchilai Menik Naide and others, Medagamawatta claimed by Kosgolle Kandalai Appuwa, Kalagahawatta claimed by Digana Arachchilai Menik Naide and others, Ihalakotuwawatta claimed by Wijepala Atapattu Mudiyansele Dingiri Banda and others, Puwakwatta claimed by Herat Mudiyansele Kalu Banda and others; on the west by Puwakwatta claimed by Herat Mudiyansele Kalu Banda and others, the Puwakwatte-ela, Puwakwatta claimed by Herat Mudiyansele Kalu Banda and others, the Puwakwatte-ela, Puwakwatta claimed by Herat Mudiyansele Kalu Banda and others.





Surveyor-General's Office,  
Colombo, April 28, 1920.

Scale of 4 Chains to an Inch.

May 19, 1920.

H. C. TOLLER,  
Special Officer.

F. J. SALMON,  
for Acting Surveyor-General.



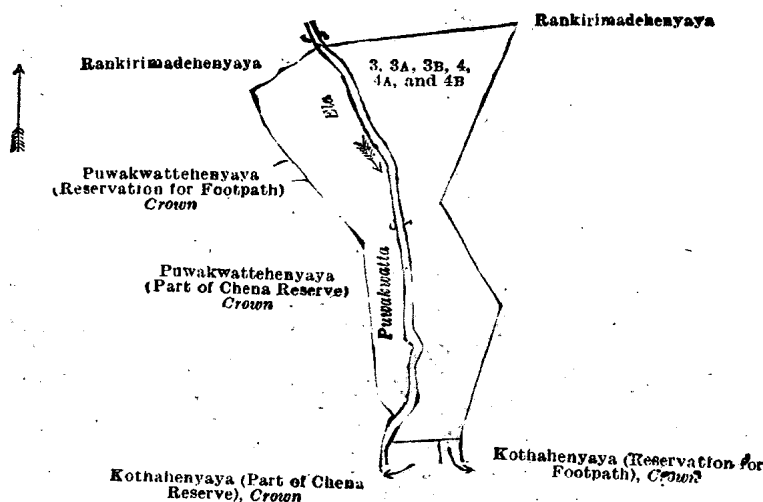
*Description of the Lands referred to.*

The following lots situate in the village of Doluwa, in the Hetahaye korale of the Hiriyala hatpattu of the Kurunegala District, in the North-Western Province, as described in the annexed diagram:—

Block survey preliminary plan 1,211.

Lot.	Name of Land.	Extent, A. R. P.	Lot.	Name of Land.	Extent, A. R. P.
3	Medimukalana	0 1 21	4A	Medimukalana (reservation for footpath)	0 1 13
3A	Do. (reservation for footpath)	0 0 16	4B	Do.	0 1 24
3B	Do.	0 1 27			
4	Do.	0 3 4			2 1 25

and bounded as follows: on the north by Rankirimadehenyaya sold to Wickrama Mudiyansele Kapuruhamy and others under the Waste Lands Ordinances; on the east by Rankirimadehenyaya sold to Wickrama Mudiyansele Kapuruhamy and others under the Waste Lands Ordinances; on the south by Kothahenyaya (reservation for footpath) to be declared the property of the Crown under the Waste Lands Ordinances, Kothahenyaya (part of chena reserve) to be declared the property of the Crown under the Waste Lands Ordinances; on the west by Puwakwattehenyaya (part of chena reserve) to be declared the property of the Crown under the Waste Lands Ordinances, Puwakwattehenyaya (reservation for footpath) to be declared the property of the Crown under the Waste Lands Ordinances, Rankirimadehenyaya sold to Wickrama Mudiyansele Kapuruhamy and others under the Waste Lands Ordinances.



Surveyor-General's Office,  
Colombo, January 29, 1920.

Scale of 4 Chains to an Inch.

F. J. SALMON,  
for Acting Surveyor-General.

N. A. HAMPTON,  
Special Officer.

March 22, 1920.

### Kurunegala S. O. No. 2,947.

#### Order under Section 4, Sub-section (1), of "The Waste Lands Ordinances of 1897, 1899, 1900, and 1903."

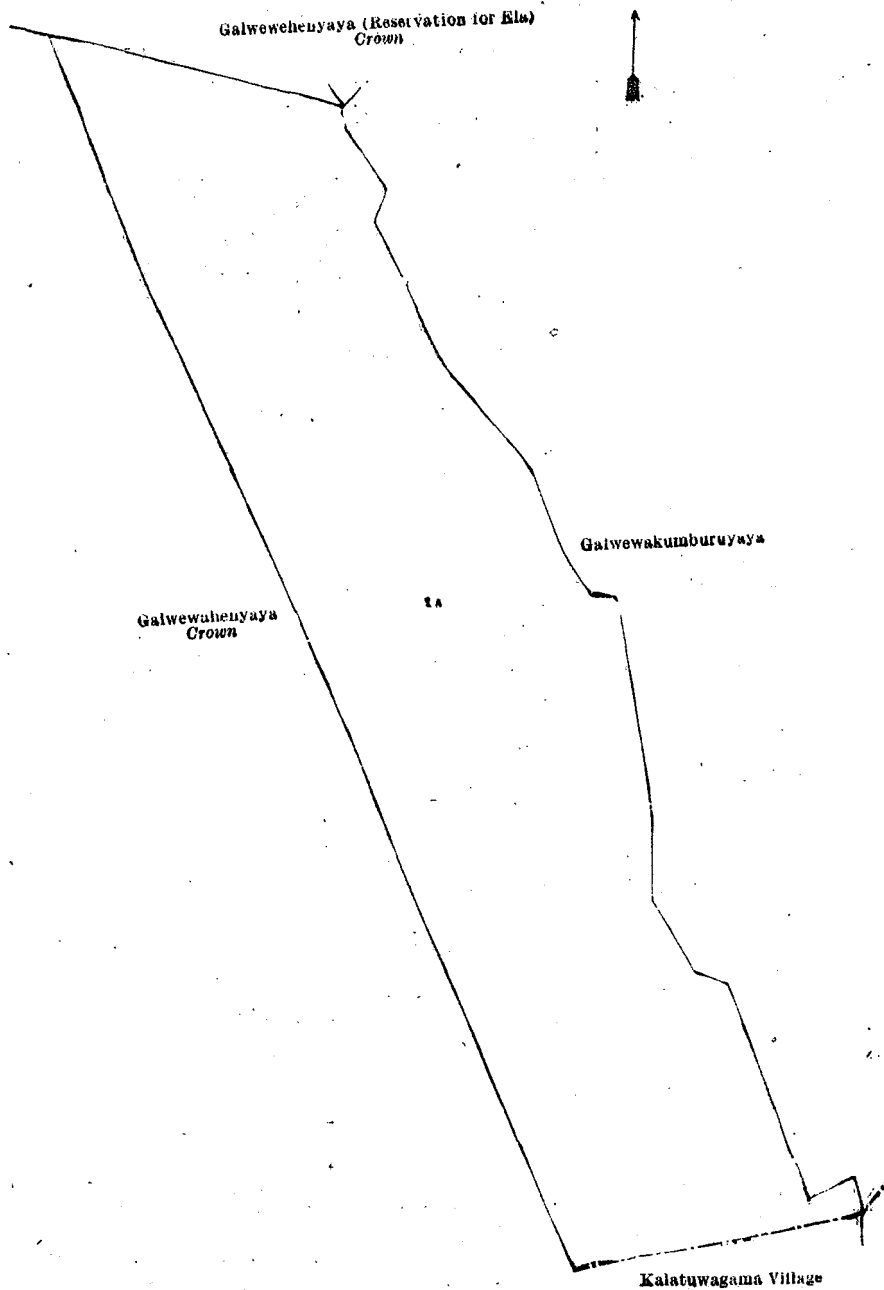
In the matter of the land commonly called or known as Galwewahenyaya, situate in the village of Galwewa, in the Mahagalboda Egoda korale of the Hiriyala hatpattu of the Kurunegala District, in the North-Western Province, and of "The Waste Lands Ordinances of 1897, 1899, 1900, and 1903."

WHEREAS in pursuance of section 1 of the said Ordinances it was duly declared and notified on the 7th day of December, 1917, that if no claim to the land commonly called or known as Galwewahenyaya, situate in the village of Galwewa, in the Mahagalboda Egoda korale of the Hiriyala hatpattu of the Kurunegala District, in the North-Western Province, containing in extent 15 acres and 7 perches, and shown as lot 2A in preliminary plan 4,619 and in the annexed diagram, was made to John Murray Davies, Special Officer appointed under section 28 of the said Ordinances, within the period of three months from the date specified in the said notice, such land would be declared the property of the Crown, and dealt with on account of the Crown (*vide* Notice No. 6,716):

And whereas Sarnelis de Silva Gunesekara made claim thereto, and John Murray Davies, Special Officer appointed under section 28 of the said Ordinances made due inquiry into such claim, and whereas the said claimant and the aforesaid John Murray Davies, with the consent of His Excellency the Governor, came to an agreement in writing dated the 22nd day of October, 1918, concerning the said land, under section 4, sub-section (1), of the said Ordinances, whereby it was agreed that (1) Gilbert Wijesekara, (2) Julius Wijesekara, and (3) Reuben Gunesekara should be declared the purchasers of the said land, upon payment on or before the 14th day of January, 1919, to the Government Agent at Kurunegala, or to the Settlement Officer, of a sum of Rupees Six hundred only (Rs. 600), as the purchase amount of the said land, and whereas the said amount has been duly paid, the said (1) Gilbert Wijesekara, (2) Julius Wijesekara, and (3) Reuben Gunesekara are hereby, in pursuance of the agreement afore-mentioned, declared to be the purchasers of the said land, as more fully described herein below.

#### *Description of the Land referred to.*

The land commonly called or known as Galwewahenyaya, situated in the village of Galwewa, in the Mahagalboda Egoda korale of the Hiriyala hatpattu of the Kurunegala District, in the North-Western Province, and containing in extent 15 acres and 7 perches, and shown as lot 2A in preliminary plan 4,619, and in the annexed diagram, and bounded as follows: on the north by Galwewehenyaya (reservation for ela) to be declared the property of the Crown under the Waste Lands Ordinances; on the east by Galwewekumburuyaya claimed by Appuhamy, Hitapu Vidane, and others; on the south by the village limit of Kalatuwagama; on the west by Galwewahenyaya to be declared the property of the Crown under the Waste Lands Ordinances.



Surveyor-General's Office,  
Colombo, April 28, 1920.

Scale of 4 Chains to an Inch.

F. J. SALMON,  
for Acting Surveyor-General.

H. C. TOLLER,  
Special Officer.  
May 19, 1920.

**Kurunegala S. O. No. 2,948.**

**Order under Section 4, Sub-section (1), of "The Waste Lands Ordinances of 1897, 1899, 1900, and 1903," admitting Land to be Private Property.**

In the matter of the land commonly called or known as Rankirimadehenyaya, situate in the village of Doluwa, in the Hetahaye korale of the Hiriyala hatpattu of the Kurunegala District, in the North-Western Province, and of "The Waste Lands Ordinances of 1897, 1899, 1900, and 1903."

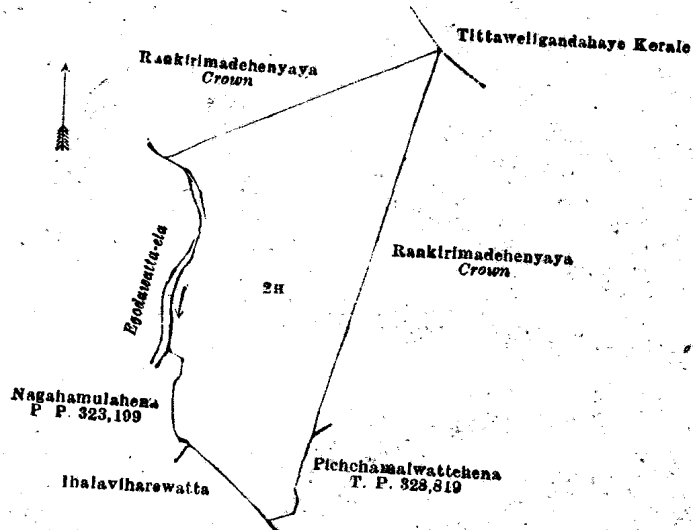
WHEREAS in pursuance of section 1 of the said Ordinances it was duly notified on the 12th day of April, 1918, that if no claim to the land commonly called or known as Rankirimadehenyaya, situate in the village of Doluwa, in the Hetahaye korale of the Hiriyala hatpattu of the Kurunegala District, in the North-Western Province, containing in extent 3 acres and 9 perches, and shown as lot 2H in block survey preliminary plan 1,211, and in the annexed diagram, was made to John Murray Davies, Special Officer appointed under section 28 of the said Ordinances, within the period of three months from the date specified in such notice, such land would be declared the property of the Crown, and dealt with on account of the Crown (*vide* Notice No. 6,814):

And whereas Sri Dhammarakkita Seelaratna Abidana Thero (as trustee of the Rankirimada vihare) made claim thereto, and John Murray Davies, the aforesaid Special Officer, made due inquiry into such claim; I, Norman Albert Hampton, Special Officer appointed under section 28 of the said Ordinances, with the consent of His Excellency the

Governor, do hereby, in pursuance of the agreement dated the 4th day of October, 1918, admit the claim of the said claimant (as trustee of the Rankirimada vihare) to the said land as more fully described herein below, under section 4, sub-section (1), of the said Ordinances.

*Description of the Land referred to.*

The land commonly called or known as Rankirimadehenyaya, situate in the village of Doluwa, in the Hetahaye korale of the Hiriya hatpattu of the Kurunegala District, in the North-Western Province, and containing in extent 3 acres and 9 perches, and shown as lot 2H in block survey preliminary plan 1,211 and in the annexed diagram, and bounded as follows: on the north by Rankirimadehenyaya to be declared the property of the Crown under the Waste Lands Ordinances, the boundary limit of Tittaweligandahaye korale; on the east by the boundary limit of Tittaweligandahaye korale, Rankirimadehenyaya to be declared the property of the Crown under the Waste Lands Ordinances, Pichchamalwattchena sold by the Crown (T. P. 328,819); on the south by Ihalaviharewatta claimed by the trustees of the Doluwa temple, Nagahamulahena sold by the Crown (T. P. 329,199); on the west by Egodawatta-ela.



Surveyor-General's Office,  
Colombo, January 29, 1920.

Scale of 4 Chains to an Inch.

F. J. SALMON,  
for Acting Surveyor-General.

N. A. HAMPTON,  
Special Officer.

March 22, 1920.

**Kurunegala S. O. No. 2,949.**

**Order under Section 4, Sub-section (1), of "The Waste Lands Ordinances of 1897, 1899, 1900, and 1903."**

In the matter of the lands commonly called or known as Dangahumulahena, Ehatugahumulahena, and Ihalawewadeniya, situate in the village of Pahala Kadigamuwa, in the Yagam pattu korale of the Katugampola hatpattu of the Kurunegala District, in the North-Western Province, and of "The Waste Lands Ordinances of 1897, 1899, 1900, and 1903."

WHEREAS in pursuance of section 1 of the said Ordinances it was duly declared and notified on the 24th day of October, 1919, that if no claim to the lands commonly called or known as Dangahumulahena, Ehatugahumulahena, and Ihalawewadeniya, situate in the village of Pahala Kadigamuwa, in the Yagam pattu korale of the Katugampola hatpattu of the Kurunegala District, North-Western Province, containing in extent 27 acres 1 rood and 21 perches, and shown as lots 1B, 1D, and 1E in preliminary plan 4,562 and in the annexed diagram, was made to Howard Orme Fox, Special Officer appointed under section 28 of the said Ordinances, within the period of three months from the date specified in the said notice, such lands would be declared the property of the Crown, and dealt with on account of the Crown (*vide* Notice No. 7,379):

And whereas Warnakula Weerasuriya Caroline Daberera made claim thereto, and Howard Orme Fox, Special Officer appointed under section 28 of the said Ordinances, made due inquiry into such claim, and whereas the said claimant and I, with the consent of His Excellency the Governor, came to an agreement in writing dated 10th day of March, 1920, concerning the said lands under section 4, sub-section (1), of the said Ordinances, whereby it was agreed that the said claimant should be declared the purchaser of the said lands upon payment on or before the 15th day of May, 1920, to the Settlement Officer, of a sum of Rupees Five hundred and Twenty-one only (Rs. 521), as the purchase amount of the said lands, and whereas the said amount has been duly paid by the said claimant, he is hereby, in pursuance of the agreement aforementioned, declared to be the purchaser of the said lands, as more fully described herein below.

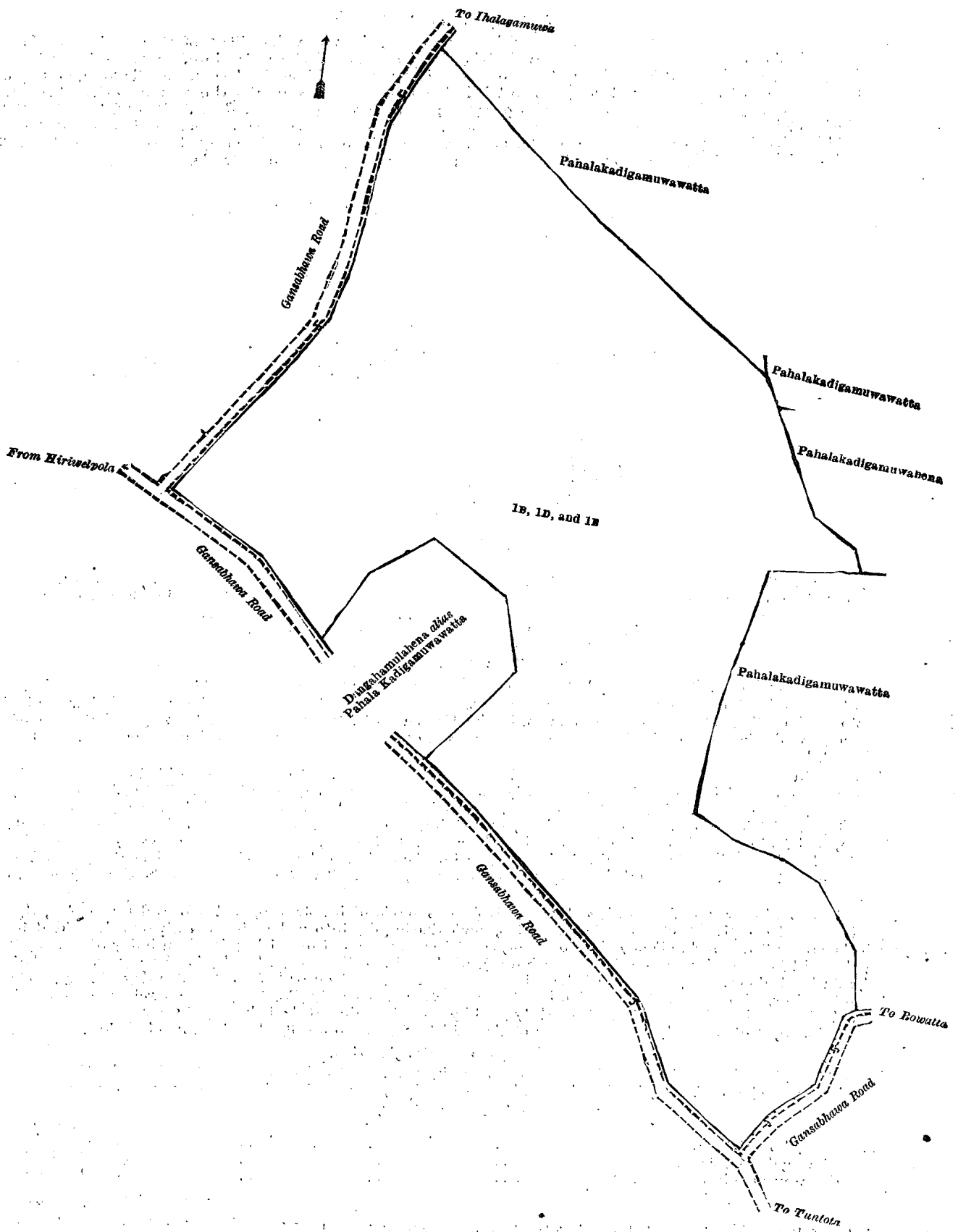
*Description of the Lands referred to.*

The following lots situated in the village of Pahala Kadigamuwa, in the Yagam pattu korale of the Katugampola hatpattu of the Kurunegala District, in the North-Western Province, as described in the annexed diagram:—

Preliminary plan 4,562.

Lot.	Name of Land.	Extent, A. R. P.
1B	Dangahumulahena	24 1 17
1D	Ehatugahumulahena	2 2 8
1E	Ihalawewadeniya	0 1 36
		27 1 21

and bounded as follows: on the north by Pahalakadigamuwawatta claimed by Warnakulasuriya Caroline Daberera of Marawila (administratrix of the estate of the late Warnakula Wirasuriya Lodwin Fernando of Marawila); on the east by Pahalakadigamuwewatta claimed by Warnakulasuriya Caroline Daberera of Marawila (administratrix of the estate of the late Warnakula Wirasuriya Lodwin Fernando of Marawila), Pahalakadigamuwehena claimed by ditto, Pahalakadigamuwewatta claimed by ditto, the Gansabhawa road from Bowatta to Tuntota; on the south by the Gansabhawa road from Tuntota to Hiriwelpola, Dangahumulahena *alias* Pahalakadigamuwawatta claimed by Warnakulasuriya Caroline Daberera and others, the Gansabhawa road from Tuntota to Hiriwelpola; on the west by the Gansabhawa road from Tuntota to Hiriwelpola, the Gansabhawa road from Hiriwelpola to Ihalagama.



Surveyor-General's Office,  
Colombo, August 6, 1919.

Scale of 4 Chains to an Inch.

H. P. HARRISON,  
for Surveyor-General.

May 27, 1920.

H. O. Fox,  
Special Officer.

## Puttalam S. O. No. 36.

Order under Section 2 of "The Waste Lands Ordinances of 1897, 1899, 1900, and 1903,"  
declaring Lands to be Crown Property.

In the matter of the lands commonly called or known as Sengal-oya (part), Oyagawahena (old reservation for stream), &c., situate in the village of Puliyan kulama, in the Kumarapallam pattu korale of the Demala hatpattu of the Puttalam District, in the North-Western Province, and of "The Waste Lands Ordinances of 1897, 1899, 1900, and 1903."

THE notice required by section 1 of "The Waste Lands Ordinances of 1897, 1899, 1900, and 1903," having been duly published in manner prescribed by that section in respect of the above-named lands (*vide* Notice No. 7,145), and no claim having been made to the said lands or to any interest therein within the period of three months from the date specified in the said notice, I, Norman Albert Hampton, Special Officer appointed under section 28 of the said Ordinances, under and by virtue of the powers vested in me in that behalf by section 2 of the said Ordinances, do hereby on this 27th day of January, 1920, order and declare that the said lands, as more fully described herein below, situate in the village of Puliyan kulama, in the Kumarapallam pattu korale of the Demala hatpattu of the Puttalam District, in the North-Western Province, and shown as lots 1, 2, 1½, 8, 31, 40, 41, 43, 52, 63, 69, 71, 3, 22, 26, 5, 7, 12, 27, 38, 39, 44, and 62 in block survey preliminary plan 408 and in the annexed diagrams, and containing in extent 51 acres 1 rood and 37 perches, are the property of the Crown.

## Description of the Lands referred to.

The following lots situated in the village of Puliyan kulama, in the Kumarapallam pattu korale of the Demala hatpattu of the Puttalam District, in the North-Western Province, as described in the annexed diagrams:—

## I.—Block survey preliminary plan 408.

Lot.	Name of Land.	Extent, A. R. P.
1	Sengal-oya (part)	0 1 9
2	Do. (do.)	1 1 6
		1 2 15

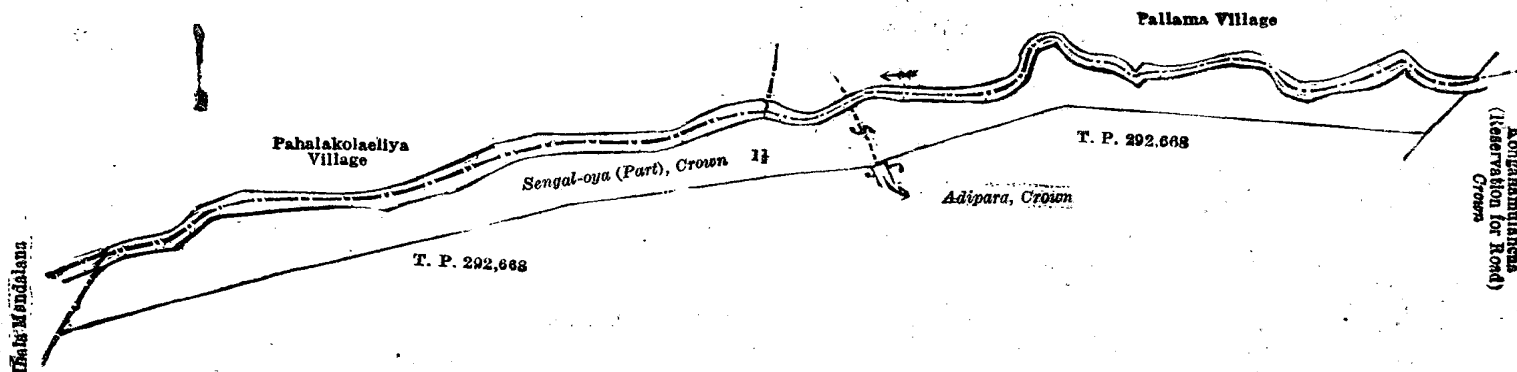
and bounded as follows: on the north by the village limit of Pahalakolaeliya, the village limit of Pallama; on the east by the village limit of Koralewila; on the south by Helambagahahena *alias* Kongahahena to be declared the property of the Crown under the Waste Lands Ordinances, adipara (footpath) to be declared the property of the Crown under the Waste Lands Ordinances, Helambagahahena *alias* Kongahahena to be declared the property of the Crown under the Waste Lands Ordinances, an ela to be declared the property of the Crown under the Waste Lands Ordinances, Kohombagahamulahena claimed by the Crown and Herat Mudiyansele Lama Ettana and others, Oyagawahena (reservation for stream) to be declared the property of the Crown under the Waste Lands Ordinances, Suriyagahahena to be declared the property of the Crown under the Waste Lands Ordinances, Suriyagahahena (reservation for minor road) to be declared the property of the Crown under the Waste Lands Ordinances, a minor road to be declared the property of the Crown under the Waste Lands Ordinances, Kongahamulahena (reservation for minor road) to be declared the property of the Crown under the Waste Lands Ordinances, Oyagawahena (old reservation for stream) to be declared the property of the Crown under the Waste Lands Ordinances; on the west by the village limit of Ihala Mandalana.

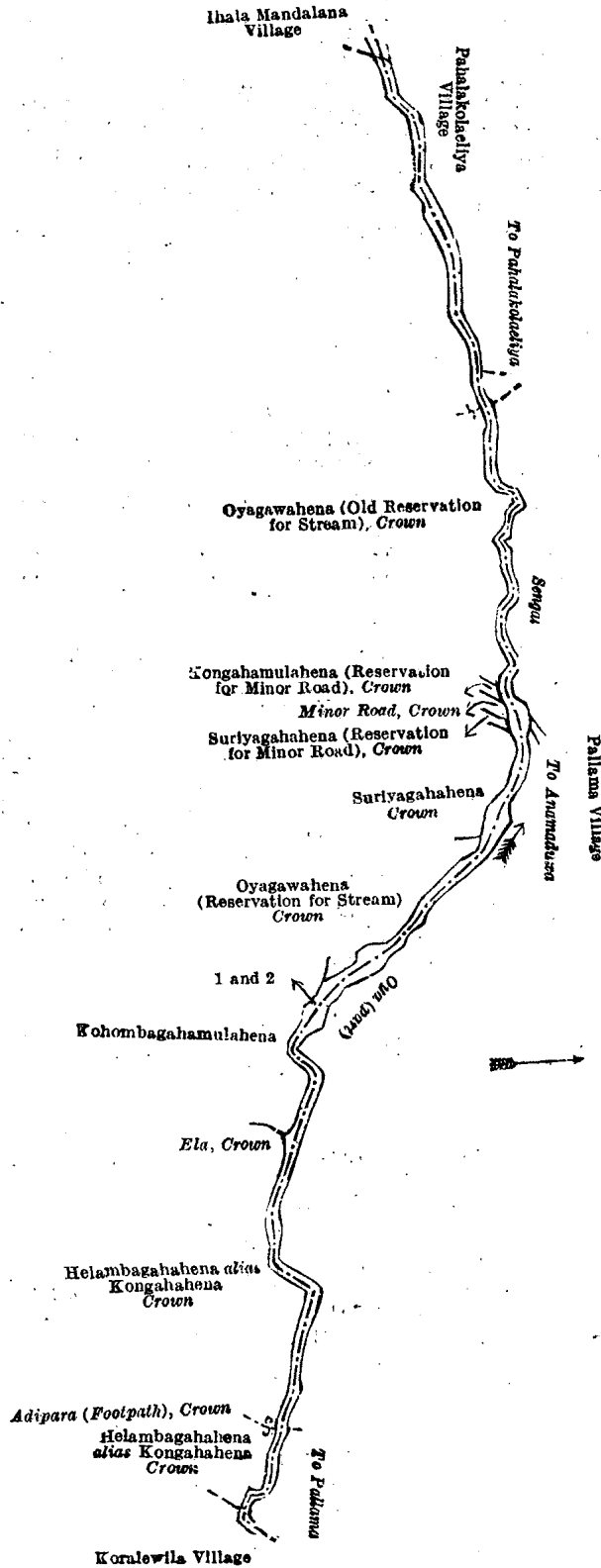
[For Diagram see page 1242.]

## II.—Block survey preliminary plan 408.

Lot.	Name of Land.	Extent, A. R. P.
1½	Oyagawahena (old reservation for stream)	2 3 14

and bounded as follows: on the north by the Sengal-oya (part) to be declared the property of the Crown under the Waste Lands Ordinances (the village limit of Pahalakolaeliya, the village limit of Pallama); on the east by Kongahamulahena (reservation for road) to be declared the property of the Crown under the Waste Lands Ordinances; on the south by T. P. 292,668, adipara to be declared the property of the Crown under the Waste Lands Ordinances, T. P. 292,668; on the west by the village limit of Ihala Mandalana.





Surveyor-General's Office,  
Colombo, January 31, 1919.

Scale of 8 Chains to an Inch.

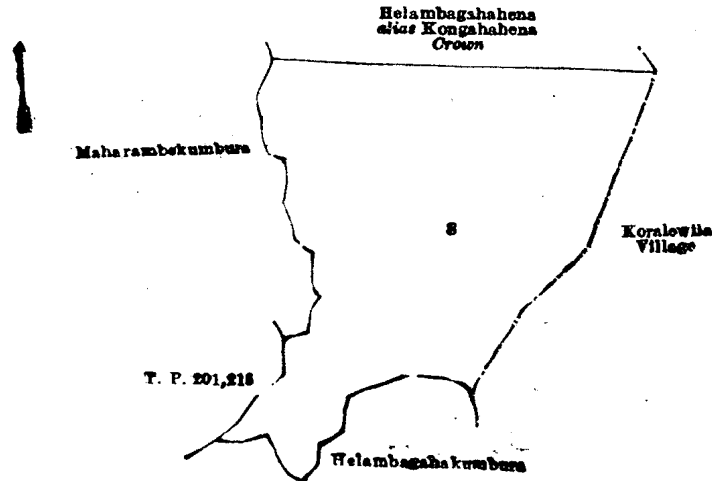
C. R. LUNDIE,  
for Surveyor-General.

III.—Block survey preliminary plan 408.

Lot.	Name of Land.	Extent, A. R. P.
8	Maharambehena	4 1 34

and bounded as follows : on the north by Helambagahahena *alias* Kongahahena to be declared the property of the Crown under the Waste Lands Ordinances ; on the east by the village limit of Koralewila ; on the south by Helambagahahena claimed by Herath Mudiyansele Herathhamy, *ex-Korala* ; on the west by T. P. 201,215, Maharambekumbura claimed by Herath Mudiyansele Herathhamy, *ex-Korala*.





Scale of 4 Chains to an Inch.

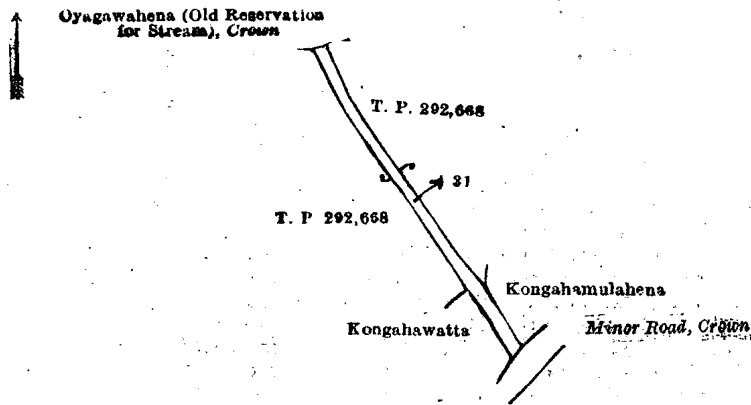
Surveyor-General's Office,  
Colombo, January 31, 1919.

C. R. LUNDIE,  
for Surveyor-General.

IV.—Block survey preliminary plan 408.

Lot.	Name of Land.	Extent, A. R. P.
31	Adipara (footpath and old reservation)	0 0 26

and bounded as follows : on the north by Oyagawahena (old reservation for stream) to be declared the property of the Crown under the Waste Lands Ordinances; on the east by T. P. 292,668, Kongahamulahena sold by Crown; on the south by minor road to be declared the property of the Crown under the Waste Lands Ordinances; on the west by Kongahawatta sold by Crown, T. P. 292,668.



Scale of 4 Chains to an Inch.

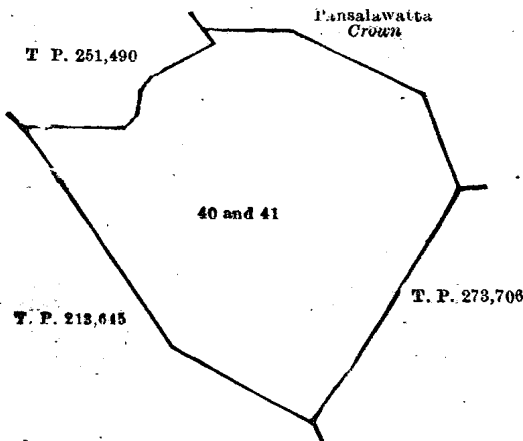
Surveyor-General's Office,  
Colombo, January 31, 1919.

C. R. LUNDIE,  
for Surveyor-General.

V.—Block survey preliminary plan 408.

Lot.	Name of Land.	Extent, A. R. P.
40	Pansalagawahena	2 0 32
41	Mahawila	2 0 2
		4 0 34

and bounded as follows : on the north by T. P. 251,490, Pansalawatta belonging to the Crown; on the east by Pansalawatta belonging to the Crown, T. P. 273,706; on the south and west by T. P. 213,645.



Scale of 4 Chains to an Inch.

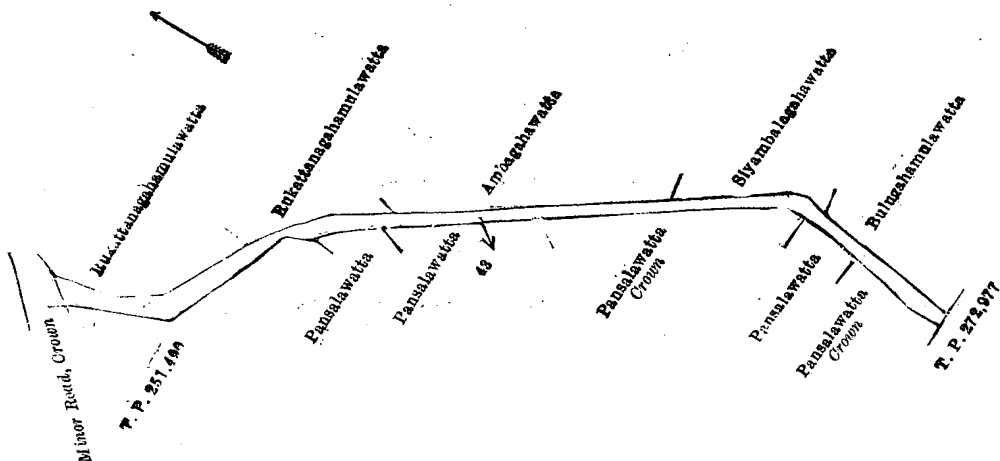
Surveyor-General's Office,  
Colombo, January 31, 1919.

C. R. LUNDIE,  
for Surveyor-General.

VI.—Block survey preliminary plan 408.

Lot.	Name of Land.	Extent, A. R. P.
43	Ganpara	0 2 22

and bounded as follows : on the north by minor road to be declared the property of the Crown under the Waste Lands Ordinances ;\* on the east by Rukattanagahamulawatta claimed by Ratnadimula-acharige Menuhamy Nachchile, Rukattanagahamulawatta claimed by Ratnadimula-acharige Buriya Naide, Ambagahawatta claimed by Herath Mudiyansele Herathhamy, *ex-Korala*, Siyambalagahawatta claimed by Andiyage Herathhamy, *ex-Korala*, Bulugahamulawatta sold by Crown ; on the south by T. P. 272,977 ; on the west by Pansalawatta belonging to the Crown, Pansalawatta claimed by the trustees of Puliyankulama Buddhist temple, Pansalawatta belonging to the Crown, Pansalawatta claimed by the trustees of Puliyankulama Buddhist temple, T. P. 251,490.



Surveyor-General's Office,  
Colombo, January 31, 1919.

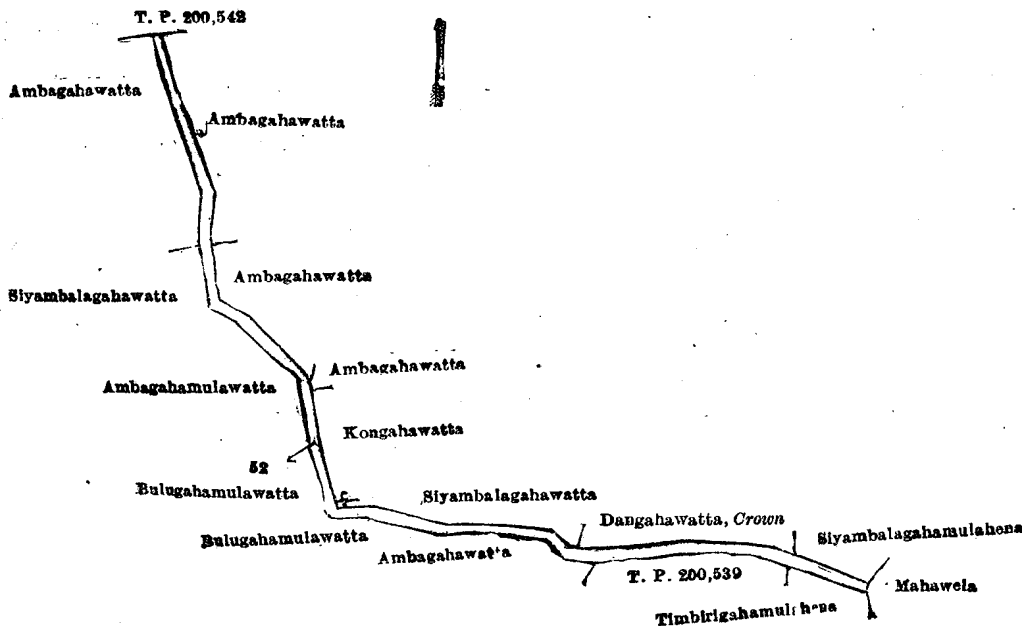
Scale of 4 Chains to an Inch.

C. R. LUNDIE,  
for Surveyor-General.

VII.—Block survey preliminary plan 408.

Lot.	Name of Land.	Extent, A. R. P.
52	Para	0 1 24

and bounded as follows : on the north by T. P. 200,542 ; on the east by Ambagahawatta claimed by Herath Mudiyansele Herathhamy, *ex-Korala*, Ambagahawatta claimed by Herathhamy, *ex-Korala*, Ambagahawatta claimed by Herath Mudiyansele Herathhamy, *ex-Korala*, Kongahawatta claimed by Aiyanpullage Kiri Banda and others, Siyambalagahawatta claimed by Bandihamige Herathhamy and another, Dangahawatta belonging to the Crown, Siyambalagahamulahena claimed by the Crown and Herath Mudiyansele Herathhamy, *ex-Korala*, the Mahawela claimed by Herath Mudiyansele Herathhamy, *ex-Korala*, and others ; on the south by Timbirigahamulahena claimed by the Crown and Herath Mudiyansele Nambirala and others, T. P. 200,539, Ambagahawatta claimed by Nambirala, *ex-Vel-Vidane*, and others, Bulugahamulawatta claimed by Bandihamige Herathhamy and another ; on the west by Bulugahamulawatta claimed by Herath Mudiyansele Herathhamy, *ex-Korala*, Ambagahamulawatta claimed by Andiyage Rankira and others, Siyambalagahawatta claimed by Herathhamy, *ex-Korala*, Ambagahawatta claimed by Herath Mudiyansele Herathhamy, *ex-Korala*.



Surveyor-General's Office,  
Colombo, January 31, 1919.

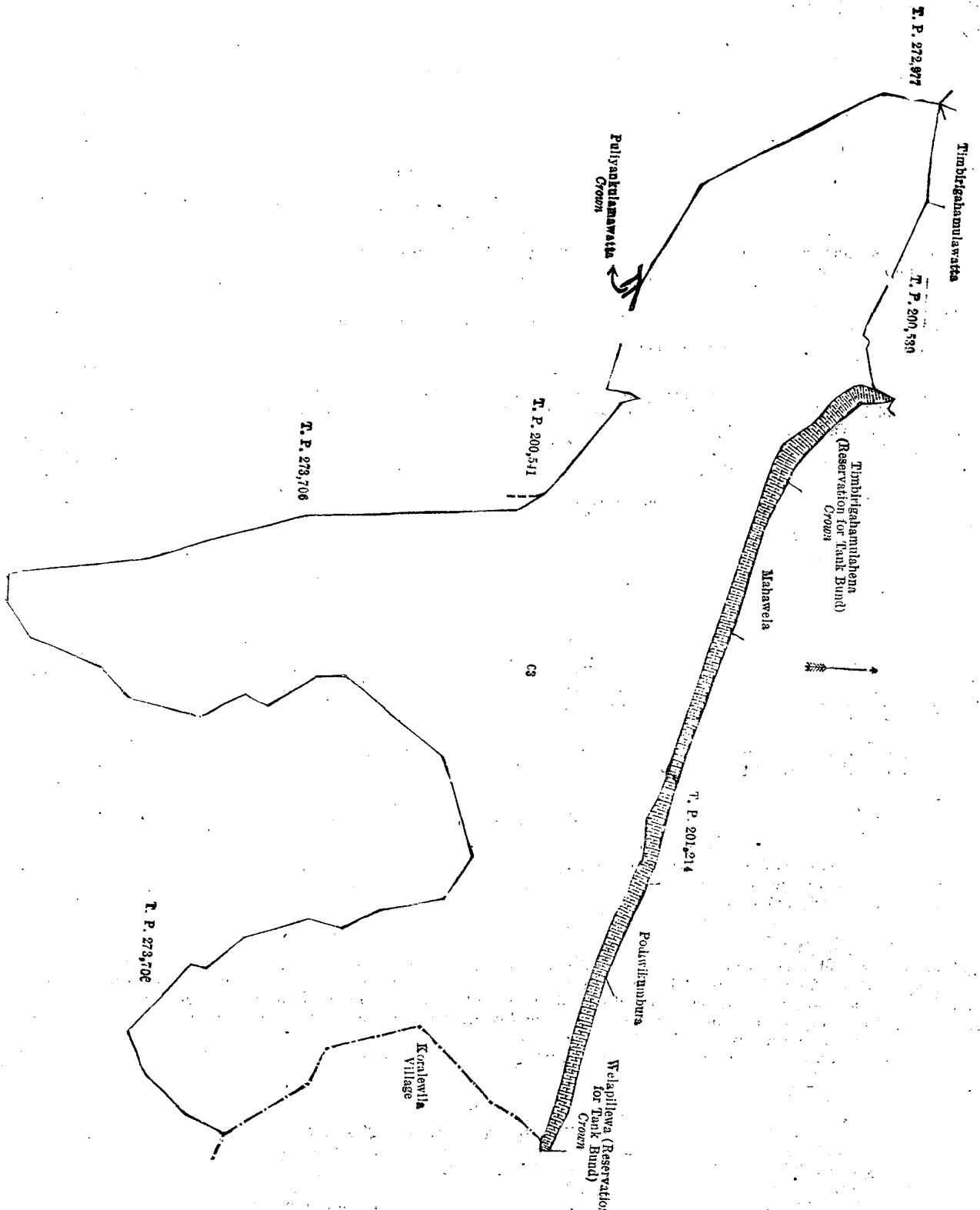
Scale of 4 Chains to an Inch.

C. R. LUNDIE,  
for Surveyor-General.

VIII.—Block survey preliminary plan 408.

Lot.	Name of Land.	Extent, A. R. P.
63	Puliyankulamamahawewa (tank and bund)	24 2 27

and bounded as follows : on the north by Timbirigahamulawatta claimed by Bandihamige Herathhamy and another, T. P. 200,539, Timbirigahamulahena (reservation for tank bund) to be declared the property of the Crown under the Waste Lands Ordinances, Mahawela claimed by Herath Mudiyanseage Herathhamy, *ex-Korala*, and others, T. P. 201,214, Podiwickumbura claimed by Bandihamige Herathhamy and others, Welepillewa (reservation for tank bund) to be declared the property of the Crown under the Waste Lands Ordinances ; on the east by the village limit of Koralewila, T. P. 273,706 ; on the south by T. P. 273,706 ; on the west by T. P. 273,706, T. P. 200,541, Puliyankulamawatta claimed by the Crown, T. P. 272,977.



Surveyor-General's Office,  
Colombo, January 31, 1919.

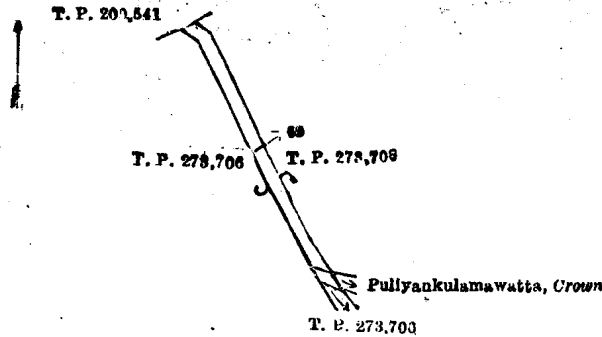
Scale of 4 Chains to an Inch.

C. R. LUNDIE,  
for Surveyor-General.

IX.—Block survey preliminary plan 408.

Lot.	Para	Name of Land.	Extent, A. R. P.
69	..	..	.. 0 0 28

and bounded as follows : on the north by T. P. 200,541 ; on the east by T. P. 273,706, Puliyan kulamawatta (encroachment by H. J. Peiris) claimed by the Crown ; on the south and west by T. P. 273,706.



Surveyor-General's Office,  
Colombo, January 31, 1919.

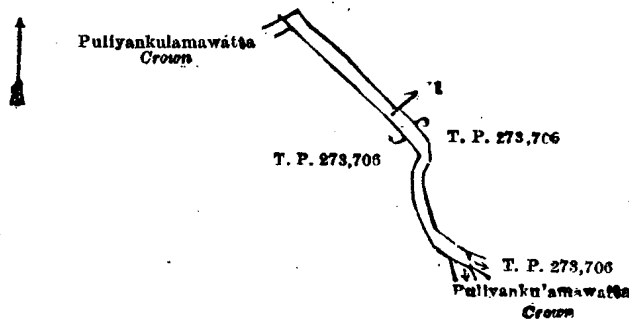
Scale of 4 Chains to an Inch.

C. R. LUNDIE,  
for Surveyor-General.

X.—Block survey preliminary plan 408.

Lot.	Para	Name of Land.	Extent, A. R. P.
71	..	..	.. 0 0 29

and bounded as follows : on the north and east by T. P. 273,706 ; on the south by Puliyan kulamawatta (encroachment by H. J. Peiris) claimed by the Crown ; on the west by T. P. 273,706, Puliyan kulamawatta (encroachment by H. J. Peiris) claimed by the Crown.



Surveyor-General's Office,  
Colombo, January 31, 1919.

Scale of 4 Chains to an Inch.

C. R. LUNDIE,  
for Surveyor-General.

XI.—Block survey preliminary plan 408.

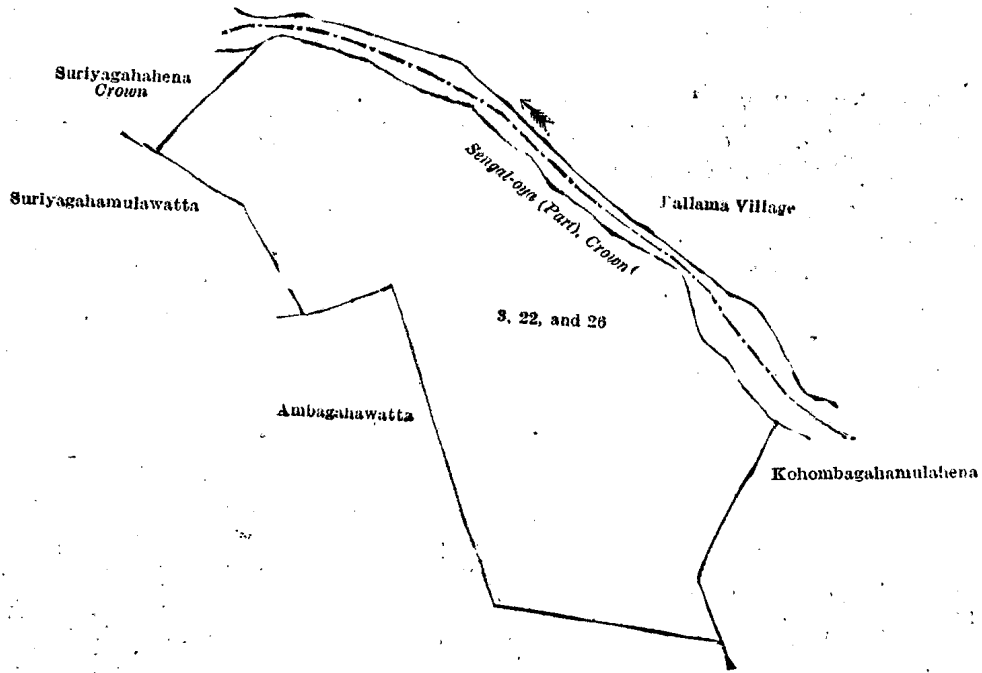
Lot.	Name of Land.	Extent, A. R. P.
3	Oyagawahena (reservation for stream)	.. 0 1 33
22	Daminagahahena	.. 4 2 39
26	Suriyagahahena	.. 2 1 3
		7 1 35

and bounded as follows : on the north by Sengal-oya (part) to be declared the property of the Crown under the Waste Lands Ordinances (the village limit of Pallama) ; on the east by Sengal-oya (part) to be declared the property of the Crown under the Waste Lands Ordinances (the village limit of Pallama), Kohombagahamulahena claimed by Herat Mudiyanse-lage Lama Etana and others ; on the south by Ambagahawatta claimed by Herat Mudiyanse-lage Herathhamy, ex-Korala ; on the west by Ambagahawatta claimed by Herat Mudiyanse-lage Herathhamy, ex-Korala, Suriyagahamulawatta claimed by D. B. Gunasekera, Suriyagahahena to be declared the property of the Crown under the Waste Lands Ordinances.

[For Diagram see page 1247.]

XII.—Block survey preliminary plan 408.

Lot.	Name of Land.	Extent, A. R. P.
5	Ela (stream)	.. 0 0 7

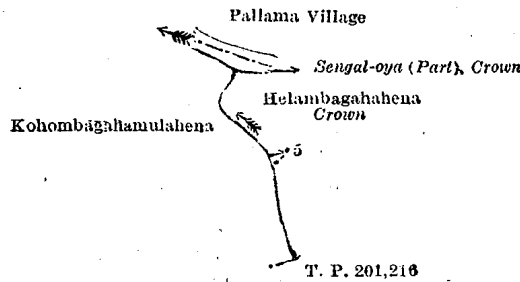


Surveyor-General's Office,  
Colombo, November 19, 1919.

Scale of 4 Chains to an Inch.

H. P. HARRISON,  
for Surveyor-General.

and bounded as follows : on the north by Sengal-oya (part) to be declared the property of the Crown under the Waste Lands Ordinances (the village limit of Pallama); on the east by Helambagahahena to be declared the property of the Crown under the Waste Lands Ordinances ; on the south by T. P. 201,216 ; on the west by Kohombagahamulahena claimed by Herat Mudiyanselema Lama Etana and others.



Surveyor-General's Office,  
Colombo, November 19, 1919.

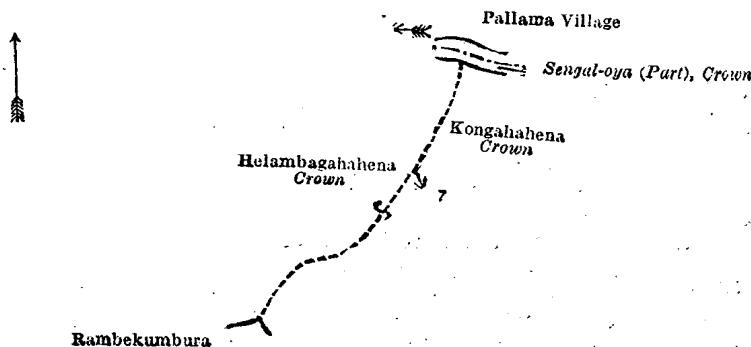
Scale of 4 Chains to an Inch.

H. P. HARRISON,  
for Surveyor-General.

XIII.—Block survey preliminary plan 408.

Lot.	Name of Land.	Extent, A. R. P.
7	Adipara (footpath)	0 0 5

and bounded as follows : on the north by Sengal-oya (part) to be declared the property of the Crown under the Waste Lands Ordinances (the village limit of Pallama) ; on the east by Kongahahena to be declared the property of the Crown under the Waste Lands Ordinances ; on the south by Rambekumbura claimed by Mudalihamige Nambirala and others ; on the west by Helambagahahena to be declared the property of the Crown under the Waste Lands Ordinances.



Surveyor-General's Office,  
Colombo, November 19, 1919.

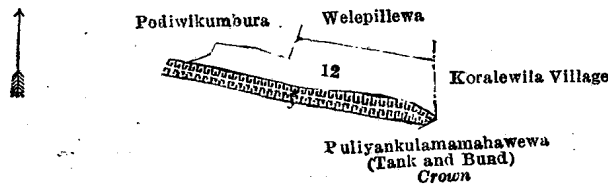
Scale of 4 Chains to an Inch.

H. P. HARRISON,  
for Surveyor-General.

## XIV.—Block survey preliminary plan 408.

Lot.	Name of Land.	Extent, A. R. P.
12	Welepillewa (reservation for tank bund)	0 1 25

and bounded as follows: on the north by Podiwikumbura claimed by Bandihamige Herathhamy and others, Welepillewa (private); on the east by the village limit of Koralewila; on the south by Puliyanikulamamahawewa (tank and bund) to be declared the property of the Crown under the Waste Lands Ordinances; on the west by Podiwikumbura claimed by Bandihamige Herathhamy and others.



Surveyor-General's Office,  
Colombo, November 19, 1919.

Scale of 4 Chains to an Inch.

H. P. HARRISON,  
for Surveyor-General.

## XV.—Block survey preliminary plan 408.

Lot.	Name of Land.	Extent, A. R. P.	Lot.	Name of Land.	Extent, A. R. P.
27	Minor road	1 3 35	44	Viharekelewatta	0 0 35
38	Paragawakele (reservation for minor road)	1 1 29			3 3 7
39	Minor road (part)	0 0 28			

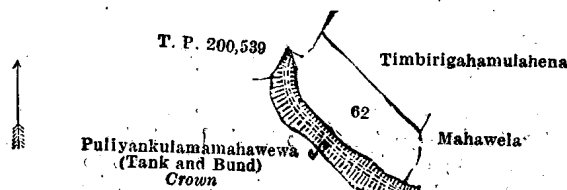
and bounded as follows: on the north by Paragawahena (reservation for minor road) to be declared the property of the Crown under the Waste Lands Ordinances, T. P. 292,668, Kongahawatta sold by the Crown, Kongahawatta claimed by F. J. M. de Mel, Kongahawatta claimed by Tukkiniyagama Appuhamy, *ex-Arachehi*, Kongahawatta claimed by the Crown, Adipara (footpath) to be declared the property of the Crown under the Waste Lands Ordinances, Kongahamulahena sold by the Crown, Kongahamulahena (reservation for minor road) to be declared the property of the Crown under the Waste Lands Ordinances; on the east by Sengal-oya (part) to be declared the property of the Crown under the Waste Lands Ordinances, Suriyagahahena (reservation for minor road) to be declared the property of the Crown under the Waste Lands Ordinances, Siryagahamulawatta claimed by D. B. Gunasekera, Kongahamulawatta claimed by Herath Mudiyansele Bandappu, T. P. 200,542, Kongahawatta claimed by Weerasinghe Mula-acharige Juan Naide and others, Kongahawatta claimed by Weerasinghe Mula-acharige Appu Naide and others, Rukattanagahamulawatta claimed by Ratnadimula-acharige Menuhamy Nachchile, Ganpara to be declared the property of the Crown under the Waste Lands Ordinances; on the south by T. P. 251,490, T. P. 213,645, the village limit of Ihala Mandalana; on the west by the village limit of Ihala Mandalana, Paragawahena (reservation for minor road) to be declared the property of the Crown under the Waste Lands Ordinances.

[For Diagram see page 1249.]

## XVI.—Block survey preliminary plan 408.

Lot.	Name of Land.	Extent, A. R. P.
62	Timbirigahamulahena (reservation for tank bund)	0 1 25

and bounded as follows: on the north by Timbirigahamulahena claimed by the Crown and Herath Mudiyansele Nambirala and others; on the east by Timbirigahamulahena claimed by the Crown and Herath Mudiyansele Nambirala and others, Mahawela claimed by Herath Mudiyansele Herathhamy, *ex-Korala*, and others; on the south by Puliyanikulamamahawewa (tank and bund) to be declared the property of the Crown under the Waste Lands Ordinances; on the west by Puliyanikulamamahawewa (tank and bund) to be declared the property of the Crown under the Waste Lands Ordinances, T. P. 200,539.



Surveyor-General's Office,  
Colombo, November 19, 1919.

Scale of 4 Chains to an Inch.

H. P. HARRISON,  
for Surveyor-General.

N. A. HAMPTON,  
Special Officer.

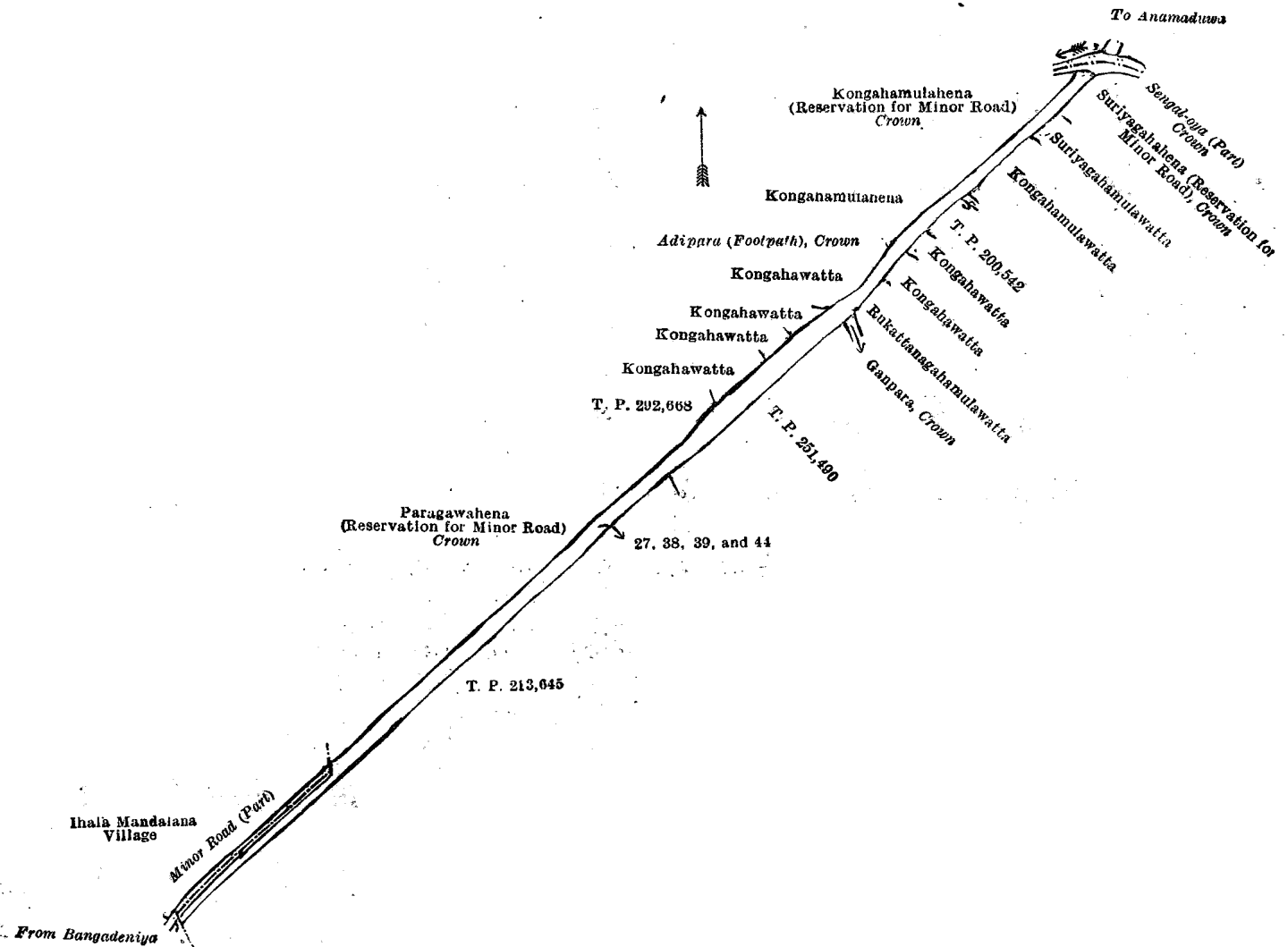
January 27, 1920.

## Puttalam S. O. No. 37.

Order under Section 4, Sub-section (1), of "The Waste Lands Ordinances of 1897, 1899, 1900, and 1903,"  
declaring Lands to be Crown Property.

In the matter of the lands commonly called or known as Welpotukelemukalana, Helambagahahena, Kongahahena, &c., situate in the village of Puliyanikulama, in the Kumarapallam pattu korale of the Demala hatpattu of the Puttalam District, in the North-Western Province, and of "The Waste Lands Ordinances of 1897, 1899, 1900, and 1903."

WHEREAS in pursuance of section 1 of the said Ordinances it was duly notified on the 28th day of February, 1919, that if no claim to the lands commonly called or known as Welpotukelemukalana, Helambagahahena, Kongahahena, &c., situate in the village of Puliyanikulama, in the Kumarapallam pattu korale of the Demala hatpattu of the Puttalam



Surveyor-General's Office,  
Colombo, November 19, 1919.

Scale of 8 Chains to an Inch.

H. P. HARRISON,  
for Surveyor-General.

District, in the North-Western Province, containing in extent 19 acres 1 rood and 5 perches, and shown as lots 66, 6, 28, 29, and 37 in block survey preliminary plan 408 and in the annexed diagrams, was made to John Murray Davies, Special Officer appointed under section 28 of the said Ordinances, within the period of three months from the date specified in such notice, such lands would be declared the property of the Crown, and dealt with on account of the Crown (*vide* Notice No. 7,145):

And whereas (1) Weerasinha Mulacharige Juan Naide made claim to the above-mentioned lots 28, 29, and 37 of this order, (2) Vengadasalam Sinnatamby, and (3) Illupuli Mudiyanselege Pintrhamy Vidane, made claim to the above-mentioned lots 4 and 6 of this order, and (4) Jayamanna Arachchige Bernando Appuhamy made claim to the above-mentioned lot 66 of this order, and whereas the said claimants have withdrawn their respective claims to the said lots of this order, I, Norman Albert Hampton, Special Officer appointed under section 28 of the said Ordinances, under and by virtue of the powers vested in me in that behalf by section 4 of the said Ordinances, do hereby on this 27th day of January, 1920, order and declare under section 4, sub-section (1), of the said Ordinances, that the said lands, as more fully described herein below, are the property of the Crown.

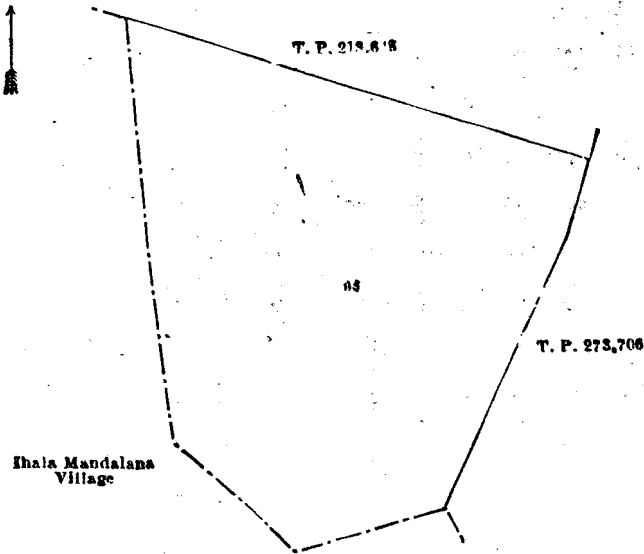
*Description of the Lands referred to.*

The following lots situated in the village of Puliyankulama, in the Kumarapallam pattu korale of the Demala hatpattu of the Puttalam District, in the North-Western Province, as described in the annexed diagrams:—

I.—Block survey preliminary plan 408.

Lot.	Name of Land.	Extent, A. R. P.
66	Welpotukelemukalana	7 0 39

and bounded as follows: on the north by T. P. 213,645; on the east by T. P. 273,706; on the south and west by the village limit of Ihala Mandalana.



Surveyor-General's Office,  
Colombo, January 31, 1919.

Scale of 4 Chains to an Inch.

C. R. LUNDIE,  
for Surveyor-General.

II.—Block survey preliminary plan 408.

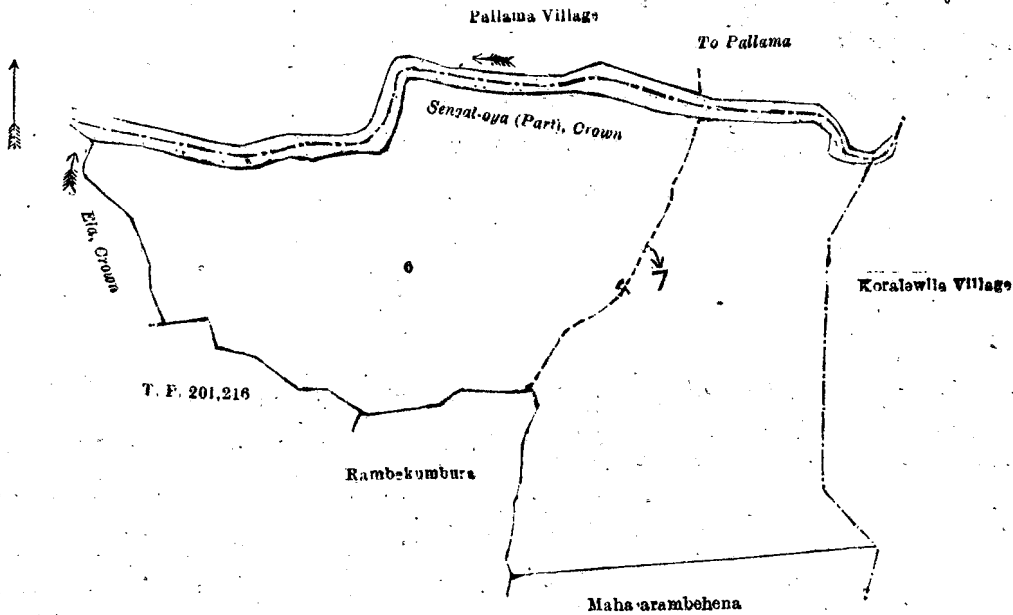
Lot.	Name of Land.	Extent, A. R. P.
6	Helambagahahena and Kongahahena	10 3 23

and bounded as follows: on the north by Sengal-oya (part) to be declared the property of the Crown under the Waste Lands Ordinances, on the east by the village limit of Koralewila; on the south by Maha-arambehena to be declared the property of the Crown under the Waste Lands Ordinances, Rambekumbura claimed by Mudalihamige Nambirala and others; on the west by T. P. 201,216, etc. to be declared the property of the Crown under the Waste Lands Ordinances.

NOTE.—The following lot lying within the above-mentioned boundaries is excluded from this part of the order, and its extent of 5 perches is not included in the acreage of 10 acres 3 roods and 23 perches given above:—

Block survey preliminary plan 408.

Lot.	Name of Land.	Extent, A. R. P.
7	Adipara (footpath)	0 0 5



Surveyor-General's Office,  
Colombo, November 19, 1919.

Scale of 4 Chains to an Inch.

H. P. HARRISON,  
for Surveyor-General.

III.—Block survey preliminary plan 408.

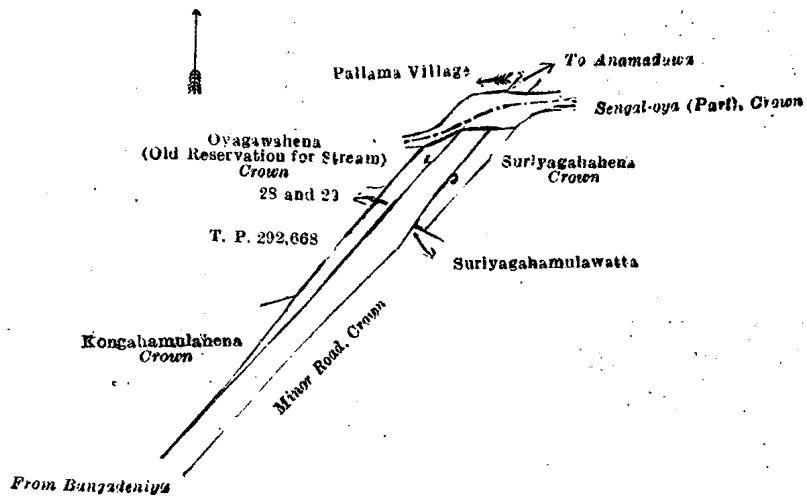
Lot.	Name of Land.	Extent, A. R. P.
28	Suriyagahahena (reservation for minor road)	0 0 18
29	Kongahamulahena (do. do.)	0 1 0

0 1 18

and bounded as follows: on the north by Oyagawahena (old reservation for stream) to be declared the property of the Crown under the Waste Lands Ordinances, Sengal-oya (part) to be declared the property of the Crown under the Waste Lands Ordinances, (the village limit of Pallama); on the east by Suriyagahahena to be declared the property of the Crown



under the Waste Lands Ordinances, Suriyagahamulawatta claimed by D. B. Gunasekera; on the south by Suriyagahamulawatta claimed by D. B. Gunasekera, minor road to be declared the property of the Crown under the Waste Lands Ordinances; on the west by Kongahamulawatta sold by the Crown, T. P. 292,668, Oyagawahena (old reservation for stream) to be declared the property of the Crown under the Waste Lands Ordinances.



Surveyor-General's Office,  
Colombo, November 19, 1919.

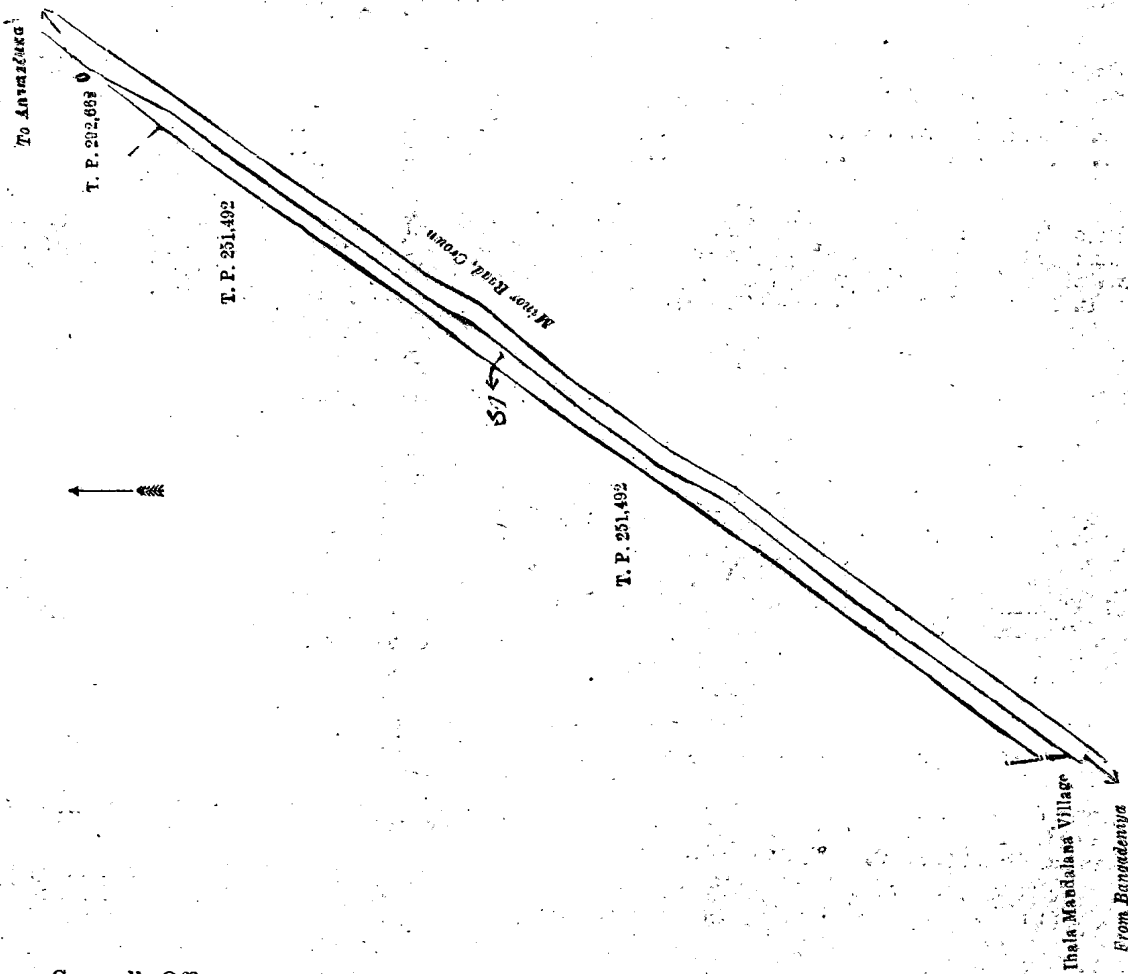
Scale of 4 Chains to an Inch.

H. P. HARRISON,  
for Surveyor-General.

IV.—Block survey preliminary plan 408.

Lot.	Name of Land.	Extent, A. R. P.
37	Paragawahena (reservation for minor road)	0 3 5

and bounded as follows: on the north by T. Ps. 251,492 and 292,668; on the east and south by minor road to be declared the property of the Crown under the Waste Lands Ordinances; on the west by the village limit of Ihala Mandalana, T. P. 251,492.



Surveyor-General's Office,  
Colombo, November 19, 1919.

Scale of 4 Chains to an Inch.

H. P. HARRISON,  
for Surveyor-General.

January 27, 1920.

N. A. HAMPTON,  
Special Officer.

**Puttalam S. O No. 38.**

**Order under Section 2 of "The Waste Lands Ordinances of 1897, 1899, 1900, and 1903," declaring Lands to be Crown Property.**

In the matter of the lands commonly called or known as road and road reservation, situate in the village of Pallama, in the Kumarapallam pattu korale of the Demala hatpattu of the Puttalam District, in the North-Western Province, and of "The Waste Lands Ordinances of 1897, 1899, 1900, and 1903."

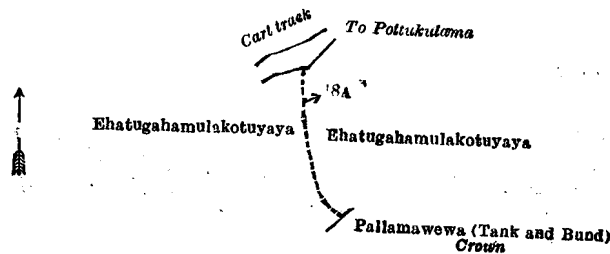
THE notice required by section 1 of "The Waste Lands Ordinances of 1897, 1899, 1900, and 1903," having been duly published in manner prescribed by that section in respect of the above-named lands (*vide* Notice No. 7,506), and no claim having been made to the said lands or to any interest therein within the period of three months from the date specified in the said notice, I, Harry Chambers Toller, Special Officer appointed under section 28 of the said Ordinances, under and by virtue of the powers vested in me in that behalf by section 2 of the said Ordinances, do hereby on this 1st day of July, 1920, order and declare that the said lands, as more fully described herein below, situate in the village of Pallama, in the Kumarapallam pattu korale of the Demala hatpattu of the Puttalam District, in the North-Western Province, and shown as lots 18A, 26B, and 28B in block survey preliminary plan 1,784, and in the annexed diagrams, and containing in extent 29 perches, are the property of the Crown.

*Description of the Lands referred to.*

The following lots situated in the village of Pallama, in the Kumarapallam pattu korale of the Demala hatpattu of the Puttalam District, in the North-Western Province, as described in the annexed diagrams:—

Lot.	Name of Land.	I.—Block survey preliminary plan 1,784.	Extent, A. R. P.
18A	Road	.. .. .	0 0 5

and bounded as follows: on the north by cart track to Pottukulama; on the east by Ehatugahamulakotuyaya claimed by Wanaviraja Wasala Mudiyansele Appuhamy; on the south by Pallamawewa (tank and bund) claimed by the Crown; on the west by Ehatugahamulakotuyaya claimed by Ekanayaka Mudiyansele Tikiri Banda and others.



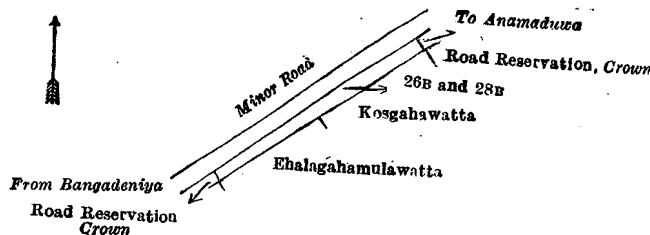
Surveyor-General's Office,  
Colombo, January 6, 1920.

*Scale of 4 Chains to an Inch.*

H. P. HARRISON,  
for Surveyor-General.

Lot.	Name of Land.	II.—Block survey preliminary plan 1,784.	Extent, A. R. P.
26B	Road reservation	.. .. .	0 0 13
28B	Do.	.. .. .	0 0 11
			0 0 24

and bounded as follows: on the north by the minor road from Bangadeniya to Anamaduwa, a road reservation belonging to the Crown; on the east by Kosgahawatta claimed by Ratnayaka Mudiyansele Mudalihamy and others, Ehalagahamulawatta claimed by Herathamy, *ex-Korala* of Puliyankulama; on the south by Ehalagahamulawatta claimed by Herathamy, *ex-Korala* of Puliyankulama; on the west by a road reservation belonging to the Crown.



Surveyor-General's Office,  
Colombo, January 6, 1920.

*Scale of 4 Chains to an Inch.*

H. P. HARRISON,  
for Surveyor-General.

H. C. TOLLER,  
Special Officer.

July 1, 1920.

**Anuradhapura S. O. No. 1,061.**


**Order under Section 2 of "The Waste Lands Ordinances of 1897, 1899, 1900, and 1903," declaring Land to be Crown Property.**

In the matter of the land commonly called or known as Landukele, situate in the village of Hettikattiya, in the Elwetulana of the Kanadara korale of the Nuwaragam palata, in the North-Central Province, and of "The Waste Lands Ordinances of 1897, 1899, 1900, and 1903."

THE notice required by section 1 of "The Waste Lands Ordinances of 1897, 1899, 1900, and 1903," having been duly published in manner prescribed by that section in respect of the above-named land (*vide* Notice No. 7,502), and no claim having been made to the said land or to any interest therein within the period of three months from the date specified in the said notice, I, Harry Chambers Toller, Special Officer appointed under section 28 of the said Ordinances, under and by virtue of the powers vested in me in that behalf by section 2 of the said Ordinances, do hereby on this 16th day of June, 1920, order and declare that the said land, as more fully described herein below, situate in the village of Hettikattiya, in the Elwetulana of the Kanadara korale of the Nuwaragam palata, in the North-Central Province, and shown as lot 13½ in block survey preliminary plan 750 and in the annexed diagram, and containing in extent 1 rood and 24 perches, is the property of the Crown.

*Description of the Land referred to.*

The land commonly called or known as Landukele, situated in the village of Hettikattiya, in the Elwe tulana of the Kanadara korale of the Nuwaragam palata, in the North-Central Province, containing in extent 1 rood and 24 perches, shown as lot 13½ in block survey preliminary plan 750 and in the annexed diagram, and bounded as follows: on the north by the village limit of Moragahawala; on the east by T. P. 295,836; on the south by Minipitiyagawahena (reservation for footpath), declared to be the property of the Crown under the Waste Lands Ordinances, a footpath to Nabadawewa; on the west by a footpath to Nabadawewa.



Surveyor-General's Office,  
Colombo, February 3, 1920.

Scale of 4 Chains to an Inch.

F. J. SALMON,  
for Acting Surveyor-General.

June 16, 1920.

H. C. TOLLER,  
Special Officer.

**Uva S. O. No. 2,450.**

**Order under Section 2 of "The Waste Lands Ordinances of 1897, 1899, 1900, and 1903,"  
declaring Lands to be Crown Property.**

In the matter of the lands commonly called or known as Mahakandura (stream), ela (stream), and kandura (stream), situate in the village of Nawalagama, in the Kumbalwela korale of the Yatikinda division, in the Province of Uva, and of "The Waste Lands Ordinances of 1897, 1899, 1900, and 1903."

THE notice required by section 1 of "The Waste Lands Ordinances of 1897, 1899, 1900, and 1903," having been duly published in manner prescribed by that section in respect of the above-named lands (*vide* Notice No. 7,516), and no claim having been made to the said lands or to any interest therein within the period of three months from the date specified in the said notice, I, Mungo Tennent Archibald, Special Officer appointed under section 28 of the said Ordinances, under and by virtue of the powers vested in me in that behalf by section 2 of the said Ordinances, do hereby on this 1st day of July, 1920, order and declare that the said lands, as more fully described herein below, situate in the village of Nawalagama, in the Kumbalwela korale of the Yatikinda division, in the Province of Uva, and shown as lots 148E, 167L, 510M, and 715B, in block survey preliminary plan 1 and in the annexed diagrams, containing in extent 14½ perches, are the property of the Crown.

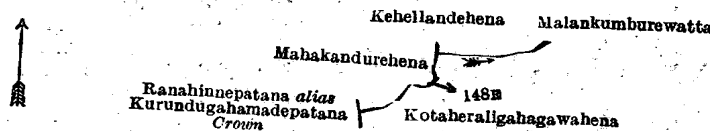
*Description of the Lands referred to.*

The following lots situated in the village of Nawalagama, in the Kumbalwela korale of the Yatikinda division, in the Province of Uva, as described in the annexed diagrams:—

**I.—Block survey preliminary plan 1.**

Lot.	Name of Land.	Extent, A. R. P.
148E ..	Mahakandura (stream)	.. 0 0 8

and bounded as follows: on the north by Kehellandehena claimed by Malankumbure Mahimi, Malankumburewatta claimed by Malankumbure Huduwa and others; on the east and south by Kotaheraligahagawahena claimed by Malankumbure Aruma and others; on the west by Ranahinnepatana *alias* Kurundugahamadepatana claimed by the Crown, Mahakandurehena claimed by Malankumbure Dinasa.



Surveyor-General's Office,  
Colombo, February 10, 1920.

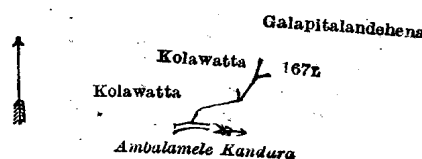
Scale of 4 Chains to an Inch.

F. J. SALMON,  
for Acting Surveyor-General.

**II.—Block survey preliminary plan 1.**

Lot.	Name of Land.	Extent, A. R. P.
167L ..	Ela (stream)	.. 0 0 3

and bounded as follows: on the north and east by Galapitalandehena claimed by Abesingha Naidelage Heen Appu; on the south by the Ambalamelekandura; on the west by Kolawatta claimed by Aparekke Jayasundera Mudiyansele Heen Banda, Kolawatta claimed by Aparekke Jayasundara Mudiyansele Heen Banda.



Surveyor-General's Office,  
Colombo, February 10, 1920.

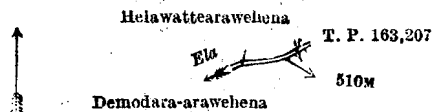
Scale of 4 Chains to an Inch.

F. J. SALMON,  
for Acting Surveyor-General.

## III.—Block survey preliminary plan 1.

Lot.	Name of Land.	Extent, A. R. P.
510M ..	Kandura (stream)	0 0 3

and bounded as follows: on the north by Helawattearawehena claimed by Rammanda Arachchi Dewayalage Huduwa Kattadiya; on the east by T. P. 163,207; on the south by Demodara-arawehena claimed by Marawiwanni Durayalage Kiriansa Duraya; on the west by an ela.



Surveyor-General's Office,  
Colombo, February 10, 1920.


Scale of 4 Chains to an Inch.

F. J. SALMON,  
for Acting Surveyor-General.

## IV.—Block survey preliminary plan 1.

Lot.	Name of Land.	Extent, A. R. P.
715B ..	Kandura (stream)	0 0 0.5

and bounded as follows: on the north by Deiyannekumbura claimed by Rammanda Dewayalage Weliarawe Dinasa; on the east by T. P. 277,159; on the south by Bokotuwewatta claimed by Rammanda Dewayalage Huduwa; on the west by an'ela.



Surveyor-General's Office,  
Colombo, February 10, 1920.

Scale of 4 Chains to an Inch.

F. J. SALMON,  
for Acting Surveyor-General.

M. T. ARCHIBALD,  
Special Officer.

July 1, 1920.

## Ratnapura S. O. No. 479.

Order under Section 4, Sub-section (1), of "The Waste Lands Ordinances of 1897, 1899, 1900, and 1903,"  
declaring Lands to be Crown Property.

In the matter of the lands commonly called or known as Murutagahahena (reservation for road), &c., situate in the village of Amuwala, in the Palle pattu of the Nawadun korale of the Ratnapura District, in the Province of Sabaragamuwa, and of "The Waste Lands Ordinances of 1897, 1899, 1900, and 1903."

WHEREAS in pursuance of section 1 of the said Ordinances it was duly notified on the 2nd day of November, 1917, that if no claim to the lands commonly called or known as Murutagahahena, situate in the village of Amuwala, in the Palle pattu of the Nawadun korale of the Ratnapura District, in the Province of Sabaragamuwa, containing in extent 102 acres and 24 perches, and shown as lots 2c, 2d, 4, and 4f in block survey preliminary plan 81 and in the annexed diagrams, was made to Howard Orme Fox, Special Officer appointed under section 28 of the said Ordinances, within the period of three months from the date specified in such notice, such lands would be declared the property of the Crown, and dealt with on account of the Crown (*vide* Notice No. 6,648):

And whereas (1) Ambalangoda Liyanage Simon Perera and (2) Panwila Lekamalage Jasohamy made claim to the above-mentioned lots 2c and 2d, and whereas (3) Tiyambarawattage Ratranhamy for himself and on behalf of (4) Ambalangoda Liyanage Herathamy, (5) Tiyambarawatte Herathamy, and (6) Tiyambarawattage Podiappuhamy also made claim to the above-mentioned lots 2c and 2d, and whereas (7) Amuwala Badalge Dingiri Appu Naide, (8) Halpitage Ten Naide, (9) ditto Yasohamy, (10) Badalge Wasana Naide, (11) Halpitage Heen Naide, (12) Suriya Arachchillage Amarasekera, (13) Amuwala Galgamage Delohamy, (14) Manoratnage Marthenis, (15) Halpitage Cornelis Naide, (16) Mahingoda Naidalage Dingiri Appu, (17) Halpitage Ranhamy, and (18) Halpita Vidanelage Babahamy made claim to the above-mentioned lots 4 and 4f; and whereas the said 1st, 2nd, 4th, and 5th claimants for themselves, and the said 3rd claimant for himself and as guardian of the said 6th claimant, a minor, entered into an agreement in writing dated the 27th day of October, 1919, whereby, in consideration of the Settlement Officer settling as private property otherwise than under the Waste Lands Ordinances, lot 2 of the notice and of the block survey preliminary plan 81, they withdrew claim to the above-mentioned lots 2c and 2d of this order; and whereas the said 7th to 13th claimants, the 14th and 15th claimants together, the 16th claimant and the 17th claimant entered into four agreements in writing dated the 27th, 27th, 27th, and 31st day of October, 1919, respectively, whereby, in consideration of the Settlement Officer settling as private property otherwise than under the Waste Lands Ordinances, lots 6, 23, 23j, and 23k of the notice and of the block survey preliminary plan 81, they withdrew claim to the above-mentioned lots 4 and 4f of this order; and whereas the said 18th claimant having died during the pendency of the inquiry, his heirs, (19) Manoratnage Juwanishamy, (20) ditto Jamishamy, (21) ditto Senehamy, (22) ditto Yasohamy, (23) ditto Misohamy, (24) ditto Bemohamy, and (25) ditto Podihamy, were substituted as claimants; and whereas the said 19th and 20th claimants for themselves, and the said 14th claimant Manoratnage Marthenis, as duly appointed guardian over the said 21st to 25th claimants entered into an agreement in writing dated the 9th day of December, 1919, whereby, in consideration of the Settlement Officer settling as private property otherwise than under the Waste Lands Ordinances, lots 6, 23, 23j, and 23k of the notice and of the block survey preliminary plan 81, they withdrew claim to the above-mentioned lots 4 and 4f of this order; I, Mungo Tennent Archibald, Special Officer appointed under section 28 of the said Ordinances, under and by virtue of the powers vested in me in that behalf by section 4 of the said Ordinances, do hereby on this 21st day of May, 1920, order and declare under section 4, sub-section (1), of the said Ordinances, that the said lands as more fully described herein below, are the property of the Crown.

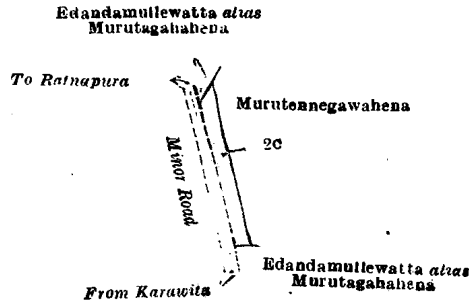
Description of the Lands referred to.

The following lots situated in the village of Amuwala of the Palle pattu of the Nawadun korale of the Ratnapura District, in the Province of Sabaragamuwa, as described in the annexed diagrams:—

## I.—Block survey preliminary plan 81.

Lot.	Name of Land.	Extent, A. R. P.
2c ..	Murutagahahena (reservation for road)	0 0 18

and bounded as follows: on the north by Edandamullewatta *alias* Murutagahahena claimed by Ambalangoda Liyanage Simon Perera; on the east by Murutennegawahena (private); on the south by Edandamullewatta *alias* Murutagahahena claimed by Ambalangoda Liyanage Simon Perera; on the west by the minor road from Karawita to Ratnapura.



Surveyor-General's Office,  
Colombo, March 29, 1920.

Scale of 4 Chains to an Inch.

F. J. SALMON,  
for Acting Surveyor-General.

II.—Block survey preliminary plan 81.

Lot.	Name of Land.	Extent, A. R. P.
2D ..	Muruthagahahena (reservation for road) ..	.. 0 0 15
4 ..	Kanadolamukalana, Kiriwanagodamukalana, and Puhuwalatennemukalana ..	.. 101 2 23
4F ..	Puhuwalatennemukalana ..	.. 0 1 8
		102 0 6

and bounded as follows : on the north by a minor road, Kanadola, Kanadolamukalana claimed by the Crown ; on the east by the village limit of Mudduwa, the village limit of Etoya, Kogahahena (private) ; on the south by Kogahahena (private), Diyanawattehena (private), Aluketiyahena (private), Diyanawattehena (private) ; on the west by a minor road, Yatawala-kumburehena (private), Dombagahaowitehena (private), Dombagahaowitahenewatta claimed by Tiyambarawattege Ratranhamy and others, a minor road, Edandamullewatta alias Murutttagahahena claimed by Ambalangoda Liyanage Simon Perera, Murutharahahena (private), Murutenegawahena (private), Pansalahena (private), Muruthagahahena (private).

[For Diagram see page 1256.]

Ratnapura S. O. No. 480.

Order under Section 4, Sub-section (1), of "The Waste Lands Ordinances of 1897, 1899, 1900, and 1903," declaring Lands to be Crown Property.

In the matter of the lands commonly called or known as Pubbarapotamukalana, Malabetilandeatura, Walneriya-atura, &c., situate in the village of Pubbarapota, in the Meda korale of the Ratnapura District, in the Province of Sabaragamuwa, and of "The Waste Lands Ordinances of 1897, 1899, 1900, and 1903."

WHEREAS in pursuance of section 1 of the said Ordinances it was duly notified on the 20th day of August, 1909, that if no claim to the lands commonly called or known as Pubbarapotamukalana, Malabetilande-atura, Walneriya-atura, &c., situate in the village of Pubbarapota, in the Meda korale of the Ratnapura District, in the Province of Sabaragamuwa, containing in extent 260 acres 1 rood and 13 perches, and shown as lots 10, 11, 12, and 13 in block survey preliminary plan 49, and in the annexed diagrams was made to John Still, Special Officer appointed under section 28 of the said Ordinances, within the period of three months from the date specified in such notice, such lands would be declared the property of the Crown, and dealt with on account of the Crown (*vide* Notice No. 3,541) :

And whereas Samuel David Mahawalatenne Ratemahatmaya made claim thereto, and whereas the said claimant having died during the pendency of the inquiry, the following : (1) Jane Agnes Sophia Mahawalatenne Jayawardena Kumarihamy, (2) Rosamund Hilda Constance Mahawalatenne Ratwatte Kumarihamy, (3) Mabel Augusta Florence Mahawalatenne Ellawala Kumarihamy, (4) Ellen Mahawalatenne Gunasekera Kumarihamy, and (5) Ezline Mahawalatenne Ellawala Kumarihamy, were substituted as claimants ; and whereas the said 1st to 5th claimants entered into five agreements in writing dated the 20th day of November, 1919, the 14th day of November, 1919, the 31st day of October, 1919, the 31st day of October, 1919, and the 31st day of October, 1919, respectively, whereby, in consideration of their being declared the owners of lots 1 and 7 of the notice, and 1,214 acres and 34 perches more or less of lot 4 of the notice, they withdrew claim to the above-mentioned lots 10, 11, 12, and 13 of this order, I, Howard Orme Fox, Special Officer appointed under section 28 of the said Ordinances, under and by virtue of the powers vested in me in that behalf by section 4 of the said Ordinances, do hereby on this 29th day of May, 1920, order and declare under section 4, sub-section (1), of the said Ordinances, that the said lands, as more fully described herein below, are the property of the Crown.

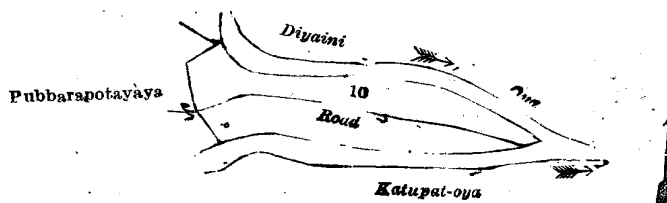
Description of the Lands referred to.

The following lots situated in the village of Pubbarapota, in the Meda korale of the Ratnapura District, in the Province of Sabaragamuwa, as described in the annexed diagrams :—

I.—Block survey preliminary plan 49.

Lot.	Name of Land.	Extent, A. R. P.
10 ..	Pubbarapotamukalana ..	.. 3 2 26

and bounded as follows : on the north and east by Diyaini-oya ; on the south by Katupat-oya ; on the west by Pubbarapotayaya to be declared the property of Jane Agnes Sophia Mahawalatenna Jayawardena Kumarihamy and four others under the Waste Lands Ordinances.



Surveyor-General's Office,  
Colombo, April 24, 1920.

Scale of 8 Chains to an Inch.

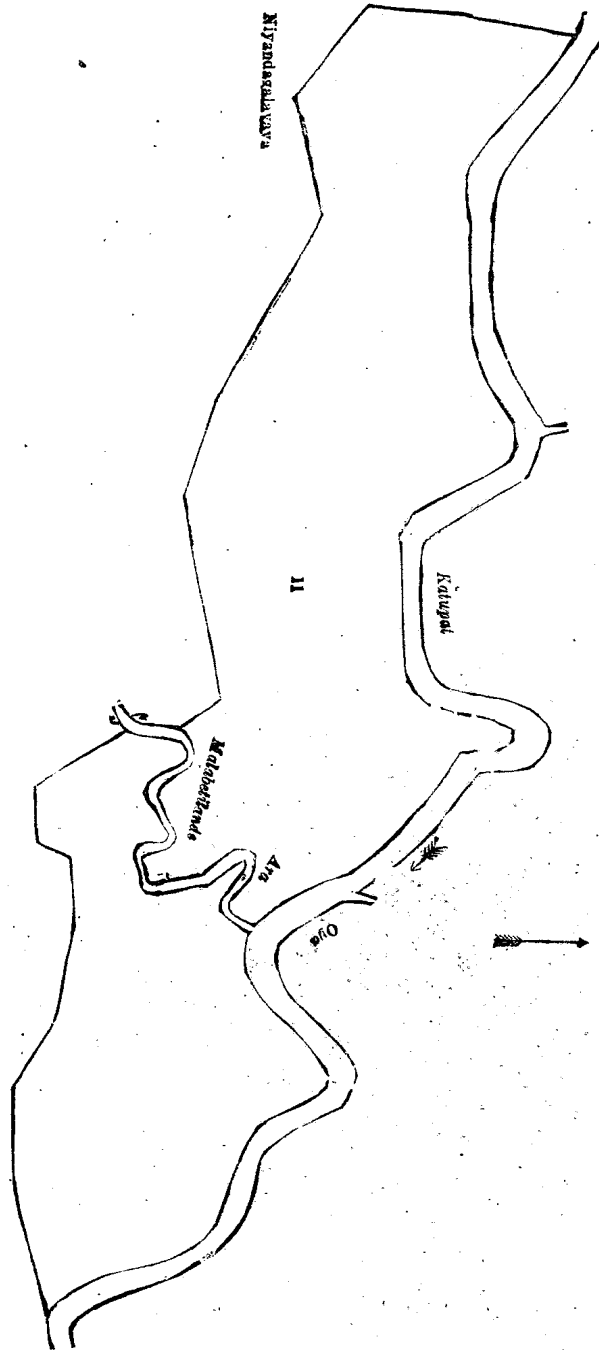
F. J. SALMON,  
for Acting Surveyor-General.



II.—Block survey preliminary plan 49.

Lot.	Name of Land.	Extent, A. R. P.
11	Malabetilande-atura, Walneriya-atura	52 2 36

and bounded as follows : on the north and east by Katupat-oya ; on the south and west by Niyandagalayaya to be declared the property of Jane Agnes Sophia Mahawalatenna Jayawardena Kumarihamy and four others under the Waste Lands Ordinances.



Surveyor-General's Office,  
Colombo. April 24, 1920.

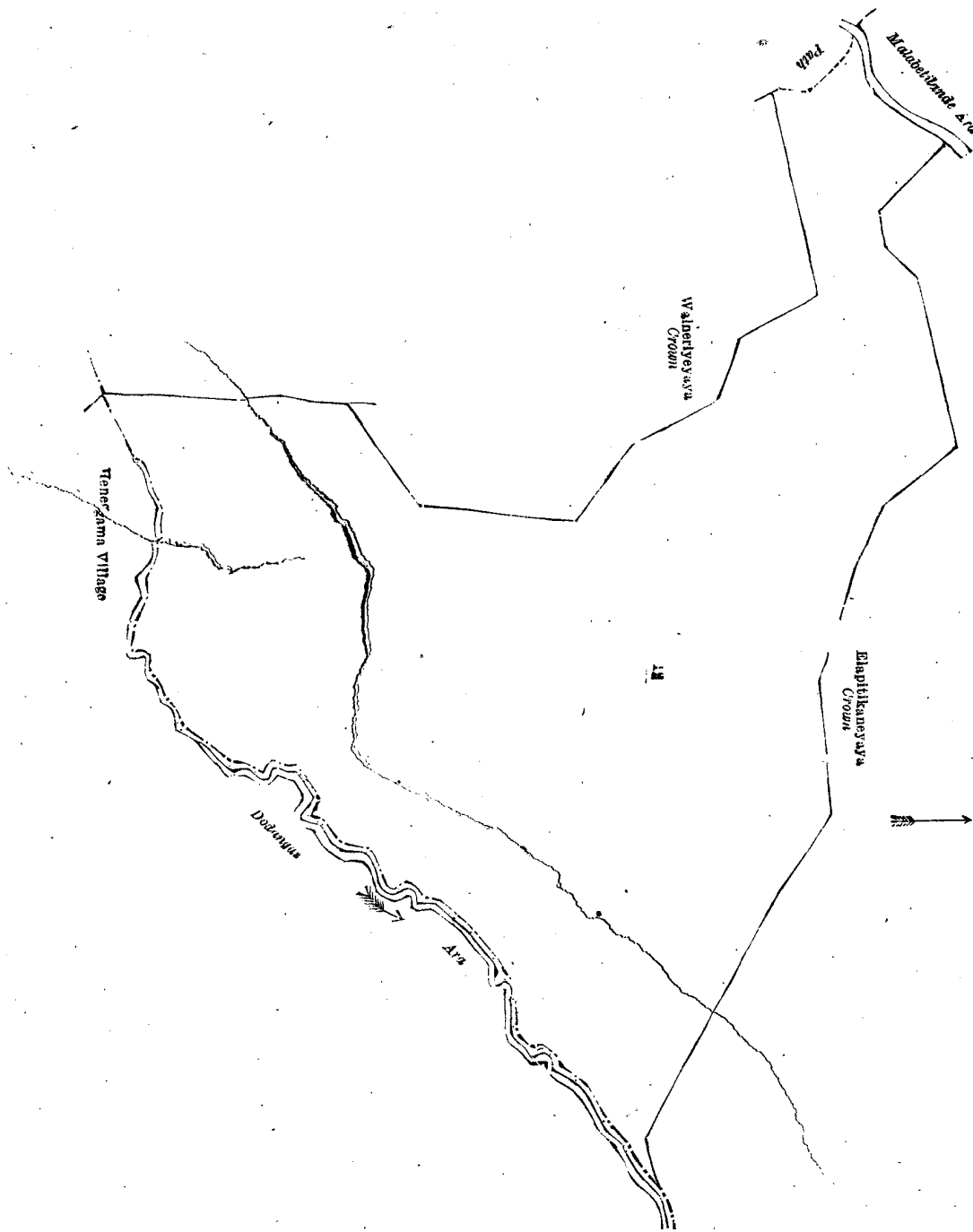
Scale of 8 Chains to an Inch

F. J. SALMON,  
for Acting Surveyor-General.

III.—Block survey preliminary plan 49.

Lot.	Name of Land.	Extent, A. R. P.
12	Inginigalamaha-atura	91 3 14

and bounded as follows : on the north by Malabetilande-ara, Elapitikaneyaya to be declared the property of the Crown under the Waste Lands Ordinances ; on the east by the Dodangas-ara ; on the south by the Dodangas-ara, the village limit of Henegama ; on the west by a path, Walneriyayaya to be declared the property of the Crown under the Waste Lands Ordinances, a path, Malabetilande-ara.



Surveyor-General's Office,  
Colombo, April 24, 1920.

Scale of 8 Chains to an Inch.

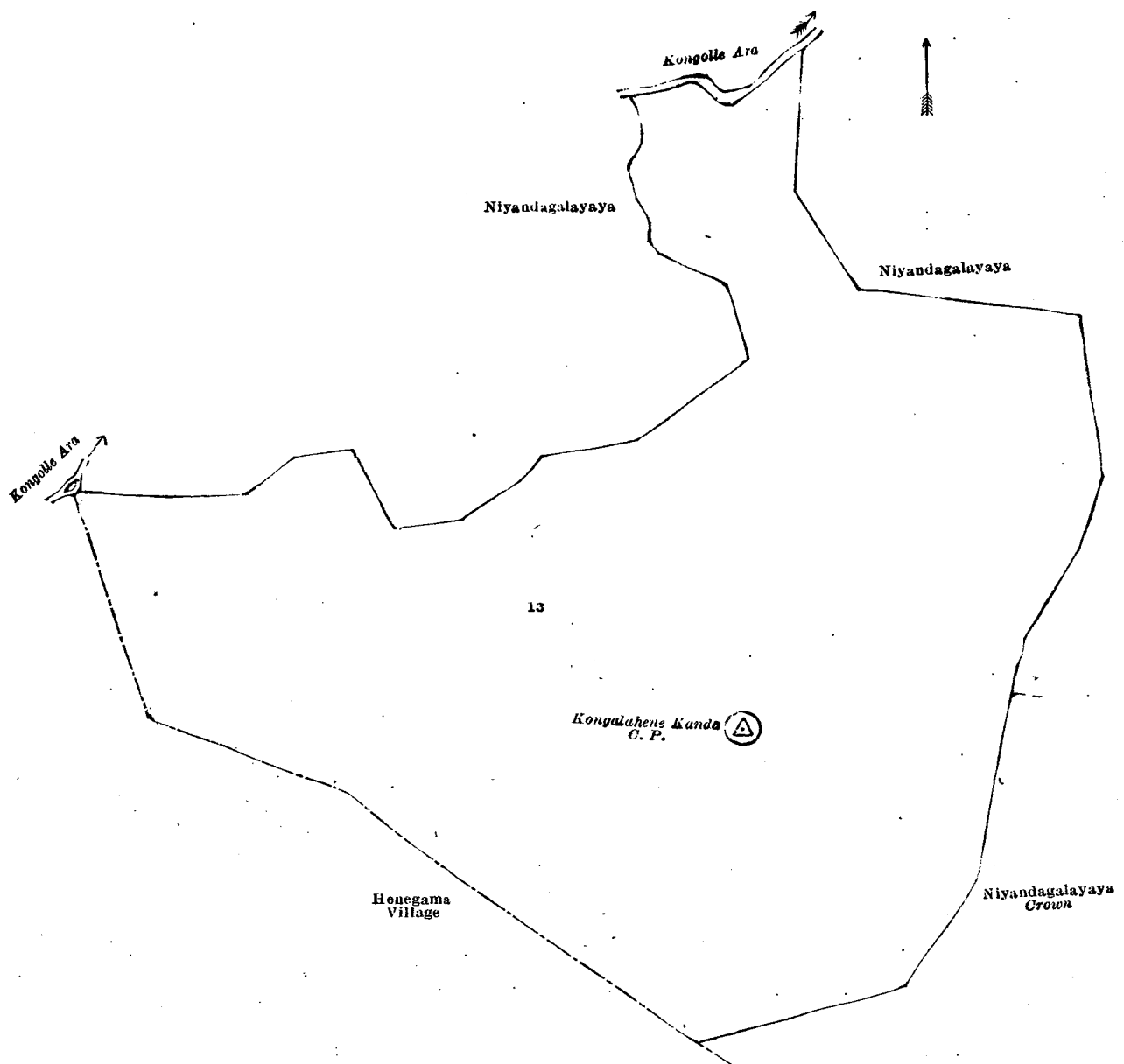
F. J. SALMON,  
for Acting Surveyor-General.

IV.—Block survey preliminary plan 49.

Lot.	Name of Land.	Extent, A. R. P.
13	Kongolle-atura	112 0 17

and bounded as follows : on the north by Niyandagalayaya to be declared the property of Jane Agnes Sophia Mahawelatenna Jayawardena Kumarihamy and four others under the Waste Lands Ordinances, Kongolle-ara, Niyandagalayaya to be declared the property of Jane Agnes Sophia Mahawelatenna Jayawardena Kumarihamy and four others under the Waste Lands Ordinances ; on the east by Niyandagalayaya to be declared the property of Jane Agnes Sophia Mahawelatenna Jayawardena Kumarihamy and four others under the Waste Lands Ordinances, Niyandagalayaya to be declared the property of the Crown under the Waste Lands Ordinances ; on the south by Niyandagalayaya to be declared the property of the Crown under the Waste Lands Ordinances, the village limit of Henegama ; on the west by the village limit of Henegama, the Kongolle-ara.





Surveyor-General's Office,  
Colombo, April 24, 1920.

Scale of 8 Chains to an Inch.

F. J. SALMON,  
for Acting Surveyor-General.

May 29, 1920.

H. O. Fox,  
Special Officer.

**Ratnapura S. O. No. 481.**

**Order under Section 4, Sub-section (1), of "The Waste Lands Ordinances of 1897, 1899, 1900, and 1903,"  
declaring Lands to be Crown Property.**

In the matter of the lands commonly called or known as Pananekandemukulana, Wetahira, Galbokkehena, &c., situate in the village of Panane, in the Helapalle palata of the Meda korale of the Ratnapura District, in the Province of Sabaragamuwa, and of "The Waste Lands Ordinances of 1897, 1899, 1900, and 1903."

WHEREAS in pursuance of section 1 of the said Ordinances it was duly notified on the 17th day of April, 1919, that if no claim to the lands commonly called or known as Pananekandemukulana, Wetahira, Galbokkehena, &c., situate in the village of Panane, in the Helapalle palata of the Meda korale of the Ratnapura District, in the Province of Sabaragamuwa, containing in extent 278 acres and 1 rood, and shown as lots o 134, o 134A, and o 134B in preliminary plan 1,094, and in the annexed diagram, was made to Howard Orme Fox, Special Officer appointed under section 28 of the said Ordinances, within the period of three months from the date specified in such notice, such lands would be declared the property of the Crown, and dealt with on account of the Crown (*vide* Notice No. 7,189):

And whereas (1) Henry Abeyawickrama Gunasekera, for himself and on behalf of his minor son, (2) Robert Mahawalatenne Gunasekera, (3) Barnes Ratwatta, and (4) Rosmund Hilda Constance Ratwatta Kumarihamy, made claim, *inter alia*, to the above-mentioned lots, and whereas the said Henry Abeyawickrama Gunasekera, for himself and as the duly appointed representative of the said Robert Mahawalatenne Gunasekera minor, the said Barnes Ratwatta, and the said Rosamund Hilda Constance Ratwatta Kumarihamy, came to two agreements in writing both dated 20th day of October, 1919, whereby in consideration of their being declared the purchasers of lots x 134, x 134A, x 134B, z 134, H 136, H 136A, H 136B, H 136C, H 136D, H 136E, Q 136, Q 136A, Q 136B, Q 136C, Q 136D, Q 136E, Q 136F, R 136, V 136, V 136A, X 136, and X 136A, of the notice and of preliminary plan 1,094, upon payment to the Government Agent at Ratnapura, or to the

Settlement Officer, of a sum of Rupees Five thousand Four hundred and Seventy-one only (Rs. 5,471), they withdrew their claims to the above-mentioned lots o 134, o 134A, and o 134B of this order, I, Howard Orme Fox, the aforesaid Special Officer, under and by virtue of the powers vested in me in that behalf by section 4 of the said Ordinances, do hereby on this 25th day of March, 1920, order and declare under section 4, sub-section (1), of the said Ordinances, that the said lands, as more fully described herein below, are the property of the Crown.

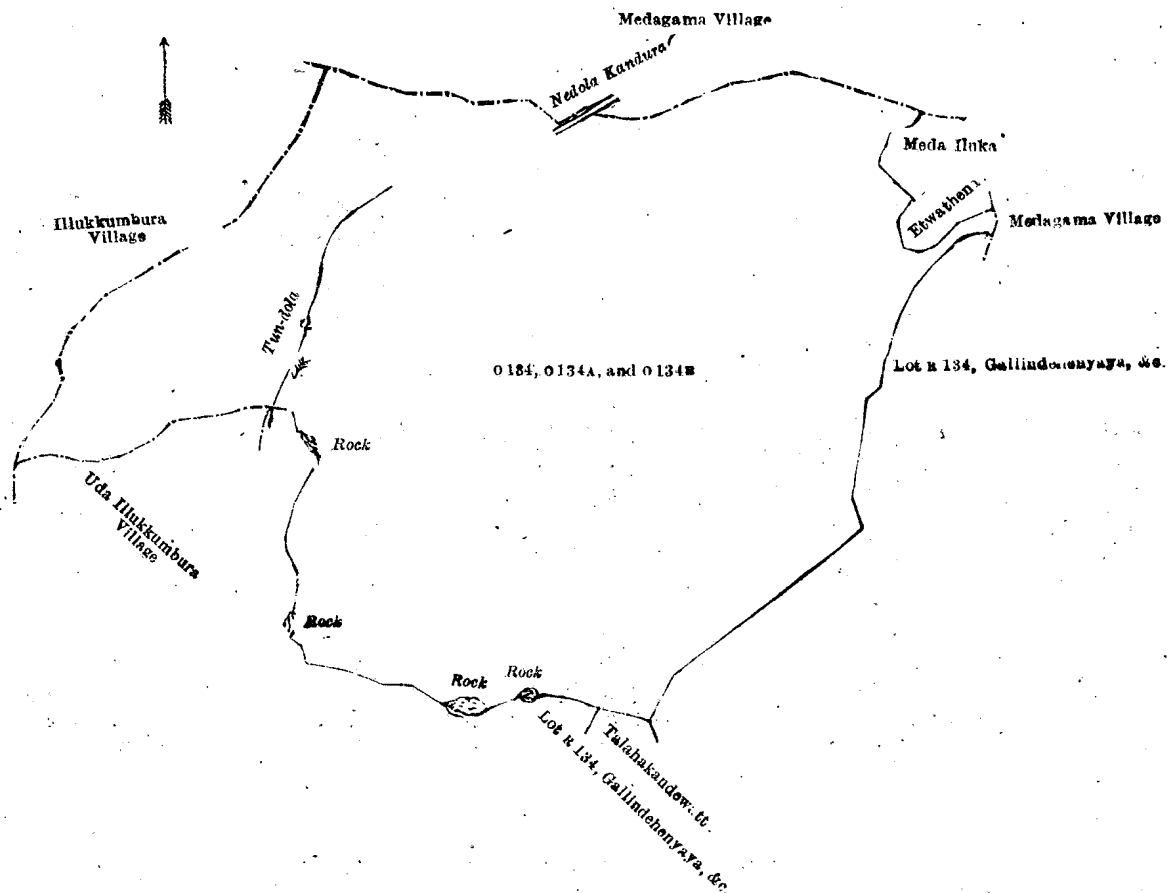
*Description of the Lands referred to.*

The following lots situated in the village of Panane, in the Helapalle palata of the Meda korale of the Ratnapura District, in the Province of Sabaragamuwa, as described in the annexed diagram:—

Preliminary plan 1,094.

Lot.	Name of Land.	Extent, A. R. P.
o 134	Panankandemukulana, Wetahira, Galbokkehena, Kankanigohena, Badahelekoratuwa, Jumbugahahena, Naigalgegawahena, Jasirigehena	269 1 14
o 134A	Wetahira	3 1 6
o 134B	Udahawalauwehena, Dehigahahena	5 2 20
(Exclusive of Tun-dola passing through the land.)		278 1 0

and bounded as follows: on the north by the village limit of Medagama, Nedolakandura, the village limit of Medagama; on the east by Medailuka (private), Etwathena (private), the village limit of Medagama, lot n 134 (consisting of Gallindehenyaya, Kekunehenyaya, Pupulmadehenyaya, Kannaiyagallehenyaya, Pitakandehenyaya, Bopitiatenna, Maramandiya, Narangahalandehenyaya, Hompalalandehenyaya, Dimbubellihenyaya) (private); on the south by Talahakandewatta (private), lot n 134 (consisting of Gallindehenyaya, Kekunehenyaya, Pupulmadehenyaya, Kannaiyagallehenyaya, Pitakandehenyaya, Bopitiatenna, Maramandiya, Narangahalandehenyaya, Hompalalandehenyaya, Dimbubellihenyaya) (private); on the west by the village limit of Uda Illukkumbura, the village limit of Illukkumbura.



Surveyor-General's Office,  
Colombo, March 25, 1919.

Scale of 16 Chains to an Inch.

March 25, 1920.

H. O. Fox,  
Special Officer.

O. R. LUNDIE,  
for Surveyor-General.

**Ratnapura S. O. No. 482.**

**Order under Section 4, Sub-section (1), of "The Waste Lands Ordinances of 1897, 1899, 1900, and 1903,"  
declaring Lands to be Crown Property.**

In the matter of the lands commonly called or known as Ganimeatura, Ittegalatura, Palapitimukalana, &c., situate in the village of Henegama, in the Meda korale of the Ratnapura District, in the Province of Sabaragamuwa, and of "The Waste Lands Ordinances of 1897, 1899, 1900, and 1903."

WHEREAS in pursuance of section 1 of the said Ordinances it was duly notified on the 6th day of August, 1909, that if no claim to the lands commonly called or known as Ganimeatura, Ittegalatura, Palapitimukalana, &c., situate in the village of Henegama, in the Meda korale of the Ratnapura District, in the Province of Sabaragamuwa, containing in extent 3,665 acres 1 rood and 36 perches; and shown as lots 1, 3, 4, 5, 6, 11, 12, 13, 14, 15, 16, 17, 18, 19, and 20 in block survey preliminary plan 48 and in the annexed diagrams, was made to John Still, Special Officer appointed under section 28 of the said Ordinances, within the period of three months from the date specified in such notice, such lands would be declared the property of the Crown, and dealt with on account of the Crown (*vide* Notice No. 3,525):

And whereas Samuel David Mahawalatenne, Ratemahatnaya, made claim thereto, and whereas the said claimant having died during the pendency of the inquiry, the following (1) Jane Agnes Sophia Mahawalatenne Jayawardena Kumarihamy, (2) Rosamund Hilda Constance Mahawalatenne Ratwatte Kumarihamy, (3) Mabel Augusta Florence Mahawalatenne Ellawala Kumarihamy, (4) Ellen Mahawalatenne Gunasekera Kumarihamy, and (5) Ezline Mahawalatenne Ellawala Kumarihamy were substituted as claimants; and whereas the said 1st to 5th claimants entered into five agreements in writing dated the 20th day of November, 1919, 14th day of November, 1919, 31st day of October, 1919, 31st day of October, 1919, and the 31st day of October, 1919, respectively, whereby in consideration of their being declared the owners of lot 7 of the notice, and of 778 acres 1 rood and 19 perches more or less of lot 2 of the notice, they withdrew claim to all the above-mentioned lots 1, 3, 4, 5, 6, 11, 12, 13, 14, 15, 16, 17, 18, 19, and 20 of th's order; I, Howard Orme Fox, Special Officer appointed under section 28 of the said Ordinances, under and by virtue of the powers vested in me in that behalf by section 4 of the said Ordinances, do hereby on this 29th day of May, 1920, order and declare, under section 4, sub-section (1), of the said Ordinances, that the said lands, as more fully described herein below, are the property of the Crown.

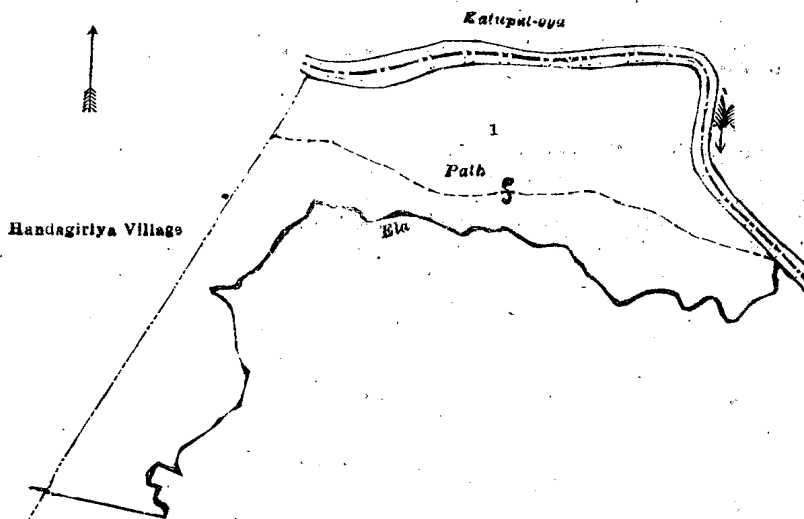
*Description of the Lands referred to.*

The following lots situated in the village of Henegama, in the Meda korale of the Ratnapura District, in the Province of Sabaragamuwa, as described in the annexed diagrams:—

I.—Block survey preliminary plan 48.

Lot.	Name of Land.	Extent, A. R. P.
1	Ganimeatura	19 0 3

and bounded as follows: on the north and east by the Katupat-oya; on the south by an ela; on the west by the village limit of Handagiriya.



Surveyor-General's Office,  
Colombo, April 26, 1920.

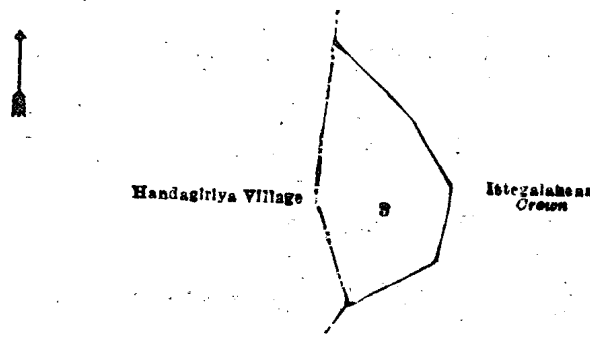
Scale of 8 Chains to an Inch.

F. J. SALMON,  
for Acting Surveyor-General.

II.—Block survey preliminary plan 48.

Lot.	Name of Land.	Extent, A. R. P.
3	Ittegalatura	3 2 5

and bounded as follows: on the north, east, and south by Ittegalahena to be declared the property of the Crown under the Waste Lands Ordinances; on the west by the village limit of Handagiriya.



Surveyor-General's Office,  
Colombo, April 26, 1920.

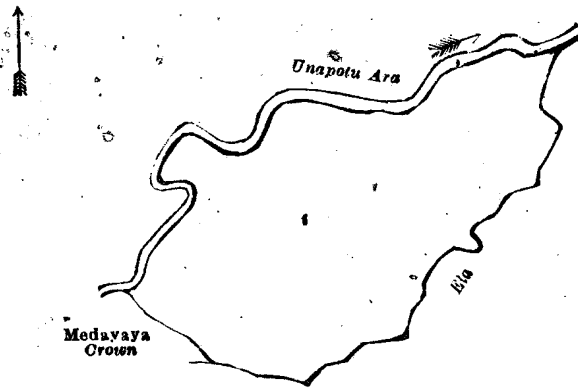
Scale of 8 Chains to an Inch.

F. J. SALMON,  
for Acting Surveyor-General.

III.—Block survey preliminary plan 48.

Lot.	Name of Land.	Extent, A. R. P.
4	Palapitimukalana	14 2 5

and bounded as follows: on the north by the Unapotu-ara; on the east and south by an ela; on the west by Medayaya to be declared the property of the Crown under the Waste Lands Ordinances, and the Unapotu-ara.



Surveyor-General's Office,  
Colombo, April 26, 1920.

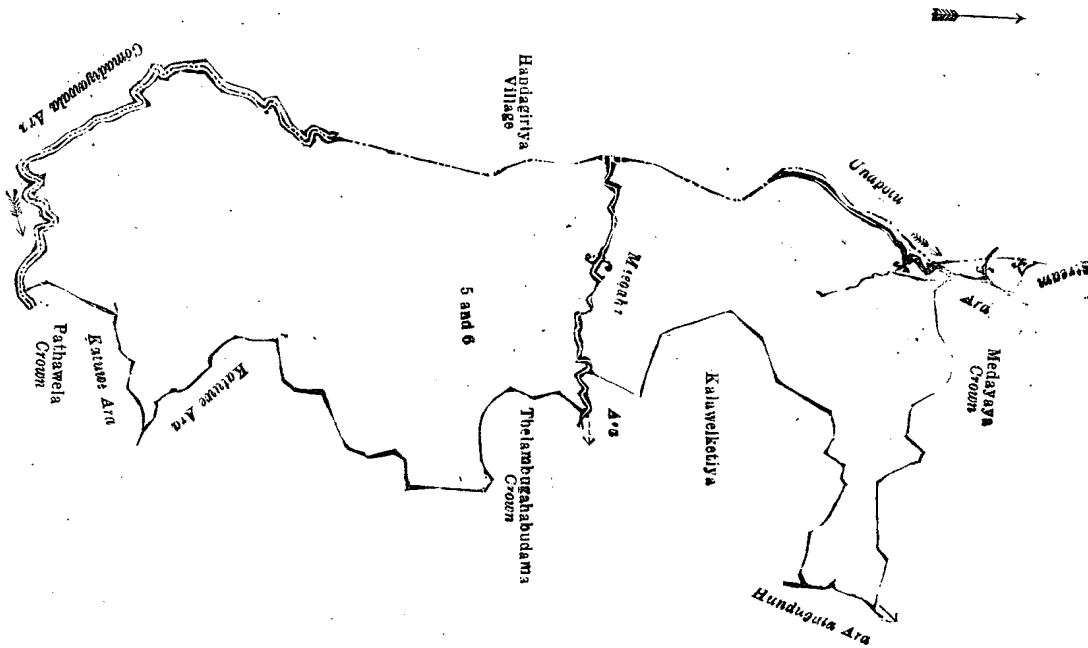
Scale of 8 Chains to an Inch.

F. J. SALMON,  
for Acting Surveyor-General.

IV.—Block survey preliminary plan 48.

Lot.	Name of Land.	Extent, A. R. P.
5	Handugalamukalana, Urumiyanheleatura, Weraluwatenna	618 0 32
6	Weeragollekoratuwa	15 2 9
		633 3 1

and bounded as follows : on the north by the Unapotu-ara, stream, Unapotu-ara, Medayaya to be declared the property of the Crown under the Waste Lands Ordinances; on the east by the Hundugala-ara, Kalawelketiya to be declared the property of Jane Agnes Sophia Mahawalatenne Jayawardena Kumarihamy and four others under the Waste Lands Ordinances, Meegaha-ara, Thelambugahabudama to be declared the property of the Crown under the Waste Lands Ordinances, the Katuwe-ara; on the south by the Katuwe-ara, Pathawela to be declared the property of the Crown under the Waste Lands Ordinances, the Gomadiyawala-ara; on the west by the Gomadiyawala-ara, the village limit of Handagiriya, the Unapotu-ara.



Surveyor-General's Office,  
Colombo, April 26, 1920.

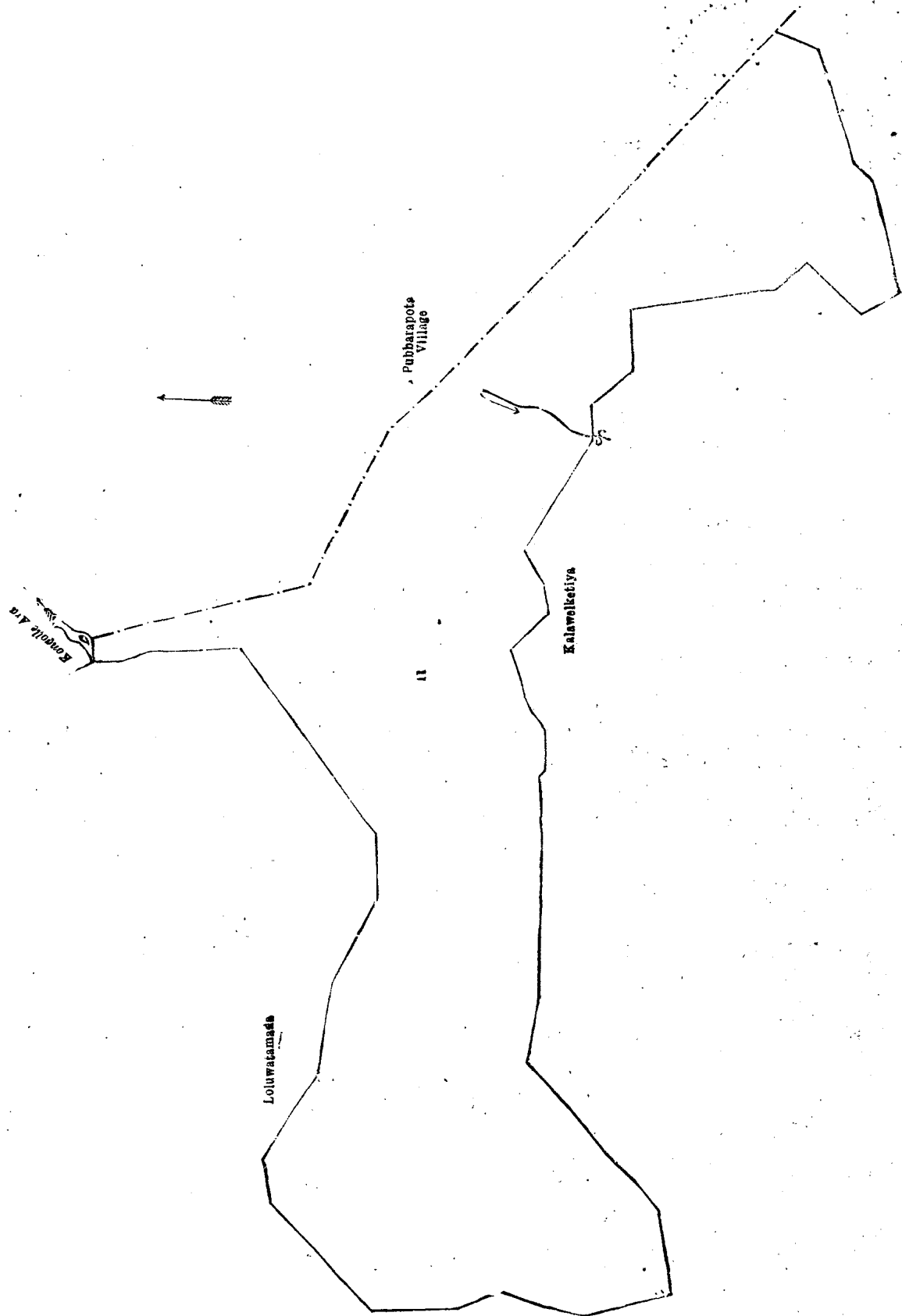
Scale of 32 Chains to an Inch.

F. J. SALMON,  
for Acting Surveyor-General.

V.—Block survey preliminary plan 48.

Lot.	Name of Land.	Extent, A. R. P.
11	Kongolleatura and Binkema	87 3 21

and bounded as follows : on the north by Loluwatamada to be declared the property of Jane Agnes Sophia Mahawalatenne Jayawardena Kumarihamy and four others under the Waste Lands Ordinances, the Kongolle-ara, the village limit of Pubbarapota; on the east by the village limit of Pubbarapota; on the south by Kalawelketiya to be declared the property of Jane Agnes Sophia Mahawalatenne Jayawardena Kumarihamy and four others under the Waste Lands Ordinances; on the west by Loluwatamada to be declared the property of Jane Agnes Sophia Mahawalatenne Jayawardena Kumarihamy and four others under the Waste Lands Ordinances.



Surveyor-General's Office,  
Colombo, April 26, 1920.

Scale of 8 Chains to an Inch.

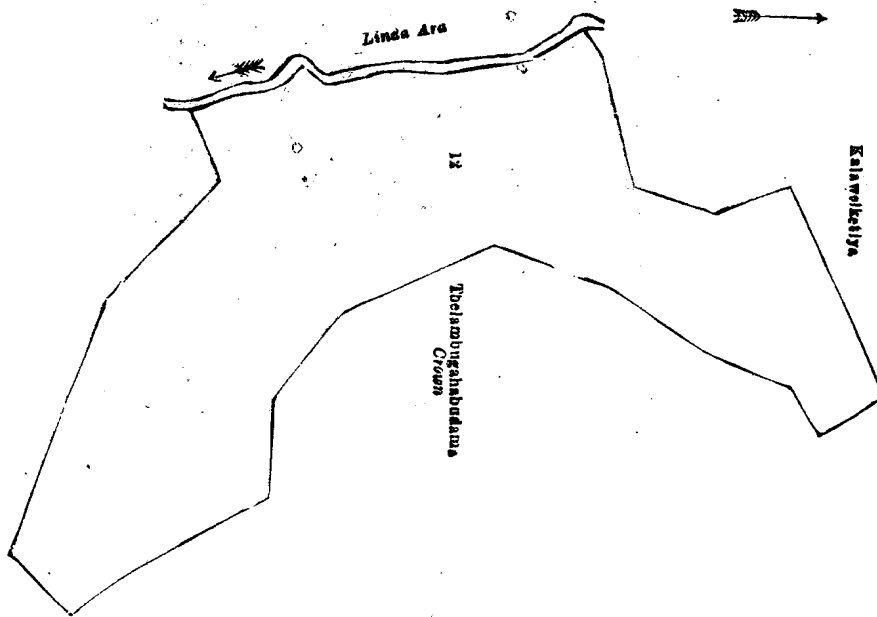
F. J. SALMON,  
for Acting Surveyor-General.

Lot.	Name of Land.
12	Linda-aremukalana..

VI.—Block survey preliminary plan 48.

Extent, A. R. P.  
33 3 34

and bounded as follows: on the north and east by Kalawelketiya to be declared the property of Jane Agnes Sophia Mahawalatenne Jayawardena Kumarihamy and four others under the Waste Lands Ordinances; and on the east by Thelambugahabudama to be declared the property of the Crown under the Waste Lands Ordinances; on the south by Thelambugahabudama to be declared the property of the Crown under the Waste Lands Ordinances; on the west by the Linda-ara.



Surveyor-General's Office,  
Colombo, April 26, 1920.

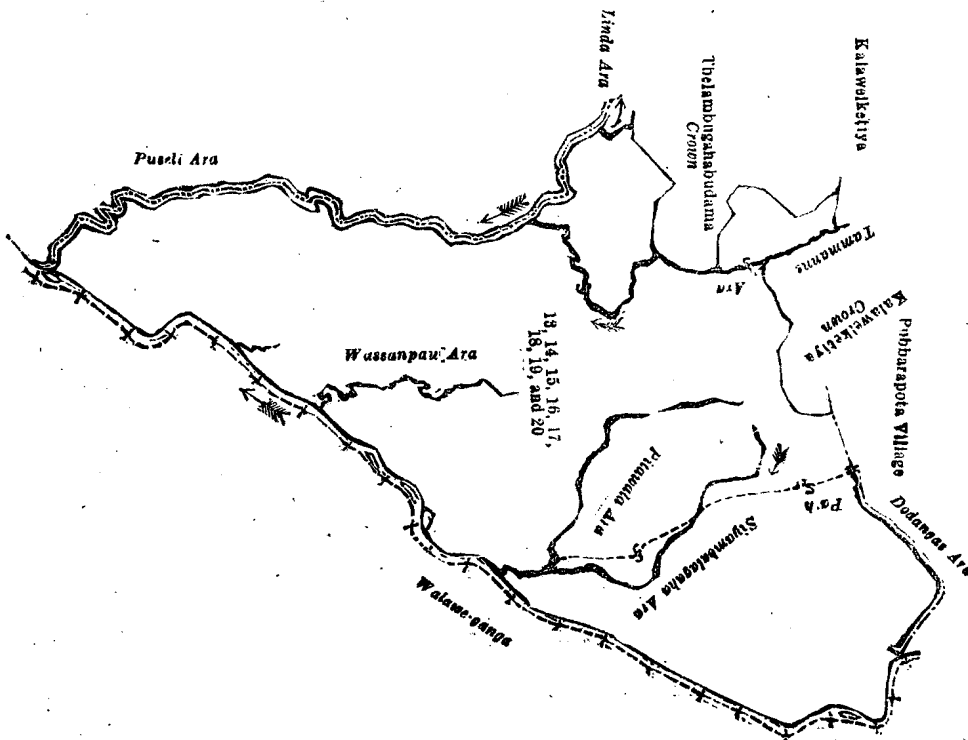
Scale of 8 Chains to an Inch.

F. J. SALMON,  
for Acting Surveyor-General.

VII.—Block survey preliminary plan 48.

Lot.	Name of Land.	Extent, A. R. P.	Lot.	Name of Land.	Extent, A. R. P.
13	Henegamakoratuwa, Wasamparuarekoratuwa, and Gonaennekemeatura	1,319 2 23	17	Serugahayayeatura	12 1 37
14	Gonaennekemeyaya	29 2 14	18	Welagollemukalana	51 1 23
15	Galkanuyaya, Kewletotayaya, and Dodangasareyaya	197 2 2	19	Nikagammanayaya	50 3 22
16	Timbirigahamankada, Pansalareyaya, and Pitawalakoratuwa	1,090 3 8	20	Burutagaleatura	120 1 18
					2,872 2 27

and bounded as follows : on the north by Kalawelketiya to be declared the property of Jane Agnes Sophia Mahawalatenne Jayawardena Kumarihamy and four others under the Waste Lands Ordinances, Tammanne-ara, Kalawelketiya to be declared the property of the Crown under the Waste Lands Ordinances, the village limit of Pubbarapota (Dodangas-ara) ; on the east by the Walawe-ganga ; on the south by the Walawe-ganga, the Puseli-ara ; on the west by the Puseli-ara, Linda-ara, Thelambugahabudama to be declared the property of the Crown under the Waste Lands Ordinances, Tammanne-ara, Kalawelketiya to be declared the property of Jane Agnes Sophia Mahawalatenne Jayawardena Kumarihamy and four others under the Waste Lands Ordinances.



Surveyor-General's Office,  
Colombo, April 26, 1920.

Scale of 64 Chains to an Inch.

F. J. SALMON,  
for Acting Surveyor-General.

May 29, 1920.

H. O. FOX,  
Special Officer.

**Order under Sections 2 and 4, Sub-section (1), of "The Waste Lands Ordinances of 1897, 1899, 1900, and 1903,"  
declaring Lands to be Crown Property.**

In the matter of the lands commonly called or known as Horakanda and Horakanda (reservation for spring), situate in the village of Werahera, in Gangaboda pattu of Siyane korale east, in the Colombo District of the Western Province, and of "The Waste Lands Ordinances of 1897, 1899, 1900, and 1903."

WHEREAS in pursuance of section 1 of the said Ordinances it was duly notified on the 16th day of January, 1920, that if no claim to the lands commonly called or known as Horakanda and Horakanda (reservation for spring), situate in the village of Werahera, in Gangaboda pattu of Siyane korale east, in the Colombo District of the Western Province, containing in extent 11 acres and 21 perches, and shown as lots 1, 2, 3, 4, 5, 7, and 8 in advance extract No. 1 of block survey preliminary plan 42, as described in the annexed diagram, was made to the Assistant Government Agent, Colombo and Negombo Districts, within the period of three months from the date specified in such notice, such lands would be declared the property of the Crown, and dealt with on account of the Crown (*vide* Notice No. 7,463):

And whereas Ganegodage Pêter and Ganegodage Pabo, both of Pallegama, made claim to lots 4 and 5, and lots 1, 2, 3, 7, and 8 were unclaimed; and whereas the said claimants have withdrawn their claims to lots 4 and 5 in advance extract No. 1 of block survey preliminary plan 42, I, Arthur Pearson Boone, Assistant Government Agent, Colombo and Negombo Districts, under and by virtue of the powers vested in me in that behalf by sections 2 and 4 of the said Ordinances, do hereby on this 15th day of May, 1920, order and declare, under section 4, sub-section (1), of the said Ordinances, that lots 4 and 5, and under section 2 of the said Ordinances, that lots 1, 2, 3, 7, and 8 in advance extract No. 1 of block survey preliminary plan 42, as more fully described herein below, are the property of the Crown.

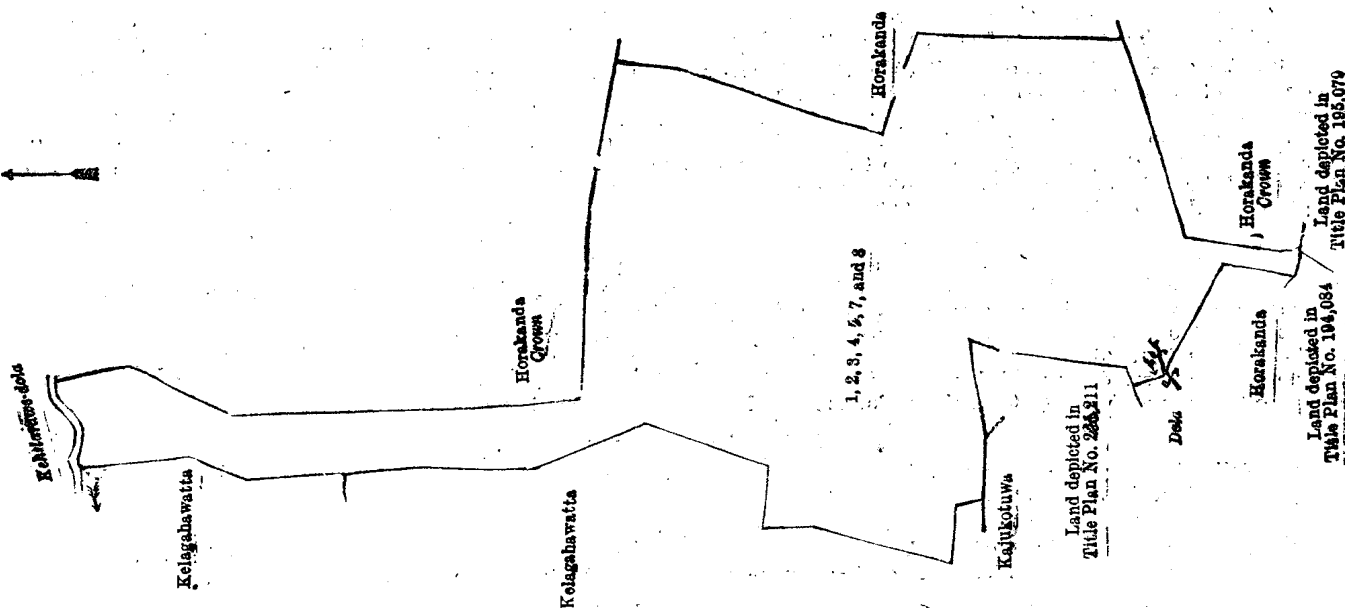
*Description of the Lands referred to.*

The following lots situated in the village of Werahera, in Gangaboda pattu of Siyane korale east, in the Colombo District of the Western Province, as described in the annexed diagram:—

Advance extract No. 1 of block survey preliminary plan 42.

Lot.	Name of Land.	Extent, A. R. P.	Lot.	Name of Land.	Extent, A. R. P.
1 ..	Horakanda ..	.. 1 1 39	7 ..	Horakanda ..	.. 0 0 32
2 ..	Do. ..	.. 3 0 1	8 ..	Do. (reservation for spring) ..	.. 0 0 22
3 ..	Do. ..	.. 0 0 31			
4 ..	Do. ..	.. 2 3 26			
5 ..	Do. ..	.. 3 0 30			11 0 21

and bounded as follows: on the north by Kehelarawe-dola; on the east by Horakanda belonging to Crown, Horakanda land unclaimed by Crown; on the south by Horakanda belonging to Crown, land depicted in title plan No. 195,079, land depicted in title plan No. 194,084, Horakanda land unclaimed by Crown; on the west by land depicted in title plan No. 255,211, Kajukotuwa claimed by W. Sama and others, Kelagahawatta claimed by Sima and others, and Kelagahawatta claimed by W. Sama and others.



Surveyor-General's Office,  
Colombo, September 30, 1919.

Scale of 4 Chains to an Inch.

H. P. HARRISON,  
for Surveyor-General.

May 15, 1920.

A. P. BOONE,  
Assistant Government Agent.

**Order under Section 4, Sub-section (1), of "The Waste Lands Ordinances of 1897, 1899, 1900, and 1903."**

In the matter of the land commonly called or known as Alawatennehena, situate in the village of Lunugala, in the Bogoda korale of the Yatikinda division, Badulla District, in the Province of Uva, and of "The Waste Lands Ordinances of 1897, 1899, 1900, and 1903."

WHEREAS in pursuance of section 1 of the said Ordinances it was duly notified on the 19th day of May, 1916, that if no claim to the land commonly called or known as Alawatennehena, situate in the village of Lunugala, in the Bogoda korale of the Yatikinda division, Badulla District, in the Province of Uva, containing in extent 1 rood and 23 perches, and shown as lot 1,253 in preliminary plan 1,810 and in the annexed diagram, was made to the Government Agent of the Province of Uva, within the period of three months from the date specified in such notice, such land would be declared the property of the Crown, and dealt with on account of the Crown (*vide* Notice No. 5,862):

And whereas Kalinga Rauther made claim thereto, and Frank Bartlett, Government Agent of the Province of Uva, made due inquiry into such claim, and whereas the said claimant and the aforesaid Frank Bartlett came to an agreement in writing dated the 14th day of October, 1916, concerning the said land, under section 4, sub-section (1), of the said Ordinances, whereby it was agreed that the said claimant should be declared the purchaser of the said land upon payment to the Government Agent, Province of Uva, at the Badulla Kachcheri, of a sum of Rupees Eighteen and Cents Ninety-five only (Rs. 18·95), in three monthly instalments, as the purchase amount of the said land, and whereas the said amount has been duly paid by the said claimant, he is hereby, in pursuance of the agreement afore-mentioned, declared to be the purchaser of the said land, as more fully described herein below.

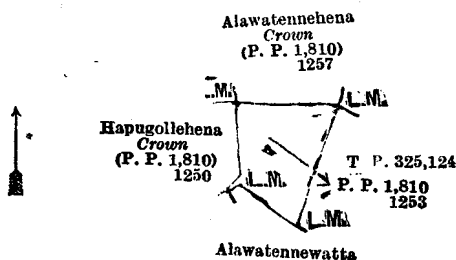
*Description of the Land referred to.*

The following lot situated in the village of Lunugala, in the Bogoda korale of the Yatikinda division, Badulla District in the Province of Uva, as described in the annexed diagram :—

Preliminary plan 1,810.

Lot.	Name of Land.	Extent, A. R. P.
1253	Alawatennehena	0 1 23

and bounded as follows : on the north by Alawatennehena Crown reservation (lot 1252 in preliminary plan 1,810) ; on the east by T. P. 325,124 ; on the south by Alawatennewatta claimed by Kalinga Rauther ; and on the west by Hapugollehena (lot 1250 in P. P. 1,810) claimed by the Crown.



Surveyor-General's Office,  
Colombo, December 5, 1919.

Scale of 4 Chains to an Inch.

G. K. THORNHILL,  
for Surveyor-General.

Badulla Kachcheri,  
August 22, 1919.

L. W. C. SCHRADER,  
Government Agent.

**Order under Section 4, Sub-section (1), of "The Waste Lands Ordinances of 1897, 1899, 1900, and 1903."**

In the matter of the lands commonly called or known as Alawatennehena and Alawatennehena (reservation for Narangala cart road), situate in the village of Lunugala, in the Bogoda korale of the Yatikinda division, Badulla District, in the Province of Uva, and of "The Waste Lands Ordinances of 1897, 1899, 1900, and 1903."

WHEREAS in pursuance of section 1 of the said Ordinances it was duly notified on the 19th day of May, 1916, that if no claim to the lands commonly called or known as Alawatennehena and Alawatennehena (reservation for Narangala cart road), situate in the village of Lunugala, in the Bogoda korale of the Yatikinda Division, Badulla District, in the Province of Uva, containing in extent 2 roods and 36 perches, and shown as lots 1256 and 1257 in preliminary plan 1,810 and in the annexed diagram, was made to the Government Agent of the Province of Uva, within the period of three months from the date specified in such notice, such land would be declared the property of the Crown, and dealt with on account of the Crown (*vide* Notice No. 5,862) :

And whereas Hewenegedera Huda made claim thereto, and Frank Bartlett, Government Agent of the Province of Uva, made due inquiry into such claim, and whereas the said claimant and the aforesaid Frank Bartlett came to an agreement in writing dated the 14th day of October, 1916, concerning the said land, under section 4, sub-section (1) of the said Ordinances, whereby it was agreed that the said claimant should be declared the purchaser of the said land upon payment to the Government Agent, Province of Uva, at the Badulla Kachcheri, of a sum of Rupees Twenty-eight and Cents Forty-three only (Rs. 28·43) in three monthly instalments, as the purchase amount of the said lands, and whereas the said amount has been duly paid by the said claimant, he is hereby, in pursuance of the agreement afore-mentioned, declared to be the purchaser of the said lands, as more fully described herein below.

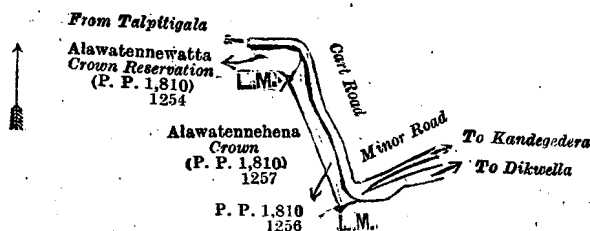
*Description of the Lands referred to.*

The following lots situated in the village of Lunugala, in the Bogoda korale of the Yatikinda division, in the Province of Uva, as described in the annexed diagram :—

I.—Preliminary plan 1,810.

Lot.	Name of Land.	Extent, A. R. P.
1256	Alawatennehena (reservation for Narangala cart road)	0 0 17

and bounded as follows : on the north by cart road from Talpitigala to Dikwella, minor road to Kandegedera and Alawatennewatta Crown reservation (lot 1254 in preliminary plan 1,810) ; on the east by cart road from Talpitigala to Dikwella and minor road to Kandegedera ; on the south by Ushena claimed by Hewenegedara Huda ; and on the west by Alawatennehena (lot 1257 in preliminary plan 1,810) claimed by the Crown.



Surveyor-General's Office,  
Colombo, December 5, 1919.

Scale of 4 Chains to an Inch.

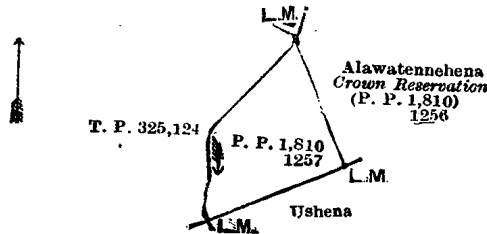
G. K. THORNHILL,  
for Surveyor-General.



II.—Preliminary plan 1,810.

Lot.	Name of Land.	Extent, A. R. P.
1257	Alawatennehena	0 2 19

and bounded as follows: on the north and east by Alawatennehena Crown reservation (lot 1256 in preliminary plan 1,810); on the south by Ushena claimed by Hewenegedara Huda; and on the west by T. P. 325,124.



Surveyor-General's Office,  
Colombo, December 5, 1919.

Scale of 4 Chains to an Inch.

G. K. THORNHILL,  
for Surveyor-General.

Badulla Kachcheri,  
August 22, 1919.

L. W. C. SCHRADER,  
Government Agent.

Order under Section 4, Sub-section (1), of "The Waste Lands Ordinances of 1897, 1899, 1900, and 1903."

In the matter of the lands commonly called or known as Wekadatennehena and Wekadatenepatana, situate in the village of Lunugala, in the Bogoda korale of the Yatikinda division, Badulla District, in the Province of Uva, and of "The Waste Lands Ordinances of 1897, 1899, 1900, and 1903."

WHEREAS in pursuance of section 1 of the said Ordinances it was duly notified on the 19th day of May, 1916, that if no claim to the lands commonly called or known as Wekadatennehena and Wekadatenepatana, situate in the village of Lunugala, in the Bogoda korale of the Yatikinda division, Badulla District, in the Province of Uva, containing in extent 11 acres 2 roods and 17 perches, and shown as lots 1230 and 1244 in preliminary plan 1,810 and in the annexed diagrams, was made to the Government Agent of the Province of Uva, within the period of three months from the date specified in such notice, such land would be declared the property of the Crown and dealt with on account of the Crown (*vide* Notice No. 5,862):

And whereas Mahakumburagedera Dewaya made claim thereto, and Frank Bartlett, Government Agent of the Province of Uva, made due inquiry into such claim, and whereas the said claimant and the aforesaid Frank Bartlett, came to an agreement in writing dated the 14th day of October, 1916, concerning the said land, under section 4, sub-section (1), of the said Ordinances, whereby it was agreed that the said claimant should be declared the purchaser of the said land, upon payment to the Government Agent, Province of Uva, at the Badulla Kachcheri, of a sum of Rupees Four hundred and Eighty-one and Cents Five only (Rs. 481.05) in three monthly instalments as the purchase amount of the said land, and whereas the said amount has been duly paid by the said claimant, he is hereby, in pursuance of the agreement aforementioned, declared to be the purchaser of the said land, as more fully described herein below.

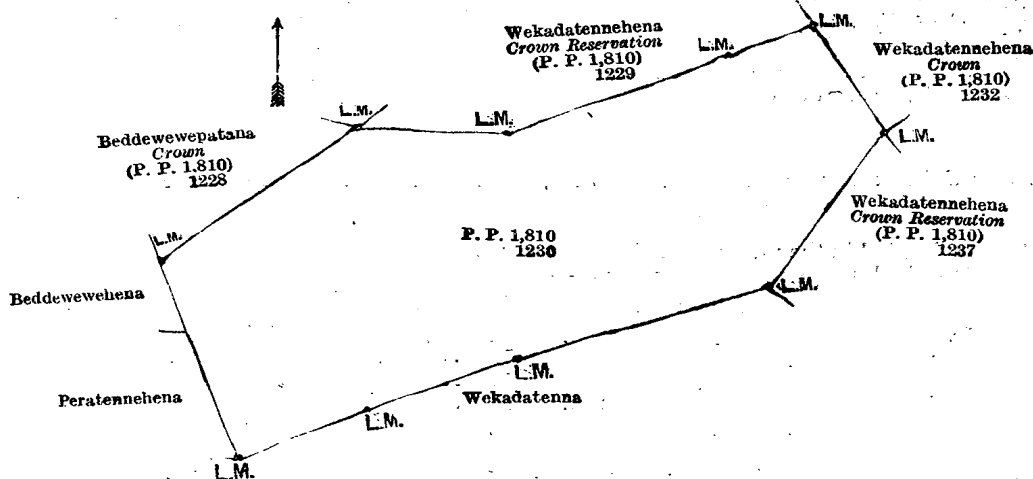
Description of the Land referred to.

The following lots situated in the village of Lunugala, in the Bogoda korale of the Yatikinda division, in the Province of Uva, as described in the annexed diagrams:—

I.—Preliminary plan 1,810.

Lot.	Name of Land.	Extent, A. R. P.
1230	Wekadatennehena	6 3 23

and bounded as follows: on the north by Beddewewepatana (lot 1228 in preliminary plan 1,810) claimed by the Crown, and Wekadatennehena Crown reservation (lot 1229 in preliminary plan 1,810); on the east by Wekadatennehena (lot 1232 in preliminary plan 1,810) claimed by the Crown, and Wekadatennehena Crown reservation (lot 1237 in preliminary plan 1,810); on the south by Wekadatenna claimed by Mahakumburegedara Dewaya; and on the west by Peratennehena claimed by Beddewewe Dewaya, and Beddewewehena claimed by Thannasy Kangany.



Surveyor-General's Office,  
Colombo, December 5, 1919.

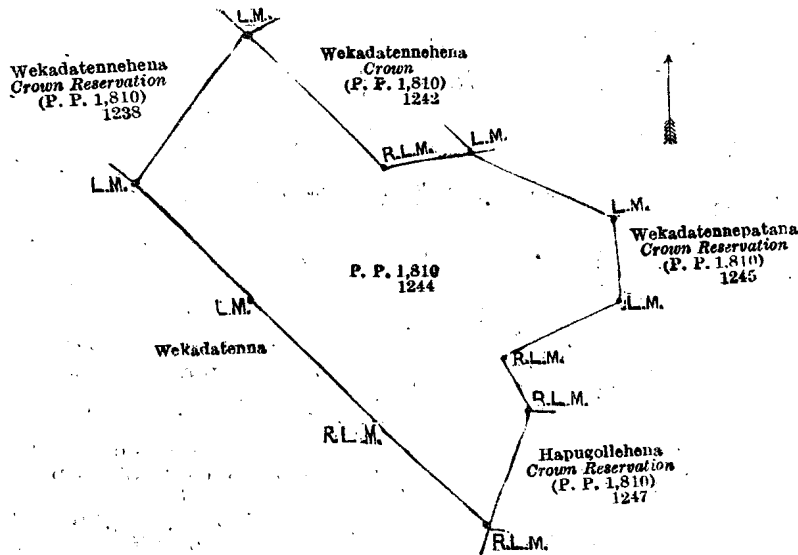
Scale of 4 Chains to an Inch.

G. K. THORNHILL,  
for Surveyor-General.

II.—Preliminary plan 1,810.

Lot-	Name of Land.	Extent, A. R. P.
1244	Wekadatennapatana	4 2 34

and bounded as follows : on the north by Wekdatennehena Crown reservation (lot 1238 in preliminary plan 1,810) and Wekdatennehena (lot 1242 in preliminary plan 1,810) claimed by the Crown ; on the east by Wekdatennapatana Crown reservation (lot 1245 in preliminary plan 1,810) ; on the south by Hapugollehena Crown reservation, lot 1247 in preliminary plan 1,810 ; and on the west by Wekdatenna claimed by Mahakumburegedera Dewaya.



Surveyor-General's Office,  
Colombo, December 5, 1919.

Scale of 4 Chains to an Inch.

G. K. THORNHILL,  
for Surveyor-General.

Badulla Kachcheri,  
August 22, 1919.

L. W. C. SCHRADER,  
Government Agent.

**PRELIMINARY NOTICES.**

**Hambantota Notice No. 7,588.**

**Notice under "The Waste Lands Ordinances of 1897, 1899, 1900, and 1903."**

TAKE notice that unless within three months from August 27, 1920, the persons, if any, who claim any interest in the lands hereinafter mentioned or in any one or more of such lands or to some interest therein make claim in person or in writing to the said lands or any of them or to some interest therein to Frederick Lewis, Esq., Special Officer appointed under section 28 of "The Waste Lands Ordinances of 1897, 1899, 1900, and 1903," at his office at Colombo :

Such Special Officer, in pursuance of the powers vested in him by the said Ordinances, will declare by writing under his hand that the said lands, or such of them as to which no claim has been made, are the property of the Crown.

FREDERICK LEWIS,  
Special Officer.

NOTE.—A claim to a right of way over the said lands or any of them is a claim to an interest in the land or lands.

*Description of the Lands referred to.*

The following lots situated in the village of Pallattara, in the West Giruwa pattu of the Hambantota District, in the Southern Province, as described in the annexed diagram :—

Block survey preliminary plan 263.

Lot.	Name of Land.	Extent, A. R. P.	Lot.	Name of Land.	Extent, A. R. P.
466	Road	4 2 32	471	Road	1 2 33
467	Do.	3 1 10	472	Pallattara-oya (stream)	4 1 36
468	Do.	0 2 32	473	Road	0 1 19
469	Do.	2 3 12			
470	Do.	1 2 11			
					19 2 25

and bounded as follows : on the north by the village limits of Moderawana and Mulkirigala ; on the east by the village limits of Bedigama, Ihala Beligalla, and Pahala Beligalla ; on the south by the village limits of Damulla, Hangamuwa, and Pattiwela ; on the west by the village limits of Udugalmote, Okewela, and Moderawana.

NOTE.—The following lots lying within the above-mentioned boundaries are excluded from this notice, and no part of their aggregate acreage of 2,184 acres 2 roods and 38 perches is included in the acreage of 19 acres 2 roods and 25 perches given above:—

## Block survey preliminary plan 263.

Lot.	Name of Land.	Extent, A. R. P.	Lot.	Name of Land.	Extent, A. R. P.
A 1	Illukketiyehena, T. P. 303,738	0 3 14	A 35A	Maharupe	0 1 32
A 2	Do. and Godakaduruheha	24 0 9	A 35B	Medawewagawakoratuwa, T. P. 304,384	0 1 0
A 2A	Illukketiyehena, T. P. 303,738	0 1 31		Do.	0 1 32
A 2B	Do. T. P. 304,371	0 1 18	A 35C	Kongahakoratuwa, T. P. 304,377	0 1 31
A 2C	Do. T. P. 304,372	0 3 18	A 35E	Dangahawatta, T. P. 306,520	0 3 8
A 2D	Do. (reservation for trig. station)	1 3 18	A 35F	Radakoratuwa, T. P. 306,531	0 1 25
A 2E	Kirigehena	0 0 7	A 35G	Dangahawatta	1 0 20
A 3	Do. and Rukattanahena, T. P. 318,135	12 0 11	A 36	Achariyawekada	1 0 36
A 3A	Magahena, T. P. 318,135	3 1 11	A 36A	Do. (tank)	0 0 37
A 3B	Kirigehena	0 3 20	A 37	Medapotawa (do.)	0 1 5
A 5	Julegahawela	3 1 11	A 38	Achariyawekada (do.)	0 2 17
A 6	Wangedikepupittaniya	2 1 2	A 39	Medapittenna	1 1
A 7	Ketangahahena and Godawanahena	7 2 10	A 40	Pansalwatuyaya	13 3 20
A 7A	Do. T. P. 225,084	5 2 33	A 41	Magahena, T. P. 305,891	0 3 30
A 8	Talkola-arewewa (tank)	1 0 26	A 42	Do.	1 1 38
A 9	Talkola-arewewa	3 0 16	A 43	Kosgahakoratuwa, T. P. 305,881	0 1 36
A 9A	Wekandiya (bund)	0 0 9	A 44	Gawalgawewewa (tank)	0 1 39
A 10	Talakala-arehena, T. P. 267,681	1 0 10	A 45	Alutwatta, T. P. 305,880	0 3 0
A 11	Do. T. P. 193,158, &c.	143 1 23	A 46	Siyambalagahawatta	0 3 36
A 11A	Do. (reservation for footpath)	0 0 30	A 46A	Magawatta, T. P. 315,949	0 1 22
A 13	Magahena and Moragahahena, T. P. 321,228	6 2 20	A 46B	Wanwagewatta, T. P. 305,875	0 1 34
A 13A	Magahenewatta	0 0 31	A 46C	Alutwatta, T. P. 305,880	0 1 14
A 13B	Do.	0 0 13	A 46D	Kapugamagewatta, T. P. 331,620	0 1 39
A 13C	Do.	0 0 32	A 46E	Gawalgawewewa (tank)	0 0 32
A 13D	Do. and Talakola-arehena	1 0 32	A 47	Pinceniyegawalgedeniya	4 2 30
A 13E	Pathamagahena	0 2 2	A 47A	T. P. 69,642	2 0 10
A 13F	Magahahenyaya, T. P. 321,228	0 1 12	A 47A1	Do.	0 0 8
A 14	Do. (T. Ps. 219,879, 219,878, and 219,880)	7 3 24	A 47B	Darandewewa (tank)	0 0 20
A 15	Kongahahena	1 1 19	A 48	T. P. 69,643	2 2 30
A 16	Do. (reservation for road)	0 0 22	A 49	Halpandeniyearekumbura	6 3 5
A 17	Kirigehena, T. P. 305,894	0 2 12	A 50	T. P. 69,644	2 1 31
A 18	Ihalawatta, T. P. 331,602	1 1 26	A 51	Wangkepuwelawewa (tank)	0 0 23
A 18A	Galagawamahawatta, T. P. 304,374	0 3 25	A 52	Dumbutuwawela-atmaga	0 3 37
A 18B	Galagawawatta, T. P. 329,821	0 2 16	A 52A	Kajugahawatta, T. P. 304,376	0 3 22
A 18C	Galindagawamandiyeamuhena, T. P. 327,265	0 3 39	A 52B	Do. T. P. 305,892	1 3 31
A 18D	Pelawatta	0 0 28	A 52C	Godawanehena, T. P. 313,960	2 2 23
A 18E	Masmoragahahena	0 1 16	A 52D	Galtenhenyaya	0 1 15
A 18F	Do. T. P. 329,141	0 1 23	A 52E	Kajugahawatta, T. P. 313,959	2 0 5
A 19	Amukoratuwa	0 2 7	A 52F	Wangkepuwelahena, T. P. 304,370	3 3 21
A 20	Nugagahawatta	2 2 5	A 52G	Maddumaralagewatta, T. P. 327,266	2 1 12
A 21	Pahalawatta, T. P. 304,375	0 3 30	A 52H	Maddumaralagehena, T. P. 325,254	1 2 33
A 22	Do. T. P. 320,916	2 2 13	A 52H1	Do. T. P. 320,926	0 3 16
A 23	Masmoragahahena, T. P. 304,373	1 0 9	A 52I	Do. T. P. 306,619	0 3 26
A 23A	Pelawatta, T. P. 305,893	1 2 20	A 52J	Do. T. P. 313,958	1 3 4
A 23B	Telambugahakoratuwa and Kapugamagewatta, T. P. 331,621	2 0 12	A 53	Dangahawatta and Medawatta	10 3 2
A 23C	Paluwatta, T. P. 323,274	0 2 21	A 54	Darandewewa (tank)	2 1 24
A 23D	Wangewatta, T. P. 305,875	1 0 38	A 55	Siyambalagahawatta	22 1 12
A 23E	Magawatta, T. P. 315,949	0 3 5	A 55A	Darandewewa (tank)	0 1 1
A 24	Masmoragahahena, T. P. 321,518	2 2 28	A 55B	Dumbutuwawelawatta	0 1 17
A 25	Punchiwewagawahena	3 3 11	A 56	Baralagewela	8 1 37
A 25A	Do.	0 2 11	A 56A	Bund	0 0 6
A 25B	Nugekoratuwa, T. P. 316,516	1 1 25	A 56B	Dumbutuwawelawewa (tank)	0 0 29
A 25B1	Kosgahakoratuwa, T. P. 319,765	0 2 30	A 56C	Dumbutuwawelakumbura	0 2 9
A 25B2	Ihalawatta, T. P. 316,517	0 2 27	A 57	Baralagewela	0 1 30
A 28	Kosgahahena	1 0 30	A 58	Peragashena, T. P. 305,879	0 3 30
A 29	Illukketiyehena, T. P. 304,371	0 3 35	A 59	Kongahahena, T. P. 317,474	0 3 10
A 29A	Do. T. P. 304,372	1 2 19	A 59A	Mailagahahena, T. P. 317,474	0 0 15
A 29B	Koradaminiyahena	0 0 13	A 59B	Peragashena, T. P. 305,879	1 1 21
A 30	Palapotagewatta, T. P. 305,882	3 2 17	A 59C	Mailagahahena, T. P. 331,619	0 1 34
A 31	Punchideniya	0 2 21	A 59D	Do. (reservation for road)	0 0 5
A 31A	Do. mars (bund)	0 0 1	A 59E	Kongahagawakoratuwa T. P. 320,922	0 3 27
A 31B	Punchideniyewewa (tank)	0 1 16	A 60	Palakomewatta	1 0 39
A 32	Punchideniyeatmaga	0 1 26	A 61	Peragashena alias Mailagahahena, T. P. 305,878	0 2 26
A 32A	Pansalawatta	1 1 21	A 62	Panganwillmandiyehena, T. P. 320,969	3 3 8
A 32B	Semawa	0 0 8	A 62A	Do. (reservation for road)	0 0 32
A 33	Millagahahena, T. P. 313,961	1 3 34	A 63	Do. T. P. 304,966	2 1 18
A 34	Medakumburekarandeniya	10 2 5	A 63A	Do. (reservation for road)	0 1 7
A 34A	Medapotawa (tank), T. P. 304,384	0 0 8	A 63B	Do. T. P. 304,966	0 0 5
A 34B	Do. (do.) do.	0 0 12	A 63C	Do. T. P. 309,334	1 1 1
A 35	Atmagewatta and Kongahawatta	28 1 13	A 63D	Do.	0 0 20
			A 64	Do. T. P. 304,966	0 3 2
			A 64A	Do.	0 0 16

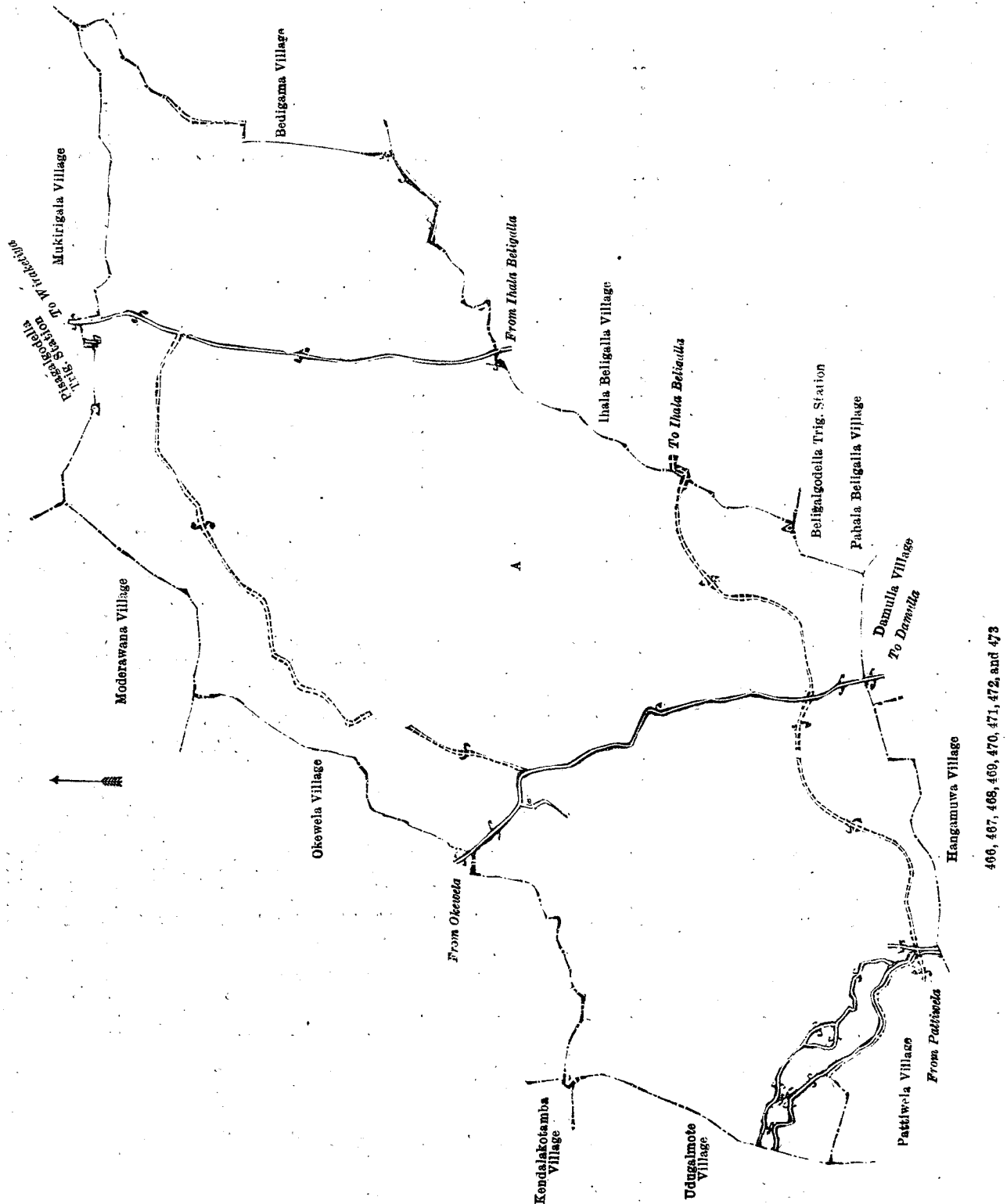
Lot.	Name of Land.	Extent, A. R. P.	Lot.	Name of Land.	Extent, A. R. P.
A 65	Katuwewewa (tank)	0 0 34	A 102	Morgahamulana (part of T. P. 69,648)	4 1 32
A 66	Panganwillmandiya	4 1 37	A 102A	Road (do.)	0 0 39
A 67	Katuwedeniya	1 0 34	A 103	Dehigahamulana	0 1 9
A 68	T. P. 280,123	2 3 24	A 103A	Spill of tank	0 0 10
A 68A	Telkola-arehena (reservation for footpath)	0 0 10	A 104	Dehigahamulana-atnaga	0 1 20
A 69	Amukoratuwa	1 1 14	A 105	T. P. 202,393	0 0 7
A 69A	Pitadeniyewatta	0 1 24	A 107	Kapukoratuwa	1 2 0
A 69B	Dehigahahena	0 1 16	A 110	Dehigahahena and Nugehna, T. P. 331,073	37 2 6
A 70	Do. koratuwa, T. P. 306,515	0 3 0	A 110A	Godavellukehena, T. P. 321,162	6 0 13
A 70A	Amuhena, T. P. 304,965	1 1 39	A 110B	Neelakowilehenewatta, T. P. 315,937	0 3 14
A 70B	Do. T. P. 320,924	2 0 26	A 110C	Nugehena, T. P. 325,934	0 0 25
A 70C	Do. (reservation for road)	0 0 26	A 110E	Godavellukehena	0 1 10
A 70D	Punchigulugahakoratuwa (reservation for road)	0 0 34	A 110F	Badanigehena, T. P. 313,756	1 2 23
A 70E	Do. T. P. 309,333	2 3 26	A 112	Do.	3 2 30
A 70F	Do. hena do.	1 3 30	A 116	Ihalawela	5 1 29
A 70G	Gulugahahenewatta	2 3 6	A 116A	Wekandiya (bund)	0 0 34
A 70H	Ratmalwekadadeniya, T. P. 310,832	0 1 18	A 117A	Godavellukehena	0 0 32
A 70I	Wekandiya (bund)	0 0 9	A 118	Ihalawewa (tank)	3 0 12
A 70J	Ratmalpandureneniya	0 1 28	A 119	Pinkumbura	3 1 36
A 70K	Gulugahahenewatta	2 2 6	A 120	Pinkumburewewa	0 3 21
A 70L	Ratmalpandurehena	1 0 7	A 121	Weeragahahenedeniya, T. P. 313,957	0 0 28
A 70M	Welikoratuwa, T. P. 309,330	0 3 23	A 122	Indipittaniya, T. P. 306,521	0 0 29
A 70N	Do. T. P. 321,529	1 0 30	A 126	Kiularedeniya	2 2 16
A 70O	Do. T. P. 321,530	1 2 26	A 127	Pinwewagawahena	2 1 14
A 70P	Galagawakoratuwa, T. P. 313,957	1 1 2	A 130	Kiularewewa (tank)	1 0 28
A 71	Dunkoratuwa	1 1 0	A 130½	Bund	0 0 18
A 72	Koskoratuwa, T. P. 205,877	0 3 4	A 133	Kahatagahawatta, T. P. 315,936	1 1 14
A 73	Do. T. P. 309,332	3 0 3	A 134	Dissagewatta Mahahena	17 3 10
A 73A	Do. (reservation for road)	0 0 13	A 134A	Dissagewatta (reservation for road)	0 0 13
A 74	Godakadurugahapotawa (tank)	0 3 22	A 134B	Gulugahahenewatta	2 1 17
A 75	Patiranagewewa (tank)	1 0 39	A 134C	Do. (reservation for road)	0 0 15
A 76	Galkanuwehena, T. P. 319,723	3 1 5	A 134D	Dissagewatta	0 0 25
A 77	Veralugahahena, T. P. 304,379	0 3 0	A 134E	Do.	2 3 33
A 78	Pathanugewela and Mailagahadeniya	29 1 0	A 135	T. Ps. 133,826, 133,869, 168,102, and 224,678 to 224,681	200 1 17
A 79	Gatambarawewewa (tank)	2 1 16	A 135½	Old ditch	0 0 20
A 80	Julehena, T. P. 321,242	2 2 3	A 136	Dissagewatta	0 0 24
A 80A	Do. (reservation for road)	0 0 23	A 137	Godakadurugahadeniya	0 0 27
A 80B	Do. (do.)	0 0 17	A 138	Mahagulugahahena	0 2 3
A 80C	Do. T. P. 315,947	1 1 34	A 139	Welikadahena, T. P. 321,053	2 2 6
A 80D	Do. T. P. 315,947	0 3 20	A 139A	Julehena (reservation for road)	0 0 21
A 82	Punchigulugahakoratuwa	0 3 30	A 139A1	Do. (do.)	0 0 10
A 83	Ratmalpandurehena	1 1 21	A 139B	Mahagulugahahena	0 0 30
A 84	Ratmalpandurehenewatta	1 2 34	A 139C	Do.	0 2 27
A 84A	Ratmalpandurehena	0 3 6	A 139D	Welikadahena	1 3 38
A 85	Welikoratuwa	0 0 17	A 139E	Julehena, T. P. 332,072	1 3 36
A 86	Do. T. P. 321,519	0 3 32	A 140	Julehenawatta	0 1 39
A 87	Wewagawawatta	0 1 8	A 140A	Do.	1 1 35
A 88	Wiragahahena, T. P. 304,378	4 3 12	A 141	Knamagurawewewa (tank)	8 3 10
A 88A	Pinwewa (tank)	0 0 8	A 142	Atmagewatta	2 3 14
A 88B	Gaetenhena	1 0 27	A 142A	Galkanuwehena	0 2 26
A 89	Do.	1 3 1	A 142B	Kongahakortuwa	0 0 25
A 90	Maddumaralagehena, T. P. 329,880	0 3 36	A 142C	Pansalakoratuwa	0 3 23
A 91	Tunmodarawelahena, T. P. 309,331	5 3 26	A 143	Si nandarama Vihare	0 2 20
A 93	T. P. 69,645	0 2 10	A 144	Kanamagurawekumbura	10 3 6
A 94	Alutwewa (tank)	15 2 0	A 144A	Wekandiya (bund)	0 1 4
A 94A	Badanigehena	1 1 28	A 145	Meegahakoratuwaya	12 0 31
A 94B	Medarupe	0 1 28	A 145A	Alutwatta, T. P. 305,890	0 3 4
A 94C	Medarupepattiya	0 0 36	A 145B	Koskoratuwa, T. P. 306,514	1 0 15
A 95	Habaraladeniya	0 1 18	A 145C	Polkoratuwa, T. P. 303,749	0 3 7
A 95A	Alutwewa (tank)	0 0 19	A 145D	Rupewatta	0 2 38
A 95B	Deniya	0 1 7	A 145E	Pathinigodagerupe	0 3 27
A 96	Radakoratuwa, T. P. 321,164	0 2 20	A 146	Siyambalakoratuwa, T. P. 321,528	1 1 0
A 97	Radawelikoratuwa, T. P. 306,535	1 3 35	A 146A	Ketakelagahawatta	0 3 16
A 97A	Dangahawatta	1 0 4	A 146B	Pinnehena	3 2 4
A 97B	Dangahakoratuwa	0 3 37	A 146C	Bogahakoratuwa	1 0 25
A 97C	Habaraladeniyeatmaga	0 0 9	A 146D	Lolugahakoratuwa	1 1 1
A 97D	Habaralawatta	2 0 4	A 147	Digaralagewatta	1 2 20
A 97E	Kandiyagawawatta, T. P. 321,162	0 3 30	A 148	Bentotagelandewatta, T. P. 318,780	1 2 36
A 97F	Batalakoratuwa, T. P. 325,170	0 0 15	A 149	Julegahawatta, T. P. 325,173	1 2 33
A 97G	Batalahena, T. P. 325,170	1 3 18	A 149A	Siyambalagahahena, T. P. 321,126	3 3 34
A 97H	Godellehena, T. P. 304,382	0 2 23	A 149B	Godawanehena, T. P. 313,956	3 2 4
A 97I	Rukattanagahahena, T. P. 310,601	1 1 7	A 150	Pinnehena	3 1 22
A 97J	Medahena, T. P. 304,381	0 1 19	A 151	Dangahawatta	1 0 16
A 97K	Godakaduruhena, T. P. 304,380	0 2 4	A 152	Inginigahawatta, T. P. 306,513	1 0 0
A 98	T. Ps. 220,094 and 241,292	3 2 36	A 153	Uluwattēnarāddagegedarawatta	21 0 0
A 100	Habaralawatta	1 2 17	A 153A	Inginigahawatta, T. P. 303,739	0 2 11
A 101	Moragahamulana	0 2 14	A 153B	Palarupe, T. P. 323,272	0 3 0
A 101A	Wekandiya (bund)	0 0 18			

Lot.	Name of Land.	Extent, A. R. P.	Lot.	Name of Land.	Extent, A. R. P.
A 153C	Annasiwatta	1 2 22	A 202A	Palangasingewatta (reservation for road)	0 0 4
A 153D	Uluwatta, T. P. 305,876	0 2 4	A 203	Kurugamagemulaneeatnaga	0 2 3
A 153E	Rajawatta, T. P. 306,512	1 2 18	A 205	Alutwatterpinkoratuwa	1 3 8
A 153F	Deniyawatta	1 0 1	A 207	Alutwatta, T. P. 305,883	0 3 30
A 153G	Godellewatta	1 0 36	A 207A	Do.	1 1 0
A 153H	Ihalawatta	1 1 39	A 209	Metihackewewa (tank)	1 1 7
A 153I	Kapukoratuwa	1 1 4	A 211	Maragahawatta alias Munasinappu-gewatta, T. P. 305,884	1 3 20
A 153J	Pallewelagewatta	2 1 22	A 211A	Maragahahena	2 3 29
A 153K	Getemanewewewatta	0 1 3	A 211B	Munasingewatta, T. P. 305,885	0 2 20
A 153L	Netolghawatta	0 1 22	A 211C	Kongahadeniya, T. P. 306,522	0 0 24
A 153M	Do.	0 2 16	A 212	Kurugamagewewa (tank)	0 1 36
A 153N	Do.	1 2 16	A 212½	Wekandiya (bund)	0 0 11
A 153O	Do.	0 1 28	A 213	Alutwattedeniya	0 3 5
A 154	Murungagaskoratuwa, T.P. 306,511	0 3 21	A 215	Panilagekoratuwa, T. P. 306,536	1 0 4
A 155	Karagahakoratuwa	1 3 12	A 216	T. P. 267,682	2 3 18
A 156	Annaciwatta, T. P. 303,737	0 2 38	A 217	Kirindeattanehenadeniya, T. P. 306,523	0 1 4
A 156A	Telambugahawatta alias Lolugahawatta, T. P. 303,740	0 2 28	A 223	Kiula-areyaya, T. P. 310, 833	0 1 11
A 157	Kapukoratuweliyadda	0 2 20	A 224	Kirindeattanehenewewa (tank)	0 0 20
A 158	T. P. 220,089	1 1 22	A 225	Kirindeattanehenedeniya	0 0 15
A 159	Nugawelawewa (tank)	3 3 27	A 226	Welagawahena, T. P. 303,744	1 3 33
A 159A	Nugawelawewa	0 0 18	A 227	Katutantrigehena, T. P. 306,508	3 3 22
A 160	Godakadurugahadeniyeeatnaga	1 0 8	A 227C	Gama-achigehena	0 0 21
A 160A	Do. (reservation for road)	0 0 15	A 228	Kongahahena, T. P. 309,289	5 2 4
A 160B	Dissagewatta, T. P. 312,485	3 2 17	A 231	Kongahawatta, T. P. 306,506	7 3 4
A 160C	Do. (reservation for road)	0 1 7	A 232	Pannilakoratuwayaya	14 3 14
A 160D	Pinkumbureatnaga (reservation for road)	0 0 5	A 232C	Welikadahena	0 3 10
A 160E	Do.	0 0 18	A 232D	Welikadahenawatta	0 1 33
A 161	Dissagewatta	1 0 22	A 232E	Dangahadeniya	0 0 24
A 162	Do.	0 3 16	A 232F	Wekandiya (bund)	0 0 3
A 163	Do.	0 0 13	A 232G	Kongahawatta	0 1 10
A 166	Giruwaygedeniyekumbura	3 2 36	A 232H	Do.	0 0 36
A 174	Pinkumbureatnaga	1 1 32	A 232I	Pannilagekoratuwa, T. P. 306,507	0 3 10
A 174A	Do. (reservation for road)	0 1 6	A 232J	Giniagenena, T. P. 305,886	2 3 16
A 176	Magawewehenyaya	6 1 8	A 233	Kongahahena, T. P. 303,745	0 2 10
A 182	Serugahahena, T. P. 332,041	5 3 19	A 234	Ittagalahena, T. P. 332,043	5 0 18
A 182A	Mutthettuhena, T. P. 306,510	3 2 36	A 234A	Ittagalaolupeluhena, T. P. 306,506	0 3 27
A 182B	Walagawahena, T. P. 303,741	0 1 18	A 234B	Ittagalahenekeila	1 2 1
A 184	M tihackewatta	0 3 38	A 235	Mahadivehena, T. P. 303,746	6 1 20
A 185	Meelakanlehena, T. P. 315,937	2 1 0	A 236	Walagawahenyaya, T. P. 310,834	16 0 16
A 186	Ratunaidehamigewatta, T. P. 303,742	1 1 27	A 236B	Peniwehena, T. P. 310,834	0 2 23
A 186A	Egodaharupe	0 2 12	A 236C	Bogahahena, T. P. 303,747	0 0 17
A 186B	Ratunaidehamigewatta, T. P. 319,769	2 0 24	A 236D	Bogahawatta and Inginigahahena, T. P. 318,781	7 0 22
A 187	Welangahawatta	8 1 31	A 236D	Dangahahena, T. P. 313,757	3 0 16
A 187A	Kapukoratuwa	0 3 23	A 236D2	Inginigahahena, T. P. 318,781	2 3 9
A 188	Metihackemulleneyaya	34 1 20	A 236D3	Bogahahena do.	0 0 26
A 188A	Wekandiya (bund)	0 0 8	A 243	Kekiriweldeniya	1 0 26
A 189	Lolugahawattayaya	72 0 10	A 244	Kiularelebima	3 0 8
A 190	Telambugahakoratuwa, T.P. 325,172	1 1 5	A 245	Do.	2 3 4
A 190A	Udadeniya	0 1 22	A 247	Do.	1 3 35
A 190B	Dickhena	0 3 27	A 248	Talagahakoratuwa	0 1 9
A 190C	Palatugahawatta	0 2 30	A 248A	Do. (reservation for road)	0 0 27
A 190D	Do.	0 3 22	A 249	Udanugewelawewa (tank)	0 2 27
A 190E	Balakanakanangewatta	0 2 8	A 250	Udanugeweladeniya	1 0 15
A 190F	Mahagahakoratuwa, T.P. 316,620	0 2 37	A 251	Talagahakoratuwa	2 1 0
A 190Fl	Palatugahawatta and Madakoratuwa, T. P. 316,619	0 1 37	A 251A	Do. (reservation for road)	0 1 11
A 190G	Dangahakoratuwa, T. P. 303,750	0 3 3	A 255	Mahawatuyaya	1 0 16
A 191	Mahawatta, T. P. 306,509	1 1 28	A 258	T. P. 133,830	2 2 9
A 191A	Udawewa (tank)	0 1 30	A 259	Natolghakumburuyaya	14 1 7
A 191A½	Wekandiya (bund)	0 0 25	A 259A	Athudagearawallawatta	0 0 33
A 192	Ganimewatta, T. P. 305,895	0 3 5	A 260	T. Ps. 133,820, 133,821, 133,836, and 133,838	6 0 23
A 193	Dunumadagahahena	0 0 3	A 261	Bogahahenyaya	0 3 12
A 194	Maragahakoratuwa, T. P. 313,955	1 0 1	A 261A	Do.	0 0 19
A 196	Belikehiyadeniyewewa (tank)	0 3 24	A 263	Giniagewewa, T. P. 307,315	4 2 36
A 196½	Wekandiya (bund)	0 0 21	A 264	Giniagehena and Medahena T. P. 306,505	2 2 36
A 197	T. Ps. 69,689, 165,895, 267,081 to 207,087, 207,120 to 207,127, 207,273, 220,091, 218,218 to 218,221, and 225,334	52 3 14	A 265	Lolugahahena	2 0 18
A 198	Apparekkowekadehena, T.P. 303,743	0 1 30	A 268	Medahena, T. P. 306,505	0 2 7
A 199	T. P. 259,859	2 2 1	A 268B	Medahenewatta	0 2 19
A 200	Palangasingewatta, T. P. 320,970	0 2 20	A 268C	Dombagahawatta, T. P. 320,925	1 1 28
A 200A	Do. T. P. 320,970	3 1 10	A 269	Medahenewatta	1 0 25
A 200B	Milagahahena, T. P. 303,751	0 0 15	A 270	Do.	2 0 7
A 201	Radagekoratuwa	0 0 13	A 271	T. Ps. 133,819, 133,827, 133,828, 133,868, and 133,870	9 0 25
A 201A	Do.	0 0 4	A 272	Paragaha-arewatta	0 0 37
A 202	Palangasingewatta, T. P. 306,525	0 0 17	A 274	Do.	6 3 33

Lot.	Name of Land.	Extent,	A.	R.	P.	Lot.	Name of Land.	Extent,	A.	R.	P.
A 277	Paragahadeniyepotawa, T. P. 310,835	0	0	28		A 320 o	Badanigewatta, T. P. 316,732	2	0	12	
A 277½	Wekandiya (bund), T. P. 310,835	0	0	3		A 320ol	Pelawatta, T. P. 316,618	0	3	13	
A 278	Indurugewatta, T. P. 303,748	1	2	17		A 320p	Galpottekoratuwa, T. P. 309,328	2	3	30	
A 281	Do.	0	2	29		A 321	Thorakettiyawatta, T. P. 309,285	1	0	34	
A 283	Do. T. P. 306,524	1	3	35		A 322	Oliyamalahenekumbura	0	1	38	
A 284	Godawalagewatta, T. P. 313,758	5	2	4		A 323	T. P. 259,775	0	1	35	
A 284A	Rukkettanawatta, T. P. 321,918	0	2	32		A 324	T. P. 260,559	3	3	7	
A 284B	Rukkettanakoratuwa, T. P. 321,318	4	2	27		A 325	T. P. 259,793	1	2	16	
A 284c	Indurugawewatta, T. P. 313,759	2	2	10		A 326	T. P. 260,560	4	2	30	
A 286	Mahagalagawahena, T. P. 306,532	4	0	29		A 327	T. Ps. 207,129 and 218,660	4	3	6	
A 286A	Daminiakellehenekella, T. P. 304,720	0	2	8		A 327A	Rukattanagahahena, T. P. 304,719	0	0	38	
A 287	Galagawahenyaya (T. Ps. 165,896 and 168,103)	47	2	32		A 328A	Wewagawahena	0	0	9	
A 287A	Weliwekadadeniya	2	1	12		A 329	Part of T. P. 279,563	0	0	35	
A 288	Kahawinnewetiyehena, T. P. 304,721	0	1	20		A 330	T. P. 227,467	3	3	14	
A 288A	Do. (reservation for road)	0	0	9		A 330A	Part of T. P. 279,563	0	1	26	
A 289	Do. T. P. 304,722	0	3	34		A 331	T. Ps. 219,565 and 218,214	0	3	35	
A 289A	Do. do.	0	0	25		A 332	Part of T. P. 279,563	3	1	18	
A 289B	Do. (reservation for road)	0	0	26		A 333	Kirindegewatta	2	3	30	
A 290	Dambadeniyeatmaga	2	2	13		A 333A	Sitagehena (T. P. 309,329)	1	0	26	
A 290A	Do. (reservation for road)	0	0	25		A 333B	Talagahakoratuwa, T. P. 321,231	0	2	4	
A 291	Kahawinnewetiyehena, T. P. 304,721	4	1	29		A 334	T. P. 218,053	4	3	1	
A 291A	Do. (reservation for road)	0	0	36		A 335	T. P. 259,880	2	3	29	
A 292	Ginimullehena	0	0	6		A 336	T. P. 259,894	1	2	36	
A 293	Mahadeniyewewa (tank)	0	1	7		A 337	Do.	0	1	10	
A 293½	Wekandiya (bund)	0	0	7		A 338	Pansalawatta	5	1	36	
A 294	Galleachingedeniya	0	2	31		A 339	Urapolapittaniya	0	3	12	
A 295	Mandiyewelyaya	7	1	29		A 340	Pelawatta and Patiranagewatta	4	0	8	
A 296	Dangahawatta	4	0	16		A 341	Hetawagewatta	1	2	15	
A 297	Ihalawatta, T. P. 304,723	1	1	22		A 342	Do.	1	0	24	
A 298	Aparekkewekadahena, T. P. 304,723	0	1	37		A 343	Weliwettiyawatta	4	3	21	
A 299	Do. T. P. 304,724	0	1	9		A 344	Part of T. P. 69,762	3	1	27	
A 300	Do.	0	0	16		A 345	Lindagawawatta	31	0	20	
A 302	Kongahahena, T. P. 304,725	0	0	21		A 345A	Do.	1	0	30	
A 303	Atmagewatta and Alakoratuwa, T. P. 304,726	3	1	27		A 345B	Lolugahalanda	1	0	16	
A 305	Kongahakoratuwa and Atmagewatta	3	3	35		A 345C	Hitavegethena, T. P. 304,729	0	0	21	
A 307	Pallewattehena, T. P. 304,726	0	1	10		A 345D	Do. do.	0	0	10	
A 309	Peniwehena, T. P. 326,112	0	3	9		A 345E	Heenaregederawatta, T. P. 304,717	1	0	28	
A 310	Beliketiyyedeniya	7	2	33		A 345F	Aarehena, T. P. 331,624	1	3	20	
A 311	Beddewekadawewa (tank)	0	3	29		A 345F1	Aarehenakella, T. P. 331,623	0	3	21	
A 312	Milagahapanguweyaya	33	0	12		A 345F2	Aarehenewatta	0	3	11	
A 312B	Aparekkewekada	0	0	16		A 345G	Gulugahawatta	0	3	27	
A 312c	Wekandiya (bund)	0	0	2		A 345H	Indimullegahakoratuwa, T. P. 306,529	0	3	3	
A 313	Kirindewatta	0	2	21		A 345 I	Weligama-arachigewatta	0	1	18	
A 314	Indipittenne	0	3	15		A 345J	Waparagewatta	0	2	4	
A 314A	Indipittemehena	0	3	33		A 345K	Do. T. P. 304,730	0	1	6	
A 315	Gederawatuyaya	6	3	9		A 345L	Badanigerupe	1	0	0	
A 315A	Welikadahena	3	2	26		A 345M	Badaniyewatta	2	2	2	
A 315B	Indipittemnewatta	1	3	13		A 345N	Gedarawatta, T. P. 325,171	0	2	15	
A 315c	Do.	0	1	25		A 345o	Kalutantirigewatta	1	1	20	
A 315D	Do.	0	1	12		A 345P	Gederawatta	0	3	16	
A 315E	Kirindegewatta	1	1	24		A 345Q	Julegahawatta	0	3	33	
A 315F	Do.	0	2	11		A 346	T. P. 259,697	0	3	2	
A 315G	Badanigewatta	1	0	1		A 347	T. P. 259,761	1	1	35	
A 315H	Do.	4	1	20		A 348	Do.	0	0	18	
A 315 I	Talagahawatta	2	1	31		A 349	T. Ps. 259,762 and 269,839	1	3	0	
A 316	Nugekoratuwa, T. P. 305,887	0	2	5		A 350	T. P. 269,465	1	3	27	
A 317	Do. do.	0	3	29		A 351	Aarehena, T. P. 305,888	1	2	20	
A 318	Gederawatteyaya	1	0	38		A 351A	T. P. 249,806	1	3	15	
A 319	Do.	1	2	34		A 351B	T. P. 249,807	0	1	24	
A 320	Talahena and Kapuhena, T. P. 304,727	10	2	8		A 351c	T. P. 249,808	0	3	20	
A 320B	T. P. 259,774	0	1	24		A 351D	T. P. 267,683	0	1	24	
A 320C	Godellehena, T. P. 304,718	0	1	5		A 351E	Aarehena, T. P. 304,731	0	0	22	
A 320D	Do. T. P. 320,628	1	2	16		A 352	T. P. 260,235	2	1	8	
A 320E	Ahalaketiyyehena, T. P. 315,588]	1	0	37		A 353	T. P. 171,191 & part of T. P. 69,689	24	3	12	
A 320F	Do. do.	1	2	12		A 354	T. P. 260,326	3	2	26	
A 320G	Galpothehena, T. P. 309,238	2	1	15		A 355	Gala Arachchiralagewatta, T. P. 316,527	7	0	6	
A 320H	Rukkettanagahahena, T. P. 304,728	0	0	32		A 355A	Giniagehena, T. P. 323,420	2	2	19	
A 320 I	Mahahena, T. P. 305,896	1	3	26		A 355B	Giniagewatta, T. P. 323,421	1	0	4	
A 320J	Thorakettiyewatta, T. P. 309,285	1	1	17		A 355C	Do. T. P. 323,420	2	0	1	
A 320K	Sitavagehena, T. P. 309,284	0	3	20		A 356	Kongahahena alias Tudugahawatta	1	2	18	
A 320L	Talagahakoratuwa, T. P. 321,231	1	0	34		A 358	Godavelagewatta, T. P. 305,214	3	1	33	
A 320M	Do. do.	0	2	22		A 358A	Nugehena, T. P. 306,534	0	3	4	
A 320N	Do. do.	1	1	2		A 359	Kahatagahahena, T. P. 306,503	0	3	26	
						A 359A	Do. T. P. 306,502	1	2	32	
						A 359B	Katuimbulehena, T. P. 309,286	2	0	15	
						A 359C	Kahatagahahena, T. P. 306,537	1	0	32	
						A 359D	Bogahahena, T. P. 313,954	1	3	6	
						A 359E	Talagewatta, T. P. 305,216	2	1	37	

Lot.	Name of Land.	Extent, A. R. P.	Lot.	Name of Land.	Extent, A. R. P.
A 360	T. P. 259,792	3 0 8	A 411	Aarehena	6 1 23
A 361	Giniagehena, T. P. 306,533	2 1 13	A 412	Gangimahena	4 1 20
A 362	Amatihenyaya, T. P. 306,504	2 1 18	A 414	Aarehenyaya	5 3 31
A 363	Gedarawatuyaya	11 3 7	A 415	Do.	0 3 33
A 363A	Kongahawatta	1 3 17	A 415A	Do. (reservation for road)	0 0 16
A 363B	Beddegedara	1 0 23	A 416	Do.	0 0 23
A 363C	Beddegedarawatta	1 1 39	A 417	T. Ps. 219,965 to 219,967	6 1 8
A 363D	Do.	1 1 35	A 419	Karagahahena, T. P. 306,871	3 3 28
A 363E	Kapukoratuwa	1 0 25	A 419A	Do. (reservation for road)	0 0 14
A 363F	Medawatta	1 1 30	A 420	Godakadurugahadeniya	0 3 27
A 363G	Kapukoratuwa (reservation for road)	0 0 36	A 420A	Medawewa (tank)	0 0 27
A 363H	Medawatta (do.)	0 0 24	A 421	Telambugahaheneatmaga	0 2 14
A 364	Nugehena, T. P. 309,287	3 0 30	A 422	Medawewa (tank)	0 2 35
A 366	Pindeniya	0 1 24	A 423	Part of T. P. 69,689	3 3 36
A 366½	Medapittenne	0 0 4	A 423½	Pahalaliyaddeyaya	0 0 12
A 367	Barawayagedeniya-atmaga	1 3 0	A 423A	Medapittaniya (part of T. P. 69,689)	0 0 38
A 367A	Alakendiya	0 0 9	A 423B	Road (do.)	0 0 9
A 367B	Barawayagedeniyeatmaga (reservation for road)	0 0 10	A 423C	Do. (do.)	0 0 5
A 368	Telambugahahena, T. P. 306,528	1 0 30	A 424	Beligahawatta	16 3 9
A 369	Do.	1 0 17	A 424A	Kongahakoratuwa	2 0 16
A 369A	Amuheneatmaga	0 3 10	A 424B	Do. and Beligahawatta	1 1 7
A 369A1	Do. (reservation for road)	0 0 18	A 424C	Godawanewatta	0 3 7
A 369B	Telambugahahena (do.)	0 0 26	A 424D	Ketahalagahawatta	0 1 31
A 369C	Amuheneatmaga (do.)	0 0 9	A 424E	Landewalawatta	1 0 17
A 369D	Do. (reserved for ambalama)	0 0 5	A 425	Nugahawatta or Peniwehena, T. P. 306,516	2 0 11
A 370	Ambalamagawatta, T. P. 305,889	2 2 15	A 427	Beligahawatta	0 1 27
A 370A	Do. (reservation for road)	0 0 17	A 428	Landewaladeniya	0 3 2
A 371	Pinhena	3 3 4	A 428A	Landewalawewa (tank)	0 0 20
A 371A	Pinhena (reservation for road)	0 0 39	A 428B	Landewaladeniya	0 0 26
A 373	Kongahahena alias Dangahahena, T. P. 316,939	5 3 11	A 429	Pinhena	1 0 27
A 373A	Idalehena, T. P. 306,517	3 3 4	A 430	Do.	1 0 0
A 373B	Idalehena (reservation for road)	0 0 36	A 431	Julegahawatta, T. P. 306,527	1 3 22
A 373C	Rilagala	0 2 3	A 432	Godawanawatta T. P. 321,125	1 0 38
A 374	Rukattanagahawatta, T. P. 313,953	0 0 29	A 432A	Alagasingewewa (tank)	0 0 5
A 375	Do. T. P. 313,953	2 3 4	A 433	Beligahadeniyeatmaga	1 1 24
A 376	T. P. 133,856	1 0 0	A 434	Beligahadeniya	1 3 25
A 379	Badanahagedeniya	28 0 7	A 435	Wagasingedeniyewewa (tank)	0 3 35
A 379A	T. Ps. 133,825 and 168,095	6 1 3	A 435½	Wekandiya (bund)	0 0 5
A 379B	Rukattanawatta	0 1 20	A 436	Thelambugahakoratuwa, T. P. 331,618	1 3 0
A 380	Munkoratuwa and Paranagedara	5 3 9	A 436A	Ihalagedarawatta	0 1 8
A 380A	Munhena, T. P. 306,526	0 3 32	A 436B	Landewatta, T. P. 316,938	1 0 4
A 381	Aarewatta, T. P. 313,046	0 2 11	A 436C	Wagasingewatta	0 3 28
A 383	Julegahawatta, T. P. 305,215	0 2 39	A 436D	Do. (reservation for road)	0 0 24
A 385	Kongahawatta, T. P. 305,897	3 2 26	A 436E	Landewatta (do.)	0 0 25
A 368	Galagawakoratuwa, T. P. 315,807	1 1 10	A 436E1	Thelambugahakoratuwa (do.)	0 0 10
A 387	Galabodawatta	2 1 30	A 436F	Nugahakoratuwa, T. P. 330,805	1 2 12
A 388	Galagawakoratuwa	2 1 15	A 436G	Godalahena	1 0 2
A 390	Beligagodella	2 2 27	A 436H	Ihalayagederahena	0 1 32
A 390A	Do.	0 0 38	A 436I	Ihalayagederawatta, T. P. 331,635	0 2 17
A 390B	Do. (reservation for trig. station)	0 2 20	A 436J	Bogahakoratuwehena do.	0 3 18
A 391	Mahamugunahena	6 1 20	A 436K	Landewatta, T. P. 331,625	1 0 34
A 391B	Galabodawatta, T. P. 306,518	1 0 0	A 437	Bogahakoratuwa	1 1 30
A 391C	Maketiyeheewatta	1 3 27	A 437½	Kongahahena and Thudugahawatta	0 0 12
A 391D	Konegahahena	1 1 11	A 438	Masmorugahahena, T. P. 313,047	1 1 17
A 391E	Bogahahena	2 2 0	A 438A	Masmorugahawatta	1 1 21
A 391F	Mahamugunchena	1 0 24	A 439	Pahaladeniyekurahanpittaniya	1 3 13
A 391G	Mahamugunewatta	2 2 6	A 440	Galabodawatta, T. P. 306,530	2 3 28
A 395	Galabodawatta, T. P. 306,518	0 3 7	A 441	Cammalawatta, T. P. 303,982	0 1 27
A 396	Makiliyagahahena	0 1 26	A 442	Mahawatta, T. P. 306,501	3 3 25
A 397	Do. (T. P. 133,871)	2 1 17	A 443	Bingirigahakoratuwa, T. P. 306,872	1 3 24
A 398	Pasketuhena	4 0 10	A 444	Ikkawekoratuwa	0 2 4
A 398A	Godakadurugahawatta, T. P. 306,870	0 3 30	A 445	Lokulamayagewatta	2 0 14
A 398B	Makiliyagahahena	0 1 9	A 446	Part of T. P. 69,762	4 2 24
A 399	Godakadurugahahena	1 0 12	A 447	Kongahakoratuwayaya	15 0 0
A 401	Rukattanagahawatta	1 0 0	A 448	Wagasingedeniyaya	14 1 9
A 402	Kongahahena, T. P. 306,870	1 2 8	A 448A	Dewamedavilla	0 0 8
A 403	Pasketuhena	2 0 6	A 449	Landewalawewa (tank)	0 0 37
A 404	Kekiriwelkoratuwa	3 0 9	A 449½	Do. (do.)	0 0 2
A 404A	Do.	0 0 8	A 450	Dewamedawila-atmaga	0 1 15
A 405	Welikadahena	3 3 35	A 451	Dewamedawila (T. P. 69,756)	0 1 26
A 405A	Hewayagedeniya	0 0 21	A 452	Do. (do.)	0 2 35
A 405B	Godakadurugahawatta	3 0 8	A 454	Tangalleminihagewatta, T. P. 306,868	1 1 10
A 406	Godakadurugahapotawa	0 0 28	A 454A	Attikkagahahena	1 0 9
A 407	Hewayagedeniya	0 0 25	A 455	Ovilane (reservation for road) T. P. 312,772	1 2 13
A 408	T. P. 133,822	1 2 6	A 455B	Do.	0 0 12
A 409	Kekiriweldeniya	0 2 8	A 455C	Do.	0 0 21
A 410	T. Ps. 133,823, 133,824, and 133,837	5 1 10	A 455D	Attikkagahahena, T. P. 303,981	0 0 27
			A 455E	Wala (water-hole) T. P. 303,981	0 0 17
			A 456	Irikandaritigahamullena	59 0 14
			A 456A	Chilla-atmagehena	0 1 36

Lot.	Name of Land.	Extent, A. R. P.	Lot.	Name of Land.	Extent, A. R. P.
A 457	Weliwettiyawatteyaya	1 0 14	A 464	Ambalanwatta	3 3 8
A 458	Danduddeatmaga	1 1 33	A 464A	Do. T. P. 303,980	2 1 10
A 459	Pansaladeniyepunchiatmaga	0 1 28	A 464B	Do. do.	3 0 5
A 460	Baralagedeniya	1 1 11	A 464C	Kalutantirigewatta, T. P. 313,164	4 0 3
A 461	T. P. 258,931	0 1 4	A 465	T. P. 219,990	1 0 13
A 462	Galpottedeniyeatmaga	0 0 13			
A 463	Do.	0 1 2			2,184 2 38



Surveyor-General's Office,  
Colombo, April 7, 1920.

Scale of 32 Chains to an Inch.  
Hambantota S. O. 8—1920.

F. J. SALMON,  
for Acting Surveyor-General.



## Kurunegala Notice No. 7,589.

## Notice under "The Waste Lands Ordinances of 1897, 1899, 1900, and 1903."

TAKE notice that unless within three months from August 27, 1920, the persons, if any, who claim any interest in the lands hereinafter mentioned or in any one or more of such lands or to some interest therein make claim in person or in writing to the said lands or any of them or to some interest therein to H. C. Toller, Esq., Special Officer appointed under section 28 of "The Waste Lands Ordinances of 1897, 1899, 1900, and 1903," at his office at Colombo:

Such Special Officer, in pursuance of the powers vested in him by the said Ordinances, will declare by writing under his hand that the said lands, or such of them as to which no claim has been made, are the property of the Crown.

H. C. TOLLER,  
Special Officer.

NOTE.—A claim to a right of way over the said lands or any of them is a claim to an interest in the land or lands.

## Description of the Lands referred to.

The following lots situated in the village of Munihirigama, in the Giratalane korale of the Dewameddi hatpattu of the Kurunegala District, in the North-Western Province, as described in the annexed diagrams:—

## I.—Block survey preliminary plan 1,719.

Lot.	Name of Land.	Extent, A. R. P.	Lot.	Name of Land.	Extent, A. R. P.
2	Road	0 2 24	41	Ambagahamulahena (reservation for bund)	0 0 13
3	Siyambalagahamulahenyaya (reservation for bund)	0 0 13	42	Alutwewa (tank)	4 0 11
4	Do.	17 2 25	44	Galkandehenyaya (reservation for road)	0 0 22
24	Kadjugahamulahena (reservation for road)	0 0 6	46	Road	0 0 21
26A	Kohombagahamulahena (do.)	0 0 3	47	Nebodagahamulapathaha (water-hole)	0 2 24
28	Road	0 0 8	49A	Kongahamulawatta (reservation for road)	0 0 29
29	Gansuriyagahamulahena	0 0 3	50	Makulagahamulahenyaya (do.)	0 0 35
30	Kohombagahamulahena (reservation for road)	0 0 6	51	Mahawewa (tank)	3 0 10
33	Munihirigamamahawewa (tank)	9 0 8	52	Millagahamulahena (reservation for road)	0 0 13
34	Road	1 3 36	53	Makulagahamulahenyaya (reservation for bund)	0 0 4
35	Talgahamulahena and Makulagahamulahenyaya (reservation for road)	0 0 27	56A	Bogahamulawatta (do.)	0 0 4
36	Talgahamulahena and Makulagahamulahenyaya	0 2 18	59	Part of road	0 0 31
37	Road	0 0 14	59½	Do.	0 0 11
38	Ambagahamulahena (reservation for bund)	0 0 23	60A	Bogahamulawatta (reservation for road)	0 0 5
39	Kumbukgahamulahena, Ambagahamulahena	6 1 19	61	Tenagewetiya (tank)	2 2 20
40	Kumbukgahamulahena (reservation for road)	0 0 21	62	Kongahamulahena	29 1 14
					78 0 1

and bounded as follows: on the north by the village limit of Udagama; on the east by Pallekumbura claimed by Samarapuliheyalage Kiribiya and another, Pallekumbura claimed by ditto and others, Ambagahamulawatta claimed by ditto, Karandagahakumbura claimed by Lankaheneyalage Puchi Ridi and others, Gammasawa claimed by Samarapuliheyalage Kiri Baiya and another, Karandagahakumbura claimed by Lankaheneyalage Puchi Ridi and others, Kadawekumbura claimed by Samarapuliheyalage Kiribiya and others, Karandagahakumbura claimed by Lankaheneyalage Puchi Ridi and others, Gammasawa claimed by Samarapuliheyalage Kiribiya and another, Karandagahakumbura claimed by Lankaheneyalage Puchi Ridi and others, Hirigalakotuwa claimed by Lankaheneyalage Kiriya and others, Galagahakumbura claimed by Lankaheneyalage Puchi Ridi, Kotukumbura claimed by Samarapuliheyalage Kiribiya and others, Siyambalagahamulawatta claimed by Samarapuliheyalage Sittiridi and others, Gansuriyagahamulahena sold by the Crown (T. P. 336,681), Gansuriyagahamulahena sold by the Crown (T. P. 336,679), Kohombagahamulahena sold by the Crown (T. P. 336,679), Kajugahamulahena sold by the Crown (T. P. 336,679), the village limit of Keliyawa (part of road to Patapiligama), the village limit of Patapiligama; on the south by the village limit of Patapiligama, the village limit of Kurundukumbura, the boundary of the Karanda pattu korale, Kongahamulawatta sold by the Crown (T. P. 337,529), Kongahamulawatta sold by the Crown (T. P. 337,529), Kongahamulawatta sold by the Crown (T. P. 337,529), the boundary of the Karanda pattu korale, Galkandehenyaya sold by the Crown (T. P. 337,529); on the west by the boundary of the Karanda pattu korale, Galkandewatta sold by the Crown (T. P. 337,529), the village limit of Silvatgama.

NOTE.—The following lots lying within the above-mentioned boundaries are excluded from this part of the notice, and their aggregate acreage of 3 acres 1 rood and 23 perches is not included in the acreage of 78 acres and 1 perch given above:—

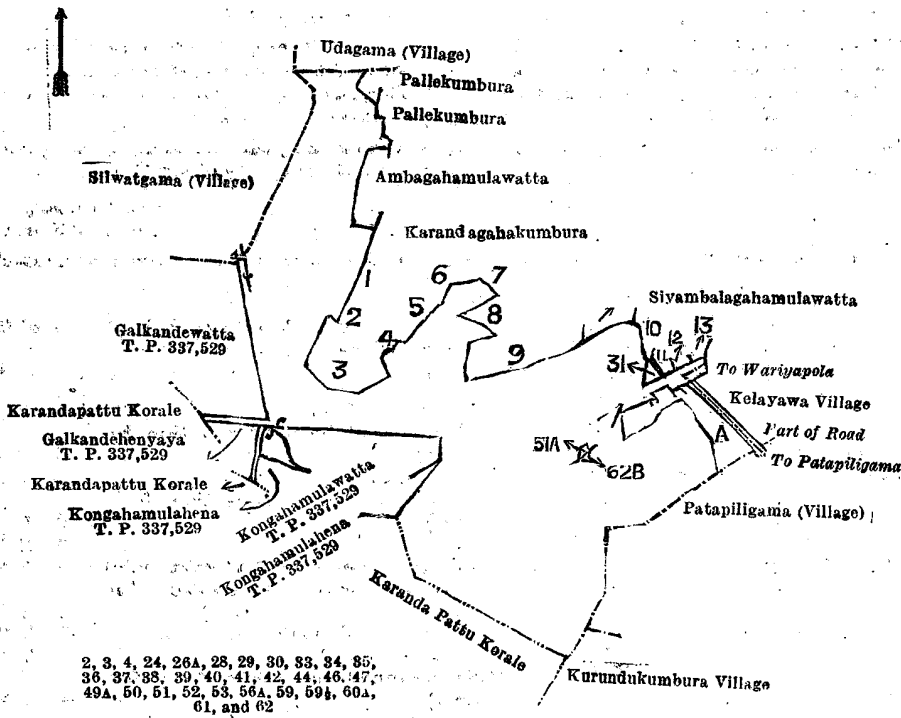
## Block survey preliminary plan 1,719.

Lot.	Name of Land.	Extent, A. R. P.	Lot.	Name of Land.	Extent, A. R. P.
31	Kohombagahamulahena (T. P. 338,069)	0 0 21	A 62C	Mylagah mulawatta (T. P. 336,646)	0 3 20
51A	Mahawewawatta (T. P. 338,119)	0 0 10	A 62D	Asweddumapillewa (T. P. 336,654)	0 0 17
62B	Wewagawawatta (do.)	0 0 7	A 62E	Kahatagahamulahena (T. P. 338,086)	0 3 3
A 54	Asweddumekumbura	0 1 4			
A 56	Bogahamulawatta (T. P. 336,647)	0 0 17			
A 60	Bogahamulawatta (T. P. 336,678)	1 0 4			3 1 23

[For Diagram see page 1276.]

## II.—Block survey preliminary plan 1,719.

Lot.	Name of Land.	Extent, A. R. P.
10	Kohombagahamulahena, Helambagahamulahena, Kongahamulahena	6 1 16
11	Road	0 0 28
12	Kohombagahamulahena	1 1 13
14	Helambagahamulahena (reservation for bund)	0 0 8
17	Banhedewewa (tank)	2 3 26
		10 3 11



- 1 Gammasawa
- 2 Karandagahakumbura
- 3 Kadawekumbura
- 4 Karandagahakumbura
- 5 Gammasawa
- 6 Karandagahakumbura
- 7 Hirigalakotuwa
- 8 Galagahakumbura
- 9 Kotukumbura
- 10 Gansuriyagahamulahena  
T. P. 336,681
- 11 Gansuriyagahamulahena  
T. P. 336,679
- 12 Kohombagahamulahena  
T. P. 336,679
- 13 Kajugahamulahena, T. P. 336,679

Surveyor-General's Office,  
Colombo, July 13, 1920.

Scale of 16 Chains to an Inch.

F. J. SALMON,  
for Acting Surveyor-General.

and bounded as follows: on the north by the village limit of Udagama, the village limit of Keliyawa; on the east by the village limit of Keliyawa, Talgahamulawatta claimed by Samarappuliheneyalage Punchi Ridi and others, Maragahamulawatta claimed by Samarappuliheneyalage Punchiridi and another; on the south by Halmillagahamulawatta claimed by Samarappuliheneyalage Tikira Vidane Henaya, Halmillagahamulawatta claimed by Samarappuliheneyalage Kiribiya Vidane Henaya, Siyambalagahamulawatta claimed by Samarappuliheneyalage Sitti Ridi and others; on the west by Galagahakumbura claimed by Lankaheneyalage Sitta Vidane Henaya and others, Toakotukumbura claimed by Samarappuliheneyalage Rani and others, Godakumbura claimed by Tennaheneyalage Rana Henaya and others.

NOTE.—The following lot lying within the above-mentioned boundaries is excluded from this part of the notice, and its acreage of 2 acres and 15 perches is not included in the acreage of 10 acres 3 roods and 11 perches given above:—

Block survey preliminary plan 1,719.

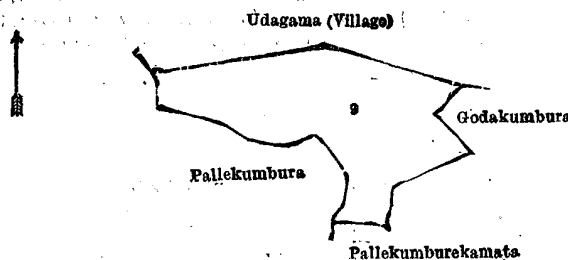
Lot.	Name of Land.	Extent, A. R. P.
13	Migahamulawatta	2 0 15

[For Diagram see page 1277.]

III.—Block survey preliminary plan 1,719.

Lot.	Name of Land.	Extent, A. R. P.
9	Pallekumburepillewa	1 1 17

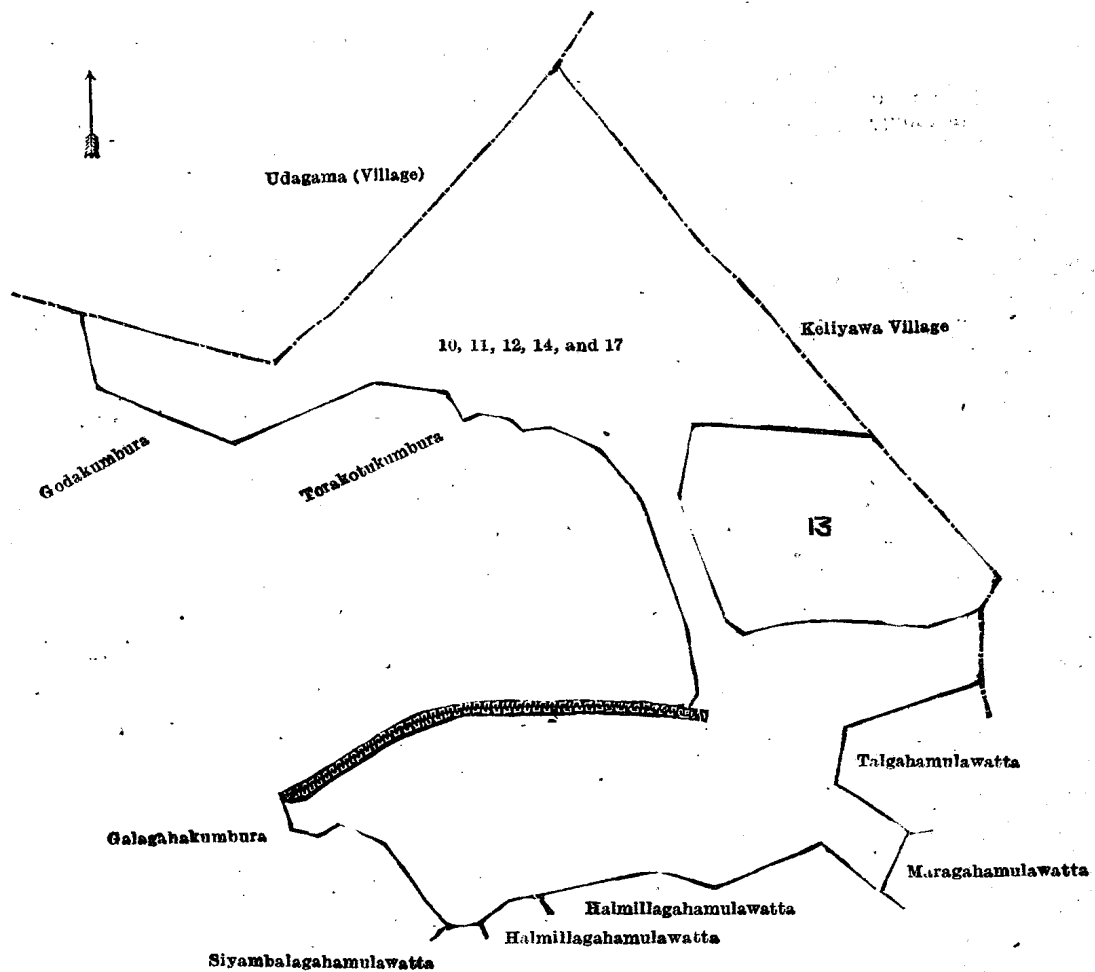
and bounded as follows: on the north by the village limit of Udagama; on the east by Godakumbura claimed by Tennaheneyalage Rana Henaya and others; on the south by Pallekumburekamata claimed by Samarappuliheneyalage Pini Ridi and others, Pallekumbura claimed by Samarappuliheneyalage Kiri Biya Vidane Henaya and others; on the west by Pallekumbura claimed by Samarappuliheneyalage Kiri Biya Vidane Henaya and others.



Surveyor-General's Office,  
Colombo, March 20, 1920.

Scale of 4 Chains to an Inch.

F. J. SALMON,  
for Acting Surveyor-General.



Surveyor-General's Office,  
Colombo, March 20, 1920.

Scale of 4 Chains to an Inch.

F. J. SALMON,  
for Acting Surveyor-General.

**Kurunegala Notice No. 7,590.**

**Notice under "The Waste Lands Ordinances of 1897, 1899, 1900, and 1903."**

TAKE notice that unless within three months from August 27, 1920, the persons, if any, who claim any interest in the lands hereinafter mentioned or in any one or more of such lands or to some interest therein make claim in person or in writing to the said lands or any of them or to some interest therein to H. C. Toller, Esq., Special Officer appointed under section 28 of "The Waste Lands Ordinances of 1897, 1899, 1900, and 1903," at his office at Colombo :

Such Special Officer, in pursuance of the powers vested in him by the said Ordinances, will declare by writing under his hand that the said lands, or such of them as to which no claim has been made, are the property of the Crown.

H. C. TOLLER,  
Special Officer

NOTE.—A claim to a right of way over the said lands or any of them is a claim to an interest in the land or lands.

*Description of the Lands referred to.*

The following lots situated in the village of Pahala Pulunduwa, in the Giratalane korale of the Dewamedi hatpattu of the Kurunegala District, in the North-Western Province, as described in the annexed diagram :—

**Block survey preliminary plan 1,733.**

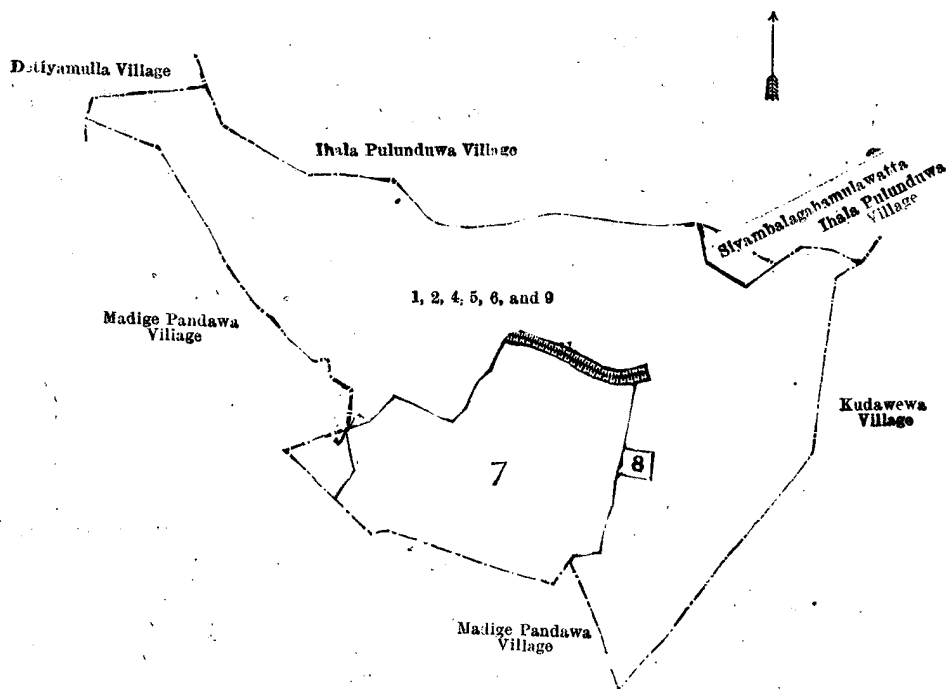
Lot.	Name of Land.	Extent, A. R. P.	Lot.	Name of Land.	Extent, A. R. P.
1 ..	Kapuhenyaya ..	.. 11 3 6	5 ..	Kapuhenyaya (reservation for bund) ..	0 0 2
2 ...	Pahala Pulunduwa (tank and bund) ..	.. 4 0 36	6 ..	Kumbukgahamulapillewa ..	0 2 2
4 ...	Kumbukgahamulahena (reservation for bund) ..	.. 0 0 22	9 ..	Kumbukgahamulahena ..	10 3 14
					27 2 2

and bounded as follows : on the north by the village limit of Detiyamulla, the village limit of Ihala Pulunduwa, Siyambalagahamulawatta claimed by Balagamana Ranalegedera Baron Singho of Mandapola, the village limit of Ihala Pulunduwa ; on the east by the village limit of Kudawewa ; on the south by the village limit of Madige Pandawa ; on the west by the village limit of Madige Pandawa, the village limit of Detiyamulla.

NOTE.—The following lots lying within the above-mentioned boundaries are excluded from this notice, and their aggregate acreage of 8 acres 1 rood and 27 perches is not included in the acreage of 27 acres 2 roods and 2 perches given above:—

## Block survey preliminary plan 1,733.

Lot.	Name of Land.	Extent, A. R. P.
7	Pahala Pulunduwwela <i>alias</i> Kumbukgahakumbura	8 1 3
8	Kumbukgahakamata	0 0 24
		8 1 27



Surveyor-General's Office,  
Colombo, July 20, 1920.

Scale of 8 Chains to an Inch.

F. J. SALMON,  
for Acting Surveyor-General.

Kurunegala S. O. 43—1920.

## Kurunegala Notice No. 7,591.

## Notice under "The Waste Lands Ordinances of 1897, 1899, 1900, and 1903."

TAKE notice that unless within three months from August 27, 1920, the persons, if any, who claim any interest in the lands hereinafter mentioned or in any one or more of such lands or to some interest therein make claim in person or in writing to the said lands or any of them or to some interest therein to H. C. Toller, Esq., Special Officer appointed under section 28 of "The Waste Lands Ordinances of 1897, 1899, 1900, and 1903," at his office at Colombo:

Such Special Officer, in pursuance of the powers vested in him by the said Ordinances, will declare by writing under his hand that the said lands, or such of them as to which no claim has been made, are the property of the Crown.

H. C. TOLLER,  
Special Officer.

NOTE.—A claim to a right of way over the said lands or any of them is a claim to an interest in the land or lands.

## Description of the Lands referred to.

The following lots situated in the village of Madulla, in the Giratalane korale of the Dewameddi hatpattu of the Kurunegala District, in the North-Western Province, as described in the annexed diagram:—

## Block survey preliminary plan 1,768.

Lot.	Name of Land.	Extent, A. R. P.	Lot.	Name of Land.	Extent, A. R. P.
1	Kongahamulahenyaya, Pallewelehena, Kaluhabaralahena, Borellehenyaya, Wetiyeheha, Kongahamulahena	53 0 32	8	Kongahamulahena, Wetiyeheha, Wena-hena, Dangahahena	31 0 33
2	Gansabhawa road	2 2 24	13	Ela (stream)	0 0 5
3	Alutwewa (tank)	1 2 5	18	Road	0 1 6
4	Wetiypaulahena	0 1 2	19	Do.	0 1 1
5	Do.	0 0 23	21	Weli-ela (water-course)	0 0 9
7	Ehetugamahulahena	0 0 16	23	Do. (stream)	0 0 7
			27	Dehigahapitiyawala (water hole)	1 0 16

Lot.	Name of Land.	Extent, A. R. P.	Lot.	Name of Land.	Extent, A. R. P.
28	Totupola-ela (stream)	0 0 33	129	Gansabhawa road	1 0 9
30	Weli-ela (stream)	0 0 2	133	Do. (half the area of road)	0 0 11
32	Pallewelawala (water-course)	0 3 38	135	Do. (part of T. P. 101,005)	0 3 3
48	Migahamulahena (reservation for bund)	0 1 3	141	Wan-ela (water-hole)	0 0 32
49	Paranawewa (tank)	1 0 5	147	Gansabhawa road	1 0 4
50	Kahatagahamulahena	0 3 5	158	Ela reservation	0 0 14
51	Kongahamulahena	1 0 32	161	Do.	0 0 12
55	Madullawewa (tank)	42 3 5	162	Do.	0 0 34
62	Totupola-ela (stream)	2 2 36	164	Indigollewepillewa, Welepillewa, Indigolleweyayehena	3 3 8
65	Pita-ela (water-course)	0 0 7	165	Pita-ela (water-hole)	0 0 5
69	Pita-ela (stream)	0 0 13	170	Welpitiyahena (stream reservation)	0 1 21
70	Punchitawattewala (water-hole)	0 1 1	171	Gansabhawa road	1 0 26
71	Punchitawattepillewa, Welepillewa	2 0 3	175	Kumbukgahamulawala (water-hole)	0 0 26
72	Dehigahapitiyawala (water-hole)	0 1 6	176	Welpitiyawala (water-hole)	0 1 31
73	Dehigahaditiyahena	7 1 35	177	Indigolleweyayehena	0 1 19
74	Lalewala (water-hole)	0 1 39	178	Illukhena (reservation for irrigation channel)	0 2 6
75	Ela (stream)	0 0 3	180½	Indigolleyayehena (do.)	0 0 3
76	Lalewala-ela (stream)	0 1 15	181	Ela	0 3 24
77	Do. (do.)	0 2 6	182	Kongahamulahena	1 2 13
78	Duerappuhenyaya	13 2 19	183	Netolghawala (water-hole)	0 0 22
79	Cart track	0 1 1	190	Gansabhawa road (half the area of road)	0 0 22
80	Duerappuhenyaya	1 0 12	194	Nugagahamulahena, Wihena, Dikhena, Moragahadigiliyehena, Kuratiyawehena, Kongahamulahena	25 1 35
81	Do. (reservation for Kolamunu-oya)	1 0 30	195	Illukhena, Indigolleyayewatta, Moragahadigiliyehena	6 0 32
82	Do. (do.)	3 0 8	196	Illukhena (reservation for Kolamunu-oya)	1 0 6
83	Kolamuna-oya (half the area of stream)	0 3 31	197	Illukhena-ela (stream)	0 1 18
84	Do. (do.)	3 1 24	198	Rajasantakahena	8 2 20
85	Oya reservation	10 0 16	199	Parana Kolamunu-oya (half the area of stream)	0 1 8
86	Mahatawalahena	5 3 38	200	Do. (do.)	0 0 19
88	Mahatawala-ebba (water-hole)	0 1 30	201	Moragahadigiliyehena (reservation for irrigation channel)	0 1 6
89	Mahatawalahena	3 3 15	202	Gansabhawa road	1 0 2
90	Mahatawala (water-hole)	0 1 0	203	Kongahamulahena, Kongahahena, Habayayehena, Bogahamulahena	22 3 14
91	Ela (stream)	0 0 6	204	Minipitiya (cemetery)	0 1 38
92	Punchitawalakumburehena	1 2 17	205	Moragahadigiliyehena (reservation for Kolamunu-oya)	3 3 32
93	Ela (stream)	0 0 16	206	Kolamunu-oya (half the area of stream)	0 3 23
94	Galkepuelagawahena	4 0 31			
95	Galkeppuwala-ela	0 2 37			
96	Oyagawa-ebba (water-hole)	0 1 23			
97	Moderahena alias Oyagawahena	1 1 37			
98	Aswadduma-ebba (water-hole)	1 2 29			
103	Godaweli-ela (stream)	0 1 17			
111	Do. (do.)	0 6 11			
115	Gansabhawa road	0 0 20			
118	Dangollehena	0 6 13			
120	Do. Kahatagahamulawatta	5 3 3			
126	Dangollewatta	2 1 33			
128	Dangollehena	4 1 36			
					304 3 17

and bounded as follows: on the north by the village limit of Dotella, the village limit of Pahala Palamugedera; on the east by the village limit of Amunukole, the village limits of Wetiya-kumbura, Anukkane, and Yaddigama, part of Gansabhawa road, the village limit of Karambawa, the village limit of Bogahawatta; on the south by the village limit of Egodagedera, an ela; on the west by the village limit of Witigala (part of Kolamunu-oya), the village limit of Wadumunna (part of Parana Kolamunu-oya, part of Kolamunu-oya), the village limit of Makulwewa (part of Kolamunu-oya), the village limit of Wattagama, an ela, the village limit of Wattagama.

NOTE.—The following lots lying within the above-mentioned boundaries are excluded from this notice, and their aggregate acreage of 225 acres and 20 perches is not included in the acreage of 304 acres 3 roods and 17 perches given above:—

## Block survey preliminary plan 1,768.

Lot.	Name of Land.	Extent, A. R. P.	Lot.	Name of Land.	Extent, A. R. P.
A 6	Timbirigahamulawatta	0 0 9	A 35	Halpennekamata	0 0 16
A 11	Kahatagahamulawatta (T. P. 336,722)	0 0 31	A 36	Maragahamullakamata	0 0 16
A 12	Do.	0 2 32	A 37	Maragahamullahena	0 2 38
A 14	Do. (T. P. 336,686)	0 2 7	A 38	Deegalakumburekamata	0 0 13
A 15	Do.	1 1 36	A 39	Meegahamulawatta, &c.	3 0 6
A 16	Timbirigahamulawatta	1 2 3	A 40	Walawwewattagawahena	0 2 7
A 17	Ambagahawatta	2 2 26	A 41	Siyambalagahamulakamata	0 0 15
A 20	Timbirigahamulawatta (T. P. 337,868)	1 2 35	A 42	Bulugahamulahena (T. P. 337,867)	0 3 14
A 22	Meegahakumburakamata	0 0 20	A 43	Bulugahamulawatta (T. P. 337,575)	1 0 5
A 24	Siyambalagahamulakamata	0 0 30	A 44	Kumbukgahamulawatta (T. P. 337,578)	0 2 30
A 25	Siyambalagahamulakumburehena	0 0 21	A 45	Ambagahamulawattakabella (T. P. 336,723)	0 1 22
A 26	Dehigahakumburehena	0 1 6	A 46	Kahatagahamulawatta	0 3 31
A 29	Siyambalagahakumbura, Siyambalagahakumburapahaladepela, Pallewakkumbura, Pallewela	7 1 23	A 47	Do. (T. P. 335,720)	1 0 0
A 31	Pallewelahena	0 1 9	A 56	Kumbukgahamulawattayaya	2 0 25
A 33	Do. (T. P. 337,868)	0 1 2	A 57	Meegahamulawatta	0 2 16
A 34	Halpennehena	0 3 1	A 58	Do.	0 1 32
			A 59	Do.	0 2 9
			A 60	Ambagahamulawatta	4 3 39

Lot.	Name of Land.	Extent, A. R. P.	Lot.	Name of Land.	Extent, A. R. P.
A 61	Halpennekumbura, Ambagahainna, Mainnekumbura, Hinniya-kumbura, Pahaladigallegama, Ihaladigallekumbura, Dodangahakumbura, Udakotuwa	19 1 11	A 150	Wattehenakamata	0 0 27
A 61½	Dodangahawala (water hole)	0 0 30	A 151	Karagahamulawatta, Ihalawetiya-kumbura	1 0 7
A 63	Aswedduma, Ilankuliwela, Welpitiya, Dematagahawetiya, Asweddumakumbura, Purana-aswedduma, Ebagawa-aswedduma, Ibbakotuwa, Kongahakumbura, Pūnchilawalla, Pallewela, Ihalakaran-dagahakumbura, Pahalakarandagahakumbura, Halpennekumbura, Ambagahainna, Godakumbura, Henegakumbura, Mainniekumbura, Hinniyakumbura, Pahalagigallegama, Ihaladigallekumbura, Kolaniyakumbura, Mitullagahakumbura, Madatiyagahakumbura, Pahalaingolloyeyaya, Kotukumbura, Lolugahakumbura, Medawetiya, Mahakumbura, Nawatekumbura	92 3 21	A 152	Karagahamulawatta	0 1 37
A 64	Bogahamulakamata	0 0 19	A 153	Do.	3 2 13
A 66	Dungala, Kongakumburepillewa	4 3 24	A 154	Wattehenawatta	2 2 9
A 67	Dunkotugodellawatta	0 0 30	A 155	Ela (water-course)	0 0 2
A 68	Maragahamulakamata	0 0 13	A 156	Kahatagahamulapokuna	0 0 9
A 99	Nottulgahakumburakamata	0 0 9	A 157	Dangahamulapillewa	1 0 22
A 100	Water-course	0 0 3	A 159	Kahatagahamulawatta (reservation for irrigation channel)	0 0 24
A 101	Lolugahakumburahena, &c.	1 0 4	A 160	Do.	0 2 33
A 102	Kahatagahamulawatta	0 0 20	A 166	Demattagahawetiya-kamata	0 0 16
A 104	Medawetiya	0 0 31	A 167	Demattagahawetiya-hena	0 2 9
A 105	Mahakumburahena	1 0 13	A 168	Asweddumakamata	0 0 13
A 106	Parana Pansalwatta (T. P. 101,007)	1 0 2	A 169	Welpitiyapillewa	0 1 21
A 107	Parana Pansalwattakabella	0 0 12	A 171A	Pannayawatta (T. P. 336,757)	0 0 6
A 108	Nawatakumburewatta	1 1 33	A 171B	Pannayawatta	0 0 31
A 109	Nawatakumburawattakamata	0 0 16	A 172	Do.	0 2 13
A 110	Nawatekumburahena	0 0 39	A 172A	Do.	0 1 18
A 112	Do.	0 2 20	A 172B	Do.	0 0 35
A 113	Kajugahamulahena, Pansalawatta, &c. (part of T. P. 101,005)	8 1 20	A 172C	Do. (T. P. 336,757)	0 1 4
A 114	Meegahamulawatta	0 3 3	A 172D	Do. (do.)	0 0 39
A 116	Do.	0 1 6	A 172E	Do. (do.)	0 1 7
A 117	Kajugahamulahena (T. P. 101,005)	3 1 39	A 173	Do. (do.)	1 0 31
A 134	Do.	0 0 29	A 173A	Do.	0 3 7
A 136	Kajugahamulahena, Pansalawatta (part of T. P. 101,005)	6 2 30	A 174	Do.	0 1 31
A 137	Pamberugahamulawatta	2 0 24	A 174A	Do. (do.)	0 0 1
A 138	Ambagasgodella	0 0 9	A 184	Wattehenawatta (T. P. 337,878)	0 3 0
A 139	Do.	0 1 6	A 185	Do. (T. P. 336,684)	0 2 2
A 140	Ambagasgodellawatta	0 1 13	A 186	Wattehena (T. P. 336,721)	0 2 7
A 142	Weehenakumbura	0 0 33	A 187	Wattehenawatta	0 0 19
A 143	Do.	2 3 10	A 188	Weehenawatta	0 1 3
A 144	Weehenawatta	1 3 18	A 189	Do.	0 1 7
A 145	Wattehenawatta (T. P. 336,719)	0 1 20	A 191	Do.	0 2 4
A 145A	Meegahagawawatta (T. P. 336,683)	0 0 10	A 192	Kongahamulawatta (T. P. 337,825)	2 0 14
A 146	Weehena	0 2 16	A 193	Do.	0 2 36
A 148	Ihalawetiya-kumbura, Karagahamulawatta	2 1 19	B 10	Kongahamulawatta	1 0 26
A 149	Medawetiya	0 0 26	B 9	Dangahamulawatta	1 0 3
			B 52	Do. (T. P. 337,577)	0 3 20
			B 53	Do.	0 3 16
			B 54	Wewaihalawatta (T. P. 337,576)	0 1 23
			87	Mahatawalakumbura	2 3 28
			119	Kahatagahamulawatta	0 2 23
			C 121	Dangollewatta	1 0 0
			C 122	Do.	0 2 34
			C 123	Dangollehena	1 0 12
			C 124	Dangollewatta	0 2 20
			C 125	Do.	1 1 14
			C 127	Do.	1 1 17
			D 130	Dangollewattahena (T. P. 337,743)	1 1 37
			D 131	Dangollewatta alias Lolugahamulawatta	0 1 24
			D 132	Dangollehena	0 2 8
			163	Kahatagahamulawatta	1 0 15
			E 179	Indigalayayawatta	0 2 13
			E 180	Indigalayayawatta (reservation for irrigation channel)	0 0 24
					225 0 20

[For Diagram see page 1281.]

## LAND SALES IN THE SOUTHERN PROVINCE.

No. 3,703, S. P.—The Government Agent, Southern Province, will on Thursday, October 14, 1920, at 1 P.M., at his office in Galle Kachcheri, put up to auction, for sale or settlement, or will otherwise dispose of, the under-mentioned portions of Crown land, in accordance with the regulations of Government regarding land sales. An allotment of land situated in the Bentota-Walallawiti korale division of the Galle District of the Southern Province.

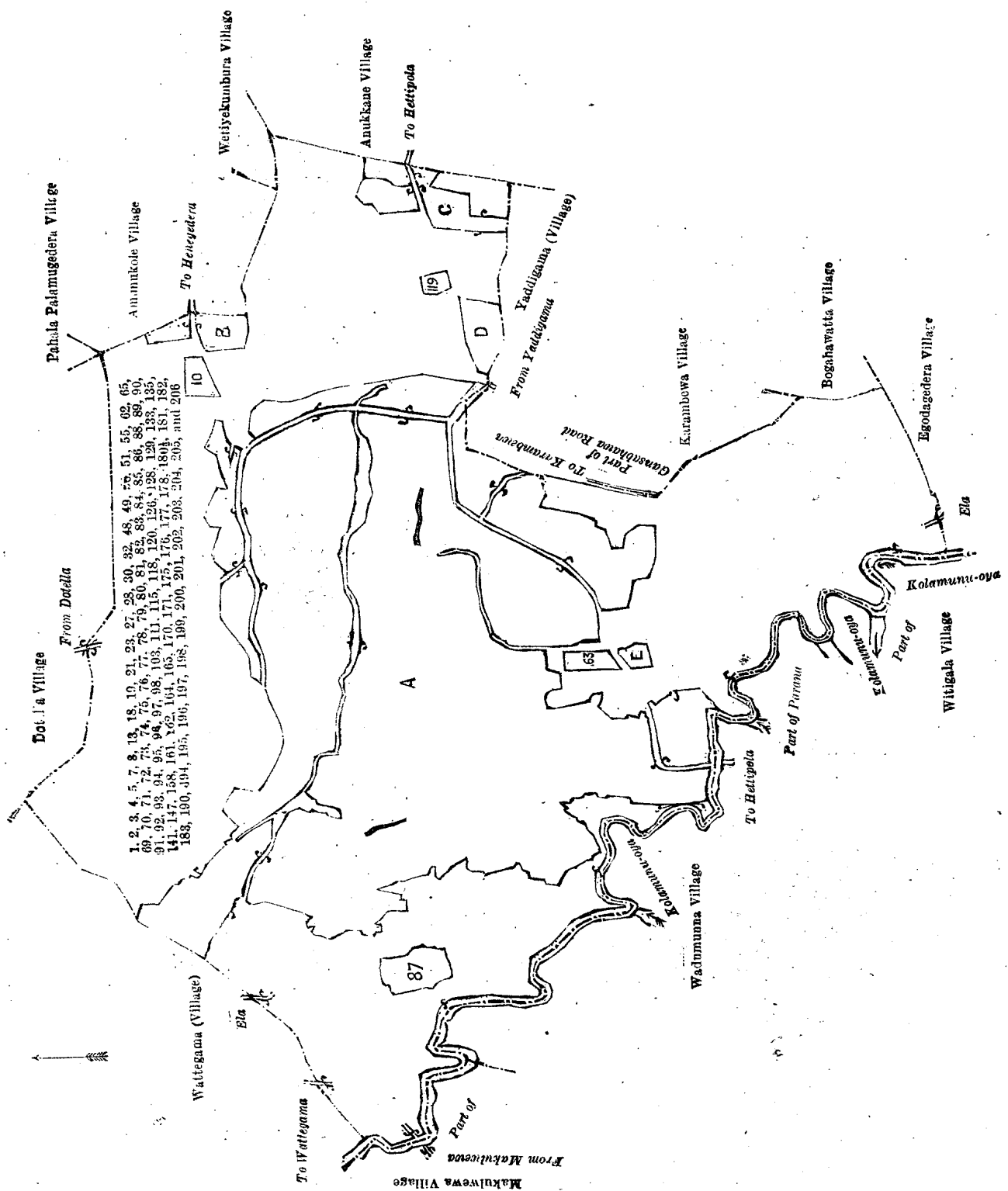
Lot.	Name of Land.	Preliminary plan 10,897.	Village—Hattaka.	Description.	Extent.	Upset price
		Name of Applicant.			A. R. P.	per acre, Rs.
1	Puswelgodahena	B. R. Bempy		Jungle	1 0 18	1,500*

\* Without mining rights Rs. 50 per acre.

Further information regarding this land can be obtained from the Government Agent, Southern Province, and its plan from the Surveyor-General.

Colonial Secretary's Office,  
Colombo, August 21, 1920.

B. HOBSBURGH,  
Acting Colonial Secretary.



Surveyor-General's Office,  
Colombo, May 29, 1920.

Scale of 16 Chains to an Inch.

Kurunegala S. O. 44—1920.

F. J. SALMON,  
for Acting Surveyor-General.

**No. 3,704, S. P.**—The Government Agent, Southern Province, will on Tuesday, October 12, 1920, at 1 P.M., at his office in Galle Kacheheri, put up to auction, for sale or settlement, or will otherwise dispose of, the under-mentioned portions of Crown land, in accordance with the regulations of Government regarding land sales. An allotment of land situated in the Hinidum pattu division of the Galle District of the Southern Province.

Lot.	Name of Land.	Name of Applicant.	Description.	Extent.		Upset price per acre, Rs.
				A.	R. P.	
4AT	Kalugalawilatenna	—	Chena (not for sale)	0	0 36	—*
4AU	Do.	Francis Amarawickrama of Wirapana	Chena	2	3 18	20
4AV	Do.	—	Chena (not for sale)	0	0 38	—*
4AW	Do.	—	Jungle (not for sale)	0	1 13	—*

\* Reservation.

Further information regarding these lands can be obtained from the Government Agent, Southern Province, and their plans from the Surveyor-General.

Colonial Secretary's Office,  
Colombo, August 24, 1920.

B. HORSBURGH,  
Acting Colonial Secretary.

**No. 3,705, S. P.**—The Government Agent, Southern Province, will on Tuesday, October 12, 1920, at 1 P.M., at his office in Galle Kacheheri, put up to auction, for sale or settlement, or will otherwise dispose of, the under-mentioned portions of Crown land, in accordance with the regulations of Government regarding land sales. Six allotments of land situated in the Welboda pattu division of the Galle District of the Southern Province.

Preliminary plan 10,545. Village—Yakkatuwa. Claimant—Suduhakuru Saido.

Lot.	Name of Land.	Name of Applicant.	Description.	Extent.		Upset price per acre, Rs.
				A.	R. P.	
2	Kitulgahawatta	—	Garden	0	1 5	100
			Plantation	—	—	16
3	Kitulgahawatta	Claimant—Suduhakuru Saido and Talpehakuru Podisinno.	Garden	0	0 4	100
			Plantation	—	—	5
4	Delgahawatta	Claimant—Talpehakuru Podisinno.	Garden	0	1 20	100
			Plantation	—	—	5
1	Yakkatuwamanana	Preliminary plan 10,853. Village—Yakkatuwa. Claimant—Igalagama Jasina.	Garden	0	2 12	70
			Plantation	—	—	107
4	Elhenaowita	Preliminary plan 11,268. Village—Alutwala. Claimant—Crown.	Open ground	0	1 27	75
			Low jungle	1	3 35	77·50

Further information regarding these lands can be obtained from the Government Agent, Southern Province, and their plans from the Surveyor-General.

Colonial Secretary's Office,  
Colombo, August 24, 1920.

B. HORSBURGH,  
Acting Colonial Secretary.

## LAND SALES IN THE NORTH-CENTRAL PROVINCE.

**No. 2,106, N.C. P.**—The Government Agent, North-Central Province, will on Wednesday, October 13, 1920, at 1 P.M., at the Anuradhapura Kacheheri put up to auction, for sale or settlement, or will otherwise dispose of, the under-mentioned portions of Crown land, in accordance with the regulations of Government regarding land sales. Twenty-five allotments of land situated in the Nuwaragam, Hurulu, and the Kalagam palatas of the Nuwarakalawiya District of the North-Central Province.

Final village plan 539. Village—Kallanchiya in Kende korale. Claimant—Crown.

Lot.	Name of Land.	Name of Applicant.	Description.	Extent.		Upset price per acre, Rs.
				A.	R. P.	
9T2	Illakamamukalana or Kallanchiyakele	Dissanayaka Appuhamy, Wewu Lekama	Forest	1	0 1	25
9T3	Do.	Wanniamige Punchirala	do.	1	0 3	25
43U9	Kurunduelahena or Kallanchiyakele	W. Dingiri Banda	Chena	1	0 8	21
43U10	Do.	Dissanayake Appuhamige Ukku Banda and A. Gamaralage Kapuruhami	do.	3	0 33	23
43U11	Do.	Kirihamige Naidurala	do.	1	0 2	21
90P	Ambagahahena, Galketanumullehenayaya or Kallanchiyakele	D. Appuhamige Ukku Banda	do.	1	0 5	21

Final village plan 587. Village—Galweragollewa in Kende korale. Claimant—Crown.

Final village plan 589. Village—Wewelketiya in Kende korale. Claimant—Crown.

Final village plan 641. Village—Moragoda in Kadawat korale. Claimant—Crown.

Final village plan 641. Village—Moragoda in Kadawat korale. Claimant—Crown.



Lot.	Name of Land.	Name of Applicant.	Description.	Extent.		Upset price per acre, Rs.
				A. R. P.		
2W	Mipititaragollewakele	Naide Vidanège Kirinaide Hangiliya	Chena	1	3 25	21
2X	Do.	do.	do.	0	1 14	21
2Y	Do.	do.	do.	0	1 29	21
2AA	Katuwagamekele	do.	do.	4	1 6	21 50
2AB	Moragodakele	do.	do.	4	2 33	21
2AD	Do.	Nettanaidege Appunaide	do.	1	0 3	21
2AE	Do.	Kapuwa Hangiliyage Sinna	do.	0	3 30	21
2AC	Mipititaragollewakele	—	do.	0	1 33	21
2AH	Do.	—	do.	3	3 12	21
Preliminary plan 5,441. Village—Obadayagama in Ulagalle korale. Claimant—Puncha, Vel-Vidane, and others of Rambewa.						
1	Obadayagamawela	—	Paddy field and chena fit for paddy to be settled by the grant of a certificate of quiet possession	9	1 15	—
				Claimant—Crown.		
2	Obadayagamawela	—	Reservation for tank bund (not for sale)	0	3 7	—
				Claimant—Crown.		
2	Helambagahakumbura	—	Paddy field, encroachment by Dingirala, Vel-Vidane of Mahakelirawa	0	0 12	51

Further particulars regarding the above-mentioned land lots may be obtained from the Government Agent, North-Central Province, and plans of them from the Surveyor-General.

Colonial Secretary's Office,  
Colombo, August 24, 1920.

B. HORSBURGH,  
Acting Colonial Secretary.

### LAND ACQUISITION NOTICES.

HAVING been duly directed by the Governor, with the advice of the Executive Council, acting under the provisions of "The Land Acquisition Ordinance of 1876," section 6, to take order for the acquisition of the following land, required for a public purpose, namely, for widening the Dematagoda-Wellampitiya road, to wit:—

Lot.	Name of Land.	Description.	Name of Claimant.	Extent.	
				A. R. P.	
Preliminary plan 17,236. Village—Egoda Kolonnawa.					
1	Delgahawatta	Bare land	Atulugamage Charles Silva and Atulugamage Nona Silva	0	0 3 44

I hereby give public notice, as required by section 7, that the Government proposes to take possession of the land. All persons interested in the aforesaid land are hereby required to appear personally or by agent before me at this office on September 20, 1920, at 11 A.M., and to state the nature of their respective interests in the land, and the amount and particulars of their claims to compensation for such interests.

Colombo Kachcheri,  
August 23, 1920.

J. G. FRASER,  
Government Agent.

HAVING been duly directed by the Governor, with the advice of the Executive Council, acting under the provisions of "The Land Acquisition Ordinance of 1876," section 6, to take order for the acquisition of the following land, required for a public purpose, namely, for a communal burial ground at Kalapaluwawa, to wit:—

Lot.	Name of Land.	Description.	Name of Claimant.	Extent.	
				A. R. P.	
Preliminary plan 17,231. Village—Kalupalawawa.					
1	Ritigahena	Garden, contains 193 coconut plants and 84 coconut trees and mud-walled building	Balasurige Sarnelis Perera	2	0 0

I hereby give public notice, as required by section 7, that the Government proposes to take possession of the land. All persons interested in the aforesaid land are hereby required to appear personally or by agent before me at this office on September 20, 1920, at 11 A.M., and to state the nature of their respective interests in the land, and the amount and particulars of their claims to compensation for such interests.

Colombo Kachcheri,  
August 21, 1920.

J. G. FRASER,  
Government Agent.

HAVING been duly directed by the Governor, with the advice of the Executive Council, acting under the provisions of "The Land Acquisition Ordinance of 1876," section 6, to take order for the acquisition of the following lands, required for a public purpose, namely, for preserving the amenities of the Angoda Lunatic Asylum, &c., to wit:—

Lot.	Name of Land.	Description.	Name of Claimant.	Extent.	
				A. R. P.	
Preliminary plan 17,234. Villages—Angoda and Mulleriyawa.					
1	Delgahawatta	Jungle	Nawagomuwaige Pabilis Perera, &c.	0	6 17 5
2	Do.	Jungle and chena, contains cassava	L. Don Aron and N. Pabilis Perera	1	0 0 4
3	Kahatagahawatta	Jungle	N. Ango Perera and Abraham Caldera	0	1 27 4
4	Batadombagahawatta	Contains a thatched mud building	B. Richard Perera, &c.	0	1 36 1
5	Kahatagahawatta	Jungle	M. Menchohami, &c.	0	1 1 8
6	Hilgahawatta	Jungle and temporary cadjan building	N. Pabilis Perera	0	2 14 5
7	Maragahawatta	Contains 2 thatched buildings	Heirs of W. Rapiel Naide and another	0	0 32 3
8	Batadombagahawatta	Jungle	Narangodagamage Pabilis Perera	0	0 28 1
9	Maragahawatta	Bare land	do.	0	0 3
10	Batadombagahawatta	do.	Narangodagamage Cecilia Perera	0	0 4
11	Maragahawatta	do.	Ditto Podi Nona Perera	0	0 16 2
12	Gonnagahawatta	do.	Liyanage Juwanis Perera, &c.	0	0 0 2

I hereby give public notice, as required by section 7, that the Government proposes to take possession of the lands. All persons interested in the aforesaid lands are hereby required to appear personally or by agent before me at this office on September 20, 1920, at 11 A.M., and to state the nature of their respective interests in the lands, and the amount and particulars of their claims to compensation for such interests.

Colombo Kachcheri,  
August 23, 1920.

J. G. FRASER,  
Government Agent.

HAVING been duly directed by the Governor, with the advice of the Executive Council, acting under the provisions of "The Land Acquisition Ordinance of 1876," section 6, to take order for the acquisition of the following lands, required for a public purpose, namely, for a site for building quarters for the Public Works Department clerk, at Pallai, to wit:—

Lot.	Name of Land.	Description.	Preliminary plan 5,322. Village—Periyapalai.	Name of Claimant.	Extent.
					A. R. P.
1	Tachchanpallam	Garden	(1) Tambapillai Veluppillai, (2) Nallatambi Kulasekarampillai and wife, Annamuttu		0 0 35.9
2	Do.	do.	Malayappu Sinnatambi alias Pappu		0 1 5.6

I hereby give public notice, as required by section 7, that the Government proposes to take possession of the lands. All persons interested in the aforesaid lands are hereby required to appear personally or by agent before me at Jaffna Kachcheri on September 28, 1920, at 1 P.M., and to state the nature of their respective interests in the lands, and the amount and particulars of their claims to compensation for such interests.

Jaffna Kachcheri,  
August 20, 1920.

B. CONSTANTINE,  
Government Agent.

HAVING been duly directed by the Governor, with the advice of the Executive Council, acting under the provisions of "The Land Acquisition Ordinance of 1876," section 6, to take order for the acquisition of the following land, required for a public purpose, namely, for the experimental salt pans at Elephant Pass, to wit:—

Lot.	Name of Land.	Description.	Supplement to advance extract No. 2 of block survey preliminary plan 43. Village—Kurinchattivu.	Name of Claimant.	Extent.
					A. R. P.
3	Periyattivu	Palmyra garden		Velu Kandiah and others	12 3 19

I hereby give public notice, as required by section 7, that the Government proposes to take possession of the land. All persons interested in the aforesaid land are hereby required to appear personally or by agent before me at Elephant Pass Resthouse on September 25, 1920, at 9 A.M., and to state the nature of their respective interests in the land, and the amount and particulars of their claims to compensation for such interests.

Jaffna Kachcheri,  
August 20, 1920.

B. CONSTANTINE,  
Government Agent.

HAVING been duly directed by the Governor, with the advice of the Executive Council, acting under the provisions of "The Land Acquisition Ordinance of 1876," section 6, to take order for the acquisition of the following lands, required for a public purpose, namely, providing for the future development of the Port of Talaimannar, to wit:—

Lot.	Name of Land.	Description.	Preliminary plan 5,178. Village—The Sanitary Board limits of Talaimannar.	Name of Claimant.	Extent.
					A. R. P.
1	Koviltottam	Sandy waste land with palmyras of various growths		St. Lawrence Church (Roman Catholic) of Talaimannar	0 1 26.6
2	Do.	Coconut garden, contains 93 coconut trees 15 years old, and 20 coconut plants 1 to 3 years old		do.	2 3 17.9
3	Do.	Coconut garden, contains 7 old coconut trees		do.	0 0 13.8
4	Do.	Sandy waste land with palmyras of various growths		do.	6 0 1.8
5	Do.	Channel		do.	0 0 4
6	Do.	Sandy waste land with palmyras of various growths		do.	0 0 33.1
7	Narichampermurukaditennamtottam	Coconut garden, contains 58 old coconut trees		Pedru Santiago Lambert and Santiago Lawrence Peries	2 1 12.6
8	Do.	Waste land, contains palmyras of various growths		do.	1 1 38.7
9	Narichamparkani	do.		Lawrence Damien Lambert and Manuel Benedict Lambert	0 0 29.1
10	Do.	Channel		do.	0 0 5.9
11	Do.	Waste land, contains palmyras of various growths and 2 cadjan huts		do.	3 2 39.7
12	Do.	Waste land, contains palmyras of various growths		Sawari Miguel Kunu and Thrasian Pindu	4 1 28.5
13	Narichamparpanankani	Sandy waste land, contains palmyras of various growths		Bernard Alphonso and Lawrence Lambert	3 0 14.2
14	Munupanawadi	do.		Manuel Benedict Lambert and Lawrence Damien Lambert	0 2 13.9
15	Seyatalitennamtottam	Coconut garden, contains 328 coconut plants from 1 to 3 years old		M. S. Seyatali	3 2 39.4
1	Koviltottam	Sandy waste, contains a few palmyra trees	Preliminary plan 5,304. Village—The Sanitary Board Limits of Talaimannar.	St. Lawrence Church (Roman Catholic) at Talaimannar	2 0 31.3
2	Do.	Channel		do.	0 0 2.2
3	Do.	Sandy waste, contains a few palmyra trees		do.	0 0 29.4
4	Narichamparmurukaditennamtottam	Sandy waste, contains a few palmyra trees and one coconut tree		Peduru Santiago Lambert and Santiago Lawrence Peries	1 0 16.7

I hereby give public notice, as required by section 7, that the Government proposes to take possession of the lands. All persons interested in the aforesaid lands are hereby required to appear personally or by agent before me at the Mannar Kachcheri on September 25, 1920, at 10 A.M., and to state the nature of their respective interests in the lands, and the amount and particulars of their claims to compensation for such interests.

Mannar Kachcheri,  
August 23, 1920.

R. H. WHITEHORN,  
Assistant Government Agent.