

Ceylon Government Gazette

Published by Authority.

No. 7,127 — FRIDAY, SEPTEMBER 10, 1920.

Part III. — Lands.

Separate paging is given to each Part in order that it may be filed separately.

	PAGE		PAGE		PAGE
Land Settlement Notices :—		Land Sales by the Government Agents :—		Land Sales by the Settlement Officer :—	
Preliminary Notices ..	1321	North-Western Province ..	—	Northern Province ..	—
Final Orders ..	1338	North-Central Province ..	—	Eastern Province ..	—
Land Sales by the Government Agents :—		Province of Uva ..	—	North-Western Province ..	—
Western Province ..	—	Province of Sabaragamuwa ..	—	North-Central Province ..	—
Central Province ..	—	Land Sales by the Settlement Officer :—		Province of Uva ..	—
Southern Province ..	1360	Western Province ..	—	Province of Sabaragamuwa ..	—
Northern Province ..	—	Central Province ..	—	Land Acquisition Notices ..	1364
Eastern Province ..	—	Southern Province ..	1360	Land Resumption Notices ..	—

PRELIMINARY NOTICES.

Colombo Notice No. 7,594.

Notice under "The Waste Lands Ordinances of 1897, 1899, 1900, and 1903."

TAKE notice that unless within three months from September 10, 1920, the persons, if any, who claim any interest in the lands hereinafter mentioned or in any one or more of such lands appear before the Assistant Government Agent of the Colombo and Negombo Districts, Western Province, and make claim to the said lands or any of them or to some interest therein :

Such Assistant Government Agent, in pursuance of the powers in him vested by Ordinance No. 1 of 1897, will declare by writing under his hand that the said lands, or such of them to which no claim has been made, are the property of the Crown.

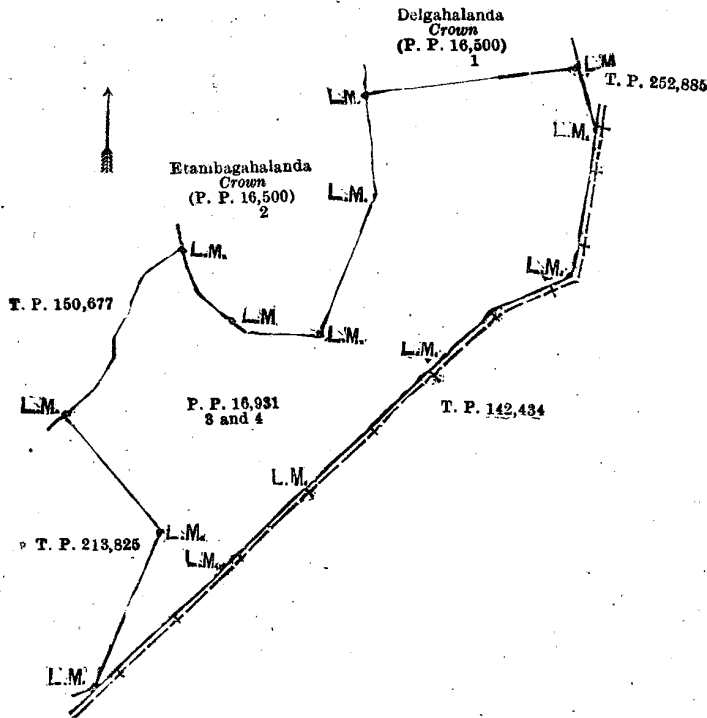
H. E. NEWNHAM,
Assistant Government Agent.

Description of the Lands referred to.

The following lots situated in the village of Bopagama, in Udugaha pattuwa of Siyane korale east in the Colombo District of the Western Province, as described in the annexed diagram :—

Lot.	Name of Land.	Preliminary plan 16,931.	Extent, A. R. P.
3	Hurigahalanda	3 0 3
4	Do.	2 2 21
			5 2 24

and bounded as follows : on the north by Delgahalanda claimed by the Crown (P. P. 16,500/1) ; on the east by land depicted in title plans Nos. 252,885 and 142,434 ; on the south-east by land depicted in title plan No. 142,434 ; and on the north-west by land depicted in title plans Nos. 213,825 and 150,677, and Etambahalanda claimed by the Crown (P. P. 16,500/2).



Surveyor-General's Office,
Colombo, July 9, 1920.

Scale of 4 Chains to an Inch.

C. H. VINCE,
for Surveyor-General.

Colombo Notice No, 7,595.

Notice under "The Waste Lands Ordinances of 1897, 1899, 1900, and 1903."

TAKE notice that unless within three months from September 10, 1920, the persons, if any, who claim any interest in the lands hereinafter mentioned or in any one or more of such lands appear before the Assistant Government Agent of the Colombo and Negombo Districts, Western Province, and make claim to the said lands or any of them or to some interest therein :

Such Assistant Government Agent, in pursuance of the powers in him vested by Ordinance No. 1 of 1897, will declare by writing under his hand that the said lands, or such of them to which no claim has been made, are the property of the Crown.

H. E. NEWNHAM,
Assistant Government Agent.

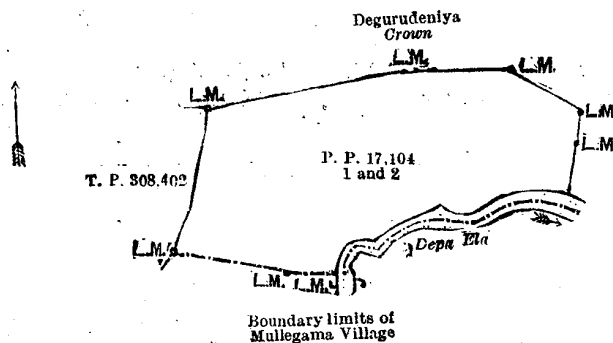
Description of the Lands referred to.

The following lots situated in the village of Dedigomuwa, in Palle pattuwa of Hewagama korale, in the Colombo District of the Western Province, as described in the annexed diagram :—

Preliminary plan 17,104.

Lot.	Name of Land.	Extent, A. R. P.
1	Degurudeniya or Pitakotuwekumbura or Wannikkumbura	1 3 32
2	Degurudeniya or Pitakotuwekumbura or Wannikkumbura (reservation for Depa-ela)	0 3 21
		2 3 13

and bounded as follows : on the north and east by Degurudeniya claimed by the Crown ; on the south by Depa-ela and boundary limits of Mullegama village ; and on the west by land depicted in title plan No. 308,402.



Surveyor-General's Office,
Colombo, April 21, 1920.

Scale of 4 Chains to an Inch.

C. H. VINCE,
for Surveyor-General.

Colombo Notice No. 7,596.

Notice under "The Waste Lands Ordinances of 1897, 1899, 1900, and 1903."

TAKE notice that unless within three months from September 10, 1920, the persons, if any, who claim any interest in the land hereinafter mentioned appear before the Assistant Government Agent of the Colombo and Negombo Districts of the Western Province, at his office in Colombo, and make claim in person or in writing to the said land or to some interest therein :

Such Assistant Government Agent, in pursuance of the powers in him vested by the said Ordinances, will declare by writing under his hand that the said land, to which no claim has been made, is the property of the Crown.

H. E. NEWNHAM,
Assistant Government Agent.

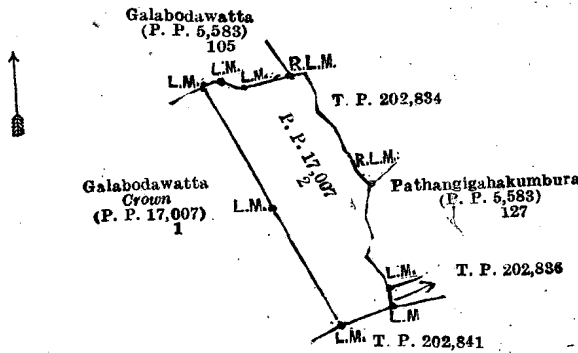
Description of the Land referred to.

The following lot situated in the village of Hokandara South, in Palle pattuwa of Hewagam korale, in the Colombo District of the Western Province, as described in the annexed diagram :—

Preliminary plan 17,007.

Lot.	Name of Land.	Extent, A. R. P.
2	Galabodawatta	0 3 30

and bounded as follows : on the north by Galabodawatta claimed by Pabilis Samarakoon and others (P. P. 5,583/105) ; on the north-east by land depicted in title plan No. 202,834, Pathangigahakumbura claimed by R. A. Pisahami and others (P. P. 5,583/127), and land depicted in title plan No. 202,836 ; on the south-east by land depicted in title plan No. 202,841 ; and on the south-west by Galabodawatta claimed by the Crown (P. P. 17,007/1).



Surveyor-General's Office,
Colombo, April 28, 1920.

Scale of 4 Chains to an Inch.

C. H. VINCE,
for Surveyor-General.

Colombo Notice No. 7,597.

Notice under "The Waste Lands Ordinances of 1897, 1899, 1900, and 1903."

TAKE notice that unless within three months from September 10, 1920, the persons, if any, who claim any interest in the land hereinafter mentioned appear before the Assistant Government Agent of the Colombo and Negombo Districts of the Western Province, at his office in Colombo, and make claim in person or in writing to the said land or to some interest therein :

Such Assistant Government Agent, in pursuance of the powers in him vested by the said Ordinances, will declare by writing under his hand that the said land, to which no claim has been made, is the property of the Crown.

H. E. NEWNHAM,
Assistant Government Agent.

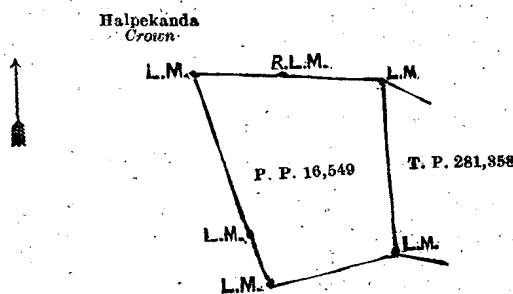
Description of the Land referred to.

The following lot situated in the village of Halpe, in Yatigaha pattuwa of Hapitigam korale, in the Negombo District of the Western Province, as described in the annexed diagram :—

Preliminary plan 16,549.

Lot.	Name of Land.	Extent, A. R. P.
1	Halpekandeguluwehena	1 1 17

and bounded as follows : on the north by Halpekanda claimed by the Crown ; on the east by land depicted in title plan No. 281,358 ; and on the south and west by Halpekanda claimed by the Crown.



Surveyor-General's Office,
Colombo, July 9, 1920.

Scale of 4 Chains to an Inch.

C. H. VINCE,
for Surveyor-General.

Colombo Notice No. 7,598.**Notice under "The Waste Lands Ordinances of 1897, 1899, 1900, and 1903."**

TAKE notice that unless within three months from September 10, 1920, the persons, if any, who claim any interest in the lands hereinafter mentioned or in any one or more of such lands appear before the Assistant Government Agent of the Colombo and Negombo Districts, Western Province, and make claim to the said lands or any of them or to some interest therein :

Such Assistant Government Agent, in pursuance of the powers in him vested by Ordinance No. 1 of 1897, will declare by writing under his hand that the said lands, or such of them to which no claim has been made, are the property of the Crown.

H. E. NEWNHAM,
Assistant Government Agent.

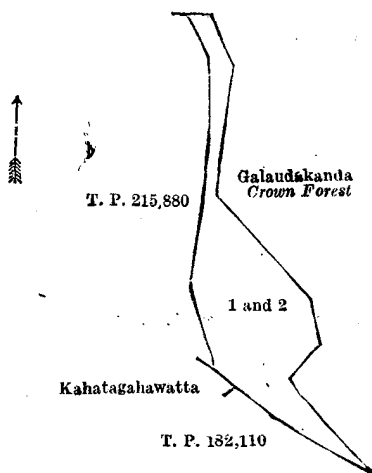
Description of the Lands referred to.

The following lots situated in the village of Hissella, in Gangaboda pattu in Siyane korale east, of the Colombo District, in the Western Province, as described in the annexed diagram :—

Advance extract 5 of block survey preliminary plan 55.

Lot.	Name of Land.	Extent, A. R. P.
1 ..	Galandakanda ..	0 3 12
2 ..	Do. ..	0 0 24
		0 3 36

and bounded as follows : on the north and east by Galaudakanda Crown forest ; on the south by land depicted in title plan No. 182,110 and Kahatagahawatta claimed by H. D. Sederisa and others ; and on the west by land depicted in title plan No. 215,880.



Surveyor-General's Office,
Colombo, July 7, 1920.

Scale of 4 Chains to an Inch.

F. J. SALMON,
for Acting Surveyor-General.

Anuradhapura Notice No. 7,599.**Notice under "The Waste Lands Ordinances of 1897, 1899, 1900, and 1903."**

TAKE notice that unless within three months from September 10, 1920, the persons, if any, who claim any interest in the land hereinafter mentioned make claim in person or in writing to the said land or to some interest therein to W. E. Wait, Esq., Special Officer appointed under section 28 of "The Waste Lands Ordinances of 1897, 1899, 1900, and 1903," at his office at Colombo :

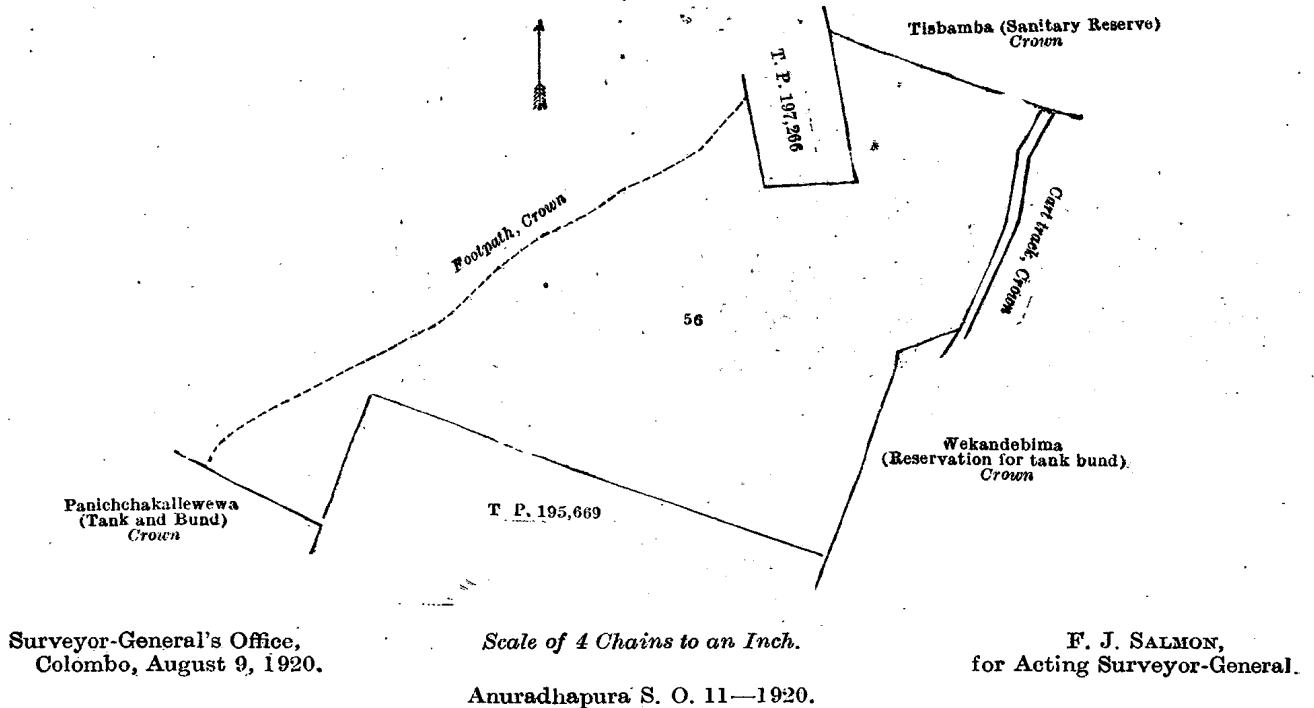
Such Special Officer, in pursuance of the powers vested in him by the said Ordinances, will declare by writing under his hand that the land, to which no claim has been made, is the property of the Crown.

W. E. WAIT,
Special Officer.

NOTE.—A claim to a right of way over the said land is a claim to an interest in the land.

Description of the Land referred to.

The land commonly called or known as Ehatugahalanda, situated in the village of Pudukkulama, in the Elimedatana of the Kanadara korale of the Nuwaragam palata, in the North-Central Province, containing in extent 8 acres and 12 perches, shown as lot 56 in block survey preliminary plan 779 and in the annexed diagram ; and bounded as follows : on the north by a footpath to be declared the property of the Crown under the Waste Lands Ordinances, T. P. 197,266, Tisbamba to be declared the property of the Crown under the Waste Lands Ordinances (sanitary reserve) ; on the east by a cart track to be declared the property of the Crown under the Waste Lands Ordinances, Wekandebima (reservation for tank bund) to be declared the property of the Crown under the Waste Lands Ordinances ; on the south by T. P. 195,669, Panichchakallewewa (tank and bund) to be declared the property of the Crown under the Waste Lands Ordinances ; on the west by a footpath to be declared the property of the Crown under the Waste Lands Ordinances.



Surveyor-General's Office,
Colombo, August 9, 1920.

Scale of 4 Chains to an Inch.

F. J. SALMON,
for Acting Surveyor-General.

Anuradhapura S. O. 11—1920.

Uva Notice No. 7,600.

Notice under "The Waste Lands Ordinances of 1897, 1899, 1900, and 1903."

TAKE notice that unless within three months from September 10, 1920, the persons, if any, who claim any interest in the lands hereinafter mentioned or in any one or more of such lands or to some interest therein make claim in person or in writing to the said lands or any of them or to some interest therein to W. E. Wait, Esq., Special Officer appointed under section 28 of "The Waste Lands Ordinances of 1897, 1899, 1900, and 1903," at his office at Colombo :

Such Special Officer, in pursuance of the powers vested in him by the said Ordinances, will declare by writing under his hand that the said lands, or such of them as to which no claim has been made, are the property of the Crown.

W. E. WAIT,
Special Officer.

NOTE.—A claim to a right of way over the said lands or any of them is a claim to an interest in the land or lands.

Description of the Lands referred to.

The following lots situated in the village of Mahabadullagammana, in the Wegam pattu korale of the Wellassa division, in the Province of Uva, as described in the annexed diagrams :—

I.—Block survey preliminary plan 285.

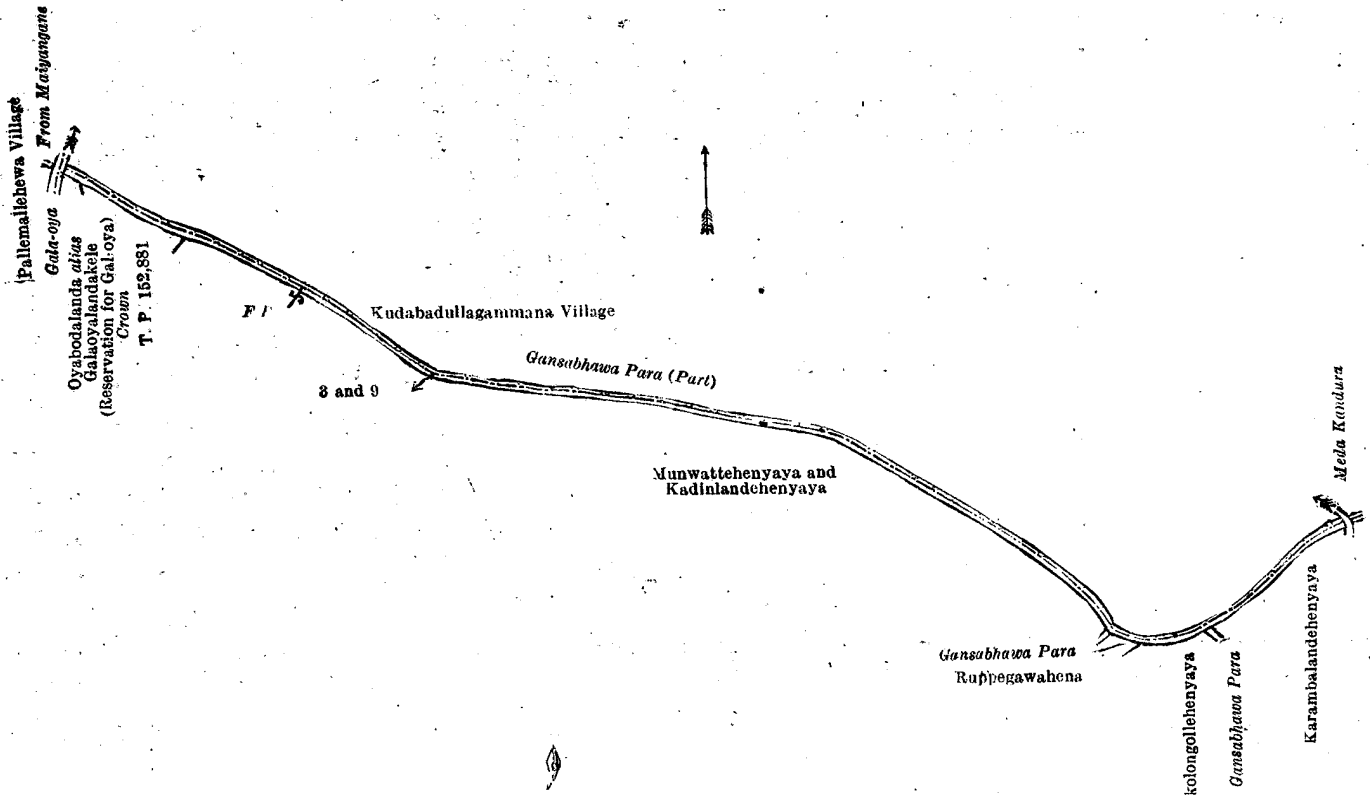
Lot.	Name of Land.	Extent, A. R. P.
3 ..	Oyabodalanda <i>alias</i> Oyalangakele (reservation for Gansabhawa road)	0 0 10
9 ..	Gansabhawa para (part)	1 1 31
		1 2 1

and bounded as follows : on the north by the village limit of Kudabadullagammana (part of Gansabhawa road) ; on the east by the Medakandura ; on the south by Harambalandehenyaya claimed by Hinnaranmade Appuhamy and others, Hekolongollehena claimed by Hekolongollewatte Appuhamy and others, Ruppegawahena claimed by Hikdongollegedera Appuhamy and another, Munwattehenyaya, Kadinlandehenyaya claimed by Helapitagedara Appuhamy and others, T. P. 152,881, Oyabodalanda *alias* gala, Oyalandakele (reservation for Gala-oya) belonging to the Crown ; on the west by the Gala-oya.

[For Diagram see page 1326.]

II.—Block survey preliminary plan 285.

Lot.	Name of Land.	Extent, A. R. P.
9½ ..	Gansabhawa para (road)	0 2 6

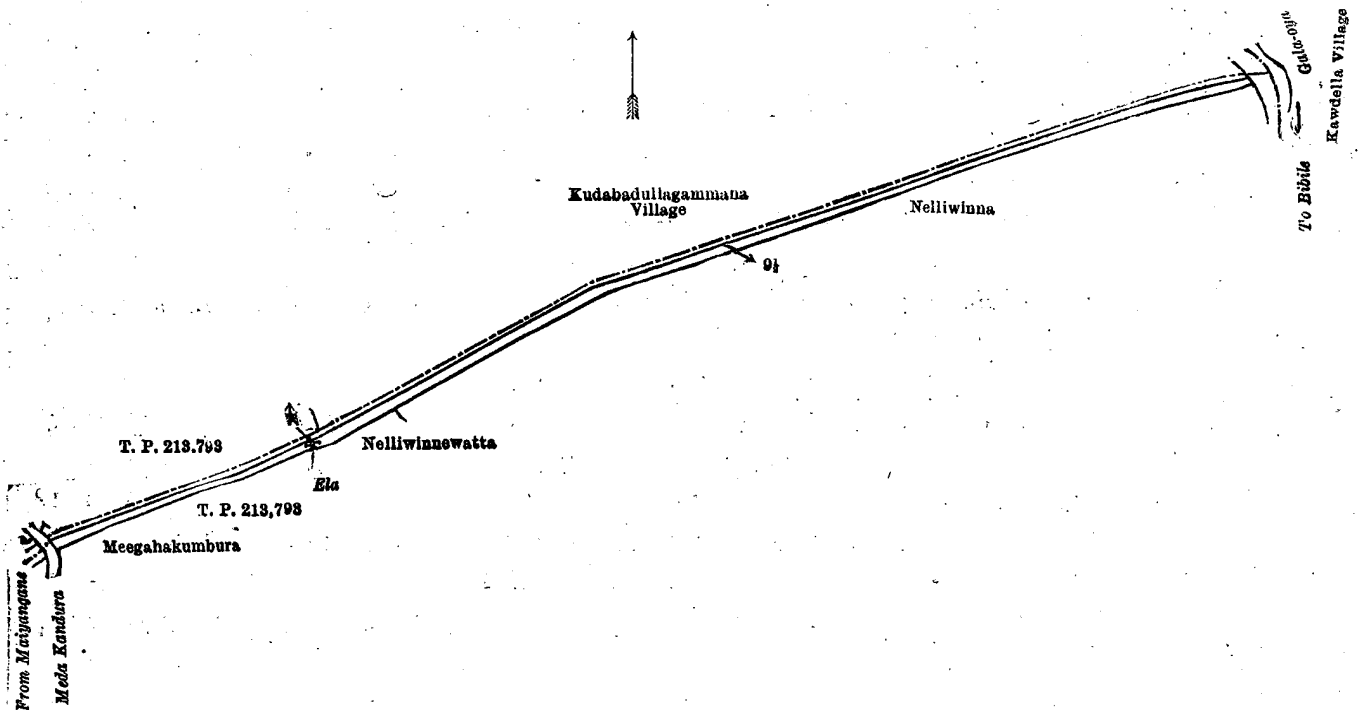


Surveyor-General's Office,
Colombo, November 12, 1919.

Scale of 6 Chains to an Inch.

H. P. HARRISON,
for Surveyor-General.

and bounded as follows : on the north by T. P. 213,793, village limit of Kudabadullagammana ; on the east by Gala-oya (the village limit of Kawdella) ; on the south by Nelliwinna claimed by Basnayaka Mudiyansele Ukku Banda, Nelliwinnewatta claimed by Basnayaka Mudiyansele Ukku Banda Gamarala, T. P. 213,793, Meegahakumbura claimed by Pallegedara Sudu Banda ; on the west by Medakandura, the village limit of Kudabadullagammana.



Surveyor-General's Office,
Colombo, November 12, 1919.

Scale of 4 Chains to an Inch.


H. P. HARRISON,
for Surveyor-General.

Lot.
14

III.—Block survey preliminary plan 285.
Name of Land.
Gansabhawa para

Extent, A. R. P.
0 1 37

and bounded as follows : on the north by the Gansabhawa para from Maiyangane to Bibile, Karambalandehenyaya claimed by Hinnarammade Appuhamy and others, Medakandurelanda belonging to the Crown, the Medakandura ; on the east by Bogahakumburewatta claimed by Pattiarawegedara Sudu Menika, Bogahakumbura belonging to the Crown, Harangawa belonging to the Crown, Harangawehena claimed by Pallegedara Ukku Banda Gamarala, the Mudugalakandura (the village limit of Kuruambe) ; on the south by Bogahakumburehena claimed by Udagedara Mutu Banda Arachchi and others, Aratugahakumbura belonging to the Crown, Bogahakumbura belonging to the Crown ; on the west by Bogahakumburewatta claimed by Siyambalagedara Kiri Banda, the Medakandura, Medakandurelanda belonging to the Crown, Gurugalwalapitahena claimed by Paragahatota Pathira Kankanange Edward Sinno, Adipara belonging to the Crown, Hekolngollehena claimed by Hekolngollegedara Appuhamy and others.



Surveyor-General's Office,
Colombo, November 12, 1919.

Scale of 4 Chains to an Inch.

H. P. HARRISON,
for Surveyor-General.

IV.—Block survey preliminary plan 285.

Lot.	Name of Land.	Extent, A. R. P.
16	Karambalandehenyaya	9 1 3

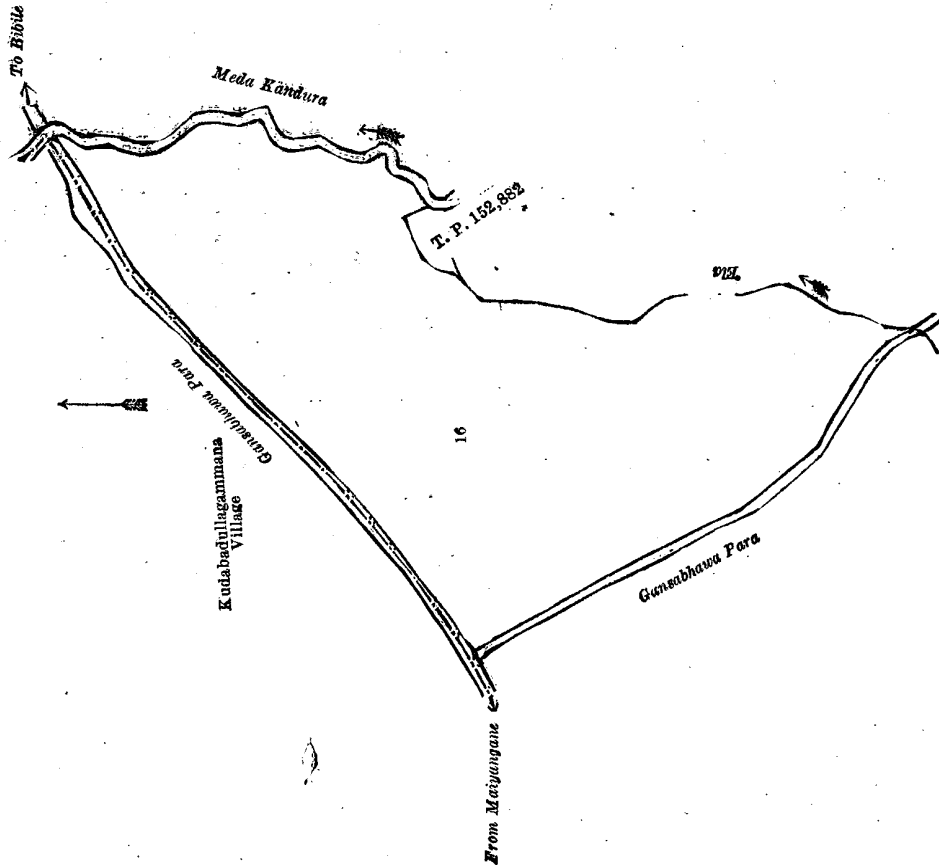
and bounded as follows : on the north by the Gansabhawa para from Maiyangane to Bibile (the village limit of Kudabaddullagammana) ; on the east by the Medakandura, T. P. 152,882, an ela ; on the south by an ela, the Gansabhawa para ; on the west by the Gansabhawa para.

[For Diagram see page 1328.]

V.—Block survey preliminary plan 285.

Lot.	Name of Land.	Extent, A. R. P.
17	Medakandura (stream)	1 0 0

and bounded as follows : on the north by the Gansabhawa para from Maiyangane to Bibile (the village limit of Kudabaddullagammana) ; on the east by Meegahakumbura claimed by Pallegedara Sudu Banda, Dunumadalagahaira claimed by Hinnarammade Appuhamy, Mulatakumbura claimed by Pallegedara Ukku Banda, Medakandurelanda belonging to the Crown, the Gansabhawa para, Medakandurelanda belonging to the Crown, Pattiarawewatta claimed by Pattiarawegedara Sudu Menika and others, Kudairewatta claimed by Godakumburegedara Punchi Kira, Gannilewatta claimed by Pallegedara Ukku Banda Gamarala, Gannilewatta claimed by Udagedara Mutu Banda Arachchi and another, ditto claimed by Gannilewatta Heen Menika and others ; on the south by Badullagaha-arawa claimed by Pattiya-arawegedara Sudu Menika and others ; on the west by Badullagaha-arawa claimed by Pattiya-arawegedara Sudu Menika and others, Kamata

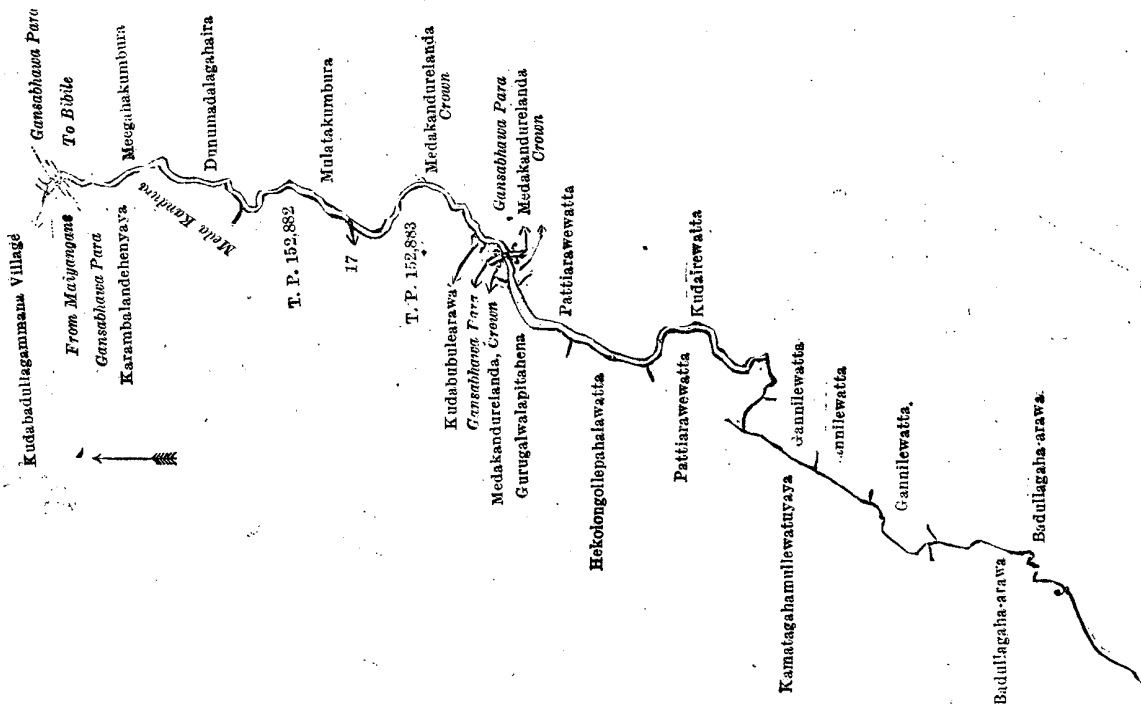


Surveyor-General's Office,
Colombo, November 12, 1919.

Scale of 4 Chains to an Inch.

H. P. HARRISON,
for Surveyor-General.

gahamullewatuyaya claimed by Godakumburegedara Appuhamy, Pattiarawewatta claimed by Kammalagahamullegedara Nipuna and others, Hekolonglepahalawatta claimed by Hekolonglepahalawatte Banda, Gurugalwalapitahena claimed by Paragahatota Pathirakankanange Edward Sinno, Medakandurelanda belonging to the Crown, the Gansabhawa para, Kudabubullearawa claimed by Mula thegedara Suddani Paniwidakaraya, T. P. 152,883, T. P. 152,882, Karambalandehenyaya claimed by Hinnaranmade Appuhamy and others.



Surveyor-General's Office,
Colombo, November 12, 1919.

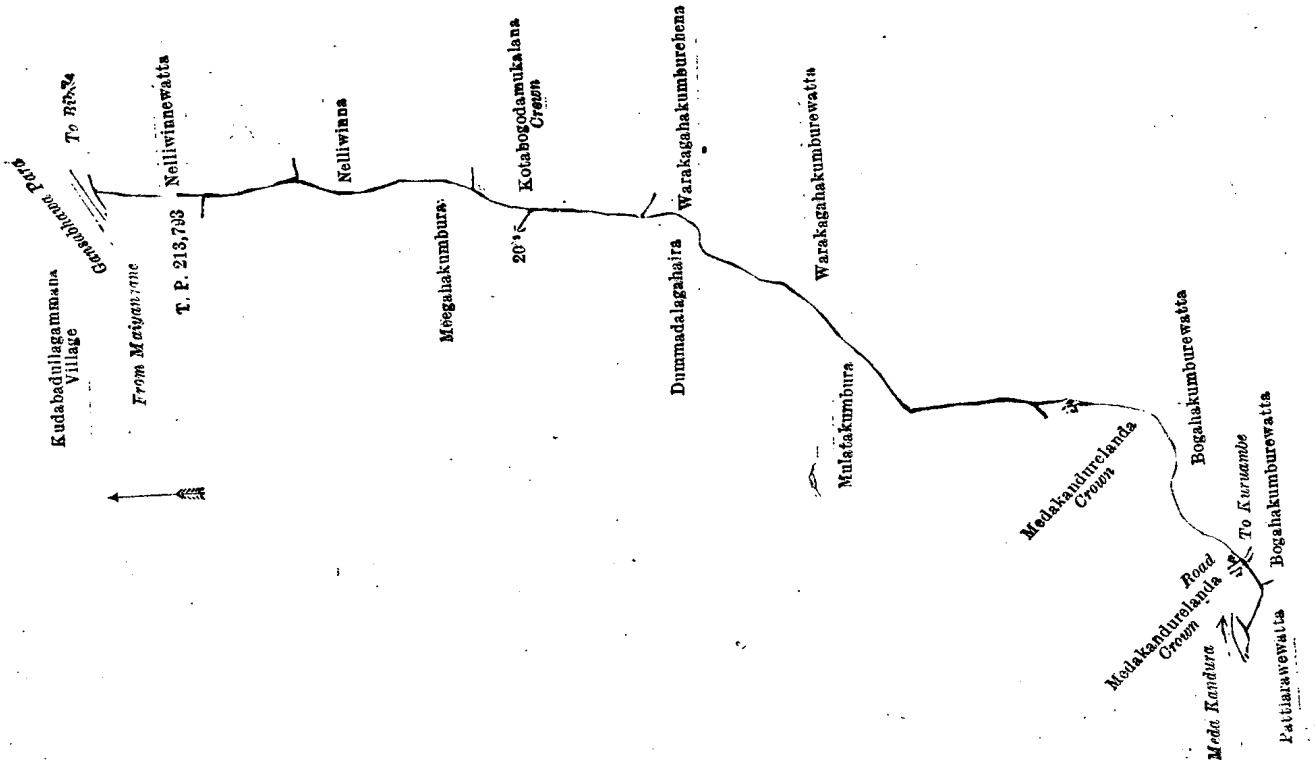
Scale of 8 Chains to an Inch.

H. P. HARRISON,
for Surveyor-General.

VI.—Block survey preliminary plan 285.

Lot.	Name of Land.	Extent, A. R. P.
20 .. Ela		0 1 7

and bounded as follows: on the north by Meegahakumbura claimed by Pallegedara Sudu Banda, T. P. 213,793, the Gansabhawa para from Maiyangane to Bibile (the village limit of Kudabadullagammana); on the east by Nelliwinnewatta claimed by Basnayaka Mudiyansele Ukku Banda, Gamarala, Nelliwinna claimed by Basnayaka Mudiyansele Ukku Banda, Kotabogodamukalana belonging to the Crown, Warakagahakumburehena claimed by Hinnaranmade Appuhamy, Warakagahakumburewatta claimed by ditto; on the south by Bogahakumburewatta claimed by Pattiarawegedara Sudu Menika, Bogahakumburewatta claimed by Siyambalagedara Kiri Banda, Pattiarawewatta claimed by Pattiarawe Sudu Menika and others, the Medakandura; on the west by Medakandurelanda belonging to the Crown, Mulatakumbura claimed by Pallegedara Ukku Banda, Dunumadalagahaira claimed by Hinnaranmade Appuhamy, Meegahakumbura claimed by Pallegedara Sudu Banda.



Surveyor-General's Office,
Colombo, November 12, 1919.

Scale of 4 Chains to an Inch.

H. P. HARRISON,
for Surveyor-General.

VII.—Block survey preliminary plan 285.

Lot.	Name of Land.	Extent, A. R. P.	Lot.	Name of Land.	Extent, A. R. P.
25 .. Mudiyalakandura (part)		1 2 37	83 .. Potawekandura (part)		0 0 2
70 .. Malakandura (do.)		0 0 7			
72½ .. Ela (do.)		0 0 3			1 3 9

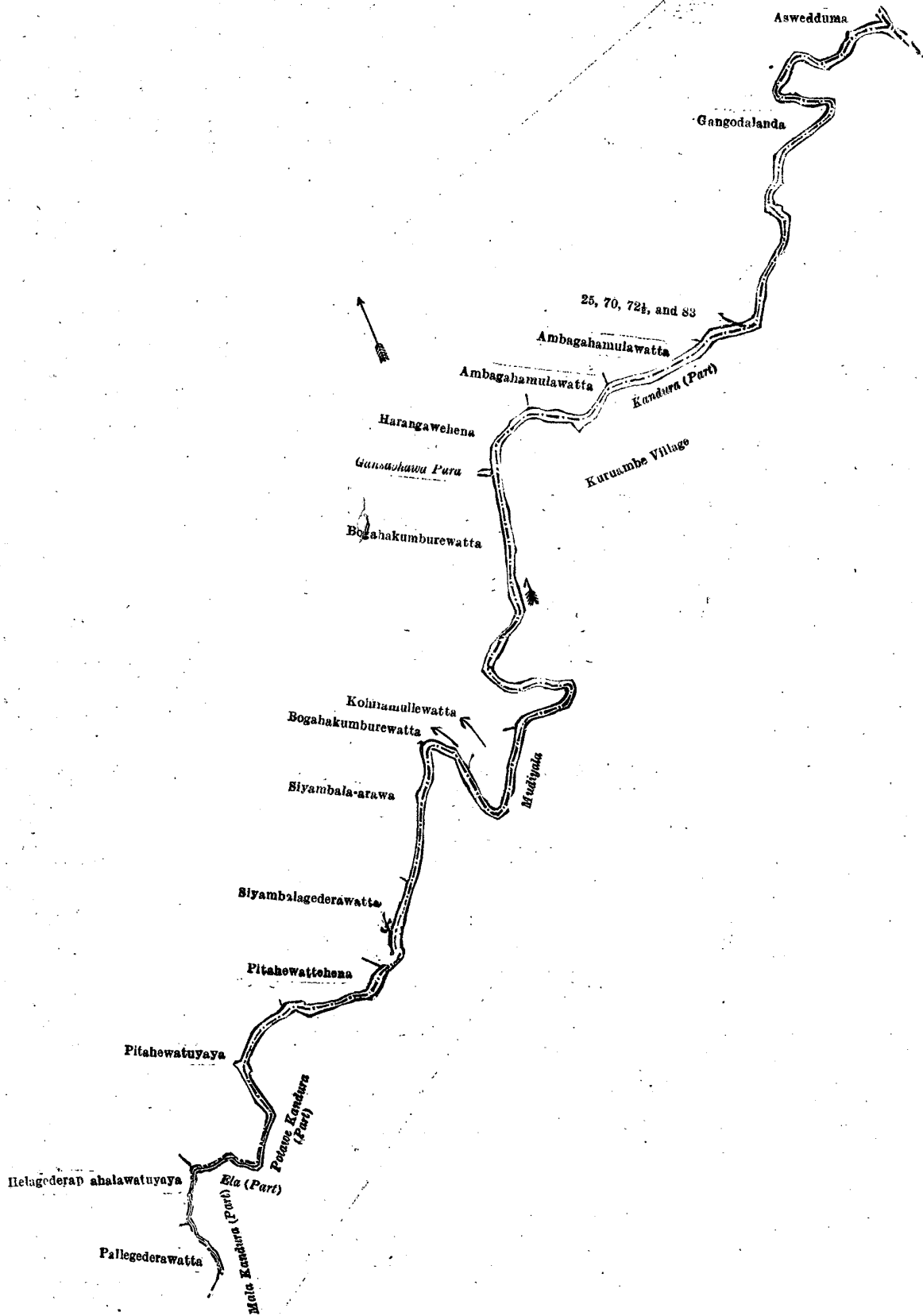
and bounded as follows: on the north by Bogahakumburewatta claimed by Binikonara Mudiyansele Mutu Banda Arachchi and others, Kohilamullewatta claimed by Udagedara Mutu Banda Arachchi, Bogahakumburewatta claimed by Binikonara Mudiyansele Mutu Banda Arachchi and others, Harangawahena claimed by Basnayaka Mudiyansele Ukku Banda Gamarala, Ambagahamulawatta claimed by Basnayaka Mudiyansele Ukku Banda Gamarala and others, Ambagahamulawatta claimed by Basnayaka Mudiyansele Ukku Banda Gamarala, Gangodalanda claimed by Udagedara Binikonara Mudiyansele Mutu Banda, Aswedduma claimed by Pallegedara Ukku Banda Gamarala; on the east by Gala-oya (the village limit of Kawdella), the Mudiyalakandura (part), (the village limit of Kuruambe); on the south by the Mudiyalakandura (part), (the village limit of Kuruambe), Potawakandura (part), an ela (part), Malakandura (part); on the west by Pallegedarawatta claimed by Paragahatapatira Kankanange Elias Singho and another, Helagedarapahalawatuyaya claimed by Udagedara Mutu Banda Arachchi and others, Pitahewatuyaya claimed by Udagedara Elias Singho and others, Pitahewattehena claimed by Pallegedara Ukku Banda, Gamarala and another, Siyambalagedarawatta claimed by Siyambalagedara Kiri Banda and others, Siyambala-arawa claimed by Helapitawatta Ratnayake and others.

[For Diagram see page 1330.]

VIII.—Block survey preliminary plan 285.

Lot.	Name of Land.	Extent, A. R. P.
26 .. Kotabogodamukalana		6 2 12

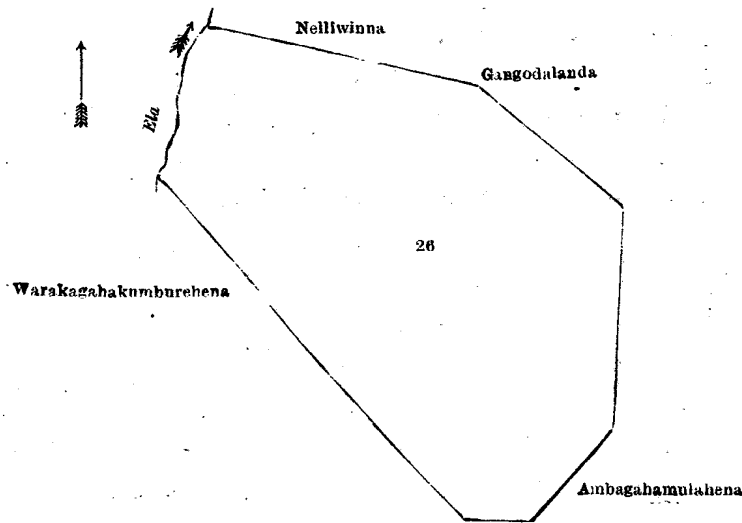
and bounded as follows: on the north by Nelliwinna claimed by Basnayaka Mudiyansele Ukku Banda; on the east by Gangodalanda claimed by Udagedara Binikonara Mudiyansele Mutu Banda; on the south by Ambagahamulawatta claimed by Pallegedara Ukku Banda, Warakagahakumburehena claimed by Hinnaranmade Appuhamy; on the west by Warakagahakumburehena claimed by Hinnaranmade Appuhamy, an ela.



Surveyor-General's Office,
Colombo, November 12, 1919.

Scale of 8 Chains to an Inch.

H. P. HARRISON,
for Surveyor-General.



Surveyor-General's Office,
Colombo, November 12, 1919.

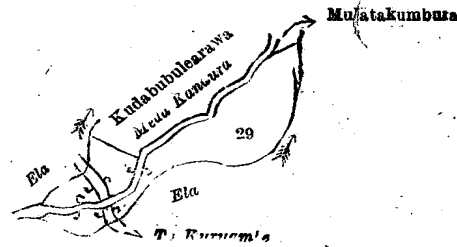
Scale of 4 Chains to an Inch.

H. P. HARRISON,
for Surveyor-General.

IX.—Block survey preliminary plan 285.

Lot.	Name of Land.	Extent, A. R. P.
29 ..	Medakanduralanda	0 2 20

and bounded as follows: on the north by Kudabubulearawa claimed by Mulategedara Suddane Paniwidakaraya, Medakandura, Mulatakumbura claimed by Pallegedara Ukku Banda; on the east, south, and west by an ela.



Surveyor-General's Office,
Colombo, November 12, 1919.

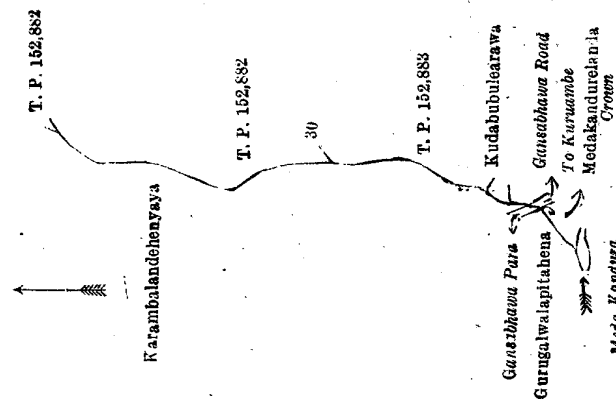
Scale of 4 Chains to an Inch.

H. P. HARRISON,
for Surveyor-General.

X.—Block survey preliminary plan 285.

Lot.	Name of Land.	Extent, A. R. P.
30 ..	Ela	0 0 19

and bounded as follows: on the north by Karambalandehenayaya claimed by Hinnaranmade Appuhamy and others, T. P. 152,882; on the east by T. P. 152,882, T. P. 152,883, Kudabubulearawa claimed by Malategedara Suddane Paniwidakaraya, the Gansabhawa para to Kuruambe, Medakandurelanda belonging to the Crown; on the south by the Medakandura; on the west by Gurugalwalapitahena claimed by Paragahatotapathira Kankanange Edward Sinno, the Gansabhawa para, Karambalandehenayaya claimed by Hinnaranmade Appuhamy and others.



Surveyor-General's Office,
Colombo, November 12, 1919.

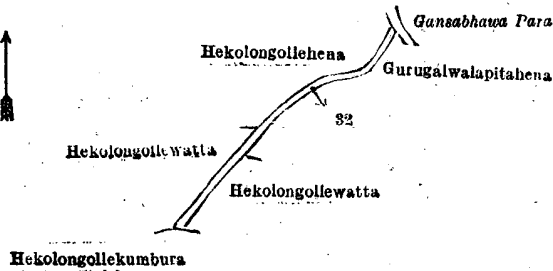
Scale of 4 Chains to an Inch.

H. P. HARRISON,
for Surveyor-General.

XI.—Block survey preliminary plan 285.

Lot.	Name of Land.	Extent, A. R. P.
32 ..	Adipara (footpath)	0 0 11

and bounded as follows: on the north by Hekolongollehena claimed by Hekolongollegedara Appuhamy and others, the Gansabhawa para; on the east by Gurugalwalapitahena claimed by Paragahatotapathira Kankanange Edward Sinno, Hekolngollewatta claimed by Hinnaranmade Appuhamy; on the south by Hekolongollekumbura claimed by Hinnaranmadegedara Appuhamy; on the west by Hekolongollewatta claimed by Widurachcharipanikkialage Menika, Hekolongollehena claimed by Hekolongollegedara Appuhamy and others.



Surveyor-General's Office,
Colombo, November 12, 1919.

Scale of 4 Chains to an Inch.

H. P. HARRISON,
for Surveyor-General.

XII.—Block survey preliminary plan 285.

Lot.	Name of Land.	Extent, A. R. P.
41	Malakandura (dry stream)	0 0 23

and bounded as follows: on the north by Hekolongollekumbura claimed by Hinnaranmadegedara Appuhamy; on the east by Hekolongollekumbura claimed by Hinnaranmadegedara Appuhamy, Pattiarawewatta claimed by Kamatgahamullegedara Nipuna and others; on the south by the Medakandura; on the west by Kamatagahamullewatuyaya claimed by Godakumburegedara Appuhamy, Badullagaha-arawa claimed by Pattiya-arawegedara Sudu Menika and others.



Surveyor-General's Office,
Colombo, November 12, 1919.

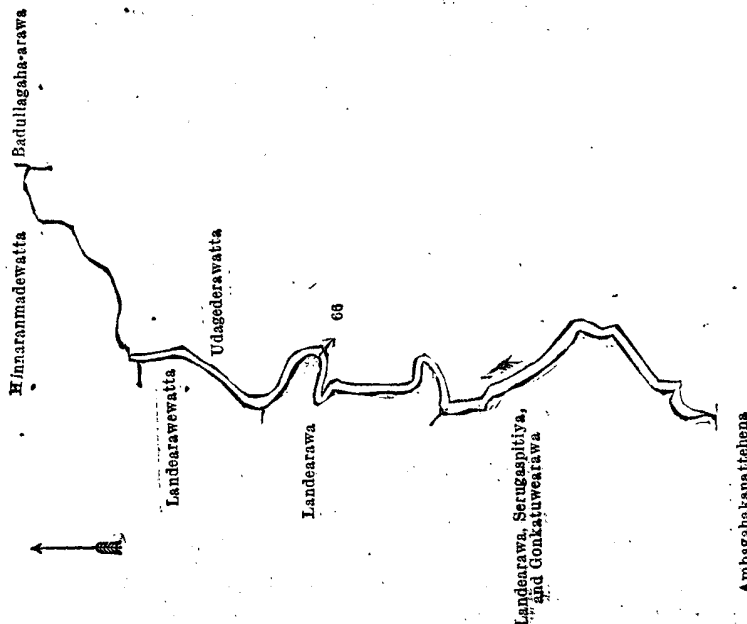
Scale of 4 Chains to an Inch.

H. P. HARRISON,
for Surveyor-General.

XIII.—Block survey preliminary plan 285.

Lot.	Name of Land.	Extent, A. R. P.
66	Gallindakandura	0 1 22

and bounded as follows: on the north by Hinnaranmadeewatta claimed by Hinnaranmade Tissahamy Appuhamy and others; on the east by Badullagaha-arawa claimed by Pattiya-arawegedara Sudu Menika and others, Udagedarawatta claimed by Edward Sinno; on the south by Ambagahakanatfehena claimed by Udagedara Elias Sinno; on the west by Landearawa, Serugaspiitiya, and Gonkatuwearawa claimed by Beenikonara Mudiyansele Mutu Banda Arachchi, Landearawa claimed by Pattiyarawegedara Sudu Menika, Landearawewatta claimed by Kamatgodegedara Kirihatana.



Surveyor-General's Office,
Colombo, November 12, 1919.

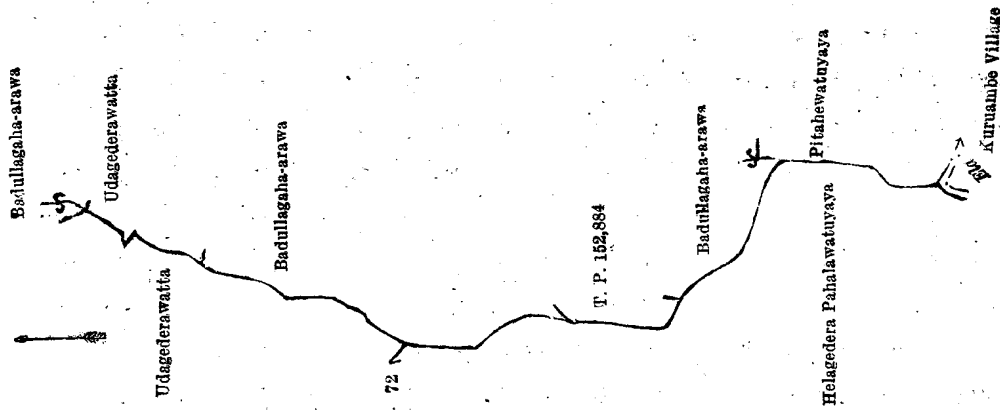
Scale of 4 Chains to an Inch.

H. P. HARRISON,
for Surveyor-General.

XIV.—Block survey preliminary plan 285.

Lot.	Ela	Name of Land.	Extent, A. R. P.
72			0 0 35

and bounded as follows: on the north by Udagedarawatta claimed by Edward Sinno, Badullagaha-arawa claimed by Pattiya-arawegedara Sudu Menika and others; on the east by Udagedarawatta claimed by Edward Sinno, Badullagaha-arawa claimed by Pattiya-arawegedara Sudu Menika and others, T. P. 152,884, Badullagaha-arawa claimed by Pattiya-arawegedara Sudu Menika and others, Pithawatuwaya claimed by Udagedara Elias Singho and others; on the south by the village limit of Kurambe, an ela; on the west by Helagedara Pahalawatuwaya claimed by Udagedara Mutu Banda Arachchi and others, Udagedarawatta claimed by Edward Sinno.



Surveyor-General's Office,
Colombo, November 12, 1919.

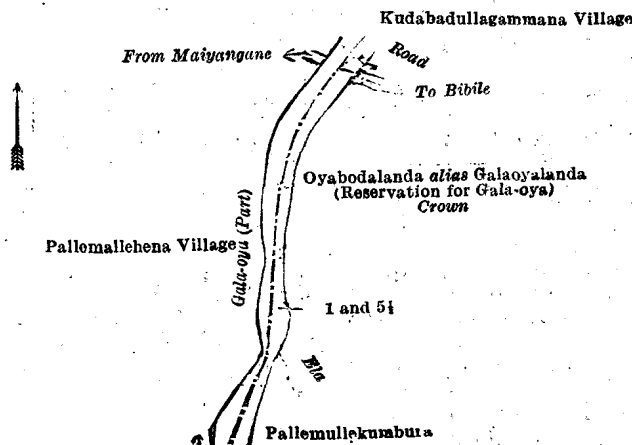
Scale of 4 Chains to an Inch.

H. P. HARRISON,
for Surveyor-General.

XV.—Block survey preliminary plan 285.

Lot.	Part of Gala-oya	Name of Land.	Extent, A. R. P.
1			0 0 29
5½	Do.		0 0 17
			0 1 6

and bounded as follows: on the north by the village limit of Kudabadullagammana; on the east by Oyabodalanda *alias* Galaoyalanda (reservation for Gala-oya) claimed by the Crown, Pallemullekumbura claimed by Buta-arawegedara Wijja on the south by the village limit of Pallemullehewa; on the west by the village limit of Pallemallehewa (part of Gala-oya);



Surveyor-General's Office,
Colombo, July 26, 1920.

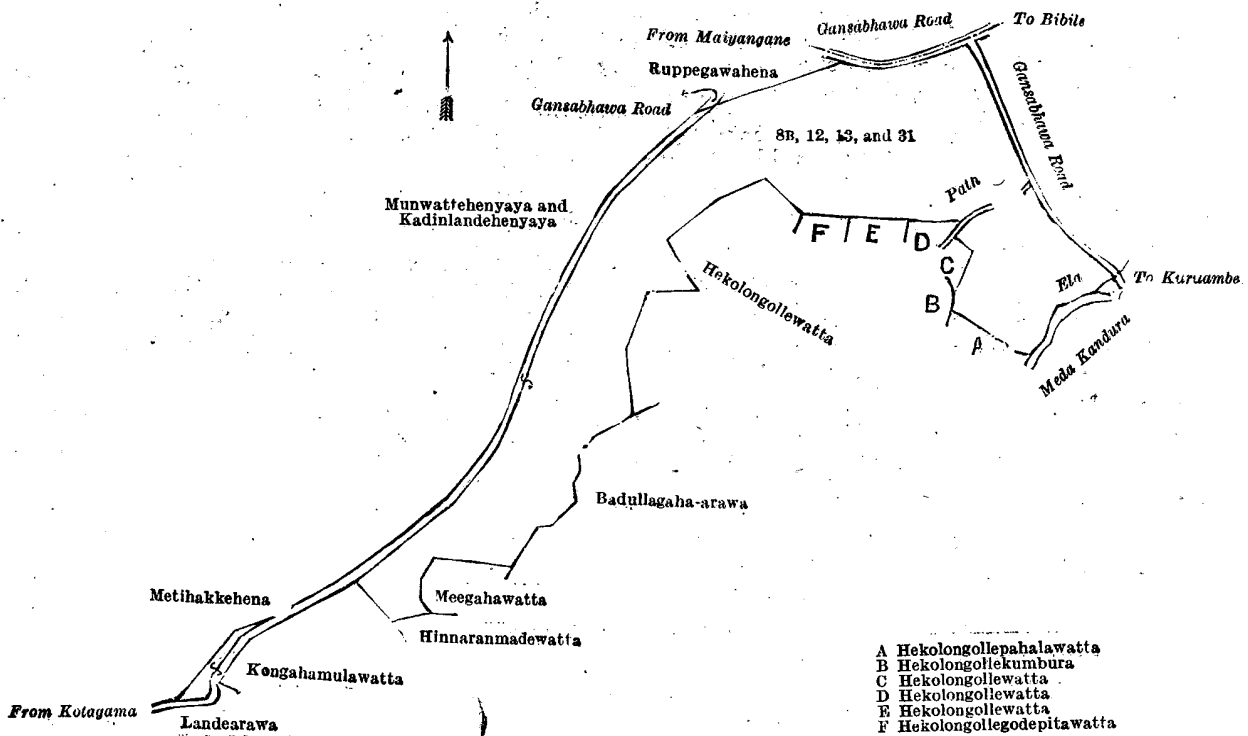
Scale of 4 Chains to an Inch.

F. J. SALMON,
for Acting Surveyor-General.

XVI.—Block survey preliminary plan 285.

Lot.	Name of Land.	Extent, A. R. P.	Lot.	Name of Land.	Extent, A. R. P.
8B	Metihakkehena	0 0 31	31	Gurugalwalapitahena	2 3 25
12	Gansabhawa para (road)	0 2 22			
13	Hekolongollehenyaya	16 1 15			20 0 13

and bounded as follows: on the north by Ruppegawahena claimed by Hekolongollegedera Appuhamy and another, the the Gansabhawa road from Maiyangane to Bibile; on the east by the Gansabhawa road to Kurambe, Medakandura-ela; on the south by Hekolongollepahalawatta claimed by Hekolongollepahalawatte Banda, Hekolongollekumbura claimed by Hinnaranmadegedera Appuhamy, Hekolongollewatta claimed by Hinnaranmade Appuhamy, Hekolongollewatta claimed by Widuracharipanikkialage Menika, Hekolongollewatta claimed by Hekolongollegedera Kiri Banda, Hekolongollegodepitawatta claimed by Yalwalagedera Bandara Menika, Hekolongollewatta claimed by Hekolongolle Appuhamy and others, Badullagaha-arawa claimed by Pattiya-arawegedara Sudu Menika and others, Meegahawatta claimed by Udagedara Punchi Banda, Hinnaranmadewatta claimed by Hinnaranmade Tissahamy and others, Kongahamulawatta claimed by Bogahawatte Sudu Banda, Landearawa claimed by Pattiyearawegedera Sudu Menika; on the west by Metihakkehena claimed by Binikonara Mudiyanseleage Mutu Banda Arachchi, Munwattchenyaya and Kadinlandehenyaya claimed by Helapitagedera Appuhamy and others.



Surveyor-General's Office,
Colombo, July 26, 1920.

Scale of 8 Chains to an Inch.

F. J. SALMON,
for Acting Surveyor-General.

XVII.—Block survey preliminary plan 285.

Lot.	Name of Land.	Extent, A. R. P.	Lot.	Name of Land.	Extent, A. R. P.
22	Part of Gala-oya	1 0 11	24C	Aswedduma	2 0 35
24	Gangodalandehena, Nelliwinna, Warakagahakumburehena, Warakagahakumburewatta, Bogahakumburewatta, Ambagahamulahena	61 0 19	24D	Ela (irrigation channel)	0 0 20
			27	Warakagahakumbura	1 1 19
					65 3 24

and bounded as follows : on the north by the Gansabhawa road from Maiyangane to Bibile (Kudabadullagammana village limit) ; on the east by the village limit of Kawdella (part of Gala-oya), Mudiyalakandura (the village limit of Kuruambe) ; on the south by Mudiyalakandura (the village limit of Kuruambe), Ambagahamulawatta claimed by Basnayaka Mudiyanse-lage Ukku Banda Gamarala, Ambagahamulamedawatta claimed by Pallegedera Ukku Banda Gamarala, Ambagaha-mulawatta claimed by Pallegedera Appuhamy, Kongahakumbura claimed by the Crown, Kongahakumburehena claimed by the Badullagammana Vihare, Bogahakumbura claimed by the Crown ; on the west by the Gansabhawa road from Kuruambe, an ela, Kotabogodamukalana claimed by the Crown, an ela, Nelliwinnewatta claimed by Basnayaka Mudiyanse-lage Ukku Banda Gamarala.

NOTE.—The following lot lying within the above-mentioned boundaries is excluded from this part of the notice, and its extent of 1 rood and 1 perch is not included in the acreage of 65 acres 3 roods and 24 perches given above :—

Block survey preliminary plan 285.

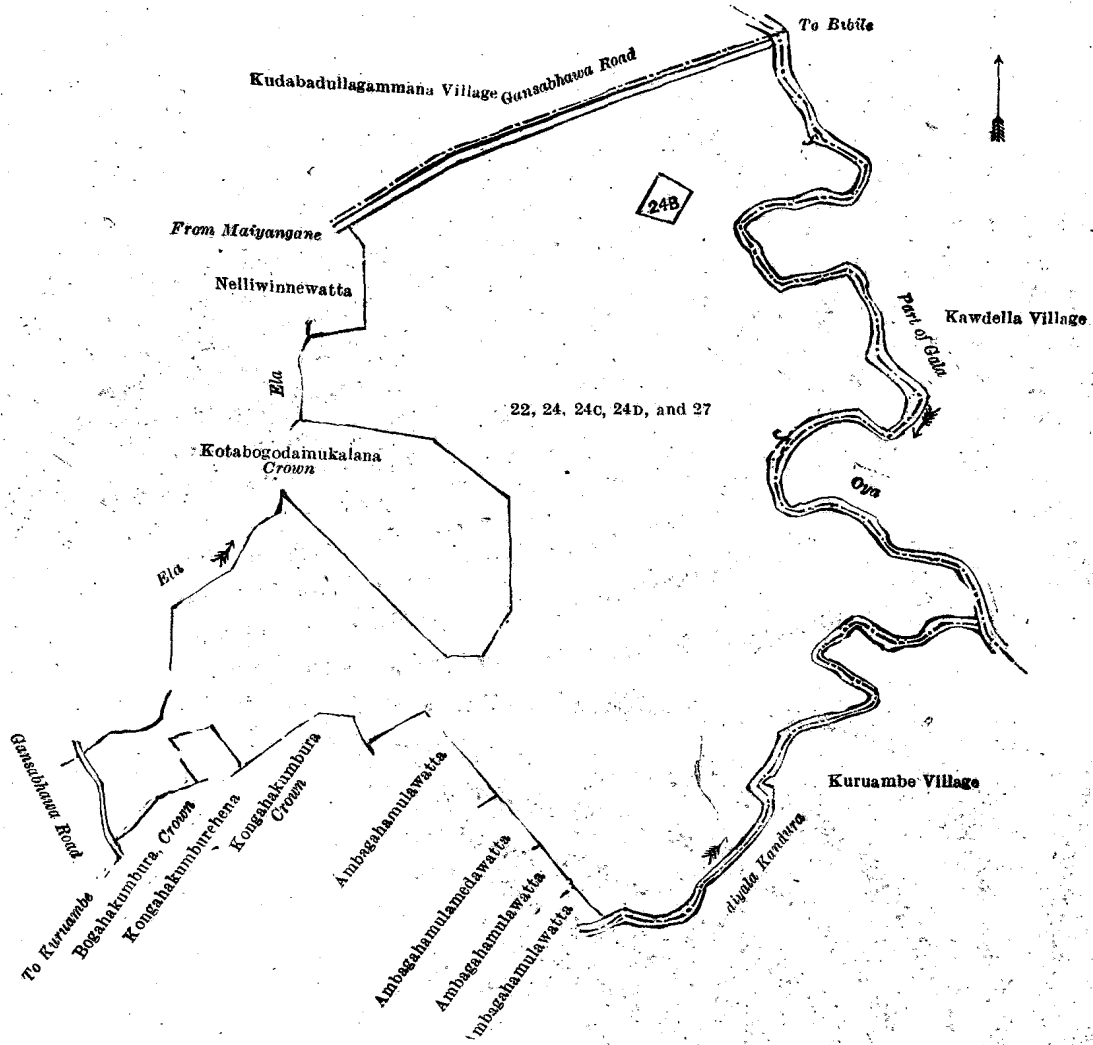
Lot.	Name of Land.	Extent, A. R. P.
24B	Nelliwinnewatta	0 1 1

[For Diagram see page 1335.]

XVIII.—Block survey preliminary plan 285.

Lot.	Name of Land.	Extent, A. R. P.
51A	Ela (irrigation channel)	0 0 3
52A	Ela (do.)	0 0 4
53A	Ela (do.)	0 0 1
		0 0 8

and bounded as follows : on the north by Harangawehena (private), Ambagahamulawatta claimed by Basnayaka Mudiyanse-lage Ukku Banda Gamarala ; on the east by an ela ; on the south by Ambagahamulawatta claimed by Basnayaka

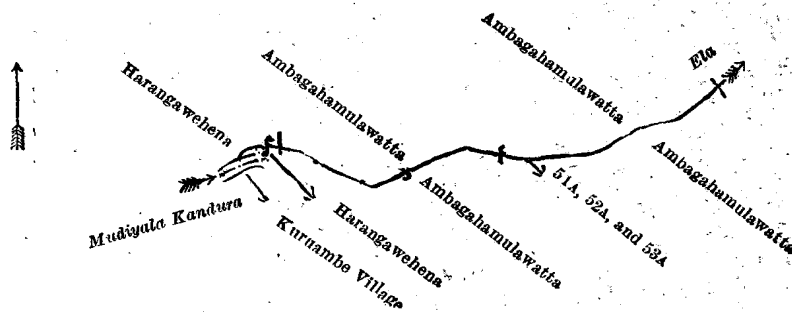


Surveyor-General's Office,
Colombo, July 26, 1920.

Scale of 8 Chains to an Inch.

F. J. SALMON,
for Acting Surveyor-General.

Mudiyanselage Ukku Banda Gamarala, ditto claimed by ditto and others, Harangawahena (private), Mudialakandura (the village limit of Kuruambe); on the west by Mudialakandura, Harangawahena (private).



Surveyor-General's Office,
Colombo, July 26, 1920.

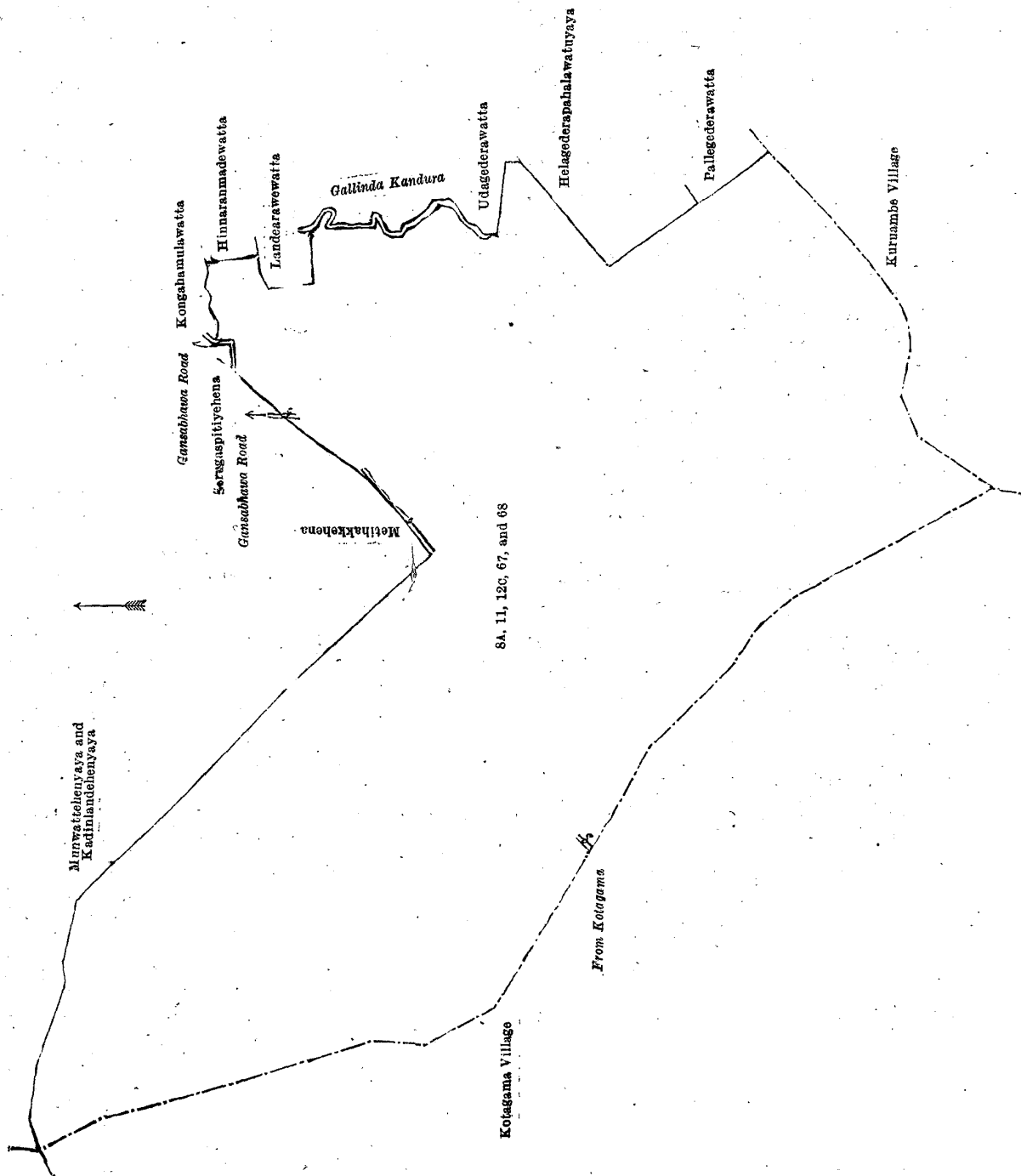
Scale of 4 Chains to an Inch.

F. J. SALMON,
for Acting Surveyor-General.

XIX.—Block survey preliminary plan 285.

Lot.	Name of Land.	Extent, A. R. P.	Lot.	Name of Land.	Extent, A. R. P.
8A ..	Metihakkehena ..	0 0 37	68 ..	Galkadamukalana ..	33 1 3
11 ..	Welihelumukalana ..	46 1 35			
12C ..	Gansabhawa para (road)	0 2 16			
67 ..	Ambagahakanatthena, Landearawehenyaya ..	44 3 11			125 1 22

and bounded as follows: on the north by Munwatthenyaya and Kadinlandehenyaya claimed by Halapi agedera Appuhamy and others, Metihakkehena claimed by Bogahawattegedera Hudu Banda and another, Serugaspiyehena claimed by Binikonara Mudiyanselage Mutu Banda Arachchi, Gansabhawa road, Kongahamulawatta claimed by Bogahawatte Sudu Banda; on the east by Hinnaranmadewatta claimed by Hinnaranmade Tissahamy and others, Landearawewatta claimed by Kamatgodegedera Kirihatana, Gallindekandura, Udagederawatta claimed by Edward Sinno, Helagedera-pahalawatuyaya claimed by Udagedera Mutu Banda Arachchi and others, Pallegederawatta claimed by Paragahatota Pathira Kankanage Elias Singho and another; on the south by the village limit of Kuruambe, the village limit of Kotagama; on the west by the village limit of Kotagama.



Surveyor-General's Office,
Colombo, November 12, 1919.

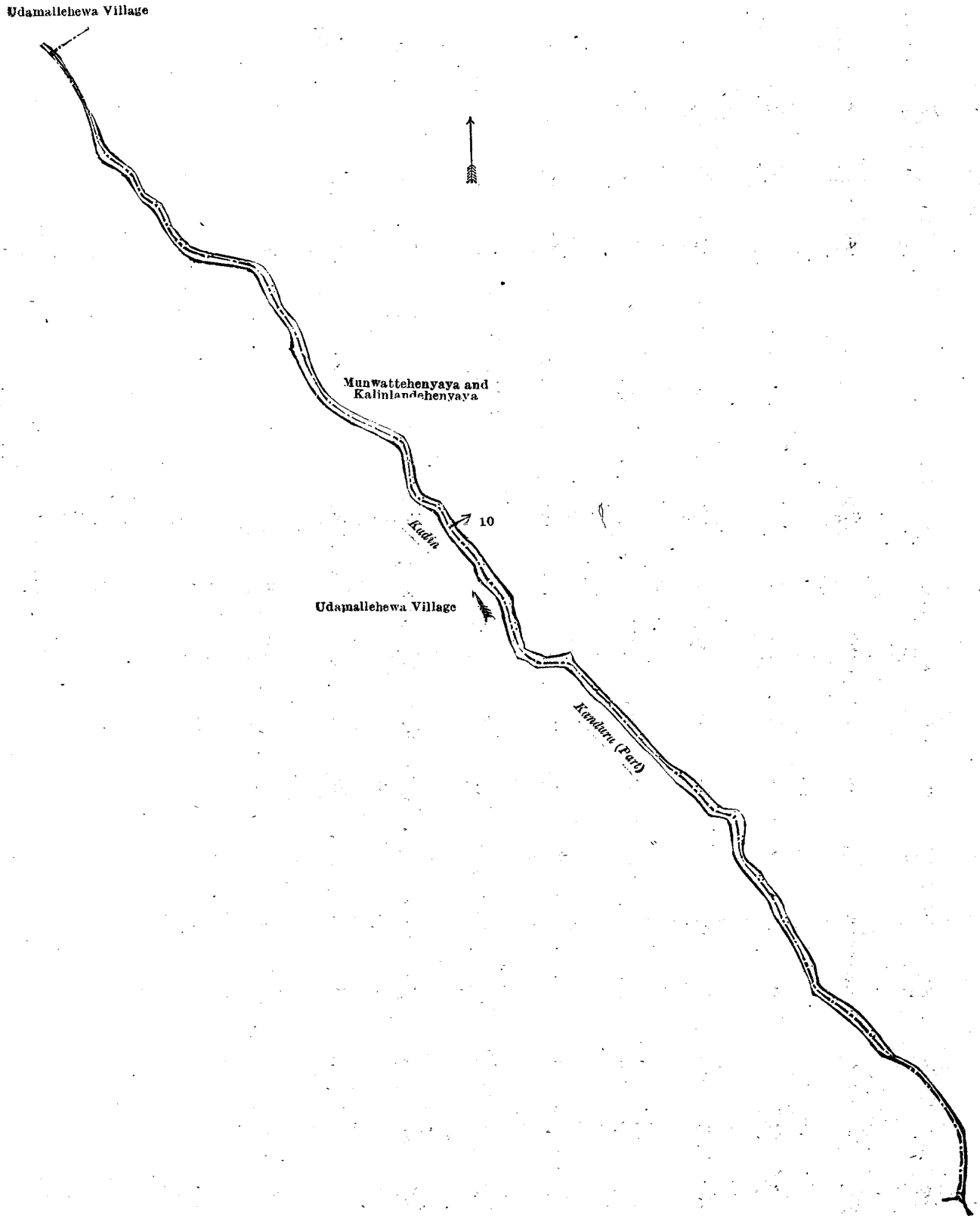
Scale of 8 Chains to an Inch.

H. P. HARRISON,
for Surveyor-General.

XX.—Block survey preliminary plan 285.

Lot.	Name of Land.	Extent, A. B. P.
10	Kadinkandura (part)	0 1 36

and bounded as follows: on the north by the village limit of Udamallehena; on the east by Munwattehenyaya and Kadimandehenyaya claimed by Helapitagedera Appuhamy and others; on the south and west by the village limit of Udamallehena (part of Kodinkandura).



Surveyor-General's Office,
Colombo, November 12, 1919.

Scale of 4 Chains to an Inch.

H. P. HARRISON,
for Surveyor-General.

Uva S. O. 4—1920.

FINAL ORDERS.

Matale S. O. No. 74.

Order under Section 2 of "The Waste Lands Ordinances of 1897, 1899, 1900, and 1903," declaring Lands to be Crown Property.

In the matter of the lands commonly called or known as footpath, situate in the village of Narangomuwa, in the Gampahasiya pattu of the Matale south division of the Matale District, in the Central Province, and of "The Waste Lands Ordinances of 1897, 1899, 1900, and 1903."

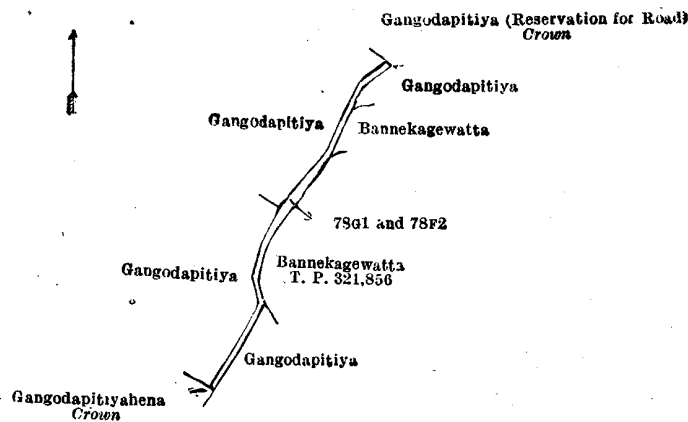
THE notice required by section 1 of "The Waste Lands Ordinances of 1897, 1899, 1900, and 1903," having been duly published in manner prescribed by that section in respect of the above-named lands (*vide* Notice No. 6,090), and no claim having been made to the said lands or to any interest therein within the period of three months from the date specified in the said notice, I, Howard Orme Fox, Special Officer appointed under section 28 of the said Ordinances, under and by virtue of the powers vested in me in that behalf by section 2 of the said Ordinances, do hereby on this 8th day of June, 1920, order and declare that the said lands, as more fully described herein below, situate in the village of Narangomuwa, in the Gampahasiya pattu of the Matale south division of the Matale District, in the Central Province, and shown as lots 78G1 and 78F2 in block survey preliminary plan 24 and in the annexed diagram, and containing in extent 13 perches, are the property of the Crown.

Description of the Lands referred to.

The following lots situated in the village of Narangomuwa, in the Gampahasiya pattu of the Matale south division of the Matale District, in the Central Province, as described in the annexed diagram:—

Lot.	Name of Land.	Extent, A. R. P.
78G1 ..	Footpath ..	0 0 6
78F2 ..	Do. ..	0 0 7
		0 0 13

and bounded as follows: on the north by Gangodapitiya (reservation for road) declared to be the property of the Crown under the Waste Lands Ordinances; on the east by Gangodapitiya to be sold to Banneka Mudiyansegedara Keerala under the Waste Lands Ordinances, Bannekekawatta claimed by B. Seerala and others, Bannekekawatta sold by the Crown (T. P. 321,856), Gangodapitiya sold to Hangedigedara Tikiri Appu under the Waste Lands Ordinances; on the south by Gangodapitiyahena declared to be the property of the Crown under the Waste Lands Ordinances; on the west by Gangodapitiya to be sold to Hapugahalanda Gammullegedara Ukku Menika under the Waste Lands Ordinances, Gangodapitiya to be sold to Banneka Mudiyansegedara Keerala under the Waste Lands Ordinances.



Surveyor-General's Office,
Colombo, May 24, 1920.

Scale of 4 Chains to an Inch.

F. J. SALMON,
for Acting Surveyor-General.

June 8, 1920.

H. O. FOX,
Special Officer.

Matale S. O. No. 75.

Order under Section 4, Sub-section (1), of "The Waste Lands Ordinances of 1897, 1899, 1900, and 1903."

In the matter of the lands commonly called or known as Gangodapitiya, situate in the village of Narangomuwa, in the Gampahasiya pattu of the Matale south division of the Matale District, in the Central Province, and of "The Waste Lands Ordinances of 1897, 1899, 1900, and 1903."

WHEREAS in pursuance of section 1 of the said Ordinances it was duly declared and notified on the 1st day of December, 1916, that if no claim to the lands commonly called or known as Gangodapitiya, situate in the village of Narangomuwa, in the Gampahasiya pattu of the Matale south division of the Matale District, in the Central Province, containing in extent 1 acre 1 rood and 35 perches and shown as lots 78F and 78F1 in block survey preliminary plan 24 and in the annexed diagram, was made to John Murray Davies, Special Officer appointed under section 28 of the said Ordinances, within the period of three months from the date specified in the said notice, such lands would be declared the property of the Crown, and dealt with on account of the Crown (*vide* Notice No. 6,090):

And whereas Banneka Mudiyansegedara Keerala made claim thereto, and John Murray Davies, Special Officer appointed under section 28 of the said Ordinances, made due inquiry into such claim, and whereas the said claimant and the aforesaid John Murray Davies, with the consent of His Excellency the Governor, came to an agreement in writing dated the 28th day of November, 1917, concerning the said lands, under section 4, sub-section (1), of the said Ordinances,

whereby it was agreed that the said claimant should be declared the purchaser of the said lands upon payment on or before the 28th day of March, 1918, to the Assistant Government Agent at Matale, of a sum of Rupees Twelve only (Rs. 12), as the purchase amount of the said lands; and whereas the said amount has been duly paid by the said claimant, he is hereby, in pursuance of the agreement aforementioned, declared to be the purchaser of the said lands, as more fully described herein below.

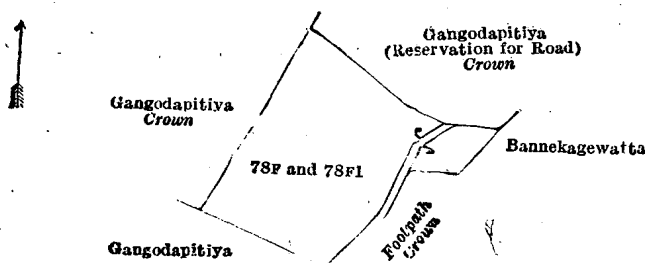
Description of the Lands referred to.

The following lots situated in the village of Narangomuwa, in the Gampahasiya pattu of the Matale south division of the Matale District, in the Central Province, as described in the annexed diagram:—

Block survey preliminary plan 24.

Lot.	Name of Land.	Extent, A. R. P.
78F ..	Gangodapitiya ..	1 1 17
78F1 ..	Do. ..	0 0 18
(Exclusive of the footpath passing through the land.)		1 1 35

and bounded as follows: on the north by Gangodapitiya (reservation for road) declared to be the property of the Crown under the Waste Lands Ordinances; on the east by Bannekagewatta claimed by B. Seerala and others, footpath to be declared the property of the Crown under the Waste Lands Ordinances; on the south by Gangodapitiya to be sold to Hapugahalanda Gammullegedara Ukku Menika under the Waste Lands Ordinances; on the west by Gangodapitiya declared to be the property of the Crown under the Waste Lands Ordinances.



Surveyor-General's Office,
Colombo, May 24, 1920.

Scale of 4 Chains to an Inch.

F. J. SALMON,
for Acting Surveyor-General.

H. O. FOX,
Special Officer.

June 8, 1920.

Kurunegala S. O. No. 2,954.

Order under Section 4, Sub-section (1), of "The Waste Lands Ordinances of 1897, 1899, 1900, and 1903," admitting Lands to be Private Property.

In the matter of the lands commonly called or known as Naduhena, Minimarukotuwehena, and Bulugahamulahena, situate in the village of Walaswewa, in the Baladora korale of the Dewameddi hatpattu of the Kurunegala District, in the North-Western Province, and of "The Waste Lands Ordinances of 1897, 1899, 1900, and 1903."

WHEREAS in pursuance of section 1 of the said Ordinances it was duly notified on the 9th day of March, 1917, that if no claim to the lands commonly called or known as Naduhena, Minimarukotuwehena, and Bulugahamulahena, situate in the village of Walaswewa, in the Baladora korale of the Dewameddi hatpattu of the Kurunegala District, in the North-Western Province, containing in extent 6 acres 2 roods and 13 perches, and shown as lots 86A, 43c, and 76D in block survey preliminary plan 1,629 and in the annexed diagrams, was made to John Murray Davies, Special Officer appointed under section 28 of the said Ordinances, within the period of three months from the date specified in such notice, such lands would be declared the property of the Crown, and dealt with on account of the Crown (*vide* Notice No. 6,245):

And whereas Ratnayaka Mudiyansele Ukkahamy made claim thereto, and John Murray Davies, the aforesaid Special Officer, made due inquiry into such claim, I, Norman Albert Hampton, Special Officer appointed under section 28 of the said Ordinances, with the consent of His Excellency the Governor, do hereby, in pursuance of the agreement dated the 5th day of October, 1917, admit the claim of the said claimant to the said lands, as more fully described herein below, under section 4, sub-section (1), of the said Ordinances.

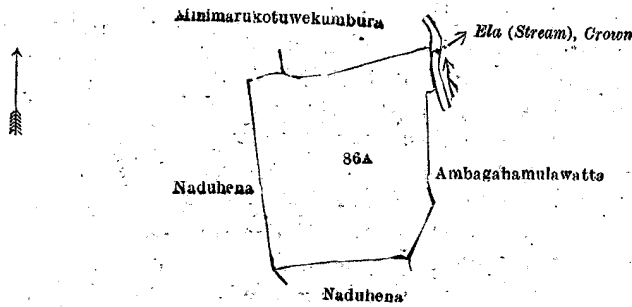
Description of the Lands referred to.

The following lots situated in the village of Walaswewa, in the Baladora korale of the Dewameddi hatpattu of the Kurunegala District, in the North-Western Province, as described in the annexed diagrams:—

I.—Block survey preliminary plan 1,629.

Lot.	Name of Land.	Extent, A. R. P.
86A ..	Naduhena ..	1 2 0

and bounded as follows: on the north by Naduhena to be declared the property of Ihalawatte Lekamalage Dingiri Menika and others under the Waste Lands Ordinances, Minimarukotuwekumbura claimed by Ratnayaka Mudiyansele Punchirala, Vel-Vidane; on the east by ela (stream) to be declared the property of the Crown under the Waste Lands Ordinances, Ambagahamulawatta claimed by Warnakula Arachchilage Naide Vidane and others; on the south by Naduhena to be declared the property of Warnakula Arachchilage Dingira under the Waste Lands Ordinances; on the west by Naduhena to be declared the property of Ihalawatte Lekamalage Dingiri Menika and others under the Waste Lands Ordinances.



Surveyor-General's Office,
Colombo, September 17, 1919.

Scale of 4 Chains to an Inch.

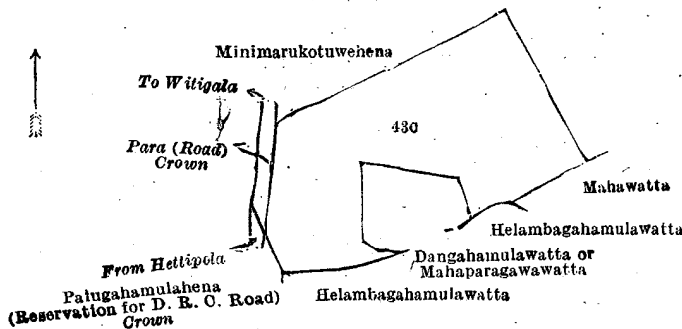
C. R. LUNDIE,
for Surveyor-General.

II.—Block survey preliminary plan 1,629.

Lot.	Name of Land.
43C	Minimarukotuwehena

Extent, A. R. P.
1 3 38

and bounded as follows : on the north and east by Minimarukotuwehena to be declared the property of Ihalawatte Lekamalage Ran Etana under the Waste Lands Ordinances ; on the south by Mahawatta claimed by Ihalawatte Lekamalage Sirimal Etana and others, Helambagahamulawatta claimed by Ihalawatte Lekamalage Ran Etana, Dangahamulawatta or Mahaparagawawatta claimed by Ratnayaka Mudiyansele Ukkuhamy and others, Helambagahamulawatta claimed by Ihalawatte Lekamalage Ran Etana ; on the west by Palugahamulahena (reservation for District Road Committee road) to be declared the property of the Crown under the Waste Lands Ordinances, para (road) from Hettipola to Witigala to be declared the property of the Crown under the Waste Lands Ordinances.



Surveyor-General's Office,
Colombo, September 17, 1919.

Scale of 4 Chains to an Inch.

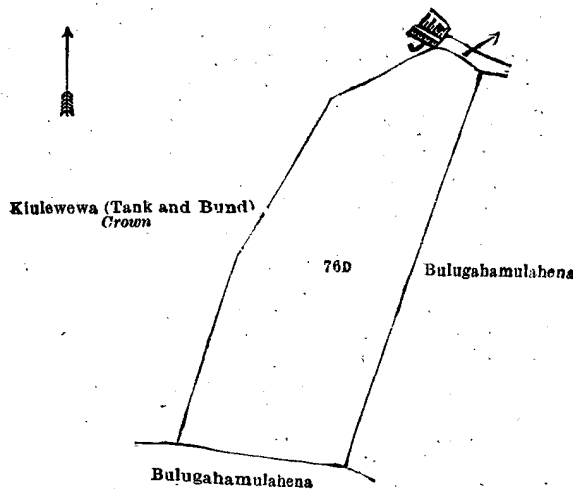
C. R. LUNDIE,
for Surveyor-General.

III.—Block survey preliminary plan 1,629.

Lot.	Name of Land.
76D	Bulugahamulahena

Extent, A. R. P.
3 0 15

and bounded as follows : on the north by Kiulewewa (tank and bund) to be declared the property of the Crown under the Waste Lands Ordinances, Gansabhawa road to be declared the property of the Crown under the Waste Lands Ordinances ; on the east by Bulugahamulahena to be declared the property of Warnakulasuriya Ilansin Mudiyansele Pichcha Naide and another under the Waste Lands Ordinances ; on the south by Bulugahamulahena to be declared the property of Ihalawatte Lekamalage Ran Etana under the Waste Lands Ordinances ; on the west by Kiulewewa (tank and bund) to be declared the property of the Crown under the Waste Lands Ordinances.



Surveyor-General's Office,
Colombo, September 17, 1919.

Scale of 4 Chains to an Inch.

C. R. LUNDIE,
for Surveyor-General.

March 15, 1920.

N. A. HAMPTON,
Special Officer.

Kurunegala S. O. No. 2,955.

Order under Section 4, Sub-section (1), of "The Waste Lands Ordinances of 1897, 1899, 1900, and 1903," admitting Lands to be Private Property.

In the matter of the lands commonly called or known as Kongahamulahena, Maragahamulahena, Dangollehena, and Halambagahamulahena, situate in the village of Walaswewa, in the Baladora korale of the Dewameddi hatpattu of the Kurunegala District, in the North-Western Province, and of "The Waste Lands Ordinances of 1897, 1899, 1900, and 1903."

WHEREAS in pursuance of section 1 of the said Ordinances it was duly notified on the 9th day of March, 1917, that if no claim to the lands commonly called or known as Kongahamulahena, Maragahamulahena, Dangollehena, and Halambagahamulahena, situate in the village of Walaswewa, in the Baladora korale of the Dewameddi hatpattu of the Kurunegala District, in the North-Western Province, containing in extent 10 acres and 27 perches, and shown as lots 89, 2A, 24B, and 60A in block survey preliminary plan 1,629 and in the annexed diagrams, was made to John Murray Davies, Special Officer appointed under section 28 of the said Ordinances, within the period of three months from the date specified in such notice, such lands would be declared the property of the Crown, and dealt with on account of the Crown (*vide* Notice No. 6,245):

And whereas Warnakula Arachchilage Kaluhamy made claim thereto, and John Murray Davies, the aforesaid Special Officer, made due inquiry into such claim; I, Norman Albert Hampton, Special Officer appointed under section 28 of the said Ordinances, with the consent of His Excellency the Governor, do hereby, in pursuance of the agreement dated the 5th day of October, 1917, admit the claim of the said claimant to the said lands, as more fully described herein below, under section 4, sub-section (1), of the said Ordinances.

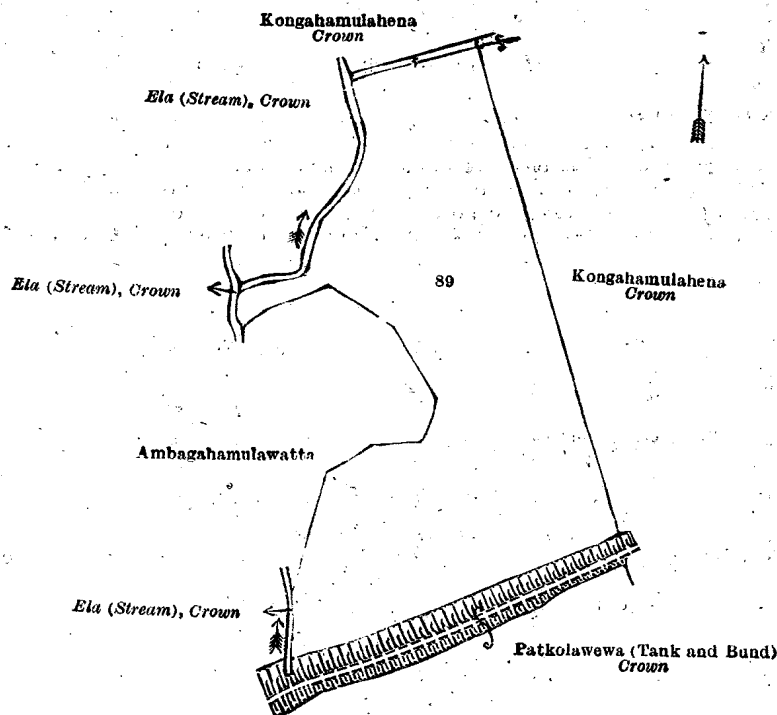
Description of the Lands referred to.

The following lots situated in the village of Walaswewa, in the Baladora korale of the Dewameddi hatpattu of the Kurunegala District, in the North-Western Province, as described in the annexed diagrams:—

I.—Block survey preliminary plan 1,629.

Lot.	Name of Land.	Extent, A. R. P.
89	Kongahamulahena	5 0 9

and bounded as follows: on the north by Kongahamulahena to be declared the property of the Crown under the Waste Lands Ordinances; on the east by Kongahamulahena to be declared the property of the Crown under the Waste Lands Ordinances; on the south by Patkolawewa (tank and bund) to be declared the property of the Crown under the Waste Lands Ordinances; on the west by ela (stream) to be declared the property of the Crown under the Waste Lands Ordinances, Ambagahamulawatta claimed by Warnakula Arachchilage Naide Vidane and others, ela (stream) to be declared the property of the Crown under the Waste Lands Ordinances, ela (stream) to be declared the property of the Crown under the Waste Lands Ordinances.



Surveyor-General's Office,
Colombo, September 17, 1919.

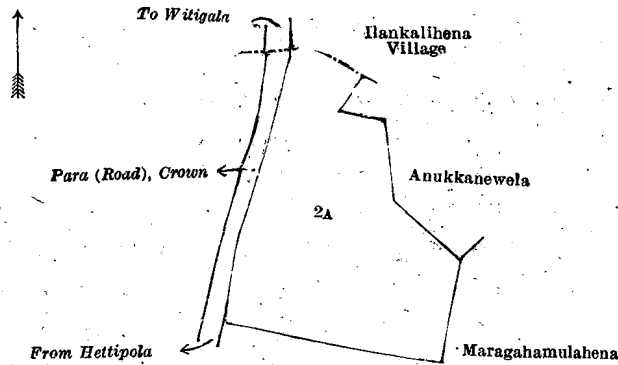
Scale of 4 Chains to an Inch.

C. R. LUNDIE,
for Surveyor-General.

II.—Block survey preliminary plan 1,629.

Lot.	Name of Land.	Extent, A. R. P.
2A	Maragahamulahena	2 0 6

and bounded as follows: on the north by the village limit of Ilankalihena; on the east by Anukkanewela claimed by Emagama Lekamalage Punchirala, Maragahamulahena to be declared the property of Warnakula Arachchilage Naide Vidane under the Waste Lands Ordinances; on the south by Maragahamulahena to be declared the property of Warnakula Arachchilage Naide Vidane under the Waste Lands Ordinances; on the west by para (road) from Hettipola to Witigala to be declared the property of the Crown under the Waste Lands Ordinances.



Surveyor-General's Office,
Colombo, September 17, 1919.

Scale of 4 Chains to an Inch.

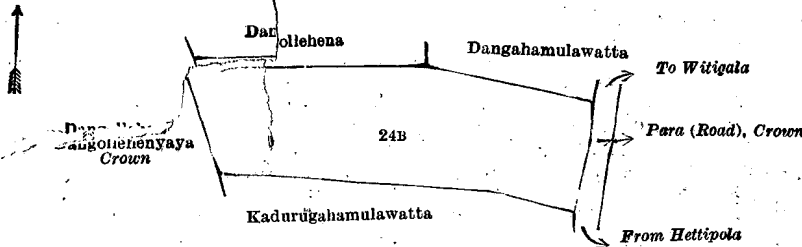
C. R. LUNDIE,
for Surveyor-General.

III.—Block survey preliminary plan 1,629.

Lot.	Name of Land.
24B ..	Dangollehena ..

Extent, A. R. P.
2 0 4

and bounded as follows : on the north by Dangollehena to be declared the property of Ratnayaka Mudiyansele Punchirala and another under the Waste Lands Ordinances, Dangahamulawatta claimed by Muttusamilagedera Kaliaamma and another ; on the east by para (road) from Witigala to Hettipola to be declared the property of the Crown under the Waste Lands Ordinances ; on the south by Kadurugahamulawatta (private), on the west by Dangollehenyaya to be declared the property of the Crown under the Waste Lands Ordinances.



Surveyor-General's Office,
Colombo, September 17, 1919.

Scale of 4 Chains to an Inch.

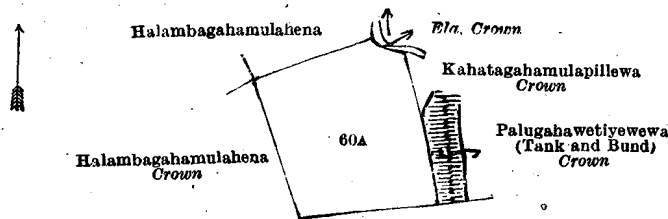
C. R. LUNDIE,
for Surveyor-General.

IV.—Block survey preliminary plan 1,629.

Lot.	Name of Land.
60A ..	Halambagahamulahena ..

Extent, A. R. P.
1 0 8

and bounded as follows : on the north by Halambagahamulahena to be declared the property of Ihalawatte Lekamalage Ran Etana under the Waste Lands Ordinances, ela to be declared the property of the Crown under the Waste Lands Ordinances ; on the east by Kahatagahamulapillewa to be declared the property of the Crown under the Waste Lands Ordinances, Palugahawetiyeewa (tank and bund) to be declared the property of the Crown under the Waste Lands Ordinances ; on the south and west by Halambagahamulahena to be declared the property of the Crown under the Waste Lands Ordinances.



Surveyor-General's Office,
Colombo, September 17, 1919.

Scale of 4 Chains to an Inch.

C. R. LUNDIE,
for Surveyor-General.

N. A. HAMPTON,
Special Officer.

March 15, 1920.

Kurunegala S. O. No. 2,956.

Order under Section 4, Sub-section (1), of "The Waste Lands Ordinances of 1897, 1899, 1900, and 1903," admitting Lands to be Private Property.

In the matter of the lands commonly called or known as Palugahamulahena, Rukattanagahamulahena, and Bulugahamulahena, situate in the village of Walaswewa, in the Baladora korale of the Dewameddi hatpattu of the Kurunegala District, in the North-Western Province, and of "The Waste Lands Ordinances of 1897, 1899, 1900, and 1903."

WHEREAS in pursuance of section 1 of the said Ordinances it was duly notified on the 9th day of March, 1917, that if no claim to the lands commonly called or known as Palugahamulahena, Rukattanagahamulahena, and Bulugahamulahena, situate in the village of Walaswewa, in the Baladora korale of the Dewameddi hatpattu of the Kurunegala District, in the North-Western Province, containing in extent 5 acres and 10 perches, and shown as lots 42, 91 and 76A in block survey preliminary plan 1,629 and in the annexed diagrams, was made to John Murray Davies, Special Officer appointed under section 28 of the said Ordinances, within the period of three months from the date specified in such notice, such lands would be declared the property of the Crown, and dealt with on account of the Crown (vide Notice No. 6,245) :

And whereas Warnakula Arachchilage Naide Vidane made claim thereto, and John Murray Davies, the aforesaid Special Officer, made due inquiry into such claim; I, Norman Albert Hampton, Special Officer appointed under section 28 of the said Ordinances, with the consent of His Excellency the Governor, do hereby, in pursuance of the agreement, dated the 5th day of October, 1917, admit the said claimant along with Warnakulasuriya Ilansin Mudiyansele Mudali Naide and ditto Hiriwewa Appunaidege Pichcha Naide to be the owners of the said lands, as more fully described herein below, under section 4, sub-section (1), of the said Ordinances.

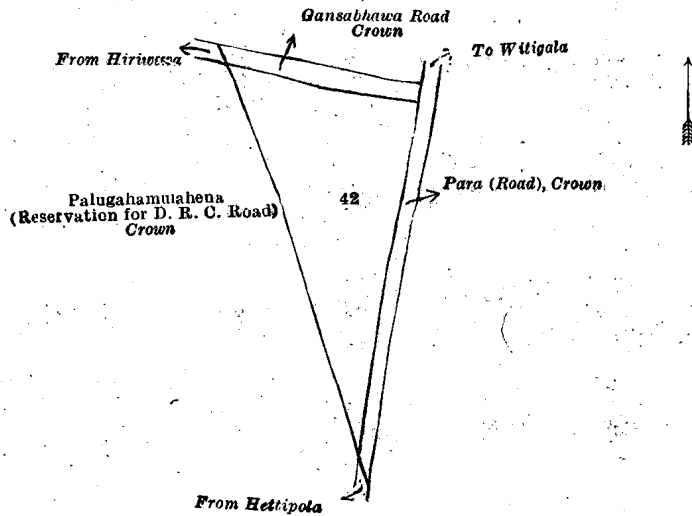
Description of the Lands referred to.

The following lots situated in the village of Walaswewa, in the Baladora korale of the Dewameddi hatpattu of the Kurunegala District, in the North-Western Province, as described in the annexed diagrams:—

I.—Block survey preliminary plan 1,629.

Lot.	Name of Land.	Extent, A. R. P.
42	Palugahamulahena	1 1 17

and bounded as follows: on the north by Gansabhawa road to be declared the property of the Crown under the Waste Lands Ordinances; on the east by para (road) from Witigala to Hettipola to be declared the property of the Crown under the Waste Lands Ordinances; on the south and west by Palugahamulahena (reservation for District Road Committee road) to be declared the property of the Crown under the Waste Lands Ordinances.



Surveyor-General's Office,
Colombo, September 17, 1919.

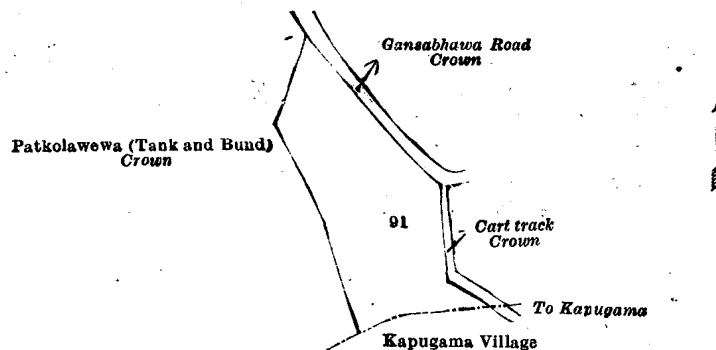
Scale of 4 Chains to an Inch.

C. R. LUNDIE,
for Surveyor-General.

II.—Block survey preliminary plan 1,629.

Lot.	Name of Land.	Extent, A. R. P.
91	Rukattanagahamulahena	1 0 35

and bounded as follows: on the north by Patkolawewa (tank and bund) to be declared the property of the Crown under the Waste Lands Ordinances, Gansabhawa road to be declared the property of the Crown under the Waste Lands Ordinances; on the east by Gansabhawa road to be declared the property of the Crown under the Waste Lands Ordinances, cart track to be declared the property of the Crown under the Waste Lands Ordinances; on the south by the village limit of Kapugama; on the west by Patkolawewa (tank and bund) to be declared the property of the Crown under the Waste Lands Ordinances.



Surveyor-General's Office,
Colombo, September 17, 1919.

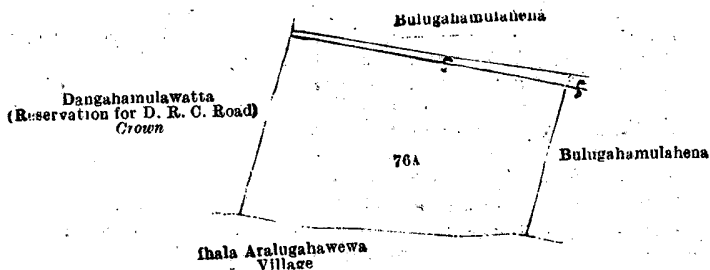
Scale of 4 Chains to an Inch.

C. R. LUNDIE,
for Surveyor-General.

III.—Block survey preliminary plan 1,629.

Lot.	Name of Land.	Extent, A. R. P.
76A	Bulugahamulahena	2 1 38

and bounded as follows: on the north by Bulugahamulahena to be declared the property of Ihalawatte Lekamalage Ukkuhamy and others under the Waste Lands Ordinances; on the east by Bulugahamulahena to be declared the property of Warnakula Arachchilage Naide Vidane and another under the Waste Lands Ordinances; on the south by the village limit of Ihala Aralugahawewa; on the west by Dangahamulawatta (reservation for District Road Committee road) to be declared the property of the Crown under the Waste Lands Ordinances.



Surveyor-General's Office,
Colombo, September 17, 1919.

Scale of 4 Chains to an Inch.

C. R. LUNDIE,
for Surveyor-General.

March 15, 1920. N. A. HAMPTON,
Special Officer.

Kurunegala S. O. No 2,957.

Order under Section 4, Sub-section (1), of "The Waste Lands Ordinances of 1897, 1899, 1900, and 1903," admitting Land to be Private Property.

In the matter of the land commonly called or known as Bulugahamulahena, situate in the village of Walaswewa, in the Baladora korale of the Dewamedhi hatpattu of the Kurunegala District, in the North-Western Province, and of "The Waste Lands Ordinances of 1897, 1899, 1900, and 1903."

WHEREAS in pursuance of section 1 of the said Ordinances it was duly notified on the 9th day of March, 1917, that if no claim to the land commonly called or known as Bulugahamulahena, situate in the village of Walaswewa, in the Baladora korale of the Dewamedhi hatpattu of the Kurunegala District, in the North-Western Province, containing in extent 5 acres 3 roods and 32 perches, and shown as lot 76E in block survey preliminary plan 1,629 and in the annexed diagram, was made to John Murray Davies, Special Officer appointed under section 28 of the said Ordinances, within the period of three months from the date specified in such notice, such land would be declared the property of the Crown, and dealt with on account of the Crown (*vide* Notice No. 6,245):

And whereas Warnakulasuriya Ilansin Mudiyansele Pichcha Naide made claim thereto, and John Murray Davies, the aforesaid Special Officer, made due inquiry into such claim, I, Norman Albert Hampton, Special Officer appointed under section 28 of the said Ordinances, with the consent of His Excellency the Governor, do hereby, in pursuance of the agreement dated the 5th day of October, 1917, admit the said claimant along with Warnakulasuriya Ilansin Mudiyansele Kumarappuwa to be the owners of the said land, as more fully described herein below, under section 4, sub-section (1), of the said Ordinances.

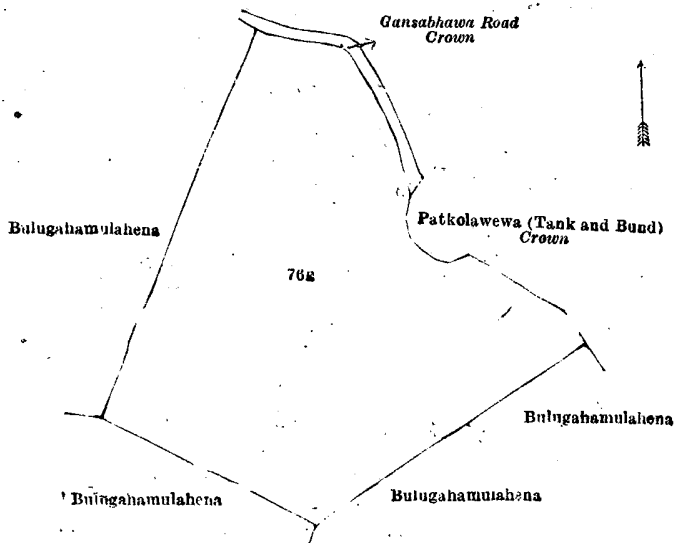
Description of the Land referred to.

The following lot situated in the village of Walaswewa, in the Baladora korale of the Dewamedhi hatpattu of the Kurunegala District, in the North-Western Province, as described in the annexed diagram:—

Block survey preliminary plan 1,629.

Lot.	Name of Land.	Extent, A. R. P.
76E	Bulugahamulahena	5 3 32

and bounded as follows: on the north by Gansabhawa road to be declared the property of the Crown under the Waste Lands Ordinances; on the east by Patkolawewa (tank and bund) to be declared the property of the Crown under the Waste Lands Ordinances, Bulugahamulahena to be declared the property of Warnakula Arachchilage Dingira under the Waste Lands Ordinances; on the south by Bulugahamulahena to be declared the property of Warnakula Arachchilage Sitti Nachchire under the Waste Lands Ordinances, Bulugahamulahena to be declared the property of Ihawalatta Lekamalage Ran Etana under the Waste Lands Ordinances; on the west by Bulugahamulahena to be declared the property of Ratnayaka Mudiyansele Ukkuhamy under the Waste Lands Ordinances.



Surveyor-General's Office,
Colombo, September 17, 1919.

Scale of 4 Chains to an Inch.

C. R. LUNDIE,
for Surveyor-General.

March 15, 1920. N. A. HAMPTON,
Special Officer.

Kurunegala S. O. No. 2,958.**Order under Section 4, Sub-section (1), of "The Waste Lands Ordinances of 1897, 1899, 1900, and 1903," admitting Land to be Private Property.**

In the matter of the land commonly called or known as Bulugahamulahena, situate in the village of Walaswewa, in the Baladora korale of the Dewamedhi hatpattu of the Kurunegala District, in the North-Western Province, and of "The Waste Lands Ordinances of 1897, 1899, 1900, and 1903."

WHEREAS in pursuance of section 1 of the said Ordinances it was duly notified on the 9th day of March, 1917, that if no claim to the land commonly called or known as Bulugahamulahena, situate in the village of Walaswewa, in the Baladora korale of the Dewamedhi hatpattu of the Kurunegala District, in the North-Western Province, containing in extent 3 roods and 3 perches, and shown as lot 76B in block survey preliminary plan 1,629 and in the annexed diagram, was made to John Murray Davies, Special Officer appointed under section 28 of the said Ordinances, within the period of three months from the date specified in such notice, such land would be declared the property of the Crown, and dealt with on account of the Crown (*vide* Notice No. 6,245):

And whereas Warnakula Arachchillage Naide Vidane made claim thereto, and John Murray Davies, the aforesaid Special Officer, made due inquiry into such claim, I, Norman Albert Hampton, Special Officer appointed under section 28 of the said Ordinances, with the consent of His Excellency the Governor, do hereby, in pursuance of the agreement dated the 5th day of October, 1917, admit the said claimant and Warnakulasuriya Ilansin Mudiyanseelage Mudali Naide to be the owners of the said land, as more fully described herein below, under section 4, sub-section (1), of the said Ordinances.

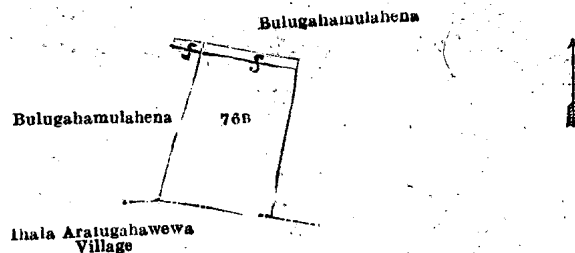
Description of the Land referred to.

The following lot situated in the village of Walaswewa, in the Baladora korale of the Dewamedhi hatpattu of the Kurunegala District, in the North-Western Province, as described in the annexed diagram:—

Block survey preliminary plan 1,629.

Lot.	Name of Land.	Extent, A. R. P.
76B	Bulugahamulahena	0 3 3

and bounded as follows: on the north and east by Bulugahamulahena to be declared the property of Ihalawatte Lekamalage Ukkuhamy and others under the Waste Lands Ordinances; on the south by the village limit of Ihala Aratugahawewa; on the west by Bulugahamulahena to be declared the property of Warnakula Arachchillage Naide Vidane and others under the Waste Lands Ordinances.



Surveyor-General's Office,
Colombo, September 17, 1919.

Scale of 4 Chains to an Inch.

C. R. LUNDIE,
for Surveyor-General.

March 15, 1920.
N. A. HAMPTON,
Special Officer.

Kurunegala S. O. No. 2,959.**Order under Section 4, Sub-section (1), of "The Waste Lands Ordinances of 1897, 1899, 1900, and 1903," admitting Land to be Private Property.**

In the matter of the land commonly called or known as Maragahamulahena, situate in the village of Walaswewa, in the Baladora korale of the Dewamedhi hatpattu of the Kurunegala District, in the North-Western Province, and of "The Waste Lands Ordinances of 1897, 1899, 1900, and 1903."

WHEREAS in pursuance of section 1 of the said Ordinances it was duly notified on the 9th day of March, 1917, that if no claim to the land commonly called or known as Maragahamulahena, situate in the village of Walaswewa, in the Baladora korale of the Dewamedhi hatpattu of the Kurunegala District, in the North-Western Province, containing in extent 9 acres and 18 perches, and shown as lot 2C in block survey preliminary plan 1,629 and in the annexed diagram, was made to John Murray Davies, Special Officer appointed under section 28 of the said Ordinances, within the period of three months from the date specified in such notice, such land would be declared the property of the Crown, and dealt with on account of the Crown (*vide* Notice No. 6,245):

And whereas Ihalawatte Lekamalage Ran Etana made claim thereto, and John Murray Davies, the aforesaid Special Officer, made due inquiry into such claim, I, Norman Albert Hampton, Special Officer appointed under section 28 of the said Ordinances, with the consent of His Excellency the Governor, do hereby, in pursuance of the agreement dated the 5th day of October, 1917, admit the said claimant along with Abeynayake Mudiyanseelage Hetuhamy to be the owners of the said land, as more fully described herein below, under section 4, sub-section (1), of the said Ordinances.

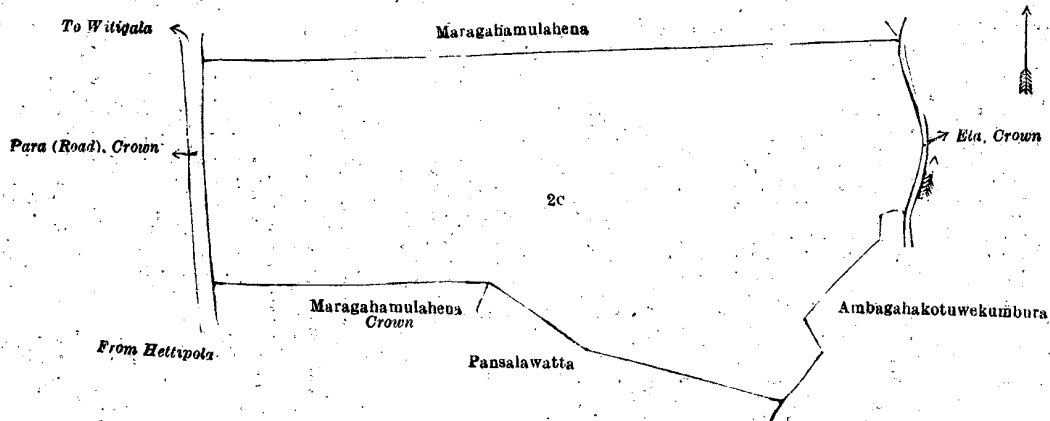
Description of the Land referred to.

The following lot situated in the village of Walaswewa, in the Baladora korale of the Dewamedhi hatpattu of the Kurunegala District, in the North-Western Province, as described in the annexed diagram:—

Block survey preliminary plan 1,629.

Lot.	Name of Land.	Extent, A. R. P.
2C	Maragahamulahena	9 0 18

and bounded as follows: on the north by Maragahamulahena to be declared the property of Ihalawatta Lekamalage Ran Etana under the Waste Lands Ordinances; on the east by ela to be declared the property of the Crown under the Waste Lands Ordinances, Ambagahakotuwekumbura claimed by Ratnayaka Mudiyanseelage Punchirala; on the south by Pansalawatta claimed by Appuhamy of Hirigolla (trustee of Usgala temple), Maragahamulahena to be declared the property of the Crown under the Waste Lands Ordinances; on the west by para (road) from Hettipola to Witigala to be declared the property of the Crown under the Waste Lands Ordinances.



Surveyor-General's Office,
Colombo, September 17, 1919.

Scale of 4 Chains to an Inch.

C. R. LUNDIE,
for Surveyor-General.

March 15, 1920.

N. A. HAMPTON,
Special Officer.

Kurunegala S. O. No. 2,960.

Order under Section 4, Sub-section (1), of "The Waste Lands Ordinances of 1897, 1899, 1900, and 1903," admitting Land to be Private Property.

In the matter of the land commonly called or known as Minimarukotuwehena, situate in the village of Walaswewa, in the Baladora korale of the Dewamedi hatpattu of the Kurunegala District, in the North-Western Province, and of "The Waste Lands Ordinances of 1897, 1899, 1900, and 1903."

WHEREAS in pursuance of section 1 of the said Ordinances it was duly notified on the 9th day of March, 1917, that if no claim to the land commonly called or known as Minimarukotuwehena, situate in the village of Walaswewa, in the Baladora korale of the Dewamedi hatpattu of the Kurunegala District, in the North-Western Province, containing in extent 1 acre 1 rood and 11 perches, and shown as lot 43A in block survey preliminary plan 1,629 and in the annexed diagram, was made to John Murray Davies, Special Officer appointed under section 28 of the said Ordinances, within the period of three months from the date specified in such notice, such land would be declared the property of the Crown, and dealt with on account of the Crown (*vide* Notice No. 6,245):

And whereas Ratnayaka Mudiyansele Ukkumenika made claim thereto, and John Murray Davies, the aforesaid Special Officer, made due inquiry into such claim; I, Norman Albert Hampton, Special Officer appointed under section 28 of the said Ordinances, with the consent of His Excellency the Governor, do hereby in pursuance of the agreement dated 5th day of October, 1917, admit the claim of the said claimant to the said land, as more fully described herein below, under section 4, sub-section (1), of the said Ordinances.

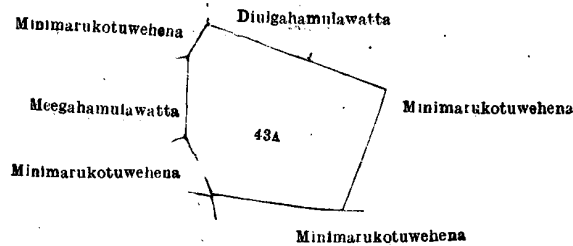
Description of the Land referred to.

The following lot situated in the village of Walaswewa, in the Baladora korale of the Dewamedi hatpattu of the Kurunegala District, in the North-Western Province, as described in the annexed diagram:—

Block survey preliminary plan 1,629.

Lot.	Name of Land.	Extent, A. R. P.
43A ..	Minimarukotuwehena 1 1 11

and bounded as follows: on the north by Diulgahamulawatta claimed by Ratnayaka Mudiyansele Punchirala Vel-Vidane, Minimarukotuwehena to be declared the property of Ratnayaka Mudiyansele Punchirala and another under the Waste Lands Ordinances; on the east by Minimarukotuwehena to be declared the property of Ratnayaka Mudiyansele Punchirala and another under the Waste Lands Ordinances; on the south by Minimarukotuwehena to be declared the property of Ihalawatte Lekamalage Ran Etana under the Waste Lands Ordinances; on the west by Minimarukotuwehena to be declared the property of Ihalawatte Lekamalage Ran Etana under the Waste Lands Ordinances, Meegahamulawatta (private), Minimarukotuwehena to be declared the property of Ihalawatte Lekamalage Ran Etana under the Waste Lands Ordinance.



Surveyor-General's Office,
Colombo, September 17, 1919.

Scale of 4 Chains to an Inch.

C. R. LUNDIE,
for Surveyor-General.

March 15, 1920.

N. A. HAMPTON,
Special Officer.

Kurunegala S. O. No. 2,961.**Order under Section 4, Sub-section (1), of "The Waste Lands Ordinances of 1897, 1899, 1900, and 1903," admitting Lands to be Private Property.**

In the matter of the lands commonly called or known as Kongahamulahena and Halambagahamulahena, situate in the village of Walaswewa, in the Baladora korale of the Dewamedhi hatpattu of the Kurunegala District, in the North-Western Province, and of "The Waste Lands Ordinances of 1897, 1899, 1900, and 1903."

WHEREAS in pursuance of section 1 of the said Ordinances it was duly notified on the 9th day of March, 1917, that if no claim to the lands commonly called or known as Kongahamulahena and Halambagahamulahena, situate in the village of Walaswewa, in the Baladora korale of the Dewamedhi hatpattu of the Kurunegala District, in the North-Western Province, containing in extent 6 acres and 10 perches, and shown as lots 89F and 9A in block survey preliminary plan 1,629 and in the annexed diagrams, was made to John Murray Davies, Special Officer appointed under section 28 of the said Ordinances, within the period of three months from the date specified in such notice, such lands would be declared the property of the Crown, and dealt with on account of the Crown (*vide* Notice No. 6,245):

And whereas Warnakulasuriya Ilansin Mudiyansele Pichcha Naica made claim thereto, and John Murray Davies, the aforesaid Special Officer made due inquiry into such claim, I, Norman Albert Hampton, Special Officer appointed under section 28 of the said Ordinances, with the consent of His Excellency the Governor, do hereby, in pursuance of the agreement dated the 5th day of October, 1917, admit the said claimant along with Warnakulasuriya Ilansin Mudiyansele Hiriwewe Kuda Nachchi and ditto Kumarappuwa to be the owners of the said lands, as more fully described herein below, under section 4, sub-section (1), of the said Ordinances.

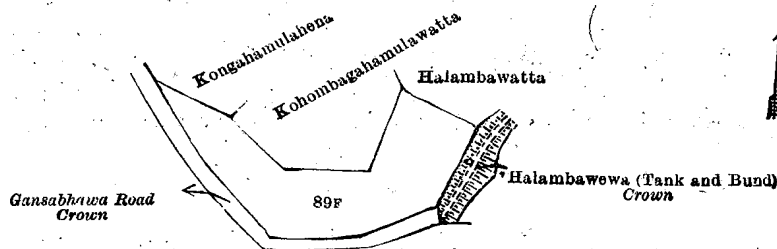
Description of the Lands referred to.

The following lots situated in the village of Walaswewa, in the Baladora korale of the Dewamedhi hatpattu of the Kurunegala District, in the North-Western Province, as described in the annexed diagrams:—

I.—Block survey preliminary plan 1,629.

Lot.	Name of Land.	Extent, A. R. P.
89F	Kongahamulahena	1 0 1

and bounded as follows: on the north by Kongahamulahena to be declared the property of Ratnayaka Mudiyansele Kaluhamy under the Waste Lands Ordinances, Kohombagahamulawatta claimed by Ratnayaka Mudiyansele Kaluhamy and another, Halambawatta claimed by Ratnayaka Mudiyansele Yahapathamy Arachchi, &c.; on the east by Halambawewa (tank and bund) to be declared the property of the Crown under the Waste Lands Ordinances; on the south and west by Gansabhawa road to be declared to be the property of the Crown under the Waste Lands Ordinances.



Surveyor-General's Office,
Colombo, September 17, 1919.

Scale of 4 Chains to an Inch.

C. R. LUNDIE,
for Surveyor-General.

II.—Block survey preliminary plan 1,629.

Lot.	Name of Land.	Extent, A. R. P.
9A	Halambagahamulahena	5 0 9

and bounded as follows: on the north by Gansabhawa road from Witigala to Pubbiliya to be declared the property of the Crown under the Waste Lands Ordinances; on the east and south by Halambagahamulahena to be declared the property of the Crown under the Waste Lands Ordinances; on the west by Anukkanewela claimed by Imagama Lekamalage Punchirala.

[For Diagram see page 1348.]

Kurunegala S. O. No. 2,962.**Order under Section 4, Sub-section (1), of "The Waste Lands Ordinances of 1897, 1899, 1900, and 1903," admitting Land to be Private Property.**

In the matter of the land commonly called or known as Bulugahamulahena, situate in the village of Walaswewa, in the Baladora korale of the Dewamedhi hatpattu of the Kurunegala District, in the North-Western Province, and of "The Waste Lands Ordinances of 1897, 1899, 1900, and 1903."

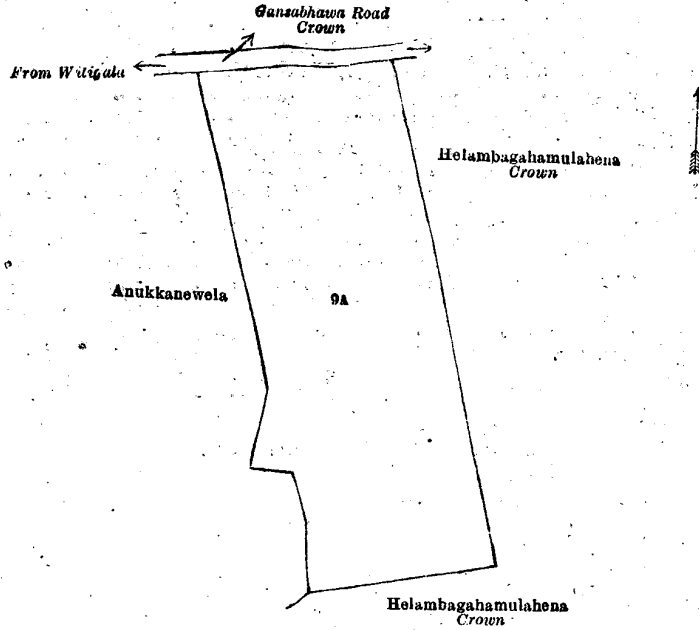
WHEREAS in pursuance of section 1 of the said Ordinances it was duly notified on the 9th day of March, 1917, that if no claim to the land commonly called or known as Bulugahamulahena, situate in the village of Walaswewa, in the Baladora korale of the Dewamedhi hatpattu of the Kurunegala District, in the North-Western Province, containing in extent 6 acres and 1 perch, and shown as lot 76G in block survey preliminary plan 1,629 and in the annexed diagram, was made to John Murray Davies, Special Officer appointed under section 28 of the said Ordinances, within the period of three months from the date specified in such notice, such land would be declared the property of the Crown, and dealt with on account of the Crown (*vide* Notice No. 6,245):

And whereas Warnakula Arachchillaye Sitti Nachchire made claim thereto, and John Murray Davies, the aforesaid Special Officer, made due inquiry into such claim, I, Norman Albert Hampton, Special Officer appointed under section 28 of the said Ordinances, with the consent of His Excellency the Governor, do hereby, in pursuance of the agreement dated the 5th day of October, 1917, admit the claim of the said claimant to the said land, as more fully described herein below, under section 4, sub-section (1), of the said Ordinances.

Description of the Land referred to.

The following lot situated in the village of Walaswewa, in the Baladora korale of the Dewamedhi hatpattu of the Kurunegala District, in the North-Western Province, as described in the annexed diagram:—

Lot.	Name of Land.	Extent, A. R. P.
76G	Bulugahamulahena	6 0 1



Surveyor-General's Office,
Colombo, September 17, 1918.

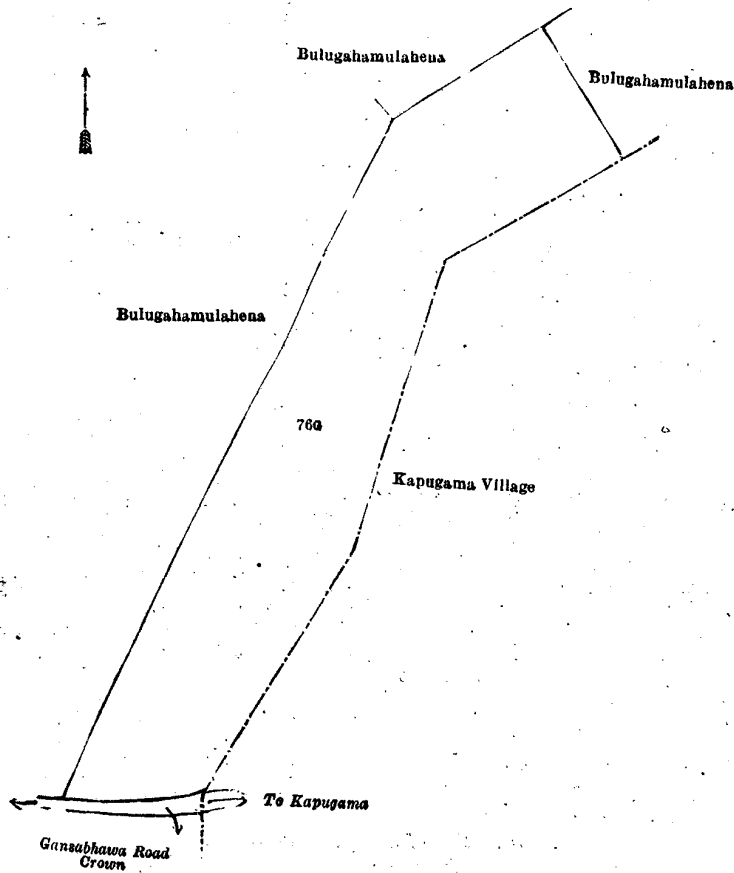
Scale of 4 Chains to an Inch.

N. A. HAMPTON,
Special Officer.

C. R. LUNDIE,
for Surveyor-General.

March 15, 1920.

and bounded as follows: on the north by Bulugahamulahena to be declared the property of Warnakulasuriya Iiansin Mudiyansele Pichcha Naide and another under the Waste Lands Ordinances, Bulugahamulahena to be declared the property of Warnakula Arachchilage Dingira under the Waste Lands Ordinances; on the east by the village limit of Kapugama; on the south by Gansabhawa road from Kapugama to Hettipola to be declared the property of the Crown under the Waste Lands Ordinances; on the west by Bulugahamulahena to be declared the property of Ihalawatte Lekamalage Ran Etana under the Waste Lands Ordinances.



Surveyor-General's Office,
Colombo, September 17, 1919.

Scale of 4 Chains to an Inch.

N. A. HAMPTON,
Special Officer.

C. R. LUNDIE,
for Surveyor-General.

March 15, 1920.

Kurunegala S. O. No. 2,963.

Order under Section 4, Sub-section (1), of "The Waste Lands Ordinances of 1897, 1899, 1900, and 1903,"
admitting Land to be Private Property.

In the matter of the land commonly called or known as Kongahamulahena, situate in the village of Walaswewa, in the Baladora korale of the Dewamedhi hatpattu of the Kurunegala District, in the North-Western Province, and of "The Waste Lands Ordinances of 1897, 1899, 1900, and 1903."

WHEREAS in pursuance of section 1 of the said Ordinances it was duly notified on the 9th day of March, 1917, that if no claim to the land commonly called or known as Kongahamulahena, situate in the village of Walaswewa, in the Baladora korale of the Dewamedhi hatpattu of the Kurunegala District, in the North-Western Province, containing in extent 1 acre 2 roods and 2 perches, and shown as lot 89E in block survey preliminary plan 1,629 and in the annexed diagram, was made to John Murray Davies, Special Officer appointed under section 28 of the said Ordinances, within the period of three months from the date specified in such notice, such land would be declared the property of the Crown, and dealt with on account of the Crown (*vide* Notice No. 6,245):

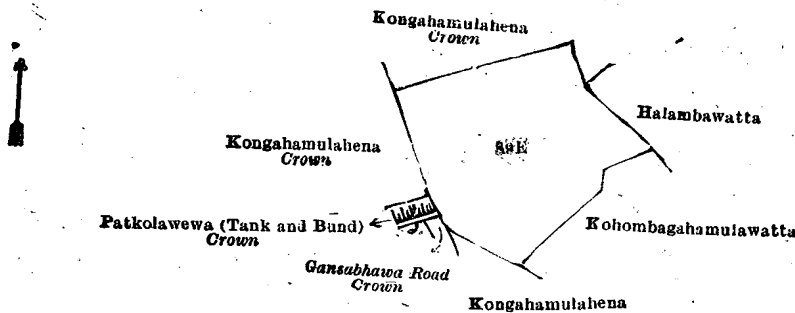
And whereas Ratnayaka Mudiyansele Kaluhamy, made claim thereto, and John Murray Davies, the aforesaid Special Officer, made due inquiry into such claim; I, Norman Albert Hampton, Special Officer appointed under section 28 of the said Ordinances, with the consent of His Excellency the Governor, do hereby in pursuance of the agreement dated 5th day of October, 1917, admit the claim of the said claimants to the said land, as more fully described herein below, under section 4, sub-section (1), of the said Ordinances.

Description of the Land referred to.

The following lot situated in the village of Walaswewa, in the Baladora korale of the Dewamedhi hatpattu of the Kurunegala District, in the North-Western Province, as described in the annexed diagram:—

Lot.	Block survey preliminary plan 1,629.	Name of Land.	Extent, A. R. P.
89E	Kongahamulahena 1 2 2

and bounded as follows: on the north by Kongahamulahena to be declared the property of the Crown under the Waste Lands Ordinances; on the east by Halambawatta claimed by Ratnayaka Mudiyansele Yahapathamy Arachchi and others, Kohombagahamulawatta claimed by Ratnayaka Mudiyansele Kaluhamy and another; on the south by Kohombagahamulawatta claimed by Ratnayaka Mudiyansele Kaluhamy and another, Kongahamulahena to be declared the property of Warnakulasuriya Ilansin Mudiyansele Pichcha Naide and others under the Waste Lands Ordinances; on the west by Gansabhawa road to be declared the property of the Crown under the Waste Lands Ordinances, Patkolawewa (tank and bund) to be declared the property of the Crown under the Waste Lands Ordinances, Kongahamulahena to be declared the property of the Crown under the Waste Lands Ordinances.



Surveyor-General's Office,
Colombo, September 17, 1919.

Scale of 4 Chains to an Inch.

C. R. LUNDIE,
for Surveyor-General.

March 15, 1920.

N. A. HAMPTON,
Special Officer.

Kurunegala S. O. No. 2,964.

Order under Section 4, Sub-section (1), of "The Waste Lands Ordinances of 1897, 1899, 1900, and 1903,"
admitting Land to be Private Property.

In the matter of the land commonly called or known as Diulgahamulawatta, situate in the village of Walaswewa, in the Baladora korale of the Dewamedhi hatpattu of the Kurunegala District, in the North-Western Province, and of "The Waste Lands Ordinances of 1897, 1899, 1900, and 1903."

WHEREAS in pursuance of section 1 of the said Ordinances it was duly notified on the 9th day of March, 1917, that if no claim to the land commonly called or known as Diulgahamulawatta, situate in the village of Walaswewa, in the Baladora korale of the Dewamedhi hatpattu of the Kurunegala District, in the North-Western Province, containing in extent 3 roods and 3 perches, and shown as lot 103A in block survey preliminary plan 1,629, and in the annexed diagram, was made to John Murray Davies, Special Officer appointed under section 28 of the said Ordinances, within the period of three months from the date specified in such notice, such land would be declared the property of the Crown, and dealt with on account of the Crown (*vide* Notice No. 6,245):

And whereas Ratnayaka Mudiyansele Kapuruhamy, made claim thereto, and John Murray Davies, the aforesaid Special Officer, made due inquiry into such claim; I, Norman Albert Hampton, Special Officer appointed under section 28 of the said Ordinances, with the consent of His Excellency the Governor, do hereby in pursuance of the agreement dated 5th day of October, 1917, admit the claim of the said claimants to the said land, as more fully described herein below, under section 4, sub-section (1), of the said Ordinances.

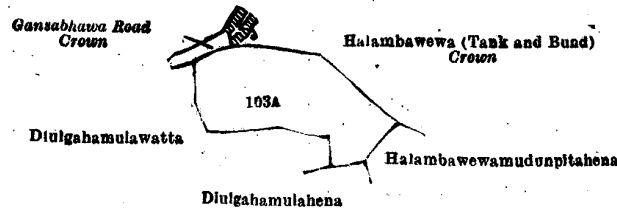
Description of the Land referred to.

The following lot situated in the village of Walaswewa, in the Baladora korale of the Dewamedhi hatpattu of the Kurunegala District, in the North-Western Province, as described in the annexed diagram:—

Block survey preliminary plan 1,629.

Lot.	Name of Land.	Extent, A. R. P.
103A	Diulgahamulawatta	0 3 3

and bounded as follows: on the north by Gansabhawa road to be declared the property of the Crown under the Waste Lands Ordinances, Halambawewa (tank and bund) to be declared the property of the Crown under the Waste Lands Ordinances; on the east by Halambawewa (tank and bund) to be declared the property of the Crown under the Waste Lands Ordinances, Halambawewamudunpithahena to be declared the property of Ratnayaka Mudiyansele Nambirala under the Waste Lands Ordinances; on the south by Diulgahamulahena to be declared the property of Ratnayaka Mudiyansele Nambirala under the Waste Lands Ordinances, Diulgahamulawatta (private); on the west by Diulgahamulawatta (private), Gansabhawa road to be declared the property of the Crown under the Waste Lands Ordinances.



Surveyor-General's Office,
Colombo, September 17, 1919.

Scale of 4 Chains to an Inch.

C. R. LUNDIE,
for Surveyor-General.

March 15, 1920.

N. A. HAMPTON,
Special Officer.

Kurunegala S. O. No. 2,965.

Order under Section 4, Sub-section (1), of "The Waste Lands Ordinances of 1897, 1899, 1900, and 1903," admitting Land to be Private Property.

In the matter of the land commonly called or known as Maragahamulahena, situate in the village of Walaswewa, in the Baladora korale of the Dewamedhi hatpattu of the Kurunegala District, in the North-Western Province, and of "The Waste Lands Ordinances of 1897, 1899, 1900, and 1903."

WHEREAS in pursuance of section 1 of the said Ordinances it was duly notified on the 9th day of March, 1917, that if no claim to the land commonly called or known as Maragahamulahena, situate in the village of Walaswewa, in the Baladora korale of the Dewamedhi hatpattu of the Kurunegala District, in the North-Western Province, containing in extent 3 roods and 30 perches, and shown as lot 2E in block survey preliminary plan 1,629 and in the annexed diagram, was made to John Murray Davies, Special Officer appointed under section 28 of the said Ordinances, within the period of three months from the date specified in such notice, such land would be declared the property of the Crown, and dealt with on account of the Crown (*vide* Notice No. 6,245):

And whereas Ratnayaka Mudiyansele Punchirala made claim thereto, and John Murray Davies, the aforesaid Special Officer, made due inquiry into such claim, I, Norman Albert Hampton, Special Officer appointed under section 28 of the said Ordinances, with the consent of His Excellency the Governor, do hereby, in pursuance of the agreement dated the 5th day of October, 1917, admit the claim of the said claimant to the said land, as more fully described herein below, under section 4, sub-section (1), of the said Ordinances.

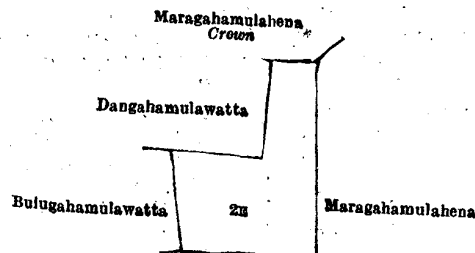
Description of the Land referred to.

The following lot situated in the village of Walaswewa, in the Baladora korale of the Dewamedhi hatpattu of the Kurunegala District, in the North-Western Province, as described in the annexed diagram:—

Block survey preliminary plan 1,629.

Lot.	Name of Land.	Extent, A. R. P.
2E	Maragahamulahena	0 3 30

and bounded as follows: on the north by Dangahamulawatta claimed by Emagama Lekamalage Punchirala, Maragahamulahena to be declared the property of the Crown under the Waste Lands Ordinances; on the east and south by Maragahamulahena to be declared the property of Ratnayaka Mudiyansele Punchirala and another under the Waste Lands Ordinances; on the west by Bulugahamulawatta (private).



Surveyor-General's Office,
Colombo, September 17, 1919.

Scale of 4 Chains to an Inch.

C. R. LUNDIE,
for Surveyor-General.

March 15, 1920.

N. A. HAMPTON,
Special Officer.

Kurunegala S. O. No. 2,966.**Order under Section 4, Sub-section (1), of "The Waste Lands Ordinances of 1897, 1899, 1900, and 1903," admitting Lands to be Private Property.**

In the matter of the lands commonly called or known as Halambawewamudunpitaheha and Diulgahamulahena, situate in the village of Walaswewa, in the Baladora korale of the Dewamedhi hatpattu of the Kurunegala District, in the North-Western Province, and of "The Waste Lands Ordinances of 1897, 1899, 1900, and 1903."

WHEREAS in pursuance of section 1 of the said Ordinances it was duly notified on the 9th day of March, 1917, that if no claim to the lands commonly called or known as Halambawewamudunpitaheha and Diulgahamulahena, situate in the village of Walaswewa, in the Baladora korale of the Dewamedhi hatpattu of the Kurunegala District, in the North-Western Province, containing in extent 3 acres and 7 perches, and shown as lots 100A and 103 in block survey preliminary plan 1,629 and in the annexed diagram, was made to John Murray Davies, Special Officer appointed under section 28 of the said Ordinances, within the period of three months from the date specified in such notice, such lands would be declared the property of the Crown, and dealt with on account of the Crown (*vide* Notice No. 6,245):

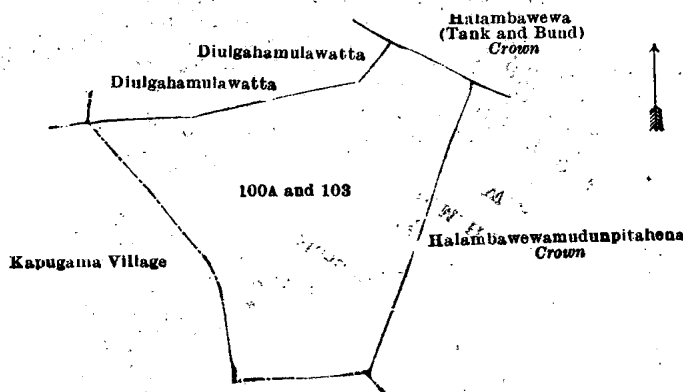
And whereas Ratnayaka Mudiyansele Nambirala made claim thereto, and John Murray Davies, the aforesaid Special Officer, made due inquiry into such claim; I, Norman Albert Hampton, Special Officer appointed under section 28 of the said Ordinances, with the consent of His Excellency the Governor, do hereby, in pursuance of the agreement, dated the 21st day of January, 1918, admit the claim of the said claimant to the said land, as more fully described herein below, under section 4, sub-section (1), of the said Ordinances.

Description of the Lands referred to.

The following lots situated in the village of Walaswewa, in the Baladofa korale of the Dewamedhi hatpattu of the Kurunegala District, in the North-Western Province, as described in the annexed diagram:—

Block survey preliminary plan 1,629.			
Lot.	Name of Land.	Extent, A. R. P.	
100A ..	Halambawewamudunpitaheha ..	0	3 13
103 ..	Diulgahamulahena ..	2	0 34
		<hr/>	
		3	0 7

and bounded as follows: on the north by Diulgahamulawatta (private), Diulgahamulawatta to be declared the property of Ratnayaka Mudiyansele Kapuruhamy under the Waste Lands Ordinances, Halambawewa (tank and bund) to be declared the property of the Crown under the Waste Lands Ordinances; on the east by Halambawewamudunpitaheha to be declared the property of the Crown under the Waste Lands Ordinances; on the south and west by the village limit of Kapugama.



Surveyor-General's Office,
Colombo, September 17, 1919.

Scale of 4 Chains to an Inch.

C. R. LUNDIE,
for Surveyor-General.

March 15, 1920.

N. A. HAMPTON,
Special Officer.

Kurunegala S. O. No. 2,967.**Order under Section 4, Sub-section (1), of "The Waste Lands Ordinances of 1897, 1899, 1900, and 1903," admitting Lands to be Private Property.**

In the matter of the lands commonly called or known as Minimarukotuwewatta, Maragahamulahena, &c., situate in the village of Walaswewa, in the Baladora korale of the Dewamedhi hatpattu of the Kurunegala District, in the North-Western Province, and of "The Waste Lands Ordinances of 1897, 1899, 1900, and 1903."

WHEREAS in pursuance of section 1 of the said Ordinances it was duly notified on the 9th day of March, 1917, that if no claim to the lands commonly called or known as Minimarukotuwewatta, Maragahamulahena, &c., situate in the village of Walaswewa, in the Baladora korale of the Dewamedhi hatpattu of the Kurunegala District, in the North-Western Province, containing in extent 48 acres 1 rood and 15 perches, and shown as lots 43F, 2r, 43, 24A, and 9B in block survey preliminary plan 1,629 and in the annexed diagrams, was made to John Murray Davies, Special Officer appointed under section 28 of the said Ordinances, within the period of three months from the date specified in such notice, such lands would be declared the property of the Crown, and dealt with on account of the Crown (*vide* Notice No. 6,245):

And whereas Ratnayaka Mudiyansele Punchirala made claim thereto, and John Murray Davies, the aforesaid Special Officer, made due inquiry into such claim, I, Norman Albert Hampton, Special Officer appointed under section 28 of the said Ordinances, with the consent of His Excellency the Governor, do hereby, in pursuance of the agreement dated the 5th day of October, 1917, admit the said claimant along with Abeynayaka Mudiyansele Hetuhamy to be the owners of the said lands, as more fully described herein below, under section 4, sub-section (1), of the said Ordinances.

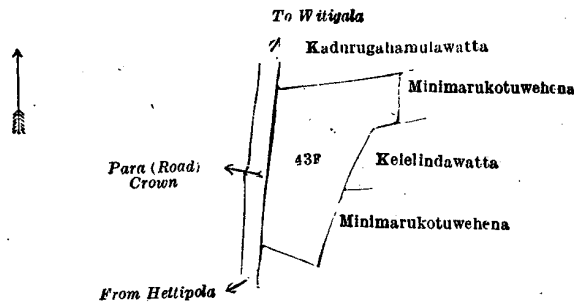
Description of the Lands referred to.

The following lots situated in the village of Walaswewa, in the Baladora korale of the Dewameddi hatpattu of the Kurunegala District, in the North-Western Province, as described in the annexed diagrams:—

I.—Block survey preliminary plan 1,629.

Lot.	Name of Land.	Extent, A. R. P.
43F	Minimarukotuwewatta	0 3 1

and bounded as follows: on the north by Kadurugahumulawatta (private); on the east by Minimarukotuwehena to be declared the property of Ratnayaka Mudiyansele Yahapathhamy and another under the Waste Lands Ordinances, Kelelindawatta claimed by Warnakula Araechilage Naide Vidane and others, Minimarukotuwehena to be declared the property of Warnakula Araechilage Naide Vidane under the Waste Lands Ordinances; on the south by Minimarukotuwehena to be declared the property of Warnakula Araechilage Naide Vidane under the Waste Lands Ordinances; on the west by para (road) from Hettipola to Witigala to be declared the property of the Crown under the Waste Lands Ordinances.



Surveyor-General's Office,
Colombo, September 17, 1919.

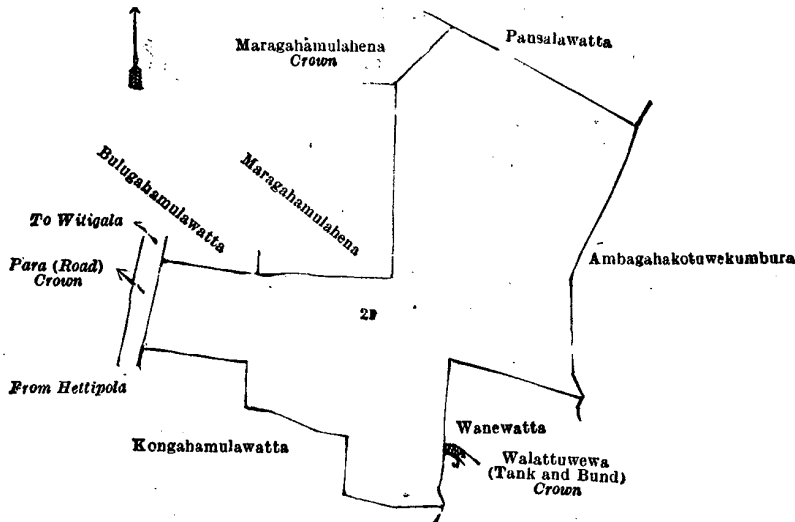
Scale of 4 Chains to an Inch.

C. R. LUNDIE,
for Surveyor-General.

II.—Block survey preliminary plan 1,629.

Lot.	Name of Land.	Extent, A. R. P.
2F	Maragahamulahena	5 0 9

and bounded as follows: on the north by Maragahamulahena to be declared the property of the Crown under the Waste Lands Ordinances, Pansalawatta claimed by the trustees of Usgala temple; on the east by Ambagahakotuwekumbura claimed by Ratnayaka Mudiyansele Punchirala, Wanewatta claimed by Ratnayaka Mudiyansele Punchirala Vel-vidane and others, Walattuweva (tank and bund) to be declared the property of the Crown under the Waste Lands Ordinances; on the south by Walattuweva (tank and bund) to be declared the property of the Crown under the Waste Lands Ordinances, Kongahumulawatta (private); on the west by para (road) from Hettipola to Witigala to be declared the property of the Crown under the Waste Lands Ordinances, Bulugahumulawatta (private), Maragahamulahena to be declared the property of Ratnayaka Mudiyansele Punchirala under the Waste Lands Ordinances, Maragahamulahena to be declared the property of the Crown under the Waste Lands Ordinances.



Surveyor-General's Office,
Colombo, September 17, 1919.

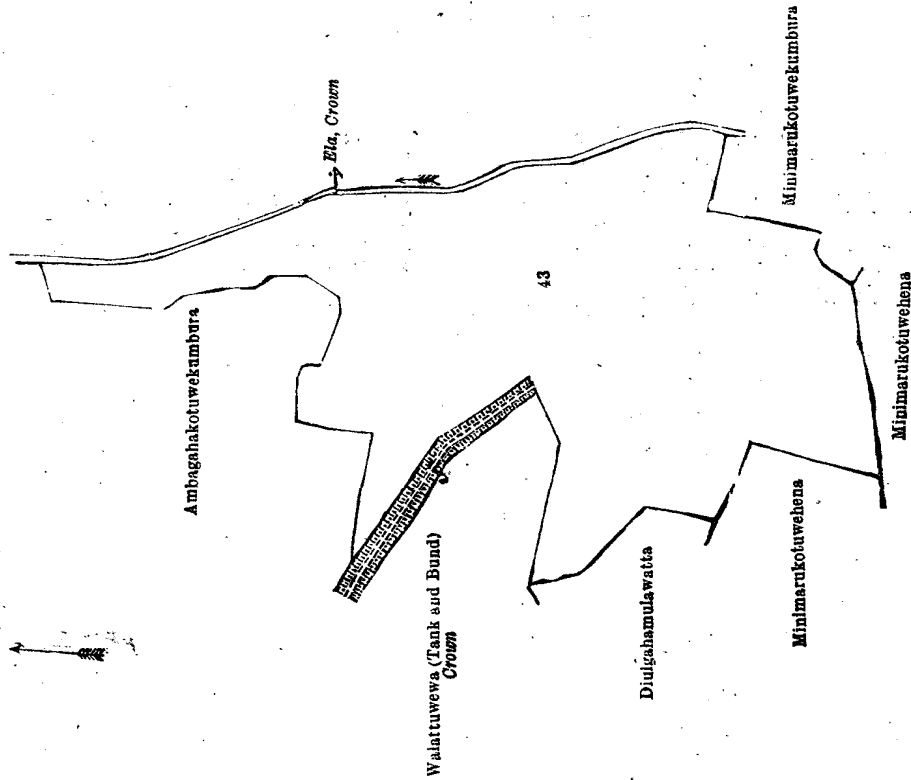
Scale of 4 Chains to an Inch.

C. R. LUNDIE,
for Surveyor-General.

III.—Block survey preliminary plan 1,629.

Lot.	Name of Land.	Extent, A. R. P.
43	Minimarukotuwehena	7 3 36

and bounded as follows: on the north by Ambagahakotuwekumbura claimed by Ratnayaka Mudiyansele Punchirala; on the east by ela to be declared the property of the Crown under the Waste Lands Ordinances; on the south by Minimarukotuwekumbura claimed by Ratnayaka Mudiyansele Punchirala Vel-vidane, Minimarukotuwehena to be declared the property of Ithalawatte Lekamalage Ran Etana under the Waste Lands Ordinances; on the west by Minimarukotuwehena to be declared the property of Ratnayaka Mudiyansele Ukku Menika under the Waste Lands Ordinances, Diulgahumulawatta claimed by Ratnayaka Mudiyansele Punchirala Vel-vidane, Walattuweva (tank and bund) to be declared the property of the Crown under the Waste Lands Ordinances, Ambagahakotuwekumbura claimed by Ratnayaka Mudiyansele Punchirala.



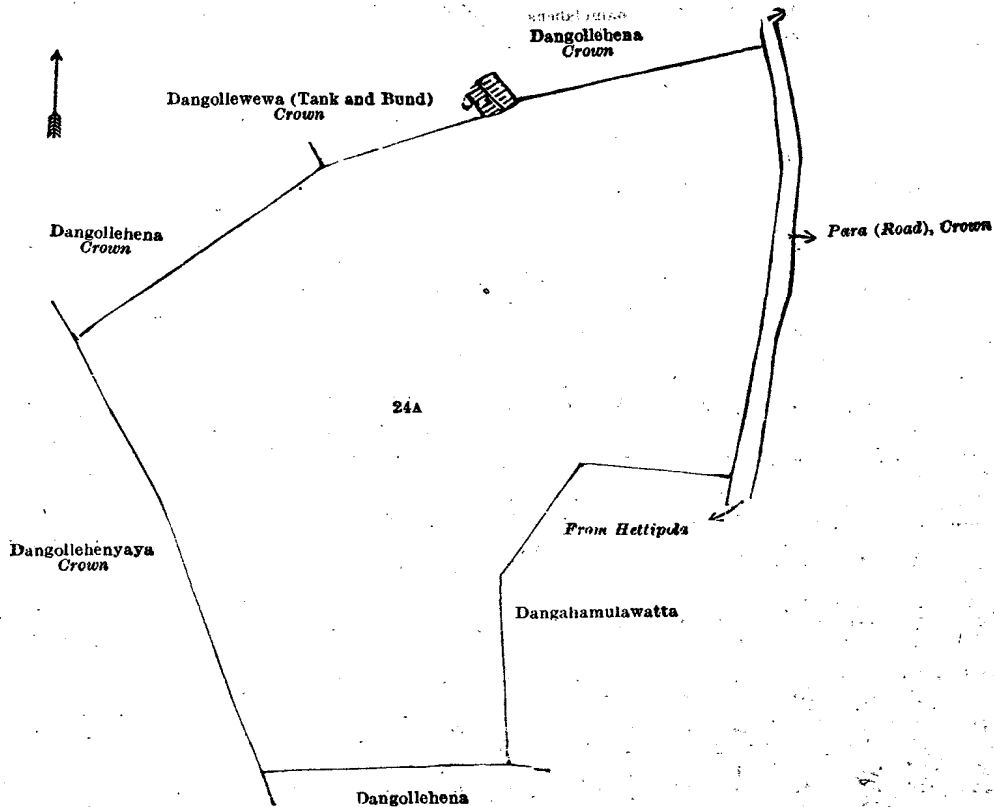
Surveyor-General's Office,
Colombo, September 17, 1919.

Scale of 4 Chains to an Inch.

C. R. LUNDIE,
for Surveyor-General.
Extent, A. R. P.
14 0 13

Lot. Name of Land. IV.—Block survey preliminary plan 1,629.
24A ... Dangollehena ...

and bounded as follows: on the north by Dangollehena to be declared the property of the Crown under the Waste Lands Ordinances, Dangollewewa (tank and bund) to be declared the property of the Crown under the Waste Lands Ordinances, Dangollehena to be declared the property of the Crown under the Waste Lands Ordinances; on the east by para (road) from Witigala to Hettipola to be declared the property of the Crown under the Waste Lands Ordinances, Dangahamulawatta claimed by Muttusamilagedera Kaliaamma and another; on the south by Dangollehena to be declared the property of Warnakula Arachchilage Kaluhamy under the Waste Lands Ordinances; on the west by Dangollehenyaya to be declared the property of the Crown under the Waste Lands Ordinances.



Surveyor-General's Office,
Colombo, September 17, 1919.

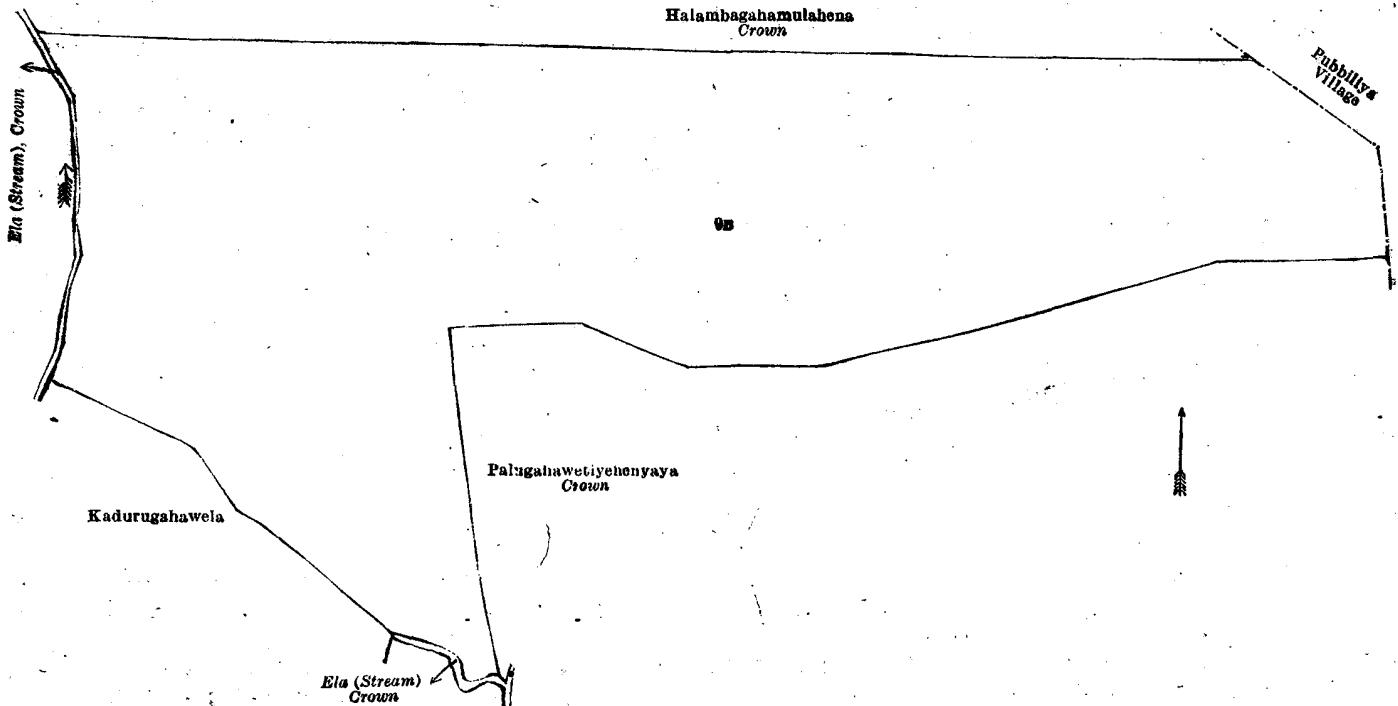
Scale of 4 Chains to an Inch.

C. R. LUNDIE,
for Surveyor-General.

V.—Block survey preliminary plan 1,629.

Lot.	Name of Land.	Extent, A. R. P.
9B	Halambagahamulahena	20 1 36

and bounded as follows: on the north by Halambagahamulahena to be declared the property of the Crown under the Waste Lands Ordinances; on the east by the village limit of Pubbiliya; on the south by Palugahawetiychenyaya to be declared the property of the Crown under the Waste Lands Ordinances, ela (stream) to be declared the property of the Crown under the Waste Lands Ordinances, Kadurugahawela claimed by Ratnayaka Mudiyansele Panchirala; on the west by ela (stream) to be declared the property of the Crown under the Waste Lands Ordinances.



Surveyor-General's Office,
Colombo, September 17, 1919.

Scale of 4 Chains to an Inch.

C. R. LUNDIE,
for Surveyor-General.

March 15, 1919.

N. A. HAMPTON,
Special Officer.

Ratnapura S. O. No. 483.

Order under Section 4, Sub-section (1), of "The Waste Lands Ordinances of 1897, 1899, 1900, and 1903," declaring Lands to be Crown Property.

In the matter of the lands commonly called or known as Netiwekandamukalana, Nikanlayemukalana, &c., situate in the village of Godakumbura, in the Meda korale of the Ratnapura District, in the Province of Sabaragamuwa, and of "The Waste Lands Ordinances of 1897, 1899, 1900, and 1903."

WHEREAS in pursuance of section 1 of the said Ordinances it was duly notified on the 26th day of July, 1912, that if no claim to the lands commonly called or known as Netiwekandemukalana, Nikanlayemukalana, &c., situate in the village of Godakumbura, in the Meda korale of the Ratnapura District, in the Province of Sabaragamuwa, containing in extent 66 acres and 37 perches, and shown as lots 5, 6, 7, and 8 in block survey preliminary plan 45 and in the annexed diagrams, was made to Howard Orme Fox, Special Officer appointed under section 28 of the said Ordinances, within the period of three months from the date specified in such notice, such lands would be declared the property of the Crown, and dealt with on account of the Crown (*vide* Notice No. 4,471):

And whereas Samuel David Mahawalatenne Ratmahatmaya, made claim thereto, and whereas the said claimant having died during the pendency of the inquiry, the following: (1) Jane Agnes Sophia Mahawalatenne Jayawardena Kumarihamy, (2) Rosamund Hilda Constance Mahawalatenne Ratwatte Kumarihamy, (3) Mabel Augusta Florence Mahawalatenne Ellawala Kumarihamy, (4) Ellen Mahawalatenne Gunasekera Kumarihamy, and (5) Ezline Mahawalatenne Ellawala Kumarihamy, were substituted as claimants; and whereas the said 1st to 5th claimants entered into five agreements in writing dated the 20th day of November, 1919, 23rd day of October, 1919, 21st day of October, 1919, 21st day of October, 1919, and 21st day of October, 1919, respectively, whereby in consideration of (a) the Settlement Officer, settling as private property otherwise than under the Waste Lands Ordinances lot 4 of the notice, and (b) their being declared the owners of 100 acres more or less of lot 3 of the notice, they withdrew claim to all the above-mentioned lots 5, 6, 7, and 8 of this order, I, Howard Orme Fox, Special Officer appointed under section 28 of the said Ordinances, under and by virtue of the powers vested in me in that behalf by section 4 of the said Ordinances, do hereby on this 29th day of May, 1920, order and declare under section 4, sub-section (1), of the said Ordinances, that the said lands, as more fully described herein below, are the property of the Crown.

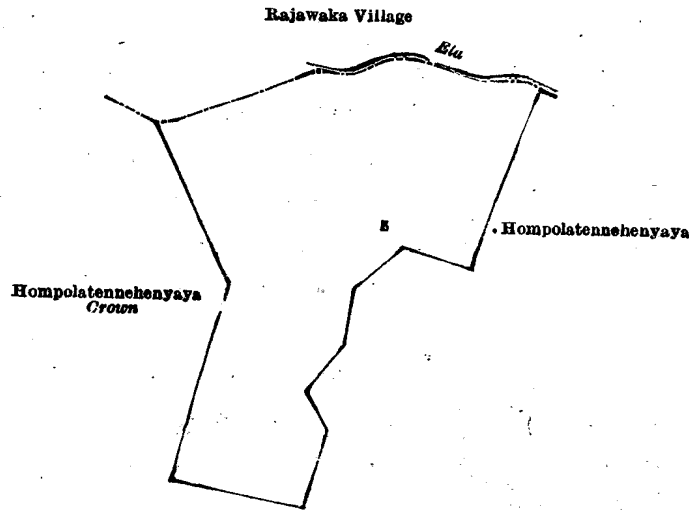
Description of the Lands referred to.

The following lots situated in the village of Godakumbura, in the Meda korale of the Ratnapura District, in the Province of Sabaragamuwa, as described in the annexed diagrams:—

I.—Block survey preliminary plan 45.

Lot.	Name of Land.	Extent, A. R. P.
5	Netiwekandamukalana	16 1 22

and bounded as follows : on the north by the village limit of Rajawaka ; on the east and south by Hompolatennehenyaya to be declared the property of Jane Agnes Sophia Mahawalatenne Jayawardena Kumarihamy and four others under the Waste Lands Ordinances ; on the west by Hompolatennehenyaya to be declared the property of the Crown under the Waste Lands Ordinances.



Surveyor-General's Office,
Colombo, April 27, 1920.

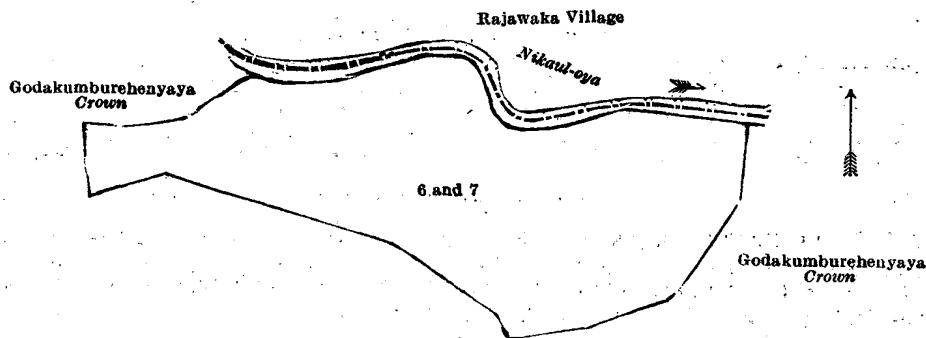
Scale of 8 Chains to an Inch.

F. J. SALMON,
for Acting Surveyor-General.

II.—Block survey preliminary plan 45.

Lot.	Name of Land.	Extent, A. R. P.
6	Nikanlayemukalana	17 0 20
7	Nikanlayehena	1 1 15
		18 1 35

and bounded as follows : on the north by Nikaul-oya (the village limit of Rajawaka); on the east, south, and west by Godakumburehenyaya to be declared the property of the Crown under the Waste Lands Ordinances.



Surveyor-General's Office,
Colombo, April 27, 1920.

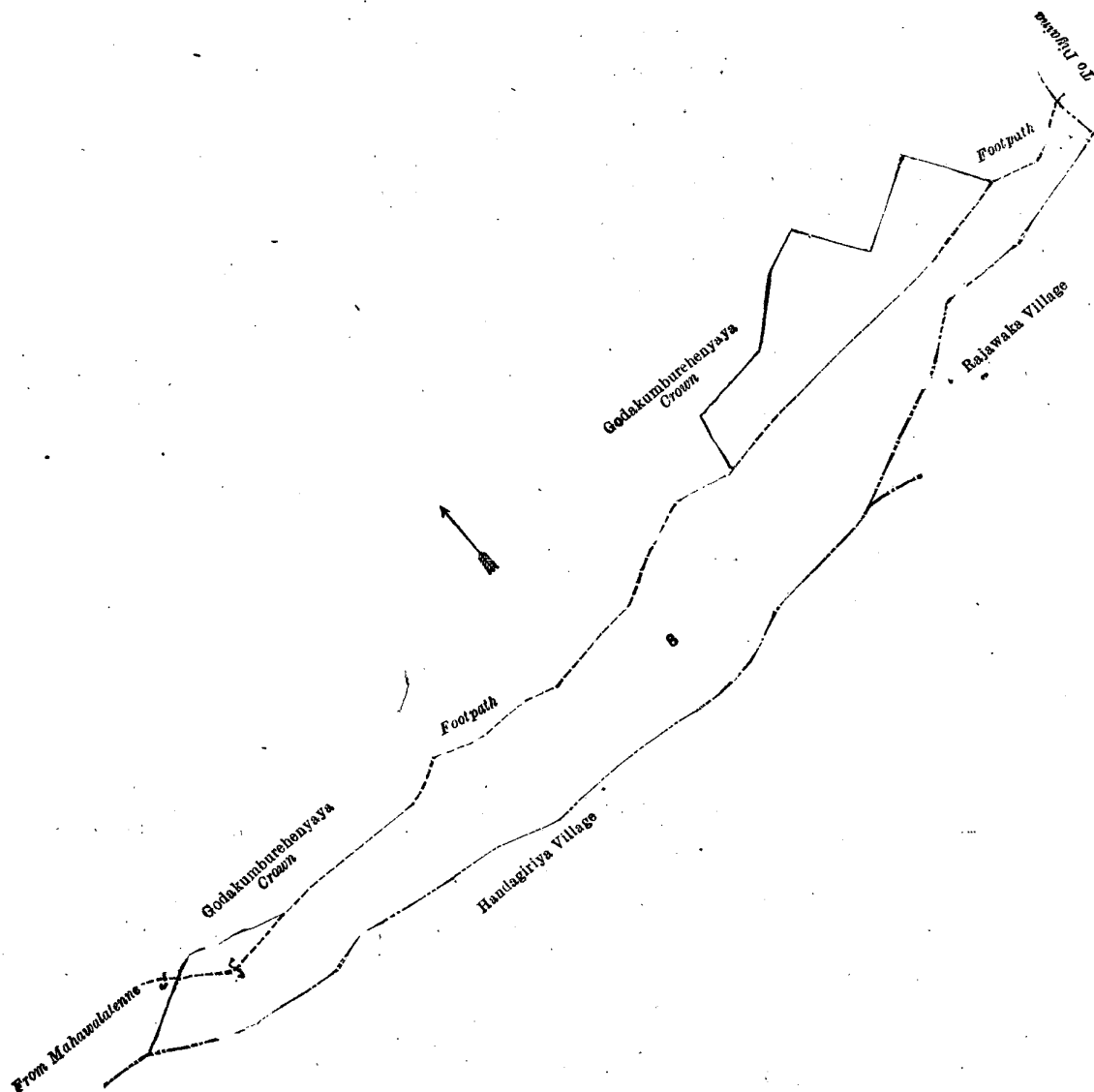
Scale of 8 Chains to an Inch.

F. J. SALMON,
for Acting Surveyor-General.

III.—Block survey preliminary plan 45.

Lot.	Name of Land.	Extent, A. R. P.
8	Bibilatennemukalana	31 1 20

and bounded as follows : on the north by Godakumburehenyaya to be declared the property of the Crown under the Waste Lands Ordinances, a footpath, Godakumburehenyaya to be declared the property of the Crown under the Waste Lands Ordinances, a footpath to Diyaina ; on the east by the village limit of Rajawaka ; on the south by the village limits of Rajawaka and Handagiriya ; on the west by Godakumburehenyaya to be declared the property of the Crown under the Waste Lands Ordinances.



Surveyor-General's Office,
Colombo, April 27, 1920.

Scale of 8 Chains to an Inch.

F. J. SALMON,
for Acting Surveyor-General.

May 29, 1920.

H. O. Fox,
Special Officer.

Ratnapura S. O. No. 484.

Order under Section 4, Sub-section (1), of "The Waste Lands Ordinances of 1897, 1899, 1900, and 1903."

In the matter of the lands commonly called or known as Goraketiya, Welanketiyamukalana, &c., situate in the village of Panane, in the Helapalle palata of the Meda korale of the Ratnapura District, in the Province of Sabaragamuwa, and of "The Waste Lands Ordinances of 1897, 1899, 1900, and 1903."

WHEREAS in pursuance of section 1 of the said Ordinances it was duly declared and notified on the 17th day of April, 1919, that if no claim to the lands commonly called or known as Goraketiya, Welanketiyamukalana, &c., situate in the village of Panane, in the Helapalle palata of the Meda korale of the Ratnapura District, in the Province of Sabaragamuwa, containing in extent 156 acres 1 rood and 9 perches, and shown as lots x 134, x 134A, x 134B, z 134, H 136, H 136A, H 136B, H 136C, H 136D, H 136E, q 136, q 136A, q 136B, q 136C, q 136D, q 136E, q 136F, R 136, v 136, v 136A, x 136, and x 136A in preliminary plan 1,094 and in the annexed diagrams, was made to Howard Orme Fox, Special Officer appointed under section 28 of the said Ordinances, within the period of three months from the date specified in the said notice, such lands would be declared the property of the Crown, and dealt with on account of the Crown (*vide* Notice No. 7,189):

And whereas (1) Henry Abeyawickrama Gunasekera, for himself and on behalf of (2) Robert Mahawalattenna Gunasekera (a minor), (3) Barnes Ratwatta, and (4) Rosamund Hilda Constance Ratwatta Kumarihamy, made claim thereto, and I, Howard Orme Fox, Special Officer appointed under section 28 of the said Ordinances, made due inquiry into such claim, and whereas the said claimants Henry Abeyawickrama Gunasekera, for himself and as the duly appointed representative of Robert Mahawalattenna Gunasekera (a minor), Barnes Ratwatta, and Rosamund Hilda Constance Ratwatta Kumarihamy, and I, with the consent of His Excellency the Governor, came to two agreements in writing, both dated the 20th day of October, 1919, concerning the said lands, under section 4, sub-section (1), of the said Ordinances, whereby it was agreed

that the said claimants Henry Abeyawickrama Gunasekera, for himself and as the duly appointed representative of Robert Mahawalatenna Gunasekera (a minor), Barnes Ratwatta, and Rosamund Hilda Constance Ratwatta Kumarihamy, should be declared the purchasers of the said lands, upon payment to the Government Agent at Ratnapura or to the Settlement Officer, of a sum of Rupees Five Thousand Four hundred and Seventy-one only (Rs. 5,471), as the purchase amount of the said lands, and whereas the said amount has been paid by the said claimants, they are hereby, in pursuance of the agreements aforementioned, declared to be the purchasers of the said lands, as more fully described herein below.

Description of the Lands referred to.

The following lots situated in the village of Panane, in the Helapalle palata of the Meda korale of the Ratnapura District, in the Province of Sabaragamuwa, as described in the annexed diagrams:—

I.—Preliminary plan 1,094.

Lot.	Name of Land.	Extent, A. R. P.
x 134 .. Goraketiya	4 0 4
x 134A .. Do.	2 1 24
x 134B .. Do.	0 2 7
		6 3 35

and bounded as follows: on the north and east by lot R 134 (consisting of Gallindehenyaya, Kekunehenyaya, Pupulmadehenyaya, Kannaiyagalaellehenyaya, Pitakandehenyaya, Bopitiatenna, Maramandiya, Narangahalandehenyaya, Hompalalandehenyaya, Dimbubellihenyaya) (private); on the south by Gangodakumburewatuyaya (private), lot R 134 (consisting of Gallindehenyaya, Kekunehenyaya, Pupulmadehenyaya, Kannaiyagalaellehenyaya, Pitakandehenyaya, Bopitiatenna, Maramandiya, Narangahalandehenyaya, Hompalalandehenyaya, Dimbubellihenyaya) (private); on the west by lot R 134 (consisting of Gallindehenyaya, Kekunehenyaya, Pupulmadehenyaya, Kannaiyagalaellehenyaya, Pitakandehenyaya, Bopitiatenna, Maramandiya, Narangahalandehenyaya, Hompalalandehenyaya, Dimbubellihenyaya) (private).



Surveyor-General's Office,
Colombo, March 25, 1919.

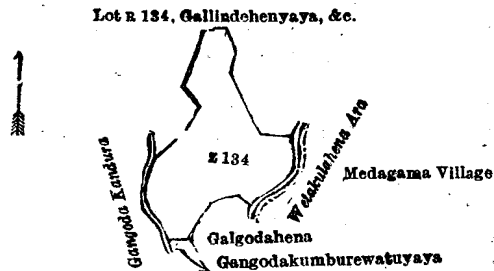
Scale of 16 Chains to an Inch.

C. R. LUNDIE,
for Surveyor-General.

II.—Preliminary plan 1,094.

Lot.	Name of Land.	Extent, A. R. P.
z 134 .. Welanketiya mukalana	11 1 30

and bounded as follows: on the north by lot R 134 (consisting of Gallindehenyaya, Kekunehenyaya, Pupulmadehenyaya, Kannaiyagalaellehenyaya, Pitakandehenyaya, Bopitiatenna, Maramandiya, Narangahalandehenyaya, Hompalalandehenyaya, Dimbubellihenyaya) (private); on the east by Wetakulahena-ara (the village limit of Medagama); on the south by Galgodahena (private), Gangodakumburewatuyaya (private); on the west by Gangodakandura.



Surveyor-General's Office,
Colombo, March 25, 1919.

Scale of 16 Chains to an Inch.

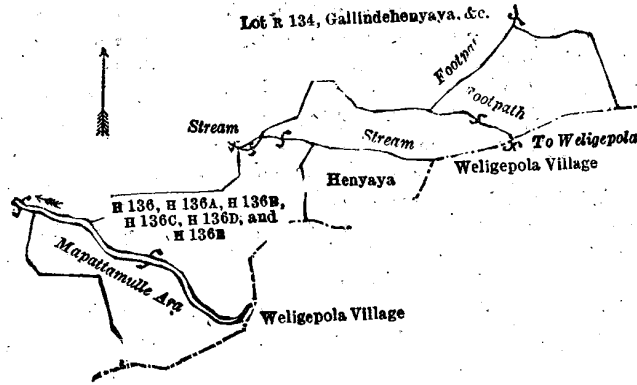
C. R. LUNDIE,
for Surveyor-General.

III.—Preliminary plan 1,094.

Lot.	Name of Land.	Extent, A. R. P.	Lot.	Name of Land.	Extent, A. R. P.
H 136 .. Polkotumukalana, Delkandemukalana	21 3 6	H 136D .. Mapatamuluare mukalana	1 0 35
H 136A .. Mapatamuluare mukalana	2 3 9	H 136E .. Polkotumukalana	4 0 21
H 136B .. Do.	5 1 13			40 2 0
H 136C .. Delkandemukalana	5 0 36			

(Exclusive of the footpath and streams passing through the land.)

and bounded as follows: on the north by Mapatamulle-ara, lot R 134 (consisting of Gallindehenyaya, Kekunehenyaya, Pupulmadehenyaya, Kannaiyagalaellehenyaya, Pitakandehenyaya, Bopitiatenna, Maramandiya, Narangahalandehenyaya, Hompalalandehenyaya, Dimbubellihenyaya) (private), a stream, lot R 134 (consisting of Gallindehenyaya, Kekunehenyaya, Pupulmadehenyaya, Kannaiyagalaellehenyaya, Pitakandehenyaya, Bopitiatenna, Maramandiya, Narangahalandehenyaya, Hompalalandehenyaya, Dimbubellihenyaya) (private), a footpath, lot R 134 (consisting of Gallindehenyaya, Kekunehenyaya, Pupulmadehenyaya, Kannaiyagalaellehenyaya, Pitakandehenyaya, Bopitiatenna, Maramandiya, Narangahalandehenyaya, Hompalalandehenyaya, Dimbubellihenyaya) (private); on the east by lot R 134 (consisting of Gallindehenyaya, Kekunehenyaya, Pupulmadehenyaya, Kannaiyagalaellehenyaya, Pitakandehenyaya, Bopitiatenna, Maramandiya, Narangahalandehenyaya, Hompalalandehenyaya, Dimbubellihenyaya) (private); on the south by the village limit of Weligepola, a footpath to Weligepola, the village limit of Weligepola, a stream, Henyaya (private), the village limit of Weligepola; on the west by lot R 134 (consisting of Gallindehenyaya, Kekunehenyaya, Pupulmadehenyaya, Kannaiyagalaellehenyaya, Pitakandehenyaya, Bopitiatenna, Maramandiya, Narangahalandehenyaya, Hompalalandehenyaya, Dimbubellihenyaya) (private).



Surveyor-General's Office,
Colombo, March 25, 1919.

Scale of 16 Chains to an Inch.

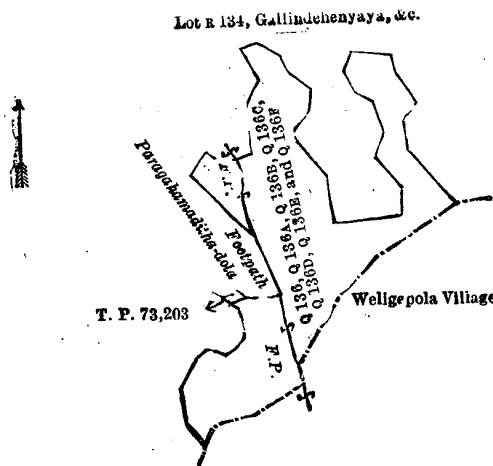
C. R. LUNDIE,
for Surveyor-General.

IV.—Preliminary plan I, 094.

Lot.	Name of Land.	Extent, A. R. P.	Lot.	Name of Land.	Extent, A. R. P.
Q 136	Paragahamaditemukalana <i>alias</i> Bandukandemukalana, Dawatagadeniyamukalana, Galagawahena	.. 22 2 34	Q 136C	Paragahamaditemukalana	.. 0 3 16
Q 136A	Kalugahaellemukalana	.. 0 2 30	Q 136D	Do.	.. 0 1 0
Q 136B	Do.	.. 1 1 10	Q 136E	Do.	.. 4 0 0
			Q 136F	Do.	.. 0 2 20
					30 1 30

(Exclusive of the footpath passing through the land.)

and bounded as follows : on the north and east by lot R 134 (consisting of Gallindehenyaya, Kekunehenyaya, Pupulmadehenyaya, Kannaiyagaellehenyaya, Pitakandehenyaya, Bopitiyatenna, Maramandiya, Narangahalandehenyaya, Hompalalandehenyaya, Dimbubellihenyaya) (private); on the south by the village limit of Weligepola; on the west by lot R 134 (consisting of Gallindehenyaya, Kekunehenyaya, Pupulmadehenyaya, Kannaiyagaellehenyaya, Pitakandehenyaya, Bopitiyatenna, Maramandiya, Narangahalandehenyaya, Hompalalandehenyaya, Dimbubellihenyaya) (private), T. P. 73,203, Paragahamaditte-dola, a fotpath, lot R 134 (consisting of Gallindehenyaya, Kekunehenyaya, Pupulmadehenyaya, Kannaiyagaellehenyaya, Pitakandehenyaya, Bopitiyatenna, Maramandiya, Narangahalandehenyaya, Hompalalandehenyaya, Dimbubellihenyaya) (private).



Surveyor-General's Office,
Colombo, March 25, 1919.

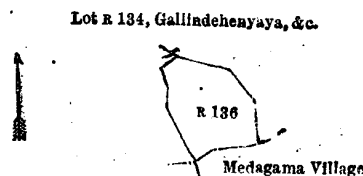
Scale of 16 Chains to an Inch.

C. R. LUNDIE,
for Surveyor-General.

V.—Preliminary plan I, 094.

Lot.	Name of Land.	Extent, A. R. P.
R 136	Mahadolamukalana	.. 4 3 32

and bounded as follows : on the north and east by lot R 134 (consisting of Gallindehenyaya, Kekunehenyaya, Pupulmadehenyaya, Kannaiyagaellehenyaya, Pitakandehenyaya, Bopitiyatenna, Maramandiya, Narangahalandehenyaya, Hompalalandehenyaya, Dimbubellihenyaya) (private); on the south by the village limit of Medagama; on the west by lot R 134 (consisting of Gallindehenyaya, Kekunehenyaya, Pupulmadehenyaya, Kannaiyagaellehenyaya, Pitakandehenyaya, Bopitiyatenna, Maramandiya, Narangahalandehenyaya, Hompalalandehenyaya, Dimbubellihenyaya) (private).



Surveyor-General's Office,
Colombo, March 25, 1919.

Scale of 16 Chains to an Inch.

C. R. LUNDIE,
for Surveyor-General.

VI.—Preliminary plan 1,094.

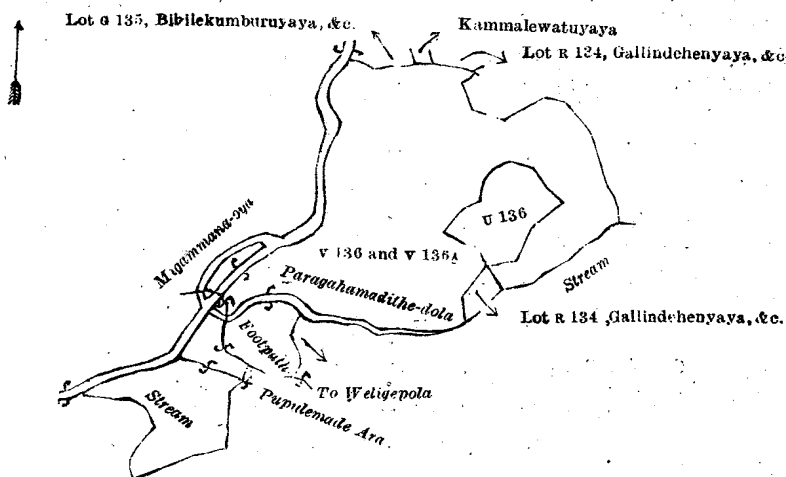
Lot.	Name of Land.	Extent, A. R. P.
v 136 ..	Egodapallandemukalana, Kaluwala-ellemukalana, Galgegawamukalana	.. 52 3 8
v 136A ..	Egodapallandemukalana	.. 1 0 10
(Exclusive of the footpath and streams passing through the land.)		53 3 18

and bounded as follows: on the north by lot a 135 (consisting of Bibilekumburuyaya, Ambalanwelyaya, Pananwelyaya, Galbokuwela, Pallandewela) (private), Kammalewatuyaya (private), lot r 134 (consisting of Gallindehenyaya, Kekunehenyaya, Pupulmadehenyaya, Kannaiyagalaellehenyaya, Pitakandehenyaya, Bopitiatenna, Maramandiya, Narangahalandehenyaya, Hompalalandehenyaya, Dimbubellihenyaya) (private); on the east by lot r 134 (consisting of Gallindehenyaya, Kekunehenyaya, Pupulmadehenyaya, Kannaiyagalaellehenyaya, Pitakandehenyaya, Bopitiatenna, Maramandiya, Narangahalandehenyaya, Hompalalandehenyaya, Dimbubellihenyaya) (private); on the south by a stream, lot r 134 (consisting of Gallindehenyaya, Kekunehenyaya, Pupulmadehenyaya, Kannaiyagalaellehenyaya, Pitakandehenyaya, Bopitiatenna, Maramandiya, Narangahalandehenyaya, Hompalalandehenyaya, Dimbubellihenyaya) (private), Hompalalandehenyaya, Dimbubellihenyaya) (private), the footpath to Weligepola, lot r 134 (consisting of Gallindehenyaya, Kekunehenyaya, Pupulmadehenyaya, Kannaiyagalaellehenyaya, Pitakandehenyaya, Bopitiatenna, Maramandiya, Narangahalandehenyaya, Hompalalandehenyaya, Dimbubellihenyaya) (private); on the west by lot r 134 (consisting of Gallindehenyaya, Kekunehenyaya, Pupulmadehenyaya, Kannaiyagalaellehenyaya, Pitakandehenyaya, Bopitiatenna, Maramandiya, Narangahalandehenyaya, Hompalalandehenyaya, Dimbubellihenyaya) (private), a stream, the Migommana-oya.

NOTE.—The following lot lying within the above-mentioned boundaries is excluded from this part of the notice, and its acreage of 5 acres and 18 perches is not included in the acreage of 53 acres 3 roods and 18 perches given above:—

Preliminary plan 1,094.

Lot.	Name of Land.	Extent, A. R. P.
U 136 ..	Pansaléhena	.. 5 0 18



Surveyor-General's Office,
Colombo, March 25, 1919.

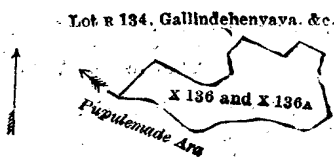
Scale of 16 Chains to an Inch.

C. R. LUNDIE,
for Surveyor-General.

Lot.	Name of Land.	Extent, A. R. P.
x 136 ..	Pupulemadearemukalana <i>alias</i> Dimbulle-ellemukalana	6 1 26
x 136A ..	Do.	1 2 38
		8 0 24

C. R. LUNDIE,
for Surveyor-General.

and bounded as follows: on the north and east by lot r 134 (consisting of Gallindehenyaya, Kekunehenyaya, Pupulmadehenyaya, Kannaiyagalaellehenyaya, Pitakandehenyaya, Bopitiatenna, Maramandiya, Narangahalandehenyaya, Hompalalandehenyaya, Dimbubellihenyaya) (private); on the south by lot r 134 (consisting of Gallindehenyaya, Kekunehenyaya, Pupulmadehenyaya, Kannaiyagalaellehenyaya, Pitakandehenyaya, Bopitiatenna, Maramandiya, Narangahalandehenyaya, Hompalalandehenyaya, Dimbubellihenyaya) (private), the Pupulmade-ara; on the west by lot r 134 (consisting of Gallindehenyaya, Kekunehenyaya, Pupulmadehenyaya, Kannaiyagalaellehenyaya, Pitakandehenyaya, Bopitiatenna, Maramandiya, Narangahalandehenyaya, Hompalalandehenyaya, Dimbubellihenyaya) (private).



Surveyor-General's Office,
Colombo, March 25, 1919.

Scale of 16 Chains to an Inch.

C. R. LUNDIE,
for Surveyor-General.

March 25, 1920.

H. O. FOX,
Special Officer.

LAND SALES IN THE SOUTHERN PROVINCE.

No. 3,710, S. P.—The Assistant Government Agent, Matara, will on Monday, November 1, 1920, at 11 A.M., at his office in the Matara Kachcheri, put up to auction, for sale or settlement, or will otherwise dispose of, the under-mentioned portions of Crown land, in accordance with the regulations of Government regarding land sales. Eleven allotments of and situated in the Gangaboda pattu and Weligam korale divisions of the Matara District of the Southern Province.

Lot.	Name of Land.	Preliminary plan 11,145. Village—Walakanda.		Extent.		Upset price per acre, Ra.
		Name of Applicant.	Description.	A.	R. P.	
2	Kaluwagahahena	Gamage Dasanhamy	Jungle	5	0 25	50
4	Do.	Vidanegamage Babappu	do.	5	2 37	50
6	Hanassakanattahena	Gamage Punciappu, Vel-Vidane, and Gama-achchige Don Louis	do.	12	1 4	50
8	Do.	do.	do.	1	1 24	50
9	Galgodahenawatta	—	Citronella	0	0 28	50
11	Paragahahena-atmaga	—	do.	0	1 11	50
12	Nugahena or Galgodahena	—	Low jungle	1	0 20	50
13	Galgodahenawatta	—	Garden contains citronella	0	1 33	50
14	Nugahena or Galgodahena	Gamage Dasanhamy	Low jungle	1	0 20	50
Preliminary plan 10,016. Village—Bandaramulla.						
4345	Kannalawila	Crown	Swamp	1	3 33	50
4346	Do.	do.	do.	0	3 37	50

Further particulars regarding these lands can be obtained from the Assistant Government Agent, Matara, and plans of them from the Surveyor-General.

Colonial Secretary's Office,
Colombo, September 7, 1920.

B. HORSBURGH,
Acting Colonial Secretary.

LAND SALES BY THE SETTLEMENT OFFICER.

SOUTHERN PROVINCE.

No. 5,733, S. O.—On Saturday, October 23, 1920, at 9 A.M., the Land Settlement Officer will put up for sale or settlement, at Talawa Camp, the under-mentioned portions of Crown land, on the terms authorized by Government. Ten allotments of land situated in the West Giruwa pattu division of the Hambantota District of the Southern Province.

Lot.	Name of Land.	Block survey preliminary plan 372.—Gonadeniya.		Extent.	
		Name of Claimant.	Description.	A.	R. P.
28BQ	Morayayakayale Dangahawatta	alias Crown; encroachment by Jalatge Carolis	Garden	0	1 0
28BS	Thankanattakongahahena	Crown; applied for by Molodduwage Baba Appu	Chena	2	0 2
28CB	Kappuhena	Crown; applied for by Samarasin Patiranaige Ketan Appu	do.	1	0 8
28DT	Wewagawawatta	Crown; encroachment by Abeysinarachchige Nikulas	Garden	2	0 36
28DZ	Galagawahenawatttekella	Crown; encroachment by Rajapakse Don Samuel	do.	1	2 0
28EA	Pittanihena	Crown; encroachment by Liyana-arachchige Appu	do.	1	3 34
35BI	Dangahahena	Crown; encroachment by Jalatge Carolis	do.	0	0 22
42A	Kongahawatta	Crown; applied for by Patiranaige Savunhamy	Chena	0	1 35
152M	Wewagawawatta	Crown	do.	1	0 9
152N	Ketakalegahawatta	Crown; applied for by Hatarasinarachchige Charlis Appu	Garden	1	0 20

Upset price at Rs. 16 to Rs. 20 per acre. Further information regarding these lands can be obtained from the Land Settlement Officer, and plans of them from the Surveyor-General.

Colonial Secretary's Office,
Colombo, September 7, 1920.

B. HORSBURGH,
Acting Colonial Secretary.

No. 5,734, S. O.—On Tuesday, October 19, 1920, at 1 P.M., the Land Settlement Officer will put up for sale or settlement, at Udugama Resthouse, the under-mentioned portions of Crown land, on the terms authorized by Government. Ten allotments of land situated in the Gangaboda pattu division of the Galle District of the Southern Province.

Lot.	Name of Land.	Block survey preliminary plan 526.—Mapalagama.		Extent.	
		Name of Claimant.	Description.	A.	R. P.
286A	Amukanatte	Crown; applied for by Hesinkankanange Eranolis of Mapalagama	Low jungle	1	0 0
325B	Panwilahena	Crown; applied for by Mahagama Charles Goonesekera of Udugama	do.	1	0 11
352F	Galhengoda	Crown; applied for by H. Charlis of Mapalagama	Forest	1	0 9
352G	Do.	Crown; applied for by Mattakagamage John of Mapalagama	do.	1	0 13
352H	Do.	Crown; applied for by A. M. Cornelis Silva of Mapalagama	do.	1	0 11

Lot.	Name of Land.	Name of Claimant.	Description.	Extent.		
				A.	R.	P.
523G	Polgahakanda ..	Crown; applied for by Halpatirage James of Mapalagama ..	Forest ..	1	0	7
523H	Do. ..	Crown; applied for by James Abeysundera, Arachchi of Mapaagama ..	do. ..	0	3	39
566C	Etawahawilakanda ..	Crown; applied for by James Abeysundera of Mapalagama ..	do. ..	1	0	4
566D	Do. ..	Crown; applied for by Kottage Abaran of Mapalagama ..	do. ..	1	0	8
871A	Godellawatta ..	Crown; applied for by M. Sonuttara Tero of Mapalagama ..	Low jungle ..	1	0	7

Upset price at Rs. 50 per acre. Further information regarding these lands can be obtained from the Land Settlement Officer, and plans of them from the Surveyor-General.

Colonial Secretary's Office,
Colombo, September 7, 1920.

B. HORSBURGH,
Acting Colonial Secretary.

No. 5,735, S. O.—On Monday, October 25, 1920, at 9 A.M., the Land Settlement Officer will put up for sale or settlement, at Weeraketiya Camp, the under-mentioned portions of Crown land, on the terms authorized by Government. Six allotments of land situated in the West Giruwa pattu division of the Hambantota District of the Southern Province.

Block survey preliminary plan 241.—Mulkirigala.						
Lot.	Name of Land.	Name of Claimant.	Description.	Extent.		
				A.	R.	P.
7B	Kadurupokunehena ..	Don Siyadoris Rajapakse, Vel-Vidane of Aggarahera ..	Citronella ..	1	2	25
105E	Siyambalagahakoratuwa ..	(1) Punchihewage Uparis, (2) ditto Jando ..	Chena ..	4	2	31
155	Badabodugahakoratuwa ..	(1) Punchihewage Jandris, (2) ditto Uparis, (3) Ranasingewage Karo ..	do. ..	2	2	3
155E	Talagahakoratuwa <i>alias</i> Maramandiyehena ..	do. ..	do. ..	0	2	22
155F	Maramandiya ..	do. ..	do. ..	1	1	19
155N	Landagewatta ..	do. ..	do. ..	0	1	11

Upset price at Rs. 16 to Rs. 50 per acre. Further information regarding these lands can be obtained from the Land Settlement Officer, and plans of them from the Surveyor-General.

Colonial Secretary's Office,
Colombo, September 7, 1920.

B. HORSBURGH,
Acting Colonial Secretary.

No. 5,736, S. O.—On Monday, October 25, 1920, at 9 A.M., the Land Settlement Officer will put up for sale or settlement, at Weeraketiya Camp, the under-mentioned portions of Crown land, on the terms authorized by Government. Ten allotments of land situated in the West Giruwa pattu division of the Hambantota District of the Southern Province.

Block survey preliminary plan 235.—Atuboda.						
Lot.	Name of Land.	Name of Claimant.	Description.	Extent.		
				A.	R.	P.
72T	Kalugahahena <i>alias</i> Karadiyehena ..	(1) Madumage Silinduhami, (2) Munasinge Juwanis ..	Garden ..	2	0	18
72Z	Batalawattehena ..	Kakuluwamullage Andris Appu ..	do. ..	2	1	22
10H	Tadagalagewatta ..	Kulasin Arachchige Kiri Appu ..	Sweet potato ..	0	0	14
14G	Munkoratuwa ..	Hewakolambage Don Juwanis ..	Chena ..	1	0	5
14O	Tadagalagewatta ..	Kulasin Arachchige Kiri Appu ..	Sweet potato ..	1	0	24
14P	Maragahawatta ..	(1) Don Nicholas Dahanayake of Talahaganwaduwa, (2) Patiranage Maduma Appu, (3) ditto Heenhamy of Atuboda ..	Chena ..	0	2	38
39	Kapugamagehena ..	Don Carolis Goonasekera Velappuli of Ittademaliya ..	do. ..	1	1	12
40	Do. ..	do. ..	Open land ..	1	2	25
72AB	Rukattanehena ..	do. ..	Garden ..	1	3	26
72AH	Arekoratuwa ..	Gamachige Don Siman ..	do. ..	0	2	30

Upset price at Rs. 16 to Rs. 20 per acre. Further information regarding these lands can be obtained from the Land Settlement Officer, and plans of them from the Surveyor-General.

Colonial Secretary's Office,
Colombo, September 7, 1920.

B. HORSBURGH,
Acting Colonial Secretary.

No. 5,737, S. O.—On Saturday, October 23, 1920, at 9 A.M., the Land Settlement Officer will put up for sale or settlement, at Talawa Camp, the under-mentioned portions of Crown land, on the terms authorized by Government. Two allotments of land situated in the East Giruwa pattu division of the Hambantota District of the Southern Province.

Block survey preliminary plan 406.—Debokkawa.						
Lot.	Name of Land.	Name of Claimant.	Description.	Extent.		
				A.	R.	P.
14M	Kongahawatta ..	(1) Jalat Patiranage Kawanihami, (2) Amarasing Arachchige Sadris-hamy, (3) Amarakoon Vidane Gamage Sinchohamy ..	Garden ..	2	0	2
20I	Kolongahahena ..	Crown and Alahapperuma Mohandirange Don Davith <i>alias</i> Don Hendrick ..	Chena ..	0	3	28

Upset price at Rs. 16 to Rs. 20 per acre. Further information regarding these lands can be obtained from the Land Settlement Officer, and plans of them from the Surveyor-General.

Colonial Secretary's Office,
Colombo, September 7, 1920.

B. HORSBURGH,
Acting Colonial Secretary.

No. 5,738, S. O.—On Wednesday, October 27, 1920, and on the following days, at 8 A.M., the Land Settlement Officer will put up for sale or settlement, at Walasmulla Camp, the under-mentioned portions of Crown land, on the terms authorized by Government. Sixty-eight allotments of land situated in the Giruwa pattu west division of the Hambantota District of the Southern Province.

Block survey preliminary plan 171.—Kanumuldeniya.				Extent.		
Lot.	Name of Land.	Name of Claimant or Applicant.	Description.	A.	R.	P.
6	Batagawatta	(1) Dunagamage Juwanisa, (2) Gabbalage Dingia	Citronella	0	3	22
12	Yodakandiyewatta	Kankanange Heeni of Kanumuldeniya	Citronella and chena	3	0	7
130	Elandigewatta	(1) Kattadige Minna, (2) Gamage Babundina, (3) Geegamage Dingina, (4) Denagamage Adorisa, (5) ditto Bara, (6) ditto Dingo, (7) ditto Seradera, all of Kanumuldeniya	Chena	4	0	39
202	Serugahakoratuwa	Walimunige Janda	Garden	3	0	26
210	Gamagewattegodella	(1) Kattadige Dinga Naide, (2) ditto Dingirissa, (3) ditto Jani, (4) ditto Babundirisa, (5) ditto Karonissa, (6) ditto Kirigorisa, (7) ditto Sedrisa, (8) ditto Dingira, all of Kanumuldeniya	Young garden	2	2	16
213	Dikhenewatta	Mahadurage Nonissa of Kanumuldeniya	Young coconut	0	2	15
221	Alawatta	Kalanchige Kirigorisa of Kanumuldeniya	Chena and plantains	0	3	4
229	Aturamandiyehena <i>alias</i> Godellehena	(1) Keradeniya Mahadurage Carolina of Kanumuldeniya, (2) Welhenage Dondrissa of ditto, (3) ditto Sanda of ditto, (4) ditto Rani of ditto, (5) ditto Barliya of ditto	Chena	0	3	8
230	Aturumandiyehena	do.	Chena and citronella	3	2	37
247	Tiruwanekekossa	Welhenage Juwanisa of Kanumuldeniya	Citronella and plantains	1	1	29
249	Tiruwanekekiyehena	(1) Mahadurage Babun, (2) Rajapurage Ensa, both of Kanumuldeniya	Chena	1	3	36
252	Demataketiya	(1) Mahadurage Dauchchia, (2) ditto Pedrisa, both of Kanumuldeniya	Young garden and chena	4	0	25
328	Demataketiyehena	(1) Wijehinnige Dissanchi, (2) Welhenage Upparisa, (3) ditto Belinda, all of Kanumuldeniya	Citronella	1	3	22
336	Wandambagewatta	(1) Geegamage Nadorisa, (2) ditto Babandirissa, (3) ditto Thomisa, (4) Manahinge Nonachchi, all of Kanumuldeniya	Chena and coconut	3	0	15
344	Maragahawattekella	(1) Gabalage Babunkira, (2) Gabalage Karonchia, (3) Gabalage Sauriya, all of Kanumuldeniya	Chena	0	3	34
345	Beligahakoratuwa	Raganettige Sinda of Kanumuldeniya	Citronella	2	0	1
356	Napolakossahena <i>alias</i> Kalaotuwawa	Welhenage Rakkina of Kanumuldeniya	do.	1	3	33
361	Kalanchigedeniyeatmaga	Alutdurage Juwandirisa, Vel-Vidane of Kanumuldeniya	do.	2	0	1
384	Meegahawattekoratuwa	(1) Wijemunidurage Dingi of Kanumuldeniya, (2) Kokuhennedige Don Jakoris de Silva of Walasmulla	do.	1	3	18
389	Kahaindutennekoratuwa	(1) Kanatunge Agorissa, (2) Wirapulige Suwa, (3) ditto Thattiya, (4) ditto Kira, (5) ditto Danorissa, (6) ditto Adonissa, (7) ditto Adiri, all of Kanumuldeniya	do.	1	2	14
399	Bulugahakoratuwa	Welhenage Wattu Baba of Kanumuldeniya	Garden	0	3	16
447	Serugahahena	(1) Walimunige Babbi, (2) Kotage Heena, (3) ditto Pinnaide, (4) Walimunige Edo, all of Kanumuldeniya	do.	1	2	14
483	Iriyagahadeniyeatmaga	Wijemunige Sugatiya of Kanumuldeniya	Young coconut and jak	0	1	30
484	Kendeketiyyenna <i>alias</i> Talahenaladeniyeatmaga	(1) Welhenage Booriya, (2) ditto Endorissa, (3) ditto Sarmeya, all of Kanumuldeniya	Citronella and chena	2	0	38
491	Jambaiarahena	(1) Wijemunige Manika, (2) Rajapurage Rodda, both of Kanumuldeniya	do.	1	0	36
530	Kurullaminihayehena	(1) Wijeymunidurage Babuna, (2) Wijeyhinnage Hangilla, (3) Wijeymunige Mendirissa, (4) Rajapurage Davita, all of Kanumuldeniya	do.	4	0	13
531	Batalawattihena	(1) Wijeyamunidurage Babuna, (2) Wijeyamunige Abeyassa, (3) Wijemunidurage Agorissa, (4) ditto Suwarissa, all of Kanumuldeniya	Garden and citronella	14	3	25
547	Karagahagawakelle	(1) Welhenage Buriya, (2) Rubasing Hattadige Nandorissa	Young garden	0	3	31
559	Talagahawatta	(1) Kalanchige Sediya, (2) ditto Menika, (3) ditto Adiri, (4) Wijeymunidurage Pinni, (5) Rajanettige Dissanchi, (6) Kalanchige Sanniya, (7) ditto Dinga Naide, (8) ditto Anage, (9) ditto Janni, all of Kanumuldeniya, (10) Rajapurage Sanniya of Horawela, (11) ditto Suwarissa, (12) ditto Saradiya, both of Kanumuldeniya, (13) ditto Dingini of Horawela, (14) ditto Ranni, (15) ditto Hini, both of Kanumuldeniya	Citronella	1	0	32
574	Puwakgahamandiya <i>alias</i> Mekiligahawatta	(1) Rajapaksage Billinda, (2) ditto Adrissa, both of Kanumuldeniya	Garden	1	0	19
583	Mukalahena	Welhenage Sanniya of Kanumuldeniya	Chena	2	0	8
584	Mukanhena <i>alias</i> Bogahahena	(1) Wijemunige Sendrissa, (2) Welhenage Sanniya, both of Kanumuldeniya	do.	2	3	39

Lot.	Name of Land.	Name of Claimant or Applicant.	Description.	Extent.		
				A.	R.	P.
624	Pahalamulana-atmaga	(1) Wijemunige Delensa, (2) Wijemunidurage Babuwa, (3) ditto Siyadorissa, (4) ditto Wattu Baba, (5) ditto Heena, (6) ditto Dontuwa, (7) ditto Maniki, (8) ditto Samantu, (9) ditto Billinda, (10) ditto Podina, all of Kanumuldeniya	Garden	2	2	19
625	Gorakagahawatta	do.	Chena	2	0	4
626	Gonnegahahena	Don Andrias Weerasekera, Vidane Arachchi of Daluwakgoda	do.	5	2	38
633½	Godatunpelawatta	Wijemunige Babanissa of Kanumuldeniya	do.	0	3	10
653	Pettaradeniyeatmaga	Rubasingkattadige Babanissa of Kanumuldeniya	Garden	0	2	22
673	Indigahamuduna	(1) Rubasing Kattadige Kiribaba, (2) ditto Sanniya, both of Kanumuldeniya	Citronella	0	2	18
688	Pansalagodahena	Wijemunige Andriasa of Kanumuldeniya	High jungle	1	3	19
689	Bibulagawawattahena	(1) Gamage Adrissa, (2) Wijemunige Nadorissa, (3) Don Jandris Nettasing Ratnayaka, all of Kanumuldeniya	Chena	6	1	14
693	Welagahagawahena	Mahadurage Mina of Kanumuldeniya	Citronella	1	1	21
721	Helandagahahena	(1) James Dahanayaka of Kanumuldeniya, (2) Marthelius Henricus Wellapulli Wijeyratna of Ranchagoda	Chena	6	0	11
730	Godaudahena	Rajasuriyage Kiri Baba	Citronella	1	0	29
736	Panugalaudahena	(1) Gamage Babandirisa, (2) Wijemunige Sendrissa	do.	1	1	13
758	Etakehelwerawehena	Liyana Achchi Koswetage Don Andris of Kanumuldeniya	Jungle	4	2	24
773	Bibulehena <i>alias</i> Panugalaudahena	(1) Gamage Suwandirisa, (2) Kattadige Danchi, both of Kanumuldeniya	Citronella	2	0	38
800	Dewataketiyehena, Arambagahawatta	(1) Wijeymurigey Dingibaba, (2) Rajapurage Dissanchi	Chena	3	2	21
833	Pelawatta, Sapugahahena	(1) Don Jandris Nettasingha Ratnayaka, (2) Katuwanage Peneris, (3) Nettasinha Maddumage Punchedhamy, (4) Dahanayakage Kawanihamy, all of Natuwela	Citronella and chena	3	0	32
834	Bomaluwawatta	Alutdurage Dissina of Henegama	Chena	0	2	39
912	Ambagahahenyaya	(1) James Dahanayaka, (2) William Dahanayaka, both of Kanumuldeniya	Citronella	10	2	3
913	Dewarawehenekella	do.	do.	3	2	14
914	Kadurugahahena	(1) Don Jandris Nettasingha Ratnayaka, (2) Nettasing Ratnayaka Don James, both of Kanumuldeniya	do.	1	2	21
927	Batgahahena	(1) Don Hendrick Dias Dahanayaka, (2) Edwin Dahanayaka, (3) Dixon Dahanayaka, all of Kanumuldeniya, (4) Dona Carolina Dahanayaka of Palle-gama	do.	12	3	16
938	Godellahena	(1) Don Samel Dahanayaka of Kanumuldeniya, (2) Galagama Lalalia Don Hendrick, Vidane Arachchi of Gonadeniya	do.	8	1	28
939	Galwalahena	Don Hendrick Dias Dahanayaka of Kanumuldeniya	do.	2	0	10
943	Yakdehigewatta	(1) Sittacharige Danorisa of Kanumuldeniya, (2) ditto Babani of ditto, (3) Nipunachcharige Babachchi of Dewalegama, (4) ditto Babuni of Atireliya, (5) ditto Adonchi of Medadeniya	Chena	1	0	3
950	Uruwalehena	Rajapurage Karonissa of Kanumuldeniya	Low jungle	4	2	13
966	Elangamawatta	(1) Uyangodage Pinanchi of Kanumuldeniya, (2) Gamage Mendrissa of ditto, (3) ditto Suwandrissa of ditto	Citronella	2	1	23
987	Peinkombawatta	Medankara Terunnanse, incumbent of Kandebedde temple of Kanumuldeniya	Chena	0	3	21
996	Rathgorakahena <i>alias</i> Mahapuswelahena	James Dahanayaka of Kanumuldeniya	do.	2	0	37
1039	Bogahahena	(1) Madarasinge Don Jandris, (2) Wikramasing Hettichchige Baba, (3) ditto Salaman, (4) ditto Nicholas, (5) Malawikankanange Maddumahamy	do.	2	2	9
1056	Weligamagewatta Godaudawatta	Medankara Terunnanse, incumbent of Kandebedde temple	do.	5	2	17
1060	Parahena <i>alias</i> Kekunehena	(1) Medankara Terunnanse, incumbent of Kandebedde temple, (2) Dona Cecilia Abeyawardena Wikramasingha, both of Kanumuldeniya	do.	4	0	6
1095	Udadeniyahena <i>alias</i> Hakurigewatta	(1) Don Samel Waniganayaka Yapa of Bambarenda, (2) Dona Gimara Waniganayaka of Kapuduwa	do.	3	1	2
56	Mahahenawatta	James Dahanayaka of Kanumuldeniya	Citronella and chena	3	2	3
850	Dangahahena	(1) Dona Carolina Dissanayaka, (2) Viyanage Matheshamy, (3) Enderage Sadris, (4) Welikumbure Kattadige Thenaya	Chena	8	3	11
850B	Vilapatinigahakoratuwa	(1) Viyanage Matheshamy, (2) Enderage Sadris, (3) Dona Carolina Dissanayaka	Garden	0	3	25
92	Lindagawamandiya	Galapathi Arachchige Don Pinoris de Silva Jayasuriya of Walasmulla	Citronella	0	2	10

Upset price at Rs. 16 to Rs. 50 per acre. Further information regarding these lands can be obtained from the Land Settlement Officer, and plans of them from the Surveyor-General.

Colonial Secretary's Office,
Colombo, September 7, 1920.

B. HORSBURGH,
Acting Colonial Secretary.

LAND ACQUISITION NOTICES.

HAVING been duly directed by the Governor, with the advice of the Executive Council, acting under the provisions of "The Land Acquisition Ordinance of 1876," section 6, to take order for the acquisition of the following lands, required for a public purpose, namely, for widening the Colombo-Galle road, to wit :—

Lot.	Name of Land.	Preliminary plan 17,215. Village—Dehiwala.		Name of Claimant.	Extent.			
		Description.			A.	R.	P.	
1	Part of assessment No. 1	..	Contains a coconut tree and part of road	Crown	..	0	0	1
2	Part of assessment Nos. 2 and 3	..	Contains 15 coconut trees and part of thatched house	D. S. Saram	..	0	0	7.61
3	Part of assessment No. 4	..	Bare land contains part of tiled house	B. G. P. Jayawardena	..	0	0	0.66
4	Part of assessment Nos. 5 and 6	..	Bare land	G. Helena Fernando	..	0	0	2.01
5	Do.	..	do.	do.	..	0	0	0.86
6	Part of assessment No. 7	..	do.	Matarawaduge Lisahami	..	0	0	1.61
7	Part of assessment No. 13	..	Contains a coconut tree and part of masonry wall	D. de Mel	..	0	0	1.14
8	Do.	..	Contains 3 coconut trees and part of masonry wall	do.	..	0	0	1.50
9	Part of assessment Nos. 14 and 15	..	Contains a coconut tree	Bennet Saparamadu	..	0	0	2.66
10	Do.	..	Part of road	Arthur Atapattu and others	..	0	0	0.35
11	Part of assessment No. 22	..	Bare land contains part of masonry wall	Simon Jayasekera	..	0	0	0.46
12	Do.	..	do.	do.	..	0	0	2.13
13	Part of road	..	Part of cart road	Crown	..	0	0	0.31
14	Part of assessment Nos. 26 and 27	..	Contains a coconut tree and tiled house	C. E. Saparamadu	..	0	0	3.71
15	Part of assessment No. 28	..	Contains part of tiled house	Sophia Atapattu	..	0	0	0.31
16	Part of assessment No. 31	..	Part of cart road	Mrs. C. E. Agustinu and others	..	0	0	0.20
17	Do.	..	Bare land contains part of tiled house	Mrs. C. E. Agustinu	..	0	0	0.66
18	Part of assessment No. 33	..	Bare land	D. H. Edirisinghe and others	..	0	0	0.41
19	Part of assessment Nos. 34 and 35	..	Bare land	Heirs of Mr. Hornsjee	..	0	0	0.50
20	Do.	..	Contains a coconut tree	do.	..	0	0	0.69
21	Part of assessment No. 36	..	Bare land contain part of cart road	Muhandiram Pieris	..	0	0	0.47
22	Part of assessment Nos. 37 and 38	..	Contains 2 coconut trees	P. C. Rodrigo	..	0	0	0.95
23	Part of Initium road	..	Part of cart road	Crown	..	0	0	0.29
24	Part of assessment No. 40	..	Contains 2 coconut trees	John Perera	..	0	0	3
25	Part of assessment No. 42	..	Bare land	J. V. Perera	..	0	0	0.11
26	Do.	..	Contains 2 coconut trees and earth drain	do.	..	0	0	3.22
27	Part of assessment No. 49	..	Part of cart road	K. J. de Silva	..	0	0	0.56
28	Do.	..	Contains 2 coconut trees and masonry wall	do.	..	0	0	3.72
29	Part of assessment No. 50	..	Contains 1 coconut tree, 1 arecanut tree, 1 tamarind tree, and masonry wall	F. C. Pereira Jayawardena	..	0	0	4.34
30	Do.	..	Part of cart road	F. C. Pereira Jayawardena and others	..	0	0	0.54
31	Part of assessment No. 60	..	Contains 6 coconut trees and masonry wall	D. Fry (Notary)	..	0	0	4.54
32	Part of assessment No. 57	..	Bare land	Heirs of J. Kotalawala	..	0	0	0.55
33	Do.	..	Contains 2 coconut trees and masonry wall	do.	..	0	0	5.72
34	Part of assessment No. 58	..	Bare land contains part of masonry wall	J. S. Perera	..	0	0	1.55
35	Do.	..	Contains 6 coconut trees, part of cadjan wall thatched roofed shed, and part of masonry wall	do.	..	0	0	17.19

I hereby give public notice, as required by section 7, that the Government proposes to take possession of the lands. All persons interested in the aforesaid lands are hereby required to appear personally or by agent before me at this office on October 11, 1920, at 12 noon, and to state the nature of their respective interests in the lands, and the amount and particulars of their claims to compensation for such interests.

The Kachcheri,
Colombo, September 6, 1920.

J. G. FRASER,
Government Agent.

HAVING been duly directed by the Governor, with the advice of the Executive Council, acting under the provisions of "The Land Acquisition Ordinance of 1876," section 6, to take order for the acquisition of the following lands, required for a public purpose, namely, for a road, to wit :—

Lot.	Name of Land.	Preliminary plan 17,226. Village—Dehiwala.		Name of Claimant.	Extent.			
		Description.			A.	R.	P.	
1	Part of assessment No. 166	..	Contains 3 coconut trees	B. C. P. Jayawardena	..	0	0	2.37
2	Part of assessment No. 193	..	Contains 4 coconut trees	W. J. C. Rodrigo	..	0	0	4.46
3	Part of assessment No. 189	..	Contains 3 coconut trees	Mrs. J. H. W. Karunaratna	..	0	0	5.61
4	Part of assessment No. 186	..	Bare land	W. Arnolis Fernando	..	0	0	0.15
5	Do.	..	Contains 2 coconut trees, 1 jak tree, and part of thatched house	do.	..	0	0	3.37

Lot.	Name of Land.	Description.	Name of Claimant.	Extent.		
				A.	R.	P.
6	Part of assessment No. 185	Chena	Gregoris Silva	0	0	0.37
7	Do.	do.	do.	0	0	3.18
8	Do.	do.	do.	0	0	0.20
9	Part of assessment No. 184	Contains 2 coconut trees	M. Kallis Fernando	0	0	3.85
10	Part of assessment No. 182	Bare land	Gregoris Fernando	0	0	0.25
11	Do.	Contains 1 coconut tree	do.	0	0	1.42
12	Part of assessment No. 181	Bare land	Livinis Alwis	0	0	0.25
13	Part of assessment No. 202	Chena	Mrs. Emona Alwis and Livinis Alwis	0	0	3.88
14	Do.	Footpath	do.	0	0	0.85
15	Part of assessment No. 178A	Contains 3 coconut trees	Dr. C. G. Rodrigo	0	0	2.80
16	Do.	Bare land	do.	0	0	0.10
17	Part of assessment No. 203	Do.	S. D. C. Fonseka	0	0	0.62
18	Calderagewatta	Chena	do.	0	0	0.57
19	Do.	do.	do.	0	0	0.21
20	Part of assessment No. 203	Bare land	do.	0	0	0.11
21	Calderagewatta	Chena	do.	0	0	1.30
22	Do.	do.	do.	0	0	0.19
23	Do.	Bare land	do.	0	0	0.03
24	Do.	Chena	Mrs. J. H. W. Karunaratna	0	0	0.50
25	Do.	do.	do.	0	0	0.25
26	Part of assessment No. 178	do.	R. A. D. Alwis and R. D. D. Alwis	0	0	2.55
27	Part of assessment Nos. 205 and 206	Bare land	do.	0	0	0.25

I hereby give public notice, as required by section 7, that the Government proposes to take possession of the lands. All persons interested in the aforesaid lands are hereby required to appear personally or by agent before me at this office on October 4, 1920, at 12 noon, and to state the nature of their respective interests in the lands, and the amount and particulars of their claims to compensation for such interests.

The Kachcheri,
Colombo, September 6, 1920.

J. G. FRASER,
Government Agent.

HAVING been duly directed by the Governor, with the advice of the Executive Council, acting under the provisions of "The Land Acquisition Ordinance of 1876," section 6, to take order for the acquisition of the following lands, required for a public purpose, namely, for the construction of Harbour Rail connection, to wit:—

Lot.	Name of Land.	Description.	Name of Claimant.	Extent.		
				A.	R.	P.
Preliminary plan 17,203. Village—Mutwal.						
1	Assessment No. 108	Masonry tiled house	Reginahami	0	0	2.48
2	Do. No. 109	do.	W. I. Catherina Fernando and W. I. Stephen Fernando	0	0	2.80

I hereby give public notice, as required by section 7, that the Government proposes to take possession of the lands. All persons interested in the aforesaid lands are hereby required to appear personally or by agent before me at this office, on October 4, 1920, at 11 A.M., and to state the nature of their respective interests in the lands, and the amount and particulars of their claims to compensation for such interests.

The Kachcheri,
Colombo, September 7, 1920.

J. G. FRASER,
Government Agent.

HAVING been duly directed by the Governor, with the advice of the Executive Council, acting under the provisions of "The Land Acquisition Ordinance of 1876," section 6, to take order for the acquisition of the following lands, required for a public purpose, namely, to maintain the alignments of roads, lanes, and side drains in Mannar town, and to preserve the amenities of the residency compound, to wit:—

Lot.	Name of Land.	Description.	Name of Claimant.	Extent.		
				A.	R.	P.
Preliminary plan extract No. 3 of Mannar town survey. Village—Moor street division.						
72A	—	Road	A. S. A. Mohammado Assena Maraikayar	0	0	0.14
Preliminary plan extract No. 4 of Mannar town survey. Village—Grand Bazaar division.						
17AA	—	Open land	Anthonipillai Sellaturai	0	0	5.08
39A	—	Part of road	A. S. Francispillai	0	0	1.25
39B	—	do.	—	0	0	0.20
40B	—	Open land	Mary Matilda, wife of Susaypullai	0	0	0.62
46A	—	Part of road	—	0	0	0.88
Preliminary plan extract No. 5 of Mannar town survey. Village—Pettah division.						
1A	—	Compound	—	0	0	4.56
22A	—	Open land	Proctor S. Anantham, B. A. Vanderkone, and Proctor A. L. Savundranayagam	0	0	7.12
23A	—	Open ground and part of cemented drain and steps over it	Proctor A. L. Savundranayagam	0	0	1.12
31A	—	Road to Moor street division	do.	0	0	0.87
80B	—	Open land	Mrs. B. Vanderkoon	0	0	0.22

Preliminary plan extract No. 6 of Mannar town survey. Village—Uppukulam division.				Extent.		
Lot.	Name of Land.	Description.	Name of Claimant.	A.	R.	P.
27A	—	Part of lane	—	0	0	0.25
27B	—	do.	The trustees of the mosque	0	0	4
29A	—	Part of road	—	0	0	2.67
53A	—	do.	S. Kandiah and others	0	0	3.86
83B	—	Open land	Heirs of Suppiah Muttiah Chetti	0	0	1.06
Preliminary plan extract No. 7 of Mannar town survey. Village—Panankattikottu division.						
5A	—	Part of lane	Maduthinal	0	0	1.21
5B	—	Portions of lanes	Suakin Anthony Fernando and others	0	0	5.70
12A	—	Part of lane	Maduthinal	0	0	1.10
37A	—	do.	M. M. Nilamaideen Udayar	0	0	0.75
Preliminary plan extract No. 7 of Mannar town survey. Village—Panankattikottu division.						
37B	—	Part of lane	Mariapullai, wife of Vaithy	0	0	0.74
37D	—	do.	Samian Gabriel Sinnaiyah Nasam and others	0	0	2.72
39	—	Waste land	Mariapullai, wife of Vaithy	0	0	0.87
68B	—	Open land	K. Amathoor Pariyari, Juanal, widow of Vallipuram, G. Mariampullai, K. M. Kachumohamad, B. Anthonypullai, and others	0	0	3.25
68½A	—	Cut drain	K. Ganapiragasam	0	0	2.27
Preliminary plan extract No. 8 of Mannar town survey. Village—Sinnakadai division.						
6A	—	Part of lane	Mrs. B. Vanderkoon	0	0	0.24
26A	—	Part of street	S. Anantham and others	0	0	0.93
26B	—	do.	Ponnukutty (widow of Muruger)	0	0	0.46
70½A	—	Open land	Rebecca (widow of Newton)	0	0	0.08
72½B	—	do.	C. Vettivaloo and others	0	0	2.16
93A	—	Part of road	A. S. A. Mohammado Assena Maraikayar	0	0	0.14
101A	—	Part of lane	P. Swaminathan	0	0	1.78
105	—	Lane	do.	0	0	4.03
106	—	Cut drain	do.	0	0	0.96
107	—	Lane	do.	0	0	9.42
190A	—	Open land contains part of a dust bin	Proctor A. L. Savundranayagam	0	0	3.76
191A	—	Part of Field street	A. D. Moses	0	0	0.25
205A	—	Open land	do.	0	0	0.64
206A	—	do.	do.	0	0	0.34

I hereby give public notice, as required by section 7, that the Government proposes to take possession of the lands. All persons interested in the aforesaid lands are hereby required to appear personally or by agent before me at the Mannar Kachcheri on October 29, 1920, at 10 A.M. and to state the nature of their respective interests in the lands, and the amount and particulars of their claims to compensation for such interests.

Mannar Kachcheri,
September 1, 1920.

R. H. WHITEHORN,
Assistant Government Agent.

HAVING been duly directed by the Governor, with the advice of the Executive Council, acting under the provisions of "The Land Acquisition Ordinance, 1876," section 6, to take order for the acquisition of the following lands, required for a public purpose, namely, for cooly lines at Yatiyantota, to wit:—

Preliminary plan 2,955. Village—Yatiyantota.				Extent.		
Lot.	Name of Land.	Description.	Name of Claimant.	A.	R.	P.
1	Kottagahagawawatta	Garden	P. Ungahamy	0	1	2
2	Do.	do.	do.	0	0	5.7

I hereby give public notice, as required by section 7, that the Government proposes to take possession of the lands. All persons interested in the aforesaid lands are hereby required to appear personally or by agent before me at Yatiyantota Resthouse on October 2, 1920, at 2 P.M., and to state the nature of their respective interests in the lands, and the amount and particulars of their claims to compensation for such interests.

Kegalla Kachcheri,
September 6, 1920.

A. W. SEYMOUR,
Assistant Government Agent.