

Ceylon Government Gazette

Published by Authority.

No. 7,129 — FRIDAY, SEPTEMBER 17, 1920.

Part III.—Lands.

Separate paging is given to each Part in order that it may be filed separately.

	PAGE		PAGE		PAGE
Land Settlement Notices :—		Land Sales by the Government Agents :—		Land Sales by the Settlement Officer :—	
Preliminary Notices ..	1367	North-Western Province ..	—	Northern Province ..	—
Final Orders ..	1380	North-Central Province ..	1407	Eastern Province ..	—
Land Sales by the Government Agents :—		Province of Uva ..	—	North-Western Province ..	—
Western Province ..	1406	Province of Sabaragamuwa ..	1409	North-Central Province ..	—
Central Province ..	—	Land Sales by the Settlement Officer :—		Province of Uva ..	—
Southern Province ..	1406	Western Province ..	—	Province of Sabaragamuwa ..	1413
Northern Province ..	—	Central Province ..	—	Land Acquisition Notices ..	1413
Eastern Province ..	—	Southern Province ..	1409	Land Resumption Notices ..	—

PRELIMINARY NOTICES.

Kurunegala Notice No. 7,601.

Notice under "The Waste Lands Ordinances of 1897, 1899, 1900, and 1903."

TAKE notice that unless within three months from September 17, 1920, the persons, if any, who claim any interest in the lands hereinafter mentioned or in any one or more of such lands or to some interest therein make claim in person or in writing to the said lands or any of them or so some interest therein to H. C. Toller, Esq., Special Officer appointed under section 28 of "The Waste Lands Ordinances of 1897, 1899, 1900, and 1903," at his office at Colombo :

Such Special Officer, in pursuance of the powers vested in him by the said Ordinances, will declare by writing under his hand that the said lands, or such of them as to which no claim has been made, are the property of the Crown.

H. C. TOLLER,
Special Officer.

NOTE.—A claim to a right of way over the said lands or any of them is a claim to an interest in the land or lands.

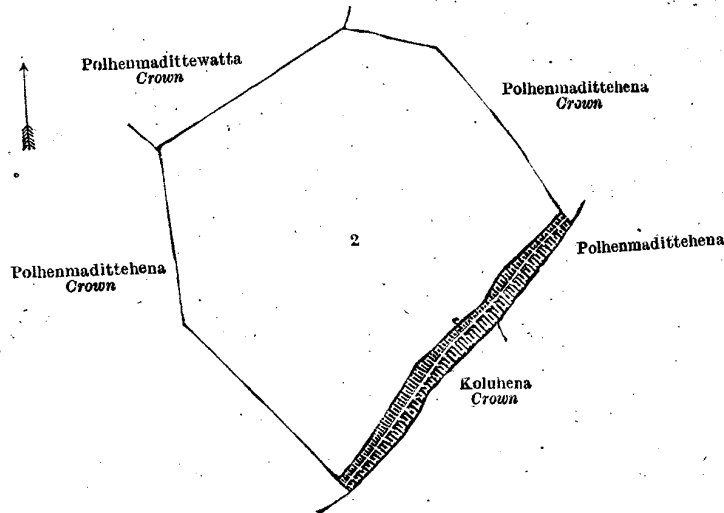
Description of the Lands referred to.

The following lots situated in the village of Gorakadeniya, in the Giratalane korale of the Dewameddi hatpattu of the Kurunegala District, in the North-Western Province, as described in the annexed diagrams :—

I.—Block survey preliminary plan 1,684.

Lot.	Name of Land.	Extent, A. R. P.
2 ..	Timbirigahamullewetiyeewa (abandoned tank) ..	5 2 22

and bounded as follows : on the north by Polhenmadittewatta belonging to the Crown, Polhenmadittihena belonging to the Crown ; on the east by Polhenmadittihena belonging to the Crown, Polhenmadittihena sold by the Crown, Kotuhena belonging to the Crown ; on the south by Kotuhena belonging to the Crown, Polhenmadittihena belonging to the Crown ; on the west by Polhenmadittihena belonging to the Crown.



Surveyor-General's Office,
Colombo, March 26, 1920.

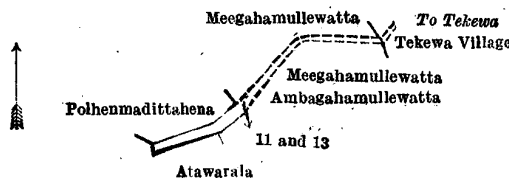
Scale of 4 Chains to an Inch.

F. J. SALMON,
for Acting Surveyor-General.

II.—Block survey preliminary plan 1,684.

Lot.	Name of Land.	Extent, A. R. P.
11 .. Path	0 0 7
13 .. Footpath	0 0 7
		0 0 14

and bounded as follows : on the north by Polhenmadittihena sold by the Crown, Meegahamullewatta claimed by Fred. Abesundera of Galle ; on the east by the village limit of Tekewa ; on the south by Meegahamullewatta claimed by Mr. Abesundera, Ambaghamullewatta claimed by Tennekoon Mudiyanse Kiri Banda Vidane, Atawarala claimed by Mr. Abesundera ; on the west by Atawarala claimed by Mr. Abesundera and others.



Surveyor-General's Office,
Colombo, March 26, 1920.

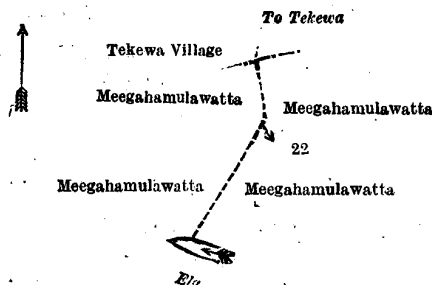
Scale of 4 Chains to an Inch.

F. J. SALMON,
for Acting Surveyor-General.

III.—Block survey preliminary plan 1,684.

Lot.	Name of Land.	Extent, A. R. P.
22 .. Footpath	0 0 3

and bounded as follows : on the north by the village limit of Tekewa ; on the east by Meegahamulawatta claimed by Ekanayaka Mudiyanse Appuhami and another, Meegahamulawatta claimed by Ekanayaka Mudiyanse Kiri Mudiyanse and others ; on the south by an ela ; on the west by Meegahamulawatta claimed by Ekanayaka Mudiyanse Kiri Mudiyanse and others, Meegahamulawatta claimed by Ekanayaka Mudiyanse Appuhami and another.



Surveyor-General's Office,
Colombo, March 26, 1920.

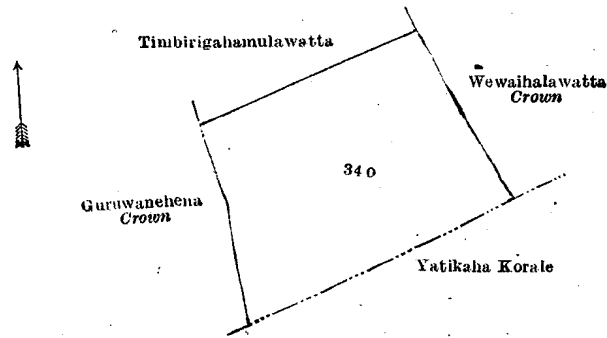
Scale of 4 Chains to an Inch.

F. J. SALMON,
for Acting Surveyor-General.

IV.—Block survey preliminary plan 1,684.

Lot.	Name of Land.	Extent, A. R. P.
34 o .. Guruwanehena	2 1 19

and bounded as follows : on the north by Timbirigahamulawatta claimed by Gabriel Croose Pedru Pillai ; on the east by Wewaihalawatta belonging to the Crown ; on the south by the boundary of the Yatikaha korale ; on the west by Guruwanehena belonging to the Crown.



Surveyor-General's Office,
Colombo, March 26, 1920.

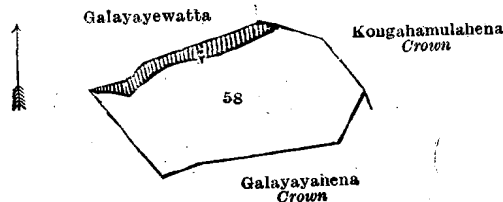
Scale of 4 Chains to an Inch.

F. J. SALMON,
for Acting Surveyor-General.

V.—Block survey preliminary plan 1,684.

Lot.	Name of Land.	Extent, A. R. P.
58	Galayayewewa (abandoned tank)	1 0 30

and bounded as follows : on the north by Galayayewatta claimed by Ekanayaka Mudiyansele Ran Menika and others, Kongahamulahena belonging to the Crown ; on the east by Kongahamulahena belonging to the Crown, Galayayehena belonging to the Crown ; on the south by Galayayahena belonging to the Crown ; on the west by Galayayehena belonging to the Crown.



Surveyor-General's Office,
Colombo, March 26, 1920.

Scale of 4 Chains to an Inch.

F. J. SALMON,
for Acting Surveyor-General.

VI.—Block survey preliminary plan 1,684.

Lot.	Name of Land.	Extent, A. R. P.	Lot.	Name of Land.	Extent, A. R. P.
5	Yodabemma (bund)	0 1 22	66	Horambuwa (tank)	1 0 4
6	Cart track	0 1 14	67	Yodabemma (bund)	0 1 30
10	Polhenmadittewewa (abandoned tank)	2 1 2			
65	Yodabemma (bund)	1 1 6			5 2 38

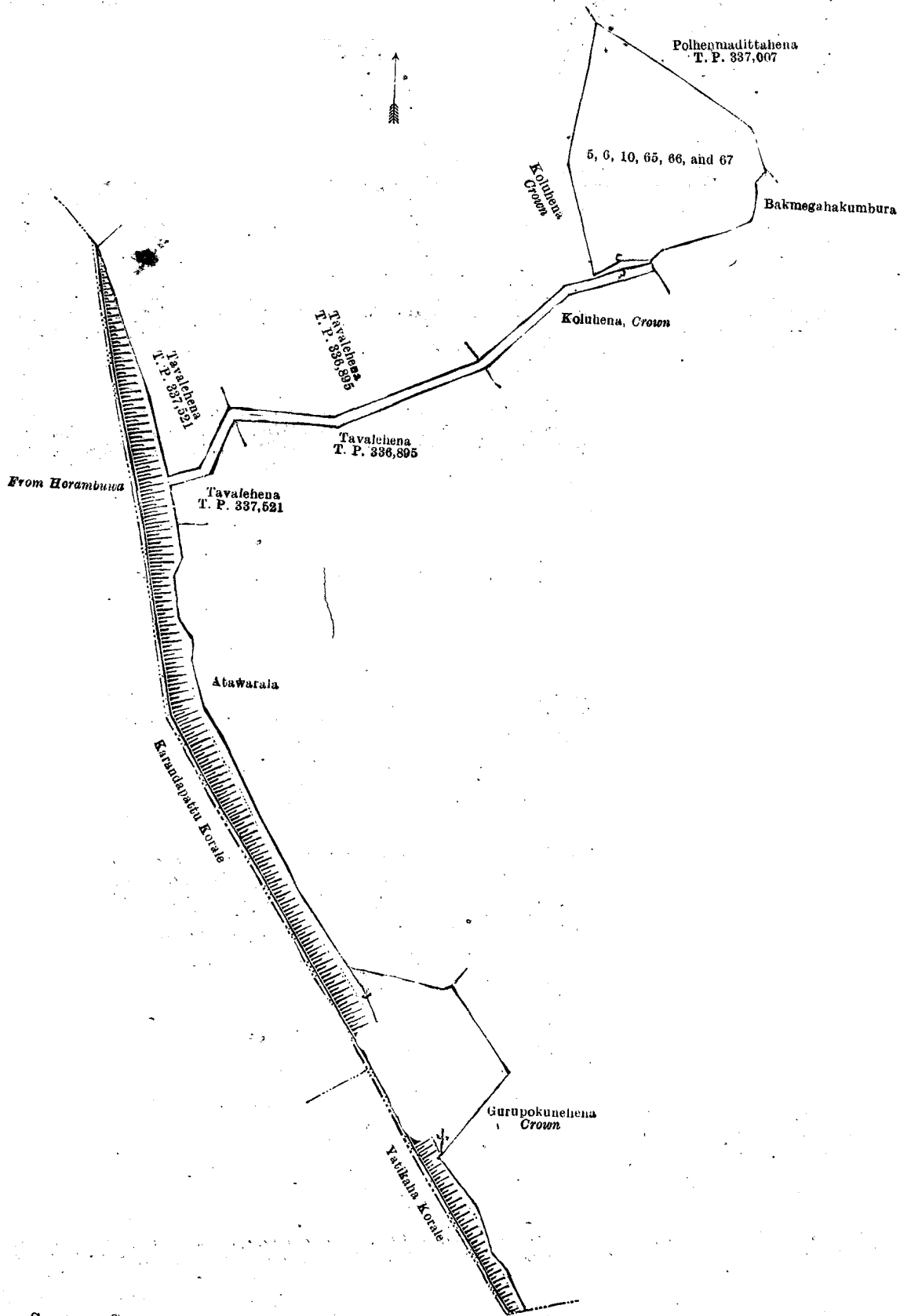
and bounded as follows : on the north by Tavalehena sold by the Crown (T. P. 337,521), Tavalehena sold by the Crown (T. P. 336,895), Kolukena belonging to the Crown ; on the east by Polhenmadittewewa sold by the Crown (T. P. 337,007), Bakmeegahakumbura claimed by Ekanayaka Mudiyansele Kiribanda and another, Kolukena belonging to the Crown, Tavalehena sold by the Crown (T. P. 336,895), Tavalehena sold by the Crown (T. P. 337,521), Atawarala claimed by Mr. Abesundera, Gurupokunehena belonging to the Crown ; on the south by the boundary of the Yatikaha korale ; on the west by the boundary of the Yatikaha korale, the boundary of the Karanda pattu korale.

[For Diagram see page 1370.]

VII.—Block survey preliminary plan 1,684.

Lot.	Name of Land.	Extent, A. R. P.	Lot.	Name of Land.	Extent, A. R. P.
27E	Kongahamulahena	1 0 24	34Q	Guruwanehena	7 0 15
29	Gansabhawa road	0 3 2	34w	Do.	0 0 34
30A	Bogahamulahena	0 1 7	37	Path and reservation	0 0 5
30C	Bogahamulahena	0 1 19	39	Ela (stream)	0 1 27
33	Gorakadeniyawewa (tank)	26 1 4	42	Footpath	0 0 31
34A	Kongahamulahena	3 2 30	47	Cart track	0 0 19
34B	Do.	4 1 6			
34D	Guruwanehena	1 2 19			48 1 37
34E	Do.	1 3 35			

and bounded as follows : on the north by the village limit of Tekewa, Guruwanehena sold by the Crown (T. P. 337,483), the village limit of Tekewa, Wewaihalahena belonging to the Crown, Wewaihalahena sold by the Crown (T. P. 337,436) Katuwelbatuhena belonging to the Crown ; on the east by Katuwelbatuhena belonging to the Crown, Wewaihalahena belonging to the Crown, Wewaihalawatta belonging to the Crown, Timbirigahamulawatta sold by the Crown (T. P. 338,770), Guruwanehena belonging to the Crown ; on the south by the boundary of the Yatikaha korale, Guruwanewatta belonging to the Crown, Bogahamulawatta belonging to the Crown, Daminagahamulawatta sold by the Crown (T. P. 337,523), Kongahamulawatta claimed by Ekanayaka Mudiyansele Kiri Etana and others, Siyambalagahamulawatta claimed by Madurapperuma Arachchige Carolis Sinno, Meegahamulawatta claimed by Dasanayake Mudiyansele Bandirala and others, Dangahamulawatta claimed by Ekanayaka Mudiyansele Golu Kulahami, Alutwatta claimed by Dasanayake Mudiyansele Bandirala and others, Siyambalagahamulawatta sold by the Crown (T. P. 337,474), the boundary of the Yatikaha korale ; on the west by Siyambalagahamulawatta sold by the Crown (T. P. 337,474), Alutwatta claimed by Dasanayaka Mudiyansele Bandirala and others, Dangahamulawatta claimed by Ekanayaka Mudiyansele Golu Kulahami, Meegahamulawatta claimed by Dasanayaka Mudiyansele Bandirala and others, Siyambalagahamulawatta claimed by Madurapperuma Arachchige Carolis Sinno, Kongahamulawatta claimed by Ekanayaka Mudiyansele Kiri Etana and others, Helambagahakumbura claimed by Ekanayaka Mudiyansele Kiri Mudiyanse, Daminagahamulawatta claimed by ditto, Wegalawatta sold by the Crown (T. P. 338,293), Meegahamulakumbura claimed by Ekanayaka Mudiyansele



Surveyor-General's Office,
Colombo, July 13, 1920.

Scale of 4 Chains to an Inch.

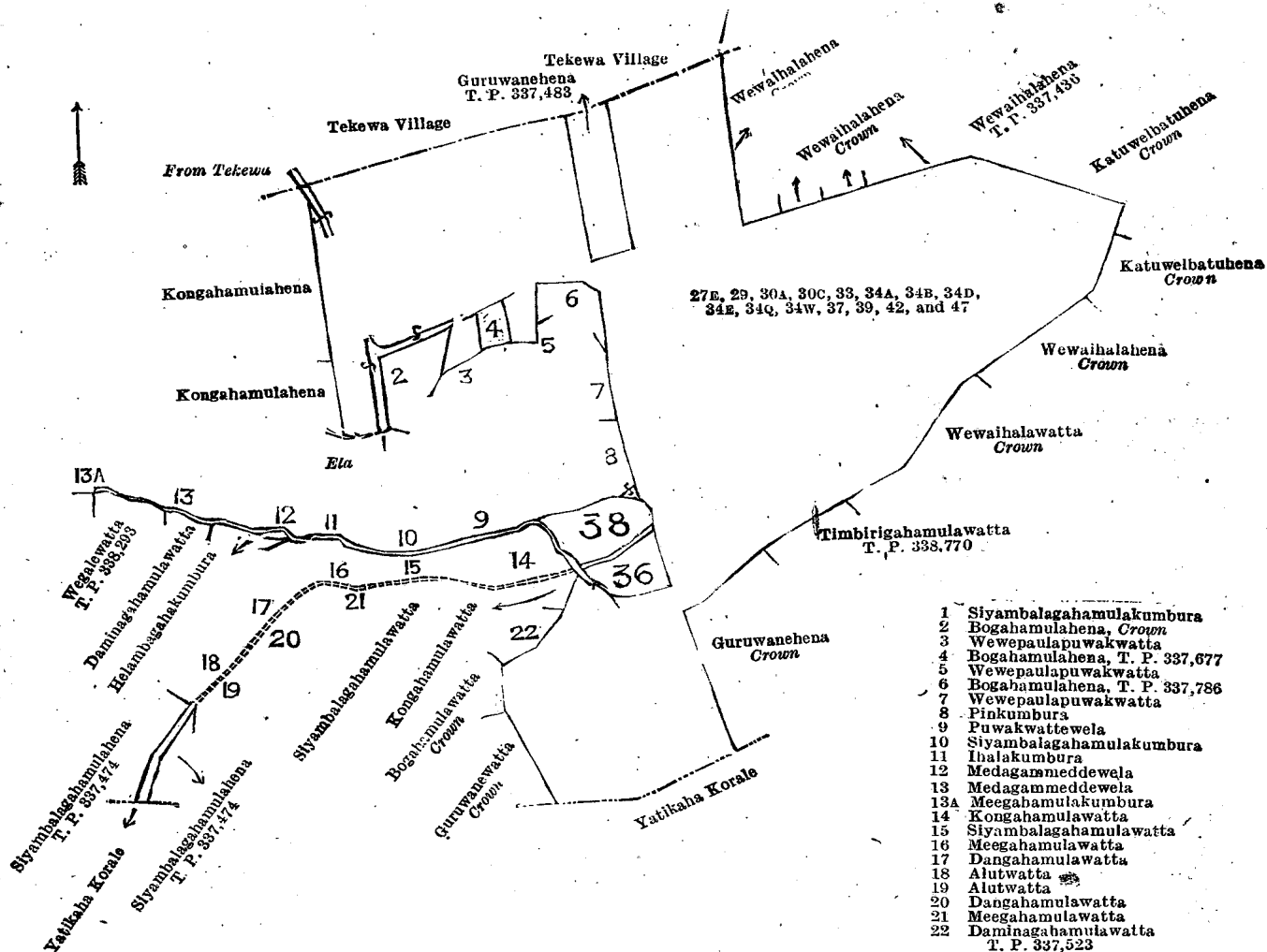
F. J. SALMON,
for Acting Surveyor-General.

Appuhamy and another, Medagammeddewela claimed by Ekanayaka Mudiyanse and others, Medagammeddewela claimed by Ekanayaka Mudiyanse Golu Kaluhami, Ihalakumbura claimed by Dasanayaka Mudiyanse Bandirala, Siyambalagahamulakumbura claimed by Singankutti Mudiyanse Mudaliami, Puwakwattewela claimed by Ekanayaka Mudiyanse Kiri Etana, Pinkumbura claimed by Tekewa Pansala, Wewepaulapuwakwatta claimed by Ekanayaka Mudiyanse Kiri Etana and others, Bogahamulahena sold by the Crown (T. P. 337,786), Wewepaulapuwakwatta claimed by Ekanayaka Mudiyanse Kiri Etana and others, Bogahamulahena sold by the Crown (T. P. 337,677), Wewepaulapuwakwatta claimed by Ekanayaka Mudiyanse Kiri Etana and others, Bogahamulahena belonging to the Crown, Siyambalagahamulakumbura claimed by Singankutti Mudiyanse Mudaliami, an ela, Kongahamulahena sold by the Crown, the road to Tekewa.

NOTE.—The following lots lying within the above-mentioned boundaries are excluded from this part of the notice, and their aggregate acreage of 1 acre 2 roods and 17 perches is not included in the acreage of 43 acres 1 rood and 37 perches given above:—

Block survey preliminary plan 1,684.

Lot.	Name of Land.	Extent, A. R. P.
36 ..	Wewapaulakotuwa ..	0 2 21
38 ..	Wewapaulakotutwa ..	0 3 36
		1 2 17



Surveyor-General's Office,
Colombo, July 13, 1920.

Scale of 8 Chains to an Inch.

Kurunegala S. O. 46—1920.

F. J. SALMON,
for Acting Surveyor-General.

Anuradhapura Notice No. 7,602.

Notice under "The Waste Lands Ordinances of 1897, 1899, 1900, and 1903."

TAKE notice that unless within three months from September 17, 1920, the persons, if any, who claim any interest in the lands hereinafter mentioned or in any one or more of such lands or to some interest therein make claim in person or in writing to the said lands or any of them or to some interest therein to W. E. Wait, Esq., Special Officer appointed under section 28 of "The Waste Lands Ordinances of 1897, 1899, 1900, and 1903," at his office at Colombo:

Such Special Officer, in pursuance of the powers vested in him by the said Ordinances, will declare by writing under his hand that the said lands, or such of them as to which no claim has been made, are the property of the Crown.

W. E. WAIT,
Special Officer.

NOTE.—A claim to a right of way over the said lands or any of them is a claim to an interest in the land or lands.

Description of the Lands referred to.

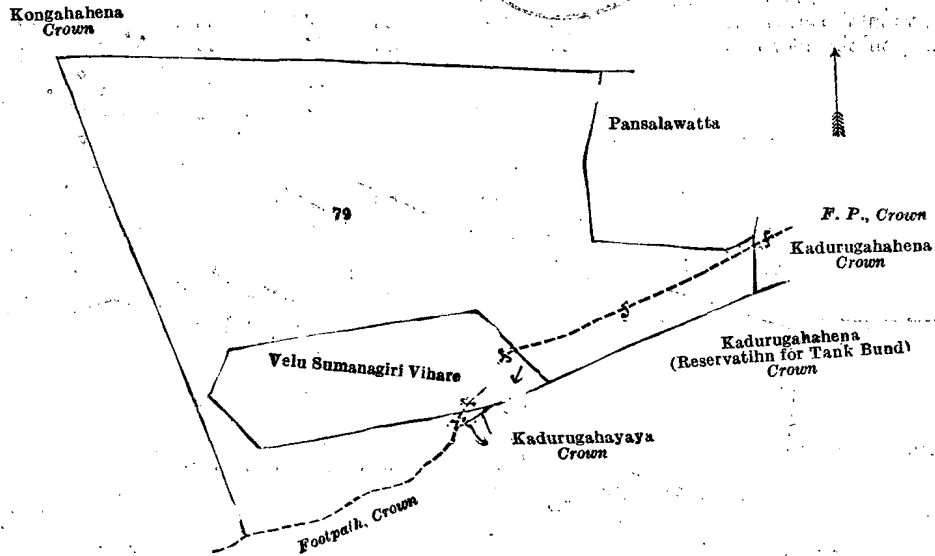
The following lots situated in the village of Weruppankulama in the Elimeda tulana of the Kanadara korale of the Nuwaragam palata, in the North-Central Province, as described in the annexed diagrams:—

I.—Block survey preliminary plan 778.

Lot.	Name of Land.	Extent, A. R. P.
79 ..	Talgahawatta, Viharehena ..	7 1 16

and bounded as follows: on the north by Kongahahena declared to be the property of the Crown under the Waste Lands Ordinances; on the east by Pansalawatta claimed by Kumbukwewa Reweti Terunnanse, Kadurugahahena declared to be the property of the Crown under the Waste Lands Ordinances; on the south by Kadurugahahena (reservation for

tank bund) declared to be the property of the Crown under the Waste Lands Ordinances; Velu Sumanagiri Vihare claimed by Kumbukwewa Reweti Terunnanse, Kadurugahayaya declared to be the property of the Crown under the Waste Lands Ordinances, footpath declared to be the property of the Crown under the Waste Lands Ordinances; on the west by Kongahahena declared to be the property of the Crown under the Waste Lands Ordinances.



Surveyor-General's Office,
Colombo, August 5, 1920.

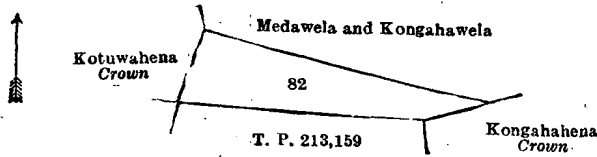
Scale of 4 Chains to an Inch.

F. J. SALMON,
for Acting Surveyor-General.

II.—Block survey preliminary plan 778.

Lot.	Name of Land.	Extent, A. R. P.
82	Kongahahena	0 2 15

and bounded as follows: on the north by Medawela and Kongahawela claimed by Badderalage Kapurala and others; on the east by Kongahahena declared to be the property of the Crown under the Waste Lands Ordinances; on the south by T. P. 213,159; on the west by Kotuwahena declared to be the property of the Crown under the Waste Lands Ordinances.



Surveyor-General's Office,
Colombo, August 5, 1920.

Scale of 4 Chains to an Inch.

F. J. SALMON,
for Acting Surveyor-General.

Anuradhapura S. O. 12—1920.

Ratnapura Notice No. 7,603.

Notice under "The Waste Lands Ordinances of 1897, 1899, 1900, and 1903."

TAKE notice that unless within three months from September 17, 1920, the persons, if any, who claim any interest in the lands hereinafter mentioned or in any one or more of such lands or to some interest therein make claim in person or in writing to the said lands or any of them or to some interest therein to M. T. Archibald, Esq., Special Officer appointed under section 28 of "The Waste Lands Ordinances of 1897, 1899, 1900, and 1903," at his office at Colombo:

Such Special Officer, in pursuance of the powers vested in him by the said Ordinances, will declare by writing under his hand that the said lands, or such of them as to which no claim has been made, are the property of the Crown.

M. T. ARCHIBALD,
Special Officer.

NOTE.—A claim to a right of way over the said lands or any of them is a claim to an interest in the land or lands.

Description of the Lands referred to.

The following lots situated in the village of Rilhena, in the Uda pattu of the Nawadun korale of the Ratnapura District, in the Province of Sabaragamuwa, as described in the annexed diagram:—

Block survey preliminary plan 192.

Lot.	Name of Land.	Extent, A. R. P.	Lot.	Name of Land.	Extent, A. R. P.
1	Nugagulanemukalana and Bataketiye-mukalana	26 0 20	16	Pita-ela (channel)	0 0 6
1½	Bogaha-dola (part)	0 3 11	18	Hathwelage-dola	1 1 30
5	Kukulage-dola	0 0 4	21	Main road	2 2 13
6	Do. (part)	0 2 32	24	Gansabhawa road	0 0 26
7	Kukulagedolakele, Rilhena estate (reservation for stream)	0 1 25	25	Danawaka-ganga (part)	2 1 6
11	Killota-ela	0 2 22	25½	Do. (do.)	1 0 17
12	Stream	0 0 6	32	Ela	0 0 6
13	Rilabette-ela	0 0 4	37	Do.	0 0 25
15	Killota-ela (part)	0 1 8	44	Do.	0 0 18
			48	Dombagas-dola (part)	0 0 19
			49	Ela	0 0 5

Lot.	Name of Land.	Extent, A. R. P.	Lot.	Name of Land.	Extent, A. R. P.
64	Ela	0 0 33	112	Pallage-dola	0 2 11
71	Hakurannevatta (reservation for stream)	0 0 11	116	Chittaragehena (reservation for stream)	0 3 38
77	Killota-elakele (do.)	1 1 17	119	Peragasmandiya (do.)	2 2 26
78	Do. (do.)	0 0 31	121	Kotaketanage-dola	1 0 7
81	Kukulagedolakele (do.)	6 3 37	122	Ginigalehena (reservation for stream)	0 0 28
82	Kukulagedola	2 2 14	129	Pallage-dola (part)	0 3 35
83	Perera land (reservation for stream)	1 0 11	129½	Stream	0 0 4
87	Do. (do.)	1 1 5	130	Perera land (reservation for stream)	0 2 9
94	Hatwellagedolekele (do.)	1 3 1	131	Do. (do.)	1 3 8
96	Do. (do.)	0 2 33	135	Pallagedolekele (do.)	3 3 17
97	Do. (do.)	6 2 17	138	Kukulagedolekele (do.)	0 0 18
103	Ginigalehena (do.)	1 0 37	139	Perera land (do.)	0 0 13
108	Footpath	0 0 20	143	Footpath	0 0 2
110	Ela	0 0 38			74 1 18

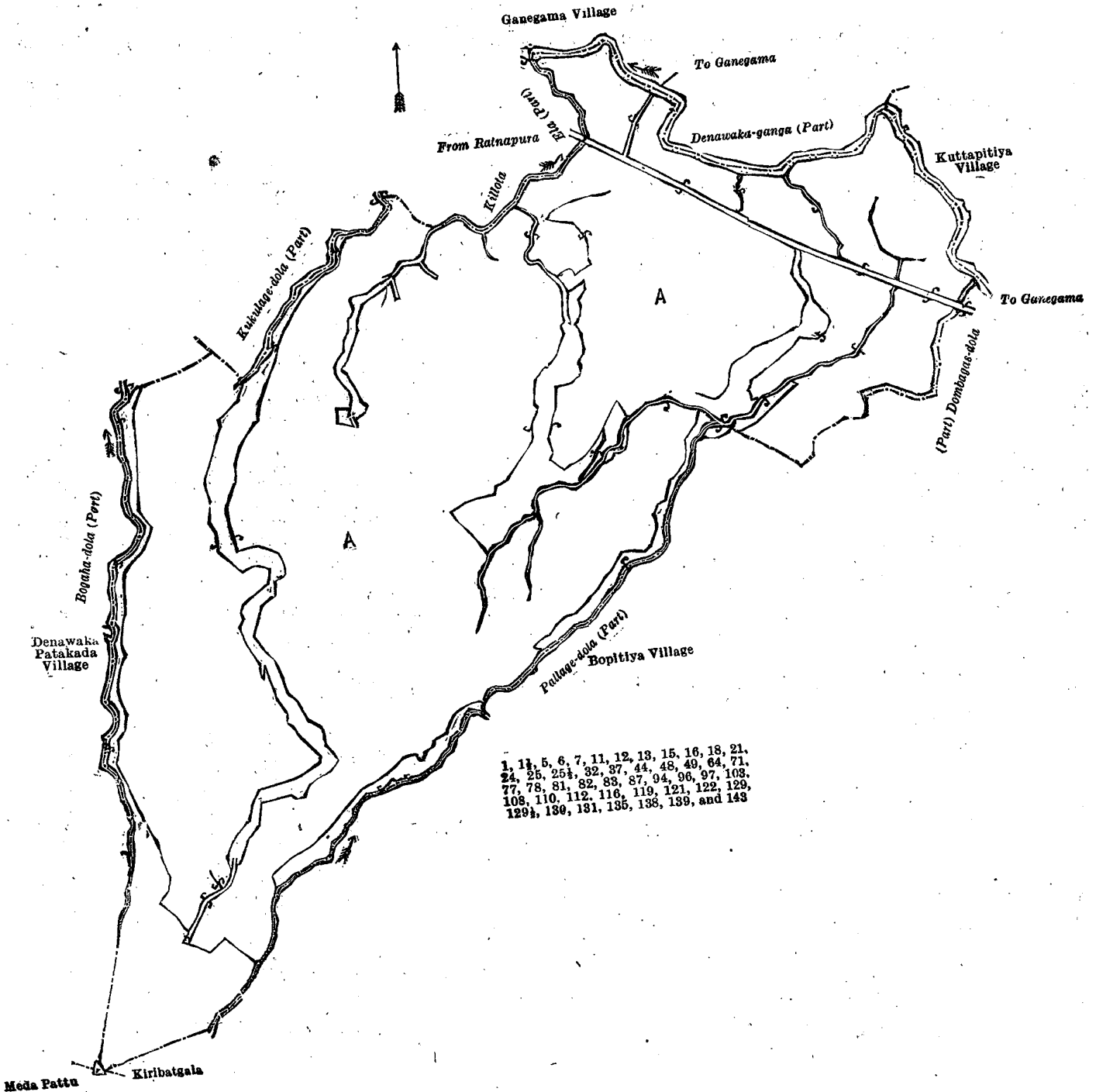
and bounded as follows: on the north by the village limit of Denawaka Patakada, the village limit of Ganegama (part of Kukulage-dola), the village limit of Ganegama (part of Killota-ela, part of Denawaka-ganga); on the east by the village limit of Kuttapitiya (part of Denawaka-ganga, part of Dombagas-dola), the village limit of Bopitiya (part of Pallage-dola); on the south by the village limit of Bopitiya (part of Pallage-dola), the village limit of Denawaka Patakada; on the west by the village limit of Denawaka Patakada (part of Bogaha-dola).

NOTE.—The following lots lying within the above-mentioned boundaries are excluded from this notice, and no part of their aggregate acreage of 393 acres 1 rood and 7 perches is included in the acreage of 74 acres 1 rood and 18 perches given above:—

Block survey preliminary plan 192.

Lot.	Name of Land.	Extent, A. R. P.	Lot.	Name of Land.	Extent, A. R. P.
A 2	Nugagulanemukalana	4 2 34	A 58	Pahaladolasigewatta, Gallindawatta (T. P. 109,836)...	0 2 34
A 3	Perera land estate (T. Ps. 278,274 and part of 270,932)	55 0 27	A 59	Alutgederawatta	0 3 8
A 4	Do.	0 0 13	A 60	Tambiyawatta (T. P. 109,839)	0 0 27
A 8	Rilhena estate (T. P. 331,103)	3 2 19	A 61	Kahatagahawatta	0 2 20
A 9	Do. (part of T. P. 258,765)	11 0 11	A 62	Landagewatta and Landagewattahena (T. Ps. 85,308, 85,309, 85,310, 85,323, 276,078, and 271,598)	13 1 31
A 10	Udumuledeniya	1 0 3	A 63	Ambegodagewatta	2 0 30
A 11½	Stream (part of T. P. 270,932)	0 1 7	A 65	Karandagewatta	0 1 9
A 14	Rilhena estate (part of T. P. 331,109)	1 2 14	A 66	Siyambalagahawatta	0 3 30
A 17	Ambagahawela	2 1 32	A 67	Udumullagoda	0 0 17
A 18½	Stream (part of T. P. 258,765)	0 1 13	A 68	Not used	
A 19	Halgahakumbura, Godakumbura, Bokkukateliyadda, Nekatigeliyadda, Meddedepela, Ambe-kumbura, Udumulla	9 2 4	A 69	Kekunagahamuledeniya	0 0 20
A 20	Halgasawara	0 0 10	A 70	Hakurannevatta	0 1 25
A 22	Godakumbura	1 0 19	A 72	Udumullagewatta	1 3 3
A 23	Ambegodaowita (part of T. P. 87,567)	6 1 26	A 73	Wellappugewatta (T. P. 331,869)	0 0 22
A 26	Polwatteowita (do.)	1 1 19	A 74	Rilhena estate (part of T. P. 331,109)	0 2 31
A 27	Godakumbura	0 2 34	A 75	Killota-elekele (reservation for stream)	0 0 9
A 28	Gallindearawa and Banagala-arawa	2 0 0	A 76	Rilhena estate (part of T. P. 331,109)	1 3 17
A 29	Banagala-arawegodaowita	0 2 18	A 79	Do. (part of T. P. 331,115)	1 2 29
A 30	Gallindawattekella and Kahatagahawatta	0 1 12	A 80	Do. (do.)	0 0 21
A 31	Notharissgekotuwa (T. Ps. 94,839, 124,916, 124,917, and 109,838)	1 2 38	A 84	Perera land	1 1 38
A 33	Hathawellagewatta	0 0 11	A 85	Mala-dola (part of T. P. 270,932)	0 0 4
A 34	Kodikaragewatta	0 0 8	A 86	Perera land	7 0 25
A 35	Do. (part of T. P. 109,834)	0 1 32	A 88	Rilhena estate (T. P. 331,116)	5 0 33
A 36	Senapathigewatta, Hittaragewatta	2 1 8	A 89	Do.	1 0 28
A 38	Mullewatta, Senapathigeirawella	2 3 39	A 90	Not used	
A 39	Elamulla, Arawekumbura, Naran-gahaliyadda, Mahakumbura, and Darandekumbura	6 1 24	A 91	Rilhena estate (T. Ps. 270,928, 270,930, 277,688, and parts of T. Ps. 258,448, 258,765, 270,927, and 270,932)	144 2 24
A 40	Kongahakoratuweowita	0 2 5	A 92	Rilhena estate (T. P. 331,122)	0 0 36
A 41	Hittaragewatta	2 3 38	A 93	Do. (T. P. 331,104)	0 0 7
A 42	Bogahawatta	0 2 3	A 95	Do. (T. P. 331,107)	0 0 17
A 43	Digaralla	0 2 31	A 98	Do. (T. P. 331,106)	0 0 17
A 45	Polgasawatta	0 2 36	A 99	Do. (T. Ps. 262,847, 258,434, and part of 270,927)	16 0 33
A 46	Hittaragewattaburepahalakelle	1 2 24	A 100	Do. (T. P. 331,111)	0 0 20
A 47	Galwadugodakumbura and Galwadugodaowita	1 0 27	A 101	Do. (T. P. 331,117)	0 1 7
A 50	Depelekumbura (T. P. 110,268)	0 1 20	A 102	Do. (T. P. 331,113)	0 1 10
A 51	Moragahakumbura	0 2 14	A 104	Do. (part of T. P. 331,108)	0 3 31
A 52	Not used		A 105	Landagewatta	0 3 3
A 53	Pansalawatta	0 2 34	A 106	Kotakelhenagewatta	1 0 8
A 54	Galwatta, Kudagewatta (T. Ps. 96,980 and 110,267)	1 0 11	A 107	Mudduwagewatta	1 0 26
A 55	Kudagedeniya	0 1 7	A 109	Hittaragewatta, Pallegewatta, Pahalawatta, Bambarabotuwegewatta, Nuwaragederawatta, Waduge-watta	4 1 34
A 56	Sitharagewatta (T. P. 109,834, part)	0 0 18	A 111	Depelekumbura, Embettayaliyadda, Palollaha, Galpotta, Moragahakumbura, Ebamulla, Badal-liyadda	9 1 37
A 57	Hittaragewatta, Koratuwatta, Pallagewatta, Udahawatta, Bambarabotuwegewatta, Udahama-kanduragewatta, Arambagederawatta	10 2 27			

Lot.	Name of Land.	Extent, A. R. P.	Lot.	Name of Land.	Extent, A. R. P.
A 113	Attasundera, Hittaragekumbura, Mahakumbura, Mottewa, Pallepettekumbura, and Batakadekumbura	9 1 24	A 132	Mala-dola (part of T. P. 258,765)...	0 0 39
A 114	Mottawekanatta ...	3 0 15	A 133	Rilhena estate (T. P. 331,114) ..	1 0 22
A 115	Chittaragehena (part of T. P. 270,927)	2 0 35	A 134	Do. (T. P. 331,119) ..	0 0 10
A 117	Pallage Megodadeniya	0 1 16	A 136	Do. (T. P. 331,110) ..	0 3 36
A 118	Pallage Egodadeniya	0 1 22	A 137	Do. (T. P. 331,121) ..	0 3 15
A 120	Rilhena estate (part of T. P. 331,108)	1 1 10	A 140	Do. ..	1 0 5
A 123	Estate road	0 0 16	A 141	Ganegamapanguwekella	2 0 17
A 124	Rilhena estate (T. P. 331,120)	0 2 10	A 142	Do. and Bataketiyeheha (T. P. 195,867) ..	1 3 12
A 125	Do. (T. P. 331,123)	0 0 20	A 144	Gulanewattehena...	1 2 23
A 126	Do. (T. P. 331,118)	0 0 2	A 145	Gulanewatta ..	4 0 10
A 127	Do. (T. P. 331,105)	0 0 6	A 146	Do. ..	1 1 8
A 128	Do. (T. P. 331,112)	0 3 3			
				393 1 7	



Surveyor-General's Office,
Colombo, July 15, 1920.

Scale of 16 Chains to an Inch.
Ratnapura S. O. 11—1920.

F. J. SALMON,
for Acting Surveyor-General.

Kegalla Notice No. 7,604.

Notice under "The Waste Lands Ordinances of 1897, 1899, 1900, and 1903."

TAKE notice that unless within three months from September 17, 1920, the persons, if any, who claim any interest in the lands hereinafter mentioned or in any one or more of such lands or to some interest therein make claim in person or in writing to the said lands or any of them or to some interest therein to Frederick Lewis, Esq., Special Officer appointed under section 28 of "The Waste Lands Ordinances of 1897, 1899, 1900, and 1903," at his office at Colombo.

Such Special Officer, in pursuance of the powers vested in him by the said Ordinances, will declare by writing under his hand that the said lands, or such of them as to which no claim has been made, are the property of the Crown.

FREDERICK LEWIS,
Special Officer.

NOTE.—A claim to a right of way over the said lands or any of them is a claim to an interest in the land or lands.

Description of the Lands referred to.

The following lots situated in the village of Henepola, in the Galboda pattu of the Galboda korale of the Kegalla District, in the Province of Sabaragamuwa, as described in the annexed diagrams:—

I.—Block survey preliminary plan 169.

Lot.	Name of Land.	Extent, A. R. P.	Lot.	Name of Land.	Extent, A. R. P.
2B ..	Thoragaldeniya-ela	0 0 1	135 ..	Footpath	0 0 12
3A ..	Nayakone-ela and Mala-ela	0 0 23	164 ..	Mala-ela	0 0 17
5 ..	Mala-ela	0 0 10	170 ..	Do.	0 0 20
11 ..	Do.	0 0 28	185 ..	Do.	0 0 27
86 ..	Do.	0 0 12	202 ..	Cart road	1 1 5
92 ..	Nayakone-ela	1 2 33	203 ..	Mala-ela	0 0 14
92B ..	Do.	0 0 22	208 ..	Do.	0 0 18
92C ..	Do.	0 0 2			
92D ..	Do.	0 0 4			4 1 8

and bounded as follows: on the north by the boundary of the Central Province; on the east by the village limit of Wattedama, the village limit of Gangoda; on the south by the village limit of Gangoda, the village limit of Diganeekanda; on the west by the village limit of Uduhuruwa, the village limit of Yatiwaldeniya.

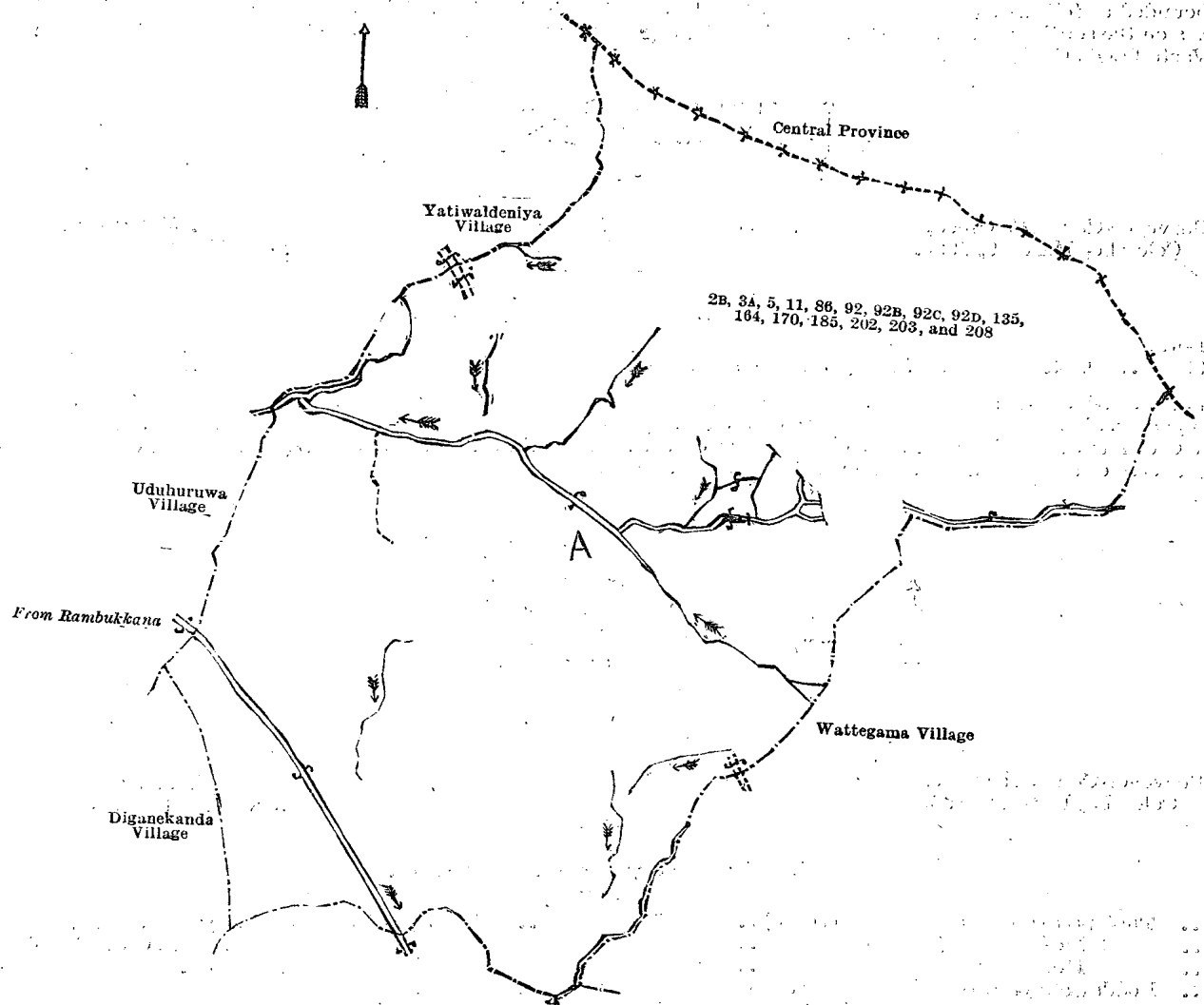
Note.—The following lots lying within the above-mentioned boundaries are excluded from this part of the notice, and no part of their aggregate acreage of 377 acres 1 rood and 20 perches is included in the acreage of 4 acres 1 rood and 8 perches given above:—

Block survey preliminary plan 169.

Lot.	Name of Land.	Extent, A. R. P.	Lot.	Name of Land.	Extent, A. R. P.
A 1 ..	Beddawala estate (part of T. P. 50,353)	117 0 17	A 21 ..	Wiyannelehena	1 0 10
A 1A ..	Do.	0 1 25	A 22 ..	Boreluwehena	0 2 3
A 1B ..	Do.	3 3 2	A 23 ..	Do.	0 2 23
A 2 ..	Thoragaldeniya-ela (part of T. P. 50,353)	0 3 35	A 24 ..	Do.	1 0 4
A 2A ..	Do.	0 0 7	A 25 ..	Do. (railway reserve)	0 2 14
A 3 ..	Nayakone-ela (part of T. P. 50,353)	0 1 23	A 26 ..	Do. (do.)	0 1 34
A 3B ..	Do. (do.)	0 2 1	A 27 ..	Do. (do.)	0 1 24
A 3C ..	Mala-ela (do.)	0 0 16	A 28 ..	Wiyannelehena (do.)	0 2 17
A 4 ..	Thimburuwalahena	1 0 10	A 29 ..	Boraluwahenakumbura	0 0 33
A 4A ..	Do.	0 0 29	A 29A ..	Palgahamuladeniyakumbura	0 0 9
A 4B ..	Do. (part of T. P. 50,353)	0 0 13	A 30 ..	Pallehadaniyepillewa (railway reserve)	0 2 7
A 5A ..	Mala-ela	0 0 1	A 31 ..	Polgahamuladeniyekumbura (railway reserve)	0 0 6
A 5B ..	Do. (part of T. P. 50,353)	0 0 1	A 32 ..	Motanehena (do.)	0 2 33
A 6 ..	Thimburuwalahena (T. P. 333,801)	0 2 15	A 33 ..	Motanehenekumbura (do.)	0 1 32
A 6A ..	Do.	0 0 23	A 34 ..	Motanehena (do.)	0 1 1
A 6B ..	Do. (part of T. P. 50,353)	0 0 38	A 35 ..	Thalapatatiyehena (do.)	0 1 13
A 7 ..	Siyambalagahadeniyapillewa (part of T. P. 50,353)	0 1 1	A 36 ..	Do.	0 1 36
A 9 ..	Thoragaldeniya-pillewa	0 0 13	A 36A ..	Do.	0 0 26
A 9A ..	Do. (part of T. P. 50,353)	0 0 14	A 36B ..	Do. (railway reserve)	0 0 9
A 10 ..	Kahatagollahena	0 2 27	A 37 ..	Thoragaldeniya-pillewa	0 0 12
A 10A ..	Do.	0 0 15	A 38 ..	Beddawala estate, (part of T. P. 50,353) (railway reserve)	2 1 6
A 10B ..	Do. (part of T. P. 50,353)	0 0 25	A 38A ..	Do.	0 1 33
A 11A ..	Mala-ela	0 0 1	A 38B ..	Do.	2 0 5
A 11B ..	Do. (part of T. P. 50,353)	0 0 1	A 39 ..	Railway line (part of T. P. 50,353)	2 2 32
A 12 ..	Thoragaldeniya-kumbura	7 2 19	A 40 ..	Dunkotuwehena (railway reserve) (part of T. P. 50,353)	0 1 9
A 12A ..	Do.	2 2 30	A 41 ..	Beddawala estate (part of T. P. 50,353)	0 0 25
A 12B ..	Do. (part of T. P. 50,353)	0 1 7	A 41A ..	Do.	0 0 18
A 12C ..	Do.	0 1 3	A 42 ..	Digenehena (part of T. P. 50,353)	0 1 14
A 12D ..	Do.	0 1 27	A 42A ..	Do.	0 0 1
A 12E ..	Do.	0 1 32	A 43 ..	Do. (railway reserve) (part of T. P. 50,353)	0 2 25
A 12F ..	Do. (part of T. P. 50,353)	0 0 4	A 44 ..	Thalapatatiyahena (railway reserve)	0 1 33
A 13 ..	Galanegawahena (do.)	0 2 9	A 44A ..	Do.	0 0 18
A 14 ..	Lindamullekumburepillewa (do.)	0 1 12	A 44B ..	Do. (railway reserve) (part of T. P. 50,353)	0 0 26
A 15 ..	Thalapatatiyahena (T. P. 333,836)	0 2 16	A 45 ..	Do.	0 0 12
A 15A ..	Do.	0 0 22	A 45A ..	Do.	0 0 13
A 16 ..	Do.	0 2 13	A 46 ..	Kekirihena (T. P. 333,856)	0 2 13
A 17 ..	Do.	0 1 2	A 47 ..	Kekirihenawatta (railway reserve)	0 1 23
A 18 ..	Motanehena (T. P. 333,799)	0 2 9			
A 19 ..	Do. (T. P. 335,889)	1 0 1			
A 20 ..	Pallahadeniyehena	0 0 22			

Lot.	Name of Land.	Extent, A.	R.	P.	Lot.	Name of Land.	Extent, A.	R.	P.
A 48	Kekiriheña	0	2	21	A 121	Gonnegahamulahena (T. P. 333,840)	0	3	17
A 49	Bulanahenepillewa (T. P. 333,858)	0	2	1	A 122	Etambagahamulahena (T. P. 335,754)	0	3	25
A 50	Kekiriheña (P. P. 335,756)	1	1	33	A 123	Gorakagahapitiyehenewatta	1	1	3
A 51	Do. (railway reserve)	0	2	19	A 124	Peelamadithagawahena	0	2	28
A 52	Kebellagollehena (do.)	0	0	35	A 125	Peelamadithakumbura	1	0	21
A 53	Do.	0	3	38	A 126	Peelamadithagawahena and Udakotuwehena	2	1	25
A 54	Kebellakotuwehenna	0	1	34	A 127	Gorakagahapitiyehena (T. P. 333,837)	1	1	12
A 55	Do. (railway reserve)	0	1	34	A 128	Kongahamulahena	0	3	16
A 56	Kapukotuwa (do.)	1	0	26	A 129	Narangahamulahena	0	2	25
A 57	Kapukotuwehena	0	1	31	A 130	Kapuhena	0	3	14
A 58	Kebellakotuwehenna	1	3	22	A 131	Thibbotuhenewatta (T. P. 335,903)	0	2	12
A 59	Do.	0	1	36	A 132	Thalagahamulahena	0	2	2
A 60	Godapanwatta	0	2	14	A 133	Beligahawattehena	0	3	25
A 61	Do. (railway reserve)	0	0	22	A 134	Nagahakotuwehenna, Udagederawatta, Beligahawattehena, Thalagahamulahena, and Kotuwehenna	6	1	16
A 62	Kongahamulawatta (do.)	0	0	33	A 136	Beligahawatta	0	1	39
A 63	Kongahamulawatta	0	1	17	A 137	Tiriwanagewatta alias Hapugahawattehena	0	0	27
A 64	Udahawatta	1	2	16	A 138	Kajukotuwehenna	0	2	31
A 65	Do. (railway reserve)	0	1	2	A 139	Puhulindagawahena (T. P. 333,839)	0	1	38
A 66	Kottagahamulahena (do.)	0	2	20	A 140	Do. (T. P. 333,859)	0	2	1
A 67	Eriyagahadeniyehena (do.)	0	1	14	A 141	Munkotuwehenna	1	0	13
A 68	Galanegawatta (do.)	0	0	13	A 142	Munkotuwehena	0	1	23
A 69	Do.	0	1	2	A 143	Thiriwanagewatta	1	1	0
A 70	Eriyagahadeniyawatta	1	3	31	A 144	Thiriwanagehena alias Gorakagahamulahena	1	1	31
A 71	Maha Arambewatta	1	0	32	A 145	Thiriwanagepillewa	0	1	31
A 72	Hanwarakadeniyepillewa	0	0	29	A 146	Gorakagahamulawatta (T. P. 335,755)	0	1	16
A 73	Eriyagahadeniyekumbura, Hanwarakadeniyekumbura, and Dimunadeniyekumbura	5	2	23	A 147	Alawattapitiyehena	2	0	15
A 74	Walagederawattepillewa	0	1	7	A 148	Alawattapitiyewatta	0	2	28
A 75	Thumpanguwehena	0	3	31	A 149	Uduhuruwe Delgahamulahena	0	1	11
A 76	Uduhuruwehena (T. P. 333,838)	0	3	0	A 150	Thiriwanagewatta	0	2	23
A 77	Do. (T. P. 333,889)	1	0	29	A 151	Divalkumbura, &c. (includes T. Ps. 55,942, 55,943, 55,944, and part of 96,553)	35	1	17
A 78	Egodawatta	1	0	12	A 151A	Bogahamulahena	0	0	32
A 79	Maditiyagahatennewatta	0	2	3	A 151B	Do.	0	0	14
A 80	Beligahawatta, Tennehenewatta, Arambegederawatta, and Egodawatta	8	2	25	A 152	Henegederawatta	0	1	23
A 81	Beligahawatta	1	0	39	A 153	Atalahagodawatta	0	1	37
A 82	Thibbotuchena	1	1	31	A 154	Pihillearambewatta	0	1	20
A 83	Do. (T. P. 333,238)	1	0	15	A 155	Udakotuwehenna	0	3	11
A 84	Egodawatta	1	0	28	A 156	Udakotuwehena	1	2	2
A 85	Pillewekumbura	0	3	35	A 157	Diyamadithahena	0	1	39
A 87	Godapanwatta	0	1	9	A 158	Udakotuwehena	1	1	0
A 88	Koswattedeniyehena (T. P. 333,857)	0	3	4	A 159	Paluwehena (T. P. 333,000)	1	2	24
A 89	Demetawelagawahena (T. P. 335,888)	0	2	32	A 159A	Do.	1	0	9
A 90	Medarikotuwehena (T. P. 333,016)	1	1	35	A 160	Kogahamulahena (T. P. 333,912)	0	1	15
A 91	Galpeellehena (T. P. 335,752)	0	3	4	A 161	Peelamadithahenagawawatta and Etambagahamulawatta (T. P. 333,855)	5	0	39
A 91A	Getambillahena (T. P. 333,847)	0	1	37	A 162	Ranakotugalahena (T. P. 335,738)	1	1	6
A 91B	Do. (do.)	0	0	11	A 163	Do. (T. P. 333,004)	1	0	28
A 92A	Nayakone-ela	0	0	3	A 163A	Do.	0	0	12
A 93	Getambillahena (T. P. 333,848)	1	1	8	A 163B	Do. (part of T. P. 217,393)	0	0	4
A 94	Paluwehena	1	2	5	A 165	Kadurugediya-galehena (do.)	0	3	11
A 95	Gangodayakumburapillewa	0	1	0	A 165A	Do.	0	0	20
A 96	Siyambalagahamulahena	2	0	13	A 165B	Do.	0	0	11
A 97	Gangodayakumbura	6	1	20	A 165C	Do.	0	0	8
A 97A	Do.	0	0	28	A 166	Kadurugahamulahena	0	1	32
A 97B	Do. (part of T. P. 50,353)	0	0	28	A 166A	Do.	0	0	9
A 98	Dunkotuwehena (T. P. 333,831)	1	0	33	A 167	Walpolagedeniyawatta	1	1	23
A 98A	Do.	0	0	29	A 167A	Do.	0	0	14
A 100	Beddawala estate	1	2	36	A 167B	Do. (part of T. P. 217,393)	0	0	9
A 101	Bokkehena	0	3	18	A 168	Walpolagedeniyekumbura	1	0	3
A 102	Do.	0	3	9	A 169	Hapugahamulahena	0	3	20
A 103	Bingayudahena	0	2	24	A 171	Hapugahahenewatta	1	0	37
A 104	Do. (railway reserve)	0	2	10	A 172	Paluwehena alias Muluwajjahena (T. P. 333,753)	0	3	3
A 106	Bingayudahena (do.)	0	0	15	A 173	Alagallawatta (T. P. 333,003)	2	1	8
A 107	Kadurugediya-galahena (do.)	1	1	32	A 173A	Do.	0	0	5
A 108	Do.	1	0	25	A 173B	Do. (part of T. P. 217,629)	0	0	18
A 109	Do.	0	1	7	A 174	Bogahamulahena	1	0	19
A 110	Do. (railway reserve)	0	1	16	A 175	Galkotuwehena (T. P. 333,907)	0	1	31
A 111	Railway line	0	2	21	A 176	Meddagoda-egodawatta	0	2	39
A 112	Kadurugediya-galahena	1	1	34	A 177	Keppetilandewatta and Meddagoda-egodawatta	1	0	23
A 113	Do.	0	3	11					
A 114	Do.	0	2	31					
A 115	Etambagahamulawatta alias Dondangahamulahena	0	3	20					
A 116	Kadurugediya-galahena	0	2	38					
A 117	Bokkehena (railway reserve)	0	1	9					
A 118	Do.	0	2	31					
A 119	Bokkehena	2	2	24					
A 120	Gonnegahamulahena (T. P. 333,840)	0	3	21					

Lot.	Name of Land.	Extent, A. R. P.	Lot.	Name of Land.	Extent, A. R. P.
A 177½	Keppitilandeheha	0 1 24	A 195B	Egodadeniyewatta	0 0 31
A 177½A	Do.	0 0 3	A 195C	Do.	0 0 31
A 178	Kurukosgahamulahena (part of T. P. 217,629)	0 1 34	A 195D	Do.	0 0 6
A 178A	Do.	0 0 4	A 195E	Do.	0 0 36
A 178B	Do.	0 0 5	A 195F	Do.	0 1 19
A 179	Delgahamulahena	1 2 3	A 196	Egodadeniyehena	0 3 22
A 180	Singiyawattearamba and Kudarambewatta	5 3 29	A 196A	Do. (part of T. P. 245,721)	0 0 4
A 181	Kajukotuwewatta	0 3 9	A 196B	Do.	0 0 4
A 182	Bumaluwewatta	0 0 36	A 197	Egodahena	0 3 0
A 183	Walakadawattapillewa	0 0 35	A 198	Do.	1 2 3
A 184	Munkotuwewatta	1 0 4	A 198A	Do.	0 0 13
A 186	Egodadeniyewatta and Egodadeniyehena	0 2 21	A 199	Bogahamulawatta	0 1 33
A 187	Egodadeniyehena	0 1 0	A 199A	Do. (part of T. P. 245,721)	0 0 14
A 188	Egodadeniyewatta	0 1 4	A 199B	Bogahamulawatta	0 0 13
A 189	Nikagollewatta	0 0 13	A 200	Girabagewatta (T. P. 332,999)	0 3 25
A 190	Do.	0 2 37	A 200A	Do. (part of T. P. 245,721)	0 0 1
A 191	Do. and Egodadeniyewatta	0 2 6	A 200B	Do.	0 0 32
A 192	Egodadeniyehena (T. P. 333,800)	0 2 22	A 201	Meddegoda Bogahamulawatta	0 0 39
A 193	Do. (T. P. 335,902)	0 2 39	A 204	Meddagoda-aramba	3 0 8
A 194	Do.	3 0 10	A 205	Meddagodawatta	1 3 5
A 195	Egodadeniyawatta (part of T. P. 245,721)	4 1 18	A 206	Kajugahakotuwewatta	0 1 20
A 195A	Do.	0 0 13	A 207	Ketellagollewatta, Muluwajjawatta, Kajugahakotuwa, and Pallegederawatta	8 2 38
			377 1 20		



Surveyor-General's Office,
Colombo, March 9, 1920.

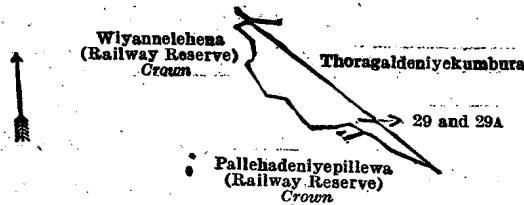
Scale of 16 Chains to an Inch.

F. J. SALMON,
for Acting Surveyor-General.

II.—Block survey preliminary plan 169.

Lot.	Name of Land.	Extent, A. R. P.
29	Boraluwahenakumbura (railway reserve, leased by the Crown)	0 0 33
29A	Polgahamuladeniyakumbura (railway reserve, leased by the Crown)	0 0 9
		0 1 2

and bounded as follows: on the north and east by Thoragaldeniyekumbura claimed by Singhalapedige Kirimenika and others; on the south by Pallehadeniyepillewa (railway reserve) declared to be the property of the Crown under the Waste Lands Ordinances, Wiyannelehena (railway reserve) declared to be the property of the Crown under the Waste Lands Ordinances; on the west by Wiyannelehena (railway reserve) declared to be the property of the Crown under the Waste Lands Ordinances.



Surveyor-General's Office,
Colombo, March 9, 1920.


Scale of 4 Chains to an Inch.

F. J. SALMON,
for Acting Surveyor-General.

III.—Block survey preliminary plan 169.

Lot.	Name of Land.	Extent, A. R. P.
31	Polgahamuladeniyakumbura (railway reserve, leased by the Crown)	0 0 6

and bounded as follows: on the north and east by Thoragaldeniyakumbura claimed by Singhalapedige Kirimenika and others; on the south and west by Pallehadeniyepillewa (railway reserve) declared to be the property of the Crown under the Waste Lands Ordinances.



Surveyor-General's Office,
Colombo, March 9, 1920.

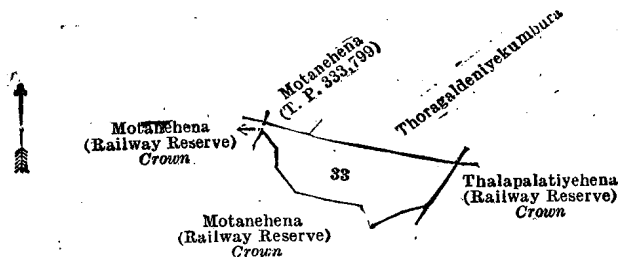
Scale of 4 Chains to an Inch.

F. J. SALMON,
for Acting Surveyor-General.

IV.—Block survey preliminary plan 169.

Lot.	Name of Land.	Extent, A. R. P.
33	Motanehenekumbura (railway reserve, leased by the Crown)	0 1 32

and bounded as follows: on the north by Motanehena sold by the Crown (T. P. 333,799), Thoragaldeniyakumbura claimed by Singhalapedige Kirimenika and others; on the east by Ihalapalatiyahena (railway reserve) declared to be the property of the Crown under the Waste Lands Ordinances; on the south and west by Motanehena (railway reserve) declared to be the property of the Crown under the Waste Lands Ordinances.



Surveyor-General's Office,
Colombo, March 9, 1920.

Scale of 4 Chains to an Inch.

F. J. SALMON,
for Acting Surveyor-General.

V.—Block survey preliminary plan 169.

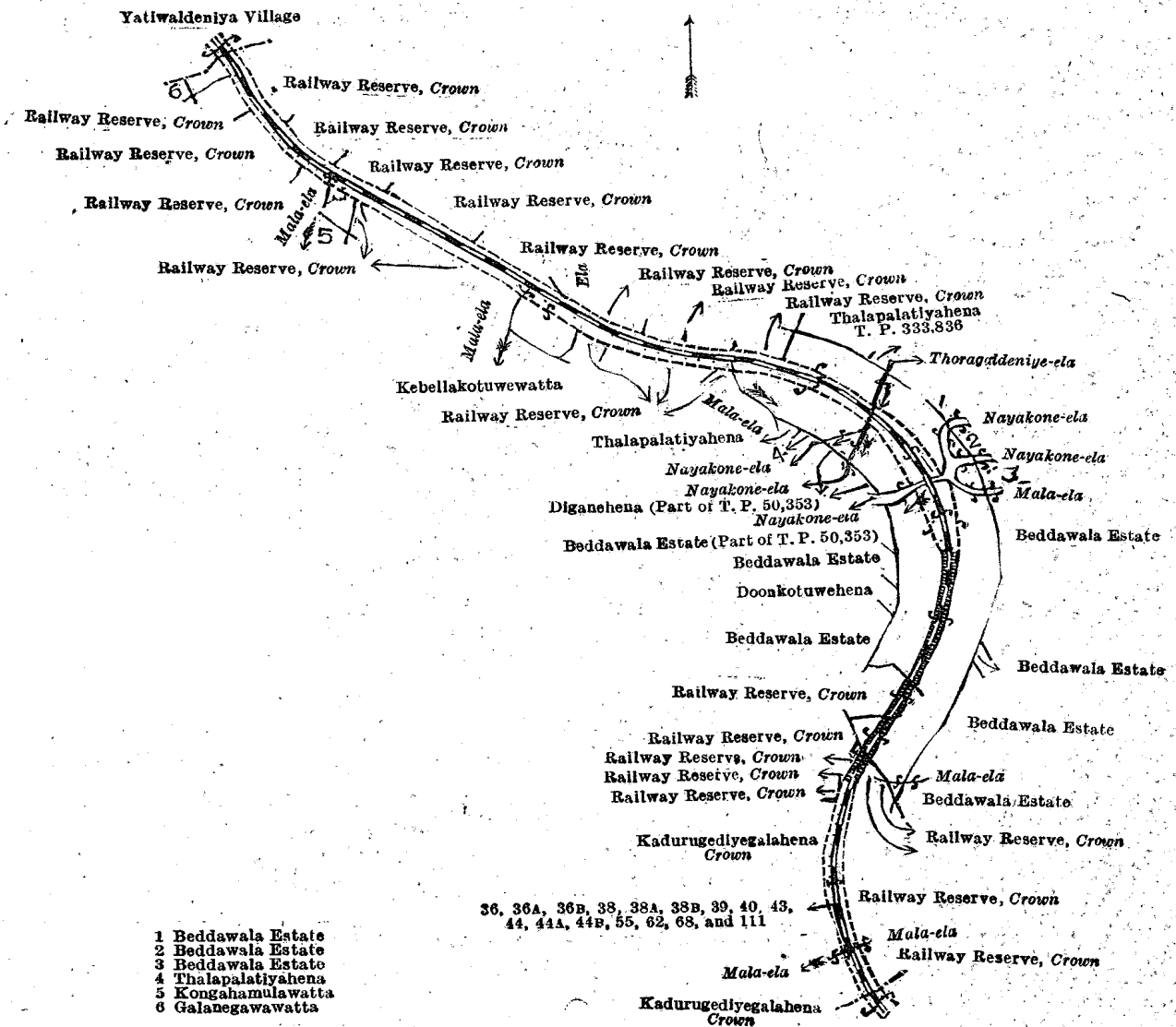
Lot.	Name of Land.	Extent, A. R. P.	Lot.	Name of Land.	Extent, A. R. P.
36	Thalapatiyehena (railway reserve)	0 1 36	44	Thalapatiyehena (railway reserve, leased by the Crown)	0 1 38
36A	Do. (do.)	0 0 26	44A	Do. (do.)	0 0 18
36B	Do. (do.)	0 0 9	44B	Do. (do.)	0 0 26
38	Beddawala estate (railway reserve, leased by the Crown)	2 1 6	55	Kebellakotuwegawatta (do.)	0 1 34
38A	Do. (do.)	0 1 33	62	Kongamulawatta (do.)	0 0 33
38B	Do. (do.)	2 0 5	68	Galanegawawatta (do.)	0 0 13
39	Railway line	2 2 32	111	Railway line	0 2 21
40	Dunkotuwegawatta (railway reserve)	0 1 9			
43	Digenehena (do.)	0 2 25			
					11 1 4

and bounded as follows : on the north by the village limit of Yatiwaldeniya, by railway reserve declared to be the property of the Crown under the Waste Lands Ordinances ; on the east by Thalapatiyahena sold by the Crown (T. P. 333,836), Thalapatiyahena (private), Thoragaldeniye-ela, Beddawala estate claimed by Keppitigala Estate Company, Nayakone-ela, Beddawala estate claimed by Keppitigala Estate Company, Nayakone-ela, Beddawala estate claimed by Keppitigala Estate Company, the Mala-ela, Beddawala estate claimed by Keppitigala Estate Company, railway reserve declared to be the property of the Crown under the Waste Lands Ordinances ; on the south by the village limit of Wattedgama, Kadurugediyegalahena declared to be the property of the Crown under the Waste Lands Ordinances, railway reserve to be declared the property of the Crown under the Waste Lands Ordinances, Beddawala estate sold by the Crown, Doonkotuwehena sold by the Crown, Beddawala estate claimed by Keppitigala Estate Company, Beddawala estate (part of T. P. 50,353) claimed by Keppitigala Estate Company, Diganehena claimed by Singhalapedige Arambagedara Mutua (part of T. P. 50,353), Thalapatiyahena claimed by Singhalapedige Arambagedara Mutua, Thalapatiyahena sold by the Crown ; on the west by the Mala-ela, railway reserve declared to be the property of the Crown under the Waste Lands Ordinances, Kebellakotuwwatta claimed by Akuranpedige Kiri Saduwa and others, the Mala-ela, railway reserve declared to be the property of the Crown under the Waste Lands Ordinances, Kongahamulawatta claimed by Singhalapedige Pincha and others, the Mala-ela, railway reserve declared to be the property of the Crown under the Waste Lands Ordinances, Galanegawawatta claimed by Kuruwa Vidanelage Kirihamy.

NOTE.—The following lots lying within the above-mentioned boundaries are excluded from this part of the notice, and their extent of 28 perches is not included in the acreage of 11 acres 1 rood and 4 perches given above :—

Block survey preliminary plan 169.

Lot.	Name of Land.	Extent, A. R. P.
2B	Thoragaldeniye-ela	0 0 1
3A	Nayakone-ela and Mala-ela	0 0 23
92D	Nayakone-ela	0 0 4
		0 0 28



Surveyor-General's Office,
Colombo, March 9, 1920.

Scale of 8 Chains to an Inch.

F. J. SALMON,
for Acting Surveyor-General.

Kegalla S. O. 11—1920.

FINAL ORDERS.

Kalutara S. O. No. 73.

Order under Section 4, Sub-section (1), of "The Waste Lands Ordinances of 1897, 1899, 1900, and 1903,"
declaring Lands to be Crown Property.

In the matter of the lands commonly called or known as Ettotuweowita, Dehiduweowita, Malgahaowita, &c., situate in the village of Ittapana, in the Walallawiti pattu of the Pasdun korale west of the Kalutara District, in the Western Province, and of "The Waste Lands Ordinances of 1897, 1899, 1900, and 1903."

WHEREAS in pursuance of section 1 of the said Ordinances it was duly notified on the 22nd day of February, 1918, that if no claim to the lands commonly called or known as Ettotuweowita, Dehiduweowita, Malgahaowita, &c., situate in the village of Ittapana, in the Walallawiti pattu of the Pasdun korale west of the Kalutara District, in the Western Province, containing in extent 221 acres and 3 roods, and shown as lots 2g, 139A, 139A2, 158, and 159 in block survey preliminary plan 78 and in the annexed diagrams, was made to Norman Albert Hampton, Special Officer appointed under section 28 of the said Ordinances, within the period of three months from the date specified in such notice, such lands would be declared the property of the Crown, and dealt with on account of the Crown (*vide* Notice No. 6,779):

And whereas (1) Galatarage Don Calenis Appu made claim to the above-mentioned lots 2g and 159; (2) Duwage Don Hendrick Appu and (3) Duwage Don Senaris Appu made claim to the above-mentioned lot 159; (4) Wickramatantrige Odiris Appu, (5) Paiyagalage Podi Singho Appu, (6) Madawitavitanage Podi Singho Appu, (7) Polduwage Juwanis Appuhami, (8) ditto Don Endoris, Vel-Vidane, (9) ditto Juwanis Appuhami, (10) Welatantiri Gurunnanselage Sadiris Appu, (11) Tuppahige Telenis Appu, (12) ditto Sardiel Appu, (13) Gallege Babichan Appu, (14) Udugama Korallalage Enoris Appu, (15) Polduwage Don Abraham Appuhami, (16) Don Abraham de Costa Dassanayaka Appuhami, (17) Adippulige Nonohami, (18) Don William de Costa Dassanayaka, (19) Adippulige Davith Appu, (20) ditto Agos Singho, (21) Tuppahige Podi Appu, and (22) Udugama Korallalage Carolis Appuhami made claim to the above-mentioned lots 139A and 139A2, and (23) Demalamuni Vidanelage Don Hendrick Appu made claim to the above-mentioned lot 158; and whereas the said 1st claimant entered into two agreements in writing dated the 12th day and 13th day of March, 1919, whereby in consideration of the Settlement Officer settling as private property outside the Waste Lands Ordinances, 1 acre more or less of lot 2g of the notice and of the block survey preliminary plan 78, now shown as lot 2g1 on the same plan, and 1 acre more or less of lot 159 of the notice and of the block survey preliminary plan 78, now shown as lot 159A on the same plan, he withdrew claim to the above-mentioned lots 2g and 159, respectively, of this order; and whereas the said 2nd and 3rd claimants entered into an agreement in writing dated the 12th day of March, 1919, whereby in consideration of the Settlement Officer settling as private property outside the Waste Lands Ordinances, 3 acres more or less of lot 159 of the notice and of the block survey preliminary plan 78, now shown as lot 159B on the same plan, they withdrew claim to the above-mentioned lot 159 of this order; and whereas the said 4th to the 22nd claimants entered into an agreement in writing dated the 12th day of March, 1919, whereby in consideration of the Settlement Officer settling as private property outside the Waste Lands Ordinances, 31 acres 2 roods and 6 perches more or less of lot 139A of the notice and of the block survey preliminary plan 78, now shown as lot 139A1 on the same plan, they withdrew claim to the above-mentioned lots 139A and 139A2 of this order; and whereas the said 23rd claimant having died during the pendency of the inquiry, his heirs Kannangara Korallalage Dona Nona Hamine, Dona Alice Nona Hamine, Julis Singho Appuhami, Asida Nona Hamine, Pikka Nona, and Kannangara Korallalage Dona Missi Nona Hamine were substituted as the 24th, 25th, 26th, 27th, 28th, and 29th claimants; and whereas the said 24th claimant for herself and as duly appointed guardian of the minors, the said 25th, 26th, 27th, and 28th claimants along with the said 29th claimant, a major, entered into two agreements in writing, both dated the 8th day of April, 1919, whereby in consideration of the Settlement Officer settling as private property outside the Waste Lands Ordinances, 1 acre more or less of lot 158 of the notice and of the block survey preliminary plan 78, now shown as lot 158A on the same plan, they withdrew claim to the above-mentioned lot 158 of this order; I, Norman Albert Hampton, Special Officer appointed under section 28 of the said Ordinances, under and by virtue of the powers vested in me in that behalf by section 4 of the said Ordinances, do hereby, on this 30th day of April, 1920, order and declare, under section 4, sub-section (1), of the said Ordinances, that the said lands, as more fully described herein below, are the property of the Crown.

Description of the Lands referred to.

The following lots situated in the village of Ittapana, in the Walallawiti pattu of the Pasdun korale west of the Kalutara District, in the Western Province, as described in the annexed diagrams:—

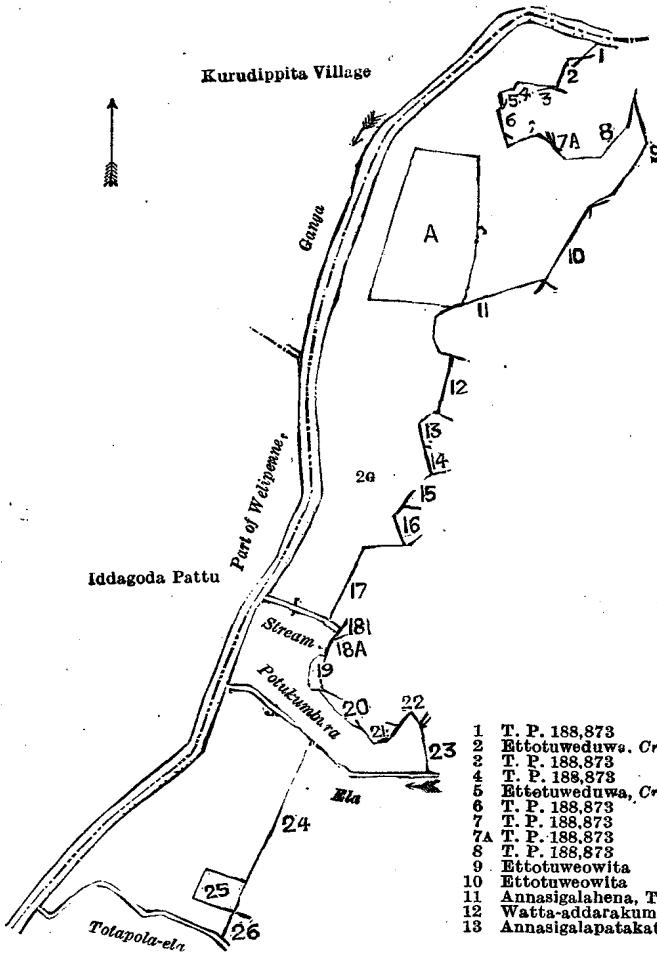
I.—Block survey preliminary plan 78.

Lot.	Name of Land.	Extent, A. R. P.
2g	Ettotuweowita and Dehiduweowita	77 1 8

and bounded as follows: on the north by the village limit of Kurudippita; on the east by T. P. 188,873, Ettotuweeduwa to be declared the property of the Crown under the Waste Lands Ordinances, T. P. 188,873, Ettotuweeduwa to be declared the property of the Crown under the Waste Lands Ordinances, T. P. 188,873, Ettotuweowita (private), Annasigalahena sold by the Crown (T. P. 324,955), Watta-addarakumbura sold by the Crown (T. P. 324,955), Annasigalapatakattiya sold by the Crown (T. P. 325,640), Dawatagahawatteaddarakumbura sold by the Crown (T. P. 324,324), Amuhean-tuduweuwattepitakattiya sold by the Crown (T. P. 325,625), ditto sold by the Crown (T. P. 325,626), Puwakgahawela sold by the Crown (T. P. 325,639), Kuttiyawattedeniya claimed by Hewage Kaluappu and others, Wattabodakumbura claimed by Hewage Singho Appu, Tuduwawattaowita sold by the Crown (T. P. 324,218), Kattiwatta sold by the Crown (T. P. 324,221), Wattabodakumbura claimed by Hewage Singho Appu, Tuduwewatta claimed by Hewage Kaluappu, Wisidiyapotha claimed by ditto, Gerendiduweowita (private), Ettotuweowita and Dehiduweowita (private), Gerendiduweowita (private); on the south by the Totapola-ela; on the west by part of Welipenne-ganga (Iddagoda pattu).

NOTE.—The following lots lying within the above-mentioned boundaries are excluded from this part of the order, and no part of their aggregate acreage of 9 acres 2 roods and 18 perches is included in the acreage of 77 acres 1 rood and 8 perches given above:—

Lot.	Name of Land.	Extent, A. R. P.
A 2H	T. Ps. 249,563 and 249,564	9 1 10
A 2s	Ettotuweowita	0 1 8
		9 2 18



- | | | | |
|----|--------------------------------------|-----|--|
| 1 | T. P. 188,873 | 14 | Dawatagahawatteaddarakumbura, T. P. 324,324 |
| 2 | Ettotuweeduwa. Crown | 15 | Amuheantuduwewattepitakattiya, T. P. 325,625 |
| 3 | T. P. 188,873 | 16 | Amuheantuduwewattepitakattiya, T. P. 325,626 |
| 4 | T. P. 188,873 | 17 | Fuwakgahawela, T. P. 325,639 |
| 5 | Ettotuweeduwa, Crown | 18 | Kuttiyawattedeniya |
| 6 | T. P. 188,873 | 18A | Wattabodakumbura |
| 7 | T. P. 188,873 | 19 | Tuduwawattaowita, T. P. 324,218 |
| 7A | T. P. 188,873 | 20 | Katiawatta, T. P. 324,221 |
| 8 | T. P. 188,873 | 21 | Wattabodakumbura |
| 9 | Ettotuweowita | 22 | Tuduweewatta |
| 10 | Ettotuweowita | 23 | Wisidiyapotha |
| 11 | Annasigalahena, T. P. 324,955 | 24 | Gerendiduweowita |
| 12 | Watta-addarakumbura | 25 | Ettotuweowita and Dehiduweowita |
| 13 | Annasigalapatakattiya, T. P. 325,640 | 26 | Gerendiduweowita |

Surveyor-General's Office,
Colombo, April 14, 1920.

Scale of 16 Chains to an Inch.

F. J. SALMON,
for Acting Surveyor-General.

Lot. Name of Land. II.—Block survey preliminary plan 78.

Extent, A. R. P.
79 1 7

139A .. Malgahaowita
and bounded as follows : on the north by the village limit of Madawita, Malgahaowita (private); on the east by Malgahaowita (private), Malgahaowita (reservation for road) to be declared the property of the Crown under the Waste Lands Ordinances; on the south by the road, part of Bentota-ganga; on the west by part of Bentota-ganga (boundary of the Southern Province), the village limit of Madawita.

NOTE.—The following lot lying within the above-mentioned boundaries is excluded from this part of the order, and its extent of 9 perches is not included in the acreage of 79 acres 1 rood and 7 perches given above :—

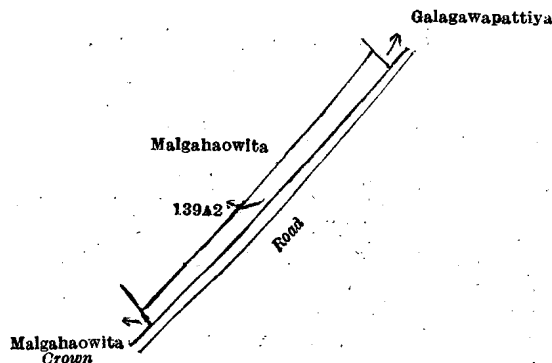
Lot.	Name of Land.	Block survey preliminary plan 78.	Extent, A. R. P.
138½	Totapolawatta	..	0 0 9

[For Diagram see page 1382.]

Lot. Name of Land. III.—Block survey preliminary plan 78.

Extent, A. R. P.
0 1 11

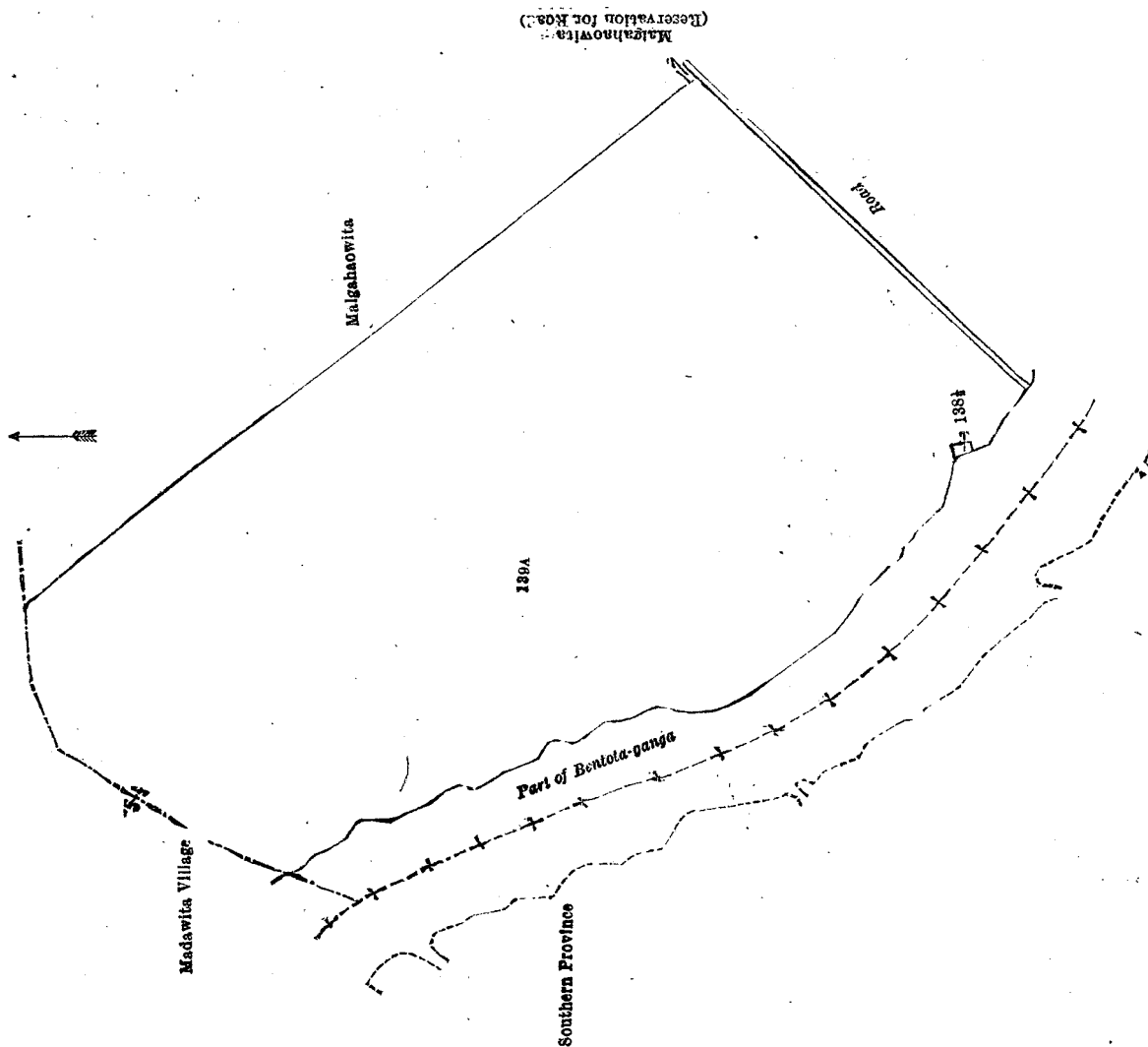
139A2 .. Malgahaowita (reservation for road)
and bounded as follows : on the north by Malgahaowita (private); on the east by Galagawapattiya claimed by Velatantiri Gurunnanselage Sadiris and others; on the south by the road; on the west by Malgahaowita to be declared the property of the Crown under the Waste Lands Ordinances.



Surveyor-General's Office,
Colombo, April 14, 1920.

Scale of 4 Chains to an Inch.

F. J. SALMON,
for Acting Surveyor-General.



Surveyor-General's Office,
Colombo, April 14, 1920.

Scale of 8 Chains to an Inch.

F. J. SALMON,
for Acting Surveyor-General.

IV.—Block survey preliminary plan 78.

Lot.	Name of Land.	Extent, A. R. P.
158	Kerawa swamp	31 0 26
159	Do.	33 2 28
		<hr/> 64 3 14

and bounded as follows: on the north by the Indugoda-ela, Kerawa swamp (private), Indugoda-ela; on the east by Kerawa swamp (private), Induruwatta (private), Kurunduwatta claimed by Amaris Appu, Eramudugahawatta claimed by D. H. Gunatilaka and another, Kurunduowitakattiya claimed by D. C. Kannangara and others, T. P. 138,634, Kurunduowitakattiya claimed by D. C. Kannangara and others, Kurunduwattepitakattiya sold by the Crown (T. P. 326,677), T. P. 45,216; the minor road, T. P. 45,216; on the south by the village limit of Madawita; on the west by Kerawa swamp to be declared the property of the Crown under the Waste Lands Ordinances.

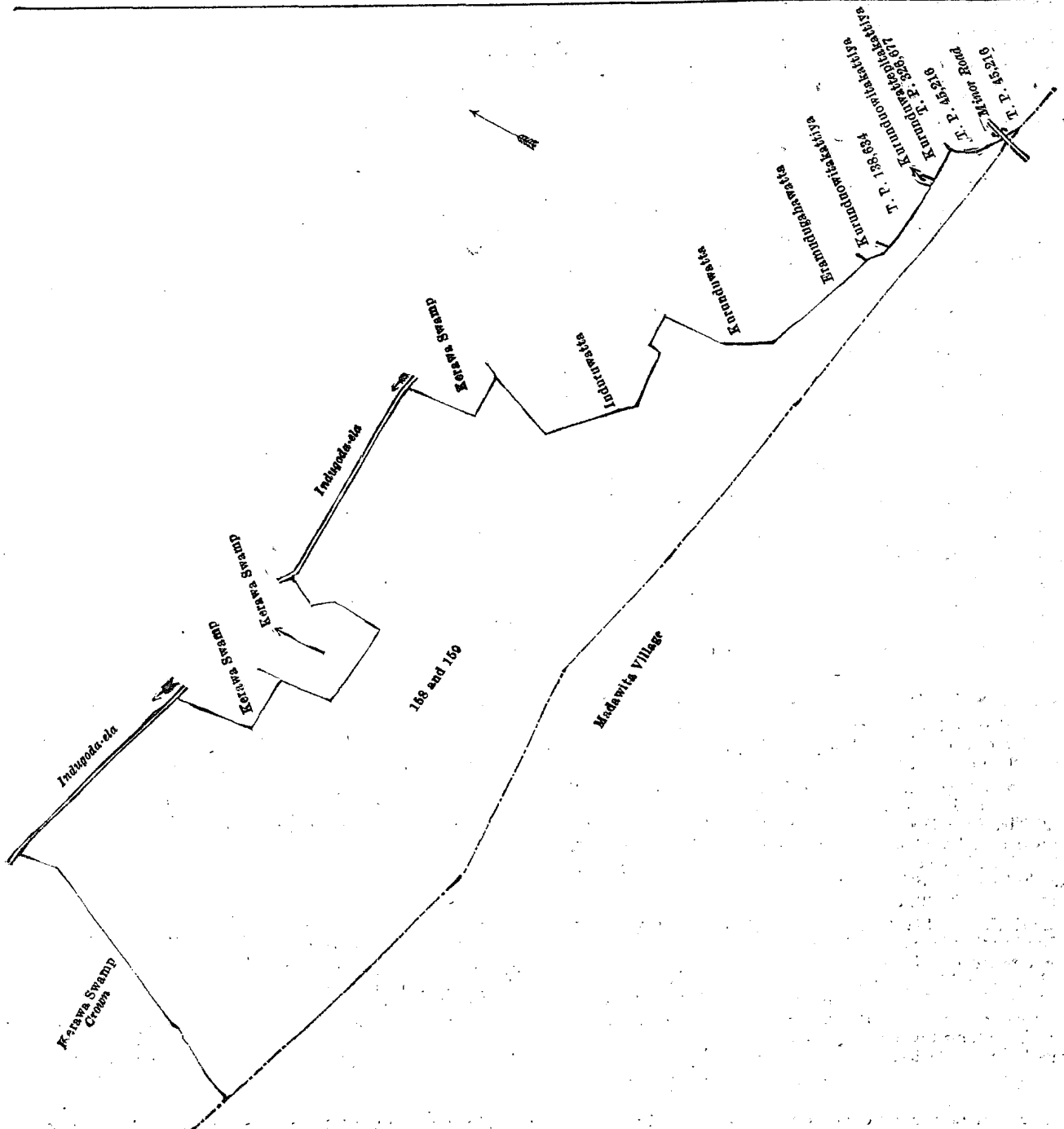
[For Diagram see page 1383.]

Hambantota S. O. No. 1,619.

Order under Section 4, Sub-section (1), of "The Waste Lands Ordinances of 1897, 1899, 1900, and 1903."

In the matter of the lands commonly called or known as Bakinigahawatta and Wewagawawatta, situate in the village of Bowala, in the West Giruwa pattu of the Hambantota District, in the Southern Province, and of "The Waste Lands Ordinances of 1897, 1899, 1900, and 1903."

WHEREAS in pursuance of section 1 of the said Ordinances it was duly declared and notified on the 18th day of April, 1913, that if no claim to the lands commonly called or known as Bakinigahawatta and Wewagawawatta, situate in the village of Bowala, in the West Giruwa pattu of the Hambantota District, in the Southern Province, containing in extent 6 acres 1 rood and 16 perches, and shown as lots 168 and 170 in block survey preliminary plan 157 and in the annexed diagram, was made to Walter Ernest Wait, Special Officer appointed under section 28 of the said Ordinances, within the period of three months from the date specified in the said notice, such lands would be declared the property of the Crown, and dealt with on account of the Crown (*vide* Notice No. 4,829):



Surveyor-General's Office,
Colombo, April 14, 1920.

Scale of 8 Chains to an Inch.

April 30, 1920.

N. A. HAMPTON,
Special Officer.

F. J. SALMON,
for Acting Surveyor-General.

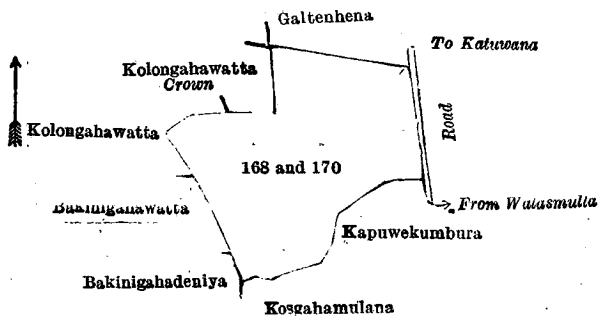
And whereas Munasin Arachchige Don Carolis made claim thereto, and Walter Ernest Wait, the aforesaid Special Officer, made due inquiry into such claim, and whereas the said claimant and Walter Ernest Wait, the aforesaid Special Officer, with the consent of His Excellency the Governor, came to an agreement in writing dated the 31st day of October, 1913, concerning the said lands under section 4, sub-section (1), of the said Ordinances, whereby it was agreed that the said claimant should be declared the purchaser of the said lands upon payment on or before the 31st day of January, 1914, to the Assistant Government Agent at Hambantota of a sum of Rupees Ninety-five only (Rs. 95), as the purchase amount of the said lands, and whereas the said amount has been duly paid by the said claimant, he is hereby, in pursuance of the agreement afore-mentioned, declared to be the purchaser of the said lands, as more fully described herein below.

Description of the Lands referred to.

The following lots situated in the village of Bowala, in the West Giruwa pattu of the Hambantota District, in the Southern Province, as described in the annexed diagram :—

Lot.	Name of Land.	Block survey preliminary plan 157.	Extent, A. R. P.
168	Bakinigahawatta	2 0 5
170	Wewagawawatta	4 1 11
			6 1 16

and bounded as follows: on the north by Kolongahawatta claimed by Gamacharige Elias, Kolongahawatta belonging to the Crown, Galtenhena claimed by Munasin Arachchige Don Carolis; on the east by the road from Katuwana to Walasmulla; on the south by Kapuwekumbura claimed by Don Samel Abeywickrama Jayawardana and others, Kosgahamulana claimed by Kankanange Don Andris and others; on the west by Bakinigahadeniya claimed by Munasin Arachchige Don Carolis, Bakinigahawatta claimed by Munasin Arachchige Don Carolis, Kolongahawatta claimed by Gamacharige Elias.



Surveyor-General's Office,
Colombo, July 15, 1919.

Scale of 8 Chains to an Inch.

C. R. LUNDIE,
for Surveyor-General.

June 11, 1920.

H. O. Fox,
Special Officer.

Hambantota S. O. No. 1,620.

Order under Section 4, Sub-section (1), of "The Waste Lands Ordinances of 1897, 1899, 1900, and 1903."

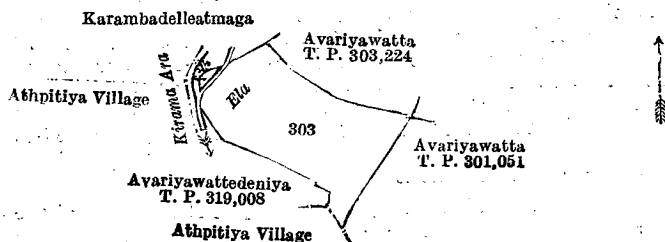
In the matter of the land commonly called or known as Avariyawatta, situate in the village of Bowala, in the West Giruwa pattu of the Hambantota District, in the Southern Province, and of "The Waste Lands Ordinances of 1897, 1899, 1900, and 1903."

WHEREAS in pursuance of section 1 of the said Ordinances it was duly declared and notified on the 18th day of April, 1913, that if no claim to the land commonly called or known as Avariyawatta, situate in the village of Bowala, in the West Giruwa pattu of the Hambantota District, in the Southern Province, containing in extent 3 acres and 39 perches, and shown as lot 303 in block survey preliminary plan 157 and in the annexed diagram, was made to Walter Ernest Wait, Special Officer appointed under section 28 of the said Ordinances, within the period of three months from the date specified in the said notice, such land would be declared the property of the Crown, and dealt with on account of the Crown (vide Notice No. 4,829):

And whereas Kankanange Don Nikulas made claim thereto, and Walter Ernest Wait, the aforesaid Special Officer, made due inquiry into such claim, and whereas the said claimant and Walter Ernest Wait, the aforesaid Special Officer, with the consent of His Excellency the Governor, came to an agreement in writing dated the 30th day of October, 1913, concerning the said land, under section 4, sub-section (1), of the said Ordinances, whereby it was agreed that the said claimant should be declared the purchaser of the said land upon payment on or before the 30th day of January, 1914, to the Assistant Government Agent at Hambantota, of a sum of Rupees Forty-nine only (Rs. 49), as the purchase amount of the said land, and whereas the said amount has been duly paid by the said claimant, he is hereby, in pursuance of the agreement afore-mentioned, declared to be the purchaser of the said land, as more fully described herein below.

Description of the Land referred to.

The land commonly called or known as Avariyawatta, situated in the village of Bowala, in the West Giruwa pattu of the Hambantota District, in the Southern Province, containing in extent 3 acres and 39 perches, shown as lot 303 in block survey preliminary plan 157 and in the annexed diagram, and bounded as follows: on the north by Karambadelleatmaga (private), Avariyawatta sold by the Crown (T. P. 303,224); on the east by Avariyawatta sold by the Crown (T. P. 301,051); on the south by the village limit of Athpitiya, Avariyawattedeniya sold by the Crown (T. P. 319,008); on the west by the Kirama-ara and an ela.



Surveyor-General's Office,
Colombo, July 15, 1919.

Scale of 8 Chains to an Inch.

C. R. LUNDIE,
for Surveyor-General.

June 11, 1920.

H. O. Fox,
Special Officer.

Hambantota S. O. No. 1,621.**Order under Section 4, Sub-section (1), of "The Waste Lands Ordinances of 1897, 1899, 1900, and 1903."**

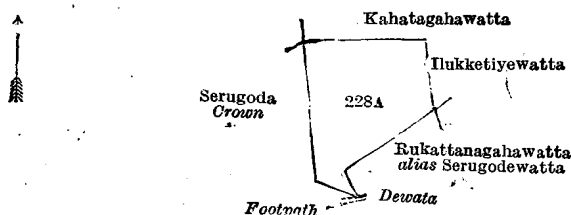
In the matter of the land commonly called or known as Serugoda, situate in the village of Bowala, in the West Giruwa pattu of the Hambantota District, in the Southern Province, and of "The Waste Lands Ordinances of 1897, 1899, 1900, and 1903."

WHEREAS in pursuance of section 1 of the said Ordinances it was duly declared and notified on the 18th day of April, 1913, that if no claim to the land commonly called or known as Serugoda, situate in the village of Bowala, in the West Giruwa pattu of the Hambantota District, in the Southern Province, containing in extent 2 acres and 2 roods and shown as lot 228A in block survey preliminary plan 157 and in the annexed diagram, was made to Walter Ernest Wait, Special Officer appointed under section 28 of the said Ordinances, within the period of three months from the date specified in the said notice, such land would be declared the property of the Crown, and dealt with on account of the Crown (*vide* Notice No. 4,829):

And whereas Ranasinghe Andrishamy made claim thereto, and Walter Ernest Wait, the aforesaid Special Officer, made due inquiry into such claim, and whereas the said claimant and Walter Ernest Wait, the aforesaid Special Officer, with the consent of His Excellency the Governor, came to an agreement in writing dated the 30th day of October, 1913, concerning the said land, under section 4, sub-section (1), of the said Ordinances, whereby it was agreed that Don Davith Siriwardana should be declared the purchaser of the said land upon payment on or before the 30th day of January, 1914, to the Assistant Government Agent at Hambantota, of a sum of Rupees Thirty-seven and Cents Fifty only (Rs. 37.50), as the purchase amount of the said land, and whereas the said amount has been duly paid, the said Don Davith Siriwardana is hereby, in pursuance of the agreement aforementioned, declared to be the purchaser of the said land, as more fully described herein below.

Description of the Land referred to.

The land commonly called or known as Serugoda, situated in the village of Bowala, in the West Giruwa pattu of the Hambantota District, in the Southern Province, containing in extent 2 acres and 2 roods, shown as lot 228A in block survey preliminary plan 157 and in the annexed diagram, and bounded as follows: on the north by Kahatagahawatta claimed by Don Davith Siriwardana; on the east by Ilukketiyewatta claimed by Don Davith Siriwardana; on the south by Rukattanagahawatta *alias* Serugodewatta claimed by Ranasin Liyanage Andris and another, a footpath, Serugoda to be declared the property of the Crown under the Waste Lands Ordinances; on the west by Serugoda to be declared the property of the Crown under the Waste Lands Ordinances.



Surveyor-General's Office,
Colombo, July 15, 1919.

Scale of 8 Chains to an Inch.

C. R. LUNDIE,
for Surveyor-General.

H. O. FOX,
Special Officer.

June 11, 1920.

Hambantota S. O. No. 1,622.**Order under Section 4, Sub-section (1), of "The Waste Lands Ordinances of 1897, 1899, 1900, and 1903."**

In the matter of the lands commonly called or known as Karandagahamandiya and Karandagahamandiya (exclusive of the footpath passing through the land), situate in the village of Bowala, in the West Giruwa pattu of the Hambantota District, in the Southern Province, and of "The Waste Lands Ordinances of 1897, 1899, 1900, and 1903."

WHEREAS in pursuance of section 1 of the said Ordinances it was duly declared and notified on the 18th day of April, 1913, that if no claim to the lands commonly called or known as Karandagahamandiya and Karandagahamandiya (exclusive of the footpath passing through the land), situate in the village of Bowala, in the West Giruwa pattu of the Hambantota District, in the Southern Province, containing in extent 5 acres 3 rood and 12 perches and shown as lots 3 and 5 in block survey preliminary plan 157 and in the annexed diagrams, was made to Walter Ernest Wait, Special Officer appointed under section 28 of the said Ordinances, within the period of three months from the date specified in the said notice, such lands would be declared the property of the Crown, and dealt with on account of the Crown (*vide* Notice No. 4,829):

And whereas Nandris de Silva Karunanayaka made claim thereto, and Walter Ernest Wait, Special Officer appointed under section 28 of the said Ordinances, made due inquiry into such claim, and whereas the said claimant and Walter Ernest Wait, the aforesaid Special Officer, with the consent of His Excellency the Governor, came to an agreement in writing dated the 3rd day of March, 1914, concerning the said lands, under section 4, sub-section (1), of the said Ordinances, whereby it was agreed that the said claimant should be declared the purchaser of the said lands upon payment on or before the 31st day of May, 1914, to the Assistant Government Agent at Hambantota, of a sum of Rupees Eighty-eight only (Rs. 88), as the purchase amount of the said lands, and whereas the said amount has been paid by the said claimant, he is hereby, in pursuance of the agreement afore-mentioned, declared to be the purchaser of the said lands, as more fully described herein below.

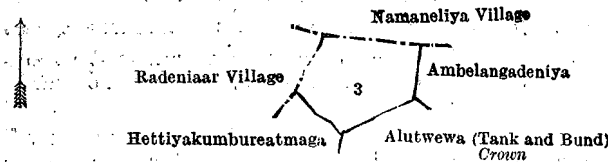
Description of the Lands referred to.

The following lots situated in the village of Bowala, in the West Giruwa pattu of the Hambantota District, in the Southern Province, as described in the annexed diagrams:—

I.—Block survey preliminary plan 157.

Lot.	Name of Land.	Extent, A. R. P.
3	Karandagahamandiya	1 2 0

and bounded as follows: on the north by the village limit of Namaniya; on the east by Ambelangadeniya claimed by Don Deonis de Silva Karunanayaka; on the south by Alutwewa (tank and bund) to be declared the property of the Crown under the Waste Lands Ordinances, Hettiyakumbure-atmaga (private); on the west by the village limit of Radeniaar.



Surveyor-General's Office,
Colombo, July 15, 1919.

Scale of 8 Chains to an Inch.

C. R. LUNDIE,
for Surveyor-General.

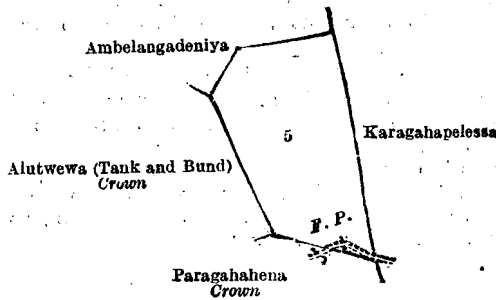
II.—Block survey preliminary plan 157.

Lot.	Name of Tand.
5	Karandagahamandiya

Extent, A. R. P.
4 1 12

(Exclusive of the footpath passing through the land.)

and bounded as follows: on the north by Ambelangadeniya claimed by Don Deonis de Silva Karunanayaka; on the east by Karagahapelessa (private); on the south by Paragahahena to be declared the property of the Crown under the Waste Lands Ordinances; on the west by Alutwewa (tank and bund) to be declared the property of the Crown under the Waste Lands Ordinances.



Surveyor-General's Office,
Colombo, July 15, 1919.

Scale of 8 Chains to an Inch.

C. R. LUNDIE,
for Surveyor-General.

H. O. Fox,
Special Officer.

June 11, 1920.

Hambantota S. O. No. 1,623.

Order under Section 4, Sub-section (1), of "The Waste Lands Ordinances of 1897, 1899, 1900, and 1903."

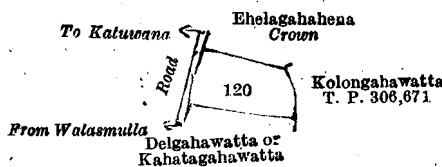
In the matter of the land commonly called or known as Komporuwegederawatta *alias* Delgahawatta, situate in the village of Bowala, in the West Giruwa pattu of the Hambantota District, in the Southern Province, and of "The Waste Lands Ordinances of 1897, 1899, 1900, and 1903."

WHEREAS in pursuance of section 1 of the said Ordinances it was duly declared and notified on the 18th day of April, 1913, that if no claim to the land commonly called or known as Komporuwegederawatta *alias* Delgahawatta, situate in the village of Bowala, in the West Giruwa pattu of the Hambantota District, in the Southern Province, containing in extent 3 roods and 27 perches, and shown as lot 120 in block survey preliminary plan 157 and in the annexed diagram, was made to Walter Ernest Wait, Special Officer appointed under section 28 of the said Ordinances, within the period of three months from the date specified in the said notice, such land would be declared the property of the Crown, and dealt with on account of the Crown (*vide* Notice No. 4,829):

And whereas Malage Babun Appu made claim thereto, and Walter Ernest Wait, the aforesaid Special Officer, made due inquiry into such claim, and whereas the said claimant and Walter Ernest Wait, the aforesaid Special Officer, with the consent of His Excellency the Governor, came to an agreement in writing dated the 31st day of October, 1913, concerning the said land, under section 4, sub-section (1), of the said Ordinances, whereby it was agreed that the said claimant, along with Munasin Arachchige Don Carolis, should be declared the purchasers of the said land upon payment of a sum of Rupees Fourteen only (Rs. 14), as the purchase amount of the said land, and whereas the said amount has been duly paid, the said claimant and the said Munasin Arachchige Don Carolis are hereby, in pursuance of the agreement aforementioned, declared to be the purchasers of the said land, as more fully described herein below.

Description of the Land referred to.

The land commonly called or known as Komporuwegederawatta *alias* Delgahawatta, situated in the village of Bowala, in the West Giruwa pattu of the Hambantota District, in the Southern Province, containing in extent 3 roods and 27 perches, shown as lot 120 in block survey preliminary plan 157 and in the annexed diagram, and bounded as follows: on the north by Ehelagahahena to be declared the property of the Crown under the Waste Lands Ordinances; on the east by Kolongahawatta sold by the Crown (T. P. 306,671); on the south by Delgahawatta or Kahatagahawatta claimed by Munasin Arachchige Don Carolis; on the west by the road from Walasmulla to Katuwana.



Surveyor-General's Office,
Colombo, July 15, 1919.

Scale of 8 Chains to an Inch.

C. R. LUNDIE,
for Surveyor-General.

H. O. Fox,
Special Officer.

June 11, 1920.

Hambantota S. O. No. 1,624.**Order under Section 4, Sub-section (1), of "The Waste Lands Ordinances of 1897, 1899, 1900, and 1903."**

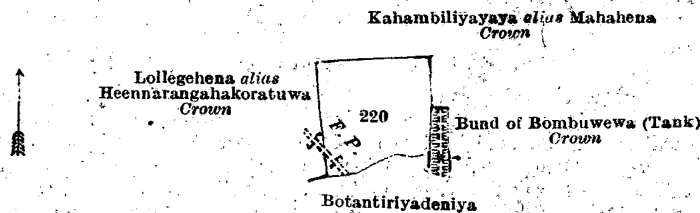
In the matter of the land commonly called or known as Etambagahawatta, situate in the village of Bowala, in the West Giruwa pattu of the Hambantota District, in the Southern Province, and of "The Waste Lands Ordinances of 1897, 1899, 1900, and 1903."

WHEREAS in pursuance of section 1 of the said Ordinances it was duly declared and notified on the 18th day of April, 1913, that if no claim to the land commonly called or known as Etambagahawatta, situate in the village of Bowala, in the West Giruwa pattu of the Hambantota District, in the Southern Province, containing in extent 2 acres and 6 perches, and shown as lot 220 in block survey preliminary plan 157 and in the annexed diagram, was made to Walter Ernest Wait, Special Officer appointed under section 28 of the said Ordinances, within the period of three months from the date specified in the said notice, such land would be declared the property of the Crown, and dealt with on account of the Crown (*vide* Notice No. 4,829):

And whereas Wepotaira Senerat Arachchige Endoris made claim thereto, and Walter Ernest Wait, Special Officer appointed under section 28 of the said Ordinances, made due inquiry into such claim, and whereas the said claimant and Walter Ernest Wait, the aforesaid Special Officer, with the consent of His Excellency the Governor, came to an agreement in writing dated the 30th day of October, 1913, concerning the said land, under section 4, sub-section (1), of the said Ordinances, whereby it was agreed that the said claimant should be declared the purchaser of the said land upon payment on or before the 30th day of January, 1914, to the Assistant Government Agent at Hambantota, of a sum of Rupees Thirty-one only (Rs. 31), as the purchase amount of the said land, and whereas the said amount has been duly paid by the said claimant, he is hereby, in pursuance of the agreement aforementioned, declared to be the purchaser of the said land, as more fully described herein below.

Description of the Land referred to.

The land commonly called or known as Etambagahawatta (exclusive of the footpath passing through the land), situated in the village of Bowala, in the West Giruwa pattu of the Hambantota District, in the Southern Province, containing in extent 2 acres and 6 perches, shown as lot 220 in block survey preliminary plan 157 and in the annexed diagram, and bounded as follows: on the north by Lollegehena *alias* Heennarangahakoratuwa belonging to the Crown, Kahambiliyaya *alias* Mahahena belonging to the Crown; on the east by Kahambiliyaya *alias* Mahahena belonging to the Crown, bund of Bombuwewa (tank) belonging to the Crown under the Waste Lands Ordinances; on the south by Botantiriyadeniya claimed by Ranaweerachige Don Juwanis and others; on the west by Lollegehena *alias* Heennarangahakoratuwa belonging to the Crown.



Surveyor-General's Office,
Colombo, July 15, 1919.

Scale of 8 Chains to an Inch.

C. R. LUNDIE,
for Surveyor-General.

H. O. FOX,
Special Officer.
June 11, 1920.

Hambantota S. O. No. 1,625.**Order under Section 4, Sub-section (1), of "The Waste Lands Ordinances of 1897, 1899, 1900, and 1903."**

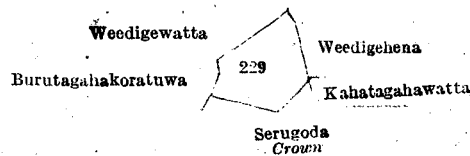
In the matter of the land commonly called or known as Weedigewatta, situate in the village of Bowala, in the West Giruwa pattu of the Hambantota District, in the Southern Province, and of "The Waste Lands Ordinances of 1897, 1899, 1900, and 1903."

WHEREAS in pursuance of section 1 of the said Ordinances it was duly declared and notified on the 18th day of April, 1913, that if no claim to the land commonly called or known as Weedigewatta, situate in the village of Bowala, in the West Giruwa pattu of the Hambantota District, in the Southern Province, containing in extent 1 acre and 9 perches, and shown as lot 229 in block survey preliminary plan 157, and in the annexed diagram, was made to Walter Ernest Wait, Special Officer appointed under section 28 of the said Ordinances, within the period of three months from the date specified in the said notice, such land would be declared the property of the Crown, and dealt with on account of the Crown (*vide* Notice No. 4,829):

And whereas Hewanadungodage Louishamy made claim thereto, on behalf of his wife Kodituwakku Kankanange Maddumahamy, and Walter Ernest Wait, the aforesaid Special Officer, made due inquiry into such claim, and whereas the said claimant and his wife, the said Maddumahamy, and Walter Ernest Wait, the aforesaid Special Officer, with the consent of His Excellency the Governor, came to an agreement in writing dated the 30th day of October, 1913, concerning the said land, under section 4, sub-section (1), of the said Ordinances, whereby it was agreed that the said claimant and his wife, the said Maddumahamy, should be declared the purchasers of the said land upon payment to the Settlement Officer, of a sum of Rupees Sixteen only (Rs. 16), as the purchase amount of the said land, and whereas the said amount has been duly paid, the said claimant and his wife, the said Maddumahamy, are hereby, in pursuance of the agreement aforementioned, declared to be the purchasers of the said land, as more fully described herein below.

Description of the Land referred to.

The land commonly called or known as Weedigewatta, situated in the village of Bowala, in the West Giruwa pattu of the Hambantota District, in the Southern Province, containing in extent 1 acre and 9 perches, shown as lot 229 in block survey preliminary plan 157 and in the annexed diagram, and bounded as follows: on the north by Weedigewatta claimed by Hewanadungodage Louishamy; on the east by Weedigehena claimed by Don Davit Siriwardana, Kahatagahawatta claimed by ditto; on the south by Serugoda to be declared the property of the Crown under the Waste Lands Ordinances; on the west by Buruthagahakoratuwa claimed by Don Samel Abeywickrama Jayawardana.



Surveyor-General's Office,
Colombo, July 15, 1919.

Scale of 8 Chains to an Inch.

C. R. LUNDIE,
for Surveyor-General.

June 11, 1920.

H. O. Fox,
Special Officer.

Hambantota S. O. No. 1,626.

Order under Section 4, Sub-section (1), of "The Waste Lands Ordinances of 1897, 1899, 1900, and 1903."

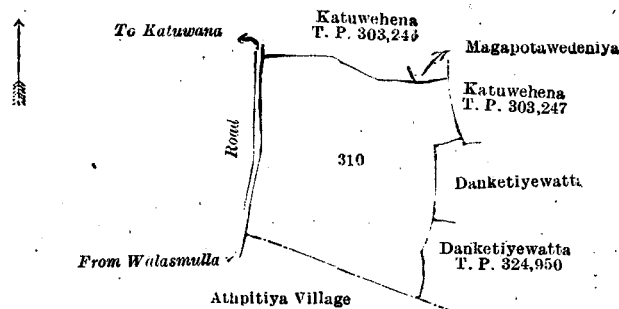
In the matter of the land commonly called or known as Palawalahena, situate in the village of Bowala, in the West Giruwa pattu of the Hambantota District, in the Southern Province, and of "The Waste Lands Ordinances of 1897, 1899, 1900, and 1903."

WHEREAS in pursuance of section 1 of the said Ordinances it was duly declared and notified on the 18th day of April, 1913, that if no claim to the land commonly called or known as Palawalahena, situate in the village of Bowala, in the West Giruwa pattu of Hambantota District, in the Southern Province, containing in extent 6 acres 2 roods and 22 perches, and shown as lot 310 in block survey preliminary plan 157 and in the annexed diagram, was made to Walter Ernest Wait, Special Officer appointed under section 28 of the said Ordinances, within the period of three months from the date specified in the said notice, such land would be declared the property of the Crown, and dealt with on account of the Crown (*vide* Notice No. 4,829):

And whereas Kankanange Don Andris made claim thereto, and Walter Ernest Wait, the aforesaid Special Officer, made due inquiry into such claim, and whereas the said claimant and Walter Ernest Wait, the aforesaid Special Officer, with the consent of His Excellency the Governor, came to an agreement in writing dated 30th day of October, 1913, concerning the said land, under section 4, sub-section (1), of the said Ordinances, whereby it was agreed that the said claimant should be declared the purchaser of the said land upon payment on or before the 30th day of January, 1914, to the Assistant Government Agent at Hambantota, of a sum of Rupees One Hundred only (Rs. 100), as the purchase amount of the said land, and whereas the said amount has been duly paid by the said claimant, he is hereby, in pursuance of the agreement aforementioned, declared to be the purchaser of the said land, as more fully described herein below.

Description of the Land referred to.

The land commonly called or known as Palawalahena, situated in the village of Bowala, in the West Giruwa pattu of the Hambantota District, in the Southern Province, containing in extent 6 acres 2 roods and 22 perches, and shown as lot 310 in block survey preliminary plan 157 and in the annexed diagram; and bounded as follows: on the north by Katuwehena, granted at half-improved value (T. P. 303,246), Magapotawedeniya claimed by Don Cornelis Jayasuriya; on the east by Katuwehena granted at half-improved value (T. P. 303,247), Danketiyewatta claimed by Kankanange Don Nikulas, Danketiyewatta sold by the Crown (T. P. 324,950); on the south by the village limit of Athpitiya; on the west by the road from Walasmulla to Katuwana.



Surveyor-General's Office,
Colombo, July 15, 1919.

Scale of 8 Chains to an Inch.

C. R. LUNDIE,
for Surveyor-General.

June 11, 1920.

H. O. Fox,
Special Officer.

Hambantota S. O. No. 1,627.

Order under Section 4, Sub-section (1), of "The Waste Lands Ordinances of 1897, 1899, 1900, and 1903."

In the matter of the land commonly called or known as Kelagahahena *alias* Kahatagahakoratuwa, situate in the village of Bowala, in the West Giruwa pattu of the Hambantota District, in the Southern Province, and of "The Waste Lands Ordinances of 1897, 1899, 1900, and 1903."

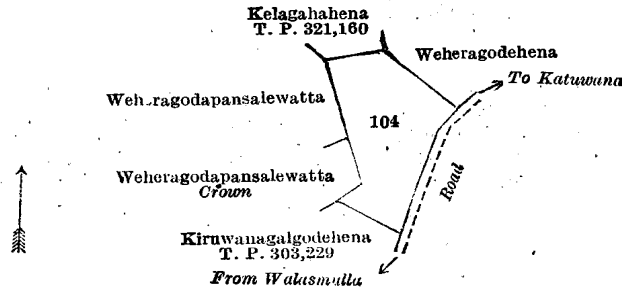
WHEREAS in pursuance of section 1 of the said Ordinances it was duly declared and notified on the 18th day of April, 1913, that if no claim to the land commonly called or known as Kelagahahena *alias* Kahatagahakoratuwa, situate in the village of Bowala, in the West Giruwa pattu of the Hambantota District, in the Southern Province, containing in extent 2 acres 1 rood and 16 perches, and shown as lot 104 in block survey preliminary plan 157 and in the annexed diagram, was made to Walter Ernest Wait, Special Officer appointed under section 28 of the said Ordinances, within the period of three months from the date specified in the said notice, such land would be declared the property of the Crown, and dealt with on account of the Crown (*vide* Notice No. 4,829):

And whereas Don Carolis Abeywickrama Jayawardena made claim thereto, and Walter Ernest Wait, Special Officer appointed under section 28 of the said Ordinances, made due inquiry into such claim, and whereas the said claimant and Walter Ernest Wait, the aforesaid Special Officer, with the consent of His Excellency the Governor, came to an agreement in writing dated the 1st day of November, 1913, concerning the said land, under section 4, sub-section (1), of the said Ordinances, whereby it was agreed that the said claimant should be declared the purchaser of the said land upon payment on or

before the 1st day of February, 1914, to the Assistant Government Agent at Hambantota, of a sum of Rupees Thirty-six only (Rs. 36), as the purchase amount of the said land, and whereas the said amount has been duly paid by the said claimant, he is hereby, in pursuance of the agreement afore-mentioned, declared to be the purchaser of the said land, as more fully described herein below.

Description of the Land referred to.

The land commonly called or known as Kelagahahena *alias* Kahatagahakoratuwa, situated in the village of Bowala, in the West Giruwa pattu of the Hambantota District, in the Southern Province, containing in extent 2 acres 1 rood and 16 perches, shown as lot 104 in block survey preliminary plan 157 and in the annexed diagram; and bounded as follows: on the north by Kelagahahena sold by the Crown (T. P. 321,160), Weheragodehena (private); on the east by the road from Katuwana to Walasmulla; on the south by Kiruwanagalgodehena sold by the Crown (T. P. 303,229); on the west by Weheragodapansalewatta to be declared the property of the Crown under the Waste Lands Ordinances, Weheragodapansalewatta claimed by the Udahapansala.



Surveyor-General's Office,
Colombo, July 15, 1919.

Scale of 8 Chains to an Inch.

C. R. LUNDIE,
for Surveyor-General.

H. O. Fox,
Special Officer.

June 11, 1920.

Hambantota S. O. No. 1,628.

Order under Section 4, Sub-section (1), of "The Waste Lands Ordinances of 1897, 1899, 1900, and 1903."

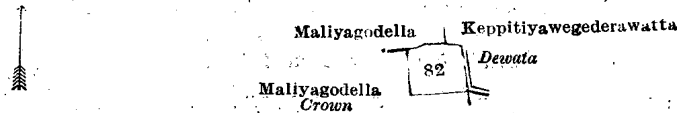
In the matter of the land commonly called or known as Maliyagodella *alias* Kajugahawatta, situate in the village of Bowala, in the West Giruwa pattu of the Hambantota District, in the Southern Province, and of "The Waste Lands Ordinances of 1897, 1899, 1900, and 1903."

WHEREAS in pursuance of section 1 of the said Ordinances it was duly declared and notified on the 18th day of April, 1913, that if no claim to the land commonly called or known as Maliyagodella *alias* Kajugahawatta, situate in the village of Bowala, in the West Giruwa pattu of the Hambantota District, in the Southern Province, containing in extent 1 rood and 34 perches, and shown as lot 82 in block survey preliminary plan 157, and in the annexed diagram, was made to Walter Ernest Wait, Special Officer appointed under section 28 of the said Ordinances, within the period of three months from the date specified in the said notice, such land would be declared the property of the Crown, and dealt with on account of the Crown (*vide* Notice No. 4,829):

And whereas Kaluachhige Don Bastian made claim thereto, and Walter Ernest Wait, Special Officer appointed under section 28 of the said Ordinances, made due inquiry into such claim, and whereas the said claimant and Walter Ernest Wait, the aforesaid Special Officer, with the consent of His Excellency the Governor, came to an agreement in writing dated the 31st day of October, 1913, concerning the said land, under section 4, sub-section (1), of the said Ordinances, whereby it was agreed that the said claimant should be declared the purchaser of the said land upon payment on or before the 31st day of January, 1914, to the Assistant Government Agent at Hambantota, of a sum of Rupees Seven only (Rs. 7), as the purchase amount of the said land, and whereas the said amount has been duly paid by the said claimant, he is hereby, in pursuance of the agreement afore-mentioned, declared to be the purchaser of the said land, as more fully described herein below.

Description of the Land referred to.

The land commonly called or known as Maliyagodella *alias* Kajugahawatta, situated in the village of Bowala, in the West Giruwa pattu of the Hambantota District, in the Southern Province, containing in extent 1 rood and 34 perches, shown as lot 82 in block survey preliminary plan 157 and in the annexed diagram, and bounded as follows: on the north by Maliyagodella sold under the Waste Lands Ordinances to Vidanegamage Don Pedris, Keppitiyawegederawatta claimed by Vidanegamage Pedris; on the east by dewata; on the south and west by Maliyagodella to be declared the property of the Crown under the Waste Lands Ordinances.



Surveyor-General's Office,
Colombo, July 15, 1919.

Scale of 8 Chains to an Inch.

C. R. LUNDIE,
for Surveyor-General.

H. O. Fox,
Special Officer.

June 11, 1920.

Hambantota S. O. No. 1,629.

Order under Section 4, Sub-section (1), of "The Waste Lands Ordinances of 1897, 1899, 1900, and 1903."

In the matter of the land commonly called or known as Landegahahena, situate in the village of Bowala, in the Giruwa pattu west of the Hambantota District, in the Southern Province, and of "The Waste Lands Ordinances of 1897, 1899, 1900, and 1903."

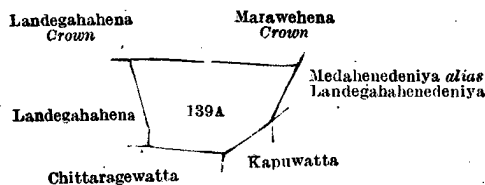
WHEREAS in pursuance of section 1 of the said Ordinances it was duly declared and notified on the 18th day of April, 1913, that if no claim to the land commonly called or known as Landegahahena, situate in the village of Bowala, in the Giruwa pattu west of the Hambantota District, in the Southern Province, containing in extent 2 acres and 6 perches and shown as lot 139A in block survey preliminary plan 157 and in the annexed diagram, was made to Walter Ernest

Wait, Special Officer appointed under section 28 of the said Ordinances, within the period of three months from the date specified in the said notice, such land would be declared the property of the Crown, and dealt with on account of the Crown (*vide* Notice No. 4,829):

And whereas Gammacharige Mano made claim thereto, and Walter Ernest Wait, Special Officer appointed under section 28 of the said Ordinances, made due inquiry into such claim, and whereas the said claimant and Walter Ernest Wait, the aforesaid Special Officer, with the consent of His Excellency the Governor, came to an agreement in writing dated the 30th day of October, 1913, concerning the said land, under section 4, sub-section (1), of the said Ordinances, whereby it was agreed that the said claimant should be declared the purchaser of the said land upon payment on or before the 30th day of January, 1914, to the Assistant Government Agent at Hambantota, of a sum of Rupees Thirty only (Rs. 30), as the purchase amount of the said land, and whereas the said amount has been duly paid by the said claimant, he is hereby, in pursuance of the agreement afore-mentioned, declared to be the purchaser of the said land, as more fully described herein below.

Description of the Land referred to.

The land commonly called or known as Landegahahena, situated in the village of Bowala, in the West Giruwa pattu of the Hambantota District, in the Southern Province, containing in extent 2 acres and 6 perches shown as lot 139A in block survey preliminary plan 157 and in the annexed diagram, and bounded as follows: on the north by Landegahahena to be declared the property of the Crown under the Waste Lands Ordinances, Marawehena to be declared the property of the Crown under the Waste Lands Ordinances; on the east by Medahenedeniya *alias* Landegahahenedeniya claimed by Lokurumestirige Arnolis; on the south by Kapuwatta (private), Chittaragewatta claimed by Lokurumestirige Subehamy; on the west by Landegahahena claimed by Kankanange Don Andris and others.



Surveyor-General's Office,
Colombo, July 15, 1919

Scale of 8 Chains to an Inch.

C. R. LUNDIE,
for Surveyor-General.

H. O. Fox,
Special Officer.
June 11, 1920.

Hambantota S. O. No. 1,630.

Order under Section 4, Sub-section (1), of "The Waste Lands Ordinances of 1897, 1899, 1900, and 1903," declaring Land to be Crown Property.

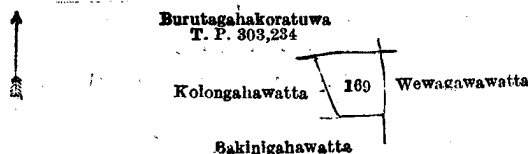
In the matter of the land commonly called or known as Kolongahawatta, situate in the village of Bowala, in the West Giruwa pattu of the Hambantota District, in the Southern Province, and of "The Waste Lands Ordinances of 1897, 1899, 1900, and 1903."

WHEREAS in pursuance of section 1 of the said Ordinances it was duly declared and notified on the 18th day of April, 1913, that if no claim to the land commonly called or known as Kolongahawatta, situate in the village of Bowala, in the West Giruwa pattu of the Hambantota District, in the Southern Province, containing in extent 2 roods and 29 perches, and shown as lot 169 in block survey preliminary plan 157, and in the annexed diagram, was made to Walter Ernest Wait, Special Officer appointed under section 28 of the said Ordinances, within the period of three months from the date specified in the said notice, such land would be declared the property of the Crown, and dealt with on account of the Crown (*vide* Notice No. 4,829):

And whereas (1) Lokumestirige Arnolis and (2) Gammacharige Eliyas made claim thereto, and Walter Ernest Wait, Special Officer appointed under section 28 of the said Ordinances, made due inquiry into such claim, and whereas the said 1st and 2nd claimants and Walter Ernest Wait, the aforesaid Special Officer, with the consent of His Excellency the Governor, came to two agreements in writing dated the 30th day of October, 1913, concerning the said lot 169 under section 4, sub-section (1), of the said Ordinances, whereby it was agreed that the said 1st and 2nd claimants should be declared the purchasers of lot 169 of the notice and of the block survey preliminary plan 157, upon payment to the Assistant Government Agent at Hambantota, on or before the 30th day of January, 1914, of a sum of Rupees Ten and Cents Fifty only (Rs. 10 50); and whereas it was further agreed that in default of such payment the claims of the said claimants to the said land in respect of which the said payment was to be made should also be considered to have been withdrawn, and the said land should be declared to be the property of the Crown; and whereas the said claimants have failed to make the said payment by the due date, the said land, as more fully described herein below, is declared to be the property of the Crown.

Description of the Land referred to.

The land commonly called or known as Kolongahawatta, situated in the village of Bowala, in the West Giruwa pattu of the Hambantota District, in the Southern Province, containing in extent 2 roods and 29 perches, and shown as lot 169 in block survey preliminary plan 157 and in the annexed diagram, and bounded as follows: on the north by Burutagahakoratuwa granted at half-improved value (T. P. 303,234); on the east by Wewagawawatta sold to Munasin Arachchige Don Carolis under the Waste Lands Ordinances; on the south by Bakinigahawatta sold to Munasin Arachchige Don Carolis under the Waste Lands Ordinances; on the west by Kolongahawatta claimed by Gamacharige Eliyas.



Surveyor-General's Office,
Colombo, April 28, 1920.

Scale of 8 Chains to an Inch.

F. J. SALMON,
for Acting Surveyor-General.

H. O. Fox,
Special Officer.
June 11, 1920.

Hambantota S. O. No. 1,631.**Order under Section 4, Sub-section (1), of "The Waste Lands Ordinances of 1897, 1899, 1900, and 1903."**

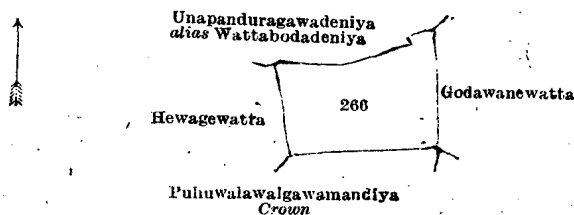
In the matter of the land commonly called or known as Hewagewatta, situate in the village of Bowala, in the West Giruwa pattu of the Hambantota District, in the Southern Province, and of "The Waste Lands Ordinances of 1897, 1899, 1900, and 1903."

WHEREAS in pursuance of section 1 of the said Ordinances it was duly declared and notified on the 18th day of April, 1913, that if no claim to the land commonly called or known as Hewagewatta, situate in the village of Bowala, in the West Giruwa pattu of the Hambantota District, in the Southern Province, containing in extent 2 acres 2 roods and 17 perches, and shown as lot 266 in block survey preliminary plan 157 and in the annexed diagram, was made to Walter Ernest Wait, Special Officer appointed under section 28 of the said Ordinances, within the period of three months from the date specified in the said notice, such land would be declared the property of the Crown, and dealt with on account of the Crown (*vide* Notice No. 4,829):

And whereas Don Davit Siriwardana made claim thereto, and Walter Ernest Wait, Special Officer appointed under section 28 of the said Ordinances, made due inquiry into such claim, and whereas the said claimant and Walter Ernest Wait, the aforesaid Special Officer, with the consent of His Excellency the Governor, came to an agreement in writing dated the 1st day of November, 1913, concerning the said land, under section 4, sub-section (1), of the said Ordinances, whereby it was agreed that the said claimant should be declared the purchaser of the said land upon payment on or before the 1st day of February, 1914, to the Assistant Government Agent at Hambantota, of a sum of Rupees Fifty only (Rs. 50), as the purchase amount of the said land, and whereas the said amount has been duly paid by the said claimant, he is hereby, in pursuance of the agreement aforementioned, declared to be the purchaser of the said land, as more fully described herein below.

Description of the Land referred to.

The land commonly called or known as Hewagewatta, situated in the village of Bowala, in the West Giruwa pattu of the Hambantota District, in the Southern Province, containing in extent 2 acres 2 roods and 17 perches, shown as lot 266 in block survey preliminary plan 157 and in the annexed diagram, and bounded as follows: on the north by Unapanduragawadeniya *alias* Wattabodadeniya claimed by Mainattu Radage Andrisa and others; on the east by Godawanewatta claimed by Samarasinha Gunasekera Liyanage Don Abaran and others; on the south by Puhuwawalalgawamandiya to be declared the property of the Crown under the Waste Lands Ordinances; on the west by Hewagewatta claimed by Malawi Patirana Kaluwe and others.



Surveyor-General's Office.
Colombo, July 15, 1919.

Scale of 8 Chains to an Inch.

C. R. LUNDIE,
for Surveyor-General.

June 11, 1920.

H. O. Fox,
Special Officer.

Hambantota S. O. No. 1,632.**Order under Section 4, Sub-section (1), of "The Waste Lands Ordinances of 1897, 1899, 1900, and 1903."**

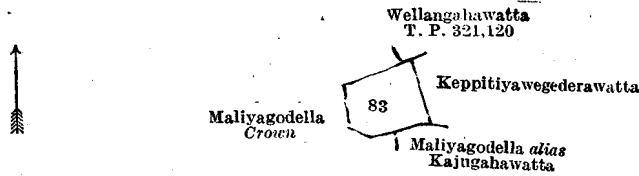
In the matter of the land commonly called or known as Maliyagodella, situate in the village of Bowala, in the West Giruwa pattu of the Hambantota District, in the Southern Province, and of "The Waste Lands Ordinances of 1897, 1899, 1900, and 1903."

WHEREAS in pursuance of section 1 of the said Ordinances it was duly declared and notified on the 18th day of April, 1913, that if no claim to the land commonly called or known as Maliyagodella, situate in the village of Bowala, in the West Giruwa pattu of the Hambantota District, in the Southern Province, containing in extent 3 roods and 10 perches, and shown as lot 83 in block survey preliminary plan 157 and in the annexed diagram, was made to Walter Ernest Wait, Special Officer appointed under section 28 of the said Ordinances, within the period of three months from the date specified in the said notice, such land would be declared the property of the Crown, and dealt with on account of the Crown (*vide* Notice No. 4,829):

And whereas Vidanagamage Don Pedris made claim thereto, and Walter Ernest Wait, the aforesaid Special Officer, made due inquiry into such claim, and whereas the said claimant and Walter Ernest Wait, the aforesaid Special Officer, with the consent of His Excellency the Governor, came to an agreement in writing dated the 30th day of October, 1913, concerning the said land, under section 4, sub-section (1), of the said Ordinances, whereby it was agreed that the said claimant should be declared the purchaser of the said land upon payment to the Special Officer of a sum of Rupees Thirteen only (Rs. 13), as the purchase amount of the said land, and whereas the said amount has been duly paid by the said claimant, he is hereby, in pursuance of the agreement aforementioned, declared to be the purchaser of the said land, as more fully described herein below.

Description of the Land referred to.

The land commonly called or known as Maliyagodella, situated in the village of Bowala, in the West Giruwa pattu of the Hambantota District, in the Southern Province, containing in extent 3 roods and 10 perches, shown as lot 83 in block survey preliminary plan 157 and in the annexed diagram, and bounded as follows: on the north by Maliyagodella to be declared the property of the Crown under the Waste Lands Ordinances, Wellangahawatta granted at half improved value (T. P. 321,120); on the east by Keppitiyawegederawatta claimed by Vidanagamage Pedris; on the south by Maliyagodella *alias* Kajugahawatta sold under the Waste Lands Ordinances to Kaluachchige Don Bastian, Maliyagodella to be declared to be the property of the Crown under the Waste Lands Ordinances; on the west by Maliyagodella to be declared the property of the Crown under the Waste Lands Ordinances.



Surveyor-General's Office,
Colombo, July 15, 1919.

Scale of 8 Chains to an Inch.

C. R. LUNDIE,
for Surveyor-General.

June 11, 1920.

H. O. Fox,
Special Officer.

Kurunegala S. O. No. 2,968.

Order under Section 4, Sub-section (1), of "The Waste Lands Ordinances of 1897, 1899, 1900, and 1903," admitting Lands to be Private Property.

In the matter of the lands commonly called or known as Naduhena and Bulugahamulahena, situate in the village of Walaswewa, in the Baladora korale of the Dewamedhi hatpattu of the Kurunegala District, in the North-Western Province, and of "The Waste Lands Ordinances of 1897, 1899, 1900, and 1903."

WHEREAS in pursuance of section 1 of the said Ordinances it was duly notified on the 9th day of March, 1917, that if no claim to the lands commonly called or known as Naduhena and Bulugahamulahena, situate in the village of Walaswewa, in the Baladora korale of the Dewamedhi hatpattu of the Kurunegala District, in the North-Western Province, containing in extent 32 acres, and shown as lots 86 and 76 in block survey preliminary plan 1,629 and in the annexed diagrams, was made to John Murray Davies, Special Officer appointed under section 28 of the said Ordinances, within the period of three months from the date specified in such notice, such lands would be declared the property of the Crown, and dealt with on account of the Crown (*vide* Notice No. 6,245):

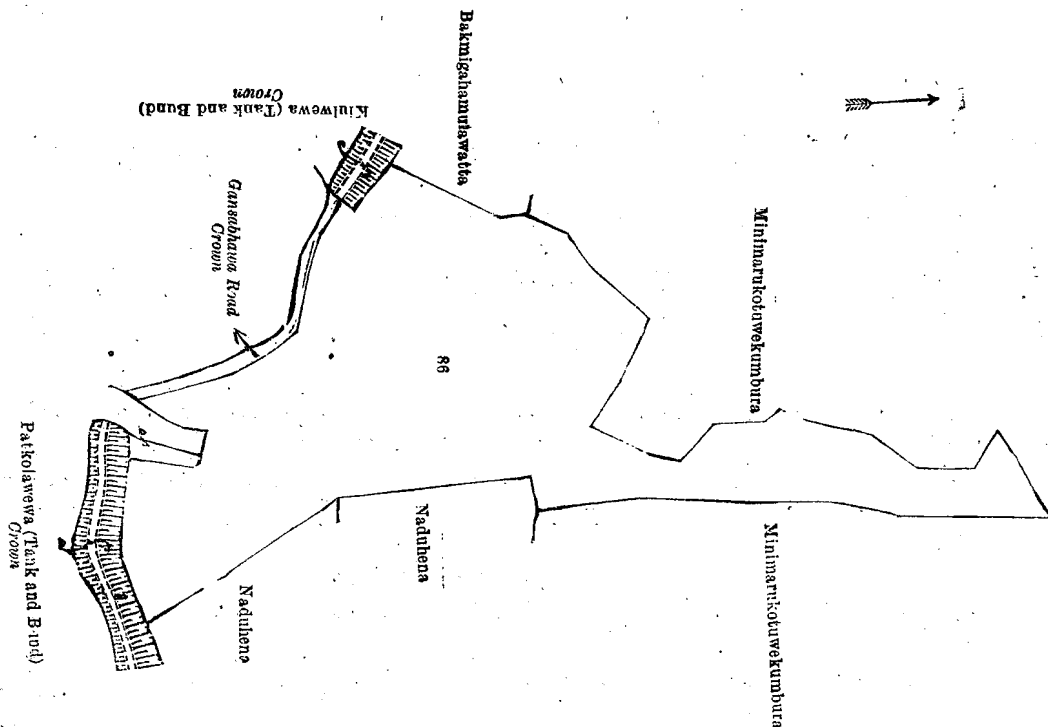
And whereas (1) Ithalawatte Lekamalage Dingiri Menika, (2) ditto Sirimal Etana, and (3) ditto Ukkuhamy (a minor), made claim thereto, and John Murray Davies, the aforesaid Special Officer, made due inquiry into such claim, I, Norman Albert Hampton, Special Officer appointed under section 28 of the said Ordinances, with the consent of His Excellency the Governor, do hereby in pursuance of the agreements dated the 5th day of October, 1917, and 21st day of January, 1918, admit the claim of the said claimants to the said lands, as more fully described herein below, under section 4, sub-section (1), of the said Ordinances.

Description of the Lands referred to.

The following lots situated in the village of Walaswewa, in the Baladora korale of the Dewamedhi hatpattu of the Kurunegala District, in the North-Western Province, as described in the annexed diagrams:—

Lot.	Name of Land.	Block survey preliminary plan 1,629.	Extent, A. R. P.
86	Naduhena		6 3 19

and bounded as follows: on the north by Minimarukotuwekumbura claimed by Ratnayaka Mudiyansele Punchirala Vel-vidane; on the east by Minimarukotuwekumbura claimed by Ratnayaka Mudiyansele Punchirala Vel-vidane, Naduhena to be declared the property of Ratnayaka Mudiyansele Ukkuhamy under the Waste Lands Ordinances, Naduhena to be declared the property of Warnakula Arachchilage Dingira under the Waste Lands Ordinances; on the south by Patkolawewa (tank and bund) and Gansabhawa road, both to be declared the property of the Crown under the Waste Lands Ordinances; on the west by Kiulwewa (tank and bund) to be declared the property of the Crown under the Waste Lands Ordinances, Bakmigahamulawatta claimed by Ithalawatte Lekamalage Bala Etana and others, Minimarukotuwekumbura claimed by Ratnayaka Mudiyansele Punchirala Vel-vidane.



Surveyor-General's Office,
Colombo, September 17, 1919.

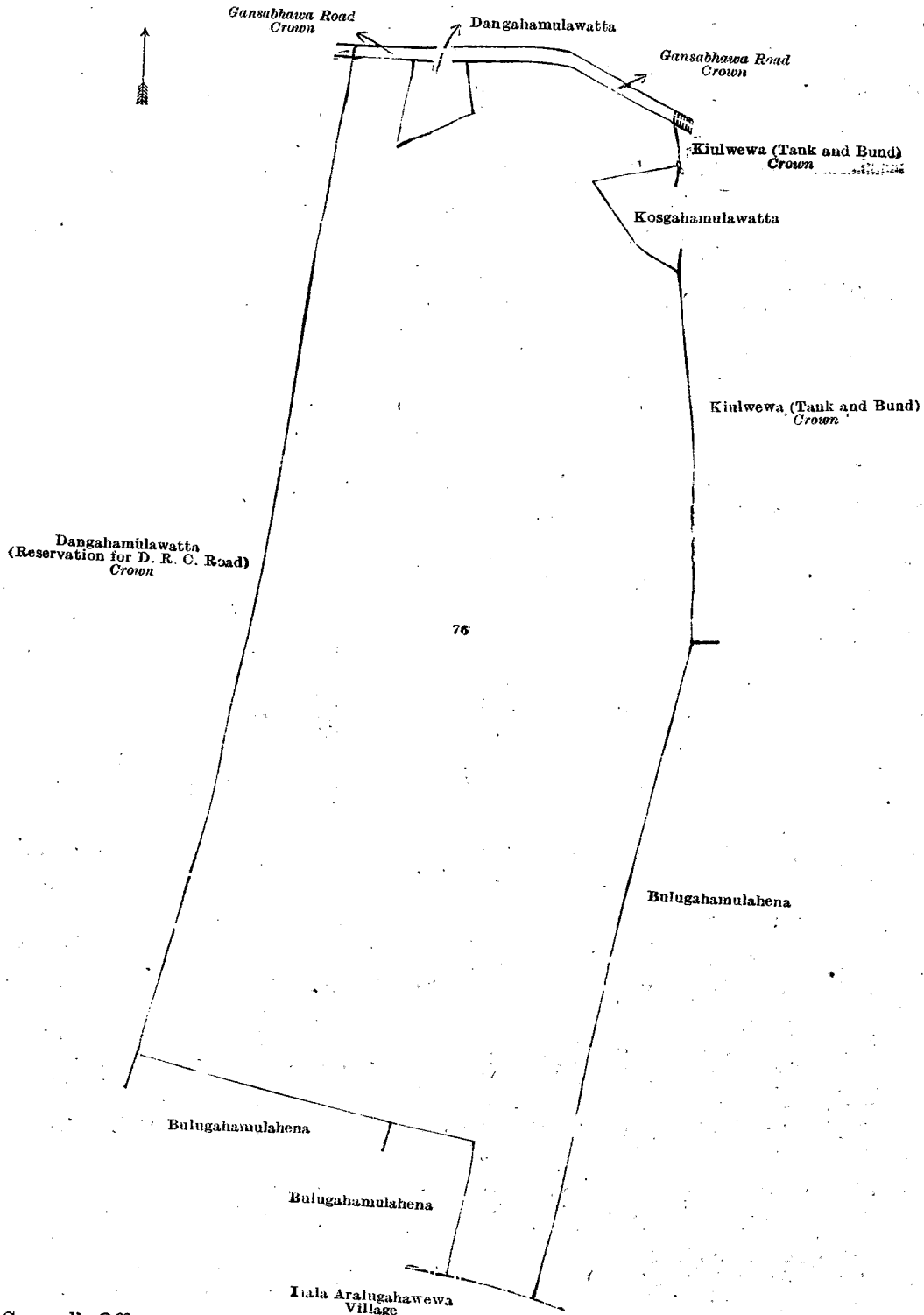
Scale of 4 Chains to an Inch.

C. R. LUNDIE,
for Surveyor-General.

II.—Block survey preliminary plan 1,629.

Lot.	Name of Land.	Extent, A. R. P.
76	Bulugahamulahena	25 0 21

and bounded as follows : on the north by a Gansabhawa road to be declared the property of the Crown under the Waste Lands Ordinances, Dangahamulawatta (private) ; on the east by Gansabhawa road to be declared the property of the Crown under the Waste Lands Ordinances, Kiulwewa (tank and bund) to be declared the property of the Crown under the Waste Lands Ordinances, Kosgahamulawatta claimed by Ihalawatte Lekamalage Sirimal Etana and others, Kiulwewa (tank and bund) to be declared the property of the Crown under the Waste Lands Ordinances, Bulugahamulahena to be declared the property of Ihalawatta Lekamalage Ran Etana under the Waste Lands Ordinances ; on the south by the village limit of Ihala Aralugahawewa, Bulugahamulahena to be declared the property of Warnakula Arachchilage Naide Vidane and another under the Waste Lands Ordinances, Bulugahamulahena to be declared the property of Warnakula Arachchilage Naide Vidane and others under the Waste Lands Ordinances ; on the west by Dangahamulawatta (reservation for District Road Committee road) to be declared the property of the Crown under the Waste Lands Ordinances.



Surveyor-General's Office,
Colombo, September 17, 1919.

Scale of 4 Chains to an Inch.

C. R. LUNDIE,
for Surveyor-General.

March 15, 1920.

N. A. HAMPTON,
Special Officer.

Kurunegala S. O. No: 2,959.

Order under Section 4, Sub-section (1), of "The Waste Lands Ordinances of 1897, 1899, 1900, and 1903," admitting Lands to be Private Property.

In the matter of the lands commonly called or known as Palugahamulahenyaya, Minimarukotuwehena, &c., situate in the village of Walaswewa, in the Baladore korale of the Dewamedhi hatpattu of the Kurunegala District, in the North-Western Province, and of "The Waste Lands Ordinances of 1897, 1899, 1900, and 1903."

WHEREAS in pursuance of section 1 of the said Ordinances it was duly notified on the 9th day of March, 1917, that if no claim to the lands commonly called or known as Palugahamulahenyaya, Minimarukotuwehena, &c., situate in the village of Walaswewa, in the Baladore korale of the Dewamedhi hatpattu of the Kurunegala District, in the North-Western Province, containing in extent 43 acres 1 rood and 39 perches, and shown as lots 75, 43B, 60B, 76C, 2B in block survey preliminary plan 1,629 and in the annexed diagrams, was made to John Murray Davies, Special Officer appointed under section 28 of the said Ordinances, within the period of three months from the date specified in such notice, such lands would be declared the property of the Crown, and dealt with on account of the Crown (*vide* Notice No. 6,245):

And whereas Ihalawatte Lekamalage Ran Etana made claim thereto, and John Murray Davies, the aforesaid Special Officer made due inquiry into such claim, I, Norman Albert Hampton, Special Officer appointed under section 28 of the said Ordinances, with the consent of His Excellency the Governor, do hereby in pursuance of the agreement dated the 5th day of October, 1917, admit the claim of the said claimant to the said lands, as more fully described herein below, under section 4, sub-section (1), of the said Ordinances.

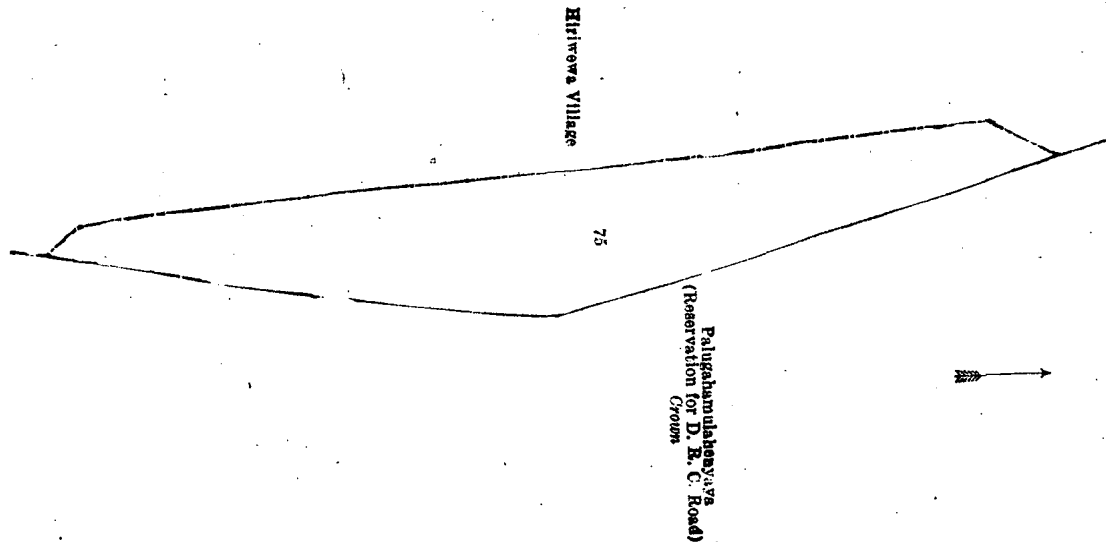
Description of the Lands referred to.

The following lots situated in the village of Walaswewa, in the Baladore korale of the Dewamedhi hatpattu of the Kurunegala District, in the North-Western Province, as described in the annexed diagrams:—

I.—Block survey preliminary plan 1,629.

Lot.	Name of Land.	Extent, A. R. P.
75	Palugahamulahenyaya	4 0 3

and bounded as follows: on the north by the village limit of Hiriwewa; on the east by Palugahamulahenyaya (reservation for District Road Committee road) to be declared the property of the Crown under the Waste Lands Ordinances; on the south and west by the village limit of Hiriwewa.



Surveyor-General's Office,
Colombo, September 17, 1919.

Scale of 4 Chains to an Inch.

C. R. LUNDIE,
for Surveyor-General.

II.—Block survey preliminary plan 1,629.

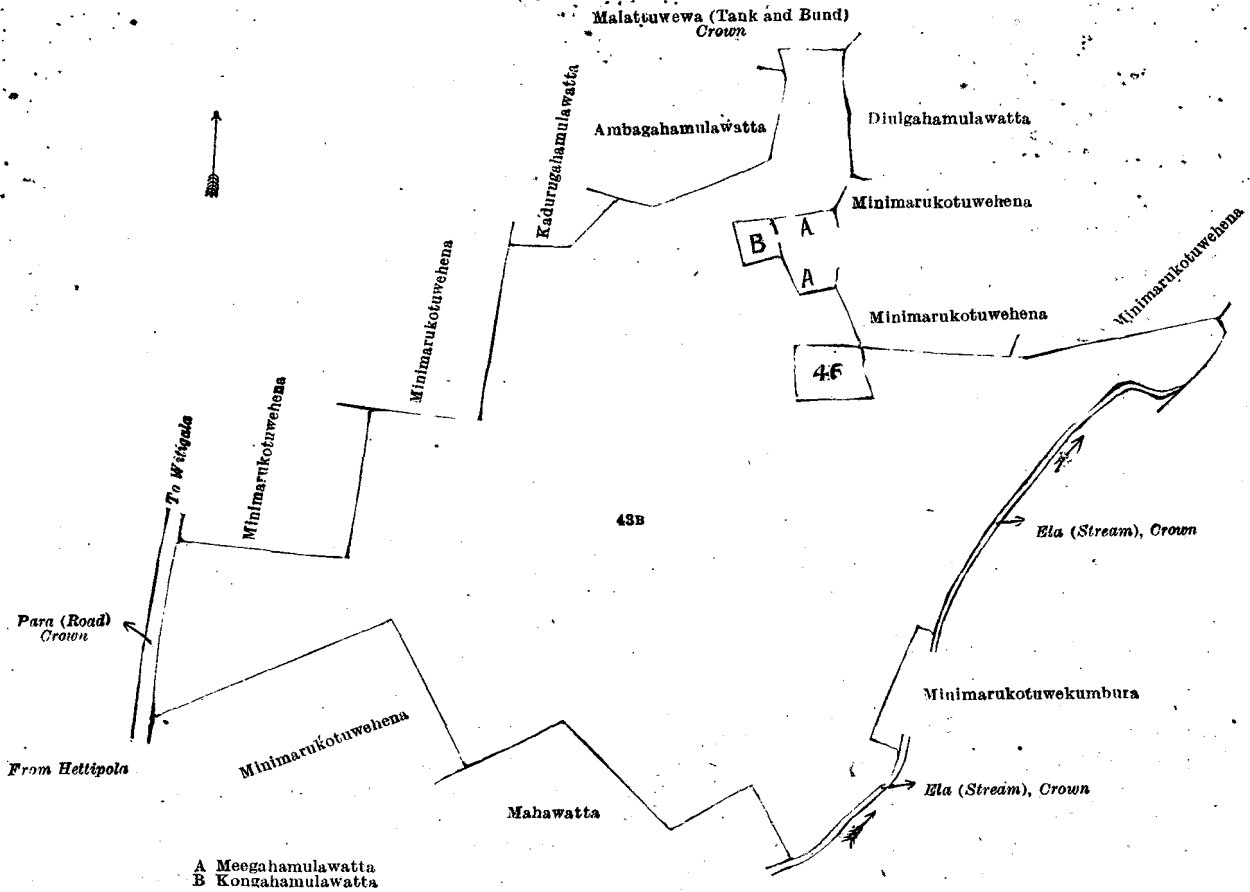
Lot.	Name of Land.	Extent, A. R. P.
43B	Minimarukotuwehena	14 2 34

and bounded as follows: on the north by Minimarukotuwehena to be declared the property of Ratnayaka Mudiyanseleage Yahapathhamy and another under the Waste Lands Ordinances, Minimarukotuwehena to be declared the property of Warnakula Arachchilage Naide Vidane under the Waste Lands Ordinances, Kadurugahamulawatta claimed by Ambakadawara Lekamalage Ranhamy, Ambagahamulawatta claimed by Ratnayaka Mudiyanseleage Punchirala Vel-vidane and others, Malattuwehena (tank and bund) to be declared the property of the Crown under the Waste Lands Ordinances, Diulgahamulawatta claimed by Ratnayaka Mudiyanseleage Punchirala Vel-vidane, Minimarukotuwehena to be declared the property of Ratnayaka Mudiyanseleage Ukku Menika under the Waste Lands Ordinances, Minimarukotuwehena to be declared the property of Ratnayaka Mudiyanseleage Punchirala and another under the Waste Lands Ordinances; on the east by Minimarukotuwekumbura claimed by Ratnayaka Mudiyanseleage Punchirala Vel-vidane, ela (stream) to be declared the property of the Crown under the Waste Lands Ordinances, Minimarukotuwekumbura claimed by Talawatte Lekamalage Ran Etana and others, ela (stream) to be declared the property of the Crown under the Waste Lands Ordinances; on the south by Mahawatta claimed by Ihalawatte Lekamalage Sirimal Etana and others, Minimarukotuwehena to be declared the property of Ratnayaka Mudiyanseleage Ukkuhamy under the Waste Lands Ordinances; on the west by para (road) from Hettipola to Witigala to be declared the property of the Crown under the Waste Lands Ordinances, Minimarukotuwehena to be declared the property of Ratnayaka Mudiyanseleage Yahapathhamy and another under the Waste Lands Ordinances.

Note.—The following lot lying within the above boundaries is excluded from this part of the order, and its aggregate acreage of 31 perches is not included in the acreage of 14 acres 2 roods and 34 perches given above:—

Block survey preliminary plan 1,629.

Lot.	Name of Land.	Extent, A. R. P.
46	Siyambalagahamulawatta	0 0 31



Surveyor-General's Office,
Colombo, September 17, 1919.

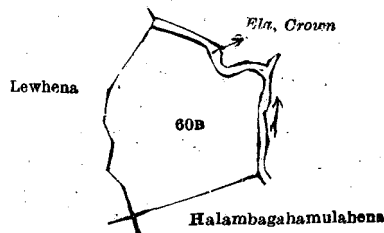
Scale of 4 Chains to an Inch.

C. R. LUNDIE,
for Surveyor-General.

III.—Block survey preliminary plan 1,629.

Lot.	Name of Land.	Extent, A. R. P.
60B	Halambagahamulahena	1 0 0

and bounded as follows : on the north and east by ela to be declared the property of the Crown under the Waste Lands Ordinances ; on the south by Halambagahamulahena to be declared the property of Warnakula Arachchilage Kaluhamy under the Waste Lands Ordinances ; on the west by Lewhena claimed by Arachchilage Ranmenika.



Surveyor-General's Office,
Colombo, September 17, 1919.

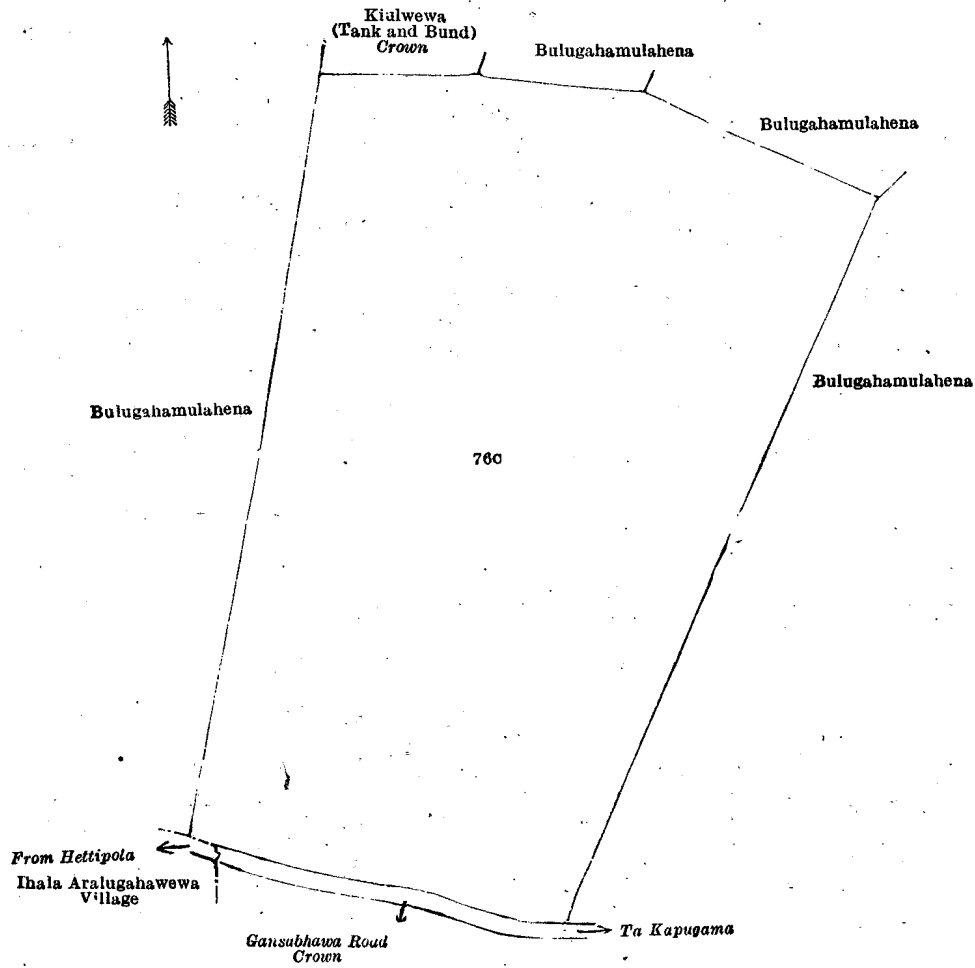
Scale of 4 Chains to an Inch.

C. R. LUNDIE,
for Surveyor-General.

IV.—Block survey preliminary plan 1,629.

Lot.	Name of Land.	Extent, A. R. P.
76c	Bulugahamulahena	17 1 17

and bounded as follows : on the north by Kiulwewa (tank and bund) to be declared the property of the Crown under the Waste Lands Ordinances, Bulugahamulahena to be declared the property of Ratnayaka Mudiyanseilage Ukkuhamy under the Waste Lands Ordinances, Bulugahamulahena to be declared the property of Warnakulasuriya Ilansin Mudiyanseilage Punci Naide and another under the Waste Lands Ordinances ; on the east by Bulugahamulahena to be declared the property of Warnakula Arachchilage Sitti Nachchire under the Waste Lands Ordinances ; on the south by Gansabhawa road from Kapugama to Hettipola to be declared the property of the Crown under the Waste Lands Ordinances, the of Ihala Aralugahawewa ; on the west by Bulugahamulahena to be declared the property of Ihalawatte Lekamalage village limit Ukkuhamy and others under the Waste Lands Ordinances.



Surveyor-General's Office,
Colombo, September 17, 1919.

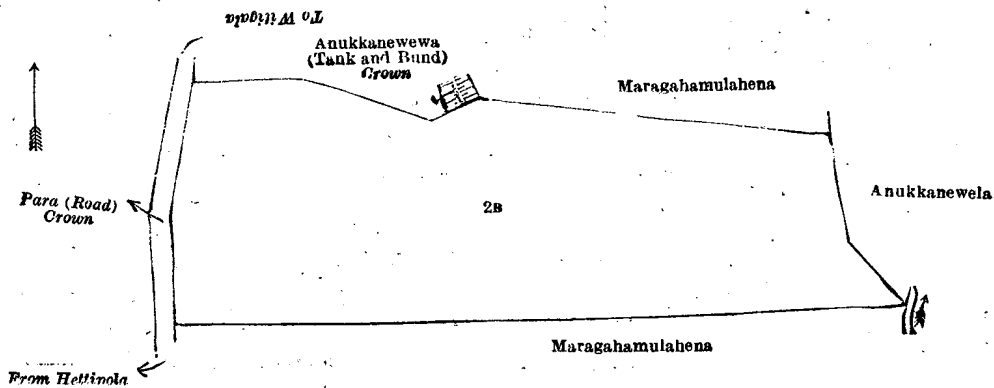
Scale of 4 Chains to an Inch.

C. R. LUNDIE,
for Surveyor-General.

V.—Block survey preliminary plan 1,629.

Lot.	Name of Land.	Extent, A. R. P.
2B	Maragahamulahena	6 1 25

and bounded as follows : on the north by Anukkanewewa (tank and bund) belonging to the Crown, Maragahamulahena to be declared the property of Warnakula Arachchilage Naide Vidane under the Waste Lands Ordinances ; on the east by Anukkanewela claimed by Emagama Lekamalage Punchirala ; on the south by Maragahamulahena to be declared the property of Ihalawatte Lekamalage Ran Etana and another under the Waste Lands Ordinances ; on the west by para (road) from Hettipola to Witigala to be declared the property of the Crown under the Waste Lands Ordinances.



Surveyor-General's Office,
Colombo, September 17, 1919.

Scale of 4 Chains to an Inch.

C. R. LUNDIE,
for Surveyor-General.

March 15, 1920.

N. A. HAMPTON,
Special Officer.

Uva S. O. No. 2,451.

Order under Section 4, Sub-section (1), of "The Waste Lands Ordinances of 1897, 1899, 1900, and 1903," declaring Lands to be Crown Property.

In the matter of the lands commonly called or known as part of Maha-oya, Katandikumburemukalana, &c., situate in the village of Karandagolla, in the Kumbalwela korale of the Yatikinda division, in the Province of Uva, and of "The Waste Lands Ordinances of 1897, 1899, 1900, and 1903."

WHEREAS in pursuance of section 1 of the said Ordinances it was duly notified on the 31st day of January, 1919, that if no claim to the lands commonly called or known as part of Maha-oya, Katandikumburemukalana, &c., situate in the village of Karandagolla, in the Kumbalwela korale of the Yatikinda division, in the Province of Uva, containing in extent 1,613 acres 2 roods and 10 perches, and shown as lots 1, 5, 7, 11, 13, 14, 15, 16, 17, 17½, 18, 19, 20, 24, 25, 28, 30, 31, 32, 35, 40, 41, 47, 48, 49, 51, 52, 53, 54, 67, 71, 73, 75, 76, 79, 84, 85, 87, 93, 94, 95, 99, 109, 110, 112, 114, 115, 116, 117, 118, 119, 120, 121, 122, 123, 124, 129, 129½, 130, 133, 136, 139, 149, 151, 152, 153, 154, 155, 156, 157, 158, 160, 166, 167½, 168, 171, 173, 175, 185, 186, 200, 201, 205, 207, 210, 213, 214, 215, 217, 219, 223, 224, 225, 226, 227, 228, 230, 231, 235, 239, 241, 243, 244, 246, 248, 249, 250, 253, 255, 256, 257, 262, 263, 264, 266, 269, 270, 271, 96, 132, 148, 163½, 164, 191, 194, 261, 12, 36, 82, 105, and 177, in block survey preliminary plan 272 and in the annexed diagrams, was made to Arnold Langdon Crossman, Special Officer appointed under section 28 of the said Ordinances, within the period of three months from the date specified in such notice, such lands would be declared the property of the Crown, and dealt with on account of the Crown (*vide* Notice No. 7,105):

And whereas (1) Henry Edward Dambawinne made claim thereto, (2) Jayasinha Arachchige Sirisena made claim to the above mentioned lot 114, (3) Warnasuriya Patabendige Sinna Appu *alias* W. P. S. de Silva, and (4) Jayaweera Mudiyanseelage Appuhamy made claim to the above-mentioned lots 52 and 119 respectively; and whereas the said 1st claimant entered into an agreement in writing dated the 21st day of August, 1919, whereby in consideration of the Settlement Officer settling as private property otherwise than under the Waste Lands Ordinances, lots 21, 23, 70, 86, 150, 44, 45, 43, 46, 50, 101, 102, 97, 103, 89, 88, 204, 202, 189, 181, 174, 176, 222, 220, 212, 247, 245, 240, 238, 242, 229, 232, 33, 4, 29, 27, 260, 259, 258, 218, 221, 22, and 72 of the notice and of the block survey preliminary plan 272, and unnotified lots 167, 167B, 167F, 167H, 58I, 58J, 141, 147C, 147E, 37, 38, 39, and 42, he withdrew claim to all the above-mentioned lots of this order; and whereas the said 2nd claimant entered into an agreement in writing dated the 21st day of August, 1919, whereby in consideration of the Settlement Officer settling as private property otherwise than under the Waste Lands Ordinances, lot 46 of the notice and of the block survey preliminary plan 272, he withdrew claim to the above-mentioned lot 114 of this order; and whereas the said 3rd and 4th claimants have withdrawn their claims to the above-mentioned lots 52 and 119, respectively, of this order; I, Mungo Tennent Archibald, Special Officer appointed under section 28 of the said Ordinances, under and by virtue of the powers vested in me in that behalf by section 4 of the said Ordinances, do hereby, on this 11th day of May, 1920, order and declare, under section 4, sub-section (1), of the said Ordinances, that the said lands, as more fully described herein below, are the property of the Crown.

Description of the Lands referred to.

The following lots situated in the village of Karandagolla, in the Kumbalwela korale of the Yatikinda division, in the Province of Uva, as described in the annexed diagrams:—

I.—Block survey preliminary plan 272.

Lot.	Name of Land.	Extent, A. R. P.	Lot.	Name of Land.	Extent, A. R. P.
1 ..	Part of Maha-oya ..	7 0 24	99 ..	Gansabhawa road ..	0 0 4
5 ..	Katandikumburemukalana ..	3 3 13	109 ..	Kolongaha-ara (stream) ..	0 1 17
7 ..	Ela (channel) ..	0 0 24	110 ..	Ela (channel) ..	0 0 13
11 ..	Part of Kirindi-oya ..	0 1 32	112 ..	Do. (do.) ..	0 0 38
13 ..	Parapawemukalana ..	39 1 26	114 ..	Pinnellehenyaya ..	4 0 39
14 ..	Part of Kirindi-oya ..	3 2 15	115 ..	Illipatugodapatana ..	199 2 10
15 ..	Do. ..	11 2 34	116 ..	Wetahinemukalana ..	3 0 33
16 ..	Dehiattemukalanyaya ..	48 2 21	117 ..	Karandagolle-oya ..	11 1 21
17 ..	Ella-Wellawaya road ..	2 1 12	118 ..	Welibissepatana and Elamalpotapatana ..	215 0 26
17½ ..	Do. ..	2 1 5	119 ..	Wetahirehenyaya ..	4 3 17
18 ..	Taranamandiyepatana ..	116 3 32	120 ..	Ela (channel) ..	0 0 22
19 ..	Footpath and reservation ..	1 1 34	121 ..	Asweddumehenyaya ..	0 1 33
20 ..	Hunuketa-arepatanyaya ..	51 0 23	122 ..	Gansabhawa road ..	0 0 3
24 ..	Tawalanmandiye-ara (dry stream) ..	2 3 33	123 ..	Edandearawewattehena ..	0 3 19
25 ..	Kirindepatanyaya ..	254 1 24	124 ..	Ela (channel) ..	0 0 13
28 ..	Lindagawa-ara (dry stream) ..	1 0 12	129 ..	Gansabhawa path ..	0 0 4
30 ..	Kirindemadawalehenyaya ..	1 1 21	129½ ..	Do. ..	0 0 9
31 ..	Kirindemukalana ..	6 1 39	130 ..	Medapatana-ara (stream) ..	1 0 19
32 ..	Kirinde-ara (stream) ..	4 0 16	133 ..	Heennarangasellehena ..	0 3 20
35 ..	Kirindetennepatanyaya ..	221 3 29	136 ..	Ela (channel) ..	0 0 23
40 ..	Wewatennewatta (reservation for road) ..	0 1 18	139 ..	Ela (do.) ..	0 0 36
41 ..	Do. (do.) ..	0 1 18	149 ..	Gansabhawa road ..	1 0 18
47 ..	Gansabhawa road ..	1 0 4	151 ..	Alikotelandemukalana ..	0 2 9
48 ..	Do. ..	0 0 6	152 ..	Diyakadalandepatana ..	3 3 38
49 ..	Do. ..	1 0 33	153 ..	Diyakadalandemukalana ..	15 1 27
51 ..	Kolongaha-ara (dry stream) ..	4 1 16	154 ..	Ela (channel) ..	0 1 14
52 ..	Meeranpahehena ..	10 3 5	155 ..	Miwalahinnemukalana ..	2 1 29
53 ..	Watupitiyewatta (reservation for road) ..	0 0 18	156 ..	Polgahawelamukalana ..	1 1 38
54 ..	Do. (do.) ..	0 0 4	157 ..	Ella-Wellawaya road ..	0 2 27
67 ..	Ela (channel) ..	0 1 0	158 ..	Footpath ..	0 0 1
71 ..	Footpath and reservation ..	0 1 16	160 ..	Viharetannahena ..	1 0 20
73 ..	Taranamandiyemukalana ..	13 3 7	166 ..	Madugahawalamukalana ..	0 3 3
75 ..	Ela (channel) ..	0 0 10	167½ ..	Footpath ..	0 0 17
76 ..	Taranamandiyemukalana ..	8 2 31	168 ..	Pahalawatte-ara and Galkade-ara (stream) ..	3 0 37
79 ..	Ela (channel) ..	0 0 3	171 ..	Wel-ela (channel) ..	0 0 20
84 ..	Do. (do.) ..	0 1 21	173 ..	Gansabhawa road ..	0 0 14
85 ..	Do. (do.) ..	0 0 19	175 ..	Gepalketiyepatana (reservation for trigonometrical station) ..	0 1 24
87 ..	Yolugasella ..	0 1 0	185 ..	Kiriwana-ara <i>alias</i> Welibissakele ..	3 0 32
93 ..	Galpottearawa ..	0 0 27			
94 ..	Ela (channel) ..	0 0 3			
95 ..	Gansabhawa road ..	0 0 5			

Lot.	Name of Land.	Extent, A. R. P.	Lot.	Name of Land.	Extent, A. R. P.
186	Gansabhawa road	0 1 5	241	Gansabhawa road	0 0 35
200	Malittagolle-ara (stream)	1 1 31	243	Galdunugalgodakele	3 2 23
201	Wel-ela (channel)	0 0 17	244	Kande-ara (stream)	0 2 34
205	Do. (do.)	0 0 5	246	Ittegala-ara	0 1 25
207	Do. (do.)	0 0 4	248	Arachchigederawattemukalana	50 1 3
210	Do. (do.)	0 0 8	249	Welahinnemukalana	2 0 10
213	Ella-Wellawaya road	0 3 35	250	Ela (dry stream)	0 0 21
214	Galgelandemukalanyaya	44 1 27	253	Gansabhawa road	0 0 9
215	Galgelandemukalana	7 3 37	255	Part of Kirindi-oya	5 0 17
217	Arachchigederawatte-ara (stream)	1 1 15	256	Ella-Wellawaya road	1 2 4
219	Gansabhawa road	0 1 11	257	Huniyanmade-ara (stream)	3 0 1
223	Footpath	0 0 22	262	Ela (dry stream)	0 0 16
224	Gapalketiyeapatana	5 2 20	263	Bambaragahapitiyemukalanyaya	66 3 34
225	Doolgolleemukalana	0 3 36	264	Footpath	0 0 29
226	Do.	1 3 18	266	Pihimbiyagahamadepatana	91 3 2
227	Kandemukalana	4 2 19	269	Bambaragalehinna	7 0 37
228	Megodakande-ara (stream)	0 3 17	270	Iriyamadekandura (stream)	0 0 36
230	Part of Bulatattেকandura (stream)	5 0 30	271	Iriyamadekiwula	0 3 12
231	Gansabhawa road	0 0 12			
235	Ela (channel)	0 0 9			1,612 3 22
239	Footpath	0 0 16			

and bounded as follows: on the north by the village limit of Rawanaella (part of Maha-oya), the village limit of Pattiya-kumbura (part of Kirindi-oya), the village limit of Nawalagama (part of Kirindi-oya); on the east by the village limit of Migollegama (part of Kirindi-oya), the boundary of the Wellawaya korale (part of Kirindi-oya); on the south by the boundary of the Wellawaya korale (part of Bulatattেকandura); on the west by the village limit of Ambadandegama.

NOTE—The following lots lying within the above-mentioned boundaries are excluded from this part of the order, and their aggregate acreage of 1,096 acres 1 rood and 10 perches is not included in the acreage of 1,612 acres 3 roods and 22 perches given above:—

Block survey preliminary plan 272.

Lot.	Name of Land.	Extent, A. R. P.	Lot.	Name of Land.	Extent, A. R. P.
A 2	Kirindearawekumbura	1 1 33	F 68	Wekumburuyaya	2 3 26
A 3	Kirindearawewatta	0 2 0	F 69	Wekumbureulugederawatta	1 2 2
A 4	Kirindetennekumalana	2 0 13	F 70	Mularawehenyaya	22 1 6
A 27	Kirindemadawalehenyaya	2 2 6	F 72	Ustumbulgodahena, Dodanmandiyehenyaya	27 3 0
A 29	Do.	35 1 1	F 77	Pahaliyahena	1 0 36
A 33	Kirindetennehena	18 3 22	F 78	Pallearawewatta	0 1 24
B 6	Katandikumburewatta	0 2 28	F 80	Migahaellekumbura (T. P. 185,097)	1 0 32
B 8	Katandikumbura	4 1 5	F 81	Kahatagaha-arawehena	0 3 0
C 9	Parapawe-eskanatta	0 0 29	F 82	Ela (channel)	0 0 10
C 10	Parapawekumbura	3 2 7	F 83	Pallewelakumburuyaya	18 1 26
C 12	Ela (channel)	0 0 20	F 86	Karakolehena	2 2 29
D 36	Do. (dry stream)	0 0 3	F 88	Yolugasella	0 2 15
D 37	Millallagollewatta	0 0 28	F 89	Ambalamearawehena	1 2 37
E 38	Wewatennewatta	25 2 12	F 90	Guruambewatta	0 1 32
E 39	Do.	3 0 21	F 91	Ambalamearawekumbura (T. P. 175,271)	3 0 22
E 42	Do.	7 0 21	F 92	Galpottearawekumbura	1 1 11
F 21	Hunuketa-arehenyaya	14 1 31	F 96	Gansabhawa road	0 0 2
F 22	Illuktennepatanyaya	47 0 18	F 97	Pingarawewatta	0 3 28
F 23	Kalubotuwarehenyaya	4 0 23	F 98	Kolongaha-arawa	2 0 19
F 43	Kumbukkolapatana	10 0 4	F 100	Kammalewatta	0 1 13
F 44	Nikawattehenyaya and Watupitiyehenyaya	41 0 37	F 101	Ambalamearawehenyaya	4 1 5
F 45	Do.	3 1 6	F 102	Nikawattehenyaya	1 2 0
F 46	Kumbukkolahena	5 2 21	F 103	Watupitiyehenyaya	0 3 23
F 50	Kolongahahena	2 1 29	F 104	Ukkuarawewatta	0 1 37
F 55	Watupitiyewatta	8 3 33	F 105	Ela (dry stream)	0 0 12
F 56	Do.	1 2 33	F 106	Watupitiyewatta	1 0 3
F 57	Helawatta	0 2 36	F 107	Watupitiyekumburuyaya	2 1 12
F 58	Ampitiyelandehena and Mahapittaniyehena	16 3 36	F 108	Karandagollewatta	0 1 24
F 58A	Mahapittaniyepusheraligahamulahena	3 0 16	F 111	Karandagollekumburuyaya	5 0 33
F 58B	Dodanmandiyehena and Miranpahahena	2 0 39	F 113	Karandagollewatta	0 2 6
F 58C	Alawatutennehena	0 3 39	F 125	Asweddumekumbura	3 2 10
F 58D	Do.	1 1 30	F 126	Uda-arawewatta	2 2 9
F 58E	Do.	0 2 28	F 127	Do.	1 2 3
F 58F	Ampitiyelandehena	0 2 27	F 128	Asweddumewattehena	0 1 14
F 58G	Ampitiyewatta	0 0 20	F 131	Udagederawatta	0 3 37
F 58H	Ampitiyewattehena	0 1 25	F 132	Ela (channel)	0 0 8
F 58I	Kolongaha-arawehena	4 0 20	F 134	Udagederawela	0 3 28
F 58J	Ampitiyelandehena	4 1 27	F 135	Beragahanagederawatta	0 3 33
F 58K	Pansalahena alias Bokotuwehena	0 3 10	F 137	Galawewatta	0 2 30
F 59	Helawatta or Bokotuwewatta	2 0 36	F 138	Pansalawatta	0 1 9
F 60	Mahawatta	0 2 14	F 140	Julgaha-arawa	2 2 2
F 61	Do.	0 2 32	F 141	Kirikendeuskanatta	1 0 25
F 62	Wekumburewatta	0 3 8	F 142	Wakmurearawa	2 0 22
F 63	Pansalawatta	0 2 33	F 143	Ambagahagederawatta	2 2 7
F 64	Kammalarawewatta	0 3 16	F 144	Migahewatta	0 2 30
F 66	Wekumburewatta	2 0 24	F 145	Wagelekumbura (T. Ps. 185,095, 185,096, and 226,753)	1 3 32
			F 146	Julgastennekumburuyaya	3 0 2

Lot.	Name of Land.	Extent, A. R. P.	Lot.	Name of Land.	Extent, A. R. P.
F 147	Karakolatennehena	.. 2 0 7	F 190	Tanawattearawewatta	.. 0 3 27
F 147A	Wagalehena	.. 0 2 24	F 191	Ela (dry stream)	.. 0 0 6
F 147B	Do.	.. 0 3 1	F 192	Tanawattearawewatta	.. 1 1 1
F 147C	Karakolatennehena	.. 1 1 8	F 193	Do.	.. 0 2 14
F 147D	Welapaulakarakolatennehena	.. 0 1 27	F 194	Ela (channel)	.. 0 0 16
F 147E	Weragodatennehena	.. 0 0 34	F 195	Malittagollehena	.. 1 0 15
F 147F	Yahalewatta	.. 0 0 29	F 196	Pitahawatta	.. 0 2 16
F 148	Weli-ela (channel)	.. 0 0 6	F 197	Do.	.. 0 2 36
F 150	Alikotehena and Diyakelilandehenyaya	.. 29 2 36	F 198	Malittagollekumbura	.. 2 0 32
F 159	Viharetenna (T. P. 82,513)	.. 2 0 19	F 199	Pussellagahagedera-arawa	.. 0 3 39
F 161	Polgahawela	.. 4 0 11	F 202	Arawehena	.. 0 1 29
F 162	Medaira (part of T. P. 82,517)	.. 1 1 27	F 203	Arawekumbura	.. 1 2 24
F 163	Agatekumbura	.. 1 1 19	F 204	Kiriwanearawehenyaya	.. 14 0 9
F 163½	Ela (channel)	.. 0 0 4	F 206	Pinellewatta	.. 0 3 5
F 164	Viharetenna	.. 0 0 10	F 208	Pinellekumbura	.. 0 2 3
F 165	Agatewatta	.. 0 3 4	F 209	Pahalagedera watta <i>alias</i> Hene-gederawatta	.. 1 0 17
F 167	Polgahawelahenyaya	.. 18 3 30	F 211	Pahalagedera-arawekumbura	.. 0 3 36
F 167A	Mirishena	.. 3 2 7	F 212	Kowilehenyaya	.. 60 2 4
F 167B	Jambukolawattehena	.. 4 3 36	F 218	Ampitiyepatana	.. 13 3 16
F 167C	Kiulearawehena	.. 6 3 27	F 220	Ampityehena	.. 4 2 37
F 167D	Do.	.. 1 2 34	F 221	Ampitiyepatana	.. 6 0 3
F 167E	Do.	.. 7 1 16	F 222	Waralehenyaya	.. 12 3 35
F 167F	Galkadehena	.. 0 2 34	F 229	Kirimaduwegalagawahenyaya	.. 9 3 17
F 167G	Welapaulakarakolatennehena	.. 0 3 18	F 232	Kirimaduwegalagawahena	.. 2 1 37
F 167H	Weragodatennehena	.. 4 0 16	F 233	Kirimaduwegalagawakumbura	.. 0 3 9
F 167I	Yahalewattehena	.. 0 1 26	F 234	Kandewatta	.. 3 0 6
F 167J	Yahalewatta	.. 0 1 0	F 236	Kandearawekumbura	.. 0 3 21
F 167K	Agalawattehena	.. 0 0 13	F 237	Galmullewatta	.. 0 0 10
F 169	Kiulearawekumbura	.. 1 2 7	F 238	Kandehenyaya	.. 11 3 31
F 170	Do. (T. P. 241,464)	.. 0 1 18	F 240	Do.	.. 6 3 5
F 172	Kiulearawewatta	.. 0 3 8	F 242	Do.	.. 12 1 19
F 174	Udagederawattehenyaya	.. 12 3 30	F 245	Mailagahamadehenyaya	.. 15 3 21
F 176	Welibissehenyaya	.. 11 0 21	F 247	Arachchigederawattehenyaya	.. 235 1 26
F 177	Weli-ela (channel)	.. 0 0 6	F 251	Welangashinnemukalana	.. 0 3 17
F 178	Galketiyekumbura	.. 0 3 7	F 252	Ratmetiyemukalana, Dodangollehenyaya (part of T. P. 82,517)	.. 81 0 14
F 179	Ulpotagederawatta	.. 0 0 16	F 258	Talagasmullehena	.. 2 0 32
F 180	Do.	.. 0 0 20	F 259	Bambaragahapitiyehena	.. 6 2 1
F 181	Dambagaha-arawehenyaya	.. 1 1 23	F 260	Do.	.. 21 2 4
F 182	Dambagaha-arawewatta	.. 0 0 39	F 261	Ela (dry stream)	.. 0 0 5
F 183	Unapandurewatta	.. 0 2 29	74	Ginigatwadiyekumbura	.. 7 2 8
F 184	Kiriwanearawewatta	.. 1 0 25			
F 187	Kiriwanearawekumbura	.. 2 0 9			
F 188	Kiriwanearawewatta	.. 0 1 16			
F 189	Kiriwanearawehena	.. 0 2 4			
					1,096 1 10

[For Diagram see page 1400.]

II.—Block survey preliminary plan 272.

Lot.	Name of Land.	Extent, A. R. P.
96	Gansabhawa road	.. 0 0 2

and bounded as follows: on the north and east by Pingarawewatta (private); on the south by the Kolongaha-ara; on the west by Pingarawewatta (private).



Surveyor-General's Office,
Colombo, April 16, 1920.

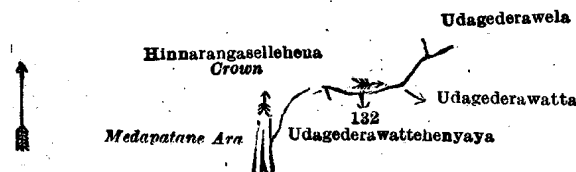
Scale of 4 Chains to an Inch.

F. J. SALMON,
for Acting Surveyor-General.

III.—Block survey preliminary plan 272.

Lot.	Name of Land.	Extent, A. R. P.
132	Ela (channel)	.. 0 0 8

and bounded as follows: on the north by Hinnarangasellehena to be declared the property of the Crown under the Waste Lands Ordinances, Udagederawela claimed by Dambawinne Ratemahatmaya; on the east by Udagederawatta claimed by Dambawinne Ratemahatmaya; on the south by Udagederawatta claimed by Dambawinne Ratemahatmaya, Udagederawattehenyaya (private); on the west by the Medapatana-ara.



Surveyor-General's Office,
Colombo, April 16, 1920.

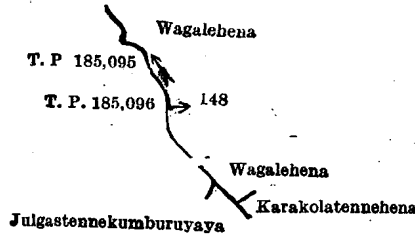
Scale of 4 Chains to an Inch.

F. J. SALMON,
for Acting Surveyor-General.

IV.—Block survey preliminary plan 272.

Lot.	Name of Land.	Extent, A. R. P.
148	Weli-ela (channel)	0 0 6

and bounded as follows: on the north by Wagalehena claimed by Idamegedera Badderala and others; on the east by Wagalehena claimed by Idamegedera Badderala and others, Wagalehena claimed by Uda-arawegedera Appuhamy, Karakolatennehena claimed by Agalapassegedera Suduhamy and others; on the south by Julgastennekumburuyaya claimed by Agalapassage Appuhamy and others, T. P. 185,096; on the west by T. P. 185,096, T. P. 185,095.



Surveyor-General's Office,
Colombo, April 16, 1920.

Scale of 4 Chains to an Inch.

F. J. SALMON,
for Acting Surveyor-General.

V.—Block survey preliminary plan 272.

Lot.	Name of Land.	Extent, A. R. P.
163½	Ela (channel)	0 0 4

and bounded as follows: on the north and east by Agatekumbura claimed by Wickremasingha Mudiyansele Hudu Menika; on the south by Agatewatta claimed by Wickremasinghe Mudiyansele Hudu Menika; on the west by Agatewatta claimed by Wickremasinghe Mudiyansele Hudu Menika, road from Wellawaya to Ella.



Surveyor-General's Office,
Colombo, April 16, 1920.


Scale of 4 Chains to an Inch.

F. J. SALMON,
for Acting Surveyor-General.

VI.—Block survey preliminary plan 272.

Lot.	Name of Land.	Extent, A. R. P.
164	Viharetenna	0 0 10

and bounded as follows: on the north by T. P. 82,517; on the east by the road from Ella to Wellawaya; on the south and west by an ela.



Surveyor-General's Office,
Colombo, April 16, 1920.

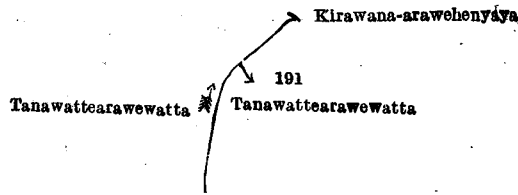
Scale of 4 Chains to an Inch.

F. J. SALMON,
for Acting Surveyor-General.

VII.—Block survey preliminary plan 272.

Lot.	Name of Land.	Extent, A. R. P.
191	Ela (dry stream)	0 0 6

and bounded as follows: on the north by Kiriwana-arawehenyaya (private); on the east by Tanawattearawewatta claimed by Tanawattearawegedera Punchihata; on the south by Tanawattearawewatta claimed by Tanawattearawegedera Punchihata, Tanawattearawewatta claimed by Pitaha Ganita; on the west by Tanawattearawewatta claimed by Pitaha Ganita.



Surveyor-General's Office,
Colombo, April 16, 1920.

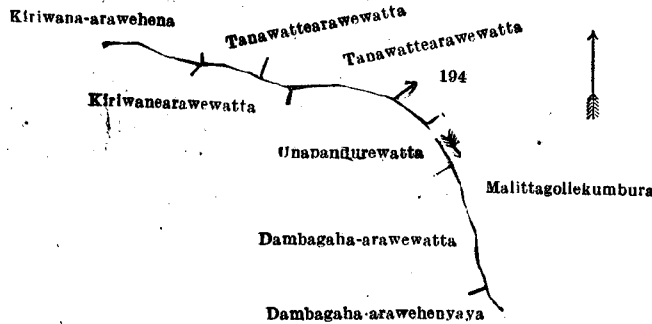
Scale of 4 Chains to an Inch.

F. J. SALMON,
for Acting Surveyor-General.

VIII. — Block survey preliminary plan 272.

Lot.	Name of Land.	Extent, A. R. P.
194	Ela (channel)	0 0 16

and bounded as follows : on the north by Kiriwana-arawehena (private), Tanawattearawewatta claimed by Pitaha Ganita, Tanawattearawewatta claimed by Tanawattearawegedera Punchihata ; on the east by Malittagollekumbura claimed by Pitaha Kalu and others ; on the south by Dambagaha-arawehenyaya (private), Dambagaha-arawewatta claimed by Dambagaha-arawegedera Siripina, Unapandurewatta claimed by Pussellagaha-arawe Dingiriya, Kiriwana-arawewatta claimed by Pussellagaha-arawe Dingiriya, Kiriwana-arawehena (private) ; on the west by Kiriwana-arawehena (private).



Surveyor-General's Office,
Colombo, April 16, 1920.

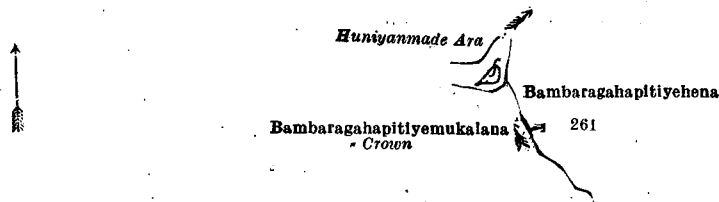
Scale of 4 Chains to an Inch.

F. J. SALMON,
for Acting Surveyor-General.

IX. — Block survey preliminary plan 272.

Lot.	Name of Land.	Extent, A. R. P.
261	Ela (dry stream)	0 0 5

and bounded as follows : on the north by Huniyanmade-ara ; on the east by Bambaragahapitiyehena (private) ; on the south and west by Bambaragahapitiyemukalana to be declared the property of the Crown under the Waste Lands Ordinances.



Surveyor-General's Office,
Colombo, April 16, 1920.

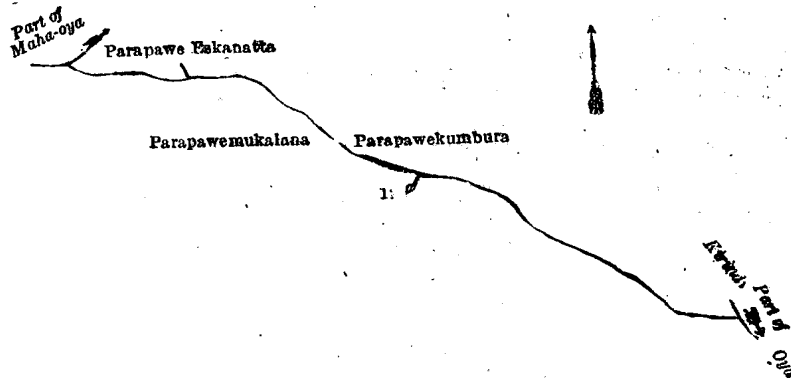
Scale of 4 Chains to an Inch.

F. J. SALMON,
for Acting Surveyor-General.

X. — Block survey preliminary plan 272.

Lot.	Name of Land.	Extent, A. R. P.
12	Ela (channel)	0 0 20

and bounded as follows : on the north by Parapawe-eskanatta claimed by Goussa Appuhamy, Parapawekumbura claimed by Goussa Appuhamy ; on the east by part of Kirindi-oya ; on the south by Parapawemukalana claimed by Goussa Appuhamy ; on the west by part of Maha-oya.



Surveyor-General's Office,
Colombo, December 18, 1918.

Scale of 4 Chains to an Inch.

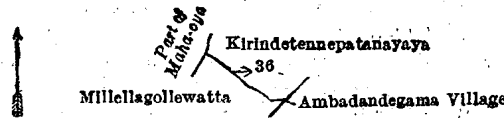
C. R. LUNDIE,
for Surveyor-General.

XI.—Block survey preliminary plan 272.

Lot.	Name of Land.
36	Ela (dry stream)

Extent, A. R. P.
0 0 3

and bounded as follows: on the north by Kirindetennepatanayaya to be declared the property of the Crown under the Waste Lands Ordinances; on the east by the village limit of Ambadandagama; on the south by Millellagallawatta claimed by Thana Arunasalampulle; on the west by part of Maha-oya.



Surveyor-General's Office,
Colombo, December 18, 1918.

Scale of 4 Chains to an Inch.

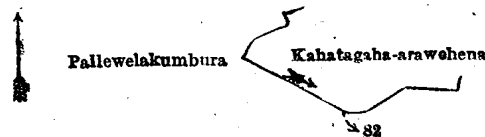
C. R. LUNDIE,
for Surveyor-General.

XII.—Block survey preliminary plan 272.

Lot.	Name of Land.
82	Ela (channel)

Extent, A. R. P.
0 0 10

and bounded as follows: on the north by Kahatagaha-arawehena claimed by Dambawinne Ratemahatmaya; on the east, south, and west by Pallewelakumbura claimed by Dambawinne Ratemahatmaya.



Surveyor-General's Office,
Colombo, December 18, 1918.

Scale of 4 Chains to an Inch.

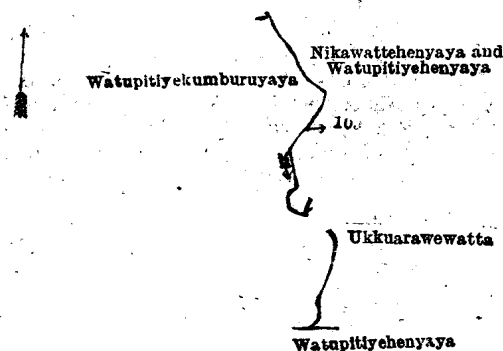
C. R. LUNDIE,
for Surveyor-General.

XIII.—Block survey preliminary plan 272.

Lot.	Name of Land.
105	Ela (dry stream)

Extent, A. R. P.
0 0 12

and bounded as follows: on the north by Nikawattehenyaya and Watupitiyehenyaya claimed by Mahawatte Menike and another; on the east by Nikawattehenyaya and Watupitiyehenyaya claimed by Mahawatte Menike and another, Ukkuarawewatta claimed by Dambawinne Ratemahatmaya; on the south by Watupitiyehenyaya claimed by Dambawinne Ratemahatmaya; on the west by Watupitiekumburuyaya claimed by Dambawinne Ratemahatmaya.



Surveyor-General's Office,
Colombo, December 18, 1918.


Scale of 4 Chains to an Inch.

C. R. LUNDIE,
for Surveyor-General.

XIV.—Block survey preliminary plan 272.

Lot. Name of Land. Extent, A. R. P.
177 .. Wel-ela (channel) 0 0 6

and bounded as follows: on the north by Welibissehenyaya (private); on the east by Galketiyekumbura claimed by Ulpotegedera Avisiriya; on the south and west by Welibissehenyaya (private).



Surveyor-General's Office,
Colombo, December 18, 1918.

Scale of 4 Chains to an Inch.

C. R. LUNDIE,
for Surveyor-General.

May 11, 1920. M. T. ARCHIBALD,
Special Officer.

Ratnapura S. O. No. 485.

Order under Section 2 of "The Waste Lands Ordinances of 1897, 1899, 1900, and 1903,"
declaring Lands to be Crown Property.

In the matter of the lands commonly called or known as Dodangahaelawaturana, Yakadagalagodamukalana, &c., situate in the village of Kahawatta, in the Palle pattuwa of the Nawadun korale of the Ratnapura District, in the Province of Sabaragamuwa, and of "The Waste Lands Ordinances of 1897, 1899, 1900, and 1903."

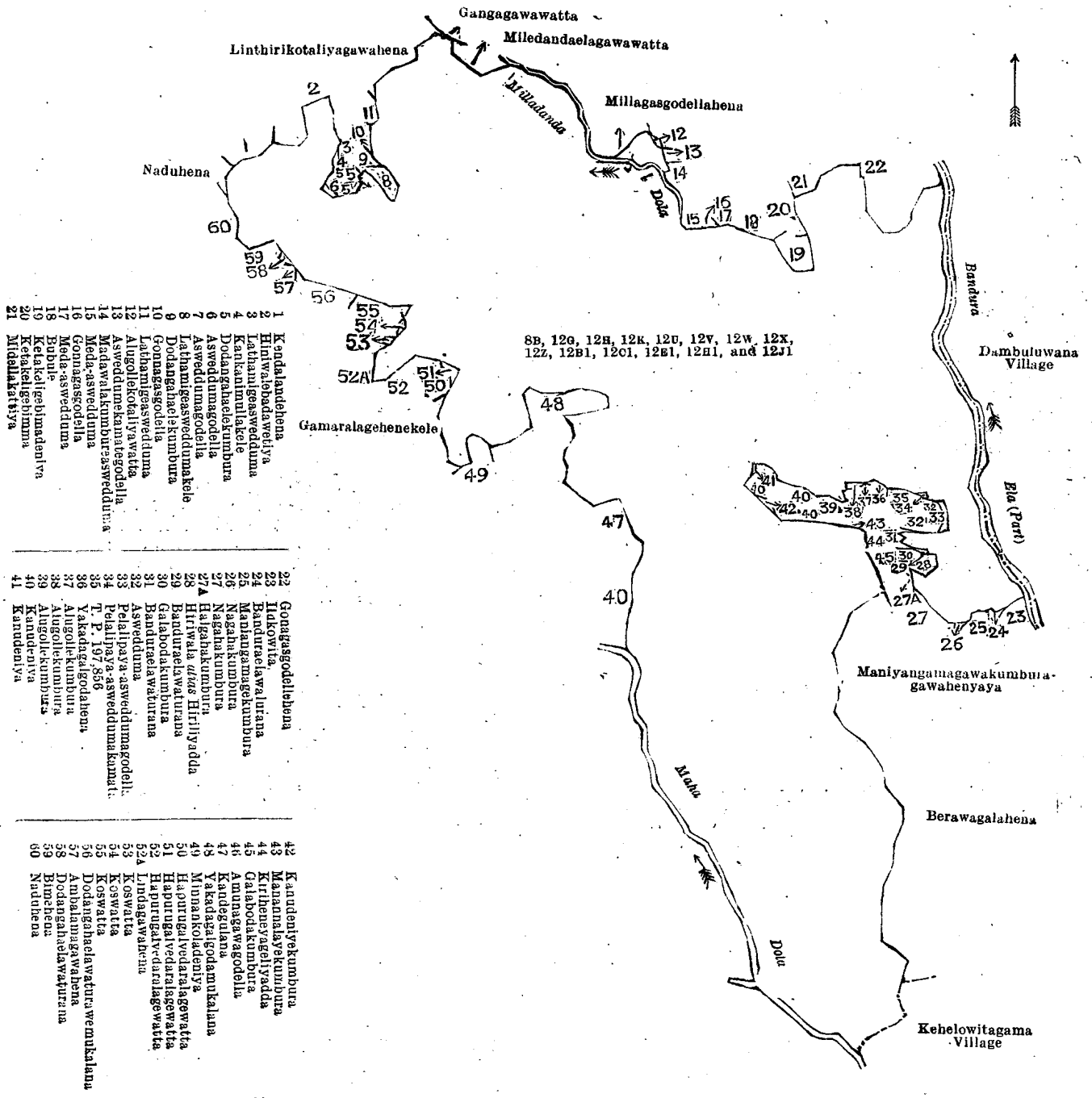
THE notice required by section 1 of "The Waste Lands Ordinances of 1897, 1899, 1900, and 1903," having been duly published in manner prescribed by that section in respect of the above-named lands (*vide* Notice No. 4,661), and no claim having been made to the said lands or to any interest therein within the period of three months from the date specified in the said notice, I, Walter Ernest Wait, Special Officer appointed under section 28 of the said Ordinances, under and by virtue of the powers vested in me in that behalf by section 2 of the said Ordinances, do hereby on this 23rd day of June, 1920, order and declare that the said lands, as more fully described herein below, situate in the village of Kahawatta, in the Palle pattuwa of the Nawadun korale of the Ratnapura District, in the Province of Sabaragamuwa, and shown as lots 8B, 12G, 12H, 12K, 12U, 12V, 12W, 12X, 12Z, 12B1, 12C1, 12E1, 12H1, and 12J1, in block survey preliminary plan 58 and in the annexed diagram, and containing in extent 318 acres 3 roods and 21 perches, are the property of the Crown.

Description of the Lands referred to

Lot.	Name of Land.	Extent, A. R. P.	Lot.	Name of Land.	Extent, A. R. P.
8B ..	Dodangahaelawaturana	0 0 2	12C1 ..	Yakadagalagodamukalana	0 3 1
12G ..	Yakadagalagodamukalana	2 2 25	12E1 ..	Do.	0 0 3
12H ..	Do.	0 0 22	12H1 ..	Dodangahaelawaturana	0 0 14
12K ..	Do.	1 1 0	12J1 ..	Yakadagalmukalanayaya, Kande- gulana, Dodangahaelawaturana, Asweddumegodella, Kankanimulle- kele, Miledande-elamukalana, Banduraelawaturana, Kanudeni- yahena and Millagasgodellehena..	295 3 31
12U ..	Gonnagahagawahena, Kandegulane- hena, Kanudenyahena	10 0 30			
12V ..	Kandegulanemukalana	0 0 3			
12W ..	Do.	5 1 31			
12X ..	Do.	2 1 0			
12Z ..	Yakadagalagodamukalana	0 0 6			
12B1 ..	Yakadagalmukalanayaya	0 0 13			
					318 3 21

and bounded as follows: on the north by Kendalandehena claimed by the Crown and by Konara Mudiyanseage Mudiyanse and others, Hiniwalebadawetiya claimed by the Crown and by Konara Mudiyanseage Mudiyanse and others, Lathamigeaswedduma claimed by Malangamaetiralalaye Lama Etana, Kankanimullekele claimed by Wahumpurage Sarentuwa and others, Dodangahaelekumbura claimed by Malangamaetiralalaye Lama Etana and others, Asweddumagodella claimed by Wahumpurage Sarentuwa and others, Dodangahaelekumbura claimed by Malangamaetiralalaye Lama Etana and others, Asweddumagodella claimed by Wahumpurage Sarentuwa and others, Dodangahaelekumbura claimed by Malangamaetiralalaye Lama Etana and others, Lathamigeasweddumakele claimed by Wahumpurage Sarentuwa and others, Dodangahaelekumbura claimed by Malangamaetiralalaye Lama Etana and others, Gonnagasgodella (private), Lathamigeaswedduma claimed by Malangamaetiralalaye Lama Etana, Linthiriketaliyagawahena claimed by Wahumpurage Sarentuwa and others, Gangagawawatta claimed by Balahamy Vedarala and others, Miledandaelagawawatta claimed by Wahumpurage Sarentuwa, the Milladandadola, Millagasgodellehena claimed by Konara Mudiyanseage Kirimenika and others, Alugollekotaliyawatta claimed by Wahumpurage Ratta and others, Asweddumekamatagodella (private), Madawalakumbureaswedduma claimed by Konara Mudiyanseage Mudiyanse and others, Milladandadola, Meda-aswedduma claimed by Konara Mudiyanseage Mudiyanse and others, Gonnagasgodella (private), Meda-aswedduma claimed by Konara Mudiyanseage Mudiyanse and others, Bubule claimed by Jayasirige Menikhamy and others, Ketakeligebimadeniya (private), Ketakeligebima claimed by Konara Mudiyanseage Mudiyanse and others, Midellakattiya claimed by Maraliya Jayatileke Banda, Gonnagasgodellehena (private); on the east by Bandura-ela, (part), the village limit of Dambuluwana, Ilukowita claimed by Konara Mudiyanseage Mudiyanse and others, Banduraelawaturana (private), Maniangamagokumbura claimed by Konara Mudiyanseage Mudiyanse and others, Nagahakumbura (private), Nagahakumbura claimed by Pattiyagamaralalaye Huratalhamy and others, Halgahakumbura claimed by Konara Mudiyanseage Mudiyanse and others, Hiriwala *alias* Hiriliyadda claimed by Konara Mudiyanseage Mudiyanse and others, Banduraelawaturana (private), Galabodakumbura claimed by Konara Mudiyanseage Mudiyanse and others, Banduraelawaturana (private), Aswedduma claimed by Konara Mudiyanseage Mudiyanse and others, Pelalipaya-asweddumagodella claimed by Konara Mudiyanseage Mudiyanse and others, Aswedduma claimed by Konara Mudiyanseage Mudiyanse and others, Pelalipaya-asweddumakameta claimed by Konara Mudiyanseage Mudiyanse and others, T. P. 197,856, Yakadagalgodahena (private), Alugollekumbura claimed by Konara Mudiyanseage Mudiyanse and others, Alugollekumbura claimed by Konara Mudiyanseage Mudiyanse and others, Kanudeniya claimed by Konara Mudiyanseage Mudiyanse and others, Kanudeniya claimed by Konara Mudiyanseage Mudiyanse and others, Kanudeniya claimed by Konara Mudiyanseage Mudiyanse and others,

Kanudeniye-kumbura claimed by Konara Mudiyanse-lage Mudiyanse and others, Kanudeniya claimed by Konara Mudiyanse-lage Mudiyanse and others, Manannalayekumbura claimed by Manannalaye Selenchiya and others, Kirihene-yageliyadda claimed by Konara Mudiyanse-lage Mudiyanse and others, Galabodakumbura claimed by Konara Mudiyanse-lage Mudiyanse and others, Maniyangamagawakumburagawahenyaya (private), Berawagalahena (private), the village limit of Kehelowitzagama; on the south by the village limit of Kehelowitzagama, Mahadola; on the west by Mahadola, Amunagawagodella claimed by the Crown and by Konara Mudiyanse-lage Mudiyanse and others, Kande-gulana claimed by the Crown and by Konara Mudiyanse-lage Mudiyanse and others, Yakadagalodmukalana claimed by the Crown and by Konara Mudiyanse-lage Mudiyanse and others, Minuankoladeniya (private), Gamaralagehenekela (private), Hapurugalvedaralagewatta (private), Hapurugalvedaralagewatta (private), Hapurugalvedaralagewatta (private), Lindagawahena (private), Koswatta claimed by Konara Mudiyanse-lage Mudiyanse and others, Koswatta claimed by Konara Mudiyanse-lage Mudiyanse and others, Koswatta claimed by Konara Mudiyanse-lage Mudiyanse and others, Dodangahaelawaturawemukalana claimed by the Crown and by Konara Mudiyanse-lage Mudiyanse and others, Ambalamagawahena claimed by the Crown and by Konara Mudiyanse-lage Mudiyanse and others, Dodangahaelawaturana claimed by the Crown and by Konara Mudiyanse-lage Mudiyanse and others, Bimehena claimed by the Crown and by Konara Mudiyanse-lage Mudiyanse and others, Naduhena claimed by the Crown and by Wahumpurage Sarentuwa and others, Naduhena claimed by the Crown and by Hingalagoda Lekamalage Balahamy Vedarala and others.



Surveyor-General's Office,
Colombo, June 12, 1920.

Scale of 16 Chains to an Inch.

F. J. SALMON,
for Acting Surveyor-General.

June 23, 1920. W. E. WAIT,
Special Officer.

LAND SALES IN THE WESTERN PROVINCE.

NOTICE is hereby given that the Government Agent of the Western Province will receive tenders for the purchase of the lease of the under-mentioned Crown lands for a period of five years from October 1, 1920.

2. The tenders, which must be in sealed envelopes, will be received at the Colombo Kachcheri until 12 noon on Tuesday, September 28, 1920, when they will be opened. All persons making the tenders will be required to be present or to satisfy the Government Agent by some duly accredited agent that the tender is made *bond fide*.

CONDITIONS.

1. The highest tenderer shall be declared the purchaser.
2. One-tenth of the purchase amount shall be deposited in cash as security on the day of sale, and the rent shall be paid by the lessee in equal quarterly instalments before the expiry of each quarter.
3. The purchaser is only entitled to the produce of the land.
4. The purchaser or his workmen shall not cut down any trees or interfere with any existing fence or boundary.
5. The purchaser shall be bound to fence the land leased to him, if called on by the Government Agent to do so.
6. The purchaser shall keep the land clean and in good order, pay all rates and taxes and comply with Municipal regulations.
7. The Government Agent or any one acting under his authority will be entitled to re-enter into occupation at any time on giving one month's notice to the lessee.
8. The purchaser shall not assign, transfer, or sublet the land without the written permission from the Government Agent, Western Province, to do so.
9. If the whole or any portion of the land is required by Government before the expiry of the lease, such land or portion shall be surrendered on a month's notice being given; a proportionate reduction in the rental will be made for the unexpired period of the lease respecting the land or portion thereof resumed by the Crown.
10. In the event of any breach of the foregoing conditions the Government Agent shall have the power to resume possession of the land and eject the purchaser and his workmen from the land without compensation.
11. The Government Agent reserves the right to reject any tender or all tenders.

The Kachcheri,
Colombo, September 13, 1920.

J. G. FRASER,
Government Agent.

Lands referred to.

Preliminary plan 14,349.		Extent.	
Lot.	Situation.	Description.	A. R. P.
832	Kanatta	Grass land	4 0 24
886	Do.	do.	7 0 17.25

NOTICE is hereby given that the Government Agent of the Western Province will receive tenders for the purchase of the lease of the under-mentioned Crown lands for a period of one year from October 1, 1920.

2. The tenders, which must be in sealed envelopes, will be received at the Colombo Kachcheri until 12 noon on Tuesday, September 28, 1920, when they will be opened. All persons making the tenders will be required to be present or to satisfy the Government Agent by some duly accredited agent that the tender is made *bond fide*.

CONDITIONS.

1. Three separate tenders will be received for the three lands.
2. The purchase amount shall be paid in full on the day of sale.
3. The purchaser is only entitled to the produce of the land.
4. The purchaser or his workmen shall not cut down any trees or interfere with any existing fence or boundary.
5. The purchaser shall be bound to fence the land leased to him if called on by the Government Agent to do so.
6. The purchaser shall keep the land clean and in good order, pay all rates and taxes, and comply with Municipal regulations.
7. The Government Agent or any one acting under his authority will be entitled to re-enter into occupation at any time on giving one month's notice to the lessee.
8. The purchaser shall not assign, transfer, or sublet the land without the written permission from the Government Agent, Western Province, to do so.
9. The Government Agent shall have the liberty to cut as many trees as are found to be necessary, for which proportionate refunds will be made to the lessee.
10. If the whole or any portion of the land is required by Government before the expiry of the lease, such land or portion shall be surrendered on a month's notice being given; a *pro rata* refund of the purchase amount will be paid to the purchaser for the unexpired period of the lease respecting the land or portion thereof resumed by the Crown.
11. In the event of any breach of the foregoing conditions the Government Agent shall have the power to resume possession of the land and eject the purchaser and his workmen from the land without compensation.
12. The Government Agent reserves the right to reject any tender or all tenders.

The Kachcheri,
Colombo, September 13, 1920.

J. G. FRASER,
Government Agent.

Lands referred to.

Preliminary plan 14,349.		Extent.	
Lot.	Situation.	Description.	A. R. P.
892	Kanatta	Grass land	2 0 29.50
Preliminary plan 11,350.			
11795, 11796, and 11797	Bambalapitiya	Open land	2 3 30
Preliminary plan 14,472.			
1461, 1463, 1465, and 1466	Kanatta	Grazing ground	9 3 36

LAND SALES IN THE SOUTHERN PROVINCE.

No. 3,711, S. P.—The Assistant Government Agent, Hambantota, will on Monday, November 1, 1920, at 10 A.M., at his office in the Hambantota Kachcheri, put up to auction, for sale or settlement, or will otherwise dispose of, the under-mentioned portions of Crown land, in accordance with the regulations of Government regarding land sales. Four allotments of land situated in the Magam pattu division of the Hambantota District of the Southern Province.

Irrigation preliminary plan I. Village—Wirawila.		Extent.	
Lot.	Name of Land.	Name of Applicant.	Description.
32	Polgahawelana	D. D. M. Jayasuriya	Residential lot; jungle
			1 0 1

Lot.	Name of Land.	Name of Applicant.	Description.	Extent.	
				A. B. P.	
41	Polgahawelana ..	A. A. Carim ..	Residential lot; jungle ..	1	0 8
43	Diulwelana ..	do. ..	do. ..	0	3 38
60	Do. ..	L. Jinadasa ..	do. ..	1	0 1

Upset price of these lots will be notified at the time of sale. Further information regarding these lands can be obtained from the Assistant Government Agent, Hambantota, and plans of them from the Surveyor-General.

Colonial Secretary's Office,
Colombo, September 9, 1920.

B. HORSBURGH,
Acting Colonial Secretary.

No. 3,712, S. P.—The Government Agent, Southern Province, will on Tuesday, November 2, 1920, at 1 P.M., at his office in Galle Kachcheri, put up to auction, for sale or settlement, or will otherwise dispose of, the under-mentioned portions of Crown land, in accordance with the regulations of Government regarding land sales. Two allotments of land situated in the Four Gravets division of the Galle District of the Southern Province.

Lot.	Name of Land.	Name of Applicant.	Description.	Extent.		Upset price per acre, Rs.
				A. B. P.		
Preliminary plan 10,931. Village—Ankokkawala. Claimant—Crown.						
1	Minuandeniyeekanda or Galpotttekanda or Puhulhena	Yakgahahakuruhewage Dorape	Piloris of High jungle	1	0 5	207.50*
Preliminary plan 11,394. Village—Ihalagoda. Claimant—Wanniachchi Kankanange Omarishamy of Ihalagoda.						
1	Kanattewatta-addaraowita	—	Garden	0	0 10	101

* With mining rights at Rs. 357.50.

Further information regarding these lands can be obtained from the Government Agent, Southern Province, and their plans from the Surveyor-General.

Colonial Secretary's Office,
Colombo, September 13, 1920.

GRAEME THOMSON,
Colonial Secretary.

No. 3,713, S. P.—The Government Agent, Southern Province, will on Tuesday, November 2, 1920, at 1 P.M., at his office in Galle Kachcheri, put up to auction, for sale or settlement, or will otherwise dispose of, the under-mentioned portions of Crown land, in accordance with the regulations of Government regarding land sales. Eight allotments of and situated in the Wellaboda pattu division of the Galle District of the Southern Province.

Lot.	Name of Land.	Name of Applicant.	Description.	Extent.		Upset price per acre, Rs.
				A. B. P.		
Preliminary plan 5,153. Village—Paragahatota. Claimant—Crown.						
10988	Tuduwegodaduwa	—	Island with chena	0	1 29	75
Preliminary plan 9,177. Village—Kadurupe. Claimant—Crown.						
1061	Babunapadinchiwatta or Talgahawatta	—	Garden	2	3 14	250*
1063	Galapattawatta	—	Jungle	0	2 6	250†
1065	Do.	—	Garden	0	1 22	250‡
Preliminary plan 10,916. Village—Yakkatuwa. Claimant—I. D. Oidi.						
4	Gurugalkanda	Hewahakuru Babial	Garden	0	1 15	75
		Claimant—S. H. Hinniya.	Plantation	—	—	36
5	Gurugalkanda	Hewahakuru Babial	Garden	1	1 9	85
		Claimant—P. H. Maino.	Plantation	—	—	2
6	Gurugalkanda	Hewahakuru Babial	Garden	1	0 21	75
		Claimant—T. Dias Gunawardena of Kahaduwa.	Plantation	—	—	37
Preliminary plan 11,299. Village—Pinikahana. Claimant—T. Dias Gunawardena of Kahaduwa.						
1	Etambagahapittaniya or Walipota	P. M. Ubediris	Native garden	0	1 11	50
		—	Plantation	—	—	20

* Government owns only an undivided $\frac{2}{3}$ of lot No. 1,061.

† Government owns only an undivided $\frac{2}{3}$ of lot No. 1,063. } (These shares only will be sold.)

‡ Government owns only an undivided $\frac{1}{3}$ of lot No. 1,065. }

Further information regarding these lands can be obtained from the Government Agent, Southern Province, and their plans from the Surveyor-General.

Colonial Secretary's Office,
Colombo, September 15, 1920.

GRAEME THOMSON,
Colonial Secretary.

LAND SALES IN THE NORTH-CENTRAL PROVINCE.

No. 2,108, N.C. P.—The Government Agent, North-Central Province, will on Wednesday, November 3, 1920, at 1 P.M., at the Anuradhapura Kachcheri, put up to auction, for sale or settlement, or will otherwise dispose of, the under-mentioned portions of Crown land, in accordance with the regulations of Government regarding land sales. Thirty allotments of land situated in the Nuwaragam and the Hurulu palatas of the Nuwarakalawiya district of the North-Central Province.

Lot.	Name of Land.	Name of Applicant.	Description.	Extent.		Upset price per acre, Rs.
				A. B. P.		
Preliminary plan 5,439. Village—Radahamillewa in Kalpe korale.						
1	Diulgahaidama	P. L. Maha Vidana Pediya	Jungle	1	2 36	23.50
2	Do.	—	Reservation for cart track	0	0 8	—*

Lot.	Name of Land.	Name of Applicant.	Description.	Extent.		Upset price per acre, Rs.	
				A.	P.		
3	Meegahaidama	—	Reservation for road	0	0	19	—*
4	Do.	Puspa Henayage Lapaya and two others	Jungle	0	2	12	36
5	Palugahaidama	—	Reservation for road	0	1	0	—*
6	Do.	Ukkuwa Vidanepediyage Punched Henaya and 3 others	Jungle	5	0	15	28.50
Preliminary plan 5,461. Village—Muriyakadawala in Ulagalla korale.							
1	Siyambalagahaidama	K. V. Jayatilake Banda, Velvidane and another of Perimiyankulama	Jungle fit for paddy	1	2	35	16
Preliminary plan 5,465. Village—Kapugollewa in Mahapotana korale.							
1	Dambagahaidama	K. Punchirala of Kapugollewa	Deniya	2	0	16	21
2	Do.	Ambaratage Udayare of Kapugollewa	do.	1	2	8	18
Preliminary plan 5,467. Village—Gonumeriyawa in Kalpe korale.							
1	Mailagahaidama	Menikage Naida of Gonumeriyawa	Low jungle suitable for paddy	0	3	38	16
Preliminary plan 5,468. Village—Gonumeriyawa in Kalpe korale.							
1	Mailagahaidama	Kapuwage Ukkuwa of ditto	Low jungle suitable for paddy	1	0	5	16
2	Do.	—	Reservation for pinpara	0	0	9	—*
Preliminary plan 5,469. Village—Gonumeriyawa in Kalpe korale.							
1	Diwulgahaidama	Naidege Punched of ditto	Low jungle suitable for paddy	1	0	0	16
2	Kadurugahaidama	Kandage Ukkuwa of ditto	do.	1	0	0	16
Preliminary plan 5,470. Village—Gonumeriyawa in Kalpe korale.							
1	Mailagahaidama	Kanda Henayage Kadira of ditto	Low jungle suitable for paddy	0	3	39	16
2	Do.	Rankirage Puspa of ditto	do.	0	3	34	16
3	Do.	—	Reservation for tank bund	0	1	10	—*
4	Do.	Neela Gamahage Pina of Gonumeriyawa	Low jungle suitable for paddy	3	0	12	16
6	Do.	—	Reservation for footpath	0	0	8	—*
Village—Kumbukwewa in Kalpe korale.							
7	Kumbukwewakele	—	Reservation for footpath	0	0	23	—*
Preliminary plan 5,472. Village—Wilewewa in Kalpe korale.							
1	Diulgahaidama	A. P. Sellamarikar of Nelugollekada	Low jungle suitable for paddy	2	3	22	16
3	Siyambalagahaidama <i>alias</i> Diulgahaidama	—	Reservation for pinpara	0	0	9	—*
Preliminary plan 5,480. Village—Watarakwewa in Uddiyankulam korale.							
1	Mylagahaidama	L. Henayage Manawala	Chena fit for paddy	1	3	18	16
2	Do.	—	Reservation for tank bund	0	2	12	—*
Preliminary plan 5,487. Village—Etawetunuwewa in Kalpe korale.							
1	Mailagahaidama	Punchirilage Ukkurala	Low jungle suitable for paddy	1	0	7	21
Preliminary plan 5,488. Village—Petiyannekada in Kalpe korale.							
1	Mailagahaidama	K. Badderala of Petiyannekada	Low jungle suitable for paddy	0	3	31	16
2	Do.	—	Reservation for footpath	0	0	4	—*
3	Do.	—	do.	0	0	4	—*
Preliminary plan 5,491. Village—Petiyannekada in Kalpe korale.							
1	Palugahaidama	Ukkuralage Badderala	Forest suitable for paddy cultivation	3	3	8	26
Final village plan 299. Village—Kumbukgahawewa in Nuwaragam korale.							
3x	Kumbukgahawewakele	B. Nanhamy of Kumbukgahawewa	Jungle	3	0	4	18†

* These lots are not for sale.

† This lot is irrigable under the Kalawewa-Yoda-ela scheme, and is subject to an annual water rate of Rs. 2 per acre. The rate is, however, subject to revision. Water will be supplied during the maha season only.

Further particulars regarding the above mentioned lands may be obtained from the Government Agent, North-Central Province, and plans of them from the Surveyor-General.

Colonial Secretary's Office,
Colombo, September 9, 1920.

B. HORSBURGH,
Acting Colonial Secretary.

LAND SALES IN THE PROVINCE OF SABARAGAMUWA.

No. 1,025, P. of S.—The Government Agent, Province of Sabaragamuwa, will on Wednesday, November 3, 1920, at 1 P.M., at his office in Ratnapura, put up to auction, for sale or settlement, or will otherwise dispose of, the under-mentioned portions of Crown land, in accordance with the regulations of Government regarding land sales. Nine allotments of land situated in the Ratnapura District of the Province of Sabaragamuwa.

Lot.	Name of Land.	Name of Applicant.	Description.	Extent.		Upset price per acre, Rs.
				A.	R. P.	
Preliminary plan 2,721. Village—Alutnuwara, Kadawata korale.						
5	Wellangahawelawatta	Encroachment by J. Fernando	Contains tea, rubber, &c., 3 years old	0	3 24	156
6	Do.	do.	Contains tea bushes 3 years old	0	0 16	—*
Preliminary plan 2,943. Village—Gonapitiya, Kuruwiti korale.						
1	Berawagoda estate	Encroachment by H. M. Fonseka	Rubber, 4 years old	0	2 21	606
2	Do.	do.	do.	0	1 8	606
3	Gonapitiya estate	Encroachment by Mr. D. T. de Alwis	Rubber and coconut 2 years old	0	3 10	356
4	Do.	do.	do.	0	0 26	356
5	Botiyadeniyehena	Edwin A. Karannagoda	Forest	1	0 1	156
Preliminary plan 2,556. Village—Masimbula, Atakalan korale.						
2	Angunavalketiya	—	Chena	2	1 29	36†
3	Do.	—	do.	1	2 17	36†
Preliminary plan 2,970. Village—Gangalagomuwa, Kukulu korale.						
1	Wattehena <i>alias</i> Jambugaswattehena	—	Chena	0	0 11	—‡
2	Do.	S. Sandorisa	do.	1	3 29	21

* Reservation for Gansabhawa road (not for sale).

† Lots 2 and 3 in preliminary plan 2,556 are irrigable under the Malwatta channel, and will be sold subject to an irrigation rate of Re. 1 per acre per annum. This rate will be subject to revision at any time.

‡ Reservation for footpath (not for sale).

Further information respecting these lands may be obtained from the Government Agent, Province of Sabaragamuwa, and their plans from the Surveyor-General.

Colonial Secretary's Office,
Colombo, September 15, 1920.

GRAEME THOMSON,
Colonial Secretary.

LAND SALES BY THE SETTLEMENT OFFICER.

SOUTHERN PROVINCE.

No. 5,740, S. O.—On Thursday, November 11, 1920, at 10 A.M., the Land Settlement Officer will put up for sale or settlement, at Ambala, the under-mentioned portions of Crown land, on the terms authorized by Government. Thirty-eight allotments of land situated in the West Giruwa pattu division of the Hambantota District of the Southern Province.

Lot.	Name of Land.	Name of Claimant.	Description.	Extent.	
				A.	R. P.
Block survey preliminary plan 300.—Ambala.					
22	Yodakandiya	Crown	Chena	0	3 3
23	Ranaibbawalakumburawala.	do.	Swamp	1	2 16
34	Dangahahenewatta	(1) Mahadurage Saundiris Appu and others, (2) Agampodi Nonahamy, (3) ditto Donishami, (4) ditto Simanhamy	Garden	1	2 12
37	Kapuhena	Wijesekera Patiranage Don Siyadoris and Carolis	Citronella	4	1 4
37B	Do.	(1) Jasinbastian Arachchige Don Andris, (2) Agampodige Simanhamy	Cleared land	0	3 31
51L	Pinkella	Ambala Pansale Seelananda	Citronella overgrown with jungle	0	2 35
51P	Borellchena	Karaputugala Gamacharige Danoris	Low chena	1	1 6
51P1	Arehena	The trustee of Ambala temple	Chena	1	3 26
102B	Gamagewatta <i>alias</i> Gonkemandiya	Vidane Patiranage Dingi Appu	Citronella	2	2 33
102B1	Gamagewatta	Hewagetamanage Sawdiris Appu	do.	0	2 39
102B2	Do.	Wellappuli Arachchige Don Dionis	Garden	0	3 0
115F	Kajumandiya	(1) Kankanapatiranage Davith Appu, (2) Bati-gamage Appu	Chena	2	2 38
158A	Talgahawatta	(1) Kodituwakku Kankanange Jayan Appu, (2) ditto Dines, (3) Wirasuriya Arachchige Baban Appu, (4) ditto Davit	Garden	0	1 12
158A1	Gira-ambekoratuwa	do.	Open land	0	1 5
158C	Welikadekoratuwa	(1) Kodituwakkuge Malhamy, (2) Waniganayake Patiranage Wattuhamy	Garden	1	1 22
158D	Illukmandiyekebella Talagahawatta	<i>alias</i> Kodituwakku Kankanange Jayan Appu	do.	0	3 4

Lot.	Name of Land.	Name of Claimant.	Description.	Extent.		
				A.	R.	P.
158D1	Weralugahakoratuwa	(1) Wanniachchige Lama Etana, (2) Weerasuriya Arachchige Don Davith	Garden	0	3	30
158D2	Dangahakoratuwa	(1) Weerasuriya Arachchige Don Davith, (2) Jayasin Appuhamy	do.	0	1	39
158D3	Welikadawatta	Kodituwakkuge Malhamy	do.	0	0	6
158D6	Ambagahawatta	(1) Wanniachchige Lama Etana, (2) Weerasuriya Arachchige Don Davith	do.	0	0	6
176B2	Ambagahahena	Kaluambalage Don Diyonis	Citronella in chena	1	0	2
176B3	Serugahawatta	(1) Ditto Kawanihami, (2) Mahawatte Kodituwakkuge Peneris, (3) ditto Deesin Hamy, (4) ditto Heen Hamy	Citronella	2	0	30
187E	Kankanamagehena	Singanechige Heen Hamy	do.	1	3	22
187E1	Damaniyagahahena	Narasinghe Arachchige Andiris Appu	Chena	2	3	24
187E2	Nugehena	Crown, planted by Singachchige Don Andrayas, (2) Wijesekera Patiranage Don Andris	Chillies and chena	2	1	23
187E3	Rataperehena	Wijesekera Patiranage Thomishamy	Chena	1	1	4
187E4	Welanmandiya alias Amudehena	(1) Singa Arachchige Don Andrias, (2) ditto James Hamy, (3) Don Carolis Weeraman, (4) Don Hendrick Weeraman, (5) Don Andris Weeraman, (6) Weeramange Dona Gimara, (7) ditto Dona Ciciliana	do.	2	0	12
187E5	Bogahahena	(1) Singanechige Heenhamy, (2) Hinni Appu	Citronella and jungle	1	2	24
193	Dangahawatta	(1) Kaluambalage Siyadoris, (2) ditto Sadiris Hamy, (3) ditto Linis Appu, (4) ditto Babun Appu, (5) ditto Hinni Appu, (6) ditto Heen Appu	Garden	0	1	19
193B	Arewatta	Wijesekera Patiranage Davith Hamy	do.	0	1	31
206I1	Munkoratuwehena	(1) Giganagamage Babun Appu, (2) ditto Davith Hamy	Citronella	1	2	19
206N	Kapuhena	(1) Singanachchige Babunhamy, (2) ditto Babahamy	do.	1	0	39
206N1	Kongahahena	Weerappuli Kodikara Kankanange Sinno Appu	Jungle and citronella	0	1	26
206N3	Udichchigahahena	Singachchige Babunhamy	Citronella	0	1	23
206P	Paragahapittaniya	(1) Kodikarage Saunderis, (2) ditto Siyoris and others, (3) Wijedeera Vidane Patiranage Don Samuel	Low jungle	1	0	10
207	Udichchigahahena	Singachchige Babun Hamy	Garden	0	3	21
216	Heenkendagahahena	D. M. Senaratne	Citronella	1	3	27
216A	Pitawentiyagahakoratuwa	Kodikarage Cornelis	do.	0	1	25

Upset price at Rs. 16 to Rs. 50 per acre. Further information regarding these lands can be obtained from the Land Settlement Officer, and plans of them from the Surveyor-General.

Colonial Secretary's Office,
Colombo, September 15, 1920.

GRAEME THOMSON,
Colonial Secretary.

No. 5,741, S. O.—On Saturday, October 30, 1920, at 8 A.M., the Land Settlement Officer will put up for sale or settlement, at Kahawatta Camp, the under-mentioned portion of Crown land, on the terms authorized by Government. An allotment of land situated in the West Giruwa pattu division of the Hambantota District of the Southern Province.

Block survey preliminary plan 264.—Moderawana.

Lot.	Name of Land.	Name of Claimant.	Description.	Extent.		
				A.	R.	P.
74A	Kariwilehena	Hewagamage Don Carolis of Ihala Vitiyala	Citronella and chena	9	2	25

Upset price at Rs. 16 to Rs. 50 per acre. Further information regarding this land can be obtained from the Land Settlement Officer, and plan of it from the Surveyor-General.

Colonial Secretary's Office,
Colombo, September 15, 1920.

GRAEME THOMSON,
Colonial Secretary.

No. 5,742, S. O.—On Saturday, October 30, 1920, at 8 A.M., the Land Settlement Officer will put up for sale or settlement, at Kahawatta Camp, the under-mentioned portions of Crown land, on the terms authorized by Government. Thirty-seven allotments of land situated in the West Giruwa pattu division of the Hambantota District of the Southern Province.

Block survey preliminary plan 264.—Moderawana.

Lot.	Name of Land.	Name of Claimant or Applicant.	Description.	Extent.		
				A.	R.	P.
13	Vidanagehena	(1) Mohamadu Lebbe Marikar Mahamadu Abbu Bakkar, (2) Omeru Lebbe Marikar Ismail Lebbe Marikar, (3) Don Davith Abeydera Jayawikrema	Chena	1	2	0
14	Do.	do.	Citronella	1	2	23
17	Katuimbulehena	(1) Iswaraage Dilisinhani, (2) Don Theneris Liyana Patirana	Chena	1	1	25
54	Bahagawatta	(1) Don Carolis Wijenayaka, (2) Don Theodoris Wijenayaka	do.	0	2	11
56	Bogahawatta	do.	do.	0	3	3
74C	Indiketiyeatmaga	Don Theneris Liyana Patirana	do.	0	2	19
74D	Indiketiyekoratuwa	do.	do.	0	3	14
86F	Ullalagehena	Don Davith Abeydira Jayawikrama	Citronella	3	3	25
87	Kapuhena	do.	Garden	3	1	32
86J	Siyambalagahakoratuwa	do.	Chena	1	0	0
86L	Ganitageruppa	(1) Don Theneris Liyana Patirana, (2) Liyana Patiranage Don Jayan, Vel-Vidane, (3) Hettiachchige Don Davith	do.	2	1	15

Lot.	Name of Land.	Name of Claimant or Applicant.	Description.	Extent. A. R. P.
91	Punchigederawatta <i>alias</i> Ketadolegahawatta <i>alias</i> Punchihamine- padinchiwatta	(1) Bammunumulle Vitaranage Don Hendrick, (2) ditto Don Andris, (3) Liyana Patiranage Don Mathes	Garden ..	3 0 33
107	Godellehena ..	(1) Don Bastian Samarakoon, (2) Bamunumulle Vitaranage Don Andris, (3) Liyanapatiranage Don Jayan, Vel-Vidane, (4) ditto Gimara, (5) Don Theneris Liyana Patirana, (6) Handugalakankanage Don Nikulas	Chena ..	2 3 36
108	Bogahawatta ...	(1) Pinidiyage Deonis Appuhami, (2) Don Janis Dissanayaka, (3) Don Siman Samarasinha	do. ...	1 0 17
113	Mudamandiyahena <i>alias</i> Nugahena <i>alias</i> Gora- kasgoda	(1) Pinidiyage Deonis Appuhami, (2) Don Janis Dissanayaka, Vel-Vidane, (3) Don Siman Serasingha	Garden ...	6 3 6
114	Achchigewatta ...	(1) Ahangama Liyanage Don Andris, <i>ex</i> Police Officer, (2) Suriyabandige Matheshami, (3) Hapuachchige Malhami, (4) Pinidiyage Dineshami, (5) Wikramasing Liyanachchige Babappu	Chena ...	3 2 16
118	Do. ...	do. ...	Garden ...	0 0 14
114A	Kandawatta ..	(1) Don Siman Samarasinha, (2) Don Janis Dissanayaka, (3) Wikramasing Liyana-achchige Don Juwanis, (4) Wewagedera Ratnayakage Lokuhami	Chena ...	3 0 25
115	Gorakgasgoda ..	Wewagedera Ratnayakage Lokuhami	Garden ..	4 0 5
127	Godellahena ..	(1) Kokuhennedige Don Andris de Silva, (2) Liyana Patiranage Don Jayan, Vel-Vidane, (3) Don Bastian Samarakoon Appuhami	do. ..	4 0 7
136	Ketakelegahahena ...	Abeysin Samaranyaka Dona Carlina	do. ...	2 1 21
157	Medakoratuwa <i>alias</i> Egodaharuppa	(1) Ahangama Liyanage Don Andris, <i>ex</i> Police Officer, (2) Mahagamage Penis, (3) Hewakiramage Anagihami	do. ...	1 1 9
163	Wewagewatta ..	(1) Pinidiyage Deonis Appuhami, (2) Wewagedera Ratnayakage Charlis, (3) ditto Lokuhami	do. ...	1 3 32
169B	Wewagewatta <i>alias</i> Liyamandiya	(1) Wewagedera Ratnayakage Don Louis, (2) Don ditto Andris	Citronella	1 1 12
169E	Do. ...	do. ...	do. ...	1 0 35
169F	Punchidigepothe ..	do. ...	Chena ..	0 2 8
175	Wewagewatta ..	(1) Wewagedera Ratnayakage Janakahami, (2) ditto Heenhami	do. ...	3 2 16
196	Ganinnansegedeniya- atnaga	Wewagedera Ratnayakage Bilinduhamy	do. ...	0 3 11
214A	Idalahenekella ..	(1) Liyana Patiranage Don Hendrick, (2) Handugalakankanage Don Nikulas	do. ...	0 3 35
216E	Wanniaachchigeruppe ..	Bammunumulle Vitaranage Don Andris	Garden ..	2 1 16
227E	Kongahahena ..	Kattadige Thedo	do. ...	4 2 11
227H	Ambagasarendeniya ..	do. ...	do. ...	1 1 3
267	Kekirihena ..	Kanakka Hewage Don Davith de Silva	Citronella	5 3 34
269F	Kapukoratuwa ..	(1) Don Siman Samarasinha, Vel-Vidane, (2) Liyanapatiranage Don Hendrick, (3) Munasingarachchige Don Bastian	Chena ..	1 2 24
272 o	Pansalekoratuwa ...	(1) Don Janis Dissanayaka, Vel-Vidane, (2) Don Davith Abeydira Jayawikrama	Citronella	1 1 18
272x	Kapukoratuwa ..	(1) Ekneliyagoda Madduma Bandara Muttettuwegama, (2) Don Davith Abeyawikrama, Registrar	Chena ..	0 2 8
282	Julegahahena, Mahahena	Kanakka Hewage Don Davith de Silva	Citronella	2 3 14

Upset price at Rs. 16 to Rs. 30 per acre. Further information regarding these lands can be obtained from the Land Settlement Officer, and plans of them from the Surveyor-General.

Colonial Secretary's Office,
Colombo, September 15, 1920.

GRAEME THOMSON,
Colonial Secretary.

No. 5,743, S. O.—On Friday, November 12, 1920, at 10 A.M., the Land Settlement Officer will put up for sale or settlement, at Ambala, the under-mentioned portions of Crown land, on the terms authorized by Government. Seventy-five allotments of land situated in the West Giruwa pattu division of the Hambantota District of the Southern Province.

Lot.	Name of Land.	Name of Claimant.	Description.	Extent. A. R. P.
12L	Talagewatta ..	(1) Ranasinghe Ratnayakage Thornishamy, (2) Don Davith Munasinghe Ekanayake	Garden ..	0 1 8
12s	Minimaruhenahena <i>alias</i> Wewehena or Patiyagamagederawatta or Gederawatta	(1) Don Theodoris Abeywickrama Sepala Dahanayake, Police Officer, (2) Don Migel Wijesinghe, (3) Don Nicholas Wijesinghe	Citronella and garden	3 3 17
12T	Mahawatta ..	Naimana Vidanage Dineshamy and the heirs of ditto Tusew Appu	Garden ..	2 1 8
12v	Do. ...	(1) Kurugamage Don Andris, (2) Deweniguruge Babahamy	Chena ..	0 2 26
62A	Dunumadalahena ..	(1) Don Andris Edirisinghe, (2) Don Johanis Wijesinghe, (3) Deweniguruge Babahamy	Citronella	1 1 20
72	Kuppedeniyehena ..	E. H. A. Don Carolis	Garden ...	4 2 14
73	Kudaluhenaawatta ...	Don Bastian Wijesinghe	Citronella ..	8 0 15
80	Gorakagahakoratuwa ..	Endera Mestrige Kristian	Chena ..	1 0 12
88A	Mahagahawatta ..	Gallehewaradage Charlis	do. ...	0 3 25
89	Dodangahahena ..	(1) D. A. Wijesinghe, (2) Kankanan Patiranage Kalu Appuhamy, (3) Radampolagamage Dona Gimara	Citronella	1 2 15

Lot.	Name of Land.	Name of Claimant.	Description.	Extent.	
				A. R. P.	...
90	Kadaduwaralagewatta	(1) Kankanana Patiranage Don Davith, (2) Radampola-gamage Dona Gimara	Citronella and garden	3	1 27
100B	Weralugahahena	Kodituwakku Liyana Arachchige Babun Appuhamy	Chena	2	0 0
100C	Egodahawatta	Weliwarusakonda Liyanagamage Don Lewis	Citronella	5	2 31
100D	Kadaduwehena	(1) Kankanana Patiranage Don Davith, (2) Radampola-gamage Dona Gimara	do.	1	1 25
107C	Ruppewatta	(1) Ratnayake Kankanange Don Kristian, (2) Mohottige Don Carolis	do.	1	2 2
114C	Mahamawatakanatta <i>alias</i> Geeganagewatta	D. Migel Wijesinghe	do.	1	2 4
114G	Pelawatta	(1) Singarakkarasuriya Acharige Heeni, (2) Samarawickrama Jasinge Don Bastian	do.	2	1 32
143A13	Illukwatta or Madangahawatta	Hewa Kankanange Babunhamy	Ditto and Indian corn	2	0 36
143A17	Ehetugahakoratuwa	(1) Hewabatugodage Don Davith, (2) ditto Babahamy, (3) Hewabulat Kandage Babunhamy, (4) Hewabata-godage Don Carolis, (5) ditto Sadiris, (6) ditto Cornelis, (7) ditto Asohamy of Getamana, (8) ditto Sawunhamy of Etbatuwa, (9) ditto Abraham of Yatiyana, (10) ditto Babahamy of Ratmale, (11) ditto Heenhamy of Aparekka, (12) ditto Podihamy of Taraperiya	Chena	1	1 20
143A18	Ketakellagahawatta	Hewabatugodage Eliashamy	Garden	3	1 32
183A	Aithappuligewatta	(1) Samarawickrama Jasinge Don Bastian, (2) Katuwana Gamacharige Malhamy, (3) Aithappulige Babune, (4) Wijesinghe Heenhamine	Garden with citronella	2	2 24
225D	Malgashena or Borollenakella	Don Dines and others	Garden	0	3 9
263A	Etambehena	Liyanapatiranage Don Andiris	Citronella	0	3 20
251A	Aithappuligewatta	(1) Naimana Vidanage Jandirishamy, (2) Don Abraham Wijesinghe Appuhamy	Chena	4	1 14
263F	Kongahahena	Panwilage Puchi Appu	do.	0	1 33
263G	Wattehena or Beligahawatta	Don Alliyas de Silva Wijesinghe	Garden	0	1 30
263H	Delgahahena or Bata-apula	(1) P. Babun Appu, (2) H. K. Jayanhamy	Chena	2	2 22
267I 2	Kahatagahahena	Crown, applied for by Egodagamage Puchi Appu	do.	0	0 32
267I 3	Katuimbulehena	Alutsalge Loku Appu	Citronella	0	3 35
267K	Kahatagahahena	(1) The heirs of ditto Janis Appu, (2) Egodagamage Puchi Appu	do.	1	0 4
267K1	Do.	Crown and Aranwalage Kottanhamy	do.	0	0 36
284	Katuimbulehena	(1) Alutsalge Babun, (2) ditto Juwanis, (3) ditto Upasaka Appu, (4) ditto Dingi Appu, (5) ditto Disan Appu, (6) ditto Andiris Appu	do.	6	2 34
284B	Galarehena	(1) Dissanayakage Andiris, (2) Alutsalge Babun Appu	Jak	0	3 36
284C	Kongahawatta	Galetumbe Dissanayakage Don Danoris	Coconut and citronella	3	1 6
245C	Atmagewatta	Encroachment by Munasinghe Dassan Appu	Citronella	0	1 6
245B	Tolapotayawatta, Bata-atadeniya-atmaga	Crown applied for by Panwilage Andris	Jungle	0	3 5
322	Atambehena	Liyana Patiranage Andris	Garden	0	1 16
358B	Elpitiyabeulihalaetakalan-wattahena	(1) Aranwalage Sabehamy, (2) ditto Dingihamy, (3) ditto Babahamy, (4) ditto Tisal, (5) ditto Kirihamy	Citronella	1	0 25
369A	Bogahawattehena	(1) Hetti Achchi Kankanana Patiranage Matheshamy, (2) Lalpe Wickramage Don Luwis Appuhamy, (3) Jayawardene Patiranage Jandirishamy	Citronella and chena	2	1 12
395	Ratuheraligahawatta, Gal-palehena	Crown and Kaludurage Sauwa	Citronella	8	1 29
400A2	Arehena and Kudanagoda	Crown, applied for by Don Dines Wijesinghe Appu	Garden and forest	1	1 0
421	Welipotehena	Don Dines Wijesinghe, disputed by Don Abraham Wijesinghe	Citronella	3	0 39
422	Lebimemiriswatta	B. F. de Silva of Beliatta	Citronella and jungle	1	1 30
422D	Do.	do.	Chena	1	1 25
422M	Hindaketiarehena	(1) Don Abraham Wijesinghe, (2) Don Bastian Wijesinghe	Garden	0	3 25
422U	Etakalanwatta	V. S. Wickramanayake, Proctor, Tangalla	Citronella and garden	5	2 10
423	Ketakelahena	(1) Don Dines Wijesinghe, (2) Don Bastian Wijesinghe	Citronella	2	1 27
547B	Dangahawatta <i>alias</i> Tennehena	(1) Radampolagamage Don Andris, (2) ditto Siyadoris	do.	1	0 29
547F	Bogahakoratuwa	Epitagama Liyana Achchige Dowanhamy	Open land	0	2 4
625	Hettimanahena	(1) Liyanagama Kankanange Don Andris Wickramasinghe, (2) ditto Nonnohamy, (3) ditto Kechchihamy, (4) ditto Nikulashamy, (5) ditto Heen Mahatmaya, (6) Liyanagama Kankanange Kalu Appuhamy	Citronella	2	1 0
625C	Tennehena	Don Abraham Wijesinghe	do.	2	1 22
625E	Welangahamandiya	Kitulamullegamage Don Andiris	do.	1	3 35
625F	Amatillawehena	do.	do.	1	3 3
625G	Kahatagahahena	Kurugamage Don Andris	do.	1	1 18

Lot.	Name of Land.	Name of Claimant.	Description.	Extent	
				A. R. P.	
625H	Tennemedapalahena	Hewawalasmulle Don Bastian	Citronella	0	3 14
625 I	Karagahahena	Liyana Arachchige Don Andris Appuhamy	do.	6	1 3
625L	Mahawattehena	Epitagama Liyana Achchige Don Davith	do.	3	1 1
625N	Liyanaagamaekarangahahena	(1) Don Andris Wickramasinghe, (2) ditto Nonnohamy, (3) ditto Kechchihamy, (4) ditto Nikulashamy, (5) ditto Heen Mahatmaya, (6) Liyanagama Kankanange Kalu Appuhamy	do.	2	2 24
625 O	Maddumagemandiya or Kekirikoratuwa	(1) Don Abraham Wijesinghe, (2) Kutula Mullegamage Pedrishamy	do.	2	0 4
625P	Galarehena <i>alias</i> Galpotehena	(1) Kitulamullegamage Pedrishamy, (2) Kurugamage Don Davith, (3) ditto Don Juwanis	Citronella with jungle	3	0 37
625R	Nugehena	(1) Nainaikkerasiriweth Mohottige Don Bastian, (2) Kurugamage Don Davith, (3) Kukulamullegamage Pedrishamy	Garden	2	2 22
625S	Maddumagemandiya	(1) Sarubandage Asohamy, (2) Kurugamage Menikhamy, (3) ditto Don Bastian, (4) ditto Dona Gimara	Citronella	1	1 21
625T	Moragahakoratuwa	(1) Hewawalasmullage Don Bastian, (2) Perumakapuvirage Don Migel	Jungle	1	3 32
625U	Pallewewagehena or Galaremandiya	The heirs of Kurugamage Don Dionis	Citronella	3	1 23
625V	Maddumagemandiya	Kodituwakku Kankanange Heen Appu	Garden	1	0 28
625W	Bogahahena	Liyanaagama Kankanange Don Cornelis	do.	1	1 25
625X	Do.	do.	Citronella	6	1 24
625Y	Dunumadalagahahena	Kurugamage Babahamy	Citronella with jungle	2	2 20
625Z	Mahahena or Ketakalahahena	(1) Kurugamage Don Juwanis, (2) Jayasekera Kankanange Don Pedris	Citronella	2	1 7
663	Mugunehena or Dewringehena	(1) Kodituwakku Kankanange Don Dionis, (2) the trustee of Mahahilla Pansala, (3) Kodituwakku Kankanange Don Carolis, (4) ditto Don Abaran, (5) ditto Indajoti Terunianse, (6) ditto Babahamy, (7) ditto Kawanihamy, (8) Demalagirigamage Pedris, (9) Kodituwakku Kankanange Don Andris	do.	4	2 0
663A	Punchi-illukketiyehena	(1) Kodituwakku Kankanange Hendrick Appu, (2) ditto Don Deonis, (3) ditto Don Raphial	do.	1	2 15
663D	Tennehena, Godakadurugahahena, Komehena	(1) Kodituwakku Kankanange Hendrick Appu, (2) ditto Allis Appu, (3) Kurugamage Don Juwanis	do.	3	3 0
663E	Banwelketiyahena	(1) Kodituwakku Kankanange Don Carolis, (2) ditto Don Abaran, (3) Don Dionis	do.	1	3 15
663F	Kirihamigewattahena	(1) Ditto Don Bastian, (2) ditto Thenis Appu	do.	2	3 5
663G	Godellewatta	Demalagiri yagamage Don Andris	do.	1	2 39

Upset price at Rs. 16 to Rs. 50 per acre. Further information regarding these lands can be obtained from the Land Settlement Officer, and plans of them from the Surveyor-General.

Colonial Secretary's Office,
Colombo, September 15, 1920.

GRAEME THOMSON,
Colonial Secretary.

PROVINCE OF SABARAGAMUWA.

No. 5,739, S. O.—On Saturday, November 6, 1920, at 9 A.M., the Land Settlement Officer will put up for sale or settlement, at Ratnapura Kachcheri, the under-mentioned portions of Crown land, on the terms authorized by Government. Two allotments of land situated in the Palle pattu of the Nawadun korale division of the Ratnapura District of the Province of Sabaragamuwa.

Lot.	Name of Land.	Block survey preliminary plan 81.—Amuwala.		Description.	Extent.	
		Name of Claimant.			A. R. P.	
11F	Kudugalahena, Itagalahena <i>alias</i> Walmigahahena	(1) Joseph Fernando of Moratuwa, (2) Cornelis Naide, (3) Punchi Mahatmaya, (4) Heen Mahatmaya of Uduwattenna		Rubber	8	2 26
11F1	Gurupasgodahena	Joseph Fernando of Moratuwa		do.	1	1 20

Upset price at Rs. 16 to Rs. 50 per acre. Further information regarding these lands can be obtained from the Land Settlement Officer, and plans of them from the Surveyor-General.

Colonial Secretary's Office,
Colombo, September 15, 1920.

GRAEME THOMSON,
Colonial Secretary.

LAND ACQUISITION NOTICES.

HAVING been duly directed by the Governor, with the advice of the Executive Council, acting under the provisions of "The Land Acquisition Ordinance of 1876," section 6, to take order for the acquisition of the following land, required for a public purpose, namely, for erecting a steam roller shed and cooly lines on the Colombo-Negombo road, to wit:—

Preliminary plan 17,244. Village—Katunayaka.

Lot.	Name of Land.	Description.	Name of Claimant.	Extent.
1	Kahatagahawatta	Contains 25 coconut trees and 59 coconut plants.	Weerasinhage Don Paulu	0 2 9.2

I hereby give public notice, as required by section 7, that the Government proposes to take possession of the land. All persons interested in the aforesaid land are hereby required to appear personally or by agent before me at this office on October 11, 1920, at 11 A.M., and to state the nature of their respective interests in the land, and the amount and particulars of their claims to compensation for such interests.

The Kachcheri,
Colombo, September 8, 1920.

J. G. FRASER,
Government Agent.

HAVING been duly directed by the Governor, with the advice of the Executive Council, acting under the provisions of "The Land Acquisition Ordinance of 1876," section 6, to take order for the acquisition of the following land, required for a public purpose, namely, for the use of Madavala Government school as a school garden, to wit:—

Lot.	Name of Land.	Description.	Name of Claimant.	Extent. A. R. P.
132	Mademewatta ..	School garden ..	(1) Mr. M. Keppitipola and (2) Mr. J. F. Dias Bandaranayake ..	1 0 1

I hereby give public notice, as required by section 7, that the Government proposes to take possession of the land. All persons interested in the aforesaid land are hereby required to appear personally or by agent before me at Matale Kachcheri on October 11, 1920, at 2 P.M., and to state the nature of their respective interests in the land, and the amount and particulars of their claims to compensation for such interests.

The Kachcheri,
Matale, September 11, 1920.

C. HARRISON-JONES,
Assistant Government Agent.

HAVING been duly directed by the Governor, with the advice of the Executive Council, acting under the provisions of "The Land Acquisition Ordinance of 1876," section 6, to take order for the acquisition of the following lands, required for a public purpose, namely, for providing a road from Kankuveli to Mallikaitivu, to wit:—

Lot.	Name of Land.	Description.	Name of Claimant.	Extent. A. R. P.
1	Pattanvayal ..	Paddy field ..	Pattiniyan Saravanamuttu ..	0 0 1·9
2	Do. ..	do. ..	P. V. Vanniyatampi ..	0 0 1
3	Vannachavayal ..	do. ..	do. ..	0 0 5·8
4	Pattanvayal ..	High land ..	Pattiniyan Saravanamuttu ..	0 0 5·4
6	Do. ..	Paddy field ..	do. ..	0 0 0·7
7	Vannachavayal ..	High land ..	P. V. Vanniyatampi ..	0 0 5·5
8	Pattanvayal ..	do. ..	Pattiniyan Saravanamuttu ..	0 0 2·7
9	Naduvayal ..	Paddy field ..	Pattiniyan Kantappan ..	0 0 29·2
10	Attidialavare ..	Open land ..	Meerasaibu Seenitampi ..	0 0 1·2
11	Kudavayal ..	Paddy field ..	Konamalai Ponniah ..	0 0 0·5
12	Do. ..	do. ..	do. ..	0 0 8
13	Attidivalavu ..	Native garden and compound ..	Pattiniyar Veluppillai ..	0 0 1·3

I hereby give public notice, as required by section 7, that the Government proposes to take possession of the lands. All persons interested in the aforesaid lands are hereby required to appear personally or by agent before me at Toppur Government School on October 5, 1920, at 10 A.M., and to state the nature of their respective interests in the lands, and the amount and particulars of their claims to compensation for such interests.

Trincomalee Kachcheri,
August 24, 1920.

R. B. NAISH,
Assistant Government Agent.

HAVING been duly directed by the Governor, with the advice of the Executive Council, acting under the provisions of "The Land Acquisition Ordinance of 1876," section 6, to take order for the acquisition of the following land, required for a public purpose, namely, for enlarging Toppur school compound, to wit:—

Lot.	Name of Land.	Description.	Name of Claimant.	Extent. A. R. P.
1	Peekatuchenai ..	Open land ..	Mr. K. Vyramuttu ..	0 0 14·42

I hereby give public notice, as required by section 7, that the Government proposes to take possession of the land. All persons interested in the aforesaid land are hereby required to appear personally or by agent before me at Toppur Government School on October 5, 1920, at 10 A.M., and to state the nature of their respective interests in the land, and the amount and particulars of their claims to compensation for such interests.

Trincomalee Kachcheri,
August 24, 1920.

R. B. NAISH,
Assistant Government Agent.

HAVING been duly directed by the Governor, with the advice of the Executive Council, acting under the provisions of "The Land Acquisition Ordinance of 1876," section 6, to take order for the acquisition of the following land, required for a public purpose, namely, for a water tank for the use of the public, to wit:—

Advance extract No. 10 of block survey preliminary plan 15. Village—Batugedera, Nawadun korale.

Lot.	Name of Land.	Description.	Name of Claimant.	Extent. A. R. P.
1	Delgaswatta ..	Part of old coconut garden, contains no cultivation	H. P. Seneviratna, Koralemahatmaya	0 0 0·25

I hereby give public notice, as required by section 7, that the Government proposes to take possession of the land. All persons interested in the aforesaid land are hereby required to appear personally or by agent before me at Ratnapura Kachcheri on October 11, 1920, at 1 P.M., and to state the nature of their respective interests in the land, and the amount and particulars of their claims to compensation for such interests.

Ratnapura Kachcheri,
September 7, 1920.

G. F. R. BROWNING,
Government Agent.