

Ceylon Government Gazette

Published by Authority.

No. 7,131 — FRIDAY, SEPTEMBER 24, 1920.

Part III.—Lands.

Separate paging is given to each Part in order that it may be filed separately.

	PAGE		PAGE		PAGE
Land Settlement Notices :—		Land Sales by the Government Agents :—		Land Sales by the Settlement Officer :—	
Final Orders ..	1415	North-Western Province ..	—	Northern Province ..	—
Preliminary Notices ..	1439	North-Central Province ..	1461	Eastern Province ..	—
Land Sales by the Government Agents :—		Province of Uva ..	—	North-Western Province ..	—
Western Province ..	—	Province of Sabaragamuwa ..	1462	North-Central Province ..	—
Central Province ..	—	Land Sales by the Settlement Officer :—		Province of Uva ..	—
Southern Province ..	1459	Western Province ..	—	Province of Sabaragamuwa ..	—
Northern Province ..	—	Central Province ..	—	Land Acquisition Notices ..	1469
Eastern Province ..	—	Southern Province ..	1463	Land Resumption Notices ..	—

FINAL ORDERS.

Kalutara S. O. No. 74.

Order under Section 2 of "The Waste Lands Ordinances of 1897, 1899, 1900, and 1903," declaring Lands to be Crown Property.

In the matter of the lands commonly called or known as Ettotuweduwa, Millagahaudumulla (reservation for road), &c., situate in the village of Ittapana, in the Walallawiti pattu of the Pasdun korale west of the Kalutara District, in the Western Province, and of "The Waste Lands Ordinances of 1897, 1899, 1900, and 1903."

THE notice required by section 1 of "The Waste Lands Ordinances of 1897, 1899, 1900, and 1903," having been duly published in manner prescribed by that section in respect of the above-named lands (*vide* Notice No. 6,779), and no claim having been made to the said lands or to any interest therein within the period of three months from the date specified in the said notice, I, Norman Albert Hampton, Special Officer appointed under section 28 of the said Ordinances, under and by virtue of the powers vested in me in that behalf by section 2 of the said Ordinances, do hereby on this 30th day of April, 1920, order and declare that the said lands, as more fully described herein below, situate in the village of Ittapana, in the Walallawiti pattu of the Pasdun korale west of the Kalutara District, in the Western Province, and shown as lots 1A, 1B, 2B, 2X, 2Z, 2AB, 2AF, 2½, 32, 45A, 46A, 46B, 47A, 52A, 53B1, 53D1, 54D, 57B, 59A, 68A, 80C, 81B, 84, 85, 86, 86A, 88A, 88B, 89, 89A, 89B, 94, 94B, 107B, 114F, 116, 136, 138, 160, 161, 162, 162B, 163, 163B, 163D, 163F, 163H, 163J, 163L, 163N, 163P, 163½A, 164, 165, 166, 167, 168, 169, 170, 170B, 171, 172, 173, 175, 175B, 176, 177, 178, 179, 180, 175A, and 175C, in block survey preliminary plan 78 and in the annexed diagrams, and containing in extent 419 acres, are the property of the Crown.

Description of the Lands referred to.

The following lots situated in the village of Ittapana, in the Walallawiti pattu of the Pasdun korale west of the Kalutara District, in the Western Province, as described in the annexed diagrams :—

I.—Block survey preliminary plan 78.

Lot.	Name of Land.	Extent, A. R. P.	Lot.	Name of Land.	Extent, A. R. P.
1A ..	Ettotuweduwa ..	0 0 27	2AB ..	Balayaowita ..	0 0 24
1B ..	Do. ..	0 0 10	2AE ..	Kukulugodaudumulla (reservation for road) ..	0 0 7
2B ..	Millagahaudumulla (reservation for road) ..	0 0 7	2½ ..	Kanana-ela (stream) ..	0 3 27
2X ..	Delgahawitapitakattiya ..	0 0 30	5 ..	Kalukanda (reservation for path) ..	0 1 10
2Z ..	Balayaowita ..	0 0 18	32 ..	Do. ..	46 3 3

Lot.	Name of Land.	Extent, A. R. P.	Lot.	Name of Land.	Extent, A. R. P.
45A	Miriswatta (road servation)	0 0 5	162B	Potukumbura-ela	0 3 13
46A	Do. (do.)	0 0 18	163	Ittapana to Halwala (minor road)	0 3 0
46B	Do. (do.)	0 0 14	163B	Minor road	1 2 1
47A	Do. (do.)	0 0 39	163D	Do.	0 0 22
52A	Galana watterpitakattiya do.	0 0 5	163F	Do.	0 0 20
53B1	Galanalanda (do.)	0 0 15	163H	Do.	0 1 3
53D1	Do. (do.)	0 0 32	163J	Do.	0 0 13
54D	Do. (do.)	0 0 9	163L	Do.	0 0 30
57B	Millagahalanda (do.)	0 0 16	163N	Do.	0 0 25
59A	Batadombagahalanda (do.)	0 0 4	163P	Do.	0 1 34
68A	Road reservation	0 0 23	163P ¹ A	Footpath	0 0 31
80C	Malambemukulana	0 0 11	164	Gonande-ela (stream)	0 1 22
81B	Do.	0 0 13	165	Totapola-ela (stream)	0 1 31
84	Do.	28 3 18	166	Road	1 3 24
85	Malambekele	149 1 24	167	Ittapana-ela (stream)	1 0 23
86	Karagahaduwa wela	3 3 2	168	Badugodamaha-ela (stream)	0 2 6
86A	Do.	2 3 14	169	Badugoda-ela (stream)	0 0 33
88A	Kitulgahahena	0 0 13	170	Madawitalubaduwa road	0 3 4
88B	Kitulgahahena (reservation for road)	0 0 2	170B	Road	0 1 22
89	Do. (cemetery)	3 2 4	171	Bentota-ganga (river)	39 1 18
89A	Do. (reservation for road)	0 0 2	172	Welipenna-ganga	13 0 29
89B	Do. (do.)	0 0 8	173	Path	0 1 2
94	Thanahenagodahena (school premises)	0 2 21	175	Do.	0 0 34
94B	Do. (reservation for road)	0 0 7	175B	Footpath	0 0 7
107B	Dawatagahaudamulla	0 3 21	176	Path	0 0 19
114F	Badugodaudamullakumbura	9 0 30	177	Do.	0 0 23
116	Kadolla	25 1 13	178	Do.	0 0 13
136	Duwa	0 0 8	179	Do.	0 1 1
138	Kadolakarawa	26 0 13	180	Ittapana-ela	0 1 22
160	Karawa swamp	48 1 17			
161	Indugoda-ela (stream)	1 0 27			
162	Potukumbura-ela	4 0 8			
					418 3 24

and bounded as follows : on the north by the Kanana-ela (the village limit of Kanana), the Kanana-ela (the village limit of Pannila); on the east by the Kanana-ela (the village limit of Pannila), the village limit of Pannila, the village limit of Halwala, the village limit of Lulbaduwa; on the south by the boundary of Southern Province (part of Bentota-ganga); on the west by the boundary of Iddagoda pattu (part of Welipenna-ganga), the village limit of Kurudippita (part of Welipenna-ganga).

NOTE.—The following lots lying within the above-mentioned boundaries are excluded from this part of the order, and no part of their aggregate acreage of 2,144 acres and 5 perches is included in the acreage of 418 acres 3 roods and 24 perches given above:—

Block survey preliminary plan 78.

Lot.	Name of Land.	Extent, A. R. P.	Lot.	Name of Land.	Extent, A. R. P.
A138A	Kadolakarawa (T. P. 210,434)	1 0 21	A 2AG	Nicaudaowita	165 0 19
A 138 ¹	Totapolawatta	0 0 9	A 2 ¹ / ₂	Wekadapitiyakattiya (Part of T. P. 275,436)	0 2 5
A 1	Ettotuveduwa (part of T. P. 188,873)	5 0 20	A 2 ¹ / ₂	Marambekele <i>alias</i> Etohotuwekumbura (T. Ps. 100,296, 251,910, 251,908, 251,909)	2 2 25
A 2	Ettotuwekumbura, &c. (T. Ps. 205,406, 205,407, 206,713, &c.)	296 3 23	A 3	Kalukanda (T. P. 284,358)	89 1 25
A 2A	Millagahaudamulla (T. P. 276,481)	0 0 22	A 3 ¹ / ₂	Anasigalahena (T. P. 324,955)	4 1 0
A 2C	Ettotuveduwa (part of T. P. 188,873)	1 2 11	A 3 ¹ / ₂ A	Anasigalahena	0 0 21
A 2D	Do. (do.)	0 0 33	A 3 ¹ / ₂ B	Do. (parts of T. Ps. 72,977 and 207,776)	0 1 36
A 2E	Do. (do.)	0 0 3	A 4	Kalukanda (stream reservation), (T. P. 324,241)	2 1 19
A 2F	Do. (do.)	0 0 13	A 4 ¹ / ₂	Anasigalapatakattiya (part of T. P. 72,977)	20 3 21
A 2H	Ettotuweowita (T. Ps. 249,563, 249,564)	9 1 10	A 4 ¹ / ₂ A	Do. (T. P. 325,640)	0 3 22
A 2I	Do.	0 1 6	A 5 ¹ / ₂	Anasigalahena (parts of T. Ps. 72,977, 207,776)	54 3 17
A 2J	Ettotuwekumbura (parts of T. Ps. 220,451, 101,873, 220,453)	38 3 39	A 5 ¹ / ₂ A	Do. (T. P. 326,855)	0 1 8
A 2K	Ettotuwekumbura (part of T. P. 207,776)	3 1 11	A 5 ¹ / ₂ B	Do.	0 0 26
A 2L	Watta-addarakumbura	0 2 13	A 5 ¹ / ₂ C	Do. (T. P. 326,855)	0 0 13
A 2M	Dawatagahawatta-addarakumbura (T. P. 324,324)	0 2 32	A 5 ¹ / ₂ D	Do.	0 0 12
A 2N	Puwakagahawela (T. P. 325,639)	3 0 3	A 6	Miriswatta (parts of T. Ps. 220,453, 72,982, 178,082, &c.)	13 1 10
A 2O	Tuduwahawattaowita (T. P. 324,218)	0 0 37	A 7	Miriswattapitakattiya (parts of T. Ps. 178,082, 72,982)	0 3 12
A 2P	Katiwatta (T. P. 324,221)	0 0 27	A 8	Duwadoladeniya (T. P. 72,990 and part of T. P. 101,873)	2 3 21
A 2Q	Dehiduwa (T. P. 324,196)	1 2 6	A 9	Miriswatta (T. Ps. 238,217, 265,634, &c.)	85 3 16
A 2S	Ettotuweowita	0 1 8	A 9A	Do. (T. P. 324,242)	2 3 12
A 2T	Do.	0 1 4	A 10	Millagahalanda (parts of T. Ps. 186,975, 185,888)	2 1 10
A 2W	Delgahaowitapitakattiya	0 1 22	A 11	Miriswatta, Miriswattapitakattiya, &c. (T. P. 185,889), (parts of T. Ps. 185,888, 185,895, 220,454, &c.)	46 0 22
A 2Y	Balayaowita	0 0 8	A 12	Ambalamagawawatta (parts of T. Ps. 185,896, 185,895, and 185,888)	0 2 10
A 2AA	Do.	0 0 17			
A 2AC	Balayaowita (T. P. 329,833)	3 1 1			
A 2AC 1	Do.	0 0 22			
A 2AC 2	Do.	0 0 12			
A 2AC 3	Do.	0 0 11			
A 2AD	Do. (T. P. 188,874)	0 2 37			
A 2AF	Balayaudumullakattiya (parts of T. Ps. 82,690, 210,435, and 229,337)	2 0 34			

Lot.	Name of Land.	Extent, A. R. P.	Lot.	Name of Land.	Extent, A. R. P.
A 13	Alubogahahena (part of T. P. 185,895)	0 3 0	A 53D	Galanalanda (part of T. P. 272,925)	0 0 39
A 14	Amuwantuduawawatta	0 1 7	A 55	Millagahawattapitakattiya (part of T. Ps. 207,645, 279,624)	2 0 21
A 14A	Do. (part of T. P. 207,779)	0 0 4	A 56	Millagahawattalanda (T. P. 278,965, parts of T. Ps. 207,645, 279,624, 279,604)	1 2 27
A 15	Dawatagahawatta (parts of T. Ps. 72,977, 207,779)	0 0 26	A 57	Millagahalanda (T. P. 278,964)	0 3 23
A 16	Do. (part of T. P. 72,977)	0 1 16	A 57A	Do. (T. P. 276,479)	0 3 33
A 17	Dawatagahawatta	0 1 7	A 58	Batadombagahalanda (T. Ps. 185,893, 270,352, &c.)	4 3 39
A 18	Amuheantuduawawattapitakattiya (T. P. 325,625)	0 3 24	A 59	Do. (part of T. P. 312,434)	0 2 16
A 18A	Do. (T. P. 325,626)	0 3 22	A 60	Watawalaowita (parts of T. Ps. 279,848, 272,923)	0 2 2
A 19	Kuttiyawattadeniya	2 3 12	A 61	Millagahaudamulla (parts of T. Ps. 276,481, 74,644)	0 0 7
A 20	Tuduawattapitakattiya (T. P. 324,316)	2 0 15	A 62	Malwatta (parts of T. Ps. 72,988, 72,989, 225,378)	3 0 29
A 20A	Do.	0 1 12	A 63	Do. (parts of T. Ps. 220,238, 220,239, 143,720, &c.)	3 2 6
A 21	Wesidiapotha, Ambalamagawawatta (parts of T. Ps. 185,895, 220,454)	2 3 39	A 64	Tuduawawatta	0 2 5
A 22	Ambalamagawaduwa wattagodella (part of T. P. 78,269)	0 0 28	A 64A	Do.	3 1 35
A 23	Moragahaudamullaowita (parts of T. Ps. 220,452, 185,896)	0 2 35	A 64B	Do. (part of T. P. 72,988)	0 0 11
A 24	Godella-ambalamagawaduwwatta (parts of T. Ps. 220,452, 185,896)	0 0 14	A 64C	Do. (parts of T. Ps. 270,354, 204,645)	0 0 7
A 25	Ambalamaduawawatta (parts of T. Ps. 185,896, 185,895, 185,897)	10 3 24	A 64D	Do. (part of T. P. 185,893)	0 0 3
A 26	Ambalamagawaduwwatta (part of T. P. 185,897)	1 0 34	A 64E	Do. (T. P. 279,848)	0 1 20
A 27	Koramilleduwekele (parts of T. Ps. 72,976, 185,894, 78,268, 201,990)	3 1 4	A 65	Do. (part of T. P. 272,922)	0 0 8
A 28	Moragahaudamullekele (parts of T. Ps. 78,268, 72,975, 185,894, &c.)	2 2 26	A 65A	Do.	0 1 19
A 29	Etambagahawatta (parts of T. Ps. 72,975, 214,636)	3 3 7	A 65B	Do. (part of T. P. 185,893)	0 0 6
A 30	Etambagahawatta (T. Ps. 265,630, 72,984, and parts of T. Ps. 207,645, 72,975, 222,057)	15 1 38	A 66	Juwanduraduwa (parts of T. Ps. 72,983, 204,645, 270,353, &c.)	3 0 38
A 30A	Gallanelanda (T. P. 277,958)	0 0 10	A 67	Karagahaduwa (parts of T. Ps. 207,385, 216,022, and 207,384)	22 0 39
A 31	Kalukanda (part of T. P. 265,634)	2 2 3	A 67A	Karagahaduwa (T. P. 324,181)	0 0 36
A 33	Okandedeniya	1 1 29	A 67B	Do.	0 0 24
A 34	Okandedeniya Millagahawatta	7 1 11	A 67C	Do. (T. P. 324,180)	0 3 32
A 35	Delgahalanda	0 1 32	A 67D	Do.	0 1 25
A 36	Delgahalandaowatta	0 3 24	A 68	Millagahawattapitakattiya (T. P. 276,506)	2 3 7
A 37	Delgahalandaogodella	0 0 17	A 68½	T. P. 276,517	0 2 24
A 38	Delgahalandaowatta	0 3 22	A 68½	T. P. 276,518	0 0 7
A 39	Do. (T. P. 325,575)	1 0 21	A 69	Millagahawattaowita	1 1 36
A 39A	Do. (T. P. 325,574)	0 2 35	A 69A	Pothukumbrewela (part of T. P. 138,811)	0 0 16
A 39B	Do.	0 0 5	A 70	Millagahawatta	0 1 12
A 40	Delgahalandepitakattiya (T. P. 324,190)	0 1 3	A 71	Do.	0 1 25
A 40A	Do. (part of T. P. 249,557)	0 0 16	A 71A	Millagahahena	0 1 26
A 41	Talgahawatta (parts of T. Ps. 238,466, and 178,041)	16 0 36	A 72	Millagahawattapitakattiya	0 2 8
A 42	Talgahapathiyagodella <i>alias</i> Ad-daraowita	0 2 39	A 73	Duwawatta, Gorokagahawatta (T. P. 72,985, part of)	26 2 25
A 43	Talgahawattegodella	0 1 36	A 74	Badugelanda, Radagewatta, &c. (T. P. 153,398, parts of T. Ps. 184,127, 185,887)	48 2 18
A 44	Thalagahawatteaddara	0 1 34	A 75	Boralukatiyawatta (parts of T. Ps. 184,127 and 185,887)	13 0 36
A 44A	Thalagahawatta	0 0 4	A 75A	Do. (T. P. 326,639)	2 0 4
A 45	Miriswatta (part of T. P. 272,920)	1 3 2	A 75B	Do.	0 1 13
A 46	Do. (do.)	3 2 26	A 76	Gorakagahawatta, Addarakattiya, &c. (T. Ps. 212,552, 212,620, and parts of T. Ps. 212,621 and 72,985)	2 3 36
A 47	Do. (do.)	3 0 27	A 77	Millagahawatta	2 3 7
A 48	Mahahenawattaowita (parts of T. Ps. 265,634, 72,984)	0 0 29	A 78	Millagahawatta-addaraowita (T. P. 324,222)	1 0 14
A 49	Millagahawatta (part of T. P. 207,647)	0 1 25	A 78A	Do.	0 0 17
A 50	Gallenawatta, Millagahawatta (T. Ps. 272,921, 222,058, 222,059, &c.)	5 2 5	A 78B	Do.	0 0 2
A 51	Gulanakele <i>alias</i> Galenawatta (parts of T. Ps. 272,926, 272,925, 270,355)	0 0 22	A 78C	Millagahaudumulla (part of T. P. 72,985)	0 0 8
A 52	Galenawattapitakattiya (part of T. P. 272,925)	0 1 13	A 79	Do. (do.)	1 3 20
A 53	Gallanelanda (T. P. 277,957)	7 0 12	A 80	Ulumaduwaowita (parts of T. Ps. 207,384 and 72,981)	5 2 21
A 53A	Do. (parts of T. Ps. 222,057 and 72,984)	0 3 3	A 80A	Do.	0 0 18
A 53B	Galanalanda (part of T. P. 207,647)	0 0 29	A 80B	Do.	0 0 24
A 53C	Gallanelanda (T. P. 276,480)	1 1 12	A 81	Ethalagodahena (part of T. P. 72,981)	13 1 32
A 53E	Gallenewattapitakattiya (T. P. 277,959)	0 1 27	A 81A	Malambemukulana	0 0 12
A 54	Millagahapitakattiya (T. P. 279,603)	2 2 10	A 83	Malambe estate (parts of T. Ps. 216,023 and 82,689)	2 2 31
A 54A	Do. (T. P. 279,604 and part of T. P. 225,378)	2 2 22	A 83A	Do.	0 0 19
A 54B	Do. (road reservation)	0 1 14	A 83B	Do. (T. P. 324,193)	0 0 36
A 54C	Do. (do.)	0 0 11	A 84A	Balayaowita (part of T. P. 83,051)	0 0 7
			A 84B	Malambemukulana	0 0 30
			A 84C	Do.	0 0 5
			A 84D	Do.	0 0 9
			A 84E	Do.	0 0 4

Lot.	Name of Land.	Extent, A. R. P.	Lot.	Name of Land.	Extent, A. R. P.
A 84F	Balayaudamullakatiya (part of T. P. 210,435)	0 0 13	A 112	Delkadakurunduwatta (parts of T. Ps. 188,875, 133,508, 44,818)	1 3 19
A 84G	Malambemukulana	0 0 11	A 113	Delkadakurunduwattaduwa (parts of T. Ps. 112,347, 244,014, 188,875)	1 2 7
A 84H	Do. (part of T. P. 84,152)	0 0 10	A 114	Neguwangodawela, Badugodaudamulla (parts of T. Ps. 220,382, 103,719, 112,343, &c.)	209 3 34
A 84I	Wegahadapita-aregodakele (part of T. P. 275,436)	2 3 27	A 114A	Badugodaudamulla, Ithalakatiyakumbura (T. P. 324,874)	3 2 33
A 85A	Malambekete	0 0 16	A 114B	Malambe estate (part of T. P. 229,337)	0 0 6
A 85B	Do.	0 0 21	A 114C	Do. (do.)	0 0 3
A 85C	Ulamaduwaowita (part of T. P. 207,384)	0 0 12	A 114D	Do. (do.)	0 0 9
A 85D	Malambemukulana	0 0 10	A 114E	Do. (do.)	0 0 6
A 85E	Ethahalagoda (part of T. P. 72,981)	0 0 7	A 114G	Badugoda	0 0 35
A 85F	Malambemukulana	0 0 12	A 114H	Badugoda estate (part of T. P. 229,240)	0 1 11
A 85G	Do.	0 1 9	A 114I	Badugodaudamullakumbura	0 0 12
A 85H	Malambo estate (part of T. P. 216,022)	1 14	A 114J	Badugoda estate (part of T. P. 244,014)	5 2 35
A 85I	Malambemukulana	0 3 8	A 115	Mahagodawatta (T. Ps. 112,345, 112,346, 112,344, &c.)	38 1 25
A 85J	Watawalaowita (parts of T. Ps. 206,713 and 205,408)	0 1 17	A 117	Totapolagawawatta	1 0 28
A 85K	Delgahaowita (part of T. P. 82,689)	0 0 34	A 118	Duwewattadeniya	1 0 13
A 85L	Malambemukulana	0 1 38	A 119	Badugodawatta	0 1 13
A 85M	Do. (parts of T. Ps. 216,024 and 83,051)	0 1 3	A 120	Moragahawatta, Kanattewatta, &c.	26 1 33
A 85N	Do.	0 0 31	A 121	Moragahawatta	0 1 10
A 85O	Balayaowita (part of T. P. 188,874)	0 1 0	A 122	Do.	0 1 18
A 85P	Malambemukulana	0 0 22	A 123	Do.	2 2 29
A 85Q	Do.	0 0 20	A 125	Weliduwa	0 1 30
A 85R	Do. (part of T. P. 82,690)	0 0 10	A 126	Borilhanaduwa	0 3 21
A 85S	Do. (part of T. P. 229,337)	0 0 6	A 127	Gebalanagewattadeniya	0 1 17
A 85T	Puwakwatta (part of T. P. 88,098)	0 0 11	A 128	Jambugahaowita	0 3 27
A 85U	Malambemukulana	0 0 6	A 129	Gebalanagewatta alias Borilhanagewatta	0 3 36
A 85V	Do.	0 1 1	A 130	Dampalagewatta	0 1 37
A 85W	Do.	0 0 16	A 131	Radagewatta, &c.	24 3 39
A 87A	Karagahaduwa	0 0 28	A 132	Hakurugewatta	0 1 7
A 87B	Do. (part of T. P. 207,385)	0 0 21	A 133	Kanattawatta	0 1 5
A 88	Puwakwatta (parts of T. Ps. 72,985 and 207,384)	16 0 34	A 134	Paiyalagewatta	0 1 14
A 89C	Kitulgalahena (part of T. P. 251,949)	0 0 14	A 135	Do.	0 1 2
A 89D	Do.	0 0 4	A 137	Tikirawewatta	8 0 33
A 90	Do. (part of T. P. 251,949)	4 2 0	A 139	Diganbodaowitapitagedaraowita	111 2 0
A 91A	Do.	0 0 3	A 140	Polduwawattapaththiya (T. P. 324,184)	0 2 9
A 92A	Udamulladeniya	0 0 5	A 141	Polduwawatta-addaradeniya (T. P. 324,184)	0 1 9
A 92B	Delgahaudamulla (part of T. P. 74,603)	0 0 8	A 142	Polduwawatta, &c.	22 2 7
A 93	Do. (T. P. 256,322 and parts of T. Ps. 74,603, 72,995, 112,987)	4 2 39	A 143	Kiriammalewattedeniya	0 2 35
A 93A	Delgahaudamulla	0 0 10	A 144	Galagawapaththiya	0 3 32
A 93C	Do.	0 0 10	A 146	Watta-addarakattiya alias Goragahawatta	0 2 18
A 94A	Thanahenagodahena (part of T. P. 251,949)	0 1 39	A 147	Mahawattedeniya	0 1 0
A 94C	Do. (part of T. P. 72,980)	0 1 35	A 148	Tuppahagewatta	0 3 18
A 95	Thanahenagoda (parts of T. Ps. 72,980 and 185,887)	5 0 30	A 149	Duwewattapaththiya, &c.	0 2 4
A 96	Mikadawelaowitawatta (part of T. P. 72,980)	0 0 28	A 150	Pinnagahawatta (T. P. 324,225)	0 3 37
A 97	Kanattaudamulla alias Delgahaudamulla (T. P. 324,192)	0 0 26	A 151	Epaladuwakurunduwatta	1 2 28
A 98	Kanattewatta (T. P. 324,192)	0 0 38	A 152	Epaladuwaschoolawatta	0 0 36
A 98A	Do.	0 0 2	A 153	Epaladuwadaniya	0 2 6
A 99	Do.	0 0 22	A 154	Kurunduwattapitakattiya (T. P. 326,677)	0 2 20
A 99A	Do.	0 0 6	A 155	Kurunduwattaowitakattiya (part of T. P. 138,634)	2 0 20
A 99B	Do. (part of T. P. 72,995)	0 0 4	1 156	Eramudugahawatta, &c. (do.)	23 2 4
A 100	Do. (parts of T. Ps. 112,987, 74,603, 72,995)	22 1 5	A 157	Kosduwa	2 0 8
A 101	Pinnagahawatta, &c. (T. P. 324,191)	0 3 21	A 160A	Mahingahapalaowita (part of T. P. 150,603)	0 0 5
A 102	Kanattawatta	0 2 3	A 160B	Do. (do.)	0 0 21
A 103	Pinnagahawatta	0 1 7	A 160C	Do. (do.)	0 0 8
A 104	Do. (T. P. 328,058)	0 2 20	162A	Potukumbura-ela (part of T. P. 238,466)	0 0 4
A 105	Do.	1 0 9	163A	Minor road (part of T. P. 72,980)	0 0 34
B 106	Malambekete (part of T. P. 275,652)	3 1 5	163C	Do. (parts of T. Ps. 185,895 and 185,896)	0 0 13
B 107A	Viyagodaudamullakumbura	2 0 37	163E	Do. (parts of T. Ps. 185,896 and 185,897)	0 1 21
B 107C	Puwakwatta (part of T. P. 88,098)	0 0 11	163G	Do. (parts of T. Ps. 185,888 and 186,975)	0 1 27
107D	Do. (do.)	0 0 12	163I	Do. (parts of T. Ps. 101,873, 72,982, and 238,217)	0 1 34
A 108	Malambe estate (parts of T. Ps. 229,337, 229,240, 244,014, 188,875, and 82,035)	104 1 3	163K	Do. (parts of T. Ps. 185,894, 185,893, 72,983)	0 1 4
A 109	Mahagoda estate (parts of T. Ps. 188,875, 229,240, 133,508)	11 1 37	163M	Do. (part of T. P. 74,644)	0 0 6
A 110	Delkadakurunduwattapitakattiya (parts of T. Ps. 188,875, 133,508)	0 2 38			
A 111	Delkadakurunduwatta (parts of T. Ps. 244,014, 44,818, &c.)	7 1 10			

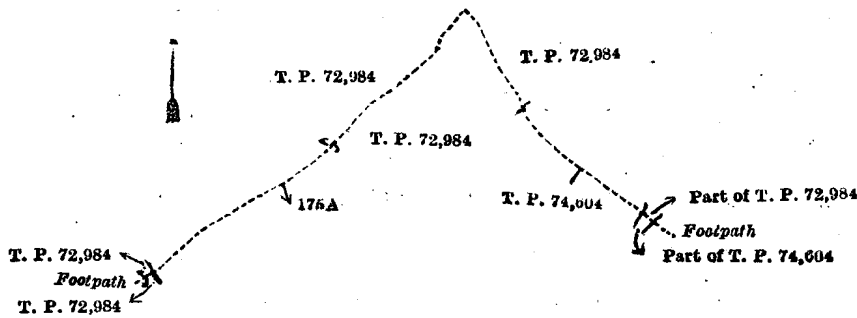
Lot.	Name of Land.	Extent, A. R. P.	Lot.	Name of Land.	Extent, A. R. P.
163o	Minor road (parts of T. Ps. 222,059 and 74,620)	0 0 30	A 87	Karagahaduwa	3 1 30
163½	Footpath (parts of T. Ps. 185,897, 185,896, 185,895, and 207,779)	0 1 26	A 91	Kitulgahahena	2 3 1
170A	Road (parts of T. Ps. 112,344, 112,345, and 112,346)	0 1 18	A 92	Udumulledeiniya	0 1 22
170c	Footpath (parts of T. Ps. 44,818, 188,875, 229,240, and 229,337)	0 3 0	A 93B	Delgahaudumulla	0 3 31
174	Footpath (part of T. P. 72,985)	0 0 7	B 107	Hondungodaudumulleihalakattiya	7 0 38
175A	Do. (part of T. P. 72,984)	0 0 12	A 124	Weliduwa	2 0 0
175c	Do. (part of T. P. 279,604)	0 0 4	A 139A	Malagahaowita	111 2 6
A 2G	Ettotuweowita, Dehiduweowita	78 1 16	A 158	Elaketiyawila <i>alias</i> Karawa	32 1 8
A 2R	Garandiduwa	0 1 22	A 159	Kelekaluowitakarawa, &c.	37 3 16
			A 93D	Delgahaudumulla	0 3 28
					2,144 0 5

[For Sections I., II., and III. of Diagrams see pages 1420, 1421, and 1422.]

II.—Block survey preliminary plan 78.

Lot.	Name of Land.	Extent, A. R. P.
175a	Footpath (part of T. P. 72,984)	0 0 12

and bounded as follows: on the north and east by T. P. 72,984; on the south by T. Ps. 74,604 and 72,984; on the west by T. P. 72,984.



Surveyor-General's Office,
Colombo, October 18, 1917.

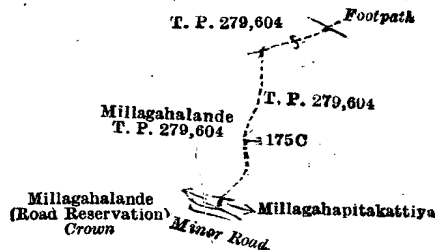
Scale of 4 Chains to an Inch.

C. R. LUNDIE,
for Surveyor-General.

III.—Block survey preliminary plan 78.

Lot.	Name of Land.	Extent, A. R. P.
175c	Footpath (part of T. P. 279,604)	0 0 4

and bounded as follows: on the north by T. P. 279,604; on the east by T. P. 279,604, Millagahapitakattiya (private); on the south by a minor road; on the west by Millagahalanda (road reservation) belonging to the Crown, Millagahalanda claimed by K. K. D. A. Jayatilleke and others (T. P. 279,604).



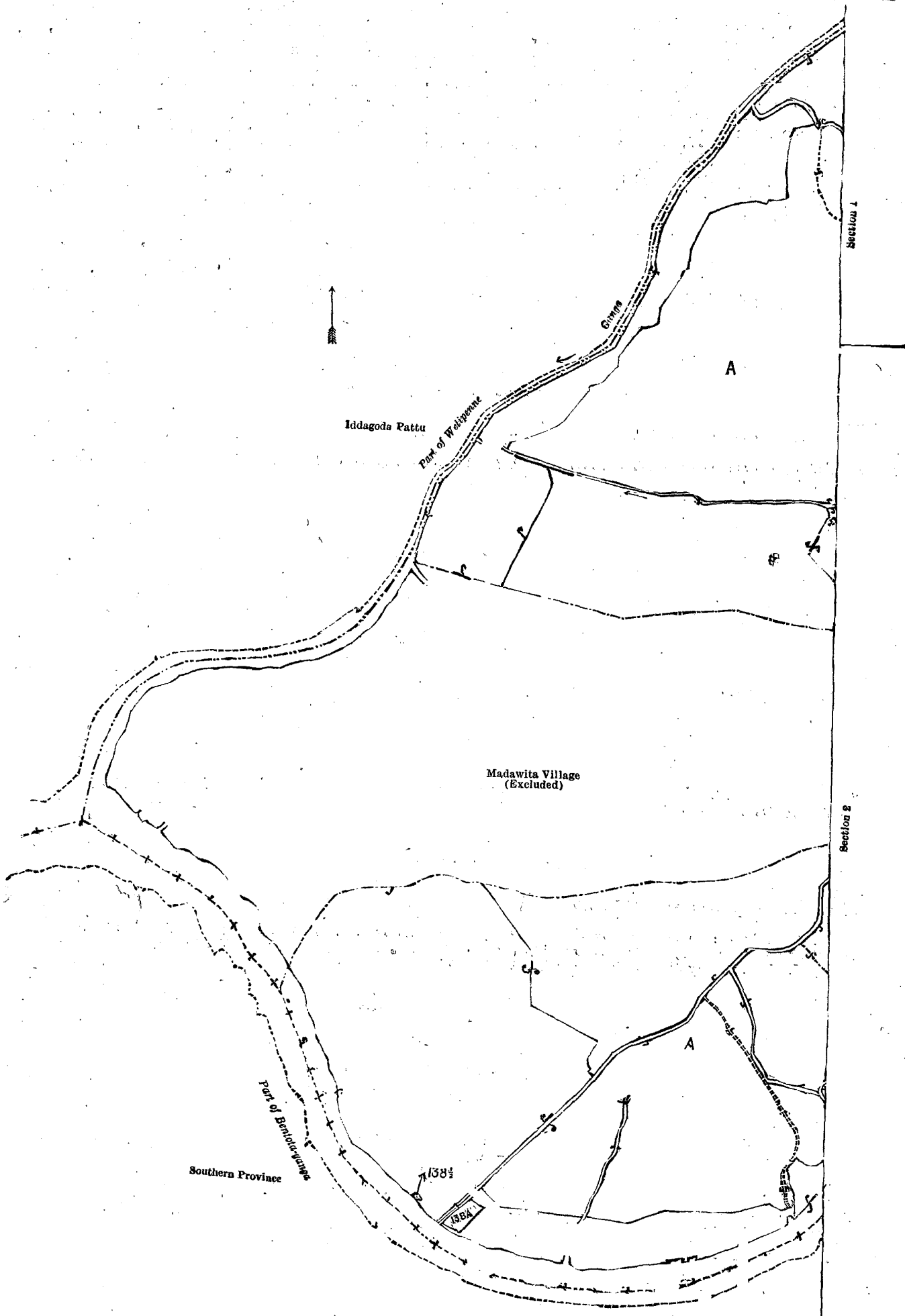
Surveyor-General's Office,
Colombo, November 18, 1917.

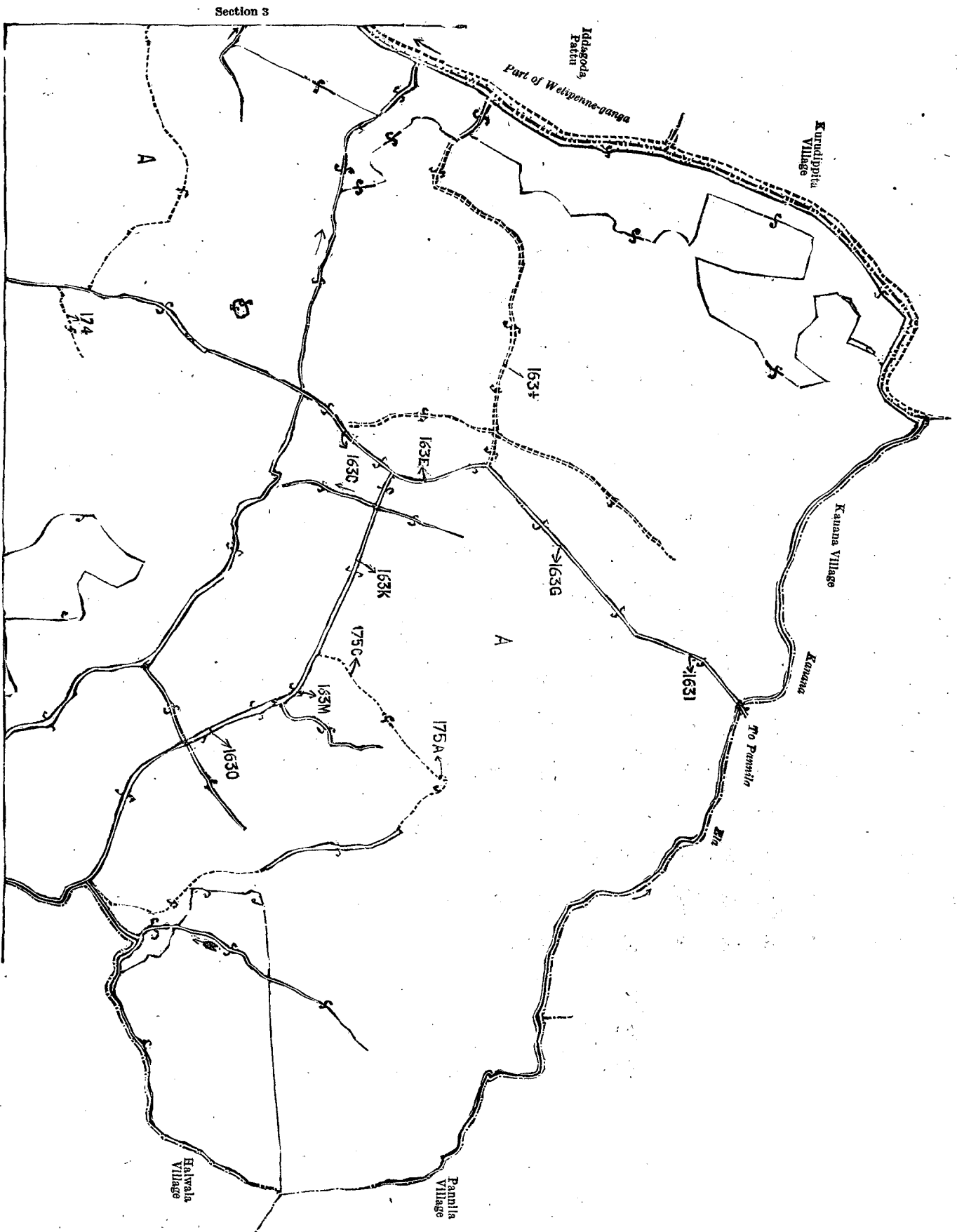
Scale of 4 Chains to an Inch.

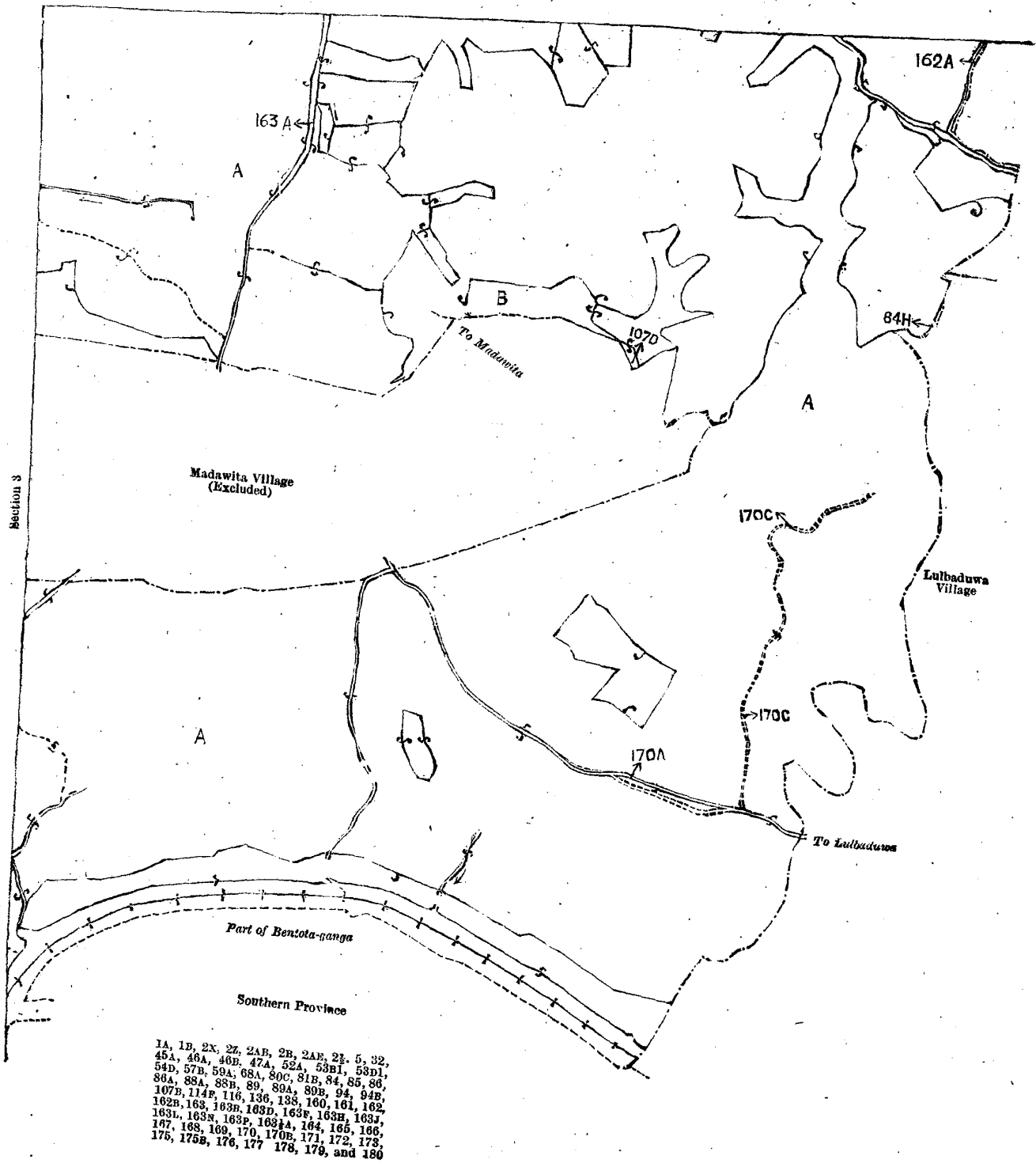
C. R. LUNDIE,
for Surveyor-General.

April 30, 1920.

N. A. HAMPTON,
Special Officer.







Surveyor-General's Office,
Colombo, January 22, 1918.

Scale of 16 Chains to an Inch.

C. R. LUNDIE,
for Surveyor-General.

Hambantota S. O. No. 1,633.**Order under Section 4, Sub-section (1), of "The Waste Lands Ordinances of 1897, 1899, 1900, and 1903," admitting Land to be Private Property.**

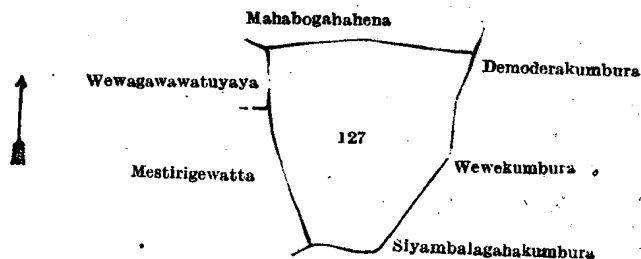
In the matter of the land commonly called or known as M. dirihena, situate in the village of Bowala, in the West Giruwa pattu of the Hambantota District, in the Southern Province, and of "The Waste Lands Ordinances of 1897, 1899, 1900, and 1903."

WHEREAS in pursuance of section 1 of the said Ordinances it was duly notified on the 18th day of April, 1913, that if no claim to the land commonly called or known as Medirihena, situate in the village of Bowala, in the West Giruwa pattu of the Hambantota District, in the Southern Province, containing in extent 5 acres 3 roods and 32 perches, and shown as lot 127 in block survey preliminary plan 157 and in the annexed diagram, was made to Walter Ernest Wait, Special Officer appointed under section 28 of the said Ordinances within the period of three months from the date specified in such notice, such land would be declared the property of the Crown, and dealt with on account of the Crown (*vide* Notice No. 4,829):

And whereas Gintota Parana Vidanage Tennohamy made claim thereto, and Walter Ernest Wait, the aforesaid Special Officer, made due inquiry into such claim, I, Howard Orme Fox, Special Officer appointed under section 28 of the said Ordinances, with the consent of His Excellency the Governor, do hereby, in pursuance of the agreement dated the 31st day of October, 1913, admit the claim of the said claimant to the said land, as more fully described herein below, under section 4, sub-section (1), of the said Ordinances.

Description of the Land referred to.

The land commonly called or known as Medirihena, situated in the village of Bowala, in the West Giruwa pattu of the Hambantota District, in the Southern Province, containing in extent 5 acres 3 roods and 32 perches, shown as lot 127 in block survey preliminary plan 157 and bounded as follows: on the north by Mahabogahahena (private); on the east by Demoderakumbura claimed by D. D. Siriwardana, Wewakumbura claimed by Samarasin Gunasekera Liyanage Don Abraham and others, Siyambalagahakumbura claimed by Munasin Arachchige Don Carolis and others; on the south by Siyambalagahakumbura claimed by Munasin Arachchige Don Carolis and others; on the west by Mestirigewatta (private), Wewagawawatuyaya (private).



Surveyor-General's Office,
Colombo, July 30, 1919.

Scale of 8 Chains to an Inch

H. P. HARRISON,
for Surveyor-General.

H. O. FOX,
Special Officer.
June 11, 1920.

Hambantota S. O. No. 1,634.**Order under Section 2 of "The Waste Lands Ordinances of 1897, 1899, 1900, and 1903," declaring Land to be Crown Property.**

In the matter of the lands commonly called or known as Aluthwewa (tank and bund), Weheragodapansalewatta, Maliyagodellehena, Ehelagahahena, &c., situate in the village of Bowala, in the West Giruwa pattu of the Hambantota District, in the Southern Province, and of "The Waste Lands Ordinances of 1897, 1899, 1900, and 1903."

THE notice required by section 1 of "The Waste Lands Ordinances of 1897, 1899, 1900, and 1903," having been duly published in manner prescribed by that section in respect of the above-named lands (*vide* Notice No. 4,829), and no claim having been made to the said lands or to any interest therein within the period of three months from the date specified in the said notice, I, Howard Orme Fox, Special Officer appointed under section 28 of the said Ordinances, under and by virtue of the powers vested in me in that behalf by section 2 of the said Ordinances, do hereby on this 11th day of June, 1920, order and declare that the said lands, as more fully described herein below, situate in the village of Bowala, in the West Giruwa pattu of the Hambantota District, in the Southern Province, and shown as lots 2, 101, 106, 107, 116, 132, 160, 269, 271, 281, and 255 in block survey preliminary plan 157 and in the annexed diagrams, and containing in extent 28 acres 2 roods and 37 perches, are the property of the Crown.

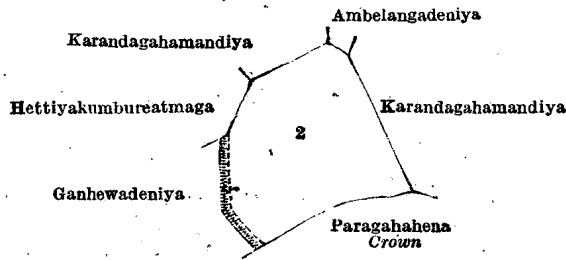
Description of the Lands referred to.

The following lots situated in the village of Bowala, in the West Giruwa pattu of the Hambantota District, in the Southern Province, as described in the annexed diagrams:—

I.—Block survey preliminary plan 157.

Lot.	Name of Land.	Extent, A. R. P.
2	Aluthwewa (tank and bund)	4 0 10

and bounded as follows: on the north by Hettiyakumbure-atmaga (private), Karandagahamandiya sold under the Waste Lands Ordinances to Don Deonis de Silva Karunanayaka and another, Ambelangadeniya claimed by Don Deonis de Silva Karunanayaka; on the east by Karandagahamandiya sold under the Waste Lands Ordinances to Don Deonis de Silva Karunanayaka and another; on the south by Paragahahena to be declared the property of the Crown under the Waste Lands Ordinances; on the west by Ganhewadeniya claimed by Don Deonis de Silva Karunanayaka, Hettiyakumbure-atmaga (private).



Surveyor-General's Office,
Colombo, July 15, 1919.


Scale of 8 Chains to an Inch.

C. R. LUNDIE,
for Surveyor-General.

II.—Block survey preliminary plan 157.

Lot.	Name of Land.	Extent, A. R. P.
101	Weheragodapansalewatta	1 1 26

and bounded as follows: on the north by Weheragodepansalewatta claimed by Uдахapansala (Trustee, Don Andreas Jayasinhe); on the east by Kelagahahena *alias* Kahatagahakoratuwa sold under the Waste Lands Ordinances to Don Carolis Abeywickrama Jayawardana; on the south by Kiruwanagalgodehena sold by the Crown. (T. P. 303,229), Loluattekumbura claimed by Munasin Arachchige Don Carolis and others; on the west by Webodakumbura claimed by Don Davith Siriwardana and others, Kitulpawewa (tank and bund) to be declared the property of the Crown under the Waste Lands Ordinances.



Surveyor-General's Office,
Colombo, July 15, 1919.

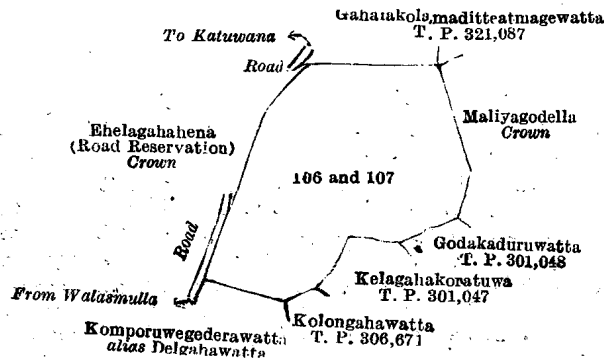
Scale of 8 Chains to an Inch.

C. R. LUNDIE,
for Surveyor-General.

III.—Block survey preliminary plan 157.

Lot.	Name of Land.	Extent, A. R. P.
106	Maliyagodellehena	5 3 23
107	Ehelagahahena	1 0 30
		7 0 13

and bounded as follows: on the north by Gahalakolamaditteatmagewatta sold by the Crown, (T. P. 321,087); on the east by Maliyagodella to be declared the property of the Crown under the Waste Lands Ordinances; on the south by Godakaduruwatta sold by the Crown, (T. P. 301,048), Kelagahakoratuwa granted at half-improved value, (T. P. 301,047,) Kolongahawatta sold by the Crown T. P. 306,671), Komporuwegedarawatta *alias* Delgahawatta sold to Malage Babanappu and another under the Waste Lands Ordinances; on the west by the road from Walasmulla to Katuwana (Ehelagahahena (road reservation) Crown).



Surveyor-General's Office,
Colombo, July 15, 1919.

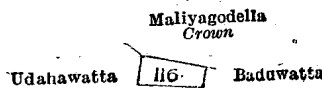
Scale of 8 Chains to an Inch.

C. R. LUNDIE,
for Surveyor-General.

IV.—Block survey preliminary plan 157.

Lot.	Name of Land.	Extent, A. R. P.
116	Maliyagodella	0 1 8

and bounded as follows: on the north by Maliyagodella to be declared the property of the Crown under the Waste Lands Ordinances; on the east and south by Baduwatta claimed by Don Andreas Jayasinhe; on the west by Uдахawatta claimed by Abeykonge Babun.



Surveyor-General's Office,
Colombo, July 15, 1919.

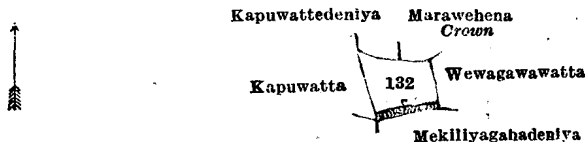
Scale of 8 Chains to an Inch.

C. R. LUNDIE,
for Surveyor-General.

V.—Block survey preliminary plan 157.

Lot.	Name of Land.	Extent, A. R. P.
132	Mekiliyagahadeniyawewa (tank and bund)	0 2 22

and bounded as follows : on the north by Kapuwattedeniya claimed by Lokuru Mestrige Arnolis, Marawehena to be declared the property of the Crown under the Waste Lands Ordinances ; on the east by Wewagawawatta claimed by Bowala Badalge Dinoris ; on the south by Mekiliyagahadeniya claimed by Munasin Arachehige Don Carolis and others ; on the west by Kapuwatta (private).



Surveyor-General's Office,
Colombo, July 15, 1919.

Scale of 8 Chains to an Inch.

C. R. LUNDIE,
for Surveyor-General.

VI.—Block survey preliminary plan 157.

Lot.	Name of Land.	Extent, A. R. P.
160	Batalawatta	1 1 18

and bounded as follows : on the north by the village limit of Radeniaar, stream (Julgahahena to be declared the property of the Crown under the Waste Lands Ordinances) ; on the east and south by the village limit of Horawela ; on the west by the village limit of Radeniaar.



Surveyor-General's Office,
Colombo, July 15, 1919.

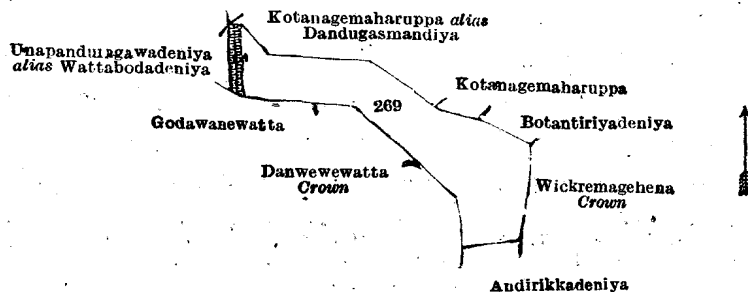
Scale of 8 Chains to an Inch.

C. R. LUNDIE,
for Surveyor-General.

VII.—Block survey preliminary plan 157.

Lot.	Name of Land.	Extent, A. R. P.
269	Danwewa (tank and bund)	3 2 21

and bounded as follows : on the north by Kotanagemaharuppa *alias* Dandugasmandiya claimed by Samarasingha Gunasekera Liyanage Don Abaran and others, Kotanagemaharuppa claimed by Samarasingha Gunasekera Liyanage Don Abaran and another, Botantiriyadeniya claimed by Ranaweerat hige Don Juwanis and others ; on the east by Wickremagehena claimed by Don Samel Abeywickrema Jayawardena and another, Danwewewatta to be declared the property of the Crown under the Waste Lands Ordinances, Godawanewatta claimed by Samarasingha Gunasekera Liyanage Don Abaran and others ; on the west by Unapanduragawadeniya *alias* Wattabodadeniya claimed by Mainattu Radage Andirisa and others.



Surveyor-General's Office,
Colombo, July 15, 1919.

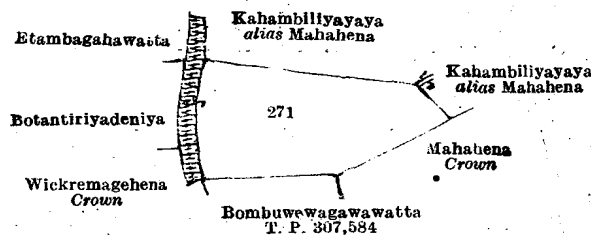
Scale of 8 Chains to an Inch.

C. R. LUNDIE,
for Surveyor-General.

VIII.—Block survey preliminary plan 157.

Lot.	Name of Land.	Extent, A. R. P.
271	Bombuwewa (tank and bund)	4 1 7

and bounded as follows : on the north and east by Kahambiliyaya *alias* Mahahena claimed by Munasin Arachehige Don Carolis and others ; on the south by Mahahena belonging to the Crown, Bombuwewagawawatta granted at half improved value (T. P. 307,584) ; on the west by Wickremagehena to be declared the property of the Crown under the Waste Lands Ordinances, Botantiriyadeniya claimed by Ranaweeratchige Don Juwanis and others, Etambagahawatta sold under the Waste Lands Ordinances to Wepotaira Senarat Arachehige Endoris.



Surveyor-General's Office,
Colombo, July 15, 1919.

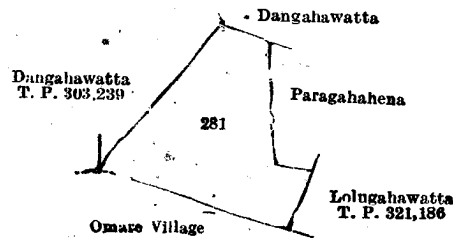
Scale of 8 Chains to an Inch.

C. R. LUNDIE,
for Surveyor-General.

IX.—Block survey preliminary plan 157.

Lot.	Name of Land.	Extent, A. R. P.
281	Godellehena	4 0 23

and bounded as follows: on the north by Dangahawatta claimed by Wadigawage Heenappu; on the east by Paragahahena granted at half-improved value, Lolugahawatta granted at half improved value (T. P. 321,186); on the south by the village limit of Omarà; on the west by Dangahawatta granted at half-improved value (T. P. 303,239).



Surveyor-General's Office,
Colombo, July 15, 1919.

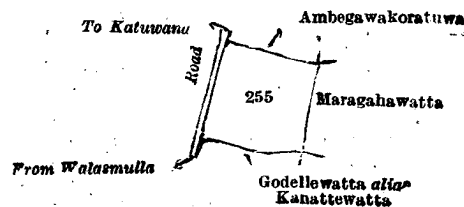
Scale of 8 Chains to an Inch.

C. R. LUNDIE,
for Surveyor-General.

X.—Block survey preliminary plan 157.

Lot.	Name of Land.	Extent, A. R. P.
255	Maramandiya	1 3 9

and bounded as follows: on the north by Ambegawakoratuwa claimed by Don Andris Abeywickrema Danapala; on the east by Maragahawatta (private); on the south by Godellewatta *alias* Kanattewatta (private); on the west by the road from Walasmulla to Katuwana.



Surveyor-General's Office,
Colombo, December 20, 1919.

Scale of 8 Chain to an Inch.

H. P. HARRISON,
for Surveyor-General.

June 11, 1920.

H. O. Fox,
Special Officer.

Hambantota S. O. No. 1,635.

Order under Section 4, Sub-section (1), of "The Waste Lands Ordinances of 1897, 1899, 1900, and 1903."

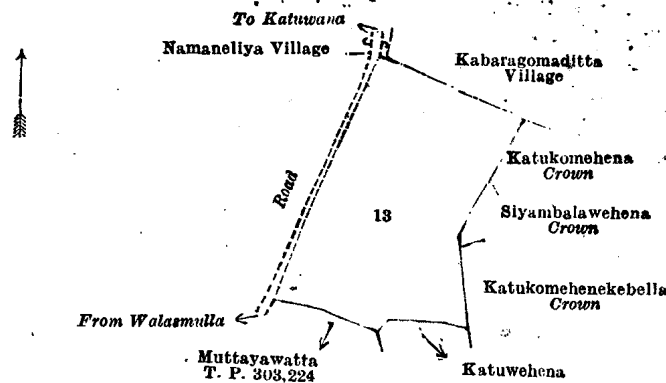
In the matter of the land commonly called or known as Siyambalawemandiya, situate in the village of Bowala, in the West Giruwa pattu of the Hambantota District, in the Southern Province, and of "The Waste Lands Ordinances of 1897, 1899, 1900, and 1903."

WHEREAS in pursuance of section 1 of the said Ordinances it was duly declared and notified on the 18th day of April, 1913, that if no claim to the land commonly called or known as Siyambalawemandiya, situate in the village of Bowala, in the West Giruwa pattu of the Hambantota District, in the Southern Province, containing in extent 6 acres 3 roods and 22 perches, and shown as lot 13 in block survey preliminary plan 157 and in the annexed diagram, was made to Walter Ernest Wait, Special Officer appointed under section 28 of the said Ordinances, within the period of three months from the date specified in the said notice, such land would be declared the property of the Crown, and dealt with on account of the Crown (*vide* Notice No. 4,829):

And whereas (1) Weedige Don Davit and (2) Maduwalage Babune made claim thereto, and Walter Ernest Wait, Special Officer appointed under section 28 of the said Ordinances, made due inquiry into such claim, and whereas the said claimants and Walter Ernest Wait, the aforesaid Special Officer, with the consent of His Excellency the Governor, came to an agreement in writing dated the 30th day of October, 1913, concerning the said land, under section 4, sub-section (1), of the said Ordinances, whereby it was agreed that the said claimants should be declared the purchasers of the said land, upon payment of a sum of Rupees One hundred and four only (Rs. 104), as the purchase amount of the said land, and whereas the said amount has been paid by the said claimants, they are hereby, in pursuance of the agreement aforementioned, declared to be the purchasers of the said land, as more fully described herein below.

Description of the Land referred to.

The land commonly called or known as Siyambalawemandiya, situated in the village of Bowala, in the West Giruwa pattu of the Hambantota District, of the Southern Province, containing in extent 6 acres 3 roods and 22 perches, and shown as lot 13 in block survey preliminary plan 157 and in the annexed diagram, and bounded as follows: on the north by the village limits of Namaneliya and Kabaragomaditta; on the east by Katukomehena to be declared the property of the Crown under the Waste Lands Ordinances, Siyambalawehena to be declared the property of the Crown under the Waste Lands Ordinances, Katukomehenekabella to be declared the property of the Crown under the Waste Lands Ordinances; on the south by Katuwehena sold under the Waste Lands Ordinances to Kudagama Jantis Appu, Muttayawatta sold by the Crown (T. P. 303,224); on the west by the road from Walasmulla to Katuwana.



Surveyor-General's Office,
Colombo, July 15, 1919.

Scale of 8 Chains to an Inch.

C. R. LUNDIE,
for Surveyor-General.

June 11, 1920.

H. O. Fox,
Special Officer.

Hambantota S. O. No. 1,636.

Order under Section 4, Sub-section (1), of "The Waste Lands Ordinances of 1897, 1899, 1900, and 1903."


In the matter of the land commonly called or known as Dodangahahena, situate in the village of Bowala, in the West Giruwa pattu of the Hambantota District, in the Southern Province, and of "The Waste Lands Ordinances of 1897, 1899, 1900, and 1903."

WHEREAS in pursuance of section 1 of the said Ordinances it was duly declared and notified on the 18th day of April, 1913, that if no claim to the land commonly called or known as Dodangahahena, situate in the village of Bowala, in the West Giruwa pattu of the Hambantota District, in the Southern Province, containing in extent 2 acres 1 rood and 26 perches, and shown as lot 165 in block survey preliminary plan 157 and in the annexed diagram, was made to Walter Ernest Wait, Special Officer appointed under section 28 of the said Ordinances, within the period of three months from the date specified in the said notice, such land would be declared the property of the Crown, and dealt with on account of the Crown (*vide* Notice No. 4,829):

And whereas (1) Loku Mestrige Arnolis and (2) Gammacharige Eliyas made claim thereto, and Walter Ernest Wait, the aforesaid Special Officer, made due inquiry into such claim, and whereas the said claimants and Walter Ernest Wait, the aforesaid Special Officer, with the consent of His Excellency the Governor, came to two agreements in writing, both dated the 30th day of October, 1913, concerning the said land, under section 4, sub-section (1), of the said Ordinances, whereby it was agreed that the said claimants should be declared the purchasers of the said land, upon payment on or before the 30th day of January, 1914, to the Assistant Government Agent at Hambantota, of a sum of Rupees Thirty-six and Cents Fifty only (Rs. 36.50), as the purchase amount of the said land, and whereas the said amount has been duly paid by the said claimants, they are hereby, in pursuance of the agreements afore-mentioned, declared to be the purchasers of the said land, as more fully described herein below.

Description of the Land referred to.

The land commonly called or known as Dodangahahena, situated in the village of Bowala, in the West Giruwa pattu of the Hambantota District, in the Southern Province, containing in extent 2 acres 1 rood and 26 perches, shown as lot 165 in block survey preliminary plan 157 and in the annexed diagram, and bounded as follows: on the north by Tennekumbura claimed by Don Davith Siriwardena, Kongahakumbura claimed by Rotumba Achchige Dingi Appu and others; on the east by Lokurugewatta claimed by Henwalage Subehamy and others; on the south by Agalabodagederawatta claimed by Kandambige Juwanis and others; on the west by Bibulekumbura claimed by Kankanange Don Juwanis and others, Tennekumbura claimed by Don Davith Siriwardena.



Surveyor-General's Office,
Colombo, July 15, 1919.

Scale of 8 Chains to an Inch.

C. R. LUNDIE,
for Surveyor-General.

June 11, 1920.

H. O. Fox,
Special Officer.

Hambantota S. O. No. 1,637.

Order under Section 4, Sub-section (1), of "The Waste Lands Ordinances of 1897, 1899, 1900, and 1903."

In the matter of the lands commonly called or known as Wickramagehena, situate in the village of Bowala, in the West Giruwa pattu of the Hambantota District, in the Southern Province, and of "The Waste Lands Ordinances of 1897, 1899, 1900, and 1903."

WHEREAS in pursuance of section 1 of the said Ordinances it was duly declared and notified on the 18th day of April, 1913, that if no claim to the lands commonly called or known as Wickramagehena, &c., situate in the village of Bowala, in the West Giruwa pattu of the Hambantota District, in the Southern Province, containing in extent 15 acres 3 roods and 33 perches, and shown as lots 283 and 284 in block survey preliminary plan 157 and in the annexed diagram, was made to Walter Ernest Wait, Special Officer appointed under section 28 of the said Ordinances, within the period of three months from the date specified in the said notice, such lands would be declared the property of the Crown and dealt with on account of the Crown (*vide* Notice No. 4,829):

And whereas (1) Jasin Arachchige Don Andris, (2) Wepotaira Senarat Arachchige Girigoris, (3) ditto Endoris, (4) Wepotairage Don Dionis, (5) Munasin Liyana Arachchige Don Arnolis made claim thereto, and Walter Ernest Wait, the aforesaid Special Officer, made due inquiry into such claim, and whereas the said claimants and Walter Ernest Wait, the aforesaid Special Officer, with the consent of His Excellency the Governor, came to three agreements in writing, all dated the 30th day of October, 1913, concerning the said lands, under section 4, sub-section (1), of the said Ordinances, whereby it was agreed that the said claimants should be declared along with Wepotairage Don Senarat and Jayawickrama Kankanange Jayan the purchasers of the said lands, upon payment on or before the 30th day of January, 1914, to the Assistant Government Agent at Hambantota, of a sum of Rupees Two hundred and Forty only (Rs. 240), as the purchase amount of the said lands, and, whereas the said amount has been duly paid, the said claimants and the said Wepotairage Don Senarat and Jayawickrama Kankanange Jayan, are hereby, in pursuance of the agreements afore-mentioned, declared to be the purchasers of the said lands, as more fully described herein below.

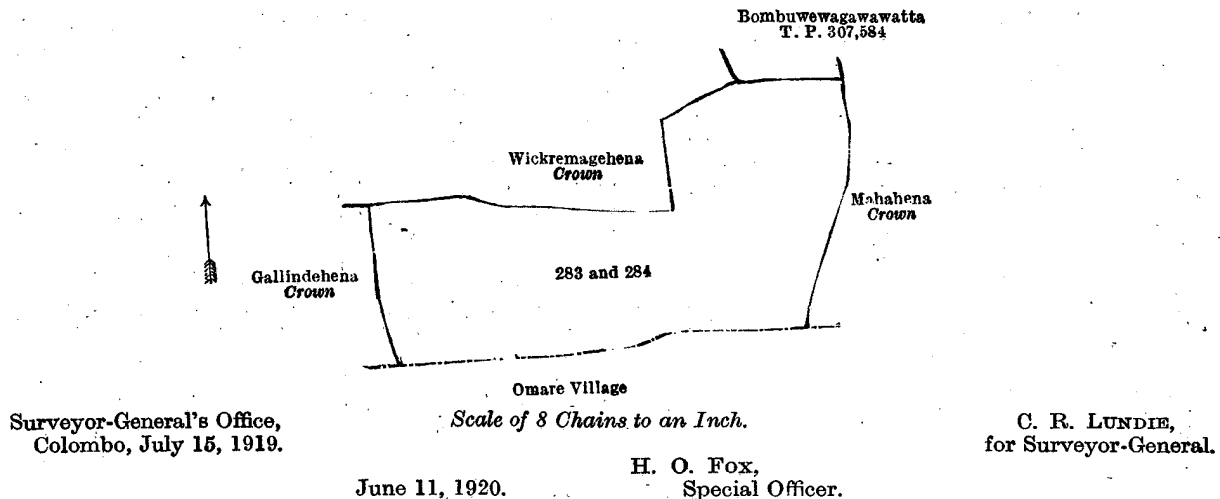
Description of the Lands referred to.

The following lots situated in the village of Bowala, in the West Giruwa pattu of the Hambantota District, in the Southern Province, as described in the annexed diagram :—

Block survey preliminary plan 157.

Lot.	Name of Land.	Extent, A. R. P.
283	Wickramagehena.	7 1 34
284	Do.	8 1 39
		15 3 33

and bounded as follows : on the north by Wickramagehena to be declared the property of the Crown under the Waste Lands Ordinances, Bombuwewagawawatta granted at half-improved value (T. P. 307,584); on the east by Mahahena belonging to the Crown; on the south by the village limit of Omare; on the west by Gallindehena to be declared the property of the Crown under the Waste Lands Ordinances.



Hambantota S. O. No. 1,638.

Order under Section 4, Sub-section (1), of "The Waste Lands Ordinances of 1897, 1899, 1900, and 1903."

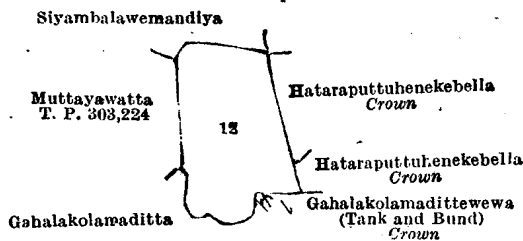
In the matter of the land commonly called or known as Katuwehena, situate in the village of Bowala, in the West Giruwa pattu of the Hambantota District, in the Southern Province, and of "The Waste Lands Ordinances of 1897, 1899, 1900, and 1903."

WHEREAS in pursuance of section 1 of the said Ordinances it was duly declared and notified on the 18th day of April, 1913, that if no claim to the land commonly called or known as Katuwehena, situate in the village of Bowala, in the West Giruwa pattu of the Hambantota District, in the Southern Province, containing in extent 2 acres 3 roods and 21 perches, and shown as lot 12 in block survey preliminary plan 157 and in the annexed diagram, was made to Walter Ernest Wait, Special Officer appointed under section 28 of the said Ordinances, within the period of three months from the date specified in the said notice, such land would be declared the property of the Crown, and dealt with on account of the Crown (*vide* Notice No. 4,829) :

And whereas Kudagamage Jantis Appu made claim thereto, and Walter Ernest Wait, Special Officer appointed under section 28 of the said Ordinances, made due inquiry into such claim, and whereas the said claimant and Walter Ernest Wait, the aforesaid Special Officer, with the consent of His Excellency the Governor, came to an agreement in writing dated the 30th day of October, 1913, concerning the said land, under section 4, sub-section (1), of the said Ordinances, whereby it was agreed that the said claimant should be declared the purchaser of the said land, upon payment on or before the 30th day of January, 1914, to the Assistant Government Agent at Hambantota, of a sum of Rupees Forty-four only (Rs. 44), as the purchase amount of the said land, and whereas the said amount has been duly paid by the said claimant, he is hereby, in pursuance of the agreement afore-mentioned, declared to be the purchaser of the said land, as more fully described herein below.

Description of the Land referred to.

The land commonly called or known as Katuwehena, situated in the village of Bowala, in the West Giruwa pattu of the Hambantota District, in the Southern Province, containing in extent 2 acres 3 roods and 21 perches, shown as lot 12 in block survey preliminary plan 157 and in the annexed diagram, and bounded as follows : on the north by Siyambalawemandiya sold under the Waste Lands Ordinances to Weedige Don Davith and another; on the east by Hataraputtuhenekebella to be declared the property of the Crown under the Waste Lands Ordinances, Hataraputtuhenekebella to be declared the property of the Crown under the Waste Lands Ordinances; on the south by Gahalakolamadittewewa (tank and bund) to be declared the property of the Crown under the Waste Lands Ordinances, Gahalakolamadittewewa claimed by Ranamukage Don Davith and others; on the west by Gahalakolamadittewewa claimed by Ranamukage Don Davith and others, Muttayawatta sold by the Crown (T. P. 303,224).



Surveyor-General's Office,
Colombo, July 15, 1919.

Scale of 8 Chains to an Inch.

C. R. LUNDIE,
for Surveyor-General.

June 11, 1920.

H. O. Fox,
Special Officer.

Kurunegala S. O. No. 2,970.

Order under Section 4, Sub-section (1), of "The Waste Lands Ordinances of 1897, 1899, 1900, and 1903," admitting Lands to be Private Property.

In the matter of the lands commonly called or known as Minimarukotuwehena and Maragahamulahena, situate in the village of Walaswewa, in the Baladora korale of the Dewameddi hatpattu of the Kurunegala District, in the North-Western Province, and of "The Waste Lands Ordinances of 1897, 1899, 1900, and 1903."

WHEREAS in pursuance of section 1 of the said Ordinances it was duly notified on the 9th day of March, 1917, that if no claim to the lands commonly called or known as Minimarukotuwehena and Maragahamulahena, situate in the village of Walaswewa, in the Baladora korale of the Dewameddi hatpattu of the Kurunegala District, in the North-Western Province, containing in extent 10 acres 3 roods and 30 perches, and shown as lots 43E and 2 in block survey preliminary plan 1,629 and in the annexed diagrams was made to John Murray Davies, Special Officer appointed under section 28 of the said Ordinances within the period of three months from the date specified in such notice, such lands would be declared the property of the Crown, and dealt with on account of the Crown (*vide* Notice No. 6,245):

And whereas Warnakula Arachchillaye Naide Vidane made claim thereto, and John Murray Davies, the aforesaid Special Officer, made due inquiry into such claim, I, Norman Albert Hampton, Special Officer appointed under section 28 of the said Ordinances, with the consent of His Excellency the Governor, do hereby, in pursuance of the agreement dated the 5th day of October, 1917, admit the claim of the said claimant to the said lands, as more fully described herein below, under section 4, sub-section (1), of the said Ordinances.

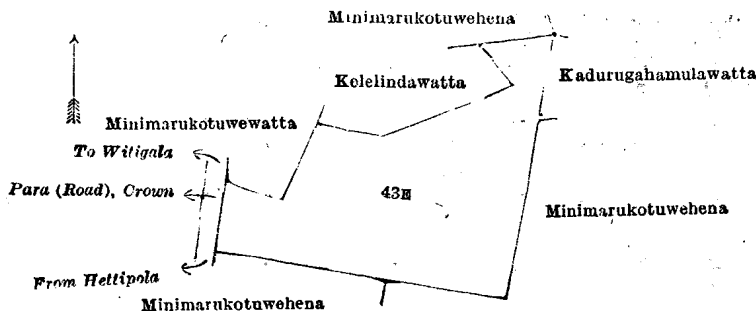
Description of the Lands referred to.

The following lots situated in the village of Walaswewa, in the Baladora korale of the Dewameddi hatpattu of the Kurunegala District, in the North-Western Province, as described in the annexed diagrams:—

I.—Block survey preliminary plan 1,629.

Lot.	Name of Land.	Extent, A. R. P.
43E	Minimarukotuwehena	2 0 0

and bounded as follows: on the north by Minimarukotuwewatta to be declared the property of Ratnayaka Mudiyansele Punchirala and another under the Waste Lands Ordinances, Kelelindawatta claimed by Warnakula Arachchilage Naide Vidane and others, Minimarukotuwehena to be declared the property of Ratnayaka Mudiyansele Yahapathhamy and another under the Waste Lands Ordinances; on the east by Kadurugahamulawatta claimed by Ambakadawara Lekamalage Ranhamy, Minimarukotuwehena to be declared the property of Ihalawatte Lekamalage Ran Etana under the Waste Lands Ordinances; on the south by Minimarukotuwehena to be declared the property of Ihalawatte Lekamalage Ran Etana under the Waste Lands Ordinances, Minimarukotuwehena to be declared the property of Ratnayaka Mudiyansele Yahapathhamy and another under the Waste Lands Ordinances; on the west by para (road) from Hettipola to Witigala to be declared the property of the Crown under the Waste Lands Ordinances.



Surveyor-General's Office,
Colombo, September 17, 1919

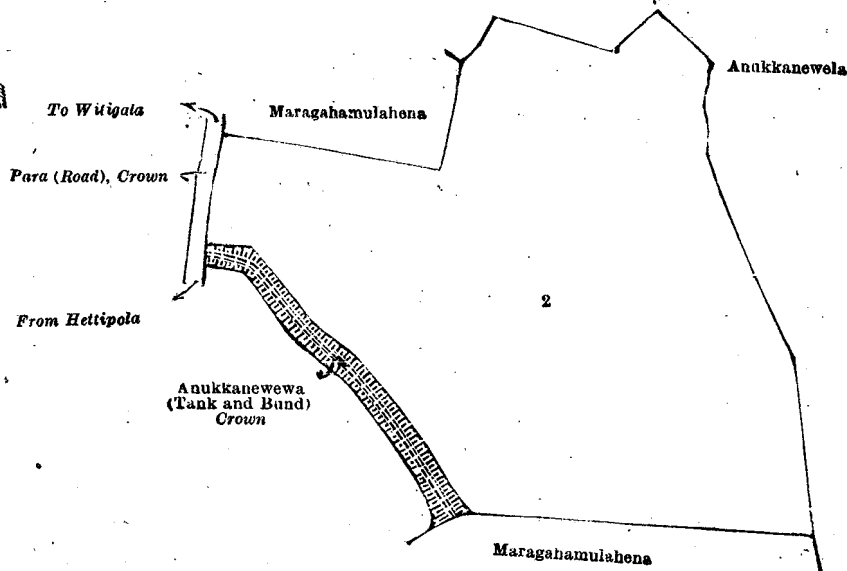
Scale of 4 Chains to an Inch.

C. R. LUNDIE,
for Surveyor-General.

II.—Block survey preliminary plan 1,629.

Lot.	Name of Land.	Extent, A. R. P.
2	Maragahamulahena	8 3 30

and bounded as follows: on the north by Maragahamulahena to be declared the property of Warnakula Arachchilage Kaluhamy under the Waste Lands Ordinances, Anukkanewela claimed by Emagama Lekamalage Punchirala; on the east by Anukkanewela claimed by Emagama Lekamalage Punchirala; on the south by Maragahamulahena to be declared the property of Ihalawatte Lekamalage Ran Etana under the Waste Lands Ordinances; on the west by Anukkanewela (tank and bund) belonging to the Crown, para (road) from Hettipola to Witigala to be declared the property of the Crown under the Waste Lands Ordinances.



Surveyor-General's Office,
Colombo, September 17, 1919.

Scale of 4 Chains to an Inch.

C. R. LUNDIE,
for Surveyor-General.

March 15, 1920.

N. A. HAMPTON,
Special Officer.

Kurunegala S. O. No. 2,971.

Order under Section 4, Sub-section (1), of "The Waste Lands Ordinances of 1897, 1899, 1900, and 1903," admitting Land to be Private Property.

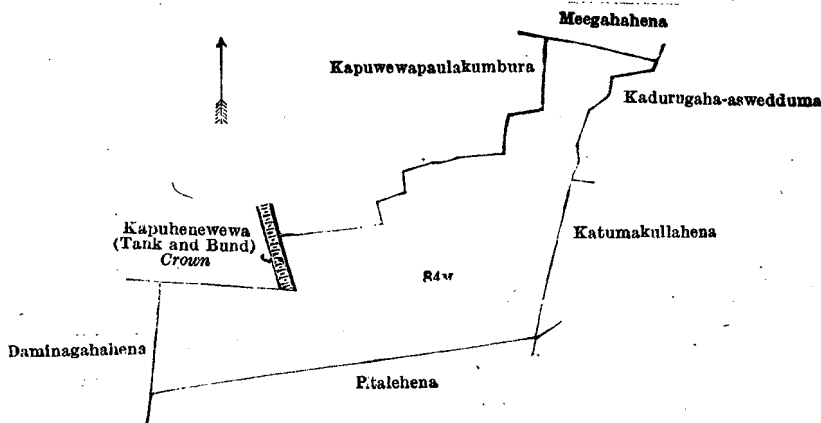
In the matter of the land commonly called or known as Mylagahahena, situate in the village of Kitagama, in the Baladora korale of the Dewameddi hatpattu of the Kurunegala District, in the North-Western Province, and of "The Waste Lands Ordinances of 1897, 1899, 1900, and 1903."

WHEREAS in pursuance of section 1 of the said Ordinances it was duly notified on the 16th day of February, 1917, that if no claim to the land commonly called or known as Mylagahahena, situate in the village of Kitagama, in the Baladora korale of the Dewameddi hatpattu of the Kurunegala District, in the North-Western Province, containing in extent 3 acres and 8 perches, and shown as lot 84M in block survey preliminary plan 1,615 and in the annexed diagram, was made to John Murray Davies, Special Officer appointed under section 28 of the said Ordinances, within the period of three months from the date specified in such notice, such land would be declared the property of the Crown, and dealt with on account of the Crown (*vide* Notice No. 6,212):

And whereas (1) Alahenagama Lekamalage Vidane, (2) ditto Dingiri Banda made claim thereto, and John Murray Davies, the aforesaid Special Officer, made due inquiry into such claim, I, Norman Albert Hampton, Special Officer appointed under section 28 of the said Ordinances, with the consent of His Excellency the Governor, do hereby, in pursuance of the agreement dated the 25th day of July, 1917, admit the claim of the said claimants to the said land, as more fully described herein below, under section 4, sub-section (1), of the said Ordinances.

Description of the Land referred to.

The land commonly called or known as Mylagahahena, situated in the village of Kitagama, in the Baladora korale of the Dewameddi hatpattu of the Kurunegala District, in the North-Western Province, containing in extent 3 acres and 8 perches, and shown as lot 84M in block survey preliminary plan 1,615 and in the annexed diagram, and bounded as follows: on the north by Kapuhewewa (tank and bund) to be declared the property of the Crown under the Waste Lands Ordinances, Kapuwewapaulakumbura claimed by Sohondiralage Kawrala and others, Meegahahena sold to Wadurallagegedera Mudalihamy and another under the Waste Lands Ordinances; on the east by Kadurugaha-aswedduma claimed by Wanniamillage Punchirala, Katumakullahena sold to Dalupotagamarallage Punchirala *ex-Vidane* under the Waste Lands Ordinances; on the south by Pitalehena sold to Alahenagama Lekamalage Appuhamy under the Waste Lands Ordinances; on the west by Daminagahahena sold to Dalupotagamarallage Punchirala *ex-Vidane* under the Waste Lands Ordinances. Kapuhewewa (tank and bund) to be declared the property of the Crown under the Waste Lands Ordinances.



Surveyor-General's Office,
Colombo, August 2, 1919.

Scale of 4 Chains to an Inch.

H. P. HARRISON,
for Surveyor-General.

February 8, 1920.

N. A. HAMPTON,
Special Officer.

Kurunegala S. O. No. 2,972.**Order under Section 4, Sub-section (1), of "The Waste Lands Ordinances of 1897, 1899, 1900, and 1903," admitting Land to be Private Property.**

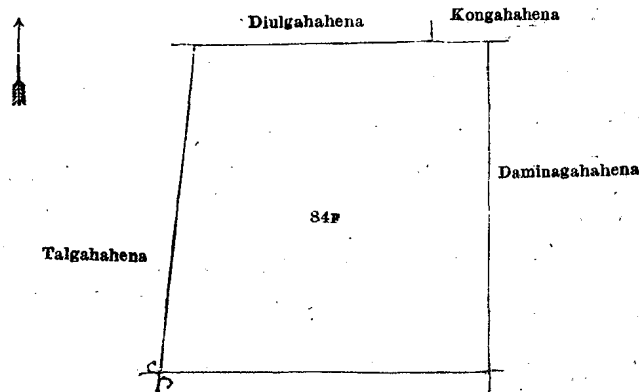
In the matter of the land commonly called or known as Talgahahena, situate in the village of Kitagama, in the Baladora korale of the Dewameddi hatpattu of the Kurunegala District, in the North-Western Province, and of "The Waste Lands Ordinances of 1897, 1899, 1900, and 1903."

WHEREAS in pursuance of section 1 of the said Ordinances it was duly notified on the 16th day of February, 1917, that if no claim to the land commonly called or known as Talgahahena, situate in the village of Kitagama, in the Baladora korale of the Dewameddi hatpattu of the Kurunegala District, in the North-Western Province, containing in extent 4 acres 2 roods 16 perches, and shown as lot 84F in block survey preliminary plan 1,615 and in the annexed diagram, was made to John Murray Davies, Special Officer appointed under section 28 of the said Ordinances, within the period of three months from the date specified in such notice, such land would be declared the property of the Crown, and dealt with on account of the Crown (*vide* Notice No. 6,212):

And whereas Amunukole Wanniamillage Punchirala made claim thereto, and John Murray Davies, the aforesaid Special Officer made due inquiry into such claim, I, Norman Albert Hampton, Special Officer appointed under section 28 of the said Ordinances, with the consent of His Excellency the Governor, do hereby in pursuance of the agreement dated the 24th day of July, 1917, admit the claim of the said claimant to the said land, as more fully described herein below, under section 4, sub-section (1), of the said Ordinances.

Description of the Land referred to.

The land commonly called or known as Talgahahena, situated in the village of Kitagama, in the Baladora korale of the Dewameddi hatpattu of the Kurunegala District, in the North-Western Province, containing in extent 4 acres 2 roods 16 perches, and shown as lot 84F in block survey preliminary plan 1,615 and in the annexed diagram, and bounded as follows: on the north by Diulgahahena sold to Amunukole Arachchillage Mudalihamy under the Waste Lands Ordinances, Kongahahena sold to Muhandiramalage Appuhamy under the Waste Lands Ordinances; on the east by Daminagahahena sold to Muhandiramalage Mudalihamy under the Waste Lands Ordinances; on the south and west by Talgahahena sold to Mohottalage Gamarallage Ukkuhamy and another under the Waste Lands Ordinances.



Surveyor-General's Office,
Colombo, August 2, 1919.

Scale of 4 Chains to an Inch.

H. P. HARRISON,
for Surveyor-General.

February 8, 1920.

N. A. HAMPTON,
Special Officer.

Kurunegala S. O. No. 2,973.**Order under Section 4, Sub-section (1), of "The Waste Lands Ordinances of 1897, 1899, 1900, and 1903," admitting Land to be Private Property.**

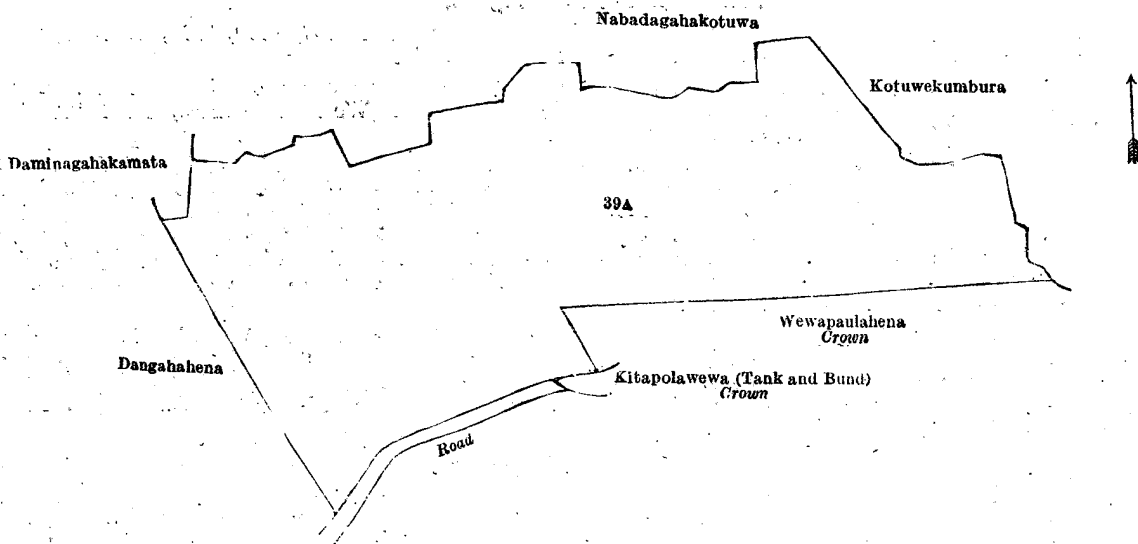
In the matter of the land commonly called or known as Wewapaulahena, situate in the village of Kitagama, in the Baladora korale of the Dewameddi hatpattu of the Kurunegala District, in the North-Western Province, and of "The Waste Lands Ordinances of 1897, 1899, 1900, and 1903."

WHEREAS in pursuance of section 1 of the said Ordinances it was duly notified on the 16th day of February, 1917, that if no claim to the land commonly called or known as Wewapaulahena, situate in the village of Kitagama, in the Baladora korale of the Dewameddi hatpattu of the Kurunegala District, in the North-Western Province, containing in extent 9 acres and 11 perches, and shown as lot 39A in block survey preliminary plan 1,615 and in the annexed diagram, was made to John Murray Davies, Special Officer appointed under section 28 of the said Ordinances, within the period of three months from the date specified in such notice, such land would be declared the property of the Crown, and dealt with on account of the Crown (*vide* Notice No. 6,212):

And whereas Korale Arachchillage Appuhamy Vidane made claim thereto, and John Murray Davies, the aforesaid Special Officer, made due inquiry into such claim, I, Norman Albert Hampton, Special Officer appointed under section 28 of the said Ordinances, with the consent of His Excellency the Governor, do hereby, in pursuance of the agreement dated the 25th day of July, 1917, admit the claim of the said claimant to the said land, as more fully described herein below, under section 4, sub-section (1), of the said Ordinances.

Description of the Land referred to.

The land commonly called or known as Wewapaulahena, situated in the village of Kitagama, in the Baladora korale of the Dewameddi hatpattu of the Kurunegala District, in the North-Western Province, containing in extent 9 acres and 11 poles, and shown as lot 39A in block survey preliminary plan 1,615 and in the annexed diagram; and bounded as follows: on the north by Nabadagahakotuwa claimed by Korale Arachchillage Appuhamy Vidane; on the east by Kotuwekumbura claimed by Vederallalage Ran Menika; on the south by Wewapaulahena to be declared the property of the Crown under the Waste Lands Ordinances, Kitapolawewa (tank and bund) to be declared the property of the Crown under the Waste Lands Ordinances, the road; on the west by Dangahahena sold to Korale Arachchillage Ukku Banda and others under the Waste Lands Ordinances, Daminagahakamata claimed by Kalu Arachchillage Appuhamy and others.



Surveyor-General's Office,
Colombo, August 2, 1919.

Scale of 4 Chains to an Inch.

H. P. HARRISON,
for Surveyor-General.

February 8, 1920.

N. A. HAMPTON,
Special Officer.

Kurunegala S. O. No. 2,974.

Order under Section 4, Sub-section (1), of "The Waste Lands Ordinances of 1897, 1899, 1900, and 1903," admitting Land to be Private Property.

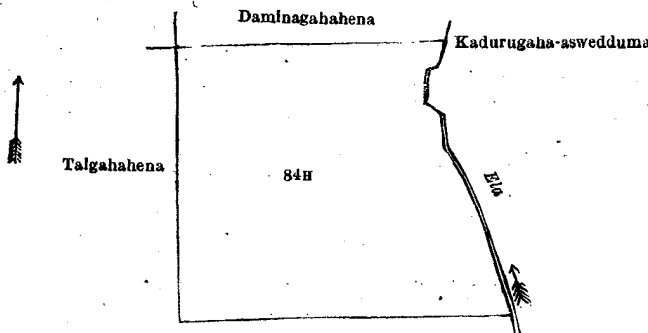
In the matter of the land commonly called or known as Kanuketiyehena, situate in the village of Kitagama, in the Baladora korale of the Dewamedhi hapattu of the Kurunegala District, in the North-Western Province, and of "The Waste Lands Ordinances of 1897, 1899, 1900, and 1903."

WHEREAS in pursuance of section 1 of the said Ordinances it was duly notified on the 16th day of February, 1917 that if no claim to the land commonly called or known as Kanuketiyehena, situate in the village of Kitagama, in the Baladora korale of the Dewamedhi hapattu of the Kurunegala District, in the North-Western Province, containing in extent 3 acres 2 roods 24 perches, and shown as lot 84H in block survey preliminary plan 1,615 and in the annexed diagram, was made to John Murray Davies, Special Officer appointed under section 28 of the said Ordinances, within the period of three months from the date specified in such notice, such land would be declared the property of the Crown, and dealt with on account of the Crown (*vide* Notice No. 6,212):

And whereas Hengamuwe Rallage Appuhamy made claim thereto, and John Murray Davies, the aforesaid Special Officer, made due inquiry into such claim, I, Norman Albert Hampton, Special Officer appointed under section 28 of the said Ordinances, with the consent of His Excellency the Governor, do hereby, in pursuance of the agreement dated the 25th day of July, 1917, admit the claim of the said claimant to the said land, as more fully described herein below, under section 4, sub-section (1), of the said Ordinances.

Description of the Land referred to.

The land commonly called or known as Kanuketiyehena, situated in the village of Kitagama, in the Baladora korale of the Dewamedhi hatpattu of the Kurunegala District, in the North-Western Province, containing in extent 3 acres 2 roods and 24 perches, and shown as lot 84H in block survey preliminary plan 1,615 and in the annexed diagram; and bounded as follows: on the north by Daminagahahena sold to Muhandiramalage Mudalihamy under the Waste Lands Ordinances; on the east by Kadurugaha-aswedduma claimed by Wanuhamilage Punchirala, *ela*; on the south and west by Talgahahena sold to Mohottalage Gamarallage Ukkuhamy and another under the Waste Lands Ordinances.



Surveyor-General's Office,
Colombo, August 2, 1919.

Scale of 4 Chains to an Inch.

H. P. HARRISON,
for Surveyor-General.

February 8, 1920.

N. A. HAMPTON,
Special Officer.

Kurunegala S. O. No. 2,975.**Order under Section 4, Sub-section (1), of "The Waste Lands Ordinances of 1897, 1899, 1900, and 1903," admitting Land to be Private Property.**

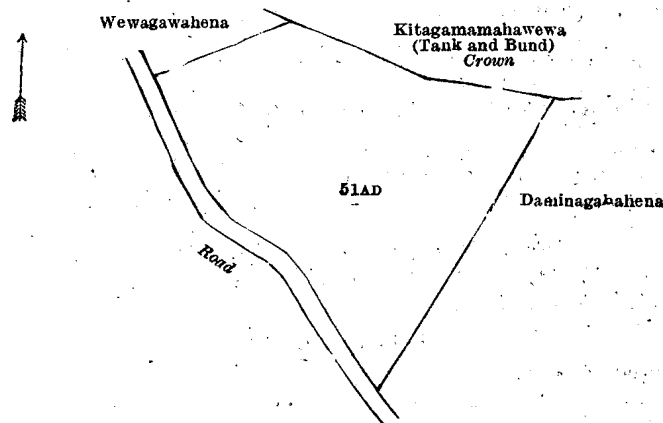
In the matter of the land commonly called or known as Kongahahena, situate in the village of Kitagama, in the Baladora korale of the Dewamedhi hatpattu of the Kurunegala District, in the North-Western Province, and of "The Waste Lands Ordinances of 1897, 1899, 1900, and 1903."

WHEREAS in pursuance of section 1 of the said Ordinances it was duly notified on the 16th day of February, 1917, that if no claim to the land commonly called or known as Kongahahena, situate in the village of Kitagama, in the Baladora korale of the Dewamedhi hatpattu of the Kurunegala District, in the North-Western Province, containing in extent 3 acres and 24 perches, and shown as lot 51AD in block survey preliminary plan 1,615 and in the annexed diagram, was made to John Murray Davies, Special Officer appointed under section 28 of the said Ordinances, within the period of three months from the date specified in such notice, such land would be declared the property of the Crown, and dealt with on account of the Crown (*vide* Notice No. 6,212):

And whereas Aralugaswewa Kitagama Appuhamillage Ranmenika made claim thereto, and John Murray Davies, the aforesaid Special Officer, made due inquiry into such claim, I, Norman Albert Hampton, Special Officer appointed under section 28 of the said Ordinances, with the consent of His Excellency the Governor, do hereby, in pursuance of the agreement dated the 24th day of July, 1917, admit the claim of the said claimant to the said land, as more fully described herein below, under section 4, sub-section (1), of the said Ordinances.

Description of the Land referred to.

The land commonly called or known as Kongahahena, situated in the village of Kitagama, in the Baladora korale of the Dewamedhi hatpattu of the Kurunegala District, in the North-Western Province, containing in extent 3 acres and 24 perches, and shown as lot 51AD in block survey preliminary plan 1,615 and in the annexed diagram; and bounded as follows: on the north by Wewagawahena sold to Kitagama Korallagegedara Dingiri Banda under the Waste Lands Ordinances, Kitagamamahawewa (tank and bund) to be declared the property of the Crown under the Waste Lands Ordinances; on the east by Daminagahahena sold to Baladora Rallage Ran Menika under the Waste Lands Ordinances; on the south by Daminagahahena sold to Baladora Rallage Ran Menika under the Waste Lands Ordinances, the road; on the west by the road.



Surveyor-General's Office,
Colombo, August 2, 1919.

Scale of 4 Chains to an Inch.

H. P. HARRISON,
for Surveyor-General.

February 8, 1920.

N. A. HAMPTON,
Special Officer.

Kurunegala S. O. No. 2,976.**Order under Section 4, Sub-section (1), of "The Waste Lands Ordinances of 1897, 1899, 1900, and 1903," admitting Land to be Private Property.**


In the matter of the land commonly called or known as Diulgahahena, situate in the village of Kitagama, in the Baladora korale of the Dewamedhi hatpattu of the Kurunegala District, in the North-Western Province, and of "The Waste Lands Ordinances of 1897, 1899, 1900, and 1903."

WHEREAS in pursuance of section 1 of the said Ordinances it was duly notified on the 16th day of February, 1917, that if no claim to the land commonly called or known as Diulgahahena, situate in the village of Kitagama, in the Baladora korale of the Dewamedhi hatpattu of the Kurunegala District, in the North-Western Province, containing in extent 1 acre 2 roods 2 perches, and shown as lot 84E in block survey preliminary plan 1,615 and in the annexed diagram, was made to John Murray Davies, Special Officer appointed under section 28 of the said Ordinances, within the period of three months from the date specified in such notice, such land would be declared the property of the Crown, and dealt with on account of the Crown (*vide* Notice No. 6,212):

And whereas Amunukole Arachchillage Mudalihamy made claim thereto, and John Murray Davies, the aforesaid Special Officer, made due inquiry into such claim, I, Norman Albert Hampton, Special Officer appointed under section 28 of the said Ordinances, with the consent of His Excellency the Governor, do hereby in pursuance of the agreement dated the 24th day of July, 1917, admit the claim of the said claimant to the said land, as more fully described herein below, under section 4, sub-section (1), of the said Ordinances.

Description of the Land referred to.

The land commonly called or known as Diulgahahena, situated in the village of Kitagama, in the Baladora korale of the Dewamedhi hatpattu of the Kurunegala District, in the North-Western Province, containing in extent 1 acre 2 roods 2 perches, and shown as lot 84E in block survey preliminary plan 1,615 and in the annexed diagram, and bounded as follows: on the north by Talgahahena sold to Mohottallage Gamarallage Ukkahamy and another under the Waste Lands Ordinances; on the east by Kongahahena sold to Muhandiramalage Appuhamy under the Waste Lands Ordinances; on the south by Talgahahena sold to Amunukole Wanniamillage Punchirala under the Waste Lands Ordinances; on the west by Talgahahena sold to Mohottallage Gamarallage Ukkahamy and another under the Waste Lands Ordinances.



Surveyor-General's Office,
Colombo, August 2, 1919.

Scale of 4 Chains to an Inch.

H. P. HARRISON,
for Surveyor-General.

February 8, 1920.

N. A. HAMPTON,
Special Officer.

Kurunegala S. O. No. 2,977.

**Order under Section 2 of "The Waste Lands Ordinances of 1897, 1899, 1900, and 1903,"
declaring Lands to be Crown Property.**

In the matter of the lands commonly called or known as path reservation (access to paddy fields), road, &c., situate in the village of Kumbalwela, in the Katugampola korale north of the Katugampola hatpattu of the Kurunegala District, in the North-Western Province, and of "The Waste Lands Ordinances of 1897, 1899, 1900, and 1903."

THE notice required by section 1 of "The Waste Lands Ordinances of 1897, 1899, 1900, and 1903," having been duly published in manner prescribed by that section in respect of the above-named lands (*vide* Notice No. 6,824), and no claim having been made to the said lands or to any interest therein within the period of three months from the date specified in the said notice, I, Harry Chambers Toller, Special Officer appointed under section 28 of the said Ordinances, under and by virtue of the powers vested in me in that behalf by section 2 of the said Ordinances, do hereby on this 1st day of July, 1920, order and declare that the said lands, as more fully described herein below, situate in the village of Kumbalwela, in the Katugampola korale north of the Katugampola hatpattu of the Kurunegala District, in the North-Western Province, and shown as lots L 113½, 2731, 2731A, 2732, 2735, 2736, 2736A, and 2 36B in preliminary plan 4,510 and in the annexed diagrams, and containing in extent 3 acres and 25 perches, are the property of the Crown.

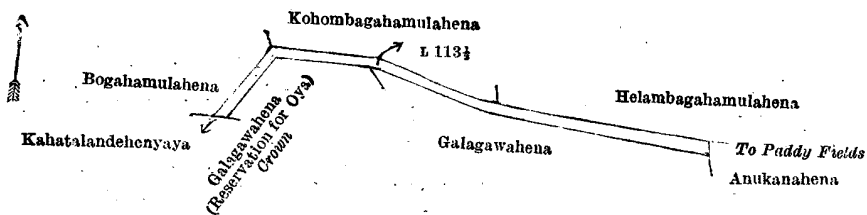
Description of the Lands referred to.

The following lots situated in the village of Kumbalwela, in the Katugampola korale north of the Katugampola hatpattu of the Kurunegala District, in the North-Western Province, as described in the annexed diagrams:—

I.—Preliminary plan 4,510.

Lot.	Name of Land.	Extent, A. R. P.
L 113½	Path reservation (access to paddy fields)	0 1 0

and bounded as follows: on the north by Bogahumulahena sold by Crown, Kohombagahumulahena sold by Crown, Helambagahumulahena claimed by Bannayaka Mudiyansele Kiri Menika and another; on the east by Anukanahena claimed by Dingiri Menika and others; on the south by Galagawahena sold by Crown, Galagawahena (reservation for oya) to be declared the property of the Crown under the Waste Lands Ordinances, Kahatalandehenyaya claimed by Bannayaka Mudiyansele Malhamy; on the west by Bogahumulahena sold by Crown.



Surveyor-General's Office,
Colombo, June 14, 1920.

Scale of 4 Chains to an Inch.

A. H. G. DAWSON,
for Surveyor-General.

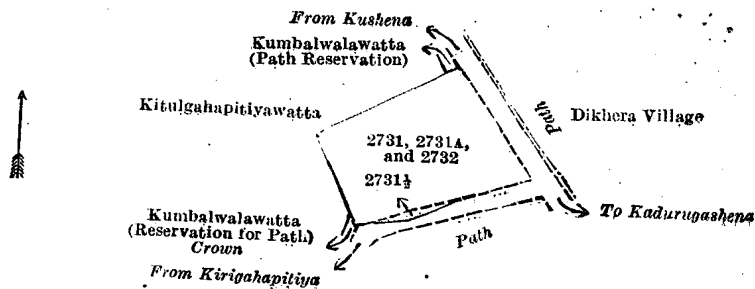
II.—Preliminary plan 4,510.

Lot.	Name of Land.	Extent, A. R. P.
2731	Path reservation	0 0 18
2731A	Road	0 0 4
2732	Minipittaniya (cemetery)	0 2 39
		0 3 21

and bounded as follows: on the north by Kitulgahapitiyawatta claimed by Mr. Don Philip A. Wijewardena, Kumbalwela-watta (path reservation) leased from the Crown; on the east by the path from Kushena to Kadurugashena (Dikhena village); on the south by the path from Kadurugashena to Kirigahapitiya; on the west by Kumbalwalawatta (reservation for path) claimed by the Crown, Kitulgahapitiyawatta claimed by Mr. Don Philip A. Wijewardena.

NOTE.—The following lot lying within the above-mentioned boundaries is excluded from this part of the order, and its extent of 4 perches is not included in the acreage of 3 roods and 21 perches given above:—

Lot.	Name of Land.	Preliminary plan 4,510.	Extent, A. R. P.
2731½	Kohambagahahena		0 0 4



Surveyor-General's Office,
Colombo, June 14, 1920.

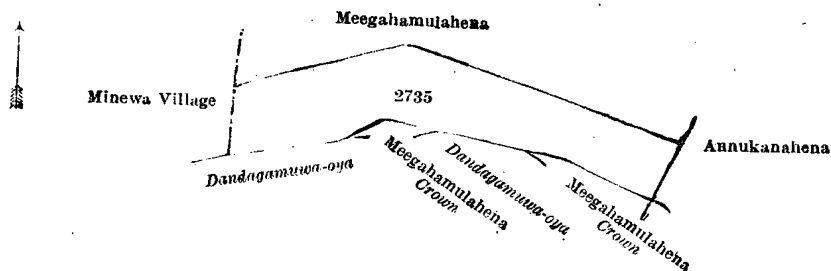
Scale of 4 Chains to an Inch.

A. H. G. DAWSON,
for Surveyor-General

III.—Preliminary plan 4,510.

Lot.	Name of Land.	Extent, A. R. P.
2735	Meegahamulahena (reservation for oya)	1 1 23

and bounded as follows: on the north by Meegahamulahena sold by Crown; on the east by Annukanahena claimed by Bannayaka Mudiyanseilage Malhamy; on the south by Meegahamulahena claimed by Crown, the Dandagamuwa-oya, Meegahamulahena claimed by Crown, Dandagamuwa-oya; on the west by the village limit of Minewa.



Surveyor-General's Office,
Colombo, June 14, 1920.

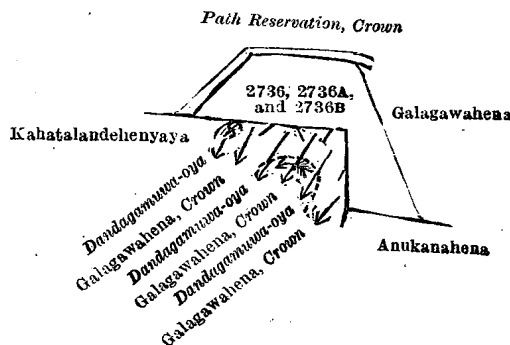
Scale of 4 Chains to an Inch.

A. H. G. DAWSON,
for Surveyor-General.

IV.—Preliminary plan 4,510.

Lot.	Name of Land.	Extent, A. R. P.
2736	Kohombagahamulahena alias Galagawahena (reservation for oya)	0 2 19
2736A	Dandagamuwa-oya	0 0 1
2736B	Do.	0 0 1
		0 2 21

and bounded as follows: on the north by path reservation to be declared the property of the Crown under the Waste Lands Ordinances; on the east by Galagawahena sold by the Crown; on the south by Anukanahena claimed by Dingiri Menika and others, Galagawahena claimed by the Crown, Dandagamuwa-oya, Galagawahena claimed by the Crown, Dandagamuwa-oya, Galagawahena claimed by the Crown, Dandagamuwa-oya, Kahatalandehenyaya claimed by Bannayaka Mudiyanseilage Malhamy; on the west by path reservation to be declared the property of the Crown under the Waste Lands Ordinances.



Surveyor-General's Office,
Colombo, June 14, 1920.

Scale of 4 Chains to an Inch.

A. H. G. DAWSON,
for Surveyor-General.

July 1, 1920.

H. C. TOLLER,
Special Officer.

Kurunegala S. O. No. 2,978.

Order under Section 4, Sub-section (1), of "The Waste Lands Ordinances of 1897, 1899, 1900, and 1903," admitting Land to be Private Property.

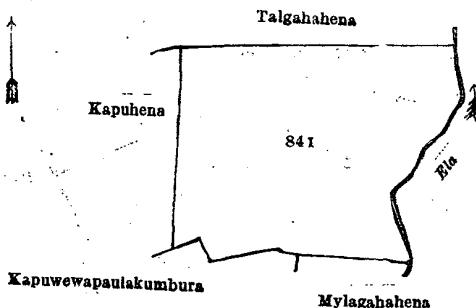
In the matter of the land commonly called or known as Meegahahena, situate in the village of Kitagama, in the Baladora korale of the Dewamedhi hatpattu of the Kurunegala District, in the North-Western Province, and of "The Waste Lands Ordinances of 1897, 1899, 1900, and 1903."

WHEREAS in pursuance of section 1 of the said Ordinances it was duly notified on the 16th day of February, 1917, that if no claim to the land commonly called or known as Meegahahena, situate in the village of Kitagama, in the Baladora korale of the Dewamedhi hatpattu of the Kurunegala District, in the North-Western Province, containing in extent 2 acres 2 roods and 16 perches, and shown as lot 841 in block survey preliminary plan 1,615 and in the annexed diagram, was made to John Murray Davies, Special Officer appointed under section 28 of the said Ordinances, within the period of three months from the date specified in such notice, such land would be declared the property of the Crown, and dealt with on account of the Crown (*vide* Notice No. 6,212):

And whereas (1) Wadurallagegedera Mudalihamy, (2) ditto Pinhamy, made claim thereto, and John Murray Davies, the aforesaid Special Officer, made due inquiry into such claim, I, Norman Albert Hampton, Special Officer appointed under section 28 of the said Ordinances, with the consent of His Excellency the Governor, do hereby in pursuance of the agreement dated the 25th day of July, 1917, admit the claim of the said claimants to the said land, as more fully described herein below, under section 4, sub-section (1), of the said Ordinances.

Description of the Land referred to.

The land commonly called or known as Meegahahena, situate in the village of Kitagama, in the Baladora korale of the Dewamedhi hatpattu of the Kurunegala District, in the North-Western Province, containing in extent 2 acres 2 roods and 16 perches, and shown as lot 841 in block survey preliminary plan 1,615 and in the annexed diagram, and bounded as follows: on the north by Telgahahena sold to Mohottallage Gamarallage Ukkuhamy and another under the Waste Lands Ordinances; on the east by an ela; on the south by Mylagahahena sold to Alahenagama Lekamalage Vidane and another under the Waste Lands Ordinances, Kapuwewapaulakumbura claimed by Sohondirallage Kawrala and others; on the west by Kapuhena sold to Kitagama Sohondirallage Kiri Menika and another under the Waste Lands Ordinances.



Surveyor-General's Office,
Colombo, August 2, 1919.

Scale of 4 Chains to an Inch.

H. P. HARRISON,
for Surveyor-General.

February 8, 1920.

N. A. HAMPTON,
Special Officer.

Kurunegala S. O. No. 2,979.

Order under Section 4, Sub-section (1), of "The Waste Lands Ordinances of 1897, 1899, 1900, and 1903," admitting Land to be Private Property.

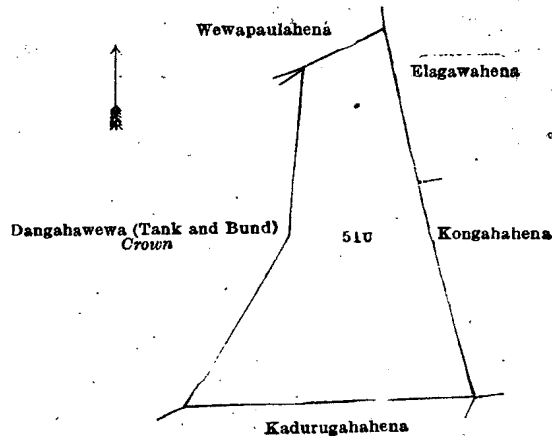
In the matter of the land commonly called or known as Diyagilmehena, situate in the village of Kitagama, in the Baladora korale of the Dewamedhi hatpattu of the Kurunegala District, in the North-Western Province, and of "The Waste Lands Ordinances of 1897, 1899, 1900, and 1903."

WHEREAS in pursuance of section 1 of the said Ordinances it was duly notified on the 16th day of February, 1917, that if no claim to the land commonly called or known as Diyagilmehena, situate in the village of Kitagama, in the Baladora korale of the Dewamedhi hatpattu of the Kurunegala District, in the North-Western Province, containing in extent 2 acres 2 roods and 14 perches, and shown as lot 51U in block survey preliminary plan 1,615 and in the annexed diagram, was made to John Murray Davies, Special Officer appointed under section 28 of the said Ordinances, within the period of three months from the date specified in such notice, such land would be declared the property of the Crown, and dealt with on account of the Crown (*vide* Notice No. 6,212):

And whereas Korallage Kapuruhamy made claim thereto, and John Murray Davies, the aforesaid Special Officer, made due inquiry into such claim, I, Norman Albert Hampton, Special Officer appointed under section 28 of the said Ordinances, with the consent of His Excellency the Governor, do hereby, in pursuance of the agreement dated the 25th day of July, 1917, admit the claim of the said claimant to the said land, as more fully described herein below, under section 4, sub-section (1), of the said Ordinances.

Description of the Land referred to.

The land commonly called or known as Diyagilmehena, situated in the village of Kitagama, in the Baladora korale of the Dewamedhi hatpattu of the Kurunegala District, in the North-Western Province, containing in extent 2 acres 2 roods and 14 perches, and shown as lot 51U in block survey preliminary plan 1,615 and in the annexed diagram, and bounded as follows: on the north by Wewapaulahena sold to Hengamuwa Rallage Punchihamy under the Waste Lands Ordinances; on the east by Elagawahena sold to Kalu Arachchillage Dingiri Banda and another, under the Waste Lands Ordinances, Kongahahena sold to Wadurallagegedera Ukkuhamy under the Waste Lands Ordinances; on the south by Kadurugahahena sold to Mohottallage Kiri Menika under the Waste Lands Ordinances; on the west by Dangahawewa (tank and bund) to be declared the property of the Crown under the Waste Lands Ordinances.



Surveyor-General's Office,
Colombo, August 2, 1919.

Scale of 4 Chains to an Inch.

H. P. HARRISON,
for Surveyor-General.

February 8, 1920.

N. A. HAMPTON,
Special Officer.

Kurunegala S. O. No. 2,980.

Order under Section 4, Sub-section (1), of "The Waste Lands Ordinances of 1897, 1899, 1900, and 1903," admitting Land to be Private Property.

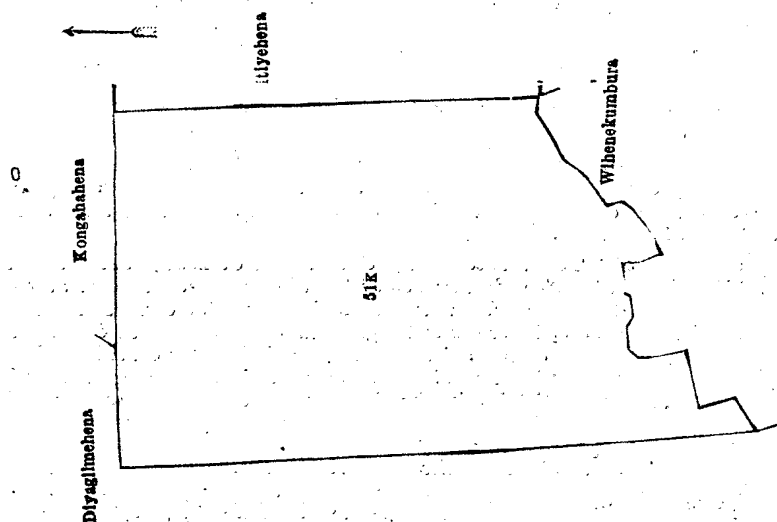
In the matter of the land commonly called or known as Dangahahena, situate in the village of Kitagama, in the Baladora korale of the Dewamedhi hatpattu of the Kurunegala District, in the North-Western Province, and of "The Waste Lands Ordinances of 1897, 1899, 1900, and 1903."

WHEREAS in pursuance of section 1 of the said Ordinances it was duly notified on the 16th day of February, 1917, that if no claim to the land commonly called or known as Dangahahena, situate in the village of Kitagama, in the Baladora korale of the Dewamedhi hatpattu of the Kurunegala District, in the North-Western Province, containing in extent 8 acres and 31 perches, and shown as lot 51K in block survey preliminary plan 1,615 and in the annexed diagram, was made to John Murray Davies, Special Officer appointed under section 28 of the said Ordinances, within the period of three months from the date specified in such notice, such land would be declared the property of the Crown, and dealt with on account of the Crown (*vide* Notice No. 6,212):

And whereas Kitagama Korallagegedera Kiri Menika made claim thereto, and John Murray Davies, the aforesaid Special Officer, made due inquiry into such claim, I, Norman Albert Hampton, Special Officer appointed under section 28 of the said Ordinances, with the consent of His Excellency the Governor, do hereby, in pursuance of the agreement dated July 24, 1917, admit the claim of the said claimant to the said land as more fully described herein below, under section 4, sub-section (1), of the said Ordinances.

Description of the Land referred to.

The land commonly called or known as Dangahahena, situated in the village of Kitagama, in the Baladora korale of the Dewamedhi hatpattu of the Kurunegala District, in the North-Western Province, containing in extent 8 acres and 31 perches, and shown as lot 51K in block survey preliminary plan 1,615 and in the annexed diagram; and bounded as follows: on the north by Diyagilmahena sold to Baladorarallege Menikhamy under the Waste Lands Ordinances, Kongahahena sold to Kitagama Korallagegedera Ranhamy under the Waste Lands Ordinances; on the east by Pitiyehena sold to Kitagama Korallagegedera Ranmenika under the Waste Lands Ordinances; on the south by Wihenekumbura claimed by Baladorarallege Ranmenika and others; on the west by Diyagilmehena sold to Baladorarallege Menikhamy under the Waste Lands Ordinances.



Surveyor-General's Office,
Colombo, August 2, 1919.

Scale of 4 Chains to an Inch.

H. P. HARRISON,
for Surveyor-General.

February 8, 1920.

N. A. HAMPTON,
Special Officer.

Kurunegala S. O. No. 2,981.

Order under Section 4, Sub-section (1), of "The Waste Lands Ordinances of 1897, 1899, 1900, and 1903,"
admitting Land to be Private Property.

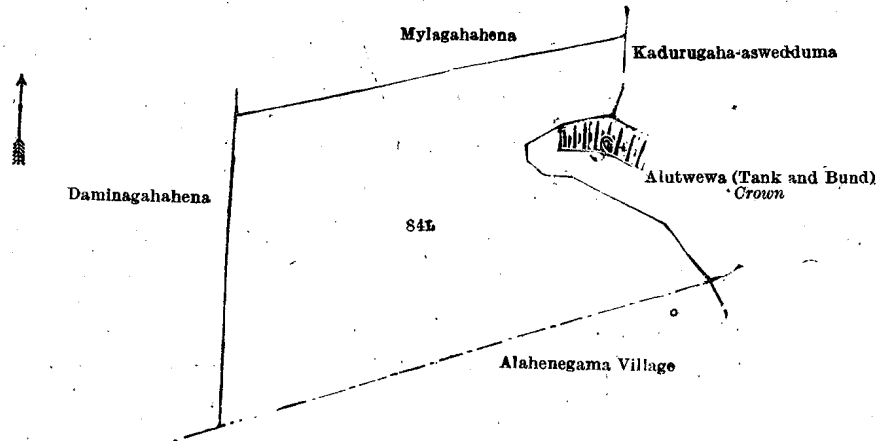
In the matter of the land commonly called or known as Pitalehena, situate in the village of Kitagama, in the Baladora korale of the Dewamedhi hatpattu of the Kurunegala District, in the North-Western Province, and of "The Waste Lands Ordinances of 1897, 1899, 1900, and 1903."

WHEREAS in pursuance of section 1 of the said Ordinances it was duly notified on the 16th day of February, 1917, that if no claim to the land commonly called or known as Pitalehena, situate in the village of Kitagama, in the Baladora korale of the Dewamedhi hatpattu of the Kurunegala District, in the North-Western Province, containing in extent 5 acres and 15 perches, and shown as lot 84L in block survey preliminary plan 1,615 and in the annexed diagram was made to John Murray Davies, Special Officer appointed under section 28 of the said Ordinances, within the period of three months from the date specified in such notice, such land would be declared the property of the Crown, and dealt with on account of the Crown (*vide* Notice No. 6,212):

And whereas Alahenegama Lekamalage Appuhamy made claim thereto, and John Murray Davies, the aforesaid Special Officer, made due inquiry into such claim, I, Norman Albert Hampton, Special Officer appointed under section 28 of the said Ordinances, with the consent of His Excellency the Governor, do hereby in pursuance of the agreement dated the 25th day of July, 1917, admit the claim of the said claimant to the said land, as more fully described herein below, under section 4, sub-section (1), of the said Ordinances.

Description of the Land referred to.

The land commonly called or known as Pitalehena, situated in the village of Kitagama, in the Baladora korale of the Dewamedhi hatpattu of the Kurunegala District, in the North-Western Province, containing in extent 5 acres and 15 perches and shown as lot 84L in block survey preliminary plan 1,615 and in the annexed diagram, and bounded as follows: on the north by Mylagahahena sold to Alahenegama Lekamalage Vidane and another under the Waste Lands Ordinances; on the east by Kadurugaha-aswedduma claimed by Wanniamillage Punchirala, Alutwewa (tank and bund) to be declared the property of the Crown under the Waste Lands Ordinances; on the south by the village limit of Alahenegama; on the west by Daminagahahena sold to Dalupotagamarallage Punchirala, *ex*-Vidane, under the Waste Lands Ordinances.



Surveyor-General's Office,
Colombo, August 2, 1919.

Scale of 4 Chains to an Inch.

H. P. HARRISON,
for Surveyor-General.

February 8, 1920.

N. A. HAMPTON,
Special Officer.

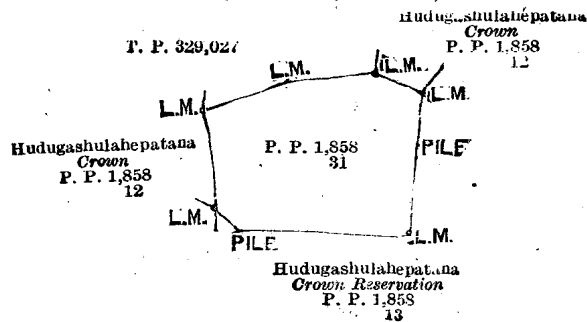
Order under Section 2 of "The Waste Lands Ordinances of 1897, 1899, 1900, and 1903,"
declaring Land to be Crown Property.

In the matter of the land commonly called or known as Bokotuwwatta, situate in the village of Diyabokandura, in the Gampaha korale of the Udukinda division, Badulla District, in the Province of Uva, and of "The Waste Lands Ordinances of 1897, 1899, 1900, and 1903."

THE notice required by section 1 of "The Waste Lands Ordinances of 1897, 1899, 1900, and 1903," having been duly published in manner prescribed by that section in respect of the above-named land (*vide* Notice No. 7,476), and no claim having been made to the said land or to any interest therein within the period of three months from the date specified in the said notice, I, William Loring Kindersley, Government Agent of the Province of Uva, under and by virtue of the powers vested in me in that behalf by section 2 of the said Ordinances, do hereby on this 14th day of May, 1920, order and declare that the said land, as more fully described herein below, situate in the village of Diyabokandura, in the Gampaha korale of the Udukinda division, Badulla District, in the Province of Uva, and shown as lot 31 in preliminary plan No. 1,858 and in the annexed diagram, and containing in extent 1 acre 1 rood and 2 perches, is the property of the Crown.

Description of the Land referred to.

The land commonly called or known as Bokotuwwatta, situated in the village Diyabokandura, in Gampaha korale of Udukinda division, Badulla District, Province of Uva, containing in extent 1 acre 1 rood and 2 perches, shown as lot 31 in preliminary plan 1,858 and in the annexed diagram, and bounded as follows: on the north by title plan 329,027 and Hudugashulahepatana (lot 12 in preliminary plan 1,852) claimed by the Crown; on the east by Hudugashulahepatana; on the south by Crown reservation (lot 13 in preliminary plan 1,858); and on the west by Hudugashulahepatana (lot 12 in preliminary plan 1,858) claimed by the Crown.



Surveyor-General's Office,
Colombo, September 30, 1919.

Scale of 4 Chains to an Inch.

G. K. THORNHILL,
for Surveyor-General.

May 14, 1920.

W. L. KINDERSLEY,
Government Agent.

PRELIMINARY NOTICES.

9

Kalutara Notice No. 7,605.

Notice under "The Waste Lands Ordinances of 1897, 1899, 1900, and 1903."

TAKE notice that unless within three months from September 24, 1920, the persons, if any, who claim any interest in the lands hereinafter mentioned or in any one or more of such lands appear before the Assistant Government Agent of the Kalutara District, at his office at Kalutara, and make claim to the said lands or any of them or to some interest therein :

Such Assistant Government Agent, in pursuance of the powers in him vested by "The Waste Lands Ordinances of 1897, 1899, 1900, and 1903," will declare by writing under his hand that the said lands, or such of them as to which no claim has been made, are the property of the Crown.

T. A. HODSON,
Assistant Government Agent.

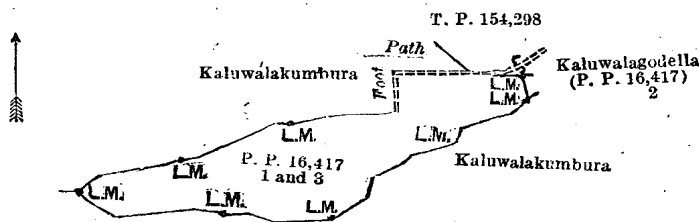
Description of the Lands referred to.

The following lots situated in the village of Yatadolawatta, in Iddagoda pattuwa of Pasdun korale west of the Kalutara District, in the Western Province, as described in the annexed diagram :—

Preliminary plan 16,417.

Lot.	Name of Land.	Extent, A. R. P.
1 ..	Kaluwalagodella (reservation for footpath)	0 0 4
3 ..	Do.	1 0 33
		<hr/>
		1 0 37

and bounded as follows : on the north by Kaluwalakumbura claimed by M. Robiya and others, footpath, the land depicted in title plan 154,298 ; on the east by Kaluwalagodella (land unclaimed by the Crown, lot 2 in preliminary plan 16,417) ; on the south and west by Kaluwalakumbura claimed by Maddege Salama and others.



Surveyor-General's Office,
Colombo, September 20, 1919.

Scale of 4 Chains to an Inch.

G. K. THORNHILL,
for Surveyor-General.

Kurunegala Notice No. 7,603.**Notice under "The Waste Lands Ordinances of 1897, 1899, 1900, and 1903."**

TAKE notice that unless within three months from September 24, 1920, the persons, if any, who claim any interest in the lands hereinafter mentioned or in any one or more of such lands or to some interest therein make claim in person or in writing to the said lands or any of them or to some interest therein to H. C. Toller, Esq., Special Officer appointed under section 28 of "The Waste Lands Ordinances of 1897, 1899, 1900, and 1903," at his office at Colombo:

Such Special Officer, in pursuance of the powers vested in him by the said Ordinances, will declare by writing under his hand that the said lands, or such of them as to which no claim has been made, are the property of the Crown.

H. C. TOLLER,
Special Officer.

NOTE.—A claim to a right of way over the said lands or any of them is a claim to an interest in the land or lands.

Description of the Lands referred to.

The following lots situated in the village of Migaswewa, in the Giratalane korale of the Dewameddi hatpattu of the Kurunegala District, in the North-Western Province, as described in the annexed diagram:—

Block survey preliminary plan 1,744.

Lot.	Name of Land.	Extent, A. R. P.	Lot.	Name of Land.	Extent, A. R. P.
1	Part of ela	0 0 5	14	Daminagahamulahenyaya	53 0 6
1½	Godakumburepillewa	0 2 15	15	Do.	0 1 30
2	Ela	0 0 11	16	Hakatuwewa (abandoned tank)	1 2 3
3	Part of Kadukkan-ela	1 1 1	23	Dunumadalagahamulahena	0 0 2
4	Mawattehena	5 0 22	27	Gansabhawa road	0 1 18
5	Migahamulakumburapillewa	0 3 24	29	Balagalahena <i>alias</i> Bogahamulahena	24 0 28
5½	Mawattehena	0 3 9	30	Migaswewa (tank)	18 2 23
6	Do.	1 1 22	31	Gansabhawa road	0 0 37
7	Do.	0 0 11	32	Andarahena	1 0 39
8	Do.	0 2 21			
9	Ela	0 2 23			111 1 39
10	Gansabhawa road	0 1 9			

and bounded as follows: on the north by the boundary of the Baladora korale (the village limits of Dangallagama Migaswewa, block survey preliminary plan 1,608, and part of Kadukkan-ela); on the east by the village limits of Balagolla and Ihala Batawalagama; on the south by the village limit of Ellakanda, the village limit of Kongaswala; on the west by the village limit of Ganagama, part of ela, the village limit of Dangallagama (part of Kadukkan-ela).

NOTE.—The following lots lying within the above-mentioned boundaries are excluded from this notice, and their aggregate acreage of 42 acres and 17 perches is not included in the acreage of 111 acres 1 rood and 39 perches given above:—

Block survey preliminary plan 1,744.

Lot.	Name of Land.	Extent, A. R. P.	Lot.	Name of Land.	Extent, A. R. P.
A 11	Ambagahakumburekamata	0 0 3	A 20	Metiyewatta (T. P. 338,075)	0 1 37
A 12	Kumbukgahamulakamata	0 0 13	A 24	Dunumadalagahamulahena	0 0 18
A 13	Pinkumbura, Ambagahakumbura, Meegahakumbura, Hettigewela, Godakumbura, and Aswedduma	36 1 13	A 25	Do.	0 0 22
A 17	Daminagahamulawatta (T.P. 338,046)	0 3 17	A 26	Do.	0 0 22
A 18	Ambagahamulawatta	1 1 2	A 28	Pansalwatta	2 0 32
A 19	Lolugahamulawatta	0 1 38			42 0 17

[For Diagram see page 1441.]

Kurunegala Notice No. 7,607.**Notice under "The Waste Lands Ordinances of 1897, 1899, 1900, and 1903."**

TAKE notice that unless within three months from September 24, 1920, the persons, if any, who claim any interest in the lands hereinafter mentioned or in any one or more of such lands or to some interest therein make claim in person or in writing to the said lands or any of them or to some interest therein to H. C. Toller, Esq., Special Officer appointed under section 28 of "The Waste Lands Ordinances of 1897, 1899, 1900 and 1903," at his office at Colombo:

Such Special Officer, in pursuance of the powers vested in him by the said Ordinances, will declare by writing under his hand that the said lands, or such of them as to which no claim has been made, are the property of the Crown.

H. C. TOLLER,
Special Officer.

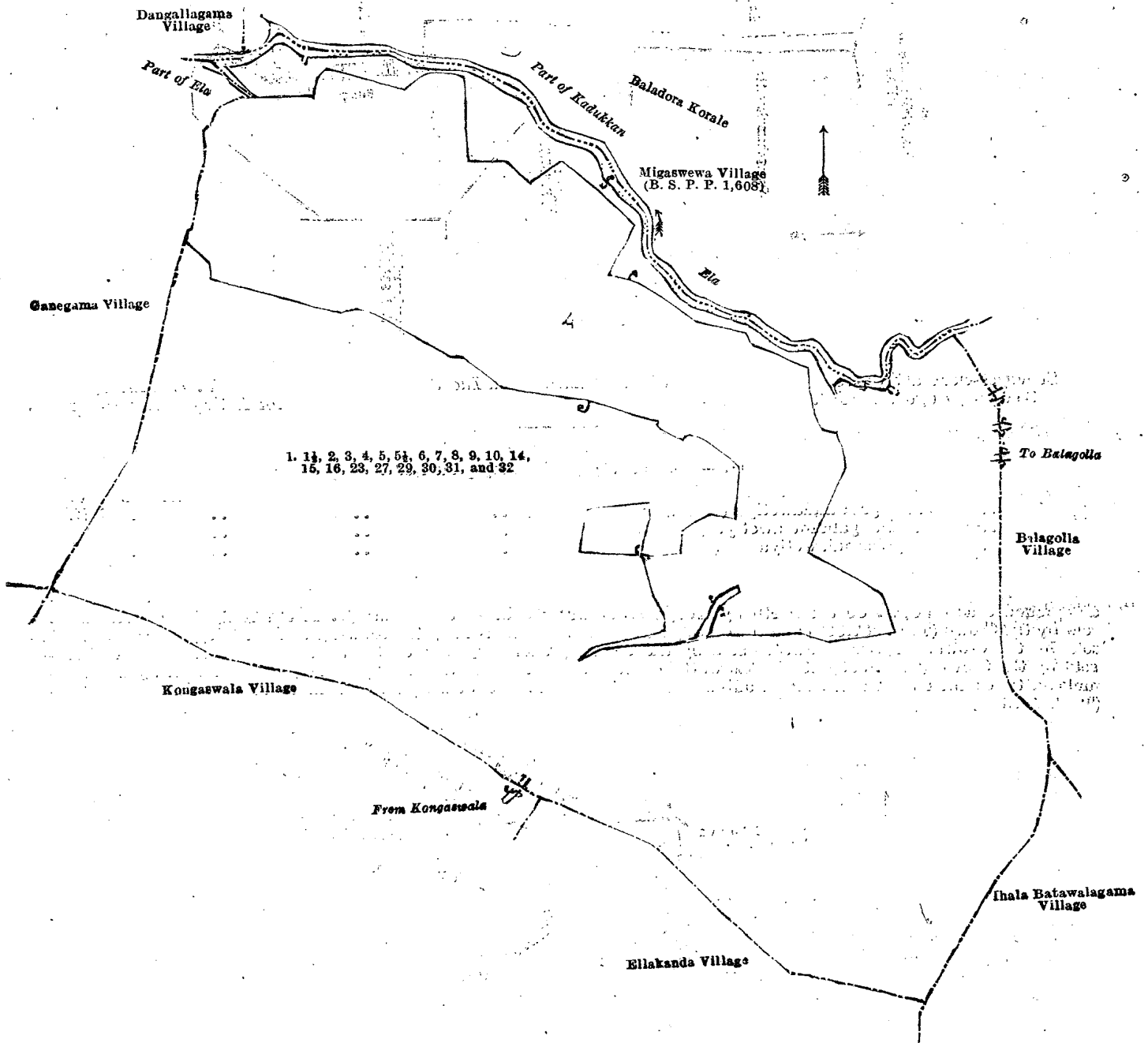
NOTE.—A claim to a right of way over the said lands or any of them is a claim to an interest in the land or lands.

Description of the Lands referred to.

The following lots situated in the village of Ihala Malagare, in the Giratalane korale of the Dewameddi hatpattu of the Kurunegala District, in the North-Western Province, as described in the annexed diagrams:—

I.—Block survey preliminary plan 1,680.

Lot.	Name of Land.	Extent, A. R. P.
3	Gansabhawa road	0 1 28
31	Bund reservation	0 1 9
32	Mahawetiyewewa (tank and bund)	3 0 39
		3 3 36



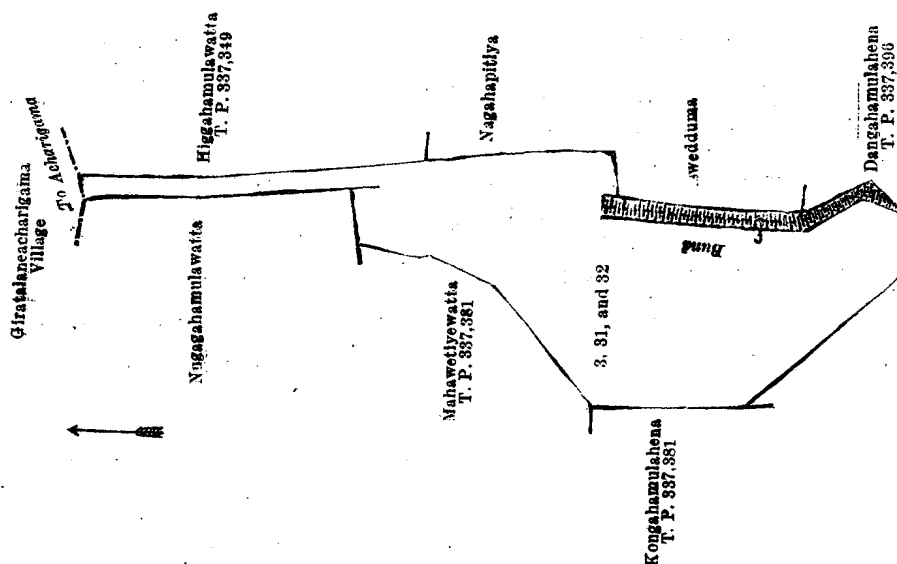
Surveyor-General's Office,
Colombo, July 30, 1920.

Scale of 8 Chains to an Inch.

F. J. SALMON,
for Acting Surveyor-General.

Kurunegala S. O. 47—1920.

and bounded as follows: on the north by the village limit of Giratalane-acharigama; on the east by Higgahamulawatta sold by the Crown (T. P. 337,349), Nagahapitiya claimed by Tennakoon Mudiyansele Uku Banda and others, Aswed duma claimed by Tennakoon Mudiyansele Uku Banda and others, Dangahamulahena sold by the Crown (T. P. 337,396); on the south by Dangahamulahena sold by the Crown (T. P. 337,396); on the west by Kongahamulahena sold by the Crown (T. P. 337,381), Mahawettiyewatta sold by the Crown (T. P. 337,381), Nugahamulawatta sold by the Crown.



Surveyor-General's Office,
Colombo, August 2, 1920.

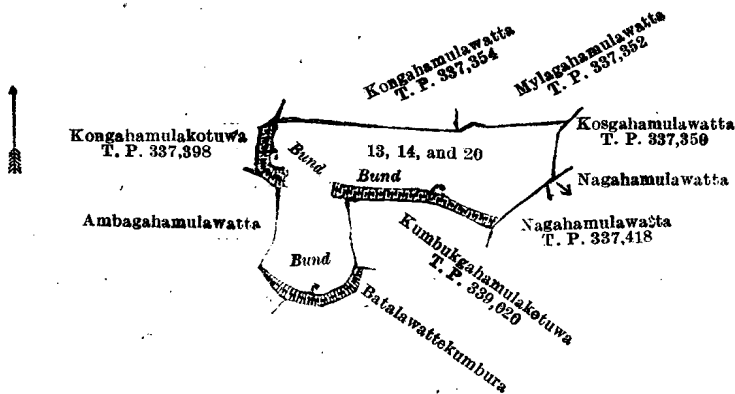
Scale of 4 Chains to an Inch.

F. J. SALMON,
for Acting Surveyor-General.

II.—Block survey preliminary plan 1,680.

Lot.	Name of Land.	Extent, A. R. P.
13 ..	Bakmigahamulawetiya (tank and bund)	0 3 12
14 ..	Kumbukgahamulawetiya (do.)	0 1 24
20 ..	Kosgahamulawetiya (do.)	0 0 30
		1 1 26

and bounded as follows: on the north by Kongahamulawatta sold by the Crown (T. P. 337,354), Mylagahamulawatta sold by the Crown (T. P. 337,352); on the east by Kosgahamulawatta sold by the Crown (T. P. 337,350), Nagahamulawatta sold by the Crown, Nagahamulawatta sold by the Crown (T. P. 337,418); on the south by Kumbukgahamulakotuwa sold by the Crown (T. P. 339,020), Batalawattekumbura claimed by Tattawewa Appuhamy; on the west by Ambagahamulawatta claimed by Tennakoon Mudiyansele Kiri Banda and others, Kongahamulakotuwa sold by the Crown (T. P. 337,398).



Surveyor-General's Office,
Colombo, August 2, 1920.

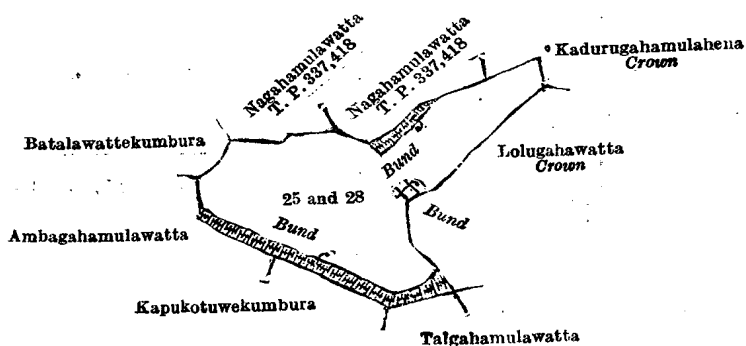
Scale of 4 Chains to an Inch.

F. J. SALMON,
for Acting Surveyor-General.

III.—Block survey preliminary plan 1,680.

Lot.	Name of Land.	Extent, A. R. P.
25 ..	Lolugahamulawetiya (tank and bund)	0 1 35
28 ..	Gomewetiya (do.)	1 0 22
		1 2 17

and bounded as follows: on the north by Nagahamulawatta sold by the Crown (T. P. 337,418), Kadurugahamulawatta belonging to the Crown; on the east by Lolugahawatta belonging to Crown; on the south by Talagahamulawatta claimed by Tennakoon Mudiyansele Kiri Banda, Kapukotuwakumbura claimed by Tennakoon Mudiyansele Mutu Menika and others, Ambagahamulawatta claimed by Tennakoon Mudiyansele Kiri Banda and others; on the west by Ambagahamulawatta claimed by Tennakoon Mudiyansele Kiri Banda and others, Batalawattekumbura claimed by Tennakoon Mudiyansele Appuhamy of Tattawewa.



Surveyor-General's Office,
Colombo, August 2, 1920.

Scale of 4 Chains to an Inch.
Kurunegala S. O. 48—1920.

F. J. SALMON,
for Acting Surveyor-General.

Kurunegala Notice No. 7,608.

Notice under "The Waste Lands Ordinances of 1897, 1899, 1900, and 1903."

TAKE notice that unless within three months from September 24, 1920, the persons, if any, who claim any interest in the lands hereinafter mentioned or in any one or more of such lands or to some interest therein make claim in person or in writing to the said lands or any of them or to some interest therein to H. C. Toller, Esq., Special Officer appointed under section 28 of "The Waste Lands Ordinances of 1897, 1899, 1900, and 1903," at his office at Colombo:

Such Special Officer, in pursuance of the powers vested in him by the said Ordinances, will declare by writing under his hand that the said lands, or such of them as to which no claim has been made, are the property of the Crown.

H. C. TOLLER,
Special Officer.

NOTE.—A claim to a right of way over the said lands or any of them is a claim to an interest in the land or lands.

Description of the Lands referred to.

The following lots situated in the village of Etuwanmulla, in the Giratalane korale of the Dewamedi hatpattu of the Kurunegala District, in the North-Western Province, as described in the annexed digarams:—

Block survey preliminary plan 1,728.

Lot.	Name of Land.	Extent, A. R. P.	Lot.	Name of Land.	Extent, A. R. P.
4	Footpath	0 0 7	22	Road	0 1 4
5	Bulugahamulahenyaya	0 1 26	28F	Talgahamulahena	4 2 18
6	Do. (reservation for bund)	0 0 11	29	Kongahamulahena (reservation for bund)	0 0 36
9	Etuwanmullawewa (tank and bund)	1 3 34	30	Alutwewa (tank and bund)	0 3 2
17	Welle-ela	0 2 23			
18	Do. (part)	0 0 3			
21	Talgahamulahena	7 0 34			16 0 38

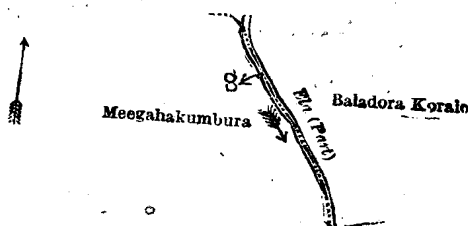
and bounded as follows: on the north by Tawallahena sold by the Crown (T. P. 338,128), Meegahakumbura claimed by Mutugala Vidanelage Appu Nachchira and another; on the east by Dangahakumbura claimed by Singappuli Heneyalage Sella Heneya and others, the boundary of the Baladora korale, the village limit of Diggaledera; on the south by Kongahamulahena belonging to the Crown, Dangahamulawatta sold by the Crown (T. P. 338,048), Katumakullagahamulahena sold by the Crown (T. P. 337,956), Meegahamulawatta claimed by Singappuli Heneyalage Sella Heneya and others, Katumakullagahamulahena sold by the Crown (T. P. 337,956), Midellagahakumbura claimed by Singappuli Heneyalage Sella Heneya and others, Kumbukgahamulawela claimed by Hithera Vidanelage Kiri Nachchira and others, the village limit of Jayasirigama (part of Welle-ela); on the west by the village limit of Dematagalla (part of Welle-ela) Bogahakumbura claimed by Watte Vidanelage Kinda Naide and others, Minumkumbura claimed by Watte Vidanelage Kalla Naide and others, Bulugahamulahena belonging to the Crown.

[For Diagram see page 1444.]

II.—Block survey preliminary plan 1,728.

Lot.	Name of Land.	Extent, A. R. P.
8	Part of ela	0 0 3

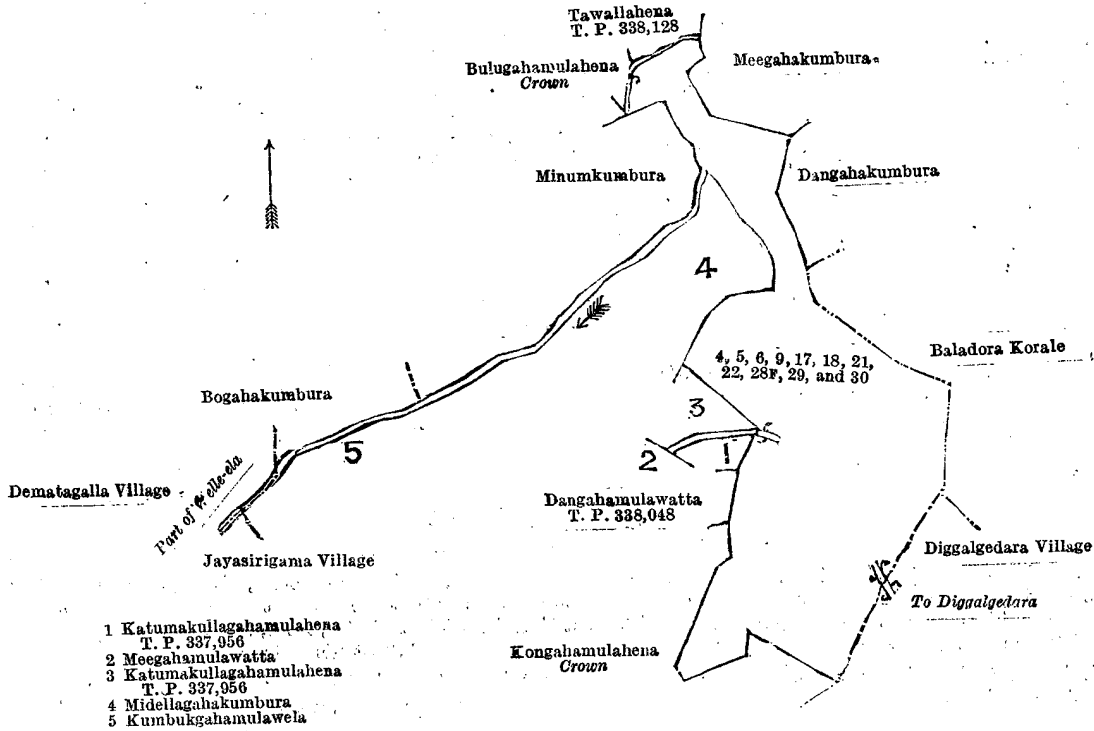
and bounded as follows: on the north and east by the boundary of the Baladora korale; on the south and west by Meegahakumbura claimed by Mutugala Vidanelage Appu Nachchira and another.



Surveyor-General's Office,
Colombo, March 17, 1920.

Scale of 4 Chains to an Inch.

F. J. SALMON,
for Acting Surveyor-General.



Surveyor-General's Office,
Colombo, July 27, 1920.

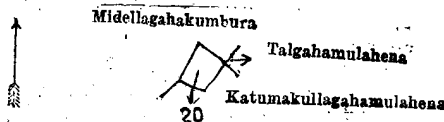
Scale of 8 Chains to an Inch.

F. J. SALMON,
for Acting Surveyor-General.

III.—Block survey preliminary plan 1,728.

Lot.	Name of Land.	Extent, A. R. P.
20	Dangahakotuwe-pathaha (water-hole)	0 0 9

and bounded as follows: on the north by Midellagahakumbura claimed by Singappuli Heneyalage Sella Heneya and others; on the east and south by Katumakullagahamulahena belonging to the Crown; on the west by Midellagahakumbura claimed by Singappuli Heneyalage Sella Heneya and others.



Surveyor-General's Office,
Colombo, March 17, 1920.

Scale of 4 Chains to an Inch.

F. J. SALMON,
for Acting Surveyor-General.

IV.—Block survey preliminary plan 1,728.

Lot.	Name of Land.	Extent, A. R. P.
31	Part of Gansabhawa road	0 0 8

and bounded as follows: on the north by Kongahamulahenyaya belonging to the Crown, a road, Kongahamulahena belonging to the Crown; on the east and south by the village limit of Diggaldedera; on the west by the village limit of Jayasirigama.



Surveyor-General's Office,
Colombo, March 17, 1920.

Scale of 4 Chains to an Inch.

F. J. SALMON,
for Acting Surveyor-General.

Kurunegala Notice No. 7,609.

Notice under "The Waste Lands Ordinances of 1897, 1899, 1900, and 1903."

TAKE notice that unless within three months from September 24, 1920, the persons, if any, who claim any interest in the lands hereinafter mentioned or in any one of more of such lands or to some interest therein make claim in person or in writing to the said lands or any of them or to some interest therein to H. C. Toller, Esq., Special Officer appointed under section 28 of "The Waste Lands Ordinances of 1897, 1899, 1900, and 1903," at his office at Colombo:

Such Special Officer, in pursuance of the powers vested in him by the said Ordinances, will declare by writing under his hand that the said lands, or such of them as to which no claim has been made, are the property of the Crown.

H. C. TOLLER,
Special Officer.

NOTE.—A claim to a right of way over the said lands or any of them is a claim to an interest in the land or lands.

Description of the Lands referred to.

The following lots situated in the village of Makulwewa, in the Giratalane korale of the Dewamedhi hatpattu of the Kurunegala District, in the North-Western Province, as described in the annexed diagram:—

Block survey preliminary plan 1,771.

Lot.	Name of Land.	Extent, A. R. P.	Lot.	Name of Land.	Extent, A. R. P.
1 ..	Kolamunu-oya (part of stream)	2 0 26	44 ..	Helambagahamulahena	3 3 32
2 ..	Galagawahenyaya	1 3 39	49 ..	Moragahamulahena	27 2 8
3 ..	Pihimbiyagahamula-ela	0 1 25	49A ..	Kongahamulahena, Dunumadalagaha-	
4 ..	Galagawahenyaya (reservation for oya)	10 0 33		mulahena (reservation)	1 1 6
5 ..	Do.	21 1 34	49B ..	Do.	5 1 7
6 ..	Dangaha ela	0 0 8	49C ..	Do.	1 0 21
9 ..	Mylagahamulahena	0 0 7	50 ..	Makulwewemahahena	0 3 30
10 ..	Welle-ela	0 0 2	51 ..	Do.	10 2 29
11 ..	Mylagahamulahena	4 1 11	52 ..	Galagawahenyaya (reservation for	
12 ..	Cart track	0 1 0		bund)	0 1 0
14 ..	Welle-ela	0 0 8	53 ..	Road	0 3 6
15 ..	Aliyawetichcha-ebba	0 2 10	54 ..	Kolamunu-oya (part of stream)	0 3 31
31 ..	Road	2 0 29	55 ..	Galagawahenyaya (reservation for oya)	3 0 27
32 ..	Do.	0 0 26	56 ..	Do.	43 1 28
38 ..	Welle-ela	0 0 4	57 ..	Do.	3 1 0
39 ..	Do.	0 0 16	58 ..	Dunumadalagahahenyaya	1 0 11
40 ..	Kolamunu-oya (part of stream)	1 1 30	58A ..	Do. (reservation)	0 0 15
41 ..	Galagawahenyaya (reservation for oya)	1 2 17	59 ..	Ela	0 0 10
42 ..	Do.	10 1 30			
43 ..	Welle-ela	0 0 15			161 1 31

and bounded as follows: on the north by the village limit of Midellakadawara, the village limit of Hunnelembuwa; on the east by the village limit of Hunnelembuwa, the village limit of Wattegama, the village limit of Madulla, the village limit of Wadumunna; on the south by the village limit of Galadeniya; on the west by the village limit of Pollumbura, the village limit of Midellakadawara.

NOTE.—The following lots lying within the above-mentioned boundaries are excluded from this notice, and their aggregate acreage of 58 acres and 31 perches is not included in the acreage of 161 acres 1 rood and 31 perches given above:—

Block survey preliminary plan 1,771.

Lot.	Name of Land.	Extent, A. R. P.	Lot.	Name of Land.	Extent, A. R. P.
A 7 ..	Pahalakarandagahakumbura	1 0 37	B 27 ..	Daminagahamulawatta (T.P. 337,931)	0 1 6
A 8 ..	Karandagahamulakamata	0 0 21	B 28 ..	Katagahamulawatta	1 2 29
B 13 ..	Dungalewatta (T. P. 337, 930)	1 2 31	B 29 ..	Maragahamulawatta (T. P. 338,843)	1 0 21
B 16 ..	Halmillagahamulakamata	0 0 15	B 30 ..	Kongahamulawatta (T. P. 338,072)	0 3 19
B 17 ..	Pahalamahawelyaya	37 3 7	B 33 ..	Divulgahamulawatta (T. P. 338,079)	0 3 9
B 18 ..	Meegahamulahena	1 1 37	B 34 ..	Maragahamulakamata	0 0 20
B 19 ..	Kohombagahamulawatta	1 3 1	B 36 ..	Siyambalagahamulawatta	0 3 8
B 20 ..	Wale-ela	0 0 2	B 37 ..	Welle-ela	0 0 6
B 21 ..	Beligahamulawatta	2 3 24	B 45 ..	Wewapaulawatta	0 2 12
B 22 ..	Ambagahamulawatta	0 2 3	B 46 ..	Do.	0 1 6
B 23 ..	Kohombagahamulawatta	0 3 19	B 46A ..	Do.	0 0 33
B 24 ..	Nitulgahamulakotuwa, &c., (T. P. 337,928)	0 1 21	B 47 ..	Do. (T. P. 337,320)	0 1 22
B 24A ..	Do.	0 0 28	B 48 ..	Kahatagahamulawatta (T.P. 338,073)	0 2 6
B 24B ..	Helambagahamulawattehena	0 1 11	35 ..	Dangahamulakamata	0 0 15
B 25 ..	Kosgahamulawatta	0 2 36			58 0 31
B 26 ..	Kajugahamulakotuwa (T.P. 337,928)	0 1 6			

[For Diagram see page 1446.]

Kurunegala Notice No. 7,610.

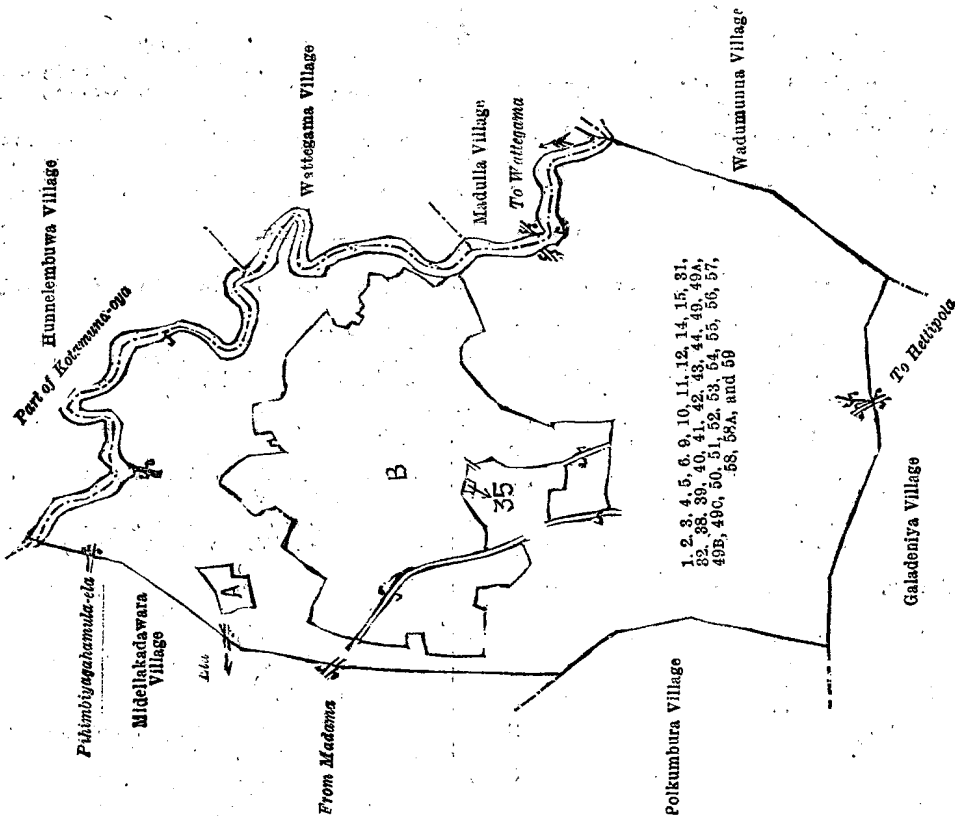
Notice under "The Waste Lands Ordinances of 1897, 1899, 1900, and 1903."

TAKE notice that unless within three months from September 24, 1920, the persons, if any, who claim any interest in the lands hereinafter mentioned or in any one or more of such lands or to some interest therein make claim in person or in writing to the said lands or any of them or to some interest therein to H. C. Toller, Esq., Special Officer appointed under section 28 of "The Waste Lands Ordinances of 1897, 1899, 1900, and 1903," at his office at Colombo:

Such Special Officer, in pursuance of the powers vested in him by the said Ordinances, will declare by writing under his hand that the said lands, or such of them as to which no claim has been made, are the property of the Crown.

H. C. TOLLER,
Special Officer.

NOTE.—A claim to a right of way over the said lands or any of them is a claim to an interest in the land or lands.



Surveyor-General's Office,
Colombo, August 6, 1920.

Scale of 16 Chains to an Inch.

F. J. SALMON,
for Acting Surveyor-General.

Kurunegala S. O. 50—1920.

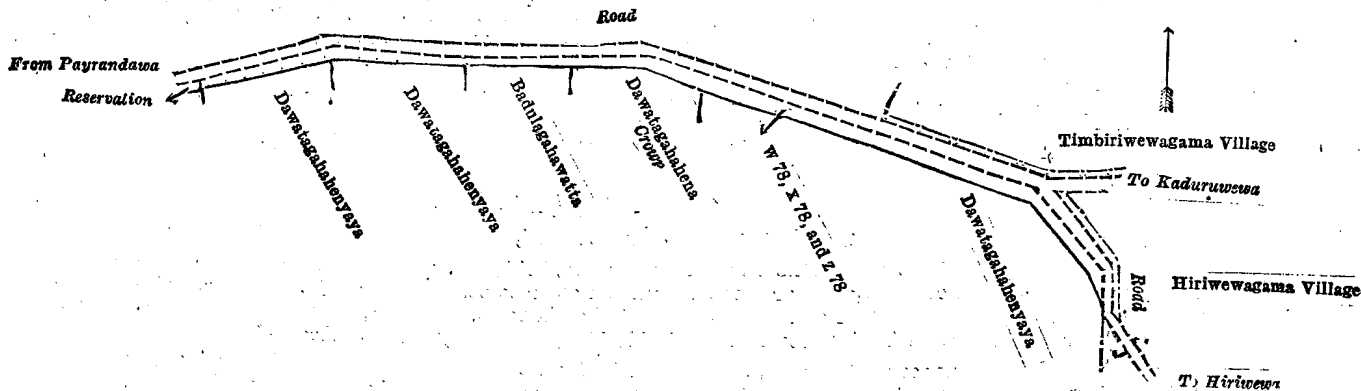
Description of the Lands referred to.

The following lots situated in the village of Ratmalawala, in the Yagam pattu korale of the Katugampola hatpattu of the Kurunegala District, in the North-Western Province, as described in the annexed diagram :—

Preliminary plan 4,367.

Lot.	Name of Land.	Extent	A.	R.	P.
w 78	Reservation for road	0	0	26	
x 78	Do.	0	1	25	
z 78	Do.	0	0	7	
		0	2	18	

and bounded as follows : on the north by the road from Payrandawa to Kaduruwewa ; on the east by the road from Payrandawa to Hiriwewa ; on the south by Dawatagahenyaya claimed by Don Jusey Jayatunga Appuhamy, Dawatagahena belonging to the Crown, Badullagahawatta claimed by Don Jusey Jayatunga Appuhamy, Dawatagahenyaya claimed by Don Jusey Jayatunga Appuhamy ; on the west by the reservation.



Surveyor-General's Office,
Colombo, April 28, 1920.

Scale of 4 Chains to an Inch.

C. R. LUNDIE,
for Surveyor-General.

Kurunegala S. O. 51—1920.

Kurunegala Notice No. 7,611.

Notice under "The Waste Lands Ordinances of 1897, 1899, 1900, and 1903."

TAKE notice that unless within three months from September 24, 1920, the persons, if any, who claim any interest in the lands hereinafter mentioned or in any one or more of such lands or to some interest therein make claim in person or in writing to the said lands or any of them or to some interest therein to H. C. Toller, Esq., Special Officer appointed under section 28 of "The Waste Lands Ordinances of 1897, 1899, 1900, and 1903," at his office at Colombo :

Such Special Officer, in pursuance of the powers vested in him by the said Ordinances, will declare by writing under his hand that the said lands, or such of them as to which no claim has been made, are the property of the Crown.

H. C. TOLLER,
Special Officer.

NOTE.—A claim to a right of way over the said lands or any of them is a claim to an interest in the land or lands.

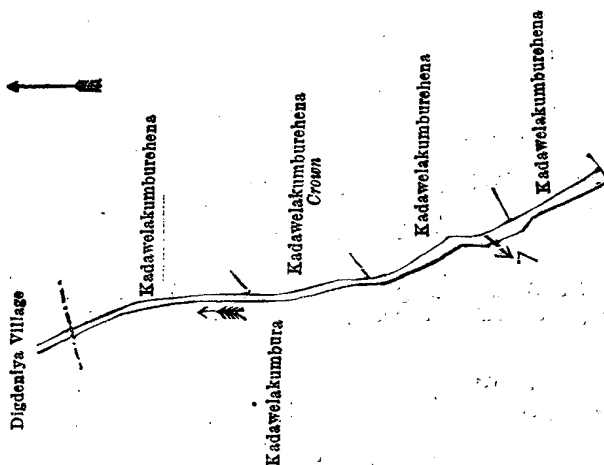
Description of the Lands referred to.

The following lots situated in the village of Pallegama, in the Giratalane korale of the Dewameddi hatpattu of the Kurunegala District, in the North-Western Province, as described in the annexed diagrams :—

I.—Block survey preliminary plan 1,762.

Lot.	Name of Land.	Extent, A. R. P.
7	Pita-ela (stream) ..	0 0 29

and bounded as follows : on the north by the village limit of Digdeniya ; on the east by Kadawelakumburehena sold by the Crown, Kadawelakumburehena belonging to the Crown, Kadawelakumburehena sold by the Crown ; on the south and west by Kadawelakumbura claimed by Karunanayake Mudiyansele Muttu Menika and others.



Surveyor-General's Office,
Colombo, April 21, 1920.

Scale of 4 Chains to an Inch.

F. J. SALMON,
for Acting Surveyor-General.

II.—Block survey preliminary plan 1,762.

Lot.	Name of Land.	Extent, A. R. P.	Lot.	Name of Land.	Extent, A. R. P.
24	Meegahahena ..	6 1 7	27	Kumbukwewawatta ..	0 0 19
25	Maragahamulahena ..	0 0 11			
26	Kumbukwewa (tank)	2 2 14			9 0 11

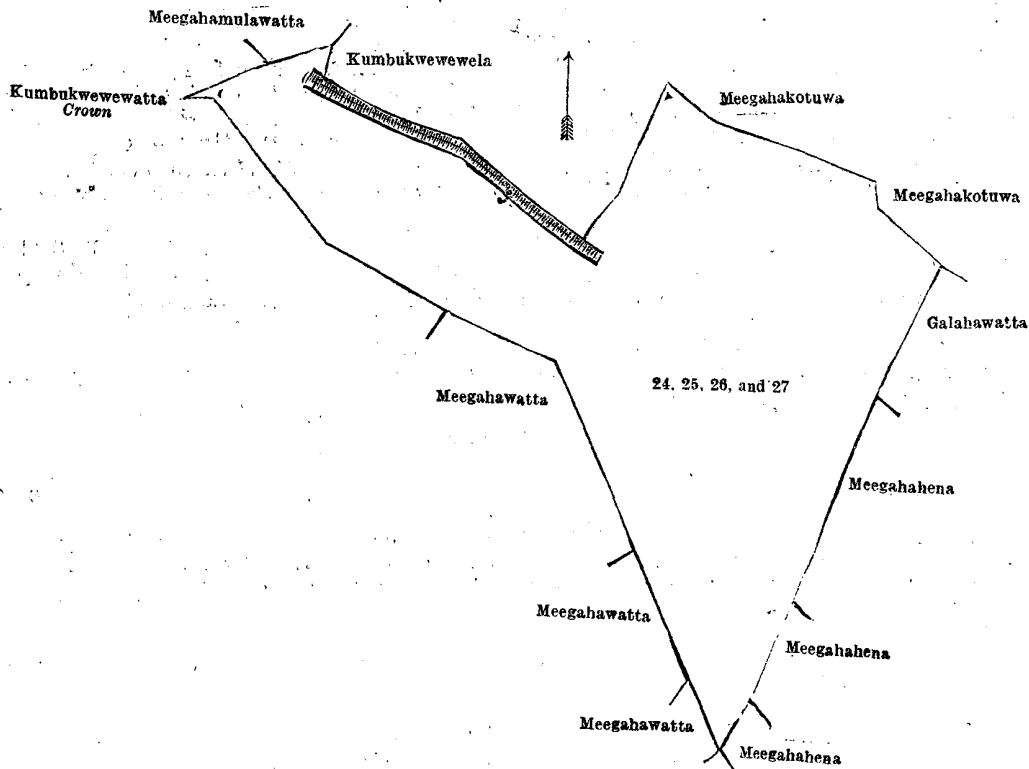
and bounded as follows : on the north by Kumbukwewawatta belonging to the Crown, Meegahamulawatta claimed by Karunanayaka Mudiyansele Ukku Banra and others, Kumbukwewawatta claimed by Karuwa Mudiyansele Randohami and others, Meegahakotuwa claimed by Karunanayaka Mudiyansele Appuhami and others, Meegahakotuwa claimed by Dissanayaka Mudiyansele Kiri Menika and others ; on the east by Galahawatta claimed by Rajapaksa Pedidurayalage Kiriya and others, Meegahahena claimed by Wannitilaka Herat Mudiyansele Kapuruhamy, Meegahahena sold by the Crown ; on the south by Meegahahera sold by the Crown, Meegahawatta claimed by Herat Mudiyansele Mudalihamy, ex Korale Arachchi ; on the west by Meegahawatta sold by the Crown, Kumbukwewawatta belonging to the Crown.

[For Diagram see page 1448.]

III.—Block survey preliminary plan 1,762.

Lot.	Name of Land.	Extent, A. R. P.
64	Galawewa (tank and bund)	7 0 11

and bounded as follows : on the north by Begahamulawatta belonging to the Crown, T. P. 100,957 ; on the east by Gallehekumbura claimed by Velvegedararalage Mudalihami and others ; on the south by the village limits of Udagama and

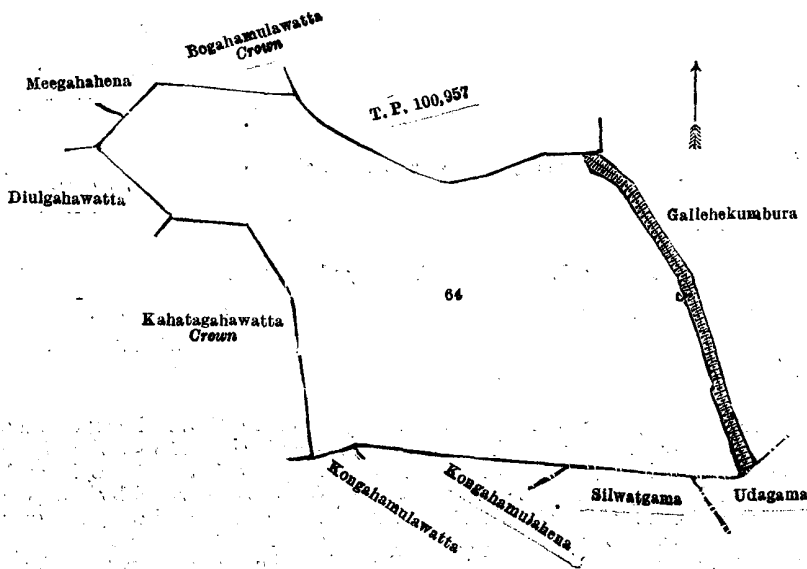


Surveyor-General's Office,
Colombo, April 21, 1920.

Scale of 4 Chains to an Inch.

F. J. SALMON,
for Acting Surveyor-General.

Silwatgama, Kongahamulahena sold by the Crown, Kongahamulawatta sold by the Crown ; on the west by Kahatagahawatta belonging to the Crown, Diulgahawatta sold by the Crown, Meegahahena sold by the Crown



Surveyor-General's Office,
Colombo, April 21, 1920.

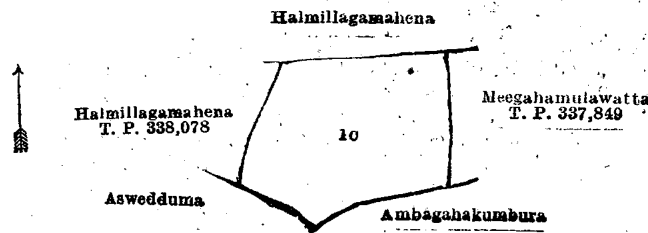
Scale of 4 Chains to an Inch.

F. J. SALMON,
for Acting Surveyor-General.

IV.—Block survey preliminary plan 1,762.

Lot.	Name of Land.	Extent, A. R. P.
1c	Halmillagamahena	1 0 36

and bounded as follows ; on the north by Halmillagamahena sold by the Crown ; on the east by Meegahamulawatta sold by the Crown (T. P. 337,849) ; on the south by Ambagahakumbura claimed by Ranasinghe Mudiyansele Dingiri Menika and others, Aswedduma claimed by Karunanayaka Mudiyansele Dingiri Menika and another ; on the west by Halmilla gamahena sold by the Crown (T. P. 333,078).



Surveyor-General's Office
Colombo, June 30, 1920.

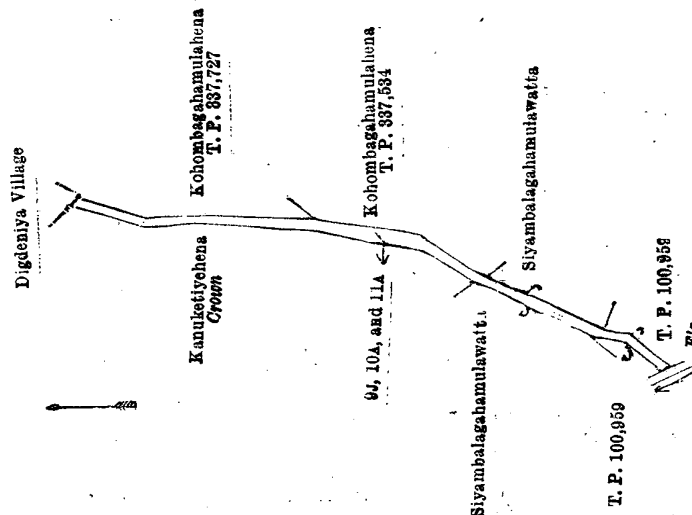
Scale of 4 Chains to an Inch.

G. K. THORNHILL,
for Acting Surveyor-General.

V.—Block survey preliminary plan 1,762.

Lot.	Name of Land.	Extent, A. B. P.
9J ..	Para (cart track)	0 0 32
10A ..	Para (do.)	0 0 11
11A ..	Para (do.)	0 0 6
		0 1 9

and bounded as follows : on the north by the village limit of Digdeniya ; on the east by Kohombagahamulahena sold by the Crown (T. P. 337,727), Kohombagahamulahena sold by the Crown (T. P. 337,534), Siyambalagahamulawatta claimed by Karunanayaka Mudiyansele Banda and others, T. P. 100,959 ; on the south by an ela ; on the west by T. P. 100,959, Siyambalagahamulawatta claimed by Karunanayaka Mudiyansele Banda and others, Kanuketiyehehena belonging to the Crown.



Surveyor-General's Office,
Colombo, June 30, 1920.

Scale of 4 Chains to an Inch.

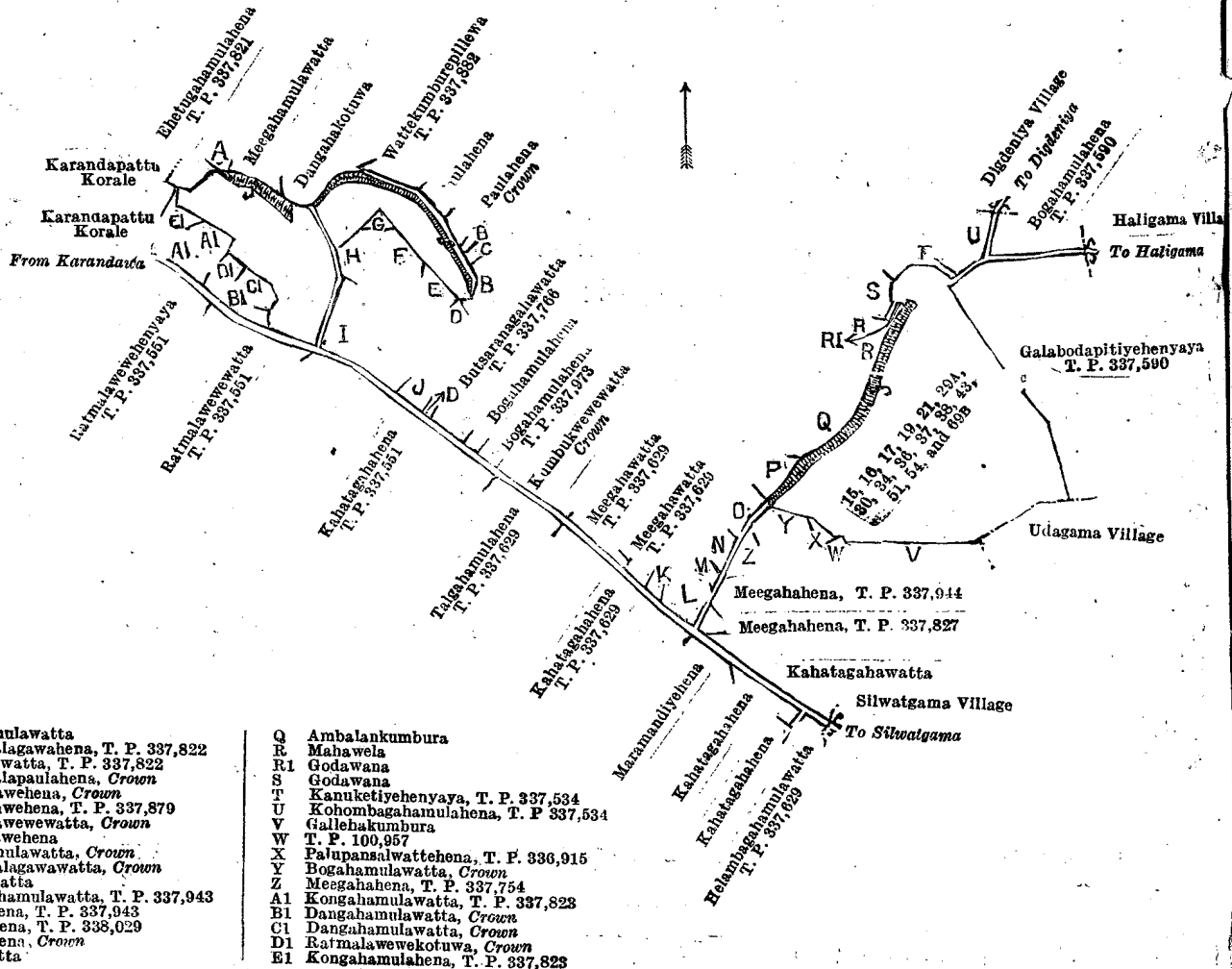
G. K. THORNHILL,
for Acting Surveyor-General.

VI.—Block survey preliminary plan 1,762.

Lot.	Name of Land.	Extent, A. R. P.	Lot.	Name of Land.	Extent, A. R. P.
15 ..	Kanuketiyehehenyaya (reservation for bund)	0 1 2	36 ..	Road	0 1 0
16 ..	Ela	0 2 25	37 ..	Etadombagahamulahena	3 3 21
17 ..	Road	0 0 13	38 ..	Do. (reservation for bund)	0 0 26
19 ..	Do.	0 1 29	43 ..	Galwewa (tank and bund)	5 2 36
21 ..	Pallegamawewa (tank and bund)	33 2 27	51 ..	Ratmalawewapitiya	0 3 4
29A ..	Siyambalawehena	0 3 25	54 ..	Road	3 2 19
30 ..	Wattekumburepillewa (reservation for bund)	0 2 26	69B ..	Kahatagahahena (reservation for road)	0 0 4
34 ..	Siyambalagahawewa (tank and bund)	4 3 0			55 3 17

and bounded as follows : on the north by Ehetugahamulahena sold by the Crown (T. P. 337,821), Kongahamulawatta claimed by Karunanayaka Mudiyansele Randohamy and another, Meegahamulawatta claimed by Appu Naidelage Punchia Manamali, Dangahakotuwa claimed by Karunanayaka Mudiyansele Ausadahamy and others, Wattekumburepillewa sold by the Crown (T. P. 337,882), Paulahena sold by the Crown, Paulahena belonging to the Crown, Weerategalagawahena sold by the Crown (T. P. 337,822), Paulahenewatta sold by the Crown (T. P. 337,822), Weerategalagawahena sold by the Crown (T. P. 337,822), Weerategalapaulahena belonging to the Crown, Siyambalawehena belonging to the Crown, Siyambalawehena sold by the Crown (T. P. 337,879), Siyambalawewatta belonging to the Crown, Siyambalawehena sold by the Crown, Dangahamulawatta belonging to the Crown, Weerategalagawawatta belonging to the Crown, Weerategalapaulahena belonging to the Crown, Butsaranagahawatta sold by the Crown (T. P. 337,766), Bogahamulahena sold by the Crown, Bogahamulawatta sold by the Crown (T. P. 337,973), Kumbukwewewatta belonging to the Crown, Meegahawatta sold by the Crown (T. P. 337,629), Meegahawatta claimed by Kawanna Muttusamy, Kahatagahamulawatta sold by the Crown (T. P. 337,943), Meegahahena sold by the Crown (T. P. 337,943), Meegahahena sold by the Crown (T. P. 339,029), Meegahahena belonging to the Crown, Galahawatta claimed by Rajapaksa Pedidurayalage Kiriya and others, Ambalan-kumbura claimed by Panambara Mudiyansele Ungu Naide and others, Mahawela claimed by Dissanayaka Mudiyansele Kiri Menika and others, Godawana claimed by Karunanayaka Mudiyansele Mutumenika and others, Mahawela claimed by Dissanayaka Mudiyansele Kiri Menika and others, Godawana claimed by Karunanayaka Mudiyansele Mutu Menika and others, Kanuketiyehehenyaya sold by the Crown (T. P. 337,534), Kohombagahamulahena sold by the Crown

(T. P. 337,534), the village limit of Digdēniya; on the east by Bogahamulawatta sold by the Crown (T. P. 337,590); the village limit of Maligama, Galabodapitiyehenayaya sold by the Crown (T. P. 337,590), the village limit of Udagama, Gallekumbura claimed by Vilvagederaralage Mudalihamy and others, T. P. 100,957, Palupansalawattehena sold by the Crown (T. P. 335,915), Bogahamulawatta belonging to the Crown, Meegahahena sold by the Crown (T. P. 337,754), Meegahahena sold by the Crown (T. P. 337,944), Meegahahena sold by the Crown (T. P. 337,827), Kahatagahawatta sold by the Crown, the village limit of Silvatgama; on the south by Halambagahamulawatta sold by the Crown (T. P. 337,629), Kahatagahahena sold by the Crown, Maramandiyehena sold by the Crown, Kahatagahahena sold by the Crown (T. P. 337,629), Talgahamulawatta sold by the Crown (T. P. 337,629); on the west by Kahatagahahena sold by the Crown (T. P. 337,551), Ratmalawewewatta sold by the Crown (T. P. 337,551), Ratmalwewehenayaya sold by the Crown (T. P. 337,551), the boundary of the Karanda pattu korale, Kongahamulawatta sold by the Crown (T. P. 337,823), Dangahamulawatta belonging to the Crown, Ratmalwewekotuwa belonging to the Crown, Kongahamulawatta sold by the Crown (T. P. 337,823), the boundary of the Karanda pattu korale.



- A Kongahamulawatta
- B Weeratagalawahena, T. P. 337,822
- C Paulahenawatta, T. P. 337,822
- D Weeratagalapaulahena, Crown
- E Siyambalawehena, Crown
- F Siyambalawehena, T. P. 337,879
- G Siyambalawewewatta, Crown
- H Siyambalawehena
- I Dangahamulawatta, Crown
- J Weeratagalawawatta, Crown
- K Meegahawatta
- L Kahatagahamulawatta, T. P. 337,943
- M Meegahahena, T. P. 337,943
- N Meegahahena, T. P. 338,029
- O Meegahahena, Crown
- P Galahawatta

- Q Ambalankumbura
- R Mahawela
- R1 Godawana
- S Godawana
- T Kanuketiyeheyenaya, T. P. 337,534
- U Kohombagahamulawatta, T. P. 337,534
- V Gallehakumbura
- W T. P. 100,957
- X Palupansalawattehena, T. P. 336,915
- Y Bogahamulawatta, Crown
- Z Meegahahena, T. P. 337,754
- A1 Kongahamulawatta, T. P. 337,823
- B1 Dangahamulawatta, Crown
- C1 Dangahamulawatta, Crown
- D1 Ratmalawewekotuwa, Crown
- E1 Kongahamulawatta, T. P. 337,823

Surveyor-General's Office,
Colombo, June 30, 1920.

Scale of 16 Chains to an Inch.

Kurunegala S. O. 52—1920.

G. K. THORNHILL,
for Acting Surveyor-General.

Kurunegala Notice No 7,612.

Notice under "The Waste Lands Ordinances of 1897, 1899, 1900, and 1903."

TAKE notice that unless within three months from September 24, 1920, the persons, if any, who claim any interest in the land hereinafter mentioned make claim in person or in writing to the said land or to some interest therein to H. C. Toller, Esq., Special Officer appointed under section 28 of "The Waste Lands Ordinances of 1897, 1899, 1900, and 1903," at his office at Colombo:

Such Special Officer, in pursuance of the powers vested in him by the said Ordinances, will declare by writing under his hand that the land, to which no claim has been made, is the property of the Crown.

H. C. TOLLER,
Special Officer.

NOTE.—A claim to a right of way over the said land is a claim to an interest in the land.

Description of the Land referred to.

The land commonly called or known as Kajugahamulawatta, situated in the village of Egodagecira, in the Giratalane korale of the Dewamedi hatpattu of the Kurunegala District, in the North-Western Province, containing in extent 14 perches, shown as lot 28 in block survey preliminary plan 1,759 and in the annexed diagram; and bounded as follows: on the north by Yalhenyaya claimed by Malmitihamilage Appuhami and others, Daminagahamulawatta sold by the Crown (T. P. 338,042); on the east by Daminagahamulawatta sold by the Crown (T. P. 338,042); on the south and west by Yalhenyaya claimed by Malmitihamilage Appuhami and others.



Surveyor-General's Office,
Colombo, August 18, 1920.

Scale of 4 Chains to an Inch.
Kurunegala S. O. 53—1920.

F. J. SALMON,
for Acting Surveyor-General.

Kegalla Notice No. 7,613.

Notice under "The Waste Lands Ordinances of 1897, 1899, 1900, and 1903."

TAKE notice that unless within three months from September 24, 1920, the persons, if any, who claim any interest in the lands hereinafter mentioned or in any one or more of such lands or to some interest therein make claim in person or in writing to the said lands or any of them or to some interest therein to Frederick Lewis, Esq., Special Officer appointed under section 28 of "The Waste Lands Ordinances of 1897, 1899, 1900, and 1903," at his office at Colombo:

Such Special Officer, in pursuance of the powers vested in him by the said Ordinances, will declare by writing under his hand that the said lands, or such of them as to which no claim has been made, are the property of the Crown.

FREDERICK LEWIS,
Special Officer.

NOTE.—A claim to a right of way over the said lands or any of them is a claim to an interest in the land or lands.

Description of the Lands referred to.

The following lots situated in the village of Gangoda, in the Galboda pattu of the Galboda korale of the Kegalla District, in the Province of Sabaragamuwa, as described in the annexed diagrams:—

I.—Block survey preliminary plan 171.

Lot.	Name of Land.	Extent, A. R. P.	Lot.	Name of Land.	Extent, A. R. P.
19	Mala-ela (stream)	0 1 9	172	Hababimahena	1 1 5
59½	Do. (do.)	0 0 11	195	Gansabhawa road	1 1 31
67	Walagolle-ela (stream)	0 1 16	230½	Mala-ela (stream)	0 0 5
71	Mala-ela <i>alias</i> Kande-dola (stream)	0 0 26	232½	Do. (do.)	0 0 22
96½	Footpath	0 1 2	238	Beddawalawatte-ela, Madittagolle-ela, Totapola-ela	1 3 4
104½	Mala-ela (stream)	0 0 18	239	Nagahamula-ela, Peellagawa-ela, Mahawe-ela (part of)	3 0 35
107½	Do. (do.)	0 0 5	241	Digane-ela (part)	0 0 4½
113	Cart road	1 2 26	251	Footpath	0 0 10
118	Gansabhawa road	0 0 6			
161	Do.	0 0 24			
164	Do.	0 0 17			
165	Do.	0 0 17			11 1 13½

and bounded as follows: on the north by the village limits of Kempitiya and Henepola, the village limit of Wattegama, the village limit of Wattegama (part of ela), the village limit of Wattegama, the boundary of the Central Province; on the east by the boundary of the Central Province, the village limit of Palle Beddawala; on the south by the village limits of Palle Beddawala, Uda Beddawala, Muddanawa, Uda Beddawala, the village limit of Kempitiya; on the west by the village limit of Kempitiya.

NOTE.—The following lots lying within the above-mentioned boundaries are excluded from this part of the notice, and no part of their aggregate acreage of 599 acres 2 roods and 11½ perches is included in the acreage of 11 acres 1 rood and 13½ perches given above:—

Block survey preliminary plan 171.

Lot.	Name of Land.	Extent, A. R. P.	Lot.	Name of Land.	Extent, A. R. P.
A 1	Weygalehena (T. P. 322,536)	2 3 27	A 20	Pihillagawahena <i>alias</i> Girabogehena (T. P. 335,687)	2 1 14
A 2	Spring	0 0 12	A 21	Arambehena (T. P. 318,639)	1 3 4
A 3	Alakelamadehena	0 1 30	A 22	Weliketiyehehena, Arambehena	0 3 18
A 4	Alakolamadekumbura	0 0 31	A 22A	Arambehena (T. P. 319,054)	0 3 4
A 5	Alakolamadewatta	1 3 0	A 22B	Welihena (T. P. 319,054)	0 0 16
A 5A	Do. (T. P. 335,898)	1 0 30	A 22C	Arambehena	0 3 3
A 6	Alakolamadehena (T. P. 318,878)	0 1 7	A 23	Weliketiyehehena (T. P. 318,912)	3 1 18
A 7	Do. (T. P. 318,877)	0 0 22	A 24	Alakolamadamakalana (T. P. 303,427)	15 1 36
A 8	Nilapanguwehena (T. P. 318,915)	2 1 30	A 25	Weygalehena (T. P. 322,536)	2 3 23
A 8A	Do. (part of T. P. 245,721)	0 0 8	A 26	Pitakotuwewatta (T. P. 320,681)	0 2 24
A 8B	Do.	0 0 8	A 26A	Dodangahamuladeniyagawawatta (T. P. 320,699)	0 0 11
A 9	Girabogehena	1 2 10	A 27	Dodangahamulapillewawatta (T. P. 318,154)	1 0 15
A 10	Wewedeniyakumbura	3 0 38	A 27A	Dodangahamuladeniyagawawatta (T. P. 320,699)	0 0 10
A 11	Ambalamagawawatta (T. P. 333,941)	0 2 15	A 28	Galwaladeniyakumbura	0 0 19
A 12	Pansalawatta	1 1 28	A 29	Galwaladeniyapillewa	0 0 34
A 13	Girabogehena (T. P. 318,879)	0 3 26	A 30	Dodangahamuladeniyakumbura, Dodangahadeniyakumbura	1 3 12
A 13A	Do. (T. P. 333,001)	0 0 27	A 31	Dodangahadeniyapillewa (T. P. 318,156)	0 0 20
A 14	Girabogehenakotuwa	0 3 19	A 32	Aluttennehena (T. P. 319,087)	0 3 30
A 15	Arambehena (T. P. 319,054)	1 0 34	A 33	Do. (T. P. 319,087)	6 2 21
A 15A	Tummaimehena (T. P. 318,915)	0 2 0	A 34	Do. (do.)	1 2 30
A 15B	Welihena (T. P. 319,054)	0 1 18	A 35	Arambehena (do.)	2 1 22
A 15C	Arambehena (T. P. 319,054)	0 1 3			
A 16	Girabogehena (T. P. 319,054)	0 2 34			
A 17	Do. (T. P. 322,538)	1 3 15			
A 18	Girabogehenawatta (T. P. 322,538)	0 1 34			
A 18½	Mala-ela (stream)	0 0 3			

Lct.	Name of Land.	Extent, A. R. P.	Lot.	Name of Land.	Extent, A. R. P.
A 36	Arambepihillagawahena (T. P. 318,913)	0 2 18	A 95	Kongahamulakumbura	0 1 33
A 37	Hunusalbategawahena (T. P. 335,688)	0 2 7	A 95A	Do.	0 0 3
A 38	Pallewattapillewa (T. P. 318,659)	0 1 30	A 96	Kongahamulawatta (T. P. 322,473)	1 3 33
A 39	Badulangekumburepillewa (T. P. 332,982)	0 0 25	A 96A	Do.	0 0 13
A 40	Thalagahamulakotuwahena (T. P. 318,647)	0 0 37	A 96B	Do. (parts of T. Ps. 194,151 and 184,488)	0 0 22
A 41	Panwattehena (T. P. 333,829)	0 2 2	A 97	Kalugamehena (T. P. 334,743)	1 0 24
A 42	Bumewekotuwahena (T. P. 318,954)	0 2 1	A 98	Kalugamehenawatta (T. P. 333,828)	0 3 36
A 42A	Udahawattagawahena (do.)	0 2 8	A 99	Miyanekolamaduwatta	0 2 1
A 43	Bumewelkotuwahena (T. P. 318,881)	0 3 13	A 100	Miyanakolamadehena (T. P. 333,826)	0 1 15
A 44	Aluttennehena (T. P. 319,087)	1 1 14	A 101	Udahakotuwewatta (T. P. 333,843)	1 2 13
A 45	Do. (T. P. 319,087)	1 2 1	A 101A	Do.	0 0 22
A 46	Do. (do.)	0 1 32	A 102	Udamurawatta (part of T. Ps. 194,151 and 184,488)	1 1 19
A 47	Do. (do.)	0 3 25	A 102A	Do.	0 0 1
A 48	Aluttenedeniyapillewa (T. P. 318,155)	0 1 21	A 102B	Do.	0 0 7
A 49	Aluttenedeniyakumbura	1 1 35	A 103	Udahawattehena (T. P. 322,537)	1 0 27
A 50	Bogahamulahena (T. P. 319,087)	1 1 36	A 103A	Do. (part of T. P. 194,151)	0 0 7
A 51	Helapitahena (T. P. 318,957)	1 2 24	A 103B	Udahawattehena	0 0 31
A 52	Delgahamulahena (T. P. 318,880)	0 1 36	A 104	Udamurawatta (T. P. 322,534)	1 0 7
A 53	Deniyagawahena (T. P. 322,535)	2 2 16	A 104A	Do.	0 0 10
A 54	Udahadeniyakumbura	1 1 16	A 105	Pahalawatta (part of T. P. 55,936) (T. P. 322,677)	1 1 27
A 55	Mala-ela (stream)	0 0 9	A 106	Wekewatta (part of T. P. 55,936)	1 0 2
A 55	Elagawawatta, Pahalagederawatta, Udahagederawatta, Lindewatta, Kajugahamulakotuwa, Udahawatta	14 0 18	A 107	Do. (T. P. 333,842)	0 3 19
A 56	Rukgahamulakotuwawatta (T. P. 333,846)	1 1 10	A 108	Do.	2 3 1
A 57	Rukgahamulahena (T. P. 318,914)	0 1 5	A 109	Surayawatta (T. P. 318,941)	0 0 20
A 58	Helapitahena (T. P. 319,087)	1 1 37	A 110	Do.	0 3 18
A 59	Kongahamulahena (T. P. 319,051)	1 1 9	A 111	Kondostherawatta (part of T. P. 55,951)	0 0 30
A 60	Wallagollemukalana (T. P. 295,795)	29 3 14	A 112	Totapolakumbura, Pattiniyakumbura, Godamunuekumbura, Palugahakumbura, &c. (T. Ps. 55,937, 56,377, 55,951, 96,553, 55,950, 56,333, 55,949 (parts of))	54 1 5
A 61	Wallagollehena	0 0 26	A 114	Egodawatta	0 3 32
A 62	Do.	1 0 0	A 115	Radapalakumbura and Millagaspitiyehena (parts of T. Ps. 55,949, 56,333, 55,950)	1 1 19
A 63	Suduambagahamulawatta (T. P. 335,671)	0 3 8	A 116	Kongamwalagewatta	0 0 39
A 64	Dambalaweltennehena (T. P. 320,683)	1 1 14	A 117	Dawatagahalandewatta	0 3 11
A 65	Deyagomayahena (T. P. 320,706)	2 0 31	A 119	Rendaralagewatta <i>alias</i> Uluambalangodella	0 0 38
A 65A	Moragollehena (T. P. 319,263)	0 0 12	A 120	Wekewatta	0 0 24
A 66	Dambalaweltennehena (T. P. 319,263)	4 0 21	A 121	Wekeowita	0 1 31
A 68	Jambugahamulamadamukalana (T. P. 322,491)	1 1 27	A 122	Do.	0 0 32
A 69	Moragollehena (T. P. 319,263)	5 0 7	A 123	Pathiniyawatta	0 3 29
A 70	Moragollemukalana (T. P. 295,794)	7 1 29	A 124	Do.	0 0 37
A 70A	Do. (T. P. 319,261)	0 0 18	A 125	Do.	0 2 1
A 70B	Do. (T. P. 319,262)	0 0 12	A 126	Do.	0 1 32
A 72	Do.	0 2 19	A 127	Oliyawatta	0 0 24
A 73	Galagawadeniyahena, Welgalehena (T. P. 320,705)	2 1 22	A 128	Beligahamulawatta	0 2 5
A 74	Welgalehena (T. P. 320,705)	0 2 21	A 129	Hitinawatta, Idangederawatta, Kongomuwalawatta	7 1 11
A 75	Do. (do.)	0 0 38	A 130	Lindewattekanati	0 3 9
A 76	Moragollehena (T. P. 320,707)	2 0 15	A 131	Olideniyewatta (T. P. 318,648)	1 0 1
A 77	Moragollewatta (do.)	1 0 0	A 132	Do. (T. P. 318,660)	0 1 1
A 78	Galagawadeniyewatta	0 2 8	A 133	Do. (T. P. 334,744)	1 1 39
A 79	Galagawadeniyahena (T. P. 333,845)	1 0 20	A 134	Olideniyehena (T. P. 318,638)	0 2 39
A 80	Habehehena (T. P. 318,951)	0 3 10	A 135	Do. (T. P. 322,533)	0 2 35
A 81	Do. (do.)	2 0 12	A 136	Do.	0 2 30
A 82	Moragolledeniyehehena (T. P. 323,877)	0 3 10	A 137	Do. (T. P. 335,843)	0 0 30
A 83	Moragolledeniyaakumbura	0 1 6	A 138	Do. (T. P. 318,637)	0 2 23
A 84	Murutamulahena	2 1 24	A 139	Olideniyewatta	0 1 22
A 85	Do. (T. P. 319,225)	0 3 14	A 140	Olideniyehena (T. P. 333,827)	0 0 38
A 86	Moragollemukalana	7 0 4	A 141	Handururalalagewatta, Gederawatta	2 3 39
A 87	Moragolla (T. P. 318,917)	1 3 39	A 142	Olideniyehena (T. P. 332,908)	0 0 33
A 88	Moragollemukalana (T. P. 318,918)	0 0 18	A 143	Gederawatta	0 1 11
A 89	Gallenehena (T. P. 332,990)	2 1 4	A 144	Peelamulawatta (T. P. 319,050)	1 0 21
A 90	Do. (do.)	3 1 33	A 145	Do. (do.)	0 1 10
A 90A	Do. (do.)	0 0 8	A 146	Gallindegawawatta	1 2 15
A 91	Maragahamulahena (T. P. 332,990)	1 0 1	A 147	Kebellagollewatta	0 3 39
A 91A	Do. (do.)	0 0 7	A 148	Nikagollewatta (T. P. 321,431)	0 1 28
A 91B	Do. (do.)	0 2 3	A 149	Meegahawatta (T. P. 322,622)	0 1 7
A 91C	Do.	0 0 14	A 150	Thalagahahena <i>alias</i> Ambagahahena (T. P. 322,622)	0 2 14
A 91D	Do. (part of T. P. 184,488)	0 0 17	A 151	Kebellagollawatta (T. P. 318,794)	1 0 7
A 92	Maragahamulahenawatta (T. P. 333,844)	0 2 19	A 152	Kebellagollahenewatta (T. P. 320,816)	0 3 18
A 92A	Do.	0 0 9	A 153	Godayawatta	1 1 3
A 92B	Do. (part of T. P. 184,488)	0 0 14	A 154	Do.	0 1 18
A 93	Galpilhilehena (do.)	0 2 36	A 155	Wadakahamadithewatta (T. P. 322,572)	0 2 16
A 94	Kongahamulahena (T. P. 322,472)	0 1 33			
A 94A	Do.	0 0 5			
A 94B	Do. (part of T. P. 184,488)	0 0 7			

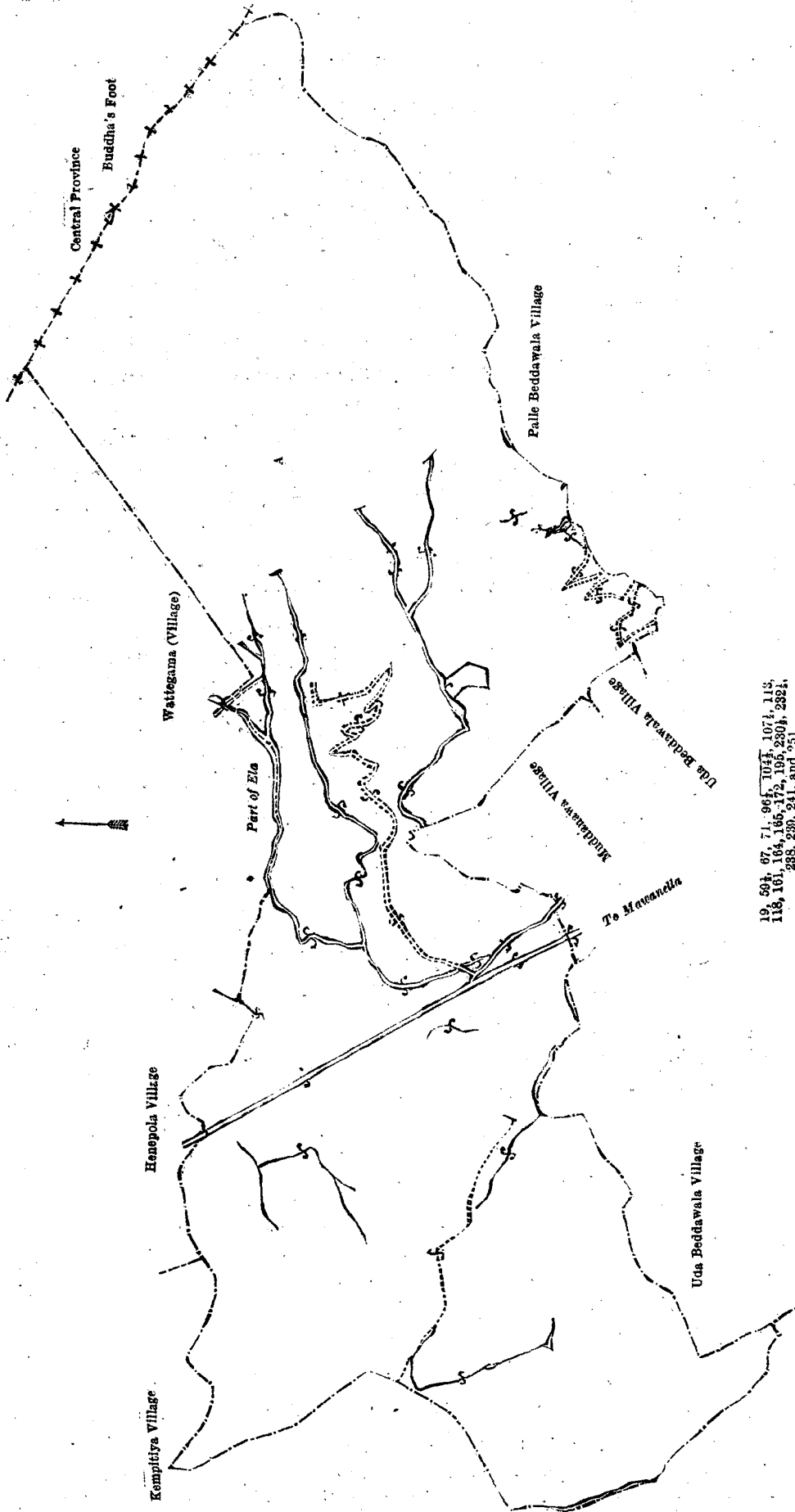
Lot.	Name of Land.	Extent, A. R. P.	Lot.	Name of Land.	Extent, A. R. P.
A 156	Ambagahamulahena <i>alias</i> kotuwa	1 0 12	A 209	Beddawela estate (railway reserve)	0 0 31
A 157	Kamburugalakumbura	4 1 34	A 210	Railway line and reserve	4 3 10
A 158	Kovilgalpaya	2 3 7	A 211	Gettuwewatta	0 0 4
A 158A	Meegahahena	0 0 4	A 212	Beddawala estate (railway reserve)	2 3 6
A 158B	Do.	0 0 9	A 213	Do. (T. Ps. 184,485, parts of 50,297, 50,353, 184,486)	39 3 25
A 159	Ihaladeniyekumbura	2 3 34	A 213A	Beddewela estate	19 0 13
A 160	Meegahahena (T. P. 322,569)	0 2 16	A 213B	Do.	3 1 30
A 160A	Bulanahena (T. P. 318,689)	0 0 24	A 213C	Do.	1 3 11
A 160B	Meegahahena (T. P. 319,004)	0 1 27	A 213D	Do.	0 2 0
A 162	Pujakarapuhena (T. P. 318,911)	0 0 22	A 214	Madithagollehena (T. P. 335,856)	2 0 39
A 163	Hombeluhena (T. P. 322,567)	0 2 4	A 214A	Do.	0 3 10
A 166	Bumewelkotuwewatta	0 1 22	A 214B	Do. (part of T. P. 50,297)	0 0 9
A 167	Bumewelkotuwehena	2 0 1	A 215	Madithagollewatta	3 0 26
A 167A	Do.	0 1 0	A 216	Do. (railway reserve)	0 0 2
A 167B	Bulanahena	0 0 39	A 217	Do. (do.)	0 2 35
A 168	Ambaluhenamukalana	3 0 18	A 218	Hembeluhena (do.)	0 2 7
A 169	Uda-ambagollehena (T. P. 322,573)	0 0 37	A 219	Kurahanhena (T. P. 319,047)	0 1 16
A 169A	Do.	0 0 15	A 220	Menderikotuwehena (T. P. 333,830)	0 3 17
A 170	Uda-ambagollewatta	2 0 15	A 220A	Do.	0 1 16
A 171	Do.	11 1 34	A 222	Natarangwalamulawatta (T. P. 335,826)	3 3 37
A 171A	Bulanahena	0 0 9	A 222A	Madithagollewatta (T. P. 318,694)	0 1 30
A 173	Pinnakolahena	1 2 31	A 222B	Ritigahamulatennehenawatta (T. P. 318,687)	0 1 38
A 173A	Rathmalagahakotuwehena	0 0 25	A 222C	Natarangwalamulawatta	0 1 10
A 174	Ratmalgahakotuwa (railway reserve)	0 3 27	A 223	Diya-ambamulahena (T. P. 335,784)	2 1 31
A 175	Malwanekotuwapillewa, Kapukotuwapillewa (railway reserve)	0 0 21	A 224	Kalaotuwanehena (do.)	0 2 14
A 176	Kapukotuwakumbura, Malwanakotuwekumbura (railway reserve)	0 1 5	A 225	Polkotuwewatta (T. P. 332,917)	0 2 7
A 177	Malwanekotuwapillewa, Kapukotuwapillewa (railway reserve)	0 2 7	A 255A	Do. (do.)	0 0 23
A 177½	Mala-ela (stream)	0 0 4	A 226	Ritigahamulatennewatta (T. P. 318,688)	0 2 27
A 178	Do.	0 0 5	A 226A	Ridigahamulatennehena (T. P. 318,693)	0 1 14
A 179	Malwanekotuwakumbura	0 1 15	A 226B	Ritigahamulatennewatta (T. P. 318,726)	0 1 15
A 180	Malwanekotuwehena	0 2 16	A 227	Ritigahamulatennehena, Hembeluhena (railway reserve)	0 1 32
A 181	Galaudadeniyawattapillewa <i>alias</i> Malwanakotuwapillewa	0 3 9	A 228	Hembeluhena and ditto (railway reserve)	1 1 22
A 182	Galaudadeniyakumbura <i>alias</i> Malwanakotuwekumbura	0 3 7	A 229	Ritigahamulatennehena	1 0 37
A 183	Galenda	0 3 25	A 230	Atikeriyamadedeniya	0 0 22
A 184	Kapuhewatta (T. P. 318,669)	0 1 6	A 231	Atikeriyamadekumbura	0 1 10
A 185	Do. (do.)	0 1 13	A 232	Do.	0 0 18
A 186	Kebellegollehena (T. P. 319,005)	0 2 7	A 233	Kalaotuwawehena	0 2 36
A 187	Galkadullagawahena	0 1 1	A 234	Do. and Etikiriymadehena	1 3 21
A 188	Do.	0 0 30	A 235	Kalaotuwawehena (T. P. 318,768)	3 0 32
A 189	Galpihilla (T. P. 334,797)	0 3 13	A 237	Beddawalawattepatana (parts of T. Ps. 50,297, 49,576, 50,154)	147 0 16
A 190	Kebelagalawattehena (T. P. 318,738)	0 1 19	A 238A	Beddawalawatte-ela (stream) (part of T. P. 50,297)	0 1 5
A 191	Wadakahamadithewatta (T. P. 322,572)	0 0 33	A 238B	Madittagolle-ela (do.) (do.)	0 1 14
A 192	Do. (T. P. 318,958)	0 1 13	A 239A	Nagahamula-ela (do.) (do.)	0 0 33
A 193	Kebelagolahenewatta (T. P. 322,570)	0 1 24	A 239B	Peellagawa-ela (do.) (do.)	0 0 8
A 194	Kebalagolagalpeehena (T. P. 320,816)	0 1 9	A 240	Digenne-ela (do.) (do.)	0 0 15
A 196	Galpihilla (T. P. 318,794)	0 2 30	A 241A	Part of Digane-ela (part of T. P. 50,297)	0 0 3½
A 197	Dehigahamulatennehena	1 0 24	A 242	Footpath (do.)	0 0 4
A 198	Do, Galkadullagawahena (railway reserve)	1 2 17	A 243	Do. (do.)	0 0 11
A 199	Galkadullewatta <i>alias</i> Dehigahamulawatta (railway reserve)	0 0 24	A 244	Kohilgalpaya	0 0 10
A 200	Dehigahamulatennewatta (railway reserve)	0 1 20	A 245	Yakdessahena	0 1 31
A 201	Do.	0 0 16	A 246	Galpillehena	0 2 26
A 202	Do.	0 1 2	A 247	Do.	0 2 22
A 203	Galkadullewatta <i>alias</i> Dehigahamulawatta	0 0 8	A 248	Pinhena	0 2 31
A 204	Galkadullehena	1 1 9	A 249	Hembuluhena	0 3 23
A 205	Narangahamulawattehena (T. P. 320,801)	0 2 20	A 250	Do.	0 1 5
A 206	Deniyawatta (T. P. 318,956)	0 1 8	A 252	Imiagehena	0 1 15
A 207	Do. (do.)	0 1 5	A 253	Mala-ela (stream)	0 0 2
A 208	Do. (railway reserve)	0 2 19			599 2 11½

[For Diagram see page 1454.]

II.—Block survey preliminary plan 171.

Lot.	Name of Land.	Extent, A. R. P.
176	Railway reserve (leased by the Crown)	0 1 5

and bounded as follows: on the north by Kohombekaniwelahena (railway reserve) belonging to the Crown; on the east by Kohombekaniwelahena (railway reserve) belonging to the Crown, Malwanekotuwa and Kapukotuwapillewa (railway reserve) belonging to the Crown; on the south by an ela, Malwanekotuwahena (railway reserve); on the west by Malwanekotuwakumbura (private).



19, 59, 67, 71, 96, 104, 107, 113,
 118, 161, 164, 165, 172, 196, 230, 232,
 233, 239, 241, and 251

Surveyor-General's Office,
 Colombo, February 25, 1920.

Scale of 16 Chains to an Inch.

F. J. SALMON,
 for Acting Surveyor-General.



Surveyor-General's Office,
Colombo, February 25, 1920.

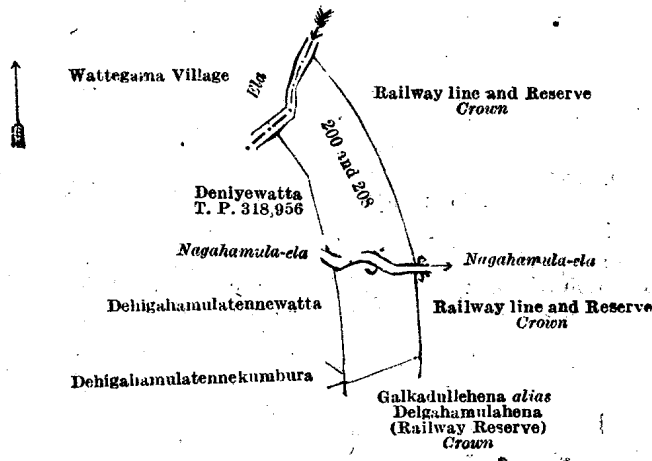
Scale of 4 Chains to an Inch.

F. J. SALMON,
for Acting Surveyor-General.

III.—Block survey preliminary plan 171.

Lot.	Name of Land.	Extent, A. R. P.
200	Railway reserve (leased by the Crown)	0 1 20
208	Do. (do.)	0 2 19
		0 3 39

and bounded as follows : on the north by railway line and reserve declared to be the property of the Crown under the Waste Lands Ordinances ; on the east by railway line and reserve declared to be the property of the Crown under the Waste Lands Ordinances, the Nagahamula-ela, railway line and reserve declared to be the property of the Crown under the Waste Lands Ordinances ; on the south by Galkadullehena alias Dehigahamulahena (railway reserve) declared to be the property of the Crown under the Waste Lands Ordinances ; on the west by Dehigahamulatennekumbura claimed by Ponnambelam Nayakkar Sangili, Dehigahamulatennewatta claimed by ditto, the Nagahamula-ela, Deniyewatta sold by the Crown (T. P. 318,956), the village limit of Wattagama (an ela).



Surveyor-General's Office,
Colombo, February 25, 1920.

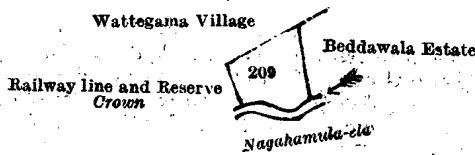
Scale of 4 Chains to an Inch.

F. J. SALMON,
for Acting Surveyor-General.

IV.—Block survey preliminary plan 171.

Lot.	Name of Land.	Extent, A. R. P.
209	Railway reserve (leased by the Crown)	0 0 31

and bounded as follows : on the north by the village limit of Wattagama ; on the east by Beddawala estate claimed by the Keppitigala Rubber Co. ; on the south by the Nagahamula-ela ; on the west by railway line and reserve declared to be the property of the Crown under the Waste Lands Ordinances.



Surveyor-General's Office,
Colombo, February 25, 1920.

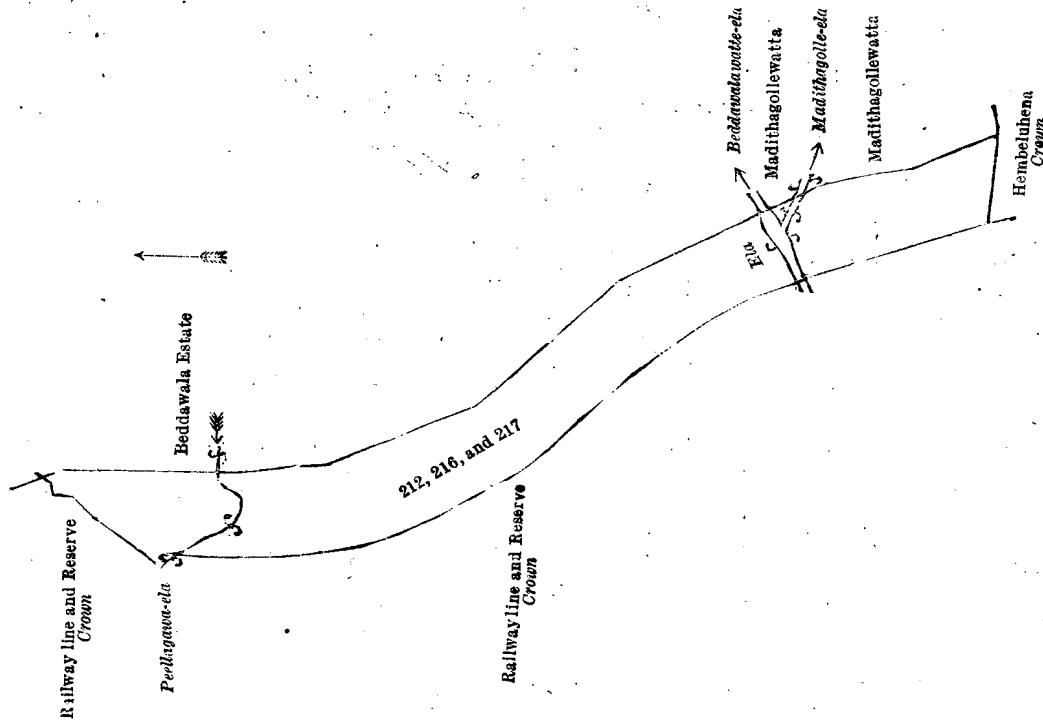
Scale of 4 Chains to an Inch.

F. J. SALMON,
for Acting Surveyor-General.

V.—Block survey preliminary plan 171.

Lot.	Name of Land.	Extent, A. R. P.
212	Railway reserve (leased by the Crown)	2 3 6
216	Do. (do.)	0 0 2
217	Madittagollewatta (do.)	0 2 35
		3 2 3

and bounded as follows : on the north by railway line and reserve declared to be the property of the Crown under the Waste Lands Ordinances ; on the east by Beddawala estate sold by the Crown, the Peellagawa-ela, Beddawala estate sold by the Crown, the Beddawala-ela, Madithagollewatta claimed by Timma Kankanama, the Madithagolle-ela, Madithagollewatta claimed by Timma Kankanama ; on the south by Hembeluhena declared to be the property of the Crown under the Waste Lands Ordinances ; on the west by railway line and reserve declared to be the property of the Crown under the Waste Lands Ordinances, the Peellagawa-ela, railway line and reserve declared to be the property of the Crown under the Waste Lands Ordinances.



Surveyor-General's Office,
Colombo, February 25, 1920.

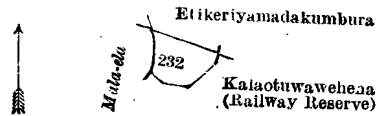
Scale of 4 Chains to an Inch.

F. J. SALMON,
for Acting Surveyor-General.

VI.—Block survey preliminary plan 171.

Lot.	Name of Land.	Extent, A. R. P.
232	Railway reserve (leased by the Crown)	0 0 18

and bounded as follows : on the north by Etikeriyamadakumbura claimed by Sinhala Pedige Poola and others ; on the east and south by Kalaotuwaweheena (railway reserve) ; on the west by the Mala-ela.



Surveyor-General's Office,
Colombo, February 25, 1920.

Scale of 4 Chains to an Inch.

F. J. SALMON,
for Acting Surveyor-General.

VII.—Block survey preliminary plan 171.

Lot.	Name of Land.	Extent, A. R. P.	Lot.	Name of Land.	Extent, A. R. P.
244	Kohovilgalpaya	0 0 10	250	Hembuluhena	0 1 5
245	Yakdessahena	0 1 31	251	Footpath	0 0 10
246	Galpillehena	0 2 26	252	Imiyagehena	0 1 15
247	Do.	0 2 22	253	Mala-ela	0 0 2
248	Pinhena	0 2 31			
249	Hembuluhena	0 3 23			4 0 15

and bounded as follows : on the north by Kovilgalpaya declared to be the property of the Crown under the Waste Lands Ordinances, Meegahahena claimed by Sinhalapedigedera Mohata (T. P. 319,004), Pujakarapuhena sold by the Crown (T. P. 318,911), Bumalkotuwehena claimed by the Crown, Hembuluhena sold by the Crown (T. P. 322,567) ; on the east by Ambaluhenamukalana and Dehigahamulatennewatta (railway line and reservation) declared to be the property of the Crown under the Waste Lands Ordinances ; on the south and west by the village limit of Palle Beddawala.

[For Diagram see page 1457.]

Kandy Notice No. 7,614.

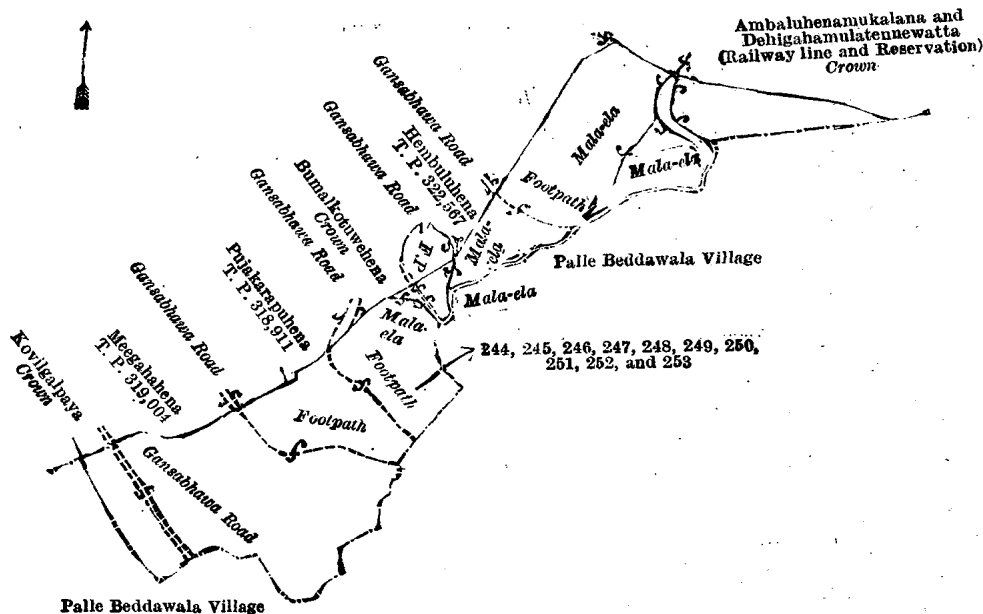
Notice under "The Waste Lands Ordinances of 1897, 1899, 1900, and 1903."

TAKE notice that unless within three months from September 24, 1920, the persons, if any, who claim any interest in the lands hereinafter mentioned or in any one or more of such lands appear before the Assistant Government Agent of the Kandy District of the Central Province, at the Kandy Kachcheri, and make claim in person or in writing to the said lands or any of them or to some interest therein :

Such Assistant Government Agent, in pursuance of the powers in him vested by the said Ordinances, will declare by writing under his hand that the said lands, or such of them as to which no claim has been made, are the property of the Crown.

T. G. WILLET,
Assistant Government Agent.

NOTE.—A claim to a right of way over the said lands or any of them is a claim to an interest in the land or lands.



Surveyor-General's Office,
Colombo, June 13, 1919.

Scale of 4 Chains to an Inch.

C. R. LUNDIE,
for Surveyor-General.

Kegalla S. O. 12—1920.

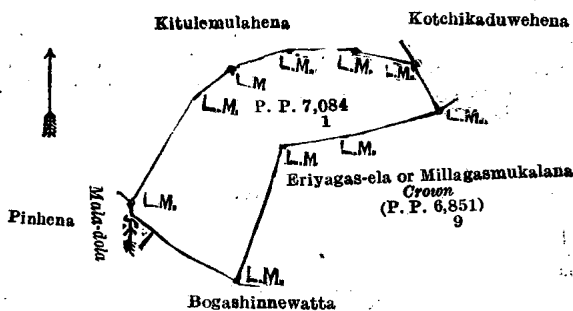
Description of the Lands referred to.

The following lots situated in the village of Weliwita Thalagama, in the Ganatapalata korale of the Tumpane division of the Kandy District of the Central Province, as described in the annexed diagrams:—

Lot.	Name of Land.	Extent, A. R. P.
I	Kitulemulahena	1 1 19

I.—Preliminary plan 7,084.

and bounded as follows: on the west and north by Kitulemulahena claimed by Mr. Francis Wijesinghe; on the east by Kotchikaduwehena claimed by Mr. Humphrey Gray and Eriyagas-ela or Millagasmukalana claimed by the Crown (P. P. 6,851/9); and on the south by Bogashinnewatta claimed by Mr. S. Hillman and Pinhena claimed by the trustees of the Sangitha Vihare of Weliwita.



Surveyor-General's Office,
Colombo, September 10, 1920.

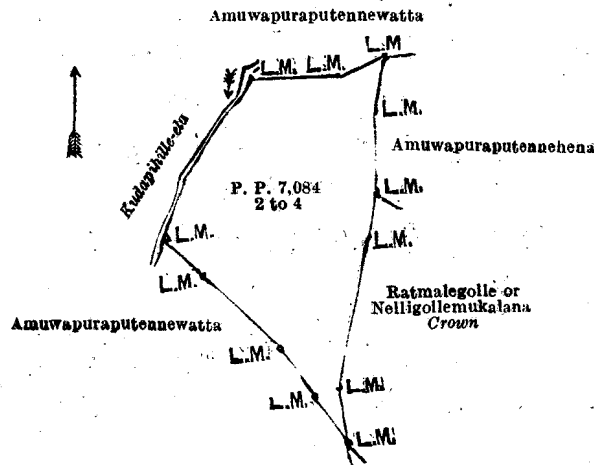
Scale of 4 Chains to an Inch.

C. H. VINCE,
for Surveyor-General.

Lot.	Name of Land.	Extent, A. R. P.
2	Amuwapuraputtenkatupitihena (reservation for stream)	0 0 27
3	Do.	0 3 11
4	Amuwapuraputenna	1 0 1
		1 3 39

II.—Preliminary plan 7,084.

and bounded as follows: on the north by Amuwapuraputtennewatta claimed by Mr. L. A. Ewart; on the east by Amuwapuraputtenhena claimed by Mr. Francis Wijesinghe and Ratmalegolla or Nelligollemukalana claimed by the Crown (P. P. 6,851/11); on the south by Amuwapuraputtennewatta claimed by Mr. L. A. Ewart; and on the west by Kudapibille-ela.



Surveyor-General's Office,
Colombo, Sept mber 10, 1920.

Scale of 4 Chains to an Inch.

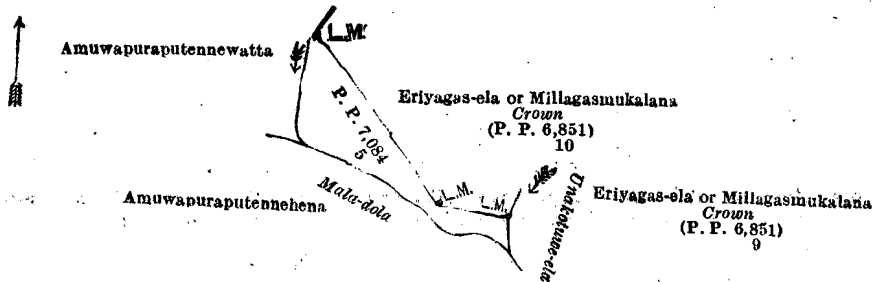
C. H. VINCE,
for Surveyor-General.

III.—Preliminary plan 7,084.

Lot.	Name of Land.
5	Amuwapuraputtennewatta

Extent, A. R. P.
0 1 38

and bounded as follows: on the north by Eriyagas-ela or Millagasmukalana claimed by the Crown (P. P. 6,851/10); on the east by Unakotuwe-ela; on the south by Mala-dola and Amuwapuraputtenneheha claimed by Mr. Francis Wijesinghe; and on the west by Amuwapuraputtennewatta claimed by Mr. L. A. Ewarts and Mala-dola.



Surveyor-General's Office,
Colombo, September 10, 1920.

Scale of 4 Chains to an Inch.

C. H. VINCE,
for Surveyor-General.

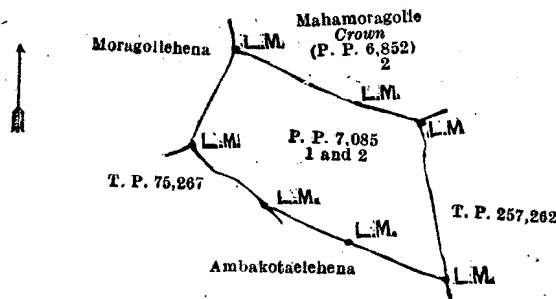
IV.—Preliminary plan 7,085.

Lot.	Name of Land.
1	Ambakotaelehena
2	Do.

Extent, A. R. P.
0 1 24
0 3 37

1 1 21

and bounded as follows: on the north by Mahamoragolle claimed by the Crown (T. P. 6,852/2); on the east by T. P. 257,262; on the south by Ambakotaelehena claimed by Mr. Francis Wijesinghe and T. P. 75,267; and on the west by Moragollehena claimed by Herath Mudiyansele Kiri Banda and others.



Surveyor-General's Office,
Colombo, September 10, 1920.

Scale of 4 Chains to an Inch.

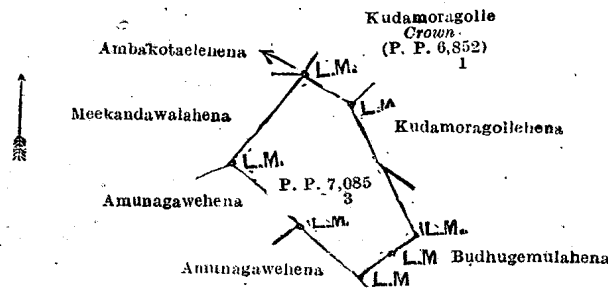
C. H. VINCE,
for Surveyor-General.

V.—Preliminary plan 7,085.

Lot.	Name of Land.
3	Budhugemulahena

Extent, A. R. P.
0 3 14

and bounded as follows: on the north by Kudamoragolle claimed by the Crown (P. P. 6,852/1); on the east by Kudamoragollehena claimed by Mr. Francis Wijesinghe and others and by Budhugemulahena claimed by Mr. Francis Wijesinghe; on the south by Amunagawahena claimed by R. Siripala and others; and on the west by Amunagawahena claimed by R. Sundara and others, Meekandawalahena claimed by R. Sunda a and others, and by Ambakotaelehena claimed by Ranasinghe Sundara and others.



Surveyor-General's Office,
Colombo, September 10, 1920.

Scale of 4 Chains to an Inch.

C. H. VINCE,
for Surveyor-General.

LAND SALES IN THE SOUTHERN PROVINCE.

No. 3,714, S. P.—The Government Agent, Southern Province, will on Thursday, November 11, 1920, at 1 P.M., at his office in Galle Kachcheri, put up to auction, for sale or settlement, or will otherwise dispose of, the under-mentioned portions of Crown land, in accordance with the regulations of Government regarding land sales. Sixteen allotments of land situated in the Gangaboda pattu division of the Galle District of the Southern Province.

Preliminary plan 11,475. Village—Lelwala. Claimant—Mr. A. W. Winter of Baddegama.

Lot.	Name of Land.	Name of Applicant.	Description.	Extent.		Upset price per acre, Rs.
				A.	R. P.	
1	Weedahenedeniya	Mr. F. A. Wickremasinha of Fort, Galle	Contains rubber .. Plantation	0	2 7	50
2	Do.	do.	Tea nursery	0	0 32	50
Claimant—Crown.						
3	Mahahenekanda	Mr. F. A. Wickremasinha of Fort, Galle	Low jungle	0	1 5	55
4	Do.	do.	do.	0	1 20	—*
Claimant—K. K. Nicholas of Lelwala.						
6	Achimaladolaudadeniyewatta	Mr. F. A. Wickremasinha of Fort, Galle	Native garden .. Plantation	0	0 35	50
Claimant—Crown.						
7	Dolagawattogoda and Nagasketiyehena	D. V. A. Jackoris of Lelwala	High jungle	1	0 6	70
8	Mahahenekanda	D. L. Don Hendrick and K. G. Charlis, both of Lelwala	do.	3	0 10	70
9	Do.	L. K. G. Babahami and L. K. G. Girigoris of Lelwala	Low jungle	1	0 15	55
Claimant—K. G. Ubehamy of Lelwala.						
10	Dolehenewatta	L. K. G. Babahami and L. K. G. Girigoris of Lelwala	Contains rubber .. Plantation	0	0 16	50
Claimant—Crown.						
11	Mahahenekanda	K. G. Charlis of Lelwala	Low jungle	1	0 12	55
12	Do.	do.	do.	0	1 28	—*
13	Mahahenekanda and Rilagodakanda	do.	Path and reservation	0	1 2	—*
14	Rilagalakanda	Mr. F. A. Wickremasinha of Galle	High jungle	21	0 25	70
15	Rilagalakanda and foot-path	do.	Low jungle	0	0 25	—*
16	Rilagalakanda	do.	do.	1	0 1	55
Claimant—Mr. F. A. Wickremasinha of Galle.						
17	Rilagala estate	Mr. F. A. Wickremasinha of Galle	Contains tea and rubber .. Plantation	4	3 26	50
Claimant—Crown.						
18	Rilagala estate	Mr. F. A. Wickremasinha of Galle	Contains tea and rubber	0	1 15	—*
Preliminary plan 11,538. Village—Lelwalapahala. Claimant—Crown.						
1	Halalukanda	A. W. Jayasekera of Baddegama	Jungle	0	2 35	57 50
2	Do.	do.	do.	0	0 2	—*
3	Do.	N. A. Gardiris Dias of Baddegama	do.	0	3 1	57 50
4	Do.	do.	do.	0	0 3	—*
Preliminary plan 11,549. Village—Pahalalwala. Claimant—Crown.						
1	Halalukanda	Liyanachchi Ubadiris of Lelwalapahala	Jungle	0	3 35	60
2	Do.	do.	do.	0	1 2	—*
Preliminary plan 11,553. Village—Lelwalapahala. Claimant—Crown.						
1	Halalukanda	Galhenege Abraham of Baddegama	Jungle	4	2 36	55
2	Do.	do.	do.	0	1 30	—*

* Reservation (not for sale).

Further information regarding these lands can be obtained from the Government Agent, Southern Province, and their plans from the Surveyor-General.

Colonial Secretary's Office,
Colombo, September 16, 1920.

GRAEME THOMSON,
Colonial Secretary.

No. 3,715, S. P.—The Government Agent, Southern Province, will on Thursday, November 18, 1920, at 1 P.M., at his office in Galle Kachcheri, put up to auction, for sale or settlement, or will otherwise dispose of, the under-mentioned portions of Crown land, in accordance with the regulations of Government regarding land sales. Nine allotments of land situated in the Hinidum pattu division of the Galle District of the Southern Province.

Lot.	Name of Land.	Final village plan 479. Village—Neluwa.		Description.	Extent.		Upset price per acre, Rs.
		Name of Applicant.			A.	R. P.	
47M	Ambagshakoratuwa	—	—	Chena	0	1 34	20
47H	Kukulegodella	—	—	do.	0	1 8	20
47G	Do.	—	—	do.	0	1 7	20
47D	Do.	—	—	do.	0	1 10	20
47E	Do.	—	—	do.	0	1 5	20
47C	Do.	—	—	do.	0	1 25	20
47B	Do.	—	—	do.	0	2 20	20
57H	Omullepansalawatta	—	—	Abandoned garden	0	0 29	20
23L	Helliyadda	—	—	Footpath (not for sale)	0	0 11	—*
68A	Welahenegulana	D. Don Davith	—	Deniya	1	0 10	20

* Reservation.

Further information regarding these lands can be obtained from the Government Agent, Southern Province, and their plans from the Surveyor-General.

Colonial Secretary's Office,
Colombo, September 18, 1920.

GRAEME THOMSON,
Colonial Secretary.

No. 3,716, S. P.—The Government Agent, Southern Province, will on Thursday, November 4, 1920, at 1 P.M., at his office in Galle Kachcheri, put up to auction, for sale or settlement, or will otherwise dispose of, the under-mentioned portions of Crown land, in accordance with the regulations of Government regarding land sales. Twenty allotments of land situated in the Gangaboda pattu division of the Galle District of the Southern Province.

Lot.	Name of Land.	Preliminary plan 10,896. Village—Ihala Keembiya. Claimant—Weliwitigodahewage Simandiris.		Description.	Extent.		Upset price per acre, Rs.
		Name of Applicant.			A.	R. P.	
4	Madaduwwewatta	—	—	Garden	0	2 0	80
				Plantation	—	—	104
2	Horawahalleduwa or Horawahallekanda	G. A. Edwin of Diviture	Preliminary plan 11,020. Village—Diviture. Claimant—Crown.	Low jungle	0	3 32	60
4	Horawahallekanda	K. C. Eladin of Diviture		High jungle	1	3 37	60
1	Hallolukanda	Galhenege Abraham of Baddegama	Preliminary plan 11,068. Village—Pahala Lelwala. Claimant—G. Abraham of Baddegama.	Contains tea	0	2 17	50
				Plantation	—	—	100
1	Heenpanwila, Pepiliyagahaduwa	David Wijeratna of Pataweliwitiya	Preliminary plan 11,086. Village—Waduveliwitiya. Claimant—Crown.	Jungle	1	0 6	45
4	Mudubenkanda alias Elaudawilakanda	Guruwatte Vidanelage Johanis Alwis	Preliminary plan 11,116. Village—Pataweliwitiya. Claimant—Crown.	High jungle	1	3 1	55
1	Dikbedda or Kahatagahahena	M. Kovis Silva of Ambalangoda	Preliminary plan 11,151. Village—Batapola. Claimant—Crown.	Deniya and scrub jungle	0	3 10	95
3	Agalumulla alias Mottakanda-addarawatta	Kosgallanadurage Dinoris of Agaliya	Preliminary plan 11,267. Village—Agaliya. Claimant—Kosgallanadurage Dinoris.	Owita contains coconut	0	0 30	40
				Plantation	—	—	3 50
5	Agalamulla alias Mottakanda-addarawatta	Kosgallanadurage Dinoris of Agaliya	Claimant—Kosgallanadurage Babanis.	Garden	0	0 37	40
				Plantation	—	—	57
3	Ketaoluwwewatta	Paulis Ponnampere of Baddegama	Preliminary plan 11,331. Village—Baddegama North. Claimants—(1) D. D. Suria Arachchi of Baddegama, (2) J. Mudanayaka of Baddegama, (3) W. Jandoris Silva, Proctor, Galle, (4) R. J. Gurusinha of Godagama.	Garden	0	1 11	55
				Plantation	—	—	20 50
1	Pelagasketikanda	Baddegamage Thevis of Baddegama	Preliminary plan 11,339. Village—Baddegama North. Claimant—Crown.	High jungle	0	2 36	75
4	Delgahaduwwewatta	H. C. Wijesingha of Kapale	Claimant—Baddegamage Orlinahamy.	Garden	0	0 24	70
				Plantation	—	—	6
5	Delgahaduwwewatta	H. C. Wijesingha of Kapale	Claimant—Baddegamage Geeganage Urnelis of Baddegama.	Garden	0	0 33	70
				Plantation	—	—	3
6	Pelagasketikanda	N. A. Gardiris Dias of Krembiya	Claimant—Crown.	Jungle	0	3 1	75
1	Kekilladuwa alias henaduwa	More. H. B. K. Kodituwakku of Baddegama	Preliminary plan 11,342. Village—Diviture. Claimant—Crown.	Low jungle	0	3 36	60
2	Do.	do.		do.	1	2 7	60
3	Morahenawatteowita	do.		Owita	0	0 23	60
2	Kokawalakanda or Warakapitikanda	N. W. V. Manan Appu of Baddegama	Preliminary plan 11,445. Village—Pahala Keembiya. Claimant—Crown.	High jungle	0	3 35	60

Lot.	Name of Land.	Name of Applicant.	Description.	Extent.		Upset price per acre, Rs.
				A.	R. P.	
Preliminary plan 11,381. Village—Udalamatta. Claimant—Crown.						
3	Udagedaragodakanda	W. P. G. Sudrick of Udalamatta	Low jungle	1	0 4	47
Preliminary plan 11,404. Village—Wanduramba. Claimant—Crown.						
1	Millagahadeniyagoda Getadorakadawilagoda	Lelwala Liyanage Siyadoris de Silva of Wanduramba	Scrub jungle Plantation	1	1 6	50 0 50

Further information regarding these lands can be obtained from the Government Agent, Southern Province, and their plans from the Surveyor-General.

Colonial Secretary's Office,
Colombo, September 20, 1920.

GRAEME THOMSON,
Colonial Secretary.

No. 3,717, S. P.—The Government Agent, Southern Province, will on Thursday, November 18, 1920, at 1 P.M., at his office in Galle Kachcheri, put up to auction, for sale or settlement, or will otherwise dispose of, the under-mentioned portions of Crown land, in accordance with the regulations of Government regarding land sales. Thirteen allotments of land situated in the Bentota-Walallawiti korale division of the Galle District of the Southern Province.

Lot.	Name of Land.	Name of Applicant.	Description.	Extent.		Upset price per acre, Rs.
				A.	R. P.	
Preliminary plan 11,536. Village—Uragaha.						
1	Kekirigathhenakele	L. P. A. Wickremaratna, Korale Arachchi, Kosgoda	Jungle	1	2 0	70
2	Do.	do.	do.	0	0 27	—*
Preliminary plan 11,528. Village—Uragasmanhandiya.						
1	Boraluketiyamanana	L. P. A. Wickremaratna, Korale Arachchi, Kosgoda	Patana	1	2 4	50
2	Do.	do.	do.	0	0 5	—*
3	Do.	Kumarasinha Martin de Zoysa of Kosgoda	do.	1	1 6	50
Preliminary plan 11,529. Village—Yatagala.						
1	Kohilawalakele	Tediyes Perera Wickremaratna of Kosgoda	Low jungle	1	0 10	82
2	Do.	Jadin Perera Wickremaratna of Kosgoda	do.	1	0 10	82
3	Do.	Nadoris Mendis Jayatillaka of Kosgoda	do.	0	3 27	82
4	Do.	Nigamuni Nadoris Mendis Jayatillaka of Kosgoda	do.	0	3 36	80
5	Kohilawaladeniya	L. P. A. Wickremaratna, Korale Arachchi, Kosgoda	Deniya	1	0 24	80
6	Do.	do.	do.	0	0 24	—*
7	Kohilawalakele	—	Low jungle	0	3 35	—*
8	Do.	—	do.	0	2 21	82
9	Dikkele <i>alias</i> Ambagahawalakele	Nigamuni Nadoris Mendis Jayatilleka of Kosgoda	do.	0	3 31	100
10	Do.	do.	do.	0	0 25	—*
11	Do.	Kumarasinha Martin de Zoysa of Kosgoda	do.	1	0 29	100
12	Do.	do.	do.	0	0 4	—*
Preliminary plan 11,547. Village—Yatagala.						
1	Kitulgahahensudumullakiyanawelbima	Menikpurahakuru Jandoris	Paddy	2	3 27	80
Preliminary plan 11,527. Village—Yatagala.						
1	Parapawaturemanana	D. S. D. Z. Jayawardena, Vidane Arachchi of Uragasmanhandiya	Patana	1	0 0	50
2	Do.	do.	do.	0	0 16	—*

* Reservation (not for sale).

Further information regarding these lands can be obtained from the Government Agent, Southern Province, and their plans from the Surveyor-General.

Colonial Secretary's Office,
Colombo, September 20, 1920.

GRAEME THOMSON,
Colonial Secretary.

LAND SALES IN THE NORTH-CENTRAL PROVINCE.

No. 2,109, N.C. P.—The Government Agent, North-Central Province, will on Wednesday, November 10, 1920, at 1 P.M., at the Anuradhapura Kachcheri, put up to auction, for sale or settlement, or will otherwise dispose of, the under-mentioned portions of Crown land, in accordance with the regulations of Government regarding land sales. Twenty-nine allotments of land situated in the Nuwaragam and the Hurulu palatas of the Nuwarakalawiya district of the North-Central Province.

Lot.	Name of Land.	Name of Applicant.	Description.	Extent.		Upset price per acre, Rs.
				A.	R. P.	
Final village plan 163. Village—Kopakulama in Kende korale.						
1J	Akkarawala	—	Paddy, encroachment by Punguralage Velate of Pandiyenkadawala	0	0 39	21
1K	Do.	—	do.	0	0 34	21
Final village plan 551. Village—Kapirigama in Kende korale.						
1P	Panikkowakele	Punchiralage Badderalla of Kapirigama	Chena land suitable for paddy cultivation	0	3 34	21
67O	Kapirigamaekele	Kirihamy Anumetiralage Ukurala of ditto	Chena land suitable for garden	0	3 39	21
67B	Pansalekumbura	—	Paddy field, encroachment by Kapirigama pansala	0	0 17	21
67S	Kapirigamaekele	Kapurilage Wannihamy of Kapirigama	Chena land suitable for paddy cultivation	1	3 39	21

Lot.	Name of Land.	Final village plan 556. Village—Kendewa in Kende korale.		Extent.		Upset price per acre, Rs.
		Name of Applicant.	Description.	A.	R. P.	
1AD	Diulgahawwakele	S. Ranhami of Kendewa	Low jungle, land suitable for garden	1	2 12	24
1AE	Do.	do.	do.	1	2 39	24
1AG	Kendewakele	W. Wannihamy of Kendewa	Low jungle, land suitable for paddy	2	1 9	24
1AH	Poradutugamakele	H. M. Pulinguralage Appuhamy of Siyambalagaswewa	do.	1	3 10	24
Final village plan 578. Village—Muwaetagama in Kadawat korale.						
101	Muwaetagamakele	Seerala, Vel-Vidanage Appuhami of Muwaetagama	Low jungle suitable for garden	0	1 9	26
102	Do.	do.	do.	0	1 1	26
Preliminary plan 5,428. Village—Olugaskada in Kalpe korale.						
2	Halambagahaidama	Kirihamige Appurala, Vel-Vidane of Olugaskada	Jungle	2	2 1	16
Preliminary plan 5,496. Village—Mekichchawa in Kalpe korale.						
1	Dambagahaidama	K. Menikrala, Vel-Vidane of Mekichchawa	Deniya	5	0 2	17.50
2	Do.	—	Reservation for bund and road	0	1 25	—*
Preliminary plan 5,501. Village—Mekichchawa in Kalpe korale.						
1	Helambagahaidama	Kadiratege Kirihami of ditto	Deniya	2	3 35	16
Preliminary plan 5,506. Village—Petiyannekade in Kalpe korale.						
1	Dambagahaidama <i>alias</i> Kongahaidama	—	Low jungle, fit for paddy	0	1 21	16
2	Do.	K. Punchappurala of Petiyannekada and P. Malhami of Kirigollewa	do.	0	3 31	18.50
3	Mailagahaidama <i>alias</i> Dambagahaidama	Appuralage Banda	do.	0	3 38	16
Preliminary plan 5,507. Village—Petiyannekade in Kalpe korale.						
1	Dambagahaidama	N. B. Menikhami of Petiyannekada	Low jungle, fit for paddy	1	0 1	18.50
2	Do.	Wannakuralage Menikrala	do.	2	0 15	18.50
3	Do.	—	Reservation for minor road	0	0 10	—*
Preliminary plan 5,511. Village—Watarakwewa in Uddiyankulam korale.						
1	Helambagahaidama	K. Puncta and four others of Watarakwewa	Jungle, fit for paddy	1	2 1	16
2	Kumbukgahaidama	K. P. Rana Gam Pedia of Watarakwewa	Jungle, fit for paddy cultivation	5	3 27	19
3	Dambagahaidama	Manawala Vel-Pedia	do.	4	3 24	16.50
4	Palugahaidama	J. Pina, Vidane Pedia of Watarakwewa	do.	4	0 23	19
5	Weeragahaidama	K. P. Amangilli Pedia of ditto	do.	4	2 26	18.50
Preliminary plan 5,514. Village—Maradanmaduwa in Mahapotana korale.						
1	Mailagahaidama	Hapuwege Bandiya of Maradanmaduwa	Deniya	9	1 25	18
2	Helambagahaidama	Hapuwege Baiya of ditto	do.	6	3 21	18

* These lands are not for sale.

Further particulars regarding the above land lots may be obtained from the Government Agent, North-Central Province, and plans of them from the Surveyor-General.

Colonial Secretary's Office,
Colombo, September 22, 1920.

GRAEME THOMSON,
Colonial Secretary.

LAND SALES IN THE PROVINCE OF SABARAGAMUWA.

No. 1,026, P. of S.—The Government Agent, Province of Sabaragamuwa, will on Monday, November 15, 1920, at 1 p.m., at his office in Ratnapura, put up to auction, for sale or settlement, or will otherwise dispose of, the under-mentioned portions of Crown land, in accordance with the regulations of Government regarding land sales. Six allotments of land situated in the Ratnapura District of the Province of Sabaragamuwa.

Lot.	Name of Land.	Preliminary plan 2,944. Village—Kahahengama, Kuruwiti korale.		Extent.		Upset price per acre, Rs.
		Name of Applicant.	Description.	A.	R. P.	
1	Urukotamullehena <i>alias</i> Talagodayagehena	Encroachment by Mary C. Soysa	Rubber 2 years old	12	1 37	306
2	Halpayakumbura	Encroachment by D. J. A. Samaraweera and others	Paddy field	2	2 30	56
3	Karapinha estate	Encroachment by Messrs. Robertson & Co.	Rubber 13 years old	0	0 22	1,506
4	Do.	do.	do.	0	0 5	1,506
Preliminary plan 2,979. Village—Kalawane, Kukulukorale.						
1	Gurugalanayehena	Encroachment by P. M. Mukalamaya	Chena	5	2 5	21
Preliminary plan 2,975. Village—Muttettupita, Kuruwiti korale.						
1	Peellagawahena <i>alias</i> Ariddagadahena	Encroachment by Mr. R. E. Dias	Rubber 10 years old	7	2 30	806

Further information respecting these lands may be obtained from the Government Agent, Province of Sabaragamuwa, and their plans from the Surveyor-General.

Colonial Secretary's Office,
Colombo, September 22, 1920.

GRAEME THOMSON,
Colonial Secretary.

No. 1,027, P. of S.—The Assistant Government Agent, Kegalla District, will on Tuesday, November 9, 1920, at 1 P.M., at his office in the Kegalla Kachcheri, put up to auction, for sale or settlement, or will otherwise dispose of, the under-mentioned portions of Crown land, in accordance with the regulations of Government regarding land sales. Fourteen allotments of land situated in the Galboda, Paranakuru, and Beligal korales division of the Kegalla District of the Province of Sabaragamuwa.

Preliminary plan 2,984. Village—Epalawa. Claimants—Encroachment by Messrs. Craib and others.

Lot.	Name of Land.	Name of Applicant.	Description.	Extent.		Upset price per acre, Rs.
				A.	R. P.	
1	Kalagahahena <i>alias</i> Totillehena	—	Tea 1 year old	3	2 29	180*
2	Do.	—	do.	0	2 7	—†
Preliminary plan 2,972. Village—Mabopitiya. Claimant—Crown.						
1	Kapuhemukulana	J. A. Balahamy	Jungle	1	0 23	100
Preliminary plan 2,973. Village—Gantuna. Claimant—Crown.						
1	Weniwelgollehena	Y. Siriya	Jungle	1	1 33	100
2	Moragahawalehena	do.	do.	0	1 12	100
3	Do.	—	Reservation (not for sale)	0	3 11	—
4	Do.	—	do.	0	3 22	—
Preliminary plan 2,977. Village—Godigomuwa. Claimant—Crown.						
1	Amunahenamukulana	E. Setuwa	High forest	1	0 6	75
2	Do.	—	Reservation (not for sale)	0	1 9	—
3	Detapewaelapahalanugemulahena	S. Liyanna	High forest	1	0 8	75
4	Do.	—	Reservation (not for sale)	0	0 35	—
Preliminary plan 2,858. Village—Pondape. Claimants—Encroachment by N. Kiri Ukkuwa and others.						
7	Agalamulihenemukalana and Naindikaralayehena	—	Plantain garden	0	0 25	60*†
Preliminary plan 2,981. Village—Pohorambe. Claimant—Crown.						
1	Dalukgalemukulana	S. A. Dingiri Appuhamy	Jungle	0	3 32	110
2	Do.	—	Reservation (not for sale)	0	3 33	—

* For settlement.

† Reservation (not for sale).

‡ Re-advertized.

Further particulars regarding these lands can be obtained from the Assistant Government Agent, Kegalla, and their plans from the Surveyor-General.

Colonial Secretary's Office,
Colombo, September 22, 1920

GRAEME THOMSON,
Colonial Secretary.

LAND SALES BY THE SETTLEMENT OFFICER.

SOUTHERN PROVINCE.

No. 5,744, S. O.—On Saturday, November 20, 1920, at 10 A.M., the Land Settlement Officer will put up for sale or settlement, at Ambala, the under-mentioned portions of Crown land, on the terms authorized by Government. Twenty allotments of land situated in the West Giruwa pattu division of the Hambantota District of the Southern Province.

Block survey preliminary plan 309.—Palapota.

Lot.	Name of Land.	Name of Claimant.	Description	Extent.	
				A.	R. P.
66	Kandekebella	Vitaranage Jayanhami	Citronella	1	0 5
66A	Do.	Jothumachchige Dondiris	Garden	0	3 34
90D	Netolgahawatta <i>alias</i> Kurakandehena	Hewapuwakdandawage Don Lewis	Citronella	0	3 39
90E	Do.	(1) Hewapuwakdandawage Deonis Appu of Sitinamaluwa, (2) ditto Don Janis, (3) ditto Don Lewis, (4) Wanniarachchige Don Lewis, (5) K. Wanniarachchige Don Abraham	do.	3	1 38
96	Beminiyakandewatta	Kumarasin Wanniarachchige Don Abraham	Garden	4	2 5
96A	Godellaudahena	Hewagamage Nikulashami	Citronella	0	2 39
97A	Dangahawatta	(1) Wanniarachchige Don Davith, (2) V. Don Carolis, (3) Hewapuwakdandawage Don Janis, (4) Wanniarachchige Don Lewis, (5) Kumarasin Wanniarachchige Don Abraham, (6) Don Deonis Abeygunawardene, (7) Hewapuwakdandawage Don Lewis	Garden	0	2 25
142	Godellaudahena	(1) Kodituwakkuge Odiris, (2) Hewapuwakdandawage Don Janis, (3) ditto Don Lewis, (4) K. V. A. Don Abraham, (5) Don Salman and others	do.	2	3 39
142A	Do.	(1) Merenchige Don Nikulas, (2) Hewapuwakdandawage Don Janis	do.	1	1 3
142B	Kadurugahawatta	(1) Kodituwakkuge Odiris, (2) Hewapuwakdandawage Don Janis, (3) ditto Don Lewis, (4) K. V. A. Don Abraham, (5) ditto Salman, (6) Wanniarachchige Baba Appu	Citronella and low jungle	0	2 22
146A	Godellaudawatta	(1) Hewagamage Jayasin Appu, (2) Hewapuwakdandawage Don Janis, (3) V. A. Don Lewis	Garden	0	2 20
146B	Kapuhena	(1) Wanniarachchige Don Davith, (2) Hewapuwakdandawage Don Deonis, (3) Makavitagamage Don Hendrick	Citronella	1	0 29
147	Godellaudahena	(1) Hewagamage Don Deonis, (2) Hewapuwakdandawage Don Janis, (3) ditto Don Lewis, (4) Wanniarachchige Baba Appu	Garden	0	2 30
148	Bogahawatta	(1) Ratnayake Palliyage Sendrishami, (2) Wanniarachchige Don Lewis	do.	1	3 35
157	Maurangahawatta	(1) Hewagamage Don Samuel, (2) Don Abraham Kumarasin Wanniarachchi	Citronella	0	3 37

Lot.	Name of Land.	Name of Claimant.	Description.	Extent. A. R. P.
87	Ketangahawatta	(1) Liyanage Dingi Baba, (2) ditto Davith Appu	Garden	1 3 31
161	Tippalahena	(1) Rajapaksepatoranage Don Samel, (2) Ruwanpatiranage Don Samel, (3) ditto Jayatuhami, (4) ditto Andrishami	do.	2 3 15
161c	Do.	Encroachment by Rajapakse Patiranage Don Siman	Citronella	0 0 37
161H	Do.	(1) Ruwanpatiranage Jayatuhami, (2) ditto Andrishami	Garden	1 0 6
161 I	Kaduruheha <i>alias</i> Tippalahena	Wanniarachchige Don Janis	Citronella	1 2 16

Upset price at Rs. 16 to Rs. 50 per acre. Further information regarding these lands can be obtained from the Land Settlement Officer, and plans of them from the Surveyor-General.

Colonial Secretary's Office,
Colombo, September 22, 1920.

GRAEME THOMSON,
Colonial Secretary.

No. 5,745, S. O.—On Thursday, November 18, 1920, at 10 A.M., the Land Settlement Officer will put up for sale or settlement, at Ambala, the under-mentioned portions of Crown land, on the terms authorized by Government. Thirty-two allotments of land situated in the West Giruwa pattu division of the Hambantota District of the Southern Province.

Block survey preliminary plan 306.—Dedduwawala.

Lot.	Name of Land.	Name of Claimant or Applicant.	Description.	Extent. A. R. P.
1D	Dangahawatta	Yatiyana Vidana Arachchige Gunasin of Dedduwawala	Citronella	3 0 20
1E	Punchigodakadurugahahena	Yatiyana Vidana Arachchige Abesin Appuhami of Dedduwawala	do.	1 1 30
26	Diwelhena	(1) Don Nicholas Atapattu Appuhami, (2) Kulasinghe Andrishami, (3) Dolihebage Sendris, (4) Hendrick Abéysingha Wijesekera Appuhami, all of Dedduwawala	do.	1 0 38
29B	Godellahenakobella	(1) Goyagodagamage Don Bastian, (2) Don Mathes Atapattu Appuhami, (3) Atapattu Don Nicholas, (4) ditto Babun Appuhami, (5) ditto Jacoris, (6) ditto Tenhami, (7) Samarasekera Jayawardena Menikhami, (8) ditto Charles, (9) Wirasinghe Kulatunge Don Charles, (10) ditto Don James, (11) ditto Don Odiris, (12) Don Nicholas Atapattu, all of Dedduwawala	Garden	3 0 8
76	Kukulekoratuwa	(1) Samarawira Kadawat Arachchige Don Andris Appuhami, (2) Don Carolis Wirasekera, (3) Kurugamage Andris Appu, (4) Doli Hewage Sendris, (5) Liyanagamage Nicholas, all of Dedduwawala	Citronella	2 1 21
76B	Galwetawattakoratuwa	(1) Kurubadanage Andrisappu, (2) Merenchi Kankanange Hoenappuhami, (3) Malawi Achchikankanange Don Nicholas Appuhami	do.	1 2 0
82A	Kosgahahena	(1) Samarawira Kadawat Arachchige Don Andrishami, (2) Denagama Godagamage Don Lewis Yahapathhami, (3) Yatiyana Vidane Arachchige Don Cornelis, (4) Wirasekera Kankanange Pinhami, all of Dedduwawala	Chena	3 2 27
82B	Dangahawatta	Yatiyana Vidana Arachchige Gunasin of Dedduwawala	Citronella	0 1 21
88½	Jambugaharuppa	(1) Don Alias de Silva Wijesinha, (2) Don Migel Wijesinha, both of Dedduwawala	Garden	0 0 30
89	Jambugahawattahena	do.	do.	3 0 7
113	Munhena	(1) Don Samel Ediriwira, (2) Don Nicholas Ediriwira, (3) Don Dines Ediriwira, (4) Kawanihami Ediriwira, all of Mawella, (5) Don Bastian Mantagawira of Palatuduwa	Citronella	6 3 26
114	Koswatta	Ediri Wikramasuriya Patabendige Sanchiappu	Garden	4 1 6
115D	Kirimetiwalahena <i>alias</i> Koswatta	do.	Indian corn	2 1 9
115E	Koswatta	do.	Garden	0 3 0
115A	Kirimetiwalahena <i>alias</i> Serugahahena	Don Nikulas Senerat Abeyagunawardena, ex Vidane Arachchi of Dedduwawala	Indian corn and chena	2 0 37
116	Ketakahena or watta and Mahahena	do.	Plantains and cleared land	9 1 28
123	Mahahena	do.	Garden	6 3 37
115C	Kirimetiwalahena <i>alias</i> Koswatta	Don Nicholas Ediriwira of Moraketiyawa	do.	0 3 0
164	Dunumadalawehena	do.	Citronella	3 1 10
126	Singanethigehena	Senerat Don Elias Appuhami of Dedduwawala	Garden	0 0 25
128	Amuwapulahena	(1) Senerat Don Pen-ris Appuhami, (2) ditto Don Charles, (3) ditto Don Carolis	Citronella	4 0 37
154D	Dangahamulaneatmaga	Yatiyana Vidane Arachchige Babun Appu of Dedduwawala	Garden	0 0 22
158A	Akulawala-atmaga	(1) Don Deonis Wijesina Kulatunga Appuhami of Dedduwawala, (2) Senerat Santhakahami of Dedduwawala	Open land	0 2 14
167A	Kappitagewela-atmaga	(1) Don Juwanis Ekanayaka, (2) Don Cornelis Singanethi, (3) Don William Abeyawardena Kulatunga, (4) Senerat Don Deonis Abeyagunawardena, (5) Don Themis Kulatunga, (6) Don Allis Wijesinha Appuhami, (7) Don Themis Kulatunga, (8) Dematapitiye Wijesinha Don Nikulas, (9) Don Davith Singanethi, (10) Don Nicholas Singanethi	Indian corn	1 0 0
167B	Do.	do.	do.	0 2 12

Lot.	Name of Land.	Name of Claimant or Applicant.	Description.	Extent.		
				A.	R.	P.
166	Kongahahena	(1) Don Nicholas Senerat Abeyagunawardena, <i>ex</i> Vidane Arachchi of Dedduwawala, (2) Abeydeera Gunaratna Patabendige Appusingho of Mawella	Garden	0	1	25
167	Punchipalugahahena <i>alias</i> Kongahahena	do.	Citronella	3	3	15
167D	Kongahawatta <i>alias</i> Siyambalugahahena	do.	Chena	1	3	25
168	Siyambalugahahena	do.	do.	5	0	4
105D	Dadakirillehena	Don Nicholas Senerat Abeyagunawardena, <i>ex</i> Vidane Arachchi of Dedduwawala	Citronella	5	0	1
116A	Wadigebogahahena	Don Cornelis Ediriweera	Garden	4	0	31
116B	Punchibogahahena	do.	Waste land and plantains	2	3	31

Upset price at Rs. 16 to Rs. 50 per acre. Further information regarding these lands can be obtained from the Land Settlement Officer, and plans of them from the Surveyor-General.

Colonial Secretary's Office,
Colombo, September 22, 1920.

GRAEME THOMSON,
Colonial Secretary.

No. 5,746, S. O.—On Friday, November 19, 1920, at 10 A.M., the Land Settlement Officer will put up for sale or settlement, at Ambala, the under-mentioned portions of Crown land, on the terms authorized by Government. Forty-eight allotments of land situated in the West Giruwa pattu division of the Hambantota District of the Southern Province.

Block survey preliminary plan 309.—Palapota.						
Lot.	Name of Land.	Name of Claimant or Applicant.	Description.	Extent.		
				A.	R.	P.
6	Ambagahakoratuwa <i>alias</i> Keppitiyadeniyekebella	(1) Wirakoonpedige Sachcho of Palapota, (2) Hewage Ligoris of Palapota, (3) Arumasayakkarage Abanchi of Dikwela, (4) Sayakkarage Danchibaba of Palapota, (5) Kalubadanage Nando of Palapota, (6) Wirasinpedige Pilippu of Palapota, (7) Sayakkarage Charo of Palapota, (8) ditto Samira of Palapota	Garden	1	0	3
6A	Peragahakoratuwa <i>alias</i> Keppitiyadeniyekebella	do.	do.	1	0	11
6B	Keppitiyadeniyekebella	do.	Garden and citronella	0	2	16
35B	Maragahahenakebella	(1) Liyanage Davith Appu of Palapota, (2) ditto Pinhami of ditto, (3) ditto Lokuhami of ditto, (4) Amarassekera Kankanange Don Pineris of Palapota	Garden	1	1	33
44B	Lolugahawatta	(1) Liyanage Davith Appu, (2) ditto Lokuhami, (3) ditto Nikulashami, (4) ditto Pinhami, (5) Amarassekera Kankanange Don Pineris, all of Palapota	do.	0	2	35
61	Karagahakotuwa <i>alias</i> Lolugahawatta	(1) Jagodage Babune, (2) ditto Janoris, both of Palapota	Open land and garden	2	0	7
61A	Lolugahawattekebella	Jagodage Disan of Palapota	Garden	0	2	15
62	Koskoratuwa	do.	do.	1	0	9
66B1	Dangahawatta	Badaturuge Baban Appuwa of Palapota	do.	1	0	30
67	Arawattapolawa	(1) Jagodage Janorisa of Palapota, (2) Don Deonis Abesinha of Owilana, (3) Merenchisattambige Don Pedris of Owilana	Pond	0	0	23
68C	Aradeniyakoratuwa	do.	Garden	3	0	27
68	Meda-arehena	(1) Jagodage Janorisa, (2) Hapukapuge Arnolis, (3) Jayasekerapatiranage James, (4) Kodituwakkuge Dineshami, all of Palapota	Citronella	3	0	22
68A	Arahena	(1) Don Deonis Abesinha of Owilana, (2) Don David Wettasinha of Palapota	do.	2	0	23
68B	Ketakelahena	(1) Jagodage Janorisa of Palapota, (2) Wann Arachchige Heenhami of Palapota, (3) Don Deonis Abesinha of Owilana, (4) Wann Arachchige Dona Gimarahamine of Palapota	do.	4	0	9
68T	Karagahahena	(1) Jagodage Dinorisa, (2) ditto Janorisa, (3) Talpage Araya, all of Palapota, (4) Wann Arachchikankanange Don Nikulas of Owilana	Citronella and chena	3	1	21
69A	Medahena	Weerasinghe Don Andris of Palapota	Citronella and chena	2	1	20
69A1	Do.	Gunananda Terunnanse, as incumbent of Palapota Keppitiyadeniya Avase Vihare	Garden	1	0	7
73C	Gederawatta	(1) Liyanage Dingi Appu of Palapota, (2) Liyanage Tinohamy, (3) Wirasinge Nikulashamy, (4) Liyanage Charles, all of Palapota	do.	1	2	32
73D	Do.	do.	Open land	0	2	21
76	Nugehena or Galguluwattapitakella	(1) Diradasin Arachchige Don Suwaris of Tenagama, (2) Wann Arachchige Dona Gimarahamine of Palapota	Citronella	3	1	2
90	Kotigalahena	Hewapuwakkandanage Don Janis of Sitinamaluwa	do.	7	2	33
108B	Jandurawattakebella	Liyanage Don Janis of Palapota	do.	0	1	0
108C	Janduragodellekebella	Rayigam korale Kodituwakkuge Babahami of Palapota	do.	0	1	23

Lot.	Name of Land.	Name of Claimant or Applicant.	Description.	Extent.		
				A.	R.	P.
108D	Nidangalahena	(1) Liyanage Don Davit of Palapota, (2) ditto Don Janis of ditto, (3) Samarasin Achchige Don Hendrick of ditto	Citronella	8	0	8
108E	Godellahena	(1) Liyanage Don Samel of Palapota, (2) ditto Don Janis of ditto	do.	0	3	2
109	Nidangalahena	Liyanage Don Davit of Palapota	Garden and citronella	2	0	5
110D	Patiranagewattekebella	Ruwanpatiranage Jayatuhami of Palapota	Chena	0	1	4
110G	Dunumadalagahawatta	Liyanage Lokuhami of Palapota	Garden	0	3	35
110J	Do.	Willaddarahillage Davithami of Palapota	Citronella	1	1	32
117	Galguhuwalawatta	Wanniachchige Dona Gimarahamine of Palapota	Garden	1	2	27
119B	Godellehena <i>alias</i> Palana-lakanatta	Wanniachchige Don Hendrick Abeyagunawardena of Palapota	Citronella	1	0	30
119F	Godakadurugahawattekebella	(1) Garusin Arachchige Dingi Appu, (2) ditto Lokuhami, both of Palapota	Chena	0	1	33
125	Ihalawegawawatta <i>alias</i> Galpattiyawatta	Ranasinkankanange Don Dineshami of Palapota	Garden and open land	1	3	10
156	Siyambalagahawattekebella or Wewehenekebella	Hewagamage Don Bastian of Kadurupokuna	Citronella	0	1	9
160	Serugahahena	(1) Wanni Arachchige Don Janis Abeyagunawardena, (2) ditto Nikulas ditto, (3) ditto Andris ditto, (4) Ranasintha Kankanange Dona Gimarahamine, (5) Wanni Arachchige Hamine, (6) ditto Bebyhami, (7) ditto Savunhami, all of Palapota	Chena and citronella	3	3	0
160B	Serugahahenekebella	do.	Chena	0	0	32
162G	Ematillawa <i>alias</i> Galugahahenakoratuwa	Pottewelagamage Nikulashami of Palapota	Garden	1	3	1
162H	Alawatapittaniya <i>alias</i> Tippolahena	Ruwanpatiranage Don Samel of Palapota	Garden and citronella	3	0	37
162I	Alawattapitahena	do.	Bare land	1	1	34
162K	Tippolahenakebella	Wanni Arachchige Don Janis Abeyagunawardena of Palapota	Citronella	1	1	26
162L	Ematillawa	Wiratun Arachchige Nikulashami of Palapota	Citronella and jak	3	1	16
164	Siyambalagahawatta	(1) Ranasinge Don Samel of Palapota, (2) Wiratun Arachchige Babahami of Palapota	Garden	3	0	13
184	Wiridiwedeniya atmaga	Ranasinkankanange Don Dines of Palapota	do.	0	2	27
190K	Mailagahakoratuwa <i>alias</i> Mahagalehena and Kongahadeniye-atmage	do.	Citronella	7	0	0
190K3	Mekiliyagahadeniyehena	(1) Ranasinge Don Samel, (2) Wirahinge Babehami, both of Palapota	Chena	0	1	12
190K4	Lunumadalagahahena	do.	Citronella	2	0	35
161C	Buttalagewatta <i>alias</i> Batalagodawatta	(1) Vidanegamage Don Karolis, (2) ditto Don Diyonis, (3) ditto Don Charlis, all of Kadurupokuna	Garden	1	1	32
114	Galguhuwalewatta	Wanni Arachchige Dona Gimarahamine of Palapota	do.	4	1	0

Upset price at Rs. 16 to Rs. 50 per acre. Further information regarding these lands can be obtained from the Land Settlement Officer, and plans of them from the Surveyor-General.

Colonial Secretary's Office,
Colombo, September 22, 1920.

GRAEME THOMPSON,
Colonial Secretary.

No. 5,747, S. O.—On Thursday, November 18, 1920, at 10 A.M., the Land Settlement Officer will put up for sale or settlement, at Ambala, the under-mentioned portions of Crown land, on the terms authorized by Government. Nine allotments of land situated in the West Giruwa pattu division of the Hambantota District of the Southern Province.

Block survey preliminary plan 306.—Dedduwawala.

Lot.	Name of Land.	Name of Claimant.	Description.	Extent.		
				A.	R.	P.
49A	Magawattakebella	Kodituwakku Kankanange Santakahami	Citronella	0	2	5
54	Magawattahena	do.	do.	1	3	28
47H	Bogahahena	(1) Goigodagamage Don Bastian, (2) Kodituwakkuge Davith Hamy	Garden	1	0	9
47I	Do.	Abeywardene Arachchige Andris Hamy	Chena	1	0	5
105	Dadakirillahena	Weerasinge Kulatunga Don Charles	Citronella and jak	4	0	9
100A	Mahawalehena	(1) Don Nicholas Senerat Abeygoonawardene, (2) Don Juwanis (3) Don Diyonis, (4) Baba Hamine, (5) Hin Hamine	Garden	2	2	34
109	Tennapitaserugahahena <i>alias</i> Gonawelahena	James Gunasekera of the Irrigation Office, Tangalla	Citronella	3	0	22
110	Ganimehena	do.	do.	3	1	34
111	Tennapitaserugashena	do.	do.	5	0	6

Upset price at Rs. 16 to Rs. 50 per acre. Further information regarding these lands can be obtained from the Land Settlement Officer, and plans of them from the Surveyor-General.

Colonial Secretary's Office,
Colombo, September 22, 1920.

GRAEME THOMPSON,
Colonial Secretary.

No. 5,748, S. O.—On Wednesday, November 10, 1920, at 12 noon, the Land Settlement Officer will put up for sale or settlement, at Ambala, the under-mentioned portions of Crown land, on the terms authorized by Government. Twelve allotments of land situated in the West Giruwa pattu division of the Hambantota District of the Southern Province.

Lot.	Name of Land.	Name of Claimant.	Description.	Extent.		
				A.	R.	P.
65	Palliyagurunnansegehena	(1) Atukorala Kodituwakkuge Don Peneris, (2) ditto Don James, (3) Don Bastian Abeygunawardene Samarasinghe	Chena	2	3	12
65Q	Belipandurehena	(1) Liyana Achchige Baban Appu, (2) Samarasinge Don Nikulas, (3) Atukorala Kodituwakkuge Don Bastian	do.	1	3	31
204	Yocaelahena-cla	Mailvaganam Ponnambalam	Open land.	0	1	26
205	Yoda-ela and Yoda-elahena	do.	Citronella	1	0	29
206	Pinhena	do.	Chena	0	3	11
226B	Maragahahena	Kaludurage Chara	do.	0	1	38
308	Delgahahena	(1) Ditto Mathes, (2) ditto Endirisa, (3) Udawattege Kotta	Garden	3	1	12
324	Kandehena	(1) Kankanangamage Appu, (2) ditto Allisa, (3) ditto Sedara, (4) ditto Sedorisa, (5) Kaludurage Dinga, (6) ditto Binna, (7) ditto Lamaya, (8) ditto Babuni	Citronella	1	0	9
325	Do.	do.	Garden	1	0	23
326A	Kandehenawatta	do.	Citronella	0	0	39
141	Tuppahigehena <i>alias</i> Bogahahena	(1) Don Tiyadoris Samarasekera Weerasuriya, (2) Johannes Abraham Singappuli (applicant)	do.	1	0	19
142	Do.	Crown ; applied for by Patiranage Don Davit	Chena and plantains	0	2	23

Upset price at Rs. 16 to Rs. 50 per acre. Further information regarding these lands can be obtained from the Land Settlement Officer, and plans of them from the Surveyor-General.

Colonial Secretary's Office,
Colombo, September 22, 1920.

GRAEME THOMSON,
Colonial Secretary.

No. 5,749, S. O.—On Saturday, November 13, 1920, at 10 A.M., the Land Settlement Officer will put up for sale or settlement, at Ambala, the under-mentioned portions of Crown land, on the terms authorized by Government. Forty-two allotments of land situated in the West Giruwa pattu division of the Hambantota District of the Southern Province.

Lot.	Name of Land.	Name of Claimant or Applicant.	Description.	Extent.		
				A.	R.	P.
10	Gorokgahawatta <i>alias</i> Doleokanda	(1) Don Bastian Wijesinha, (2) Don Juwanis Wijesinha, (3) Don Andreyas Wijesinha, all of Getamana	Garden	17	3	18
12O	Bogahawatta	(1) Ruwanpatiranage Andrishamy, (2) Dewaniguruge Don Deonis, both of Getamana	Citronella	1	3	27
12Q	Gederawattehena	(1) Ruwanpatiranage Andrishamy, (2) Don Abraham Wijesinha	Garden	6	2	23
15	Henegamayawatta	(1) Hewabatagodage Gimerishamy, (2) ditto Kowanishamy, (3) ditto Dingishamy, (4) Wijesing Arachchige Sawum Appuhamy	do.	1	3	12
17	Do.	do.	Low jungle	1	0	11
61A	Godellawatta	Ekanayaka Hatarasing Arachchige Dona Mariana Hamine of Polonnaruwa	Citronella	1	2	18
87	Kaluwagahahena	(1) Waliwarusakonda Liyana Arachchige Don Carolis Appuhamy, (2) ditto Don Andris, (3) Don Cornelis Abeyawikrama, Vel-Vidane	do.	4	1	38
100E	Kellagewatta	Don Abraham Wijesinha of Getamana	do.	1	2	8
100F	Betigahakoratuwa	do.	Garden	3	1	10
100H	Paragahahena	Ekanayaka Hatarasing Arachchige Don Carolis, Vel-Vidane of Getamana, as trustee of Raja Maha Vihare	Garden and citronella	2	0	30
107	Ittagahahena, Kongaharuppa, Nugehena	Waliwarusakonda Liyana Arachchige Don Carolis of Getamana	Citronella	6	2	27
107D	Kahatagahawatta	Samarasekera Wirasuriya Dona Gimara of Getamana	do.	0	3	37
107E	Bodagahawatta	(1) Ditto, (2) Waliwarusakonda Liyanagamage Kawanihamy of Getamana	Garden	1	0	8
114B	Katuimbulgahawatta	(1) Samarawickrama Jasinge Don Bastian, (2) ditto Davithamy, (3) ditto Don Samel, (4) ditto Silinduhamy, all of Getamana Lokugamage Don Andris as guardian of (5) Samarawickrama Jasinge Dinga, (6) ditto Carolis, both of Nalagama	do.	2	1	6
143A2	Gallellapitatennehena <i>alias</i> Arekoratuwa	(1) Hewakankanage Babunhamy, (2) Kodituwakkukankanage Janis, both of Getamana	Citronella	1	3	38
143A3	Gallellapitatennehena, Mawattemandiya	do.	Chena and citronella	13	0	5
143A4	Delgahawatta <i>alias</i> Kongahawatta	(1) Kodituwakku Kankanage Janis Appu, (2) Hewabatagodage Babahamy, (3) ditto Menikhamy, (4) ditto Silinduhamy, (5) ditto Don Samel Appu, (6) ditto Balahamy, all of Getamana	Citronella	2	1	15
143A5	Kongahawatta	do.	Garden	0	2	8
143A11	Kongahawatta <i>alias</i> Delgahawatta	do.	do.	0	3	5
143A6	Puhuheraligahahena	Kodituwakku Kankanage Janis Appu of Getamana	Citronella and chena	5	1	5
143A10	Delgahahena	Hewabatagodage Don Davith of Getamana	Chena and citronella	9	0	37
225	Borallehena	(1) Don Abraham Wijesinha, (2) Don Dines Wijesinha, (3) Don Lewis Wijesinha, (4) Dona Ceciliaana Wijesinha, all of Getamana	Garden	6	3	19
225A	Ratambewatta	Dona Ceciliaana Wijesinha of Getamana	do.	0	1	0
227	Udamulleatmaga, Borallehena, Paragawahena	(1) Don Dines Wijesinha, (2) Don Lewis Wijesinha, (3) Dona Ceciliaana Wijesinha, all of Getamana	Abandoned citronella	1	0	7

Lot.	Name of Land.	Name of Claimant or Applicant.	Description.	Extent.	
				A.	R. P.
234E	Vitaranakankanage-bogahakoratuwa	(1) Singarakara Suriachcharige Nichoby, (2) Don Miguel Wijesinha, (3) Witarana Kankanage Don Juwanis, all of Getamana, (4) Ekanayaka Hatarasing Arachchige Dona Mariana Hamine of Getamana	Low chena	1	0 10
234K	Tolapotayahena <i>alias</i> Arehena	Don Alliyas de Silva Wijesinha, Vidane Arachchi of Getamana	Citronella and chena	3	0 21
234N	Gorakagahawatta	(1) Naimana Vidanage Jandrishamy, (2) Hettikapuge Babahamy, (3) Abeywikramasing Arachchige Don Andris, (4) Don Miguel Wijesinha, all of Getamana	Chena	2	0 33
234P	Tanipolghawatta	Don Alliyas de Silva Wijesinha, Vidane Arachchi of Getamana	Citronella	1	0 16
234Q	Bibulelangahena <i>alias</i> Bata-atagewatta	Ekanayaka Hatarasing Arachchige Don Carolis, Vel-Vidane, as trustee of the Rajamaha Vihare	Chena	1	2 17
263J	Ketakekalahawatta <i>alias</i> Delgahawatta <i>alias</i> Konaragewatta	(1) Don Nicholas Wijesinha of Getamana, (2) Hewakankanage Don Carolis, (3) Don Theodoris Abewikrama Sepala Dahanayaka, Police Officer of Getamana	Abandoned citronella	2	2 34
263K	Ketakekalahahena	do.	Chena	0	3 30
263M	Karandamandiyehena <i>alias</i> Gederawattahena	(1) Davit Omaris Amarasinha, (2) Don Abraham Kodituwakku	Jungle	6	3 6
358E	Kajjugahawattahena	(1) Panwilage Siyadoris of Getamana, (2) David Omaris Amarasinha of Urugama	Citronella	2	0 13
358F	Kajjugahawatta	(1) Panwilage Adirian of Getamana, (2) David Omaris Amarasinha of Urugama	do.	2	0 8
369	Dangahahena <i>alias</i> Bogahahena	David Omaris Amarasinha of Urugama	Citronella and chena	1	3 17
392	Nagodahena	(1) Don Andreas Wijesinghe of Getamana, (2) Johannis Abraham Singappuli of Mahahilla	Chena	4	2 2
422A	Ketakekahena	Don Omaris Wijesinha of Getamana	do.	1	3 24
422F	Hindaketiarawatta	(1) David Omaris Amarasinha of Urugama, (2) Don Abraham Kodituwakku of ditto, (3) Don Nicholas Wijesinha of Getamana	Jungle	4	0 39
422H	Mahahena, Mahaparehena	(1) Don Abraham Wijesinha, (2) Don Dines Wijesinha, (3) Don Bastian Wijesinha, (4) Don Lewis Wijesinha, all of Getamana	Jungle and garden	5	2 26
460	Gedarawatta	Don Abraham Wijesinha of Getamana	Garden	1	0 36
544	Ketakekalahawatta	(1) Epitagama Liyana Arachchige Downahamy, (2) Don Alliyas de Silva Wijesinghe, (3) Epitagama Liyana Arachchige Don Bastian, (4) Serasin Kuruppu Arachchige Don Andris	Citronella	0	3 24
625AA	Kongahahena	(1) Kodituwakkuge Pedris of Godawela, (2) Kahandagamage Pedris of Getamana, (3) ditto Samel of Godawela, (4) Kitulamullagamage Don Miguel of Getamana, (5) Panamulla Arachchige Allis Appu of Godawela, (6) Heella Munasinge Seadoris Appu of Mahahilla, (7) Edirisuriya Babahamy of Getamana, (8) Godallawatte Arachchige Don Simon Appuhamy of Panamulla, (9) Kankanapatiranage Dineshamy of Getamana, (10) Wirasinge Don Andris Appuhamy of Godawela, (11) Maduma Liyanage Nikulashamy of Panamulla, (12) Galwewa Kankanage Punchihamy of Godawela	Abandoned citronella and jungle	4	2 26

Upset price at Rs. 16 to Rs. 50 per acre. Further information regarding these lands can be obtained from the Land Settlement Officer, and plans of them from the Surveyor-General.

Colonial Secretary's Office,
Colombo, September 22, 1920.

GRAEME THOMSON,
Colonial Secretary.

No. 5,750, S. O.—On Wednesday, November 10, 1920, at 12 noon, the Land Settlement Officer will put up for sale or settlement, at Ambala, the under-mentioned portions of Crown land, on the terms authorized by Government. Eight allotments of land situated in the West Giruwa pattu division of the Hambantota District of the Southern Province.

Block survey preliminary plan 307.—Owilana.

Lot.	Name of Land.	Name of Claimant or Applicant.	Description.	Extent.	
				A.	R. P.
5E	Mattewalahena	(1) Waga Achchige Babanappu, (2) ditto Disanappu, (3) ditto Don Deonis, (4) ditto Heenappu, (5) ditto Dingiappu, (6) ditto Don Nikulas, (7) ditto Kaluappu, (8) ditto Babunappu, (9) ditto Punchiappu, (10) ditto Wijesinappu, (11) ditto Davithappu, (12) ditto Babappu, (13) ditto Charlesappu, (14) ditto Dinekahami, (15) ditto Babunhami, (16) Merenchi Satrambige Pedrisappu, (17) Samarasekera Vitaranagamage Don Hendrick, (18) ditto Kaluappu, (19) Migastenne Kankanage Sendrisappu	Garden	0	2 28
5G	Do.	do.	Citronella	1	0 14
5H	Mattewalakebella	do.	do.	0	3 27
5I	Do.	do.	Garden	1	1 21
17B	Mahakarambawela	(1) Migasdeniye Kankanage Sendris Appu, (2) Waga-achchige Kaluappu	Low jungle	1	3 10
60	Andiyawatta	(1) Migasdeniye Kankanage Babunappu, (2) Waga-achchige Baba-appu, (3) Migasdeniya Kankanage Lewisappu, as administrator of the estate of ditto Davithappu	Garden	1	3 11
60E	Arahena	Migasdeniye Kankanage Baba Appu	Citronella	0	2 16

Lot.	Name of Land.	Name of Claimant or Applicant.	Description.	Extent.		
				A.	R.	P.
55B	Pitawetiyaehena	(1) Kurubadanage Babahami, (2) Migasdeniye Kankanange Don Andris, (3) ditto Lokuhami, (4) ditto Dinakahami, (5) ditto Dingiappu, (6) ditto Babahami, (7) ditto Sendris, all of Ovilana	Citronella	0	1	21

Upset price at Rs. 16 to Rs. 50 per acre. Further information regarding these lands can be obtained from the Land Settlement Officer, and plans of them from the Surveyor-General.

Colonial Secretary's Office,
Colombo, September 22, 1920.

GRAEME THOMSON,
Colonial Secretary.

LAND ACQUISITION NOTICES.

HAVING been duly directed by the Governor, with the advice of the Executive Council, acting under the provisions of "The Land Acquisition Ordinance of 1876," section 6, to take order for the acquisition of the following lands, required for a public purpose, namely, for Kumbaloluwa Government Boys' School, to wit:—

Lot.	Name of Land.	Description.	Name of Claimant.	Extent.		
				A.	R.	P.
Preliminary plan 17,271. Village—Kumbaloluwa.						
2	Delgahawatta	Contains 6 coconut plants and 2 jak trees	S. Hendrick Appu	0	0	7.1
3	Migahawatta	Contains 2 coconut trees	A. Bempia and others	0	0	7.5
4	Kahatagahawatta	Contains 5 coconut trees	W. Amaris Appu and others	0	0	13.3
5	Do.	Contains 26 coconut trees and 5 jak trees	do.	0	1	3.5

I hereby give public notice, as required by section 7, that the Government proposes to take possession of the lands. All persons interested in the aforesaid lands are hereby required to appear personally or by agent before me at this office, on October 25, 1920, at 11 A.M., and to state the nature of their respective interests in the lands, and the amount and particulars of their claims to compensation for such interests.

The Kachcheri,
Colombo, September 16, 1920.

J. G. FRASER,
Government Agent.

HAVING been duly directed by the Governor, with the advice of the Executive Council, acting under the provisions of "The Land Acquisition Ordinance of 1876," section 6, to take order for the acquisition of the following land, required for a public purpose, namely, for a metal quarry on the 3rd mile, Wanarajah road, to wit:—

Lot.	Name of Land.	Description.	Name of Claimant.	Extent.		
				A.	R.	P.
Preliminary plan 7,068. Village—Dikoya wasama.						
1	Castlereagh estate	Tea, about 30 years old	The Castlereagh Estate Co., Ltd.	0	0	38.2

I hereby give public notice, as required by section 7, that the Government proposes to take possession of the land. All persons interested in the aforesaid land are hereby required to appear personally or by agent before me, at the Kandy Kachcheri, on October 18, 1920, at 2 P.M., and to state the nature of their respective interests in the land, and the amount and particulars of their claims to compensation for such interests.

Kandy Kachcheri,
September 24, 1920.

W. L. KINDERSLEY,
Government Agent.

HAVING been duly directed by the Governor, with the advice of the Executive Council, acting under the provisions of "The Land Acquisition Ordinance of 1876," section 6, to take order for the acquisition of the following land, required for a public purpose, namely, for constructing an outlet drain on 1st quarter of 22nd mile, Gampola-Nawalapitiya road, to wit:—

Lot.	Name of Land.	Description.	Name of Claimant.	Extent.		
				A.	R.	P.
Preliminary plan 7,076. Village—Pattunupitiya.						
1	Asweddumakumbura	Paddy field	M. M. Rammenika	0	0	3.2

I hereby give public notice, as required by section 7, that the Government proposes to take possession of the land. All persons interested in the aforesaid land are hereby required to appear personally or by agent before me at the Kandy Kachcheri, on October 18, 1920, at 1.30 P.M., and to state the nature of their respective interests in the land, and the amount and particulars of their claims to compensation for such interests.

Kandy Kachcheri,
September 24, 1920.

W. L. KINDERSLEY,
Government Agent.

HAVING been duly directed by the Governor, with the advice of the Executive Council, acting under the provisions of "The Land Acquisition Ordinance of 1876," section 6, to take order for the acquisition of the following land, required for a public purpose, namely, for enlargement of the Gondennawa School premises, to wit:—

Lot.	Name of Land.	Description.	Name of Claimant.	Extent.		
				A.	R.	P.
Preliminary plan 7,071. Village—Warakawa.						
1	Gondennawahenewatta	Open land	A. Punchirala	0	0	1

I hereby give public notice, as required by section 7, that the Government proposes to take possession of the land. All persons interested in the aforesaid land are hereby required to appear personally or by agent before me, at the Kandy Kachcheri, on October 18, 1920, at 2 P.M., and to state the nature of their respective interests in the land, and the amount and particulars of their claims to compensation for such interests.

Kandy Kachcheri,
September 24, 1920.

W. L. KINDERSLEY,
Government Agent.

HAVING been duly directed by the Governor, with the advice of the Executive Council, acting under the provisions of "The Land Acquisition Ordinance of 1876," section 6, to take order for the acquisition of the following land, required for a public purpose, namely, for improvements to Talawakele resthouse, to wit:—

Lot.	Name of Land.	Preliminary plan 7,073. Village—Talawakelle.		Extent.
		Description.	Name of Claimant.	
1	Talawakelle estate	Tea	George Stuart & Co.	0 0 20·80

I hereby give public notice, as required by section 7, that the Government proposes to take possession of the land. All persons interested in the aforesaid land are hereby required to appear personally or by agent before me at the Kachcheri on October 25, 1920, at 10 A.M., and to state the nature of their respective interests in the land, and the amount and particulars of their claims to compensation for such interests.

Nuwara Eliya Kachcheri,
September 14, 1920.

G. S. WODEMAN,
Assistant Government Agent.

HAVING been duly directed by the Governor, with the advice of the Executive Council, acting under the provisions of "The Land Acquisition Ordinance of 1876," section 6, to take order for the acquisition of the following land, required for a public purpose, namely, for the purpose of providing an approach lane to the fields from Chemmanikulam road at the boundary line between the villages of Nallur and Irupalai, in Valikamam East division, to wit:—

Lot.	Name of Land.	Preliminary plan 5,317. Village—Irupalai.		Extent.
		Description.	Name of Claimant.	
1	Ollunga	Lane	Velaitheer Kanapathipillai	0 0 5

I hereby give public notice, as required by section 7, that the Government proposes to take possession of the land. All persons interested in the aforesaid land are hereby required to appear personally or by agent before me at Jaffna Kachcheri, on October 18, 1920, at 1 P.M., and to state the nature of their respective interests in the land, and the amount and particulars of their claims to compensation for such interests.

Mankulam, September 19, 1920.

B. CONSTANTINE,
Government Agent.

HAVING been duly directed by the Governor, with the advice of the Executive Council, acting under the provisions of "The Land Acquisition Ordinance of 1876," section 6, to take order for the acquisition of the following lands, required for a public purpose, namely, for the opening up of a lane in Thampakamam, in Pachchilaipali division, to wit:—

Lot.	Name of Land.	Preliminary plan 5,214. Village—Tampakamam.		Extent.
		Description.	Name of Claimant.	
1	Innasimanalkadu	Footpath and jungle	Nallatambi Kulasekarampillai	0 0 29·8
4	—	Lane	Heirs of the late Cooke Tambaiyah	0 0 22·1

I hereby give public notice, as required by section 7, that the Government proposes to take possession of the lands. All persons interested in the aforesaid lands are hereby required to appear personally or by agent before me at Jaffna Kachcheri, on October 18, 1920, at 1 P.M., and to state the nature of their respective interests in the lands, and the amount and particulars of their claims to compensation for such interests.

Mankulam, September 19, 1920.

B. CONSTANTINE,
Government Agent.

HAVING been duly directed by the Governor, with the advice of the Executive Council, acting under the provisions of "The Land Acquisition Ordinance of 1876," section 6, to take order for the acquisition of the following lands, required for a public purpose, namely, for a road from Nilaveli to Sambaltivu, to wit:—

Lot.	Name of Land.	Preliminary plan 5,554. Village—Nilaveli.		Extent.
		Description.	Name of Claimant.	
1	Thamaravillukadu	Jungle	K. Subramaniam	0 0 31·9
2	Thamaravillutotam	Coconut garden	K. Saravanamuttu	0 2 25·8

I hereby give public notice, as required by section 7, that the Government proposes to take possession of the lands. All persons interested in the aforesaid lands are hereby required to appear personally or by agent before me at Nilaveli, on October 19, 1920, at 10 A.M., and to state the nature of their respective interests in the lands, and the amount and particulars of their claims to compensation for such interests.

Trincomalee Kachcheri,
September 6, 1920.

R. B. NAISH,
Assistant Government Agent.

HAVING been duly directed by the Governor, with the advice of the Executive Council, acting under the provisions of "The Land Acquisition Ordinance of 1876," section 6, to take order for the acquisition of the following lands, required for a public purpose, namely, for a girls' school, to wit:—

Lot.	Name of Land.	Preliminary plan 4,918. Village—Kokwalamulla, Nathandiya.		Extent.
		Description.	Name of Claimant.	
1	Nugayahayawatta	Garden, contains 2 coconut trees about 30 years old	Crown, encroachment by Seelawathi Therisingha of Nattandiya	0 0 3·2
2	Do.	Garden, contains 49 coconut trees about 30 years old and 2 coconut trees about 3 to 6 years old	Seelawathi Therisinghe	0 2 36·3
3	Do.	Garden, contains 9 coconut trees about 30 years old	do.	0 0 11·9
				0 3 11·4

I hereby give public notice, as required by section 7, that the Government proposes to take possession of the lands. All persons interested in the aforesaid lands are hereby required to appear personally or by agent before me at Marawila on October 28, 1920, at 2 P.M., and to state the nature of their respective interests in the lands, and the amount and particulars of their claims to compensation for such interests.

Puttalam Kachcheri,
September 20, 1920.

W. K. H. CAMPBELL,
Assistant Government Agent.