

Ceylon Government Gazette

Published by Authority.

No. 7,152 — FRIDAY, JANUARY 7, 1921.

Part III. — Lands.

Separate paging is given to each Part in order that it may be filed separately.

	PAGE		PAGE		PAGE
Land Settlement Notices :—		Land Sales by the Government Agents :—		Land Sales by the Settlement Officer :—	
Final Orders	1	North-Western Province	—	Northern Province	—
Preliminary Notices	—	North-Central Province	6	Eastern Province	—
Land Sales by the Government Agents :—		Province of Uva	—	North-Western Province	—
Western Province	—	Province of Sabaragamuwa	—	North-Central Province	—
Central Province	—	Land Sales by the Settlement Officer :—		Province of Uva	—
Southern Province	—	Western Province	—	Province of Sabaragamuwa	—
Northern Province	—	Central Province	—	Land Acquisition Notices	8
Eastern Province	—	Southern Province	—	Land Resumption Notices	10

FINAL ORDERS.

Kurunegala S. O. No. 3,058.

Order under Section 4, Sub-section (1), of "The Waste Lands Ordinances of 1897, 1899, 1900, and 1903," declaring Lands to be Crown Property.

In the matter of the lands commonly called or known as Talweherahenyaya, Wēwagawahena (reservation for tank), &c., situate in the village of Talwehera, in the Ihala Otota korale of the Hiriyala hatpattu of the Kurunegala District, in the North-Western Province, and of "The Waste Lands Ordinances of 1897, 1899, 1900, and 1903."

WHEREAS in pursuance of section 1 of the said Ordinances it was duly notified on the 26th day of October, 1917, that if no claim to the lands commonly called or known as Talweherahenyaya, Wēwagawahena (reservation for tank), &c., situate in the village of Talwehera, in the Ihala Otota korale of the Hiriyala hatpattu of the Kurunegala District, in the North-Western Province, containing in extent 270 acres and 27 perches, and shown as lots 5, 6A, 6B, 7, 27, and 28 in preliminary plan 4,601, and in the annexed diagram, was made to John Murray Davies, Special Officer appointed under section 28 of the said Ordinances, within the period of three months from the date specified in such notice, such lands would be declared the property of the Crown, and dealt with on account of the Crown (*vide* Notice No. 6,623):

And whereas (1) Malawi Arachchige Piyadasa Dharmatilaka made claim to the above-mentioned lots 5, 6A, 6B, 7, 27, and 28, and whereas (2) Suppriampillai Swaminathanpillai, to whom the said 1st claimant Malawi Arachchige Piyadasa Dharmatilaka had mortgaged the above-mentioned lots 5, 6A, 6B, 7, 27, and 28 of the notice and of the preliminary plan 4,601, made claim to certain interests in the said lots of this order as such mortgagee, and whereas the said 1st claimant entered into an agreement in writing dated the 27th day of January, 1919, whereby, in consideration of being declared the purchaser of entire lot 30, and 5 acres more or less of lot 6 of the notice and of the preliminary plan 4,601, now shown as lot 6 on the same plan, subject to mortgage bond No. 94 of the 14th day of July, 1916, executed in favour of Suppriampillai Swaminathanpillai, the said 2nd claimant, upon payment to the Government Agent at Kurunegala or to the Settlement Officer, on or before the 27th day of July, 1919, of a sum of Rupees Seven hundred and Twenty-three and Cents Fifty only (Rs. 723·50), he withdrew claim to the above-mentioned lots 5, 6A, 6B, 7, 27, and 28 of this order; and whereas it was further agreed that in default of such payment the claim of the said 1st claimant to the said portions of land in respect of which the said payment was to be made should also be considered to have been withdrawn and the said portions of land should be declared to be the property of the Crown, and whereas the said 1st claimant has failed to make the said payment by the due date, his claim to the said lands in respect of which the said payment was to be made, is considered to have been withdrawn, and whereas the said 2nd claimant entered into an agreement in writing dated the 25th day of February, 1919, whereby in consideration of the said 1st claimant being declared the purchaser of entire lot 30 and 5 acres more or less of lot 6 of the notice and of the preliminary plan 4,601, now shown as lot 6 on the same plan, subject to the mortgage bond No. 94 of the 14th day of July, 1916, executed in favour of the said Suppriampillai Swaminathanpillai, upon the said 1st claimant's payment to the Government Agent at Kurunegala, or to the Settlement Officer, on or before the 27th day

of July, 1919, of a sum of Rupees Seven hundred and Twenty-three and Cents Fifty only (Rs. 723·50), and if the said 1st claimant failed to pay the said amount by the due date, he, the said 2nd claimant, in consideration of his being declared the purchaser instead of the said 1st claimant, of the said lot 30, and 5 acres more or less of lot 6, upon payment by him, the said 2nd claimant, of the said sum of Rupees Seven hundred and Twenty-three and Cents Fifty only (Rs. 723·50) on or before the 27th day of August, 1919, withdrew claim to the above-mentioned lots 5, 6A, 6B, 7, 27, and 28 of this order; I, Harry Chambers Toller, Special Officer appointed under section 28 of the said Ordinances, under and by virtue of the powers vested in me in that behalf by section 4 of the said Ordinances, do hereby on this 9th day of July, 1920, order and declare, under section 4, sub-section (1), of the said Ordinances, that the said lands, as more fully described herein below, are the property of the Crown.

Description of the Lands referred to.

The following lots situated in the village of Talwehera, in the Ihala Otota korale of the Hiriyala hatpattu of the Kurunegala District, in the North-Western Province, as described in the annexed diagram:—

Preliminary plan 4,601.

Lot.	Name of Land.	Extent, A. R. P.	Lot.	Name of Land.	Extent, A. R. P.
5	Talweherahenyaya	70 0 35	27	Talweherahenyaya and Katiyawela	145 1 0
6A	Do.	2 3 23	28	Do.	23 0 37
6B	Wewagawahena (reservation for tank)	1 0 15			
7	Talweherahenyaya	27 1 37			270 0 27

and bounded as follows: on the north by the village limit of Maeliya; on the east by the village limit of Makulpota, Talweherahenyaya (reservation for stream) to be declared the property of the Crown under the Waste Lands Ordinances, the village limit of Welangolla; on the south by the village limit of Telambiyagama; on the west by the village limit of Moodugama, the village limit of Maeliya.

NOTE.—The following lots lying within the above-mentioned boundaries are excluded from this order, and their aggregate acreage of 55 acres is not included in the acreage of 270 acres and 27 perches given above:—

Preliminary plan 4,601.

Lot.	Name of Land.	Extent, A. R. P.	Lot.	Name of Land.	Extent, A. R. P.
A 1	Talweherawewa (tank and bund)	10 2 22	B 16	Dambagahamulawatta and Ambagahamulawatta	1 1 7
A 2	Henayagekumbura	0 2 21	B 17	Dambagahamulawatta	0 2 24
A 3	Webodakumbura	2 0 20	B 18	Wilandagahamulawatta	0 1 29
A 4	Wekandapaulawatta	1 0 0	B 19	Migahagala, Kudawewadalupota, and Kudawewa	1 2 18
A 6	Talweherahenyaya	5 0 9	c 20	Alutwewa (tank and bund)	1 3 11
B 8	Kahatagahamulawatta	0 1 4	c 21	Keppitigolladalupotepillewa	0 3 16
B 9	Do. and Helambagahamulawatta	0 3 7	c 22	Kohombagahamulapillewa	2 1 5
B 10	Ambagahamulawatta	0 1 27	c 23	Ihalagederawatta	0 3 25
B 11	Helambagahamulawatta, Wewanawatta, and Ambagahamulawatta	1 0 24	c 24	Dunumadalagahakumbura, Migahakumbura, Upasakayadalupota, Keppitigolladalupota, and Kudawewadalupota	18 0 3
B 12	Helambagahamulagala	0 3 9	c 25	Pahalagederawatta	1 3 34
B 13	Talgahamulawatta	0 1 16	c 26	Getakulawekumbura	0 2 16
B 14	Dambagahamulagala and Helambagahawatta	1 0 31			
B 15	Talgahamulawatta	0 0 28			
					55 0 0

[For Diagram see page 3.]

Kurunegala S. O. No. 3,059.

Order under Section 4, Sub-section (1), of "The Waste Lands Ordinances of 1897, 1899, 1900, and 1903," admitting Lands to be Private Property.

In the matter of the lands commonly called or known as Diulgahamulawatta and Meegahamulahena, situate in the village of Kudawitikale, in the Baladora korale of the Dewamedhi hatpattu of the Kurunegala District, in the North-Western Province, and of "The Waste Lands Ordinances of 1897, 1899, 1900, and 1903."

WHEREAS in pursuance of section 1 of the said Ordinances it was duly notified on the 26th day of October, 1917, that if no claim to the lands commonly called or known as Diulgahamulawatta and Meegahamulahena, situate in the village of Kudawitikale, in the Baladora korale of the Dewamedhi hatpattu of the Kurunegala District, in the North-Western Province, containing in extent 1 acre 2 roods and 1 perch, and shown as lots 18 and 27A in block survey preliminary plan 1,569 and in the annexed diagram, was made to John Murray Davies, Special Officer appointed under section 28 of the said Ordinances, within the period of three months from the date specified in such notice, such lands would be declared the property of the Crown, and dealt with on account of the Crown (*vide* Notice No. 6,627):

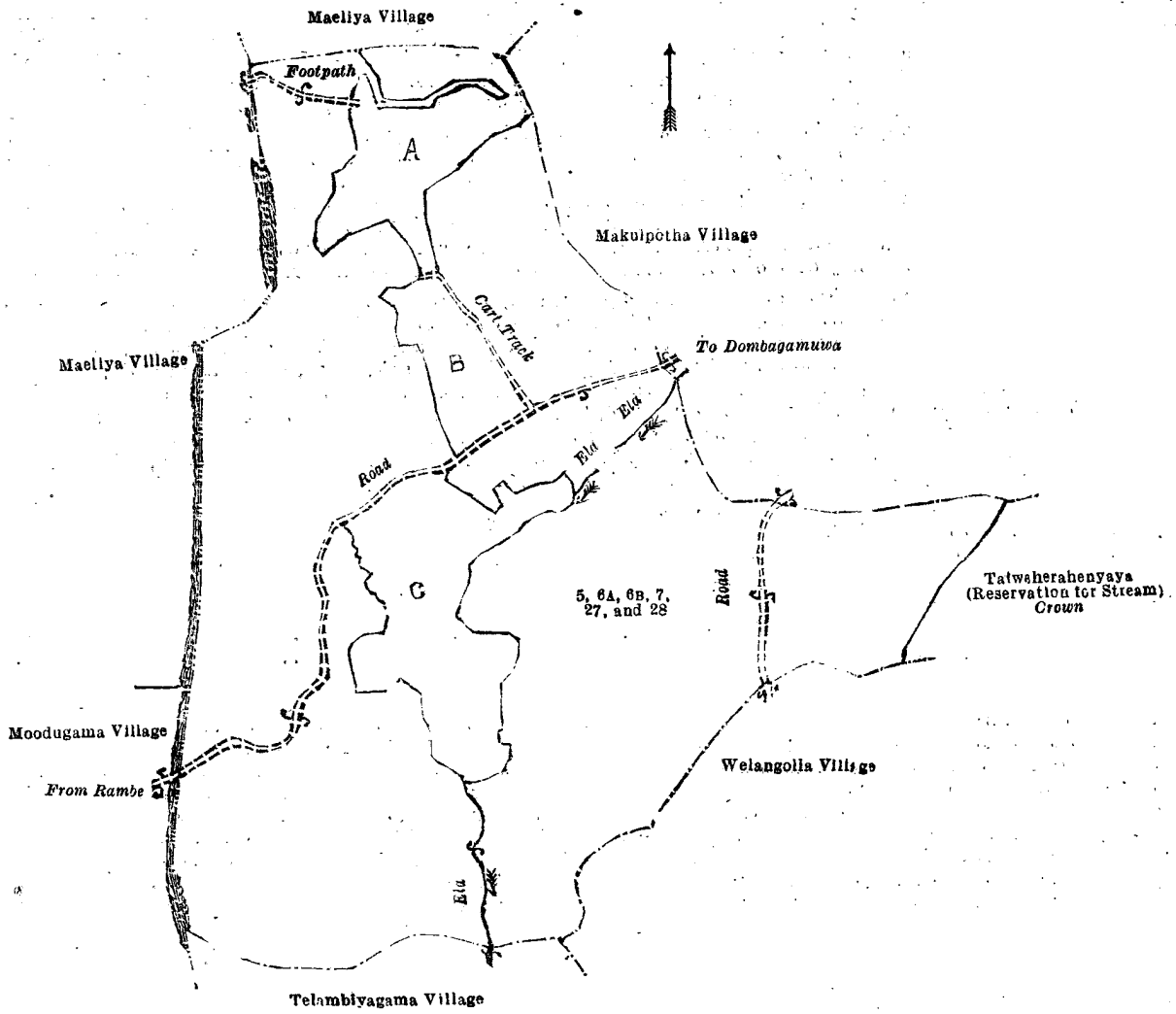
And whereas Ratnayake Mudiyansele Manelhamy Arachchi made claim thereto, and John Murray Davies, the aforesaid Special Officer, made due inquiry into such claim; I, Harry Chambers Toller, Special Officer appointed under section 28 of the said Ordinances, with the consent of His Excellency the Governor, do hereby, in pursuance of the agreement dated the 31st day of July, 1919, admit the claim of the said claimant to the said lands, as more fully described herein below, under section 4, sub-section (1), of the said Ordinances.

Description of the Lands referred to.

The following lots situated in the village of Kudawitikale, in the Baladora korale of the Dewamedhi hatpattu of the Kurunegala District, in the North-Western Province, as described in the annexed diagram:—

Block survey preliminary plan 1,569.

Lot.	Name of Land.	Extent, A. R. P.
18	Diulgahamulawatta	0 0 8
27A	Meegahamulahena	1 1 33
		1 2 1



Surveyor-General's Office,
Colombo, June 9, 1920.

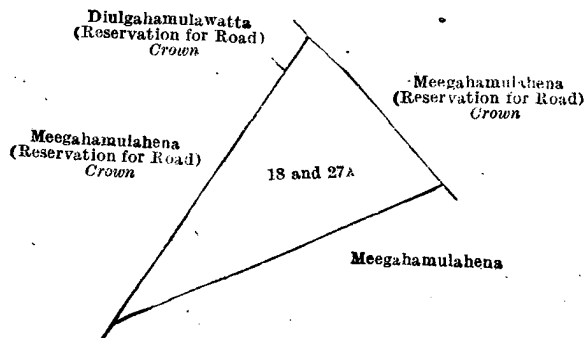
Scale of 16 Chains to an Inch.

F. J. SALMON,
for Acting Surveyor-General.

July 9, 1920.

H. C. TOLLER,
Special Officer.

and bounded as follows: on the north by Diulgahamulawatta (reservation for road) to be declared the property of the Crown under the Waste Lands Ordinances, Meegahamulahena (reservation for road) to be declared the property of the Crown under the Waste Lands Ordinances; on the east by Meegahamulahena (reservation for road) to be declared the property of the Crown under the Waste Lands Ordinances; on the south by Meegahamulahena to be declared the property of Midellewa Arachchige Mudalihamy and another under the Waste Lands Ordinances; on the west by Meegahamulahena (reservation for road) to be declared the property of the Crown under the Waste Lands Ordinances.



Surveyor-General's Office,
Colombo, June 16, 1920.

Scale of 4 Chains to an Inch.

F. J. SALMON,
for Acting Surveyor-General.

August 16, 1920.

H. C. TOLLER,
Special Officer.

Ratnapura S. O. No. 533.

Order under Section 4, Sub-section (1), of "The Waste Lands Ordinances of 1897, 1899, 1900, and 1903."

In the matter of the lands commonly called or known as Minuwandeniya, Halelahena, and Minuwandeniya, situate in the village of Denawakapatakada, in the Uda pattuwa of the Nawadun korale of the Ratnapura District, in the Province of Sabaragamuwa, and of "The Waste Lands Ordinances of 1897, 1899, 1900, and 1903."

WHEREAS in pursuance of section 1 of the said Ordinances it was duly declared and notified on the 3rd day of October, 1913, that if no claim to the lands commonly called or known as Minuwandeniya, Halelahena, and Minuwandeniya, situate in the village of Denawakapatakada, in the Uda pattuwa of the Nawadun korale of the Ratnapura District, in the Province of Sabaragamuwa, containing in extent 15 acres 1 rood and 2 perches, and shown as lots 271x and 292 in block survey preliminary plan 161, and in the annexed diagram, was made to Howard Orme Fox, Special Officer appointed under section 28 of the said Ordinances, within the period of three months from the date specified in the said notice, such lands would be declared the property of the Crown, and dealt with on account of the Crown (*vide* Notice No. 5,016):

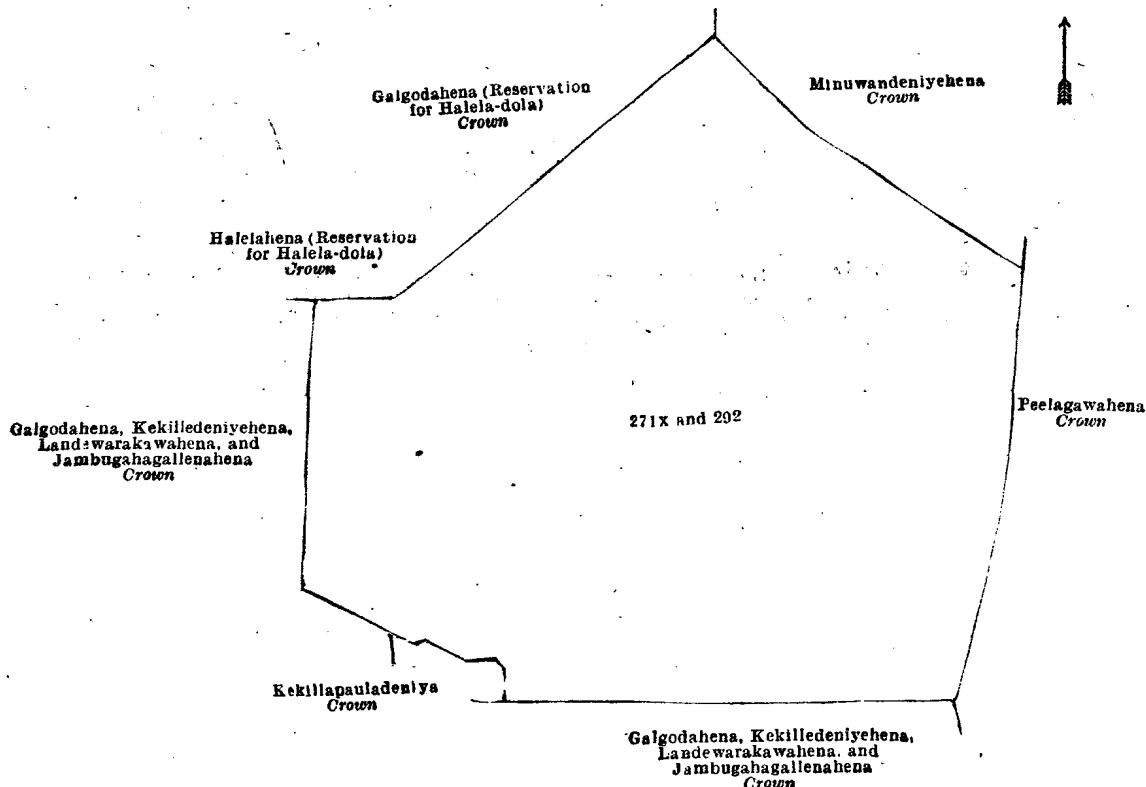
And whereas (1) Ganegamaetige Punchi Mahatmaya and (2) Wellambage Simon Perera made claim thereto, and Howard Orme Fox and Walter Ernest Wait, Special Officers appointed under section 28 of the said Ordinances, made due inquiry into such claim, and whereas the said claimants and I, with the consent of His Excellency the Governor, came to an agreement in writing dated the 11th day of July, 1914, concerning the said lands, under section 4, sub-section (1), of the said Ordinances, whereby it was agreed that the said claimants should be declared the purchasers of the said lands, upon payment on or before the 11th day of October, 1914, to the Government Agent at Ratnapura, of a sum of Rupees Two hundred and Twenty-five only (Rs. 225), as the purchase amount of the said lands, and whereas the said amount has been paid by the said claimants, they are hereby, in pursuance of the agreement aforementioned, declared to be the purchasers of the said lands, as more fully described herein below.

Description of the Lands referred to.

The following lots situated in the village of Denawakapatakada, in the Uda pattuwa of the Nawadun korale of the Ratnapura District, in the Province of Sabaragamuwa, as described in the annexed diagram:—

Lot.	Name of Land.	Extent, A. R. P.
271x ..	Minuwandeniya and Halelahena 14 3 20
292 ..	Minuwandeniya 0 1 22
		15 1 2

and bounded as follows: on the north by Halelahena (reservation for Halela-dola) to be declared the property of the Crown under the Waste Lands Ordinances, Galgodahena (reservation for Halela-dola) to be declared the property of the Crown under the Waste Lands Ordinances, Minuwandeniya to be declared the property of the Crown under the Waste Lands Ordinances; on the east by Peelagawahena to be declared the property of the Crown under the Waste Lands Ordinances; on the south by Galgodahena, Kekilledeniya, Landewarakawahena, and Jambugahagallenahena to be declared the property of the Crown under the Waste Lands Ordinances, Kekillapauladeniya to be declared the property of the Crown under the Waste Lands Ordinances, Galgodahena, Kekilladeniya, Landewarakawahena, and Jambugahagallenahena to be declared the property of the Crown under the Waste Lands Ordinances; on the west by Galgodahena, Kekilladeniya, Landewarakawahena, and Jambugahagallenahena to be declared the property of the Crown under the Waste Lands Ordinances.



Surveyor-General's Office,
Colombo, May 12, 1920.

Scale of 4 Chains to an Inch.

August 30, 1920.

W. E. WAIT,
Special Officer.

F. J. SALMON,
for Acting Surveyor-General.

Ratnapura S. O. No. 534.

Order under Section 4, Sub-section (1), of "The Waste Lands Ordinances of 1897, 1899, 1900, and 1903."

In the matter of the lands commonly called or known as Aluketiyamukalana, Kotehenamukalana, Dalukgaledeniya, &c., situate in the village of Denawakapatakada, in the Uda pattuwa of the Nawadun korale of the Ratnapura District, in the Province of Sabaragamuwa, and of "The Waste Lands Ordinances of 1897, 1899, 1900, and 1903."

WHEREAS in pursuance of section 1 of the said Ordinances it was duly declared and notified on the 3rd day of October, 1913, that if no claim to the lands commonly called or known as Aluketiyamukalana, Kotehenamukalana, Dalukgaledeniya, &c., situate in the village of Denawakapatakada, in the Uda pattuwa of the Nawadun korale of the Ratnapura District, in the Province of Sabaragamuwa, containing in extent 16 acres 1 rood and 32 perches, and shown as lots 66k, 89, and 90 in block survey preliminary plan 161 and in the annexed diagram, was made to Howard Orme Fox, Special Officer appointed under section 28 of the said Ordinances, within the period of three months from the date specified in the said notice, such lands would be declared the property of the Crown, and dealt with on account of the Crown (*vide* Notice No. 5,016):

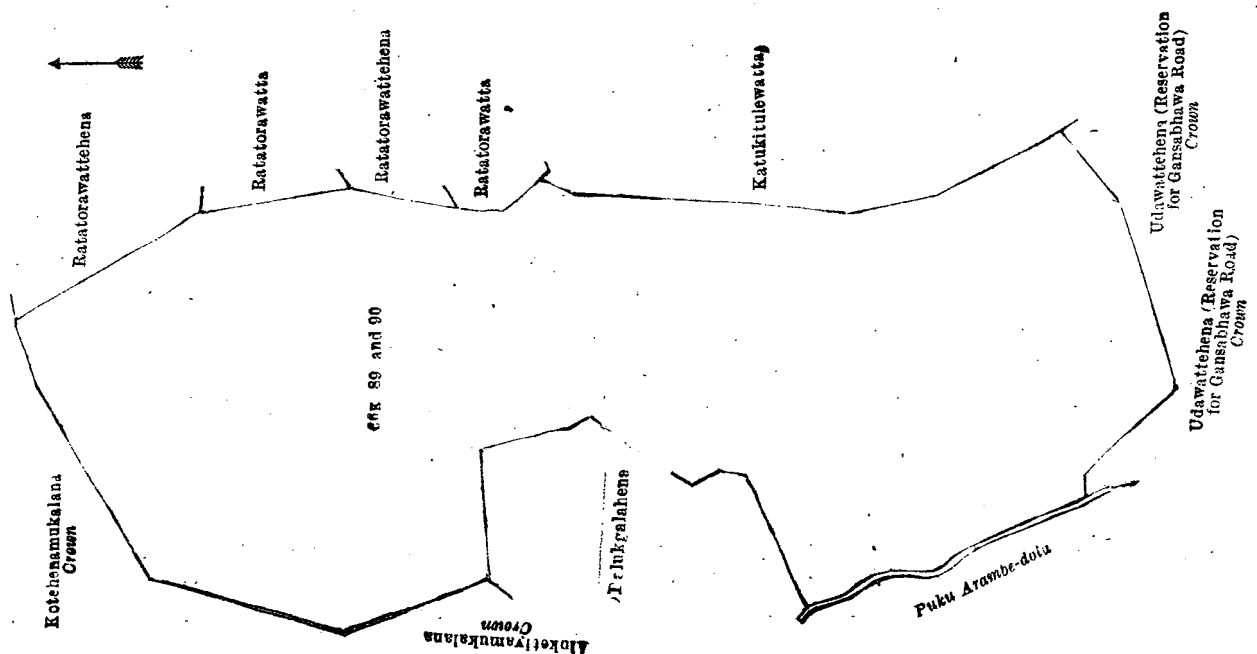
And whereas (1) Ismail Lebbe Marikkar Abdul Caffoor, and (2) Warnakulasuriya Sebastian Fernando made claim thereto, and Howard Orme Fox and Walter Ernest Wait, Special Officers appointed under section 28 of the said Ordinances, made due inquiry into such claim, and whereas the said claimants and I, with the consent of His Excellency the Governor, came to an agreement in writing dated 16th day of May, 1914, concerning the said lands, under section 4, sub-section (1), of the said Ordinances, whereby it was agreed that the said claimants should be declared the purchasers of the said lands upon payment, on or before the 16th day of August, 1914, to the Government Agent at Ratnapura, of a sum of Rupees Two hundred and Twenty-five only (Rs. 225), as the purchase amount of the said lands, and whereas the said amount has been duly paid by the said claimants, they are hereby, in pursuance of the agreement afore-mentioned, declared to be the purchasers of the said lands, as more fully described herein below.

Description of the Lands referred to.

The following lots situated in the village of Denawakapatakada, in the Uda pattuwa of the Nawadun korale of the Ratnapura District, in the Province of Sabaragamuwa, as described in the annexed diagram:—

Block survey preliminary plan 161.				Extent, A. R. P.
Lot.	Name of Land.			
66k	Aluketiyamukalana and Kotehenamukalana	2 0 10
89	Dalukgaledeniya	1 0 34
90	Ratatorawattehena, Dalukgalahena, and Udawattehena	13 0 28
				16 1 32

and bounded as follows: on the north by Kotehenamukalana to be declared the property of the Crown under the Waste Lands Ordinances, Ratatorawattehena sold to Midalana Kattadige Anagihamy and others under the Waste Lands Ordinances; on the east by Ratatorawatte claimed by Midalana Kattadige Anagihamy and others, Ratatorawattehena sold to Midalana Kattadige Ratranhamy under the Waste Lands Ordinances, Ratatorawatta claimed by Podituwakku Arachehige Appuhamy, Katukitulewatta claimed by Midalana Kattadige Mudalihamy and others; on the south by Udawattehena (reservation for Gansabhwa road) to be declared the property of the Crown under the Waste Lands Ordinances, Puhuarambe-dola; on the west by Puhuarambe-dola, Dalukgalahena claimed by Loggedera Dingirihamy and others, Aluketiyamukalana to be declared the property of the Crown under the Waste Lands Ordinances, Kotehenamukalana to be declared the property of the Crown under the Waste Lands Ordinances.



Surveyor-General's Office,
Colombo, May 12, 1920.

Scale of 4 Chains to an Inch.

F. J. SALMON,
for Acting Surveyor-General.

August 30, 1920.

W. E. WAIT,
Special Officer.

**Order under Section 4, Sub-section (1), of "The Waste Lands Ordinances of 1897, 1899, 1900, and 1903,"
admitting Land to be Private Property.**

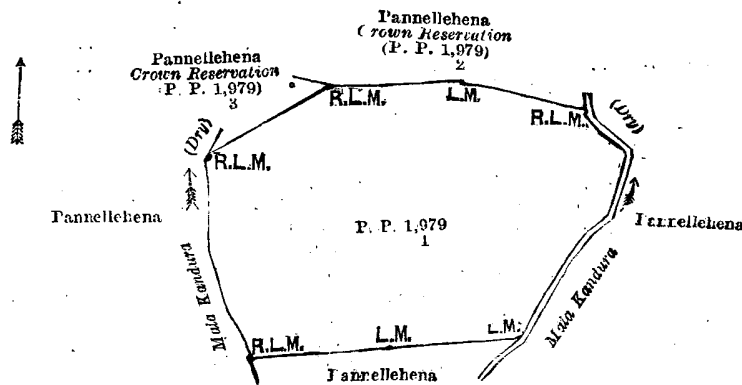
In the matter of the land commonly called or known as Pannellehena, situate in the village of Medipokuna, in the Gampaha korale of the Udukinda division, Badulla District, in the Province of Uva, and of "The Waste Lands Ordinances of 1897, 1899, 1900, and 1903."

WHEREAS in pursuance of section 1 of the said Ordinances it was duly notified on the 19th day of December, 1919, that if no claim to the land commonly called or known as Pannellehena, situate in the village of Medipokuna, in the Gampaha korale of the Udukinda division, Badulla District, in the Province of Uva, containing in extent 4 acres and 31 perches and shown as lot 1 in preliminary plan 1,979 as described in the annexed diagram, was made to the Government Agent of the Province of Uva, within the period of three months from the date specified in such notice, such land would be declared the property of Crown, and dealt with on account of the Crown (*vide* Notice No. 7,459):

And whereas Kumburagedera Siyatu and Kiriwante Gamarala of Dimbulanakumbura, in Gampaha korale made claim thereto, and I, William Loring Kindersley, Government Agent of the Province of Uva, made due inquiry into such claim, I do hereby in pursuance of the agreement dated the 18th day of August, 1920, admit the claim of the said claimants to the said land, as more fully described herein below, under section 4, sub-section (1), of the said Ordinances.

Description of the Land referred to.

The land commonly called or known as Pannellehena, situated in the village of Medipokuna, in Gampaha korale of Udukinda division, Badulla District, Province of Uva, containing in extent 4 acres and 31 perches, shown as lot 1 in preliminary plan 1,979 and in the annexed diagram, and bounded as follows: on the north by Pannellehena, Crown reservation (lot 2 in preliminary plan 1,979), and Pannellehena, Crown reservation (lot 3 in preliminary plan 1,979); on the east by Malakandura (dry), and Pannellehena claimed by Polgaspitiye Siyatu ond Kiriwante; on the south by Pannellehena claimed by D. M. Siyatu and D. M. Kiriwante; and on the west by Pannellehena claimed by Polgaspitiye Siyatu and Kiriwante, and Malakandura (dry).



Surveyor-General's Office,
Colombo, September 30, 1919.

Scale of 4 Chains to an Inch.

G. K. THORNHILL,
for Surveyor-General.

September 4, 1920.

R. N. THAINE,
Government Agent.

LAND SALES IN THE NORTH-CENTRAL PROVINCE.

No. 2,121, N.C. P.—The Government Agent, North-Central Province, will on Tuesday, February 22, 1921, at 1 P.M., at his office in the Anuradhapura Kachcheri, put up to auction, for sale or settlement, or will otherwise dispose of, the under-mentioned portions of Crown land, in accordance with the regulations of Government regarding land sales. Thirty-nine allotments of land situated in the Nuwaragam, Hurulu, and Kalagam palatas of the Nuwarakalawiya district of the North-Central Province.

Lot.	Name of Land.	Name of Applicant.	Description.	Extent.		Upset price per acre, Rs.
				A.	R. P.	
1A E	Kadawatgamakele Kongahaidama	or K. Punchirala	Jungle	0	1 23	31
Final village plan 95. Village—Kadawatgama in Kadawat korale.						
2L	Kudawewekele	.. Ukkuralage Banda	.. Chena	1	2 11	21
18B	Alutbage Tisbambe	.. K. Ukkurala	.. Open land	0	2 18	21
Final village plan 540. Village—Gonewa in Kende korale.						
Preliminary plan 5,561. Village—Hinukkiriya in Maminiya korale.						
1	Dambagahakumbura	.. B. Mudalihamy	.. Paddy field	0	0 26	21
2	Dambagahalanda Kongahaidama	or do.	.. Jungle fit for paddy	0	2 39	16

Lot.	Name of Land.	Name of Applicant.	Description.	Extent.			Upset price per acre, Rs.
				A.	R.	P.	
Preliminary plan 5,564. Village—Pahala Ambatale in Ulagalla korale.							
1	Palugahakele	—	High jungle	3	0	17	21
2	Meegahakumbura	—	Paddy field, encroachment by W. Mudalihamy Vel-Vidane and 3 others	0	0	34	30
3	Palugahakele	—	Reservation for channel and means of access	2	1	30	—*
4	Kongaha-akkaraya	W. Ukkubanda	Low jungle	8	3	30	24
5	Palugaha-akkaraya	S. P. M. Wannakurala	do.	4	0	0	24
6	Kolongaha-akkaraya	W. Ukkubanda	High jungle	5	0	1	24
7	Diulgaha-akkaraya	K. Siriwardana	do.	5	2	4	24
8	Do.	do.	do.	0	0	38	24
9	Diulgahakele	—	Reservation for means of access	0	0	27	—*
Preliminary plan 5,565. Village—Kusalanagama in Kalagam korale north.							
1	Lolugahaidama	C. L. Maideen Pitche, Vel-Vidane of Kusalanagama	Jungle	3	3	20	16
2	Do.	—	Reservation for irrigation channel	0	1	4	—*
Preliminary plan 5,567. Village—Horowpatana in Kalpe korale.							
1	Kumbukghaidama	—	Reservation for tank bund	0	3	1	—*
2	Do.	V. V. Kirihamy Arachchi	Jungle fit for garden	0	3	37	17.50
Preliminary plan 5,568. Village—Olukaranda in Maminiya korale.							
1	Talgahahena	I. Kappurala Sahakara and another	Low jungle	0	3	29	16
2	Do.	—	Reservation for pinpara	0	0	4	—*
3	Divulgahawewakele	I. Kappurala Sahakara and another	Low jungle fit for paddy	4	3	29	18.50
Preliminary plan 5,569. Village—Petiyannekada in Kalpe korale.							
1	Kadurugahaidama	A. Banda	Low jungle suitable for garden	0	3	11	16
2	Do.	do.	do.	0	0	26	16
3	Mailagahaidama	—	Reservation for footpath	0	1	19	—*
4	Do.	M. Ukkurala and another	Low jungle suitable for garden	3	3	10	16
5	Do.	—	do.	1	3	9	16
Preliminary plan 5,570. Village—Malawa in Kalagam korale south.							
1	Kiriyagahaidama	T. B. Hulangamuwa	Low jungle	4	0	9	19
2	Do.	—	Reservation for main road	0	1	0	—*
Preliminary plan 5,490. Village—Ellepotana in Mahapotana korale.							
1	Dambagahaidama	Menika Vel-Duraya	Open land fit for paddy cultivation	3	3	17	23
Preliminary plan 5,519. Village—Kakulbendidigiliya in Kalpe korale.							
1	Dambagahaidama	K. V. Kiriya	Deniya	0	3	36	18
2	Meegahaidama	—	Reservation for tank bund	0	3	9	—*
3	Do.	K. V. Kalu Naide Vidane	Deniya	0	3	32	21
4	Siyambalagahaidama	Kawwage Punchi Kapuwa	do.	1	1	0	16
5	Ulpatwewakumbura	—	Paddy field, encroachment by Sangili Naida	0	3	21	30
Preliminary plan 5,521. Village—Welimapotana in Kalpe korale.							
1	Dambagahaidama	S. Kapurula and 12 others	Jungle fit for paddy	4	3	27	16
Final village plan 640. Village—Galenbindunuwewa in Kadawat korale.							
5A1	Galenbindunuwewelanda	G. Sella and S. P. Baiya	Chena	0	3	25	21†
5Y	Galenbindunuwewakele	K. Tikira	do.	0	3	14	21†
Final village plan 714. Village—Rukadawewa in Willachchiya korale.							
9A	Mahayayahena or Rukadawewakele	J. Kapuruhamy	Chena	1	0	2	21†
Preliminary plan 5,443. Village—Ihala Angunachchiya in Kalpe korale.							
5	Mailagahaidama	Pitcha Thambige Ibram Gamanaide of Angunachchiya	Jungle	1	0	12	16†

* These lands are not for sale.

† These lots were sold once, but they are being re-advertised as the purchasers have failed to fulfil the conditions of sale.

Further particulars regarding the above-mentioned lands may be obtained from the Government Agent, North-Central Province, and plans of them from the Surveyor-General.

Colonial Secretary's Office,
Colombo, December 23, 1920.

GRAEME THOMSON,
Colonial Secretary.

LAND ACQUISITION NOTICES.

HAVING been duly directed by the Governor, with the advice of the Executive Council, acting under the provisions of Ordinance No. 3 of 1876, section 6, as amended by section 3 of Ordinance No. 10 of 1911, to take order for the acquisition of the following land required for a public purpose, namely, for the construction of a public latrine at Cotta road, to wit:—

Preliminary plan 7,069.—Borella, Colombo.				
Lot.	Name of Land.	Description.	Name of Claimant.	Extent.
				A. R. P.
1	Known as The Forest	Contains 2 coconut trees 35 years old and 1 cotton tree	Sir S. C. Obeyesekere	0 0 2·32

I hereby give public notice, as required by section 7, that the Government proposes to take possession of the above land. All persons interested in the aforesaid land are hereby required to appear personally or by agent before me at the Municipal Office, Colombo, on February 10, 1921, at 1 P.M., and to state the nature of their respective interests in the land, and the amount and particulars of their claims to compensation for such interests.

The Municipal Office,
Colombo, December 20, 1920.

B. G. DE GLANVILLE,
Chairman, Municipal Council, and Mayor of Colombo.

HAVING been duly directed by the Governor, with the advice of the Executive Council, acting under the provisions of "The Land Acquisition Ordinance of 1876," section 6, to take order for the acquisition of the following land, required for a public purpose, namely, for cooly lines at Kotiyagala, to wit:—

Preliminary plan 7,115. Village—Kotiyagala, within the Sanitary Board limits of Bogawantalawa.				
Lot.	Name of Land.	Description.	Name of Claimant.	Extent.
				A. R. P.
1	Kotiyagala estate	Patana	Major-General Sir C. F. Hadden and Mr. F. Hadden	0 0 32·6

I hereby give public notice, as required by section 7, that the Government proposes to take possession of the land. All persons interested in the aforesaid land are hereby required to appear personally or by agent before me at the Kotiyagala Resthouse on February 7, 1921, at 2 P.M., and to state the nature of their respective interests in the land, and the amount and particulars of their claims to compensation for such interests.

Kandy Kachcheri,
January 7, 1921.

W. L. KINDERSLEY,
Government Agent.

HAVING been duly directed by the Governor, with the advice of the Executive Council, acting under the provisions of "The Land Acquisition Ordinance of 1876," section 6, to take order for the acquisition of the following land, required for a public purpose, namely, for the erection of a public latrine, to wit:—

Preliminary plan 11,507. Village—Dewata.				
Lot.	Name of Land.	Description.	Name of Claimant.	Extent.
				A. R. P.
1	Nawdagewatta	Coconut garden	(1) Jaber Saibo Abdul Jalidu and (2) Kunjibawa Abdul Rahman of Katugoda	0 0 15·6

I hereby give public notice, as required by section 7, that the Government proposes to take possession of the land. All persons interested in the aforesaid land are hereby required to appear personally or by agent before me at Galle Kachcheri on January 29, 1921, at 2 P.M., and to state the nature of their respective interests in the land, and the amount and particulars of their claims to compensation for such interests.

The Kachcheri,
Galle, December 23, 1920.

R. B. HELLINGS,
Government Agent.

HAVING been duly directed by the Governor, with the advice of the Executive Council, acting under the provisions of "The Land Acquisition Ordinance of 1876," section 6, to take order for the acquisition of the following lands, required for a public purpose, namely, for the construction of the Puttalam Railway, to wit:—

Preliminary plan 4,950. Village—Kuruvikulam.				
Lot.	Name of Land.	Description.	Name of Claimant.	Extent.
				A. R. P.
1	Kokkumadutotum	Garden contains 11 coconut trees 25 to 30 years old	Seena Meera Saibu Marikar	0 1 8·6
2	Kokkumadukany	Jungle	do.	2 1 3·5
Village—Pachchakkattu Mundal.				
3	Kokkumadukany	Jungle	S. P. Suvakeenu	1 3 14·1
4	Do.	Waste land	Crown	1 1 9·8
5	Kokkumadu	Water-hole	do.	0 2 2·1
6	Kokkumadukany	Jungle	do.	0 3 11·4

Lot.	Name of Land.	Description.	Name of Claimant.	Extent.		
				A.	R.	P.
7	Pachchakkattumundattotum	Garden contains 14 coconut trees 25 to 30 years old	Dr. Rosaio	0	3	20.6
8	Do.	Garden contains 50 coconut plants 3 to 4 years old	Uwanna Cheena Sayado Mohammadu	0	3	18.8
Village—Kombimunai.						
9	Kombimunaikadu	Jungle	Ena Chena Muna Moham- mado Cassim Marikar	1	2	8.5
10	Do.	do.	Crown	0	1	14.2
11	Do.	do.	do.	0	0	10.1
12	Do.	do.	do.	3	2	16.1
13	Kombimunaithorawaikany	Waste land	do.	5	1	12.3
14	Do.	do.	Ena Chena Muna Moham- mado Cassim Marikar	1	1	1.2
				20	3	31.3

I hereby give public notice, as required by section 7, that the Government proposes to take possession of the lands. All persons interested in the aforesaid lands are hereby required to appear personally or by agent before me at Puttalam Kachcheri on January 31, 1921, at 10 A.M., and to state the nature of their respective interests in the lands, and the amount and particulars of their claims to compensation for such interests.

Puttalam Kachcheri,
December 21, 1920.

W. K. H. CAMPBELL,
Assistant Government Agent.

HAVING been duly directed by the Governor, with the advice of the Executive Council, acting under the provisions of "The Land Acquisition Ordinance of 1876," section 6, to take order for the acquisition of the following lands, required for a public purpose, namely, for a metal quarry on the 1st mile of the Hemingford estate road, to wit:—

Preliminary plan 2,917. Village—Patberiya.

Lot.	Name of Land.	Description.	Name of Claimant.	Extent.		
				A.	R.	P.
1	Malmadugallahena <i>alias</i> De Jong Group	Garden	Mr. M. J. de Jong	0	0	30.40
2	Do.	Chena	do.	1	0	24.50

I hereby give public notice, as required by section 7, that the Government proposes to take possession of the lands. All persons interested in the aforesaid lands are hereby required to appear personally or by agent before me at Ruanwella Village Tribunal on February 4, 1921, at 1.30 P.M., and to state the nature of their respective interests in the lands, and the amount and particulars of their claims to compensation for such interests.

Kegalla Kachcheri,
January 5, 1921.

A. W. SEYMOUR,
Assistant Government Agent.

HAVING been duly directed by the Governor, with the advice of the Executive Council, acting under the provisions of "The Land Acquisition Ordinance of 1876," section 6, to take order for the acquisition of the following land, required for a public purpose, namely, for re-constructing the bridge and deviating the road at the 42nd mile, Avissawella-Ginigathena road, to wit:—

Preliminary plan 3,007. Village—Gomaduwa.

Lot.	Name of Land.	Description.	Name of Claimant.	Extent.		
				A.	R.	P.
1	Giraliyaddedeniya	Deniya	P. T. Appuhamy, Dingiri Banda, Ran Menika, Peter Banda, and Dingiri Menika	0	0	9.2

I hereby give public notice, as required by section 7, that the Government proposes to take possession of the land. All persons interested in the aforesaid land are hereby required to appear personally or by agent before me at Ruanwella Village Tribunal on February 4, 1921, at 1.30 P.M., and to state the nature of their respective interests in the land, and the amount and particulars of their claims to compensation for such interests.

Kegalla Kachcheri,
January 5, 1921.

A. W. SEYMOUR,
Assistant Government Agent.

HAVING been duly directed by the Governor, with the advice of the Executive Council, acting under the provisions of "The Land Acquisition Ordinance of 1876," section 6, to take order for the acquisition of the following land, required for a public purpose, namely, for the construction of latrines at Dehiowita, to wit:—

Preliminary plan 3,017. Village—Dehiowita.

Lot.	Name of Land.	Description.	Name of Claimant.	Extent.		
				A.	R.	P.
1	Urupellewedehiowitawatta	Coconut garden	U. G. Peter Sinno, A. A. Thabrew, M. K. Siriwardanahamy	0	0	26.5

I hereby give public notice, as required by section 7, that the Government proposes to take possession of the land. All persons interested in the aforesaid land are hereby required to appear personally or by agent before me at Dehiowita Village Tribunal on February 5, 1921, at 10 A.M., and to state the nature of their respective interests in the land, and the amount and particulars of their claims to compensation for such interests.

Kegalla Kachcheri,
January 5, 1921.

A. W. SEYMOUR,
Assistant Government Agent.

LAND RESUMPTION NOTICES.

WHEREAS the allotments of land described in the schedule hereunto annexed, containing in extent 1 acre 2 roods and 33 perches, situated in the village Neduverempu, in the Mantai north pattuwa of the Mantai division of the Mannar District of the Northern Province, which have been alienated by and on behalf of the Crown, appear to me to have been abandoned by the owners thereof for the last eight years and upwards; and whereas such owners or any persons lawfully claiming under them cannot be ascertained, notwithstanding all diligent and reasonable inquiries thereunto made by me:

Now know all men concerned that I, Baxandall Constantine, Government Agent of the Northern Province, by virtue of the powers vested in me by the Ordinance No. 4 of 1887, and with the sanction of His Excellency the Governor, do hereby declare, that if no claim to the said lands by or on behalf of any person able to establish a title thereunto is made to me on or before December 22, 1921, the same will be resumed by the Crown in terms of the 2nd section of the said Ordinance.

Given under my hand this 18th day of November, 1920.

B. CONSTANTINE,
Government Agent.

SCHEDULE REFERRED TO.

Lot.	Name of Land.	Village.	Extent.
			A. R. P.
1655 ..	Puliyadimoddaithoddam ..	Neduverempu ..	0 3 19
1656 ..	Do. ..	do. ..	0 3 14
			1 2 33

Shown in preliminary plan 473 dated July 7, 1882.