

Ceylon Government Gazette

Published by Authority.

No. 7,153 — FRIDAY, JANUARY 14, 1921.

Part III.—Lands.

Separate paging is given to each Part in order that it may be filed separately.

	PAGE		PAGE		PAGE
Land Settlement Notices :—		Land Sales by the Government Agents :—		Land Sales by the Settlement Officer :—	
Preliminary Notices ..	11	North-Western Province ..	—	Northern Province ..	—
Final Orders ..	12	North-Central Province ..	33	Eastern Province ..	—
Land Sales by the Government Agents :—		Province of Uva ..	—	North-Western Province ..	—
Western Province ..	—	Province of Sabaragamuwa ..	—	North-Central Province ..	—
Central Province ..	—	Land Sales by the Settlement Officer :—		Province of Uva ..	34
Southern Province ..	—	Western Province ..	—	Province of Sabaragamuwa ..	—
Northern Province ..	—	Central Province ..	—	Land Acquisition Notices ..	36
Eastern Province ..	—	Southern Province ..	34	Land Resumption Notices ..	—

PRELIMINARY NOTICES.

Colombo Notice No. 7,717.

Notice under "The Waste Lands Ordinances of 1897, 1899, 1900, and 1903."

TAKE notice that unless within three months from January 14, 1921, the persons, if any, who claim any interest in the land hereinafter mentioned appear before the Assistant Government Agent of the Colombo and Negombo Districts of the Western Province, at his office in Colombo, and make claim in person or in writing to the said land or to some interest therein :

Such Assistant Government Agent, in pursuance of the powers in him vested by the said Ordinances, will declare by writing under his hand that the said land, to which no claim has been made, is the property of the Crown.

H. E. NEWNHAM,
Assistant Government Agent.

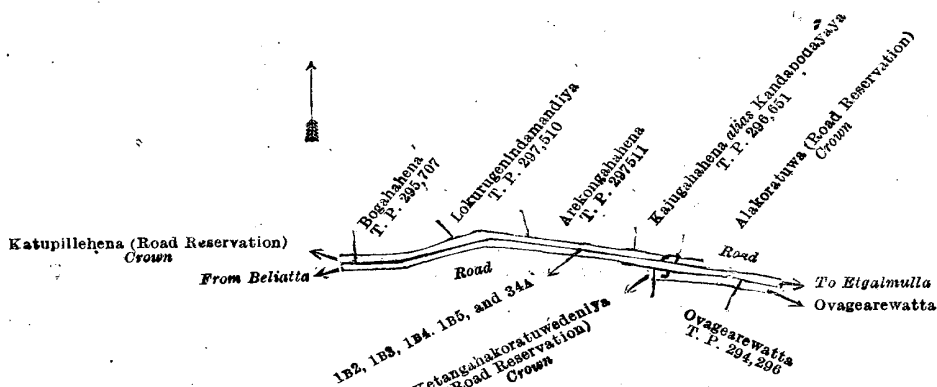
NOTE.—A claim to a right of way over the said land is a claim to an interest in the said land.

Description of the Land referred to.

The following lot situated in the village of Polpitimukalana, in Ragamipattuwa of Alutkuru korale south, in the Colombo District of the Western Province, as described in the annexed diagram :—

Lot.	Name of Land.	Preliminary plan 13,086.	Extent, A. R. P.
20258 ..	Bulugahakele	0 3 12

and bounded as follows : on the north by Bulugahawatta claimed by Pinchahakurudewage Juranis Fernando, P. H. Sido Fernando, P. H. Tegis Fernando, P. H. Ranso Fernando, Suduhakurudewage Singoni Fernando, Suduhakurudewage Ranso Fernando and others (P. P. 13,086/20 259, supposed Crown) and Bulugahakele claimed by Pinchahakurudewage Juranis Fernando, P. H. Sido Fernando, P. H. Tegis Fernando, P. H. Ranso Fernando, Suduhakurudewage Singoni Fernando, Suduhakurudewage Ranso and others (P. P. 13,086/20,254, supposed Crown) ; on the east by Bulugahakele claimed by Pinchahakurudewage Juranis Fernando, P. H. Sido Fernando, P. H. Tegis Fernando, P. H. Ranso Fernando, Suduhakurudewage Singoni Fernando, Suduhakurudewage Ranso and others (P. P. 13,086/20,254, supposed Crown) ; on the south by a road from Kandana to Walpola ; and on the west by Etambagahawatta claimed by Randini Arachchige Miguel Appu disputed by P. H. Juvanis Fernando and others (P. P. 13,086/C 858).



Surveyor-General's Office,
Colombo, August 11, 1920.

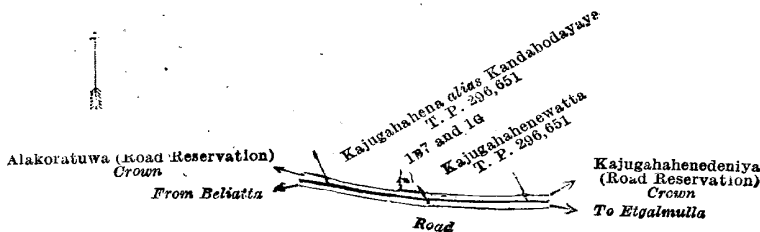
Scale of 8 Chains to an Inch.

F. J. SALMON,
for Acting Surveyor-General.

III.—Block survey preliminary plan 285.

Lot.	Name of Land.	Extent, A. R. P.
1B7 ..	Kandabodayaya (road reservation)	0 0 15
1G ..	Kajugahahenewatta (road reservation)	0 0 26
		0 1 1

and bounded as follows: on the north by Kajugahahena alias Kandabodayaya (T. P. 296,651), Kajugahahenewatta (T. P. 296,651; on the east by Kajugahahenedeniya (road reservation) to be declared the property of the Crown under the Waste Lands Ordinances; on the south by the road from Etgalmulla to Beliatta; on the west by Alakoratuwa (road reservation) to be declared the property of the Crown under the Waste Lands Ordinances.



Surveyor-General's Office,
Colombo, August 11, 1920.

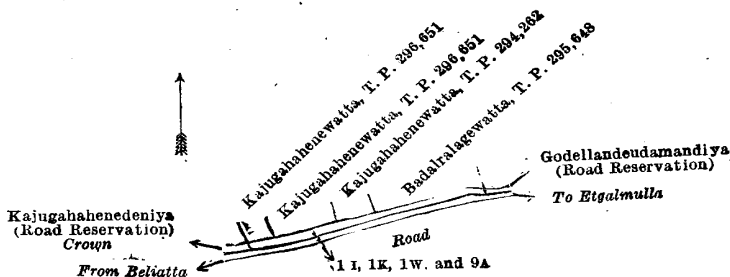
Scale of 8 Chains to an Inch.

F. J. SALMON,
for Acting Surveyor-General.

IV.—Block survey preliminary plan 285.

Lot.	Name of Land.	Extent, A. R. P.
1I ..	Kajugahahenewatta (road reservation)	0 0 6
1K ..	Do. (do.)	0 0 19
1V ..	Badalralagewatta (do.)	0 0 28
9A ..	Kajugahahena (do.)	0 0 9
		0 1 22

and bounded as follows: on the north by Kajugahahenewatta (T. P. 296,651), Kajugahahenewatta (T. P. 294,262), Badalralagewatta (T. P. 295,648); on the east by Godellandeamandiya (road reservation) claimed by Don Mathes Dewasurendera; on the south by the road from Etgalmulla to Beliatta; on the west by Kajugahahenedeniya (road reservation) to be declared the property of the Crown under the Waste Lands Ordinances.



Surveyor-General's Office,
Colombo, August 11, 1920.

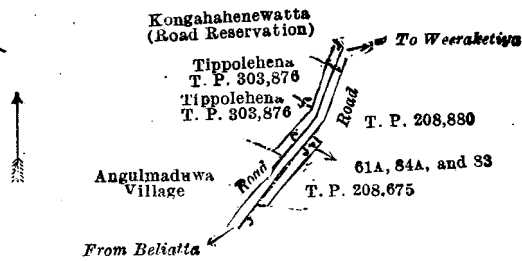
Scale of 8 Chains to an Inch.

F. J. SALMON,
for Acting Surveyor-General.

V.—Block survey preliminary plan 285.

Lot.	Name of Land.	Extent, A. R. P.
61A ..	Tippolchena (road reservation)	0 0 9
84A ..	Do. (do.)	0 0 9
85 ..	Do. (do.)	0 0 18
		0 0 36

and bounded as follows : on the north by Kongahahenewatta (road reservation) claimed by Tenuwara Badalge Balahamy ; on the east by the road from Weeraketiya to Beliatta, T. P. 208,880, T. P. 208,675 ; on the south by the village limit of Angulmaduwa, the village limit of Angulmaduwa (the road from Beliatta to Weeraketiya), the village limit of Angulmaduwa ; on the west by Tippolehena (T. P. 303,876).



Surveyor-General's Office,
Colombo, August 11, 1920.

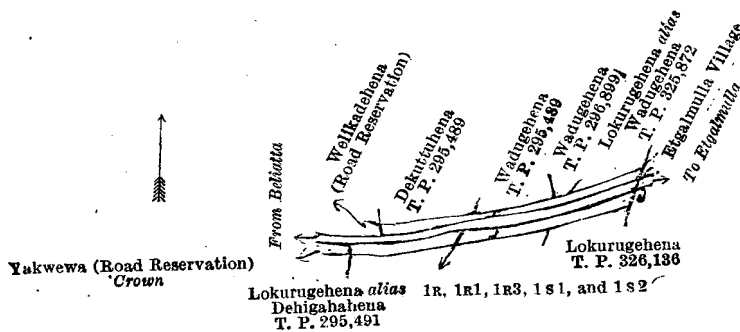
Scale of 8 Chains to an Inch.

F. J. SALMON,
for Acting Surveyor-General.

VI.—Block survey preliminary plan 285.

Lot.	Name of Land.	Extent, A. R. P.	Lot.	Name of Land.	Extent, A. R. P.
1R	Dekuttuhena (road reservation)	.. 0 0 24	1s2	Lokurugehena (road reservation)	.. 0 0 25
1R1	Wadugehena (do.)	.. 0 0 19			
1R3	Dehigahahena (do.)	.. 0 1 27			1 0 2
1s1	Wadugehena (do.)	.. 0 0 27			

and bounded as follows : on the north by Dekuttuhena (T. P. 295,489), Wadugehena (T. P. 295,489), Wadugehena (T. P. 296,899), Lokurugehena *alias* Wadugehena (T. P. 325,872) ; on the east by the village limit of Etgalmulla ; on the south by Lokurugehena (T. P. 326,136), Lokurugehena *alias* Dehigahahena (T. P. 295,491) ; on the west by Yakwewa (road reservation) belonging to the Crown, Welikadehena (road reservation) claimed by Kanakkehewage Don David de Silva and others.



Surveyor-General's Office,
Colombo, October 30, 1919.

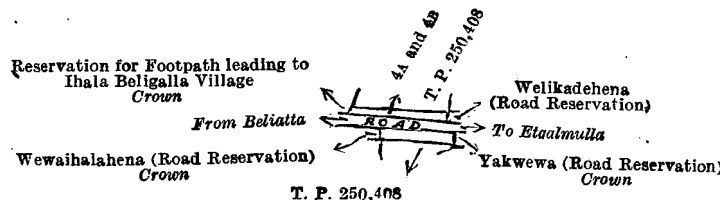
Scale of 8 Chains to an Inch.

H. P. HARRISON,
for Surveyor-General.

VII.—Block survey preliminary plan 285.

Lot.	Name of Land.	Extent, A. R. P.
4A	Welikadehena (road reservation)	.. 0 0 24
4B	Do. (do.)	.. 0 0 26
		0 1 10

and bounded as follows : on the north by T. P. 250,408 ; on the east by Welikadehena (road reservation) claimed by Kanakkehewage Don David de Silva and others, Yakwewa (road reservation) belonging to the Crown ; on the south by T. P. 250,408 ; on the west by Wewaihalahena (road reservation) declared to be the property of the Crown under the Waste Lands Ordinances, reservation for footpath leading to Ihala Beligalla village declared to be the property of the Crown under the Waste Lands Ordinances.



Surveyor-General's Office,
Colombo, October 30, 1919.

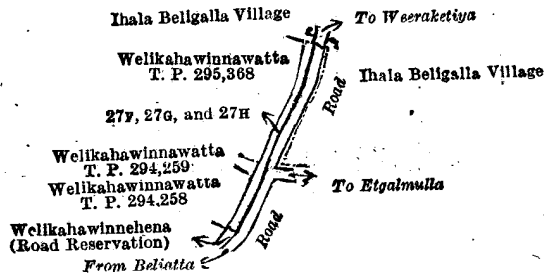
Scale of 8 Chains to an Inch.

H. P. HARRISON,
for Surveyor-General.

VIII.—Block survey preliminary plan 285.

Lot.	Name of Land.	Extent, A. R. P.
27F	Welikahawinnawatta (road reservation)	.. 0 0 29
27G	Do. (do.)	.. 0 0 3
27H	Do. (do.)	.. 0 0 15
		0 1 7

and bounded as follows : on the north by the village limit of Ihala Beligalla ; on the east by the road from Weeraketiya to Beliatta, road to Etgalmulla, road from Weeraketiya to Beliatta ; on the south by Welikahawinnehena (road reservation) claimed by Tikrihennedige Sinno Appu and others ; on the west by Welikahawinnawatta (T. P. 294,258), Welikahawinnawatta (T. P. 294,259), Welikahawinnawatta (T. P. 295,368).



Surveyor-General's Office,
Colombo, October 30, 1919.

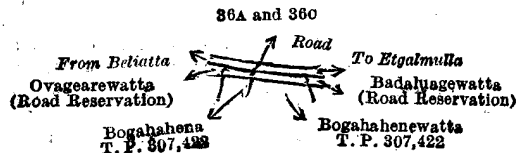
Scale of 8 Chains to an Inch.

H. P. HARRISON,
for Surveyor-General.

IX.—Block survey preliminary plan 285.

Lot.	Name of Land.	Extnt, A. R. P.
36A ..	Bogahahena (road reservation) ..	0 0 7
36C ..	Bogahakoratuwa (road reservation) ..	0 0 13
		0 0 20

and bounded as follows : on the north by the road from Beliatta to Etgalmulla ; on the east by Badaluwegatta (road reservation) claimed by P. H. Don Andris de Silva ; on the south by Bogahahenewatta (T. P. 307,422), Bogahahena (T. P. 307,422) ; on the west by Ovagearewatta (road reservation) claimed by P. H. Don Andris de Silva.



Surveyor-General's Office,
Colombo, October 30, 1919.

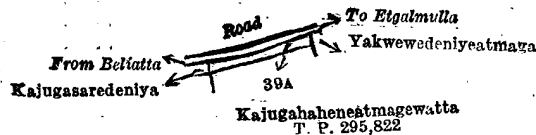
Scale of 8 Chains to an Inch.

H. P. HARRISON,
for Surveyor-General.

X.—Block survey preliminary plan 285.

Lot.	Name of Land.	Extent, A. R. P.
39A ..	Kajugahaheneatmagewatta (road reservation) ..	0 0 31

and bounded as follows : on the north by the road from Beliatta to Etgalmulla ; on the east by Yakwewedeniyeatmaga claimed by Gangodage Don Dines ; on the south by Kajugahaheneatmagewatta (T. P. 295,822) ; on the west by Kajugasaredeniya claimed by Devasurendra Ratuge Mathes.



Surveyor-General's Office,
Colombo, October 30, 1919.

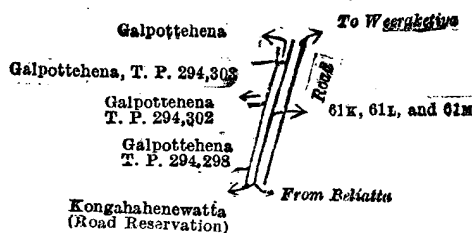
Scale of 8 Chains to an Inch.

H. P. HARRISON,
for Surveyor-General.

XI.—Block survey preliminary plan 285.

Lot.	Name of Land.	Extent, A. R. P.
61K ..	Galpottchena (road reservation) ..	0 0 5
61L ..	Do. (do.) ..	0 0 4
61M ..	Do. (do.) ..	0 0 14
		0 0 23

and bounded as follows : on the north by Galpottchena claimed by Don Mathes Dewasurendara ; on the east by the road from Weeraketiya to Beliatta ; on the south by Kongahahenewatta (road reservation) claimed by Tenuwara Badalge Balahamy ; on the west by Galpottchena (T. P. 294,298), Galpottchena (T. P. 294,302), Galpottchena (T. P. 294,303).



Surveyor-General's Office,
Colombo, October 30, 1919.

Scale of 8 Chains to an Inch.

H. P. HARRISON,
for Surveyor-General.

August 25, 1920.

FREDERICK LEWIS,
Special Officer.

Kurunegala S. O. No. 3,060.

Order under Section 4, Sub-section (1), of "The Waste Lands Ordinances of 1897, 1899, 1900, and 1903,"
declaring Lands to be Crown Property.

In the matter of the lands commonly called or known as Delgahamulahenyaya (reservation for oya), ela, &c., situate in the village of Mahawitikale, in the Baladora korale of the Dewamedhi hatpattu of the Kurunegala District, in the North-Western Province, and of the "The Waste Lands Ordinances of 1897, 1899, 1900, and 1903."

WHEREAS in pursuance of section 1 of the said Ordinances it was duly notified on the 2nd day of November, 1917, that if no claim to the lands commonly called or known as Delgahamulahenyaya (reservation for oya), ela, &c., situate in the village of Mahawitikale, in the Baladora korale of the Dewamedhi hatpattu of the Kurunegala District, in the North-Western Province, containing in extent 304 acres 2 roods and 6 perches, and shown as lots 2, 3, 4, 5, 6, 6B, 7, 9, 12, 14, 16, 18, 19, 20, 21, 22, 23, 24, 25, 25B, 26, 27, 28, 1, and 17 in block survey preliminary plan 1,568 and in the annexed diagrams, was made to John Murray Davies, Special Officer appointed under section 28 of the said Ordinances, within the period of three months from the date specified in such notice, such lands would be declared the property of the Crown, and dealt with on account of the Crown (*vide* Notice No. 6,645):

And whereas (1) Dr. David Rockwood made claim to the above-mentioned lots 2, 4, 6, 6B, 7, 9, 14, 16, 19, 20, 21, 22, 23, 25, 25B, 27, and 28, (2) Ratnayaka Mudiyansele Manel Hamy Arachchi, (3) Ratnayaka Mudiyansele Ukkuhamy, (4) Panchirallage Bandi Hamy, (5) Joseph Matthias de Mel, (6) Panchirallage Ukkuhamy, (7) Panchirallage Appuhamy, (8) Adampullage Ariyanachchi, (9) Vidanelage Pattumma, and (10) Adampullage Marian Nachchi made claim to the above-mentioned lots 2, 3, 4, 5, 6, 6B, 7, 9, 12, 14, 16, 18, 19, 20, 21, 22, 23, 24, 25, 25B, 26, 27, 28, 1, and 17; and whereas the said 1st claimant withdrew his claim to the above-mentioned lots 2, 4, 6, 6B, 7, 9, 14, 16, 19, 20, 21, 22, 23, 25, 25B, 27, and 28 of this order, and whereas the said 2nd, 3rd, 4th, and 5th claimants for themselves and Panchirallage Ranmenika, as duly appointed representative of the said 6th claimant, a minor, withdrew claim to the above-mentioned lots 2, 3, 4, 5, 6, 6B, 7, 9, 14, 12, 16, 18, 19, 20, 21, 22, 23, 24, 25, 25B, 26, 27, 28, 1, and 17 of this order; and whereas the said 7th claimant entered into an agreement in writing dated the 31st day of July, 1919, whereby, in consideration of being declared the owner of 6 acres more or less of lot 25 of the notice and of the block survey preliminary plan 1,568, now shown as lot 25A on the same plan, he withdrew claim to the above-mentioned lots 2, 3, 4, 5, 6, 6B, 7, 9, 12, 14, 16, 18, 19, 20, 21, 22, 23, 24, 25, 25B, 26, 27, 28, 1, and 17 of this order; and whereas the said 8th claimant having died during the pendency of the inquiry, the said 9th and 10th claimants were substituted as heirs, and whereas the said 9th and 10th claimants entered into two agreements in writing dated the 31st day of July, 1919, and the 4th day of September, 1919, respectively, whereby in consideration of their being declared along with Vidanelage Adampulle the owners of 9 acres more or less of lot 6 of the notice and of the block survey preliminary plan 1,568, now shown as lot 6A on the same plan, they withdrew claim to the above-mentioned lots 2, 3, 4, 5, 6, 6B, 7, 9, 12, 14, 16, 18, 19, 20, 21, 22, 23, 24, 25, 25B, 26, 27, 28, 1, and 17 of this order, I, Harry Chambers Toller, Special Officer appointed under section 28 of the said Ordinances, under and by virtue of the powers vested in me in that behalf by section 4 of the said Ordinances, do hereby on this 31st day of August, 1920, order and declare, under section 4, sub-section (1), of the said Ordinances, that the said lands, as more fully described herein below, are the property of the Crown.

Description of the Lands referred to.

The following lots situated in the village of Mahawitikale, in the Baladora korale of the Dewamedhi hatpattu of the Kurunegala District, in the North-Western Province, as described in the annexed diagrams:—

I.—Block survey preliminary plan 1,568.

Lot.	Name of Land.	Extent, A. R. P.	Lot.	Name of Land.	Extent, A. R. P.
2	Delgahamulahenyaya (reservation for oya)	3 2 12	19	Webodakumbura and Karandagahamulahena	36 3 31
3	Ela	0 0 29	20	Mahawitigalawowa (tank and bund)	20 2 3
4	Delgahamulahenyaya (reservation for oya)	1 1 17	21	Mudanapolaralagewewa (do)	4 2 24
5	Ela	0 1 7	22	Bindichchawewa alias Madamperalagewewa (palu tank and bund)	4 2 13
6	Talagahamulahenyaya	124 2 36	23	Minipitiya (cemetery)	2 3 7
6B	Do. (reservation for foot access)	0 1 1	24	Gansabhawa road	1 2 18
7	Asweddumewewa (abandoned tank and bund)	0 2 36	25	Helambagahamulahenyaya	26 2 20
9	Do. (do)	0 2 21	25B	Do.	7 0 0
12	Talakolayaya (reservation for minor road)	1 0 31	26	Do. (reservation for minor road)	0 3 1
14	Asweddumekumburepataha	0 0 11	27	Kudawewa (palu tank and bund)	1 0 8
16	Kongahamulahena	41 1 5	28	Palugahamulahenyaya	17 3 35
18	Webodakumbura and Karandagahamulahena (reservation for minor road)	0 3 10			299 2 16

and bounded as follows: on the north by part of Deduru-oya, the village limit of Kudawitikale; on the east by the village limit of Kudawitikale, the village limit of Wattegedara; on the south by the village limit of Wattegedara, the village limit of Yakadapota; on the west by the village limit of Waduressa.

NOTE.—The following lots lying within the above-mentioned boundaries are excluded from this part of the order, and their aggregate acreage of 37 acres 1 rood and 1 perch is not included in the acreage of 299 acres 2 roods and 16 perches given above:—

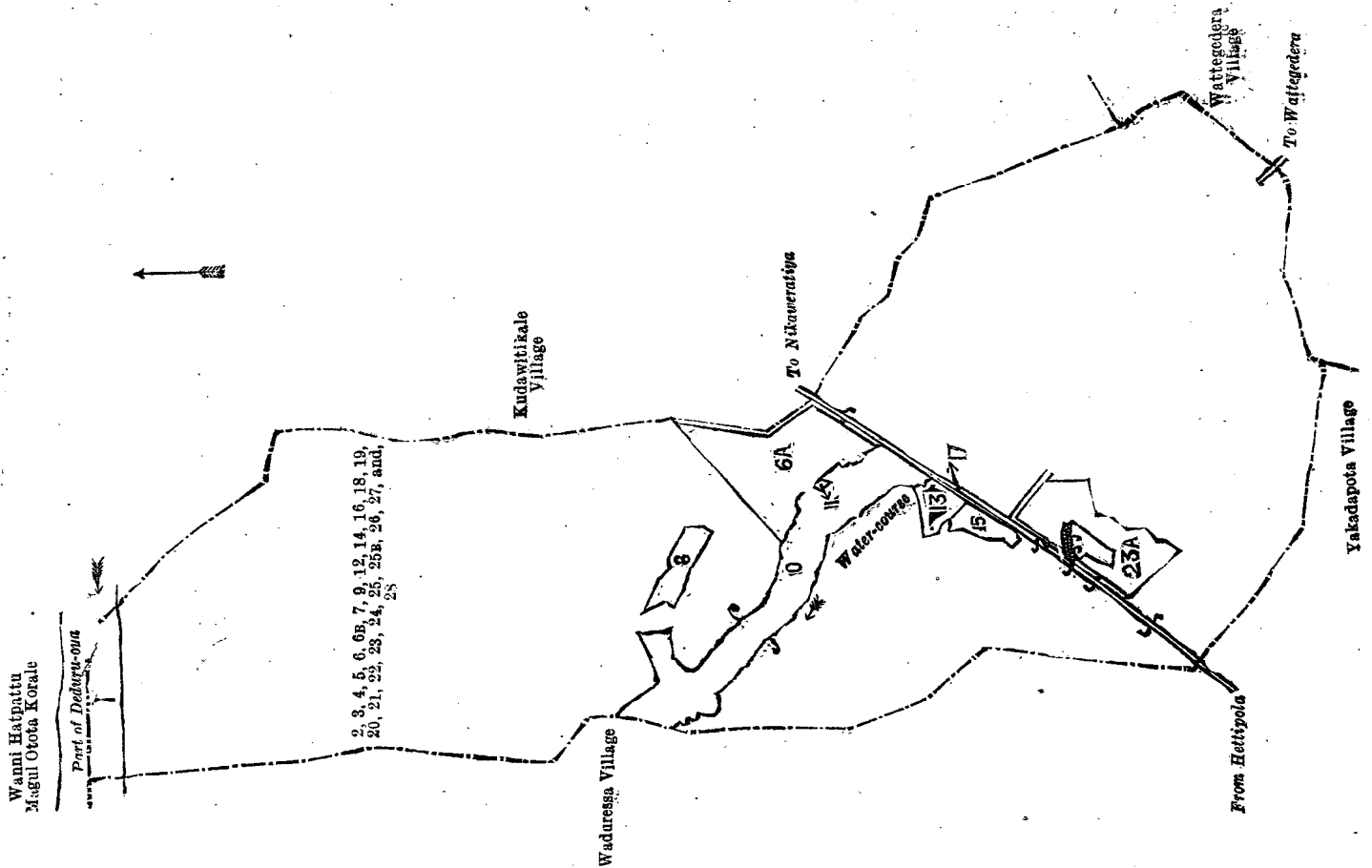
Block survey preliminary plan 1,568.

Lot.	Name of Land.	Extent, A. R. P.	Lot.	Name of Land.	Extent, A. R. P.
1	Part of Deduru-oya	3 3 19	15	Asweddumekumbura	1 0 36
6A	Talagahamulahenyaya	9 0 11	17	Minor road	1 0 11
8	Asweddumekumbura	1 2 15	25A	Helambagahamulahenyaya	6 0 0
10	Mahawitigalawelyaya	12 3 23			
11	Mahawitigalakamata	0 0 10			37 1 1
13	Kongahamulawatta	1 1 36			

[For Diagram see page 17.]

II.—Block survey preliminary plan 1,568.

Lot.	Name of Land.	Extent, A. R. P.
1	Part of Deduru-oya (stream)	3 3 19

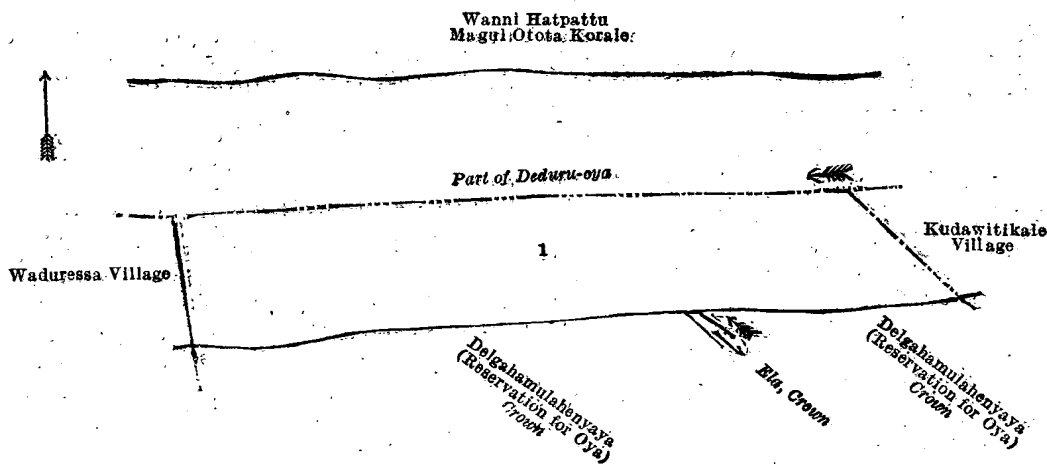


Surveyor-General's Office,
Colombo, June 21, 1920.

Scale of 16 Chains to an Inch.

F. J. SALMON,
for Acting Surveyor-General.

and bounded as follows: on the north by a part of Deduru-oya bordering Wann hatpattu (Magul Otota korale); on the east by village limit of Kudawitikale; on the south by Delgahamulahenyaya (reservation for oya) to be declared the property of the Crown under the Waste Lands Ordinances, an ela to be declared the property of Crown under the Waste Lands Ordinances, Delgahamulahenyaya (reservation for oya) to be declared the property of Crown under the Waste Lands Ordinances; on the west by the village limit of Waduressa.



Surveyor-General's Office,
Colombo, June 21, 1920.

Scale of 4 Chains to an Inch.

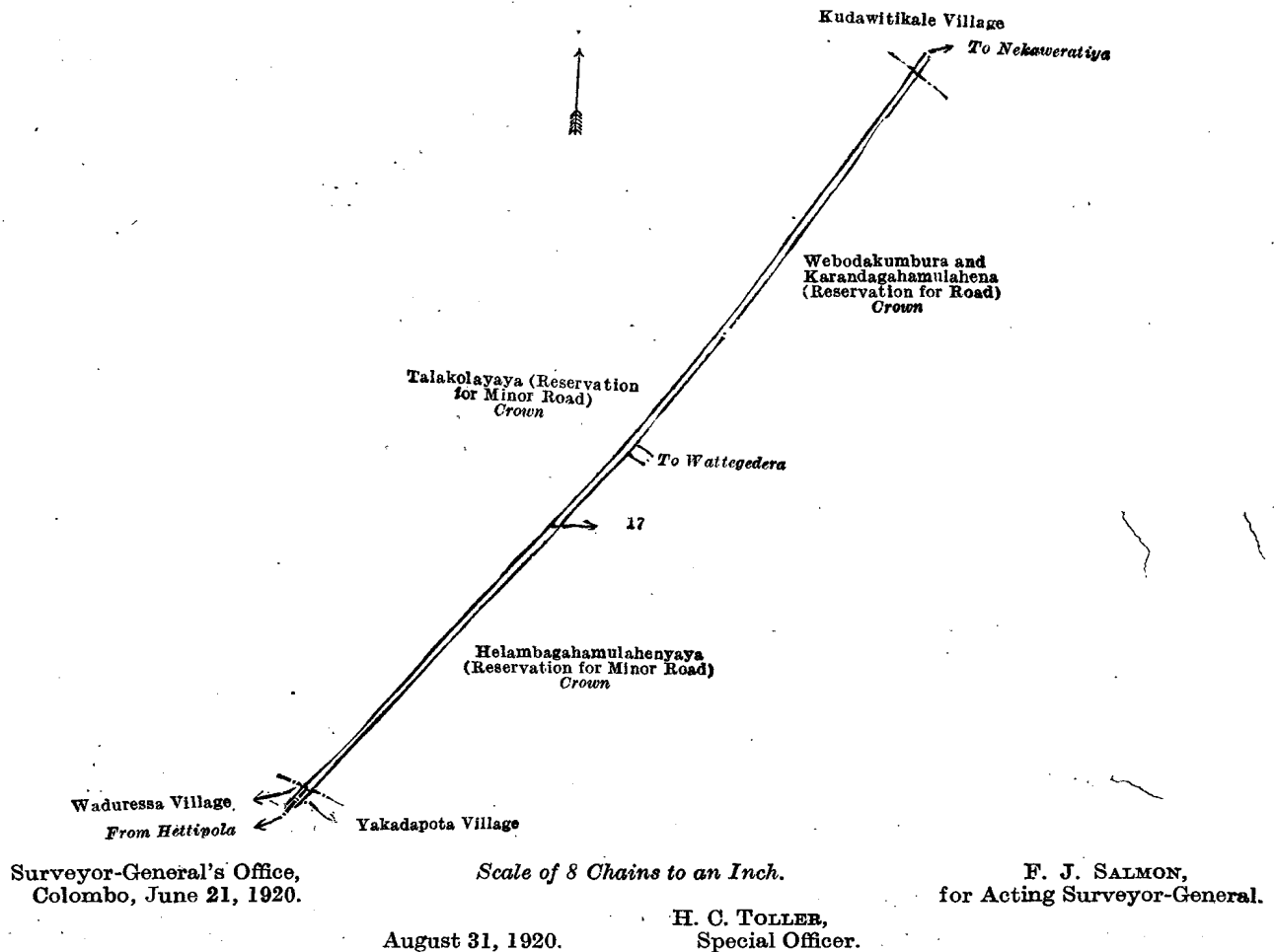
F. J. SALMON,
for Acting Surveyor-General.

III.—Block survey preliminary plan 1,568.

Name of Land.
.. Minor road ..

Extent, A. R. P.
.. 1 0 11

and bounded as follows: on the north by Talakolayaya (reservation for minor road) to be declared the property of the Crown under the Waste Lands Ordinances, the village limit of Kudawitikale; on the east by Webodakumbura and Karandagahamulahena (reservation for road) to be declared the property of Crown under the Waste Lands Ordinances, Helambagahamulahenyaya (reservation for minor road) to be declared the property of Crown under the Waste Lands Ordinances; on the south by Helambagahamulahenyaya (reservation for minor road) to be declared the property of the Crown under the Waste Lands Ordinances, the village limit of Yakadapota, the village limit of Waduressa; on the west by Talakolayaya (reservation for minor road) to be declared the property of the Crown under the Waste Ordinances.



Kurunegala S. O. No. 3,061.

Order under Section 4, Sub-section (1), of "The Waste Lands Ordinances of 1897, 1899, 1900, and 1903," declaring Lands to be Crown Property.

In the matter of the lands commonly called or known as Karuwalagahamullehenyaya (reservation for oya), Dangahamullehenyaya (reservation for oya), &c., situate in the village of Kudawitikale, in the Baladora korale of the Dewameddi hatpattu of the Kurunegala District, in the North-Western Province, and of "The Waste Lands Ordinances of 1897, 1899, 1900, and 1903."

WHEREAS in pursuance of section 1 of the said Ordinances it was duly notified on the 26th day of October, 1917, that if no claim to the lands commonly called or known as Karuwalagahamullehenyaya (reservation for oya), Dangahamullehenyaya (reservation for oya), &c., situate in the village of Kudawitikale, in the Baladora korale of the Dewameddi hatpattu of the Kurunegala District, in the North-Western Province, containing in extent 377 acres and 4 perches, and shown as lots 3, 4, 5, 6, 7, 8, 11, 13, 14, 16, 17, 18A, 19, 21, 22, 23, 24, 27B, 27C, 31, 32, 33, 34, and 35 in block survey preliminary plan, 1,569 and in the annexed diagram, was made to John Murray Davies, Special Officer appointed under section 28 of the said Ordinances, within the period of three months from the date specified in such notice, such lands would be declared the property of the Crown, and dealt with on account of the Crown (*vide* Notice No. 6,627):

And whereas (1) Dr. David Rockwood, made claim to the above-mentioned lots 4, 5, 6, and 8; and whereas (2) J. Mathias de Mel, (3) Midellawa Wattegedera Rallage Pinhamy, (4) Ratnayaka Mudiyansele Manel Hamy, Arachchi, (5) Midellawa Arachchige Banda, (6) ditto Mudalihamy, (7) ditto Puchi Banda, (8) Wilakatupota Sitappu *alias* Mudalihamy, and (9) Ratnayaka Mudiyansele Ukkahamy made claim to the above-mentioned lots 3, 4, 5, 6, 7, 8, 11, 13, 14, 16, 17, 18A, 19, 21, 22, 23, 24, 27B, 27C, 31, 32, 33, 34, and 35; and whereas the said 1st claimant entered into an agreement in writing dated the 18th day of February, 1919, whereby, in consideration of being declared the purchaser of lots 6 and 8 of the notice and of the block survey preliminary plan 1,569, upon payment to the Settlement Officer, on or before the 10th day of May, 1919, of a sum of Rupees Three thousand Five hundred only (Rs. 3,500), he withdrew claim to the above-mentioned lots 4 and 5 of this order; and whereas it was further agreed that in default of such payment the claim of the said claimant to the said lots of land in respect of which the said payment was to be made should also be considered to have been withdrawn, and the said lots of land should be declared to be the property of the Crown; and whereas the said claimant has failed to make the said payment by the due date, his claims to the said lots 6 and 8 is considered to have been withdrawn; and whereas the said 2nd and 3rd claimants have withdrawn claim to the above-mentioned lots 3, 4, 5, 6, 7, 8, 11, 13, 14, 16, 17, 18A, 19, 21, 22, 23, 24, 27B, 27C, 31, 32, 33, 34, and 35 of this order; and whereas the said 4th claimant entered into an agreement in writing dated the 31st day of July, 1919, whereby, in consideration of being declared the owner of 1½ acres more or less of lots 18 and 27 of the notice and of the block survey preliminary plan 1,569, now shown as lots 18 and 27A

on the same plan; and whereas the said 5th claimant entered into an agreement in writing dated the 31st day of July, 1919, whereby, in consideration of being declared the owner of 3 acres, more or less of lot 27 of the notice and of the block survey preliminary plan 1,569, now shown as lot 27D on the same plan; and whereas the said 6th and 7th claimants entered into two agreements in writing dated the 31st day of July, 1919, and the 18th day of August, 1919, whereby in consideration of their being declared the owners of $4\frac{1}{2}$ acres, more or less of lot 27 of the notice and of the block survey preliminary plan 1,569, now shown as lot 27 on the same plan; and whereas the said 8th claimant entered into an agreement in writing dated the 17th day of August, 1919, whereby, in consideration of being declared the owner of $1\frac{1}{2}$ acres more or less of lots 14 and 15 of the notice and of the block survey preliminary plan 1,569, now shown as lots 14A and 15 on the same plan, they withdrew claim to the above-mentioned lots 3, 4, 5, 6, 7, 8, 11, 13, 14, 16, 17, 18A, 19, 21, 22, 23, 24, 27B, 27C, 31, 32, 33, 34, and 35 of this order; and whereas the said 9th claimant entered into an agreement in writing dated the 27th day of August, 1919, whereby, in consideration of (a) the Settlement Officer settling as private property otherwise than under the Waste Lands Ordinances, lot 9 of the notice and of the block survey preliminary plan 1,569; and (b) his being declared the purchaser of $\frac{1}{2}$ acre more or less of lot 27 of the notice and of the block survey preliminary plan 1,569, now shown as lot 27C on the same plan, upon payment to the Government Agent at Kurunegala, on or before the 1st day of October, 1919, of a sum of Rupees Eight only (Rs. 8), he withdrew claim to the above-mentioned lots 3, 4, 5, 6, 7, 8, 11, 13, 14, 16, 17, 18A, 19, 21, 22, 23, 24, 27B, 31, 32, 33, 34, and 35 of this order; and whereas it was further agreed that in default of such payment, the claim of the said claimant to the said portion of land in respect of which the said payment was to be made should also be considered to have been withdrawn, and the said portion of land should be declared to be the property of the Crown; and whereas the said claimant failed to make the said payment by the due date, his claim to the said lot 27C is considered to have been withdrawn, I, Harry Chambers Toller, Special Officer appointed under section 28 of the said Ordinances, under and by virtue of the powers vested in me in that behalf by section 4 of the said Ordinances, do hereby, on this 16th day of August, 1920, order and declare under section 4, sub-section (1), of the said Ordinances, that the said lands, as more fully described herein below are the property of the Crown.

Description of the Lands referred to.

The following lots situated in the village of Kudawitikale, in the Baladora korale of the Dewamedhi hatpattu of the Kurunegala District, in the North-Western Province, as described in the annexed diagram:—

Block survey preliminary plan 1,569.

Lot.	Name of Land.	Extent, A. R. P.	Lot.	Name of Land.	Extent, A. R. P.
3	Karuwalagahamullehenyaya (reservation for oya)	19 3 3	19	Meegahamulahena (reservation for road)	0 1 6
4	Dangahamullehenyaya (reservation for oya)	5 3 13	21	Dangahamullehenyaya (do.)	0 1 8
5	Do. (do.)	5 0 22	22	Mahawewa (abandoned tank)	2 0 12
6	Do. (do.)	54 3 10	23	Dangahamullehenyaya (reservation for road)	0 3 22
7	Ulpothe-ela	0 2 10	24	Paluwatthena (do.)	0 2 11
8	Dangahamullehenyaya	45 0 33	27B	Meegahamulahena (reservation for foot access)	0 0 13
11	Do. (reservation for road)	0 3 33	27C	Do. (do.)	0 2 10
13	Karuwalagahamullehenyaya (do.)	1 0 26	31	Siyambalagahamulahena	0 0 15
14	Do. (do.)	139 2 6	32	Path	0 0 4
16	Do. (reservation for road)	0 2 13	33	Timbirigahamulawewa (tank)	4 1 24
17	Meegahamulahena (do.)	0 2 10	34	Kongahamulahena and Paluwatthena	90 1 1
18A	Diulgahamulawatta (do.)	0 0 4	35	Moragahawewa	3 1 15
					377 0 4

and bounded as follows: on the north by the boundary limit of Magul Otota korale of the Wannu hatpattu, part of Deduru-oya; on the east by part of Deduru-oya, the village limit of Moragahawewa, road from Puttalam to Kurunegala, the village limit of Moragahawewa; on the south by the village limits of Wattedgedera and Mahawitigala; on the west by the village limit of Mahawitigala, the road from Hettipola, the village limit of Mahawitigala.

NOTE.—The following lots lying within the above-named boundaries are excluded from this order, and their aggregate extent of 29 acres and 3 perches is not included in the acreage of 377 acres and 4 perches given above:—

Block survey preliminary plan 1,569.

Lot.	Name of Land.	Extent, A. R. P.	Lot.	Name of Land.	Extent, A. R. P.
A 9	Ambagahawatta	0 0 36	27	Meegahamulahena	4 2 2
A 10	Talagahamullegala	0 2 1	27A	Do.	1 1 33
B 12	Main road	3 1 28	27D	Do.	3 0 14
B 20	Minor road	1 1 28	28	Siyambalagahamulawatta	0 1 22
C 14A	Karuwalagahamulahenyaya	1 0 9	29	Daminagahamulawatta	0 2 6
C 15	Karuwalagahamulawatta	0 2 5	30	Siyambalagahamulawatta	0 2 25
18	Diulgahamulawatta	0 0 8			29 0 3
25	Moragollewela	7 3 30			
26	Kotuwelakumbura	3 0 36			

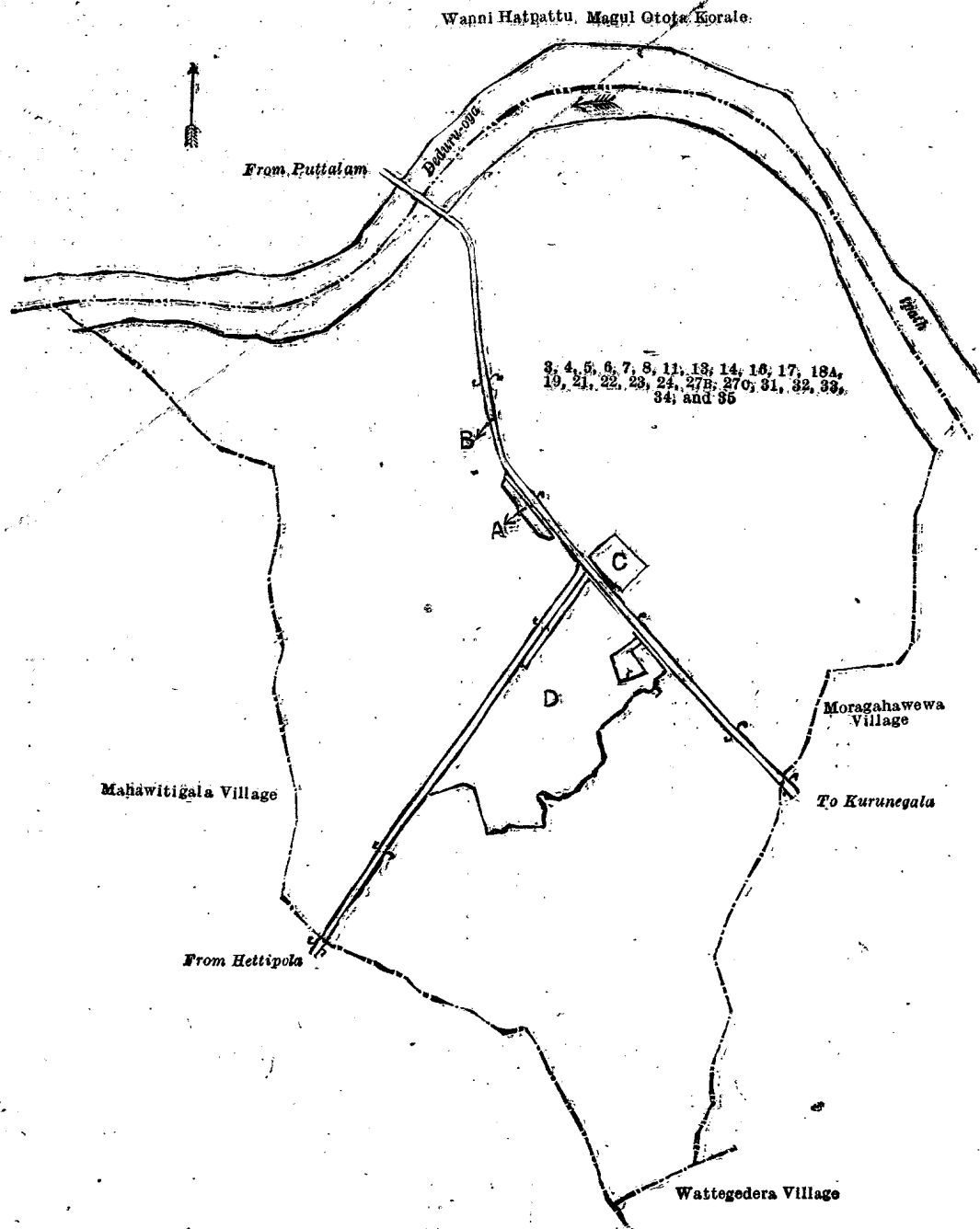
[For Diagram see page 20.]

Kurunegala S. O. No. 3,062.

Order under Section 4, Sub-section (1), of "The Waste Lands Ordinances of 1897, 1899, 1900, and 1903."

In the matter of the lands commonly called or known as Talweherahenyaya, situate in the village of Talwehera, in the Ihala Otota korale of the Hiriyala hatpattu of the Kurunegala District, in the North-Western Province, and of "The Waste Lands Ordinances of 1897, 1899, 1900, and 1903."

WHEREAS in pursuance of section 1 of the said Ordinances it was duly declared and notified on the 26th day of October, 1917, that if no claim to the lands commonly called or known as Talweherahenyaya, situate in the village of Talwehera, in the Ihala Otota korale of the Hiriyala hatpattu of the Kurunegala District, in the North-Western Province, containing in extent 24 acres and 27 perches, and shown as lots 6 and 30, in preliminary plan 4,601 and in the annexed diagrams, was made to John Murray Davies, Special Officer appointed under section 28 of the said Ordinances, within the period of three months from the date specified in the said notice, such lands would be declared the property of the Crown, and dealt with on account of the Crown (*vide* Notice No. 6,623):



Surveyor-General's Office,
Colombo, June 16, 1920.

Scale of 16 Chains to an Inch.
August 16, 1920.

H. C. TOLLER,
Special Officer.

F. J. SALMON,
for Acting Surveyor-General.

And whereas Suppriampillai Swaminathanpillai made claim to certain interests in the said lots, and John Murray Davies, Special Officer appointed under section 28 of the said Ordinances, made due inquiry into such claim, and whereas the said claimant and the aforesaid John Murray Davies, with the consent of His Excellency the Governor, came to an agreement in writing dated the 25th day of February, 1919, concerning the said lands, under section 4, sub-section (1), of the said Ordinances, whereby it was agreed that Malawi Arachchige Piyadasa Dharmatileke should be declared the purchaser of entire lot 30, and 5 acres more or less of lot 6 of the notice and of the preliminary plan 4,601, now shown as lot 6 on the same plan, subject to the mortgage bond No. 94 of the 14th day of July, 1916, executed in favour of the said claimant Suppriampillai Swaminathanpillai, upon payment by the said Malawi Arachchige Piyadasa Dharmatileke, to the Government Agent at Kurunegala or to the Settlement Officer, on or before the 27th day of July, 1919, of a sum of Rupees Seven hundred and Twenty-three and Cents Fifty only (Rs. 723·50), and if the said Malawi Arachchige Piyadasa Dharmatileke should fail to pay the said amount by the due date he, the said Suppriampillai Swaminathanpillai, should be declared the purchaser instead of the said Malawi Arachchige Piyadasa Dharmatileke of the said lands, upon payment on or before the 27th day of August, 1919, to the Government Agent at Kurunegala, or to the Settlement Officer, of a sum of Rupees Seven hundred and Twenty-three and Cents Fifty only (Rs. 723·50), as the purchase amount of the said lands, and whereas the said Malawi Arachchige Piyadasa Dharmatileke failed to pay the said amount by the due date, and whereas the said Suppriampillai Swaminathanpillai has paid the said amount by the due date, he, the said Suppriampillai Swaminathanpillai, is hereby, in pursuance of the agreement afore-mentioned, declared to be the purchaser of the said lands, as more fully described herein below.

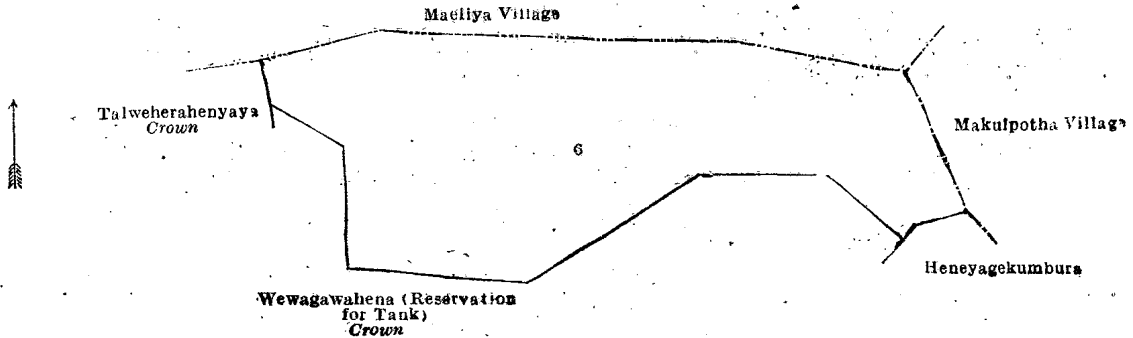
Description of the Lands referred to.

The following lots situated in the village of Talwehera, in the Ihala Otota korale of the Hiriyala hatpattu of the Kurunegala District, in the North-Western Province, as described in the annexed diagrams:—

I.—Preliminary plan 4,601.

Lot.	Name of Land.	Extent, A. R. P.
6	Talweherahenyaya	3 0 9

and bounded as follows: on the north by the village limit of Maeliya; on the east by the village limit of Makulpotha; on the south by Heneyagekumbura claimed by Samara Henaya, Wewagawahena (reservation for tank) to be declared the property of the Crown under the Waste Lands Ordinances; on the west by Talweherahenyaya to be declared the property of the Crown under the Waste Lands Ordinances.



Surveyor-General's Office,
Colombo, June 9, 1920.

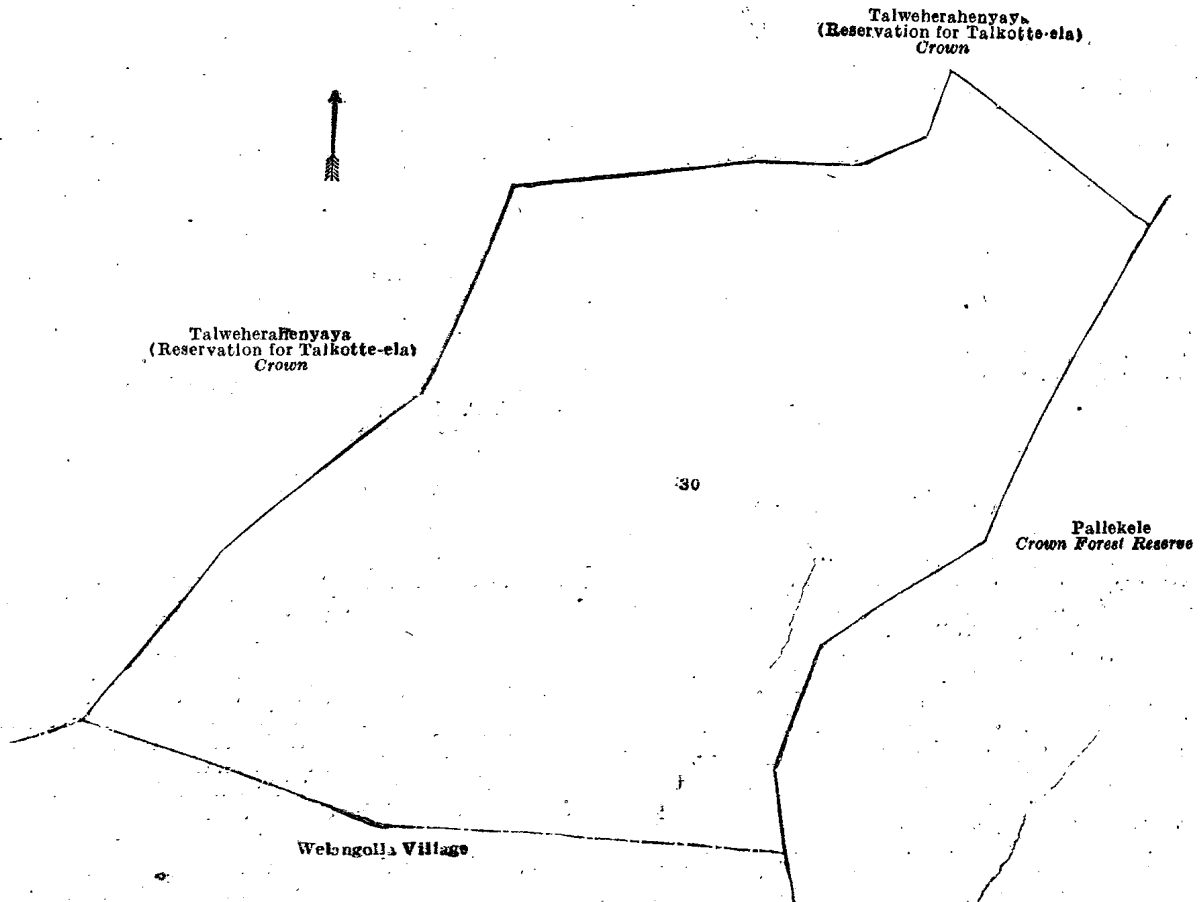
Scale of 4 Chains to an Inch.

F. J. SALMON,
for Acting Surveyor-General.

II.—Preliminary plan 4,601.

Lot.	Name of Land.	Extent, A. R. P.
30	Talweherahenyaya	19 0 18

and bounded as follows: on the north by Talweherahenyaya (reservation for Talkotte-ela) to be declared the property of the Crown under the Waste Lands Ordinances; on the east by Pallekele Crown forest reserve; on the south by the village limit of Welangolla; on the west by Talweherahenyaya (reservation for Talkotte-ela) to be declared the property of the Crown under the Waste Lands Ordinances.



Surveyor-General's Office,
Colombo, June 9, 1920.

Scale of 4 Chains to an Inch.

F. J. SALMON,
for Acting Surveyor-General.

July 9, 1920.

H. C. TOLLER,
Special Officer.

Kurunegala S. O. No. 3,063.

Order under Section 2 of "The Waste Lands Ordinances of 1897, 1899, 1900, and 1903,"
declaring Lands to be Crown Property.

In the matter of the lands commonly called or known as Alutwelehena and Helambagahahena, situate in the village of Madigepandawa of the Giratalane korale of the Dewameddi hatpattu of the Kurunegala District, in the North-Western Province, and of "The Waste Lands Ordinances of 1897, 1899, 1900, and 1903."

THE notice required by section 1 of "The Waste Lands Ordinances of 1897, 1899, 1900, and 1903," having been duly published in manner prescribed by that section in respect of the above-named lands (*vide* Notice No. 7,555), and no claim having been made to the said lands, or to any interest therein within the period of three months from the date specified in the said notice, I, Harry Chambers Toller, Special Officer appointed under section 28 of the said Ordinances, under and by virtue of the powers vested in me in that behalf by section 2 of the said Ordinances, do hereby on this 16th day of September, 1920, order and declare that the said lands, as more fully described herein below, situate in the village of Madigepandawa of the Giratalane korale of the Dewameddi hatpattu of the Kurunegala District, in the North-Western Province, and shown as lots 62A, 64A, and 64B in block survey preliminary plan 1,726, and in the annexed diagrams, and containing in extent 1 rood and 3 perches, are the property of the Crown.

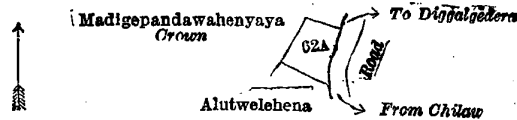
Description of the Lands referred to.

The following lots situated in the village of Madigepandawa of the Giratalane korale of the Dewameddi hatpattu of the Kurunegala District, in the North-Western Province, as described in the annexed diagrams:—

I.—Block survey preliminary plan 1,726.

Lot.	Name of Land.	Extent, A. R. P.
62A	Alutwelehena	0 0 16

and bounded as follows; on the north by Madigepandawahenyaya claimed by the Crown; on the east by the road from Diggaldedera to Chilaw; on the south by Alutwelehena sold by the Crown; on the west by Madigepandawahenyaya claimed by the Crown.



Surveyor-General's Office,
Colombo, March 30, 1920.

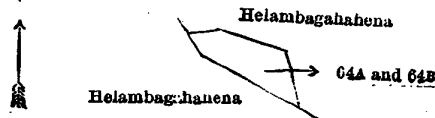
Scale of 4 Chains to an Inch.

F. J. SALMON,
for Acting Surveyor-General.

II.—Block survey preliminary plan 1,726.

Lot.	Name of Land.	Extent, A. R. P.
64A	Helambagahahena	0 0 5
64B	Do.	0 0 22
		0 0 27

and bounded as follows: on the north, east, south, and west by Helambagahahena claimed by Lekamalage Pachchira Lebbe and others.



Surveyor-General's Office,
Colombo, March 30, 1920.

Scale of 4 Chains to an Inch.

F. J. SALMON,
for Acting Surveyor-General.

H. C. TOLLER,
Special Officer.

September 16, 1920.

Puttalam S. O. No. 42.

Order under Section 4, Sub-section (1), of "The Waste Lands Ordinances of 1897, 1899, 1900, and 1903,"
declaring Lands to be Crown Property.

In the matter of the lands commonly called or known as Allaperumadaluwehena (chena reserve), Sengalhenakele (chena reserve), &c., situate in the village of Kadayandaluwa, in the Kumara Pallam pattu korale of the Demala hatpattu of the Puttalam District, in the North-Western Province, and of "The Waste Lands Ordinances of 1897, 1899, 1900, and 1903."

WHEREAS in pursuance of section 1 of the said Ordinances it was duly notified on the 14th day of February, 1919, that if no claim to the lands commonly called or known as Allaperumadaluwehena (chena reserve), Sengalhenakele, (chena reserve), &c., situate in the village of Kadayandaluwa, in the Kumara Pallam pattu korale of the Demala hatpattu of the Puttalam District, in the North-Western Province, containing in extent 156 acres 2 roods and 33 perches, and shown as lots 5, 7, 11, 22, 19, 33, and 34 in block survey preliminary plan 1,776 and in the annexed diagrams, was made to John Murray Davies, Special Officer appointed under section 28 of the said Ordinances, within the period of three months from the date specified in such notice, such lands would be declared the property of the Crown, and dealt with on account of the Crown (*vide* Notice No. 7,120):

And whereas (1) Pakir Tamby Mohammadu Vidane, and (2) Tamby Lebbe Isma Lebbe, made claim to the above-mentioned lots 5, 7, and 34; and whereas (3) Uduma Lebbe Slemale Lebbe Alim Saibo, made claim to the above-mentioned lots 5, 7, 11, 22, 19, 33, and 34; and whereas (4) Ismail Lebbe Slemale Lebbe, (5) Ahamado Lebbe Ismail Lebbe, (6) Uduma Lebbe Isa, (7) Ismail Lebbe Patumma, (8) Uduma Lebbe Maimoon, and (9) Uduma Lebbe Asiya, made claim to the above-mentioned lots 19, 33, 11, and 22; and whereas the said 1st, 2nd, and 3rd claimants entered into an agreement in writing dated the 1st day of October, 1919, whereby in consideration of the Settlement Officer settling as private property outside the Waste Lands Ordinances, lots 3 and 37 of the block survey preliminary plan 1,776, they withdrew claim to the

above-mentioned lots 5, 7, and 34 of this order; and whereas the said 3rd, 4th, 5th, 6th, 7th, 8th, and 9th claimants entered in two agreements in writing dated the 1st day of October, 1919, and the 29th day of October, 1919, respectively, whereby in consideration of the Settlement Officer settling as private property outside the Waste Lands Ordinances 2 acres more or less of lots 19 and 33 of the notice and of the same plan, now shown as lots 19A and 33A on the same plan, they withdrew their claim to the above-mentioned lots 11, 22, 33, and 19 of this order, I, Harry Chambers Toller, Special Officer appointed under section 28 of the said Ordinances, under and by virtue of the powers vested in me in that behalf by section 4 of the said Ordinances, do hereby on this 20th day of August, 1920, order and declare under section 4, sub-section (1), of the said Ordinances, that the said lands, as more fully described herein below, are the property of the Crown.

Description of the Lands referred to.

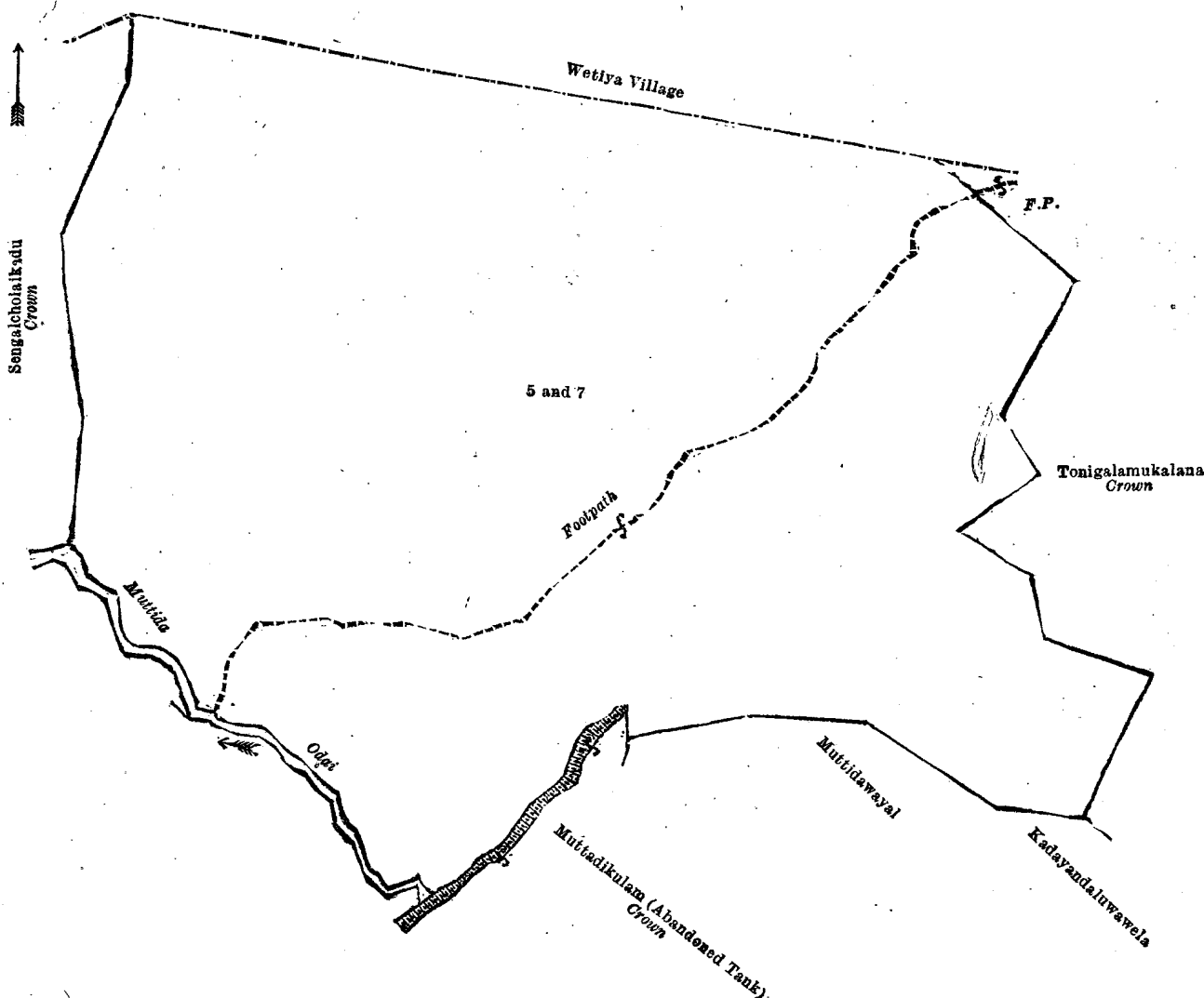
The following lots situated in the village of Kadayandaluwa, in the Kumara Pallam pattu korale of the Demalahatpattu of the Puttalam District, in the North-Western Province, as described in the annexed diagrams:—

I.—Block survey preliminary plan 1,776.

Lot.	Name of Land.	Extent, A. R. P.
5 ..	Allaperumadaluwehena (chena reserve)	19 0 28
7 ..	Sengalhenakele (chena reserve)	12 2 13

(Exclusive of the footpath passing through the land.) 31 3 1

and bounded as follows: on the north by the village limit of Wetiya; on the east by Tonigalamukalana to be declared the property of the Crown under the Waste Lands Ordinances; on the south by Kadayandaluwewela claimed by Isma Lebbe Srema and others, Muttidawayal claimed by Karatan Casi Lebbe and others, Muttadikulam (abandoned tank) to be declared the property of the Crown under the Waste Lands Ordinances; on the west by Muttidaodai to be declared the property of the Crown under the Waste Lands Ordinances, Sengalcholaikadu to be declared the property of the Crown under the Waste Lands Ordinances.



Surveyor-General's Office,
Colombo, July 14, 1920.

Scale of 4 Chains to an Inch.

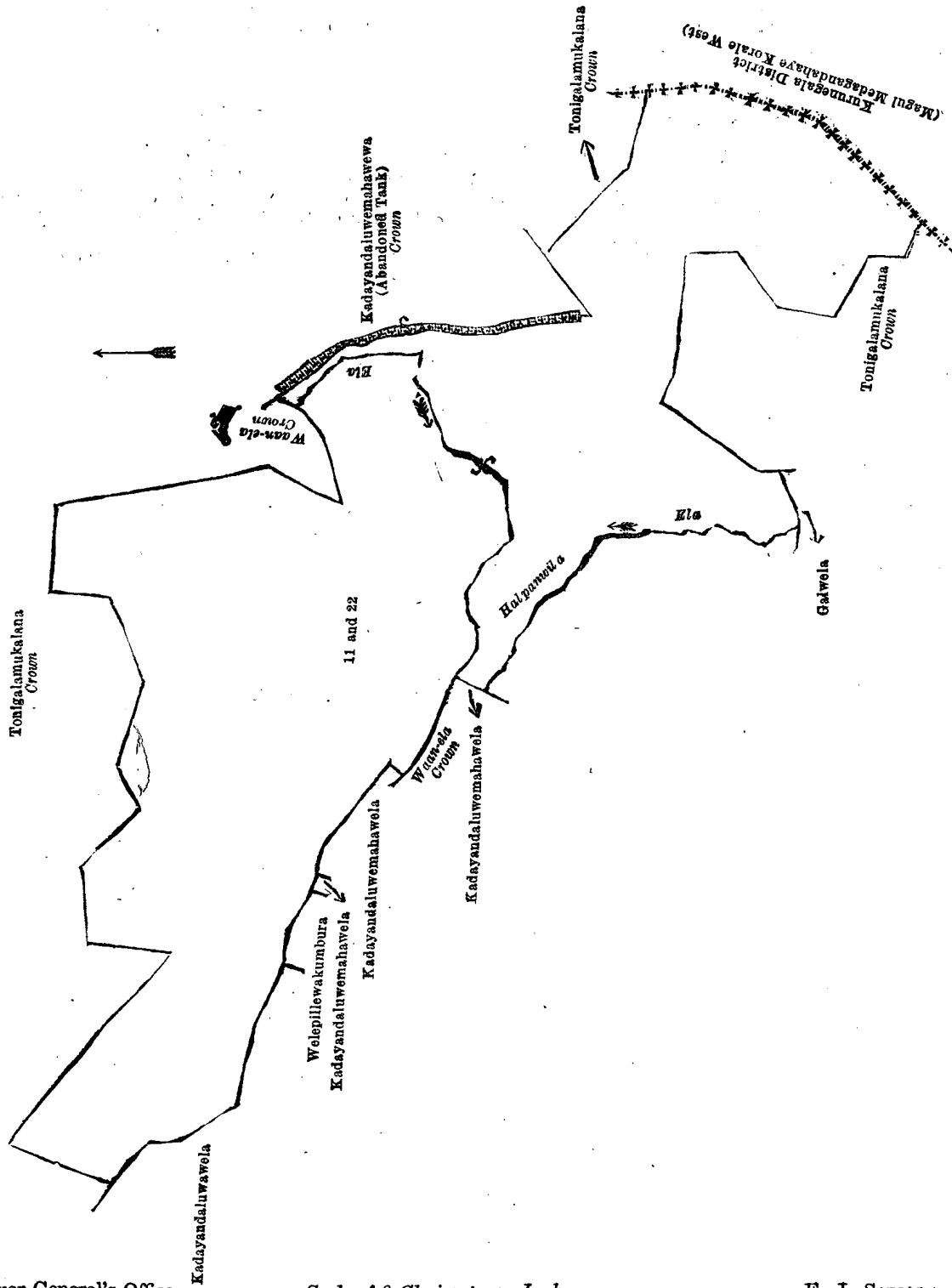
F. J. SALMON,
for Acting Surveyor-General.

II.—Block survey preliminary plan 1,776.

Lot.	Name of Land.	Extent, A. R. P.
11 ..	Otukulihenayaya	48 0 28
22 ..	Galwelehena alias Wewagawahena	29 3 16

(Exclusive of the Wana-ela passing through the land.) 78 0 4

and bounded as follows: on the north by Tonigalamukalana to be declared the property of the Crown under the Waste Lands Ordinances; on the east by Tonigalamukalana to be declared the property of the Crown under the Waste Lands Ordinances, Wana-ela to be declared the property of the Crown under the Waste Lands Ordinances, Kadayandaluwemahawewa (abandoned tank) to be declared the property of the Crown under the Waste Lands Ordinances, Tonigalamukalana to be declared the property of the Crown under the Waste Lands Ordinances, the boundary limit of Magulmedagandahaye korale west; on the south by Tonigalamukalana to be declared the property of the Crown under the Waste Lands Ordinances; on the west by Halpanwila-ela to be declared the property of the Crown under the Waste Lands Ordinances, Kadayandaluwemahawela claimed by Abukkarage Alitamy and others, Waan-ela to be declared the property of the Crown under the Waste Lands Ordinances; Kadayandaluwemahawela claimed by Abukkarage Ali Tamby and others, Welepillewekumbura claimed by Abukkarage Ali Tamby, Kadayandaluwawela claimed by Isma LebbeSiema and others.



Surveyor-General's Office,
Colombo, July 14, 1920.

Scale of 8 Chains to an Inch.

F. J. SALMON,
for Acting Surveyor-General.

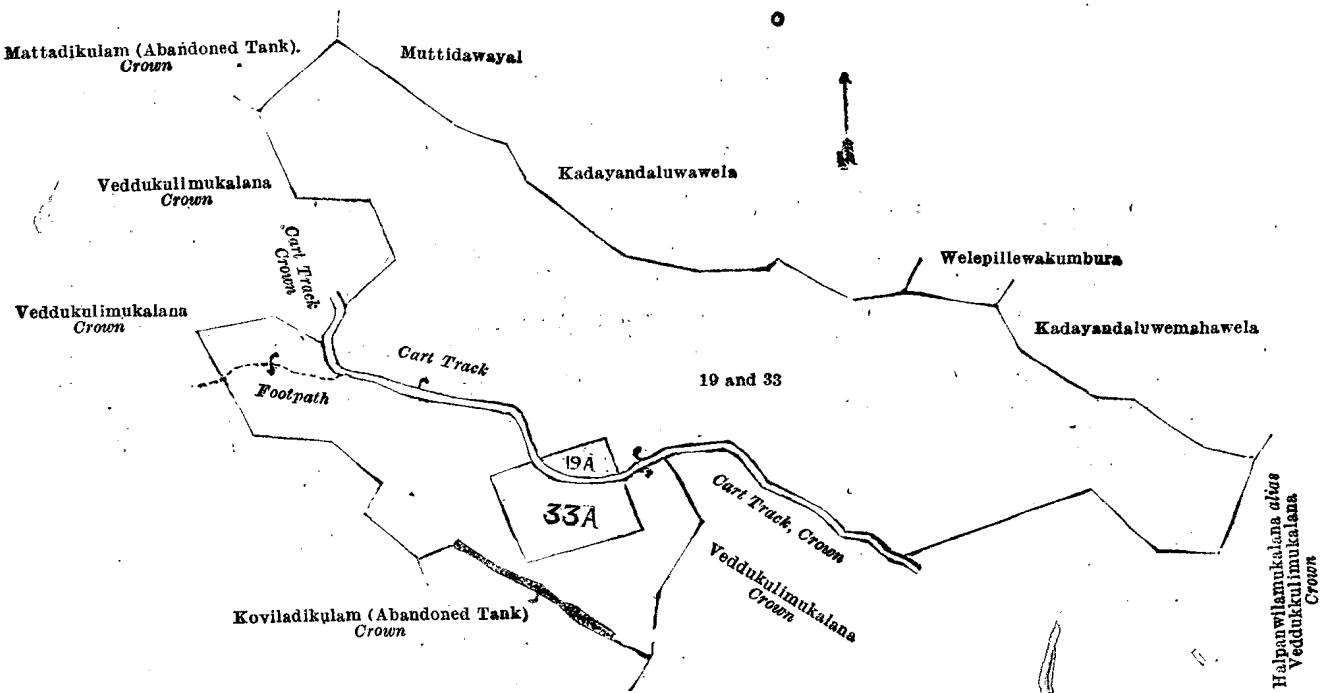
III.—Block survey preliminary plan 1,776.

Lot.	Name of Land.	Extent, A. R. P.
19 ..	Paluwatthena, Welagawahena ..	33 1 5
33 ..	Do. ..	8 3 1
		42 0 6

and bounded as follows : on the north by Muttidawayal claimed by Karathan Cási Lebbe and others, Kadayandaluwewela claimed by Isma Lebbe Sleme, and others, Welepillewakumbura claimed by Abukkarage Ali Tamby, Kadayandaluwemahawela claimed by Abukkarage Ali Tamby and others; on the east by Halpanwilamukalana *alias* Veddukkulimukalana to be declared the property of the Crown under the Waste Lands Ordinances; on the south by Halpanwilamukalana *alias* Veddukkulimukalana to be declared the property of the Crown under the Waste Lands Ordinances, a cart track to be declared the property of the Crown under the Waste Lands Ordinances, Veddukkulimukalana to be declared the property of the Crown under the Waste Lands Ordinances, Koviladikulam (abandoned tank) to be declared the property of the Crown under the Waste Lands Ordinances; on the west by Veddukkulimukalana to be declared the property of the Crown under the Waste Lands Ordinances, a cart track to be declared the property of the Crown under the Waste Lands Ordinances, Veddukkulimukalana to be declared the property of the Crown under the Waste Lands Ordinances, Muttadikulam (abandoned tank) to be declared the property of the Crown under the Waste Lands Ordinances.

NOTE.—The following lots lying within the above-mentioned boundaries are excluded from this part of the order and their aggregate acreage of 2 acres is not included in the acreage of 42 acres and 6 perches given above :—

Block survey preliminary plan 1,776.			
Lot.	Name of Land.	Extent, A. R. P.	
19A ..	Siyambalagahawatta	0	1 28
33A ...	Do.	1	2 12
		2 0 0	



Surveyor-General's Office,
Colombo, July 14, 1920.

Scale of 8 Chains to an Inch.

F. J. SALMON,
for Acting Surveyor-General.

IV.—Block survey preliminary plan 1,776.			
Lot.	Name of Land.	Extent, A. R. P.	
34 ..	Veddukulihena (exclusive of the footpath passing through the land)	4	3 22

and bounded as follows : on the north by Veddukkulimukalana to be declared the property of the Crown under the Waste Lands Ordinances, a footpath to be declared the property of the Crown under the Waste Lands Ordinances; on the east and south by Veddukkulimukalana to be declared the property of the Crown under the Waste Lands Ordinances; on the west by the village limit of Madawakkulama.

[For Diagram see page 26.]

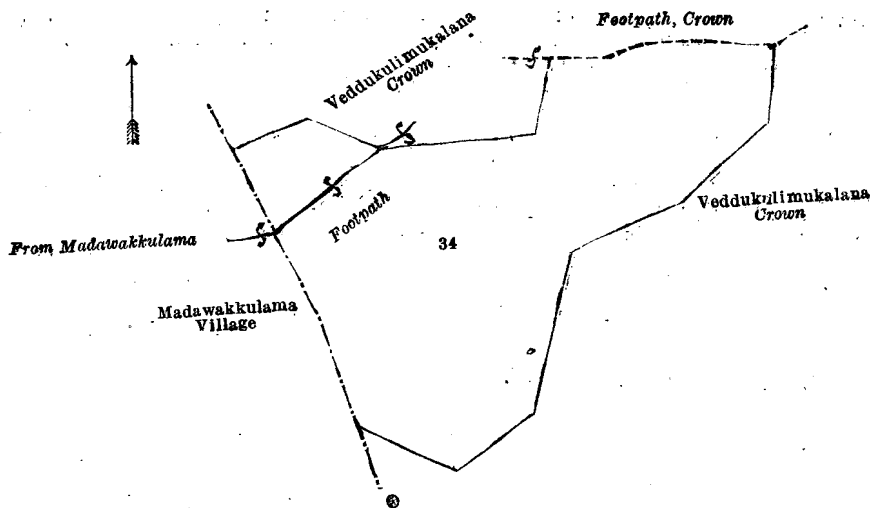
Ratnapura S. O. No. 535.

Order under Section 4, Sub-section (1), of "The Waste Lands Ordinances of 1897, 1899, 1900, and 1903," declaring Land to be Crown Property.

In the matter of the land commonly called or known as Iskolawatta (school premises), situate in the village of Epitawala, in the Meda pattu of the Kuruwita korale of the Ratnapura District, in the Province of Sabaragamuwa, and of "The Waste Lands Ordinances of 1897, 1899, 1900, and 1903."

WHEREAS in pursuance of section 1 of the said Ordinances it was duly notified on the 28th day of November, 1919, that if no claim to the land commonly called or known as Iskolawatta (school premises), situate in the village of Epitawala, in the Meda pattu of the Kuruwita korale of the Ratnapura District, in the Province of Sabaragamuwa, containing in extent 1 rood and 33 perches, and shown as lot 128 in block survey preliminary plan 158 and in the annexed diagram, was made to Horward Orme Fox, Special Officer appointed under section 28 of the said Ordinances, within the period of three months from the date specified in such notice, such land would be declared the property of the Crown, and dealt with on account of the Crown (*vide* Notice No. 7,421):

And whereas (1) Barallage Bastian Appu and (2) Wattedgedera Kankanamalage Ran Etana made claim to the above-mentioned lot 128, and whereas the said 1st and 2nd claimants entered into an agreement in writing dated the 14th day of May, 1920, whereby, in consideration of the Settlement Officer, as an act of grace, paying the said claimants a sum of Rupees Twenty-five only (Rs. 25), on or before the 15th day of August, 1920, they withdrew claim to the



Surveyor-General's Office,
Colombo, July 14, 1920.

Scale of 4 Chains to an Inch.

F. J. SALMON,
for Acting Surveyor-General.

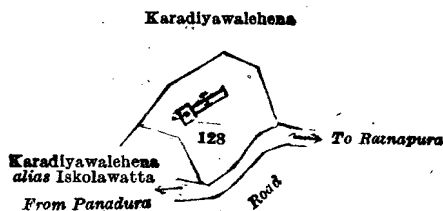
August 20, 1920.

H. C. TOLLER,
Special Officer.

above-mentioned lot 128 of this order; I, Mungo Tennent Archibald, Special Officer appointed under section 28 of the said Ordinances, under and by virtue of the powers vested in me in that behalf by section 4 of the said Ordinances, do hereby on this 24th day of September, 1920, order and declare under section 4, sub-section (1), of the said Ordinances, that the said land, as more fully described herein below, is the property of the Crown.

^a Description of the Land referred to.

The land commonly called or known as Iskolawatta (school premises), situated in the village of Epitawala, in the Meda pattu of the Kuruwita korale of the Ratnapura District, in the Province of Sabaragamuwa, containing in extent 1 rood and 33 perches, shown as lot 128 in block survey preliminary plan 158 and in the annexed diagram, and bounded as follows: on the north and east by Karadiyawalehena claimed by Ganepalla Korallalage Jayasinha Bandara and others; on the south by the road from Ratnapura to Panadura; on the west by Karadiyawalehena *alias* Iskolawatta, private, Karadiyawalehena claimed by Ganepalla Korallalage Jayasinha Bandara and others.



Surveyor-General's Office,
Colombo, October 18, 1919.

Scale of 4 Chains to an Inch.

H. P. HARRISON,
for Surveyor-General.

September 24, 1920.

M. T. ARCHIBALD,
Special Officer.

Ratnapura S. O. No. 536.

Order under Section 4, Sub-section (1), of "The Waste Lands Ordinances of 1897, 1899, 1900, and 1903."

In the matter of the lands commonly called or known as Lendaragodahena, Tennepitahena, &c., situate in the village of Denawakapatakada, in the Uda pattuwa of the Nawadun korale of the Ratnapura District, in the Province of Sabaragamuwa, and of "The Waste Lands Ordinances of 1897, 1899, 1900, and 1903."

WHEREAS in pursuance of section 1 of the said Ordinances it was duly declared and notified on the 3rd day of October, 1913, that if no claim to the lands commonly called or known as Lendaragodahena, Tennepitahena, &c., situate in the village of Denawakapatakada, in the Uda pattuwa of the Nawadun korale of the Ratnapura District, in the Province of Sabaragamuwa, containing in extent 13 acres 3 roods and 34 perches, and shown as lots 28F, 28T, and 221 in block survey preliminary plan 161 and in the annexed diagrams, was made to Howard Orme Fox, Special Officer appointed under section 28 of the said Ordinances, within the period of three months from the date specified in the said notice, such lands would be declared the property of the Crown, and dealt with on account of the Crown (*vide* Notice No. 5,016):

And whereas Uduma, Lebbe Marikkar Abdul Wahabu Marikkar made claim thereto, and Howard Orme Fox and Walter Ernest Wait, Special Officers appointed under section 28 of the said Ordinances, made due inquiry into such claim, and whereas the said claimant and I, with the consent of His Excellency the Governor, came to an agreement in writing dated the 6th day of May, 1914, concerning the said lands, under section 4, sub-section (1), of the said Ordinances, whereby it was agreed that the said claimant should be declared the purchaser of the said lands, upon payment on or before the 6th day of August 1914, to the Government Agent at Ratnapura, of a sum of Rupees Two hundred and Fifty-seven only ((Rs. 257), as the purchase amount of the said lands, and whereas the said amount has been duly paid by the said claimant, he is hereby, in pursuance of the agreement afore-mentioned, declared to be the purchaser of the said lands, as more fully described herein below.

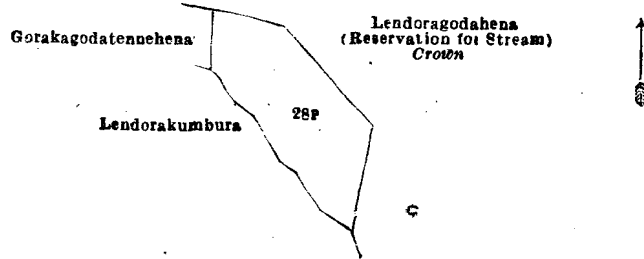
Description of the Lands referred to.

The following lots situated in the village of Denawakapatakada, in the Uda pattuwa of the Nawadun korale of the Ratnapura District, in the Province of Sabaragamuwa, as described in the annexed diagrams:—

I.—Block survey preliminary plan 161.

Lot.	Name of Land.	Extent, A. R. P.
28P	Lendaragodahena	0 3 14

and bounded as follows: on the north and east by Lendaragodahena (reservation for stream) to be declared the property of the Crown under the Waste Lands Ordinances; on the south by Lendorakumbura claimed by Marapona Ratu Ganitha Gura and others; on the west by Lendorakumbura claimed by Marapona Ratu Ganitha Gura and others, Gorakagodatennahena sold to Godagama Kattadige Gira Etana under the Waste Lands Ordinances.



Surveyor-General's Office,
Colombo, May 12, 1920.

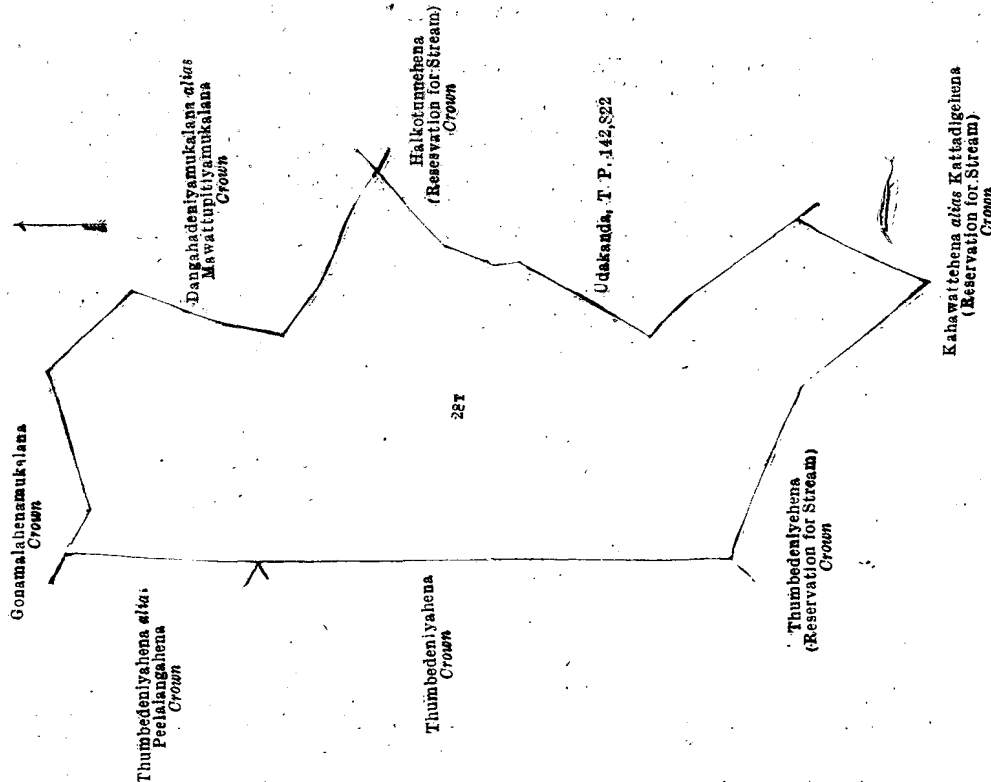
Scale of 4 Chains to an Inch.

F. J. SALMON,
for Acting Surveyor-General.

II.—Block survey preliminary plan 161.

Lot.	Name of Land.	Extent, A. R. P.
28T	Tennepitahena, Halkotunnehena, Thumbedeniyahena, and Kahawattehena	9 1 22

and bounded as follows: on the north by Gonamalahenamukalana to be declared the property of the Crown under the Waste Lands Ordinances; on the east by Dangahadeniyamukalana *alias* Mawattupitiyamukalana to be declared the property of the Crown under the Waste Lands Ordinances, Halkotunnehena (reservation for stream) to be declared the property of the Crown under the Waste Lands Ordinances, Udakanda (T. P. 142,822); on the south by Kahawattehena *alias* Kattadigehena (reservation for stream) to be declared the property of the Crown under the Waste Lands Ordinances, Thumbedeniyehena (reservation for stream) to be declared the property of the Crown under the Waste Lands Ordinances; on the west by Thumbadeniyahena to be declared the property of the Crown under the Waste Lands Ordinances, Thumbadeniyahena *alias* Peelalangahena to be declared the property of the Crown under the Waste Lands Ordinances.



Surveyor-General's Office,
Colombo, May 12, 1920.

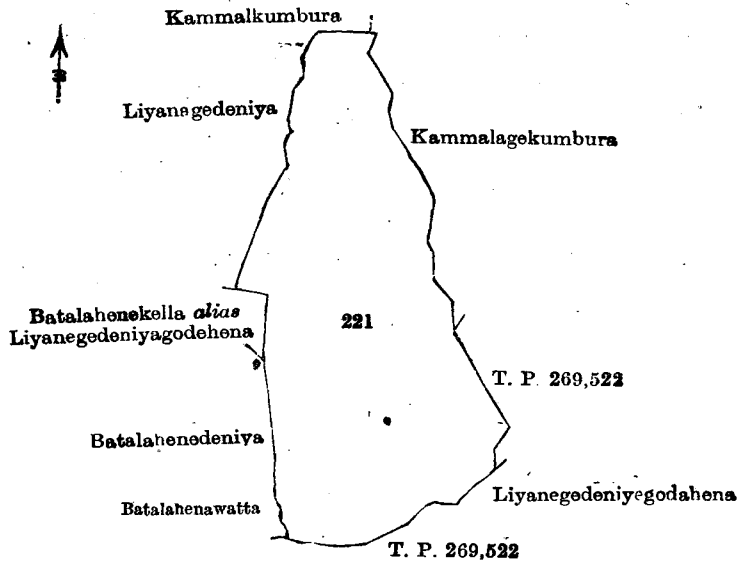
Scale of 4 Chains to an Inch.

F. J. SALMON,
for Acting Surveyor-General.

III.—Block survey preliminary plan 161.

Lot.	Name of Land.	Extent, A. R. P.
221	Liyanegedeniyegodahena	3 2 38

and bounded as follows: on the north by Kammalkumbura claimed by Iddamaloda Kumarihamy; on the east by Kammalagekumbura claimed by Panawalage Punchi Appu, T. P. 269,522; on the south by Liyanegedeniyegodahena claimed by The Pelmadulla Valley Tea and Rubber Company, T. P. 269,522; on the west by Batalahenewatta claimed by Udaharadage Baba Henaya, Batalahenedeniya claimed by Udaharadage Batalaheneya and others, Batalahenekella *alias* Liyanegedeniyagodehena claimed by U. L. M. A. W. Marikar, Liyanagedeniya claimed by Vedage Peris Vidane, Kammalkumbura claimed by Iddamaloda Kumarihamy.



Surveyor-General's Office,
Colombo, July 29, 1913.

Scale of 4 Chains to an Inch.

A. J. WICKWAR,
for Surveyor-General.

August 30, 1920.

W. E. WAIT,
Special Officer.

**Order under Section 2 of "The Waste Lands Ordinances of 1897, 1899, 1900, and 1903,"
declaring Land to be Crown Property.**

In the matter of the land commonly called or known as Wilaudalanda or Dematagahalanda, situate in the village of Waga, in the Meda pattuwa of Hewagam korale, in the Colombo District of the Western Province, and of "The Waste Land Ordinances of 1897, 1899, 1900, and 1903."

THE notice required by section 1 of "The Waste Lands Ordinances of 1897, 1899, 1900, and 1903," having been duly published in manner prescribed by that section in respect of the above named land (*vide* Notice No. 7,545), and no claim having been made to the said land or to any interest therein within the period of three months from the date specified in the said notice, I, Herbert Ernest Newnham, Assistant Government Agent, Colombo and Negombo Districts, under and by virtue of the powers vested in me in that behalf by section 2 of the said Ordinances, do hereby on this 30th day of August, 1920, order and declare that the said land, as more fully described herein below, situate in the village of Waga, in Meda pattuwa of Hewagam korale, in the Colombo District of the Western Province, and shown as lot 1 in preliminary plan 16,908 and in the annexed diagram, and containing in extent 10 acres and 33 perches, is the property of the Crown.

Description of the Land referred to.

The following lot situated in the village of Waga, in Meda pattuwa of Hewagam korale, in the Colombo District of the Western Province, as described in the annexed diagram:—

Preliminary plan 16,908.

Lot.	Name of Land.	Extent, A. R. P.
1	Wilaudalanda or Dematagahalanda	10 0 33

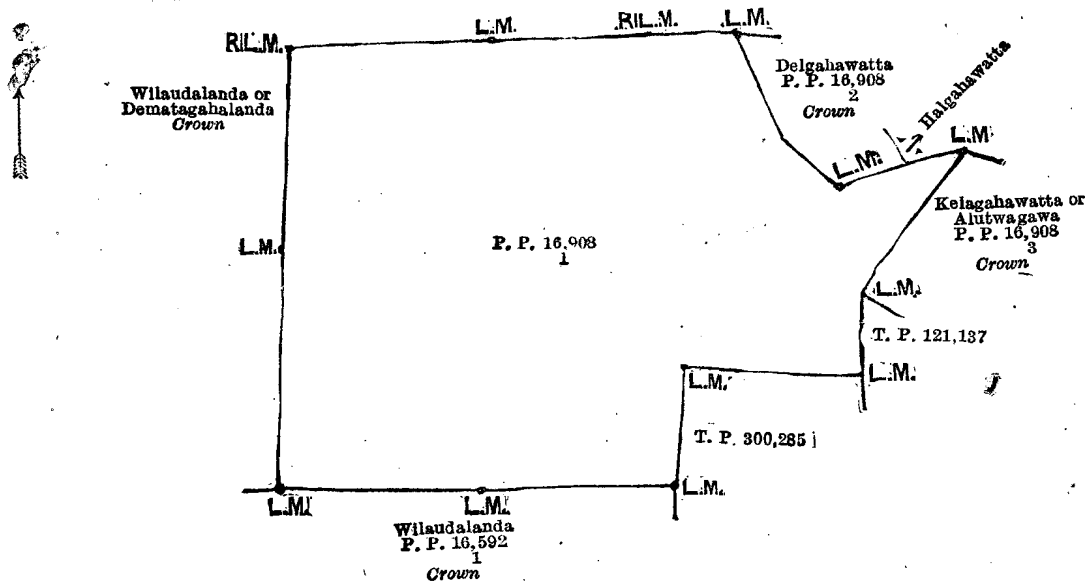
and bounded as follows: on the north by Wilaudalanda or Dematagahalanda claimed by the Crown; on the north-east by Delgahawatta claimed by the Crown (P. P. 16,908/2) and Halgahawatta claimed by K. Jirisa and others; on the east by Kolagahawatta or Alutwagawa claimed by the Crown (P. P. 16,908/3) and lands depicted in title plans Nos. 121,137 and 300,285; on the south by Wilaudalanda claimed by the Crown (P. P. 16,592/1); and on the west by Wilaudalanda or Dematagahalanda claimed by the Crown.

[For Diagram see page 29.]

**Order under Section 4, Sub-section (1), of "The Waste Lands Ordinances of 1897, 1899, 1900, and 1903,"
declaring Lands to be Crown Property.**

In the matter of the lands commonly called or known as Karawhena (reservation for stream), Karawhena, Kanda-kumbura-atmaga, &c., situate in the village of Beralapanatara, in the Morawak korale of the Matara District, in the Southern Province, and of "The Waste Lands Ordinances of 1897, 1899, 1900, and 1903."

WHEREAS in pursuance of section 1 of the said Ordinances it was duly notified on the 23rd day of January, 1920, that if no claim to the land commonly called or known as Karawhena (reservation for stream), Karawhena, Kanda-kumbura-atmaga, &c., situate in the village of Beralapanatara, in the Morawak korale of the Matara District, in the Southern Province, containing in extent 29 acres 1 rood and 36 perches, and shown as lots 630, 631, 631A, 632, 632A, 632B, 633, 634, 634A, 635, 635A, and 636 in block survey preliminary plan 33 as described in the annexed diagrams, was made to the Assistant Government Agent of the Matara District, within the period of three months from the date specified in such notice, such lands would be declared the property of the Crown, and dealt with on account of the Crown (*vide* Notice No. 7,467):



Surveyor-General's Office,
Colombo, December 25, 1919.

Scale of 4 Chains to an Inch.

G. K. THORNHILL,
for Surveyor-General.

August 30, 1920.

H. E. NEWNHAM,
Assistant Government Agent.

And whereas Talawattage Adrian of Kotapola made claim thereto, and whereas the said claimant has withdrawn his claim to the said lots, I, John Duncan Brown, Assistant Government Agent of the Matara District, in the Southern Province, under and by virtue of the powers vested in me in that behalf by section 4 of the said Ordinances, do hereby on this 12th day of August, 1920, order and declare under section 4, sub-section (1), of the said Ordinances, that the said lots, as more fully described herein below, are the property of the Crown.

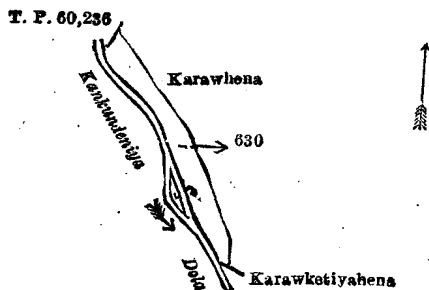
Description of the Lands referred to.

The following lots situated in the village of Beralapanatara, in the Morawak korale of the Matara District, in the Southern Province, as described in the annexed diagrams:—

I.—Block survey preliminary plan 33.

Lot.	Name of Land.	Extent, A. R. P.
630	Karawhena (reservation for stream)	1 0 30

and bounded as follows: on the north by land described in title plan 60,236; on the east by Karawhena claimed by Kahandalage Ukkuhamy and others; on the south by Karawketiyahena claimed by M. Wathuhami and others; on the west by Kankundeniya-dola.



Surveyor-General's Office,
Colombo, October 10, 1919.

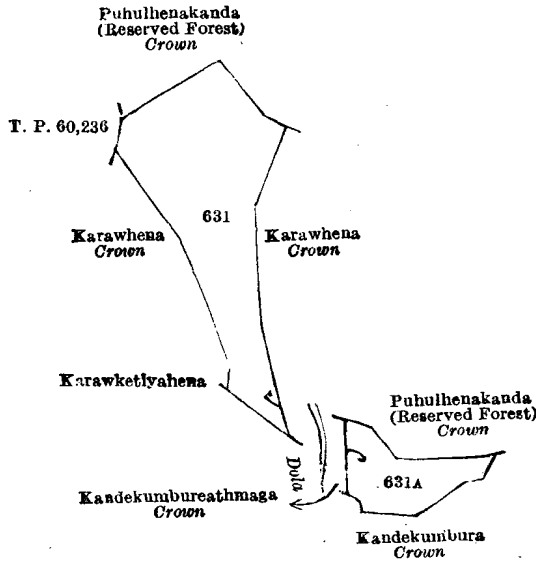
Scale of 8 Chains to an Inch.

H. P. HARRISON,
for Surveyor-General.

II.—Block survey preliminary plan 33.

Lot.	Name of Land.	Extent, A. R. P.
631	Karawhena	5 1 20
631A	Kandakumbura-athmaga	1 1 5
		6 2 25

and bounded as follows: on the north by Puhulhenakanda belonging to Crown; on the east by Karawhena and Kandekumbura belonging to Crown; on the south by Kandekumburahena belonging to Crown and Karawketiyahena claimed by M. Wathuhami and others; on the west by Kandekumbureathmaga and Karawhena belonging to Crown and described in title plan 60,236.



Surveyor-General's Office,
Colombo, October 10, 1919.

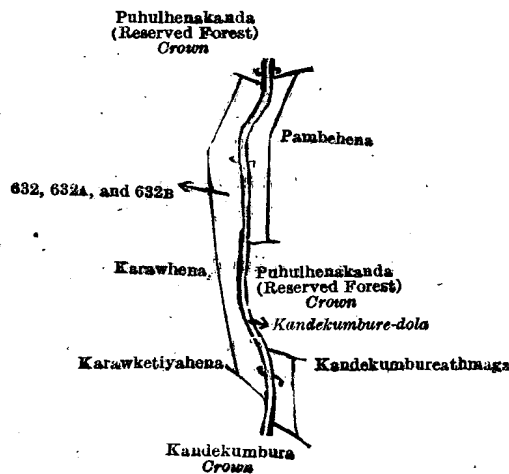
Scale of 8 Chains to an Inch.

H. P. HARRISON,
for Surveyor-General.

Lot.	Name of Land.	III.—Block survey preliminary plan 33.
632	Karawhena (reservation for stream)
632A	Pambehena (do.)
632B	Kandekum- (do.) bureathmaga

Extent, A. R. P.
1 1 4
0 2 21
0 1 7
<hr/> 2 0 32

and bounded as follows: on the north by Puhulhenakanda belonging to Crown; on the east by Pambehena, Kandakumbura-dola and Kandakumbureathmaga claimed by K. Ukkahamy and others; on the south by Puhulhenakanda and Kandakumbura belonging to Crown, and Karawketiyahena claimed by M. Wathuhami and others; on the west by Kandakumbura-dola and Karawhena claimed by K. Ukkahami and others.



Surveyor-General's Office,
Colombo, October 10, 1919.

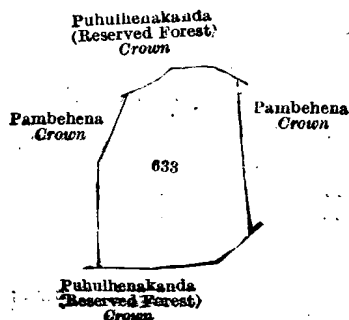
Scale of 8 Chains to an Inch.

H. P. HARRISON,
for Surveyor-General.

Lot.	Name of Land.	IV.—Block survey preliminary plan 33.
633	Pambehena

Extent, A. R. P.
4 2 24

and bounded as follows: on the north by Puhulhenakanda belonging to Crown; on the east by Pambehena belonging to Crown; on the south by Puhulhenakanda belonging to Crown; on the west by Pambehena belonging to Crown.



Surveyor-General's Office,
Colombo, October 10, 1919.

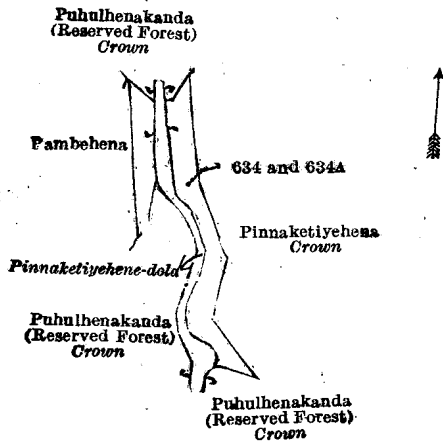
Scale of 8 Chains to an Inch.

H. P. HARRISON,
for Surveyor-General.

V.—Block survey preliminary plan 33.

Lot.	Name of Land.	Extent, A. R. P.
634 ..	Pinnaketiyehena (reservation for stream) ..	1 0 15
634A ..	Pambehena (do.) ..	0 2 5
		1 2 20

and bounded as follows : on the north by Puhulhenakanda belonging to Crown ; on the east by Pinnaketiyahena belonging to Crown ; on the south by Puhulhenakanda belonging to Crown ; on the west by Pinnaketiyehena-dola and Pambehena claimed by K. Ukkuhamy and others.



Surveyor-General's Office,
Colombo, October 10, 1919.

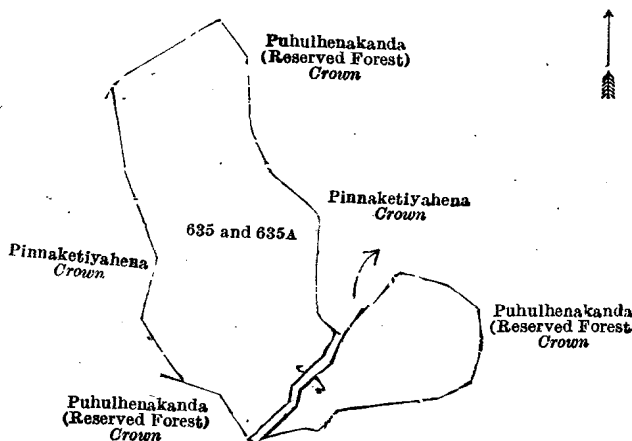
Scale of 8 Chains to an Inch.

H. P. HARRISON,
for Surveyor-General.

VI.—Block survey preliminary plan 33.

Lot.	Name of Land.	Extent, A. R. P.
635 ..	Pinnaketiyahena ..	9 3 3
635A ..	Do. ..	3 0 33
		12 3 36

and bounded as follows : on the north by Puhulhenakanda belonging to Crown ; on the east by Puhulhenakanda and Pinnaketiyahena belonging to Crown ; on the south by Puhulhenakanda belonging to Crown ; on the west by Puhulhenakanda and Pinnaketiyahena belonging to Crown.



Surveyor-General's Office,
Colombo, October 10, 1919.

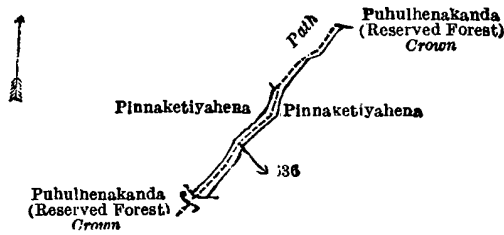
Scale of 8 Chains to an Inch.

H. P. HARRISON,
for Surveyor-General.

VII.—Block survey preliminary plan 33.

Lot.	Name of Land.	Extent, A. R. P.
636 ..	Pinnaketiyahena ..	0 0 29

and bounded as follows : on the north by Puhulhenakanda belonging to Crown and path ; on the east by Pinnaketiyahena claimed by K. Ukkuhamy and others ; on the south by Puhulhenakanda belonging to Crown ; on the west by Pinnaketiyahena claimed by Ukkuhamy and others.



Surveyor-General's Office,
Colombo, October 10, 1919.

Scale of 8 Chains to an Inch.

H. P. HARRISON,
for Surveyor-General.

J. D. BROWN,
Assistant Government Agent.

**Order under Section 4, Sub-section (1), of "The Waste Lands Ordinances of 1897, 1899, 1900, and 1903,"
admitting Lands to be Private Property.**

In the matter of the lands commonly called or known as Puturmunmari and Puturtoddam, situate in the village of Kiliveddi, in the Koddiiyar pattu of the Trincomalee District, in the Eastern Province, and of "The Waste Lands Ordinances of 1897, 1899, 1900, and 1903."

WHEREAS in pursuance of section 1 of the said Ordinances it was duly notified on the 25th day of April, 1919, that if no claim to the lands commonly called or known as Puturmunmari and Puturtoddam, situate in the village of Kiliveddi, in the Koddiiyar pattu of the Trincomalee District, in the Eastern Province, containing in extent 17 acres and 15 perches, and shown as lots 1 and 3 in preliminary plan 5,265 and in the annexed diagrams, was made to William Kenneth Hunter Campbell, Esq., then Assistant Government Agent of the Trincomalee District of the Eastern Province, within the period of three months from the date specified in such notice, such lands would be declared the property of the Crown, and dealt with on account of the Crown (*vide* Notice No. 7,193):

And whereas Veluppillai Muttatampi as manager of the Verukal temple made claim thereto, and Norman Izat, Esq., then Assistant Government Agent of the Trincomalee District of the Eastern Province made due inquiry into such claim, I, Richard Bryant Naish, Assistant Government Agent of the Trincomalee District of the Eastern Province, with the consent of His Excellency the Governor, do hereby in pursuance of the agreement dated the 20th day of November, 1919, admit the claim of the said claimant to lots 1 and 3, as more fully described herein below, under section 4, sub-section (1), of the said Ordinances.

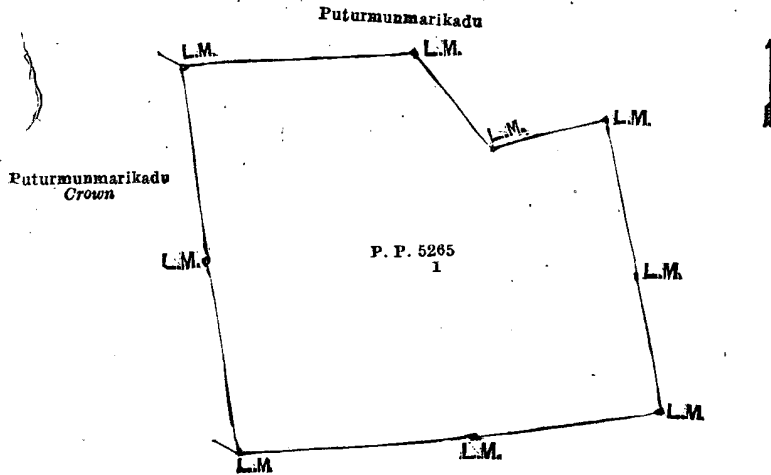
Description of the Lands referred to.

The following lots situated in the village of Kiliveddi, in the Koddiiyar pattu of the Trincomalee District of the Eastern Province, as described in the annexed diagrams:—

I.—Preliminary plan 5,265:

Lot.	Name of Land.	Extent, A. R. P.
1	Puturmunmari	6 3 11

and bounded as follows: on the north, east, and south by Puturmunmarikadu claimed by the Crown; on the west by Puturmunmarikadu to be sold to Veluppillai Muttatampi (as manager of the Verukal temple) under the Waste Lands Ordinances.



Surveyor-General's Office,
Colombo, June 9, 1920.

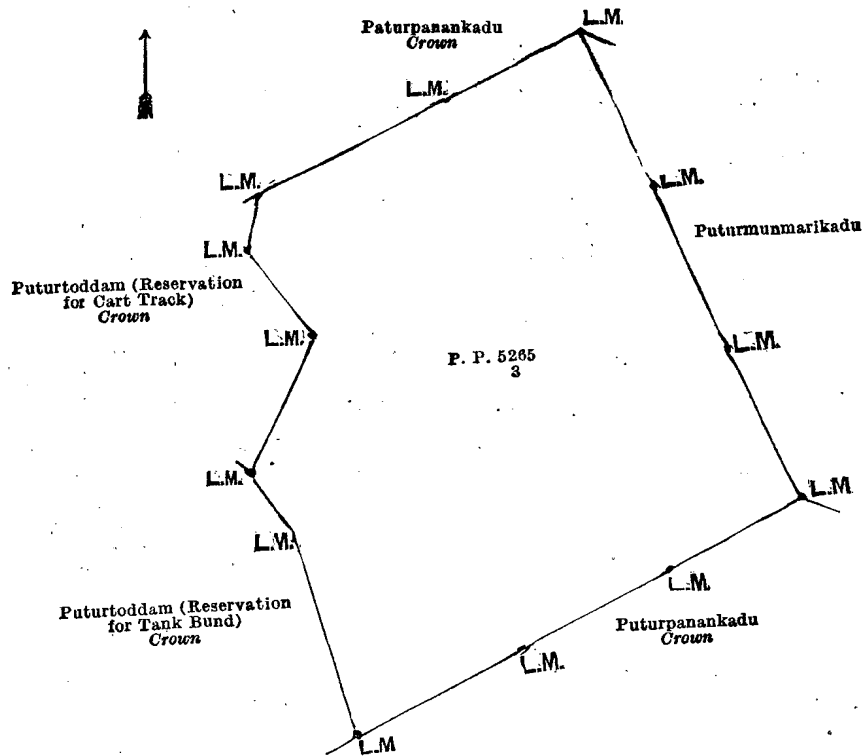
Scale of 4 Chains to an Inch.

C. H. VINCE,
for Surveyor-General.

II.—Preliminary plan No. 5,265.

Lot.	Name of Land.	Extent, A. R. P.
3	Puturtoddam	10 1 4

and bounded as follows: on the north by Puturpanankadu claimed by the Crown, Puturmunmarikadu to be sold to Veluppillai Muttatampi (as manager of the Verukal temple) under the Waste Lands Ordinances; on the east by Puturmunmarikadu to be sold to Veluppillai Muttatampi (as manager of the Verukal temple) under the Waste Lands Ordinances, Puturpanankadu claimed by the Crown; on the south by Puturpanankadu claimed by the Crown, Puturtoddam (reservation for tank bund) to be declared to be the property of the Crown under the Waste Lands Ordinances; on the west by Puturtoddam (reservation for tank bund) to be declared the property of the Crown under the Waste Lands Ordinances, Puturtoddam (reservation for cart track) to be declared the property of the Crown under the Waste Lands Ordinances.



Surveyor-General's Office,
Colombo, June 9, 1920.

Scale of 4 Chains to an Inch.

C. H. VINCE,
for Surveyor-General.

August 20, 1920.

R. B. NAISH,
Assistant Government Agent.

LAND SALES IN THE NORTH-CENTRAL PROVINCE.

No. 2,122, N.C. P.—The Government Agent, North-Central Province, will on Tuesday, March 1, 1921, at 1 p.m., at his office in the Anuradhapura Kachechi, put up to auction, for sale or settlement, or will otherwise dispose of, the under-mentioned portions of Crown land, in accordance with the regulations of Government regarding land sales. Thirty-one allotments of land situated in the Nuwaragam and Hurulu palatas of the Nuwarakalawiya district of the North-Central Province.

Lot.	Name of Land.	Name of Applicant.	Description.	Extent.		Upset price
				A.	B. P.	
				per acre, Rs.		
Final village plan 618. Village—Puhudiulwewa in Kadawat korale.						
2E	Puhudiulwewakele	.. S. G. Gammanchirala of Etambagaskada	Chena	..	9 3 6	16
1I	Do.	.. K. V. Kalinguwa	.. do.	..	1 0 12	16
Final village plan 619. Village—Dutuwewa in Kadawat korale.						
1I	Dutuwewalanda	.. K. V. V. Pinhamy	.. Chena	..	1 3 36	21
1J	Do.	.. P. K. P. Manikrala and another	.. do.	..	3 3 27	21
1K	Do.	.. K. B. Kandappuralla of Alut Hammillewa	.. do.	..	1 0 3	21
1L	Do.	.. P. Kapuralla	.. do.	..	1 0 3	21
1M	Do.	.. P. G. Kapuruhami Vel-Vidane	.. do.	..	2 0 8	21
1N	Do.	.. P. V. V. Bandate and another	.. do.	..	4 3 9	21
1O	Do.	.. Kapuruhamy Vel-Vidane and G. Wannihamy	.. do.	..	1 2 20	21
1P	Do.	.. do.	.. do.	..	1 0 22	21
1Q	Do.	.. G. Ukkuralla	.. do.	..	0 1 20	21
1R	Do.	.. do.	.. do.	..	0 2 18	21
1V	Do.	.. P. Kapuralla	.. do.	..	0 1 25	21
1W	Do.	.. do.	.. do.	..	0 0 12	21
1X	Do.	.. do.	.. do.	..	0 2 4	21
1Y	Do.	.. K. M. Tikirala	.. do.	..	0 1 2	21
1Z	Do.	.. do.	.. do.	..	0 2 13	21

Lot.	Name of Land.	Final village plan 627. Village—Etakada in Kadawat korale.			Extent.		Upset price per acre, Rs.
		Name of Applicant.	Description.	A.	B. P.		
1V	Etakadalandaakele	.. P. V. Appurala	.. Chena	1	1 10	22	
1W	Do.	.. L. Bandate and another	.. Jungle	1	2 20	22	
1Y	Do.	.. Mudalihamy Vel-Vidane and another	.. do.	1	3 16	22	
1AB	Do.	.. V. Ukkubanda	.. do.	0	3 33	22	
1AC	Do.	.. L. Bandate	.. do.	1	0 6	22	
1AG	Do.	.. S. Dingiri Banda, Arachchi	.. do.	1	0 2	22	
1AJ	Do.	.. E. M. B. Chandrasekera	.. do.	2	0 4	22	
Preliminary plan 5,572. Village—Maha Nambadawewa in Kunchuttu korale.							
1	Mailagahaidama	.. S. Menikrala	.. Chena fit for paddy	0	3 28	16	
2	Do.	.. S. Malhamy	.. do.	1	0 14	16	
Preliminary plan 5,575. Village—Kudagama in Kalpe korale.							
1	Kadurugahaidama	.. Sinna Naynar Sornam	.. Low jungle fit for paddy	1	0 0	18	
Preliminary plan 5,576. Village—Ulpota in Kunchuttu korale.							
1	Dambagahaidama	.. M. B. M. I. Alim Saibo of Nikawewa	.. Jungle suitable for garden	2	3 35	51	
Preliminary plan 5,577. Village—Talattewa in Mahapotana korale.							
1	Dambagaha-akkaraya	.. Bandage Velate	.. Jungle fit for paddy cultivation	5	0 13	20.50	
Preliminary plan 5,579. Village—Paluketawewa in Kalpe korale.							
1	Mailagahakumbura	.. —	.. Paddy field, encroachment by U. Menikrala and others	0	2 7	25	
2	Mailagahaidama <i>alias</i> Welalangamailagahakele	.. S. Ukkurala of Rasanakawewa	.. Open land suitable for paddy	1	0 11	16	

Further particulars regarding the above land lots can be had from the Government Agent, North-Central Province, and plans of them from the Surveyor-General.

Colonial Secretary's Office,
Colombo, January 12, 1921.

GRAEME THOMSON,
Colonial Secretary.

LAND SALES BY THE SETTLEMENT OFFICER.

SOUTHERN PROVINCE.

No. 5,883, S. O.—On Monday, February 28, 1921, at 12 noon, the Land Settlement Officer will put up for sale or settlement, at Udugama resthouse, the under-mentioned portions of Crown land, on the terms authorized by Government. Nine allotments of land situated in the Gangaboda pattu division of the Galle District of the Southern Province.

Lot.	Name of Land.	Block survey preliminary plan 526.—Mapalagama.			Extent.	
		Name of Claimant.	Description.	A.	B. P.	
324	Panwila	.. Crown	.. Deniya	0	3 33	
325B	Panwilahena	.. Crown, applied for by Mahagama Charles Goonesekera of Udugama	.. Low jungle	1	0 11	
951	Janannaidegewaturawedeniya	.. Crown, applied for by Godapitagamage Welun de Silva	.. Deniya	0	1 12	
523C	Polgahakanda	.. Crown, applied for by Halpathirage Charles	.. Low jungle	0	3 22	
995A	Kalaeliyewadiya	.. Crown, applied for by Halgahapala Liyanage Salaman Appu	.. do.	0	2 16	
996A	Hathhawulwathurawegoda	.. Crown, applied for by D. A. Subasinghe	.. Jungle	7	1 13	
996B	Walapothuwalagoda	.. do.	.. do.	2	1 6	
996C	Do.	.. do.	.. do.	0	3 32	
996D	Do.	.. do.	.. do.	3	2 25	

Upset price at Rs. 30 to Rs. 50 per acre. Further information regarding these lands can be obtained from the Land Settlement Officer, and plans of them from the Surveyor-General.

Colonial Secretary's Office,
Colombo, January 11, 1921.

GRAEME THOMSON,
Colonial Secretary.

PROVINCE OF UVA.

No. 5,884, S. O.—On Wednesday, March 2, 1921, at 12 noon, the Land Settlement Officer will put up for sale or settlement, at Bibile resthouse, the under-mentioned portions of Crown land, on the terms authorized by Government. Fifteen allotments of land situated in the Wegam pattu of the Wellasa division of the Badulla District of the Province of Uva.

Lot.	Name of Land.	Block survey preliminary plan 285.—Mahabadullagammana.			Extent.	
		Name of Claimant.	Description.	A.	B. P.	
27	Warakagahakumbura	.. Crown	.. Paddy overgrown with jungle	1	1 19	
33	Hekolongollewatta	.. Hinnaranmade Appuhamy	.. Garden	0	1 7	
35	Do.	.. Hekolongollegedera Kiri Banda	.. do.	0	2 21	
46	Bogahakumbura	.. Crown	.. Paddy	1	1 34	
47	Harangawa	.. do.	.. do.	1	2 5	
48	Kongahakumbura	.. do.	.. do.	4	1 19	

Lot.	Name of Land.	Name of Claimant.	Description.	Extent.		
				A.	R.	P.
49	Ambagahamulawatta	Pallegedara Appuhamy	Garden	1	2	2
51	Do.	Basnayake Mudiyansele Utku Banda Gamarala	do.	0	3	11
53	Harangawehena	do.	Chena	0	3	25
54	Aratugahakumbura	Crown	Paddy	1	3	20
55	Waraththaira	do.	do.	1	1	30
56	Mahairekumbura	do.	do.	2	0	20
69	Pallegedarawatta	Paragahatopathira Kankanange Elias Singho and John Singho of Udagedara	Garden	3	1	15
80	Ketakelagahakumbura	Crown	Paddy	3	2	25
81A	Ketakelewatta	Nelliwinne Mohottalage Meda Arawegedera Appuhamy	Chena	1	1	34

Upset price at Rs. 16 to Rs. 50 per acre. Further information regarding these lands can be obtained from the Land Settlement Officer, and plans of them from the Surveyor-General.

Colonial Secretary's Office,
Colombo, January 11, 1921.

GRAEME THOMSON,
Colonial Secretary.

No. 5,885, S. O.—On Saturday, February 26, 1921, at 2 P.M., the Land Settlement Officer will put up for sale or settlement, at Bandarawela, the under-mentioned portions of Crown land, on the terms authorized by Government. Three allotments of land situated in the Kumbalwela korale of the Yatikinda division of the Badulla District of the Province of Uva.

Block survey preliminary plan 247.—Bambaragama.

Lot.	Name of Land.	Name of Claimant.	Description.	Extent.		
				A.	R.	P.
96A	Kandearawa	Crown	Paddy (abandoned)	1	1	18
96B	Pingarawehena	do.	Patana	1	1	35
126A	Bathyahanruppewatta	Crown, encroachment by Jayasundera Mudiyanselegedera Utku Banda	Tea	0	2	19

Upset price at Rs. 16 to Rs. 50 per acre. Further information regarding these lands can be obtained from the Land Settlement Officer, and plans of them from the Surveyor-General.

Colonial Secretary's Office,
Colombo, January 11, 1921.

GRAEME THOMSON,
Colonial Secretary.

No. 5,886, S. O.—On Thursday, March 3, 1921, at 12 noon, the Land Settlement Officer will put up for sale or settlement, at Ella Resthouse, the under-mentioned portions of Crown land, on the terms authorized by Government. Five allotments of land situated in the Kumbalwela korale of Yatikinda division of the Badulla District of the Province of Uva.

Block survey preliminary plan 274.—Beddekumbura.

Lot.	Name of Land.	Name of Claimant.	Description.	Extent.		
				A.	R.	P.
76	Galgodehena	Alutgedera Punchi Banda	Chena	1	0	15
76c	Hemagasmullewatta	Ekanayake Nawaratne Mudiyansele Bandara Menika	do.	0	3	3
76E	Tikiriarawehena	Attanayake Mudiyansele Hudu Menika	do.	1	0	24
95	Sirimallandehena	Aparekke Jayasundera Mudiyansele Kiri Banda of Nawala	do.	0	3	18
44	Kalupahanarawepatana	Muttiah, son of Arunasalam	Patana	3	0	12

Upset price at Rs. 16 to Rs. 50 per acre. Further information regarding these lands can be obtained from the Land Settlement Officer, and plans of them from the Surveyor-General.

Colonial Secretary's Office,
Colombo, January 11, 1921.

GRAEME THOMSON,
Colonial Secretary.

No. 5,887, S. O.—On Thursday, March 3, 1921, at 12 noon, the Land Settlement Officer will put up for sale or settlement, at Ella Resthouse, the under-mentioned portions of Crown land, on the terms authorized by Government. Nine allotments of land situated in the Kumbalwela korale of the Yatikinda division of the Badulla District of the Province of Uva.

Block survey preliminary plan 1.—Nawalagama.

Lot.	Name of Land.	Name of Claimant.	Description.	Extent.		
				A.	R.	P.
120	Pattiyagodahena	William Josiah of Spring Valley, Badulla	Chena	1	1	21
121	Weliarawehena	do.	do.	0	2	25
510H	Welipeliyewatta	Kinagalawatte Dingiri	Garden	0	0	23
611	Galapitalandehena	(1) Egodagedera Hudi, (2) Aruma, (3) Ukkuwa	do.	0	3	17
614	Dodangahairekumbura-paulahena	Yapa Mudiyansele Tisahamy	Chena	2	0	37
614B	Kahakotuwa	Ranmandedewayalage Paragedera Dewaya	do.	0	1	28
627	Kiwlehena	(1) Yapa Mudiyansele Tisahamy, (2) ditto Sudu Menika	do.	2	0	22
660A	Meda-arawewatta	Ditto Tisahamy	do.	0	3	15
717	Kalabutuawawehena	(1) Malankumbure Rammandadewayalage Dinesa, (2) Rajapakse Dewayaalage Weliarawewattegedera Menika	do.	1	1	8

Upset price at Rs. 16 to Rs. 50 per acre. Further information regarding these lands can be obtained from the Land Settlement Officer, and plans of them from the Surveyor-General.

Colonial Secretary's Office,
Colombo, January 11, 1921.

GRAEME THOMSON,
Colonial Secretary.

LAND ACQUISITION NOTICES.

HAVING been duly directed by the Governor, with the advice of the Executive Council, acting under the provisions of "The Land Acquisition Ordinance of 1876," section 6, to take order for the acquisition of the following land, required for a public purpose, namely, for a road frontage to extend the compound of Waga range quarters, to wit:—

Preliminary plan 17,380. Village—Welikanna.				Extent,
Lot.	Name of Land.	Description.	Name of Claimant.	A. R. P.
1	Kahatagahawatta ..	Contains 3 coconut trees and 2 jak trees ..	D. J. R. Gunawardana ..	0 0 23

I hereby give public notice, as required by section 7, that the Government proposes to take possession of the land. All persons interested in the aforesaid land are hereby required to appear personally or by agent before me at this office on February 7, 1921, at 12 noon, and to state the nature of their respective interests in the land, and the amount and particulars of their claims to compensation for such interests.

The Kachcheri,
Colombo, January 5, 1921.

J. G. FRASEB,
Government Agent.

HAVING been duly directed by the Governor, with the advice of the Executive Council, acting under the provisions of "The Land Acquisition Ordinance of 1876," section 6, to take order for the acquisition of the following lands, required for a public purpose, namely, for building offices, laboratories, and bungalows for the Headquarters and Research Staff of the Department of Agriculture, to wit:—

Preliminary plan 7,133. Village—Peradeniya within the Municipal limits of Kandy.				Extent.
Lot.	Name of Land.	Description.	Name of Claimant.	A. R. P.
1	New Peradeniya estate ..	Tea, cacao, and rubber ..	The Ceylon Land and Produce Co., Colombo	8 3 12.4
2	Do. ..	Estate path ..	do. ..	0 1 0
3	Do. ..	Tea, cacao, rubber, and footpath ..	do. ..	9 3 29
4	Do. ..	Estate path ..	do. ..	0 0 20.3
5	Do. ..	Bund with footpath; also contains tea and rubber	do. ..	0 0 36

I hereby give public notice, as required by section 7, that the Government proposes to take possession of the lands. All persons interested in the aforesaid lands are hereby required to appear personally or by agent before me at the Kandy Kachcheri on February 8, 1921, at 10.30 A.M., and to state the nature of their respective interests in the lands, and the amount and particulars of their claims to compensation for such interests.

Kandy Kachcheri,
January 14, 1921.

W. L. KINDERSLEY,
Government Agent.

HAVING been duly directed by the Governor, with the advice of the Executive Council, acting under the provisions of "The Land Acquisition Ordinance of 1876," section 6, to take order for the acquisition of the following lands, required for a public purpose, namely, for the extension of the Hendeniya school premises, to wit:—

Preliminary plan 7,109. Village—Hendeniya.				Extent.
Lot.	Name of Land.	Description.	Name of Claimant.	A. R. P.
1	Ambalamegawawattekella ..	Garden ..	R. M. Punchirala, Korala ..	0 0 11.6
2	Pathahékella ..	School ..	S. B. Galagoda ..	0 0 7.2
3	Pathahewatta ..	Garden ..	do. ..	0 0 1.5
4	Do. ..	do. ..	do. ..	0 0 1.8
5	Do. ..	do. ..	do. ..	0 0 7

I hereby give public notice, as required by section 7, that the Government proposes to take possession of the lands. All persons interested in the aforesaid lands are hereby required to appear personally or by agent before me at the Kandy Kachcheri on February 14, 1921, at 2 P.M., and to state the nature of their respective interests in the lands, and the amount and particulars of their claims to compensation for such interests.

Kandy Kachcheri,
January 14, 1921.

W. L. KINDERSLEY,
Government Agent.

HAVING been duly directed by the Governor, with the advice of the Executive Council, acting under the provisions of "The Land Acquisition Ordinance of 1876," section 6, to take order for the acquisition of the following lands, required for a public purpose, namely, for cool lines on 7th mile of Badulla-Bandarawela road, to wit:—

Supplement A to final village plan 174. Village—Dandugala in Bogoda korale.				Extent.
Lot.	Name of Land.	Description.	Name of Claimant.	A. R. P.
44A	Udawatta ..	Chena contains a mango tree about 20 years old and a few abandoned tea plants about 8 years old	Sinna Umma ..	0 2 8
44B	Do. ..	Chena ..	do. ..	0 0 24

I hereby give public notice, as required by section 7, that the Government proposes to take possession of the lands. All persons interested in the aforesaid lands are hereby required to appear personally or by agent before me at Badulla Kachcheri on February 11, 1921, at 11 A.M., and to state the nature of their respective interests in the lands, and the amount and particulars of their claims to compensation for such interests.

Badulla Kachcheri,
January 8, 1921.

R. N. THAINE,
Government Agent.