



Ceylon Government Gazette

Published by Authority.

No. 7,154 — FRIDAY, JANUARY 21, 1921.

Part III. — Lands.

Separate paging is given to each Part in order that it may be filed separately.

	PAGE		PAGE		PAGE
Land Settlement Notices :—		Land Sales by the Government Agents :—		Land Sales by the Settlement Officer :—	
Preliminary Notices ..	37	North-Western Province ..	—	Northern Province ..	—
Final Orders ..	54	North-Central Province ..	74	Eastern Province ..	—
Land Sales by the Government Agents :—		Province of Uva ..	—	North-Western Province ..	—
Western Province ..	72	Province of Sabaragamuwa ..	—	North-Central Province ..	—
Central Province ..	—	Land Sales by the Settlement Officer :—		Province of Uva ..	—
Southern Province ..	72	Western Province ..	—	Province of Sabaragamuwa ..	—
Northern Province ..	—	Central Province ..	—	Land Acquisition Notices ..	75
Eastern Province ..	72	Southern Province ..	—	Land Resumption Notices ..	—

PRELIMINARY NOTICES.

Kurunegala Notice No. 7,718.

Notice under "The Waste Lands Ordinances of 1897, 1899, 1900, and 1903."

TAKE notice that unless within three months from January 21, 1921, the persons, if any, who claim any interest in the lands hereinafter mentioned or in any one or more of such lands or to some interest therein make claim in person or in writing to the said lands or any of them or to some interest therein to H. C. Toller, Esq., Special Officer appointed under section 28 of "The Waste Lands Ordinances of 1897, 1899, 1900, and 1903," at his office at Colombo :

Such Special Officer, in pursuance of the powers vested in him by the said Ordinances, will declare by writing under his hand that the said lands, or such of them as to which no claim has been made, are the property of the Crown.

H. C. TOLLER,
Special Officer.

NOTE.—A claim to a right of way over the said lands or any of them is a claim to an interest in the land or lands.

Description of the Lands referred to.

The following lots situated in the village of Anukkane, in the Giratalane korale of the Dewamede hatpattu of the Kurunegala District, in the North-Western Province, as described in the annexed diagram :—

Block survey preliminary plan 1,753.

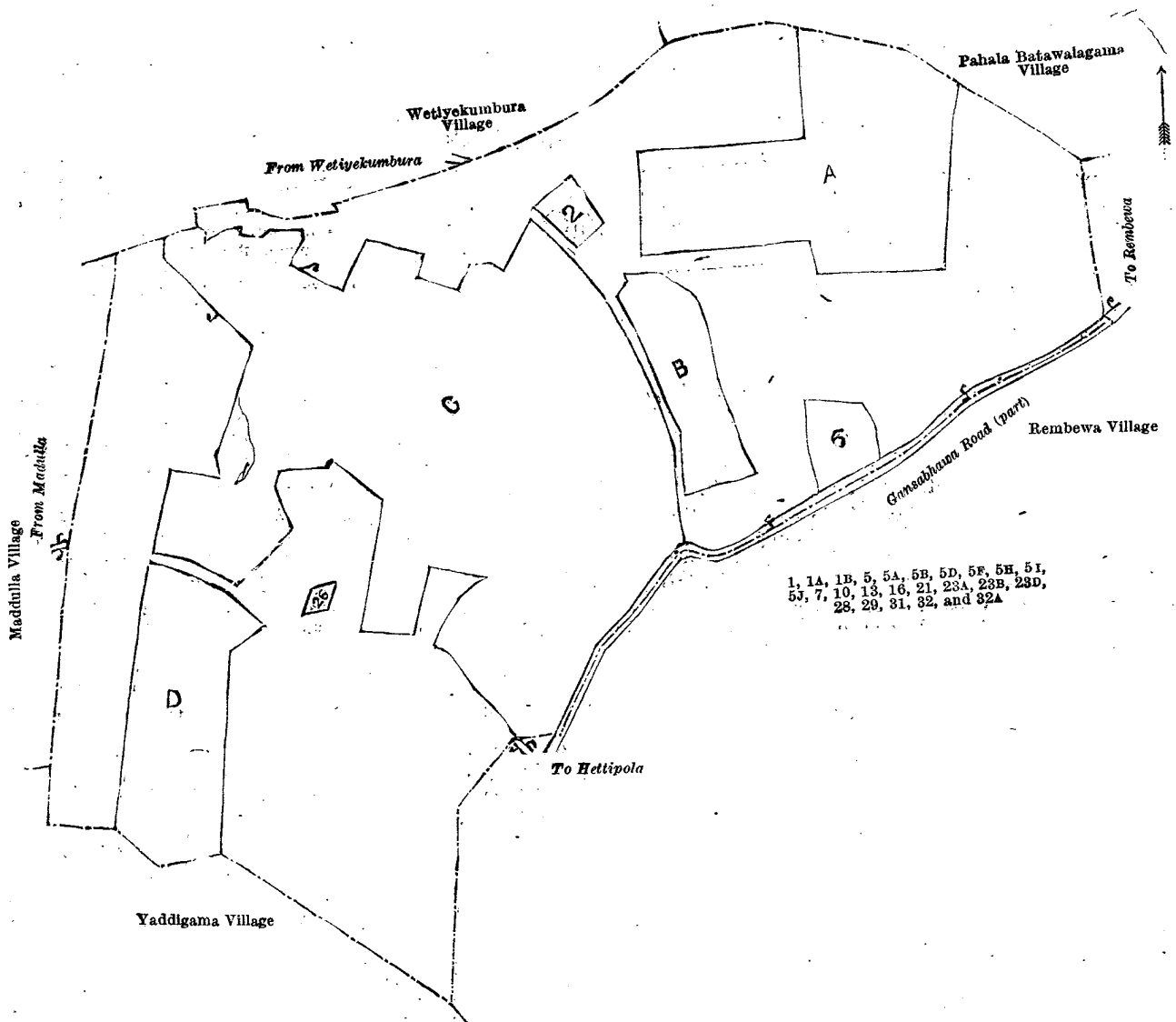
Lot.	Name of Land.	Extent, A. R. P.	Lot.	Name of Land.	Extent, A. R. P.
1	Diulgahamulahena ..	2 1 31	13	Dangahamulapataha (water-hole) ..	0 0 19
1A	Do. ..	0 0 12	16	Madullawewa ..	5 3 13
1B	Do. ..	1 2 17	21	Gansabhawa road (part) ..	0 2 30
5	Siyambalagahahena ..	8 0 25	23A	Medakumburehena ..	1 2 17
5A	Kahatagahahena ..	2 0 14	23B	Dangahakumburehena ..	1 3 15
5B	Do. ..	1 0 4	23D	Meegahahena ..	0 2 6
5D	Siyambalagahahena ..	3 3 18	28	Meegahamulahena ..	1 2 11
5F	Palugahahena ..	5 3 18	29	Bogahamulawatta ..	4 1 12
5H	Parehena ..	1 0 9	31	Gansabhawa road ..	1 0 10
5I	Kahatagahahena ..	0 0 30	32	Kahatagahawatta ..	7 3 28
5J	Do. ..	0 0 10	32A	Bogahamulahena ..	7 2 5
7	Anukkanewewa ..	4 2 16			
10	Gansabhawa road ..	0 3 33			
					65 0 3

and bounded as follows: on the north by the village limit of Wetiye-kumbura, the village limit of Pahala Batawalagama; on the east by the village limit of Rembewa; on the south by the village limit of Rembewa (part of Gansabhawa road from Rembewa to Hettipola), the village limits of Rembewa and Yaddigama; on the west by the village limits of Yaddigama and Madulla.

NOTE.—The following lots lying within the above-mentioned boundaries are excluded from this notice, and their aggregate acreage of 57 acres 3 roods and 2 perches is not included in the acreage of 65 acres and 3 perches given above:—

Block survey preliminary plan 1,753.

Lot.	Name of Land.	Extent, A. R. P.	Lot.	Name of Land.	Extent, A. R. P.
2	Kahatagahamulawatta (T. P. 338,129)	0 2 4	c 18	Bogahamulawatta	2 1 19
6	Palugahamulawatta	1 0 38	c 19	Do. (T. P. 340,110)	1 1 12
26	Migahamulawatta (T. P. 337,098)	0 0 13	c 20	Palugamuwepitiyehena	0 0 39
A 3	Siyambalagahamulawatta (T. P. 339,071)	2 2 5	c 22	Palugamuwepitiyewatta	1 2 24
A 4	Kahatagahamulawatta	2 0 14	c 23	Meegahahena	2 3 8
A 5E	Kahatagahahena	5 1 5	c 23C	Meegahawatta	1 2 21
A 5C	Wewagawawatta (T.P. 339,071)	1 1 1	c 24	Egodayatta	0 2 37
B 5G	Wanihena	1 0 6	c 25	Dangahakumburewatta	0 0 37
B 9	Wewapaulawatta	2 0 10	c 27	Medakumburawatta	1 2 30
c 11	Bogahamulahena	0 2 6	c 28A	Meegahamulawatta	0 3 8
c 12	Bogahamulawatta	2 0 29	c 28B	Medakumburawatta	0 0 21
c 14	Ambagahamulawatta	0 3 16	d 30	Bogahamulawatta (T. P. 338,131)	0 2 32
c 15	Migahamulawatta	5 0 27	d 32B	Bogahamulahena	5 2 13
c 17	Pahalakumbura, Medakumbura, Dangahakumbura, Wetiya-kumbura, Palugamuwapitiya	13 0 7			57 3 2



Surveyor-General's Office,
Colombo, October 1, 1920.

Scale of 8 Chains to an Inch.

F. J. SALMON,
for Acting Surveyor-General.

Kurunegala S. O. 1—1921.

Kurunegala Notice No. 7,719.**Notice under "The Waste Lands Ordinances of 1897, 1899, 1900, and 1903."**

TAKE notice that unless within three months from January 21, 1921, the persons, if any, who claim any interest in the lands hereinafter mentioned or in any one or more of such lands or to some interest therein make claim in person or in writing to the said lands or any of them or to some interest therein to H. C. Toller, Esq., Special Officer appointed under section 28 of "The Waste Lands Ordinances of 1897, 1899, 1900, and 1903," at his office at Colombo :

Such Special Officer, in pursuance of the powers vested in him by the said Ordinances, will declare by writing under his hand that the said lands, or such of them as to which no claim has been made, are the property of the Crown.

H. C. TOLLER,
Special Officer.

NOTE.—A claim to a right of way over the said lands or any of them is a claim to an interest in the land or lands.

Description of the Lands referred to.

The following lots situated in the village of Kongaswala, in the Giratalane korale of the Dewamedi hatpattu of the Kurunegala District, in the North-Western Province, as described in the annexed diagram :—

Block survey preliminary plan 1,748.

Lot.	Name of Land.	Extent, A. R. P.	Lot.	Name of Land.	Extent, A. R. P.
1 ..	Kongahamulahenyaya	51 0 38	7 ..	Kongaswelawewa (tank and bund)	7 2 17
2 ..	Do.	0 1 6	8 ..	Kongahamulahena	0 0 22
3 ..	Alutwewa (tank and bund, abandoned)	1 1 34	10 ..	Do.	8 0 2
4 ..	Gansabhawa road	0 3 12			
5 ..	Kongahamulahenyaya	3 2 26			73 0 37

and bounded as follows : on the north by the village limit of Migaswewa ; on the east by the village limit of Ellakonda ; on the south by the village limit of Amunukole ; on the west by the village limit of Ihala Palamugedera.

NOTE.—The following lots lying within the above-mentioned boundaries are excluded from this notice, and their aggregate acreage of 16 acres 1 rood and 39 perches is not included in the acreage of 73 acres and 37 perches given above :—

Block survey preliminary plan 1,748.

Lot.	Name of Land.	Extent, A. R. P.	Lot.	Name of Land.	Extent, A. R. P.
6 ..	Aswedduma	2 1 3	A 14 ..	Wewapaulakotuwa	0 0 31
11 ..	Daminnagahamulawatta	0 1 17	A 15 ..	Wewapaulakotuwahena	0 0 15
A 9 ..	Kongahamulawatta (T. P. 338,298)	1 2 8	A 16 ..	Migahamulawatta	3 0 28
A 12 ..	Migahamulawatta	0 1 36			
A 13 ..	Webodakumbura, Bogahakumbura	8 1 21			16 1 39

[For Diagram see page 40.]

Kurunegala Notice No. 7,720.**Notice under "The Waste Lands Ordinances of 1897, 1899, 1900, and 1903."**

TAKE notice that unless within three months from January 21, 1921, the persons, if any, who claim any interest in the lands hereinafter mentioned or in any one or more of such lands or to some interest therein make claim in person or in writing to the said lands or any of them or to some interest therein to H. C. Toller, Esq., Special Officer appointed under section 28 of "The Waste Lands Ordinances of 1897, 1899, 1900, and 1903," at his office at Colombo :

Such Special Officer, in pursuance of the powers vested in him by the said Ordinances, will declare by writing under his hand that the said lands, or such of them as to which no claim has been made, are the property of the Crown.

H. C. TOLLER,
Special Officer.

NOTE.—A claim to a right of way over the said lands or any of them is a claim to an interest in the land or lands.

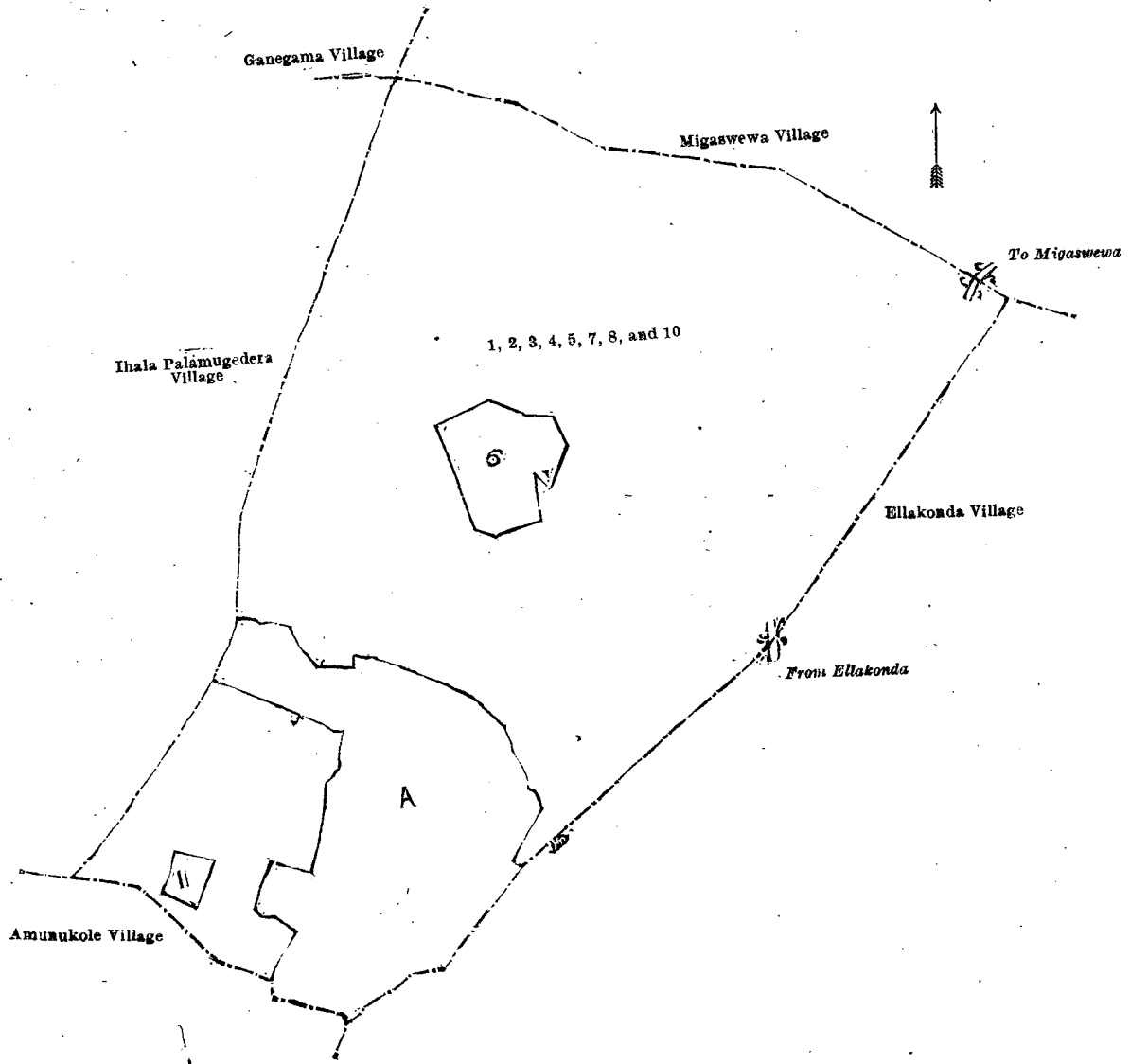
Description of the Lands referred to.

The following lots situated in the village of Pahala Batawalagama, in the Giratalane korale of the Dewamedi hatpattu of the Kurunegala District, in the North-Western Province, as described in the annexed diagrams :—

I.—Block survey preliminary plan 1,750.

Lot.	Name of Land.	Extent, A. R. P.
1 ..	Kongahamulahena	1 3 6
4 ..	Migahamulawetiya (abandoned tank)	0 2 35
		2 2 1

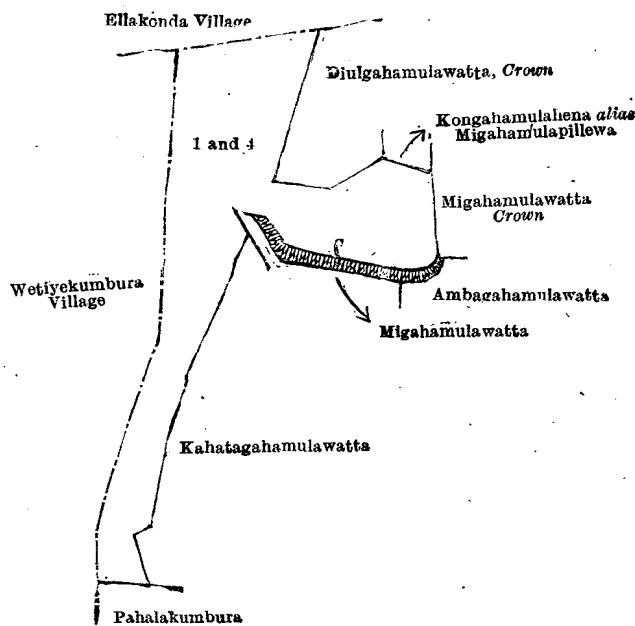
and bounded as follows : on the north by the village limit of Ellakonda ; on the east by Diulgahamulawatta belonging to the Crown, Kongahamulahena alias Migahamulapillewa sold by the Crown, Migahamulawatta claimed by the Crown, Ambagahamulawatta sold by the Crown, Migahamulawatta claimed by Bamunu Mudiyansele Herathami, Kahatagahamulawatta claimed by Bamunu Mudiyansele Kowrala and others ; on the south by Pahalakumbura claimed by Bamunu Mudiyansele Herathami and others ; on the west by the village limit of Wetiyeekumbura.



Surveyor-General's Office,
Colombo, October 22, 1920.

Scale of 8 Chains to an Inch.
Kurunegala S. O. 2—1921.

G. K. THORNHILL,
for Surveyor-General.



Surveyor-General's Office,
Colombo, September 23, 1920.

Scale of 4 Chains to an Inch.

F. J. SALMON,
for Acting Surveyor-General.

II.—Block survey preliminary plan 1,750.

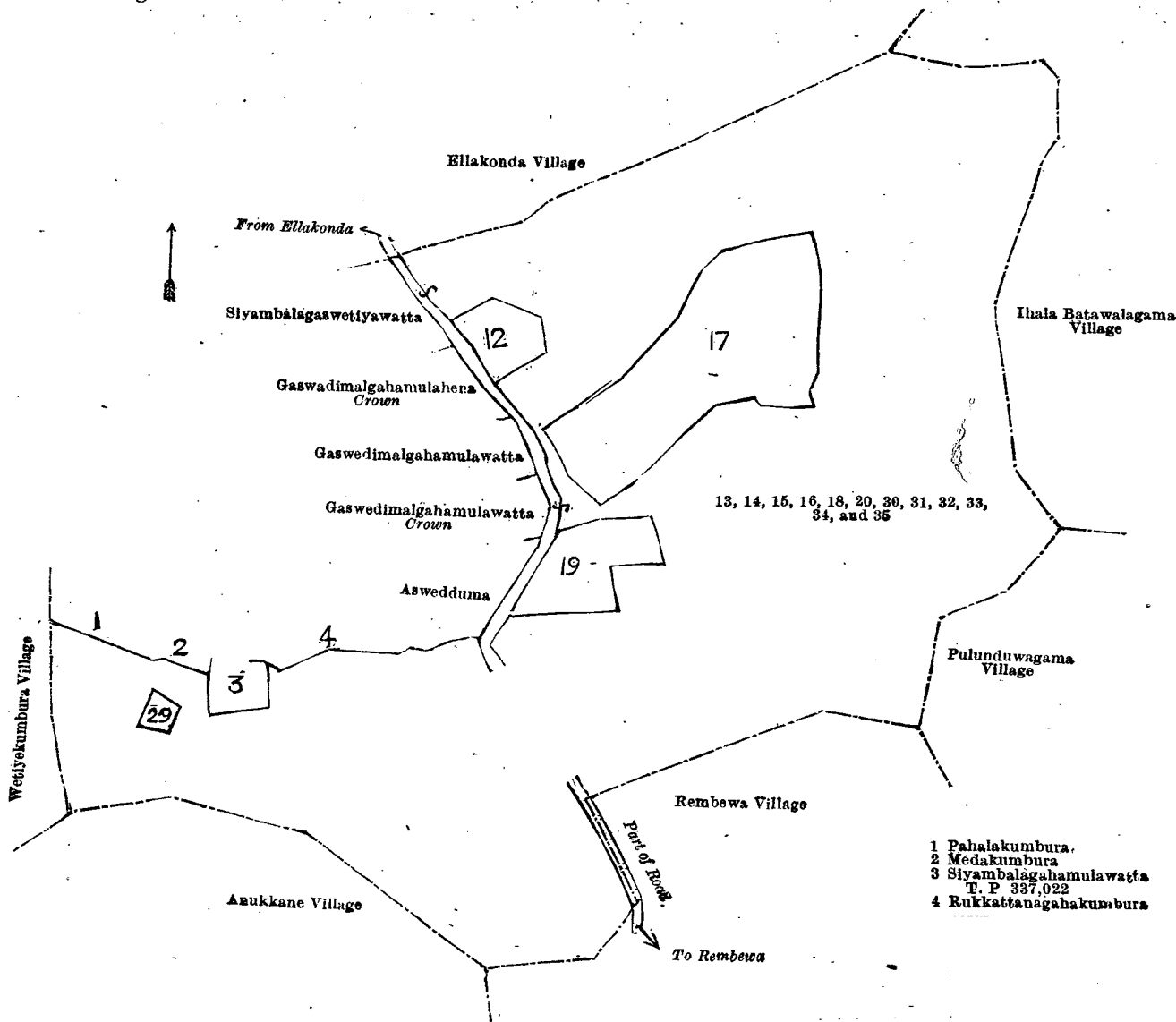
Lot.	Name of Land.	Extent, A. R. P.	Lot.	Name of Land.	Extent, A. R. P.
13 ..	Dangahamulahenyaya	.. 11 1 39	31 ..	Boraluwewatta	.. 2 1 22
14 ..	Do. (reservation for bund)	.. 0 3 6	32 ..	Nugagahamulahenyaya (reservation for bund)	.. 0 0 32
15 ..	Pahalawewa (tank)	.. 17 3 4	33 ..	Watugaswewetiya (tank)	.. 1 1 23
16 ..	Nugagahamulahenyaya (reservation for bund)	.. 0 1 1	34 ..	Nugagahamulahenyaya	.. 25 0 25
18 ..	Bund	.. 0 0 17	35 ..	Gansabhawa road (half the area)	.. 0 0 17
20 ..	Gansabhawa road	.. 1 1 20			81 2 23
30 ..	Talgahamulahenyaya	.. 20 2 17			

and bounded as follows : on the north by the village limits of Ellakonda and Ihala Batawalagama ; on the east by the village limits of Ihala Batawalagama and Pulunduwagama ; on the south by the village limit of Rambewa, the village limit of Rambewa (the part of road from Ellakonda to Rambewa), the village limits of Rambewa and Anukkane ; on the west by the village limit of Wetiyeekumbura, Pahalakumbura claimed by Bamunu Mudiyansele Herathami and others, Medakumbura claimed by Bamunu Mudiyansele Herathami, Siyambalagahamulawatta sold by the Crown (T. P. 337,022), Rukkattanagahakumbura claimed by Bamunu Mudiyansele Kapuruhami and others, Aswedduma claimed by Bamunu Mudiyansele Kapuruhami and others, Gaswedimalgahamulawatta belonging to the Crown, Gaswedimalgahamulawatta sold by the Crown, Gaswadimalgahamulahena belonging to the Crown, Siyambalagaswetiawatta claimed by Bamunu Mudiyansele Herathami.

NOTE.—The following lots lying within the above-mentioned boundaries are excluded from this part of the notice, and their aggregate acreage of 10 acres 3 roods and 12 perches is not included in the acreage of 81 acres 2 roods and 23 perches given above :—

Block survey preliminary plan 1,750.

Lot.	Name of Land.	Extent, A. R. P.	Lot.	Name of Land.	Extent, A. R. P.
12 ..	Dangahamulawatta	.. 1 0 14	29 ..	Migahamulawatta	.. 0 0 32
17 ..	Asweddumekumbura	.. 7 2 8			
19 ..	Palugahamulawatta	.. 1 3 38			10 3 12



Surveyor-General's Office,
Colombo, September 23, 1920.

Scale of 8 Chains to an Inch.

Kurunegala S. O. 3—1921.

F. J. SALMON,
for Acting Surveyor-General.

Kurunegala Notice No. 7,721.

Notice under "The Waste Lands Ordinances of 1897, 1899, 1900, and 1903."

TAKE notice that unless within three months from January 21, 1921, the persons, if any, who claim any interest in the lands hereinafter mentioned or in any one or more of such lands or to some interest therein make claim in person or in writing to the said lands or any of them or to some interest therein to H. C. Toller, Esq., Special Officer appointed under section 28 of "The Waste Lands Ordinances of 1897, 1899, 1900, and 1903," at his office at Colombo :

Such Special Officer, in pursuance of the powers vested in him by the said Ordinances, will declare by writing under his hand that the said lands, or such of them as to which no claim has been made, are the property of the Crown.

H. C. TOLLER,
Special Officer.

NOTE.—A claim to a right of way over the said lands or any of them is a claim to an interest in the land or lands.

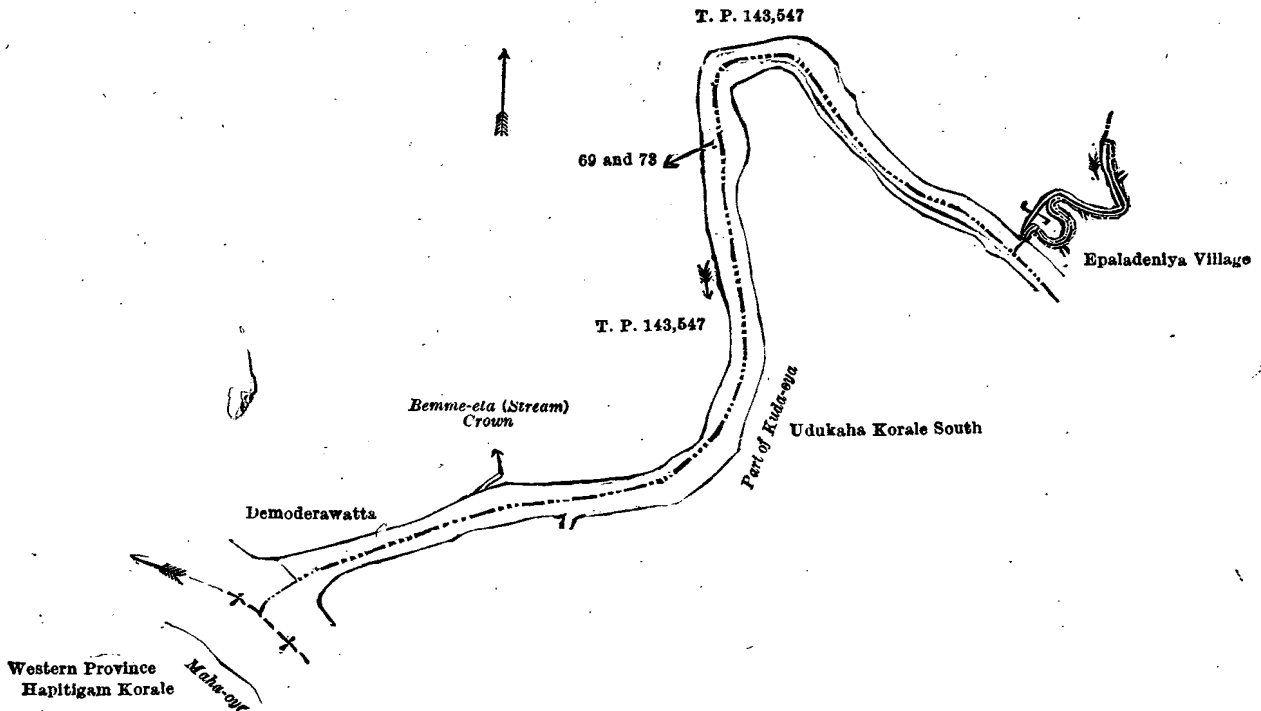
Description of the Lands referred to.

The following lots situated in the village of Masnoruwa, in the Udukaha korale west of the Dambadeni hatpattu of the Kurunegala District, in the North-Western Province, as described in the annexed diagrams :—

I.—Block survey preliminary plan 571.

Lot.	Name of Land.	Extent, A. R. P.
69	Part of Kuda-oya	4 0 26
73	Part of ela (stream)	0 0 37
		4 1 23

and bounded as follows : on the north by Demoderawatta sold by the Crown, Bemme-ela (stream) declared to be the property of the Crown under the Waste Lands Ordinances, T. P. 143,547 ; on the east by the village limit of Epaladeniya ; on the south by part of Kuda-oya (the boundary of Udukaha korale) ; on the west by the Maha-oya (the boundary of the Hapitigam korale, the boundary of the Western Province).



Surveyor-General's Office,
Colombo, October 20, 1920.

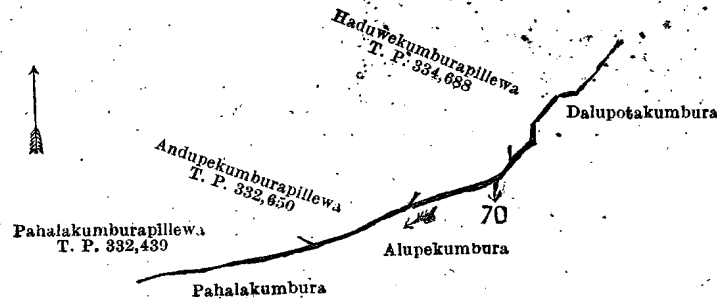
Scale of 8 Chains to an Inch.

F. J. SALMON,
for Acting Surveyor-General.

II.—Block survey preliminary plan 571.

Lot.	Name of Land.	Extent, A. R. P.
70	Channel	0 0 14

and bounded as follows : on the north by Pahalakumburapillewa sold by the Crown (T. P. 332,439), Andupekumburapillewa sold by the Crown (T. P. 332,650), Haduwekumburapillewa sold by the Crown (T. P. 334,688) ; on the east by Dalupotakumbura claimed by Menik Pedige Salikuwa ; on the south by Alupekumbura claimed by Edirisinmudiyanselage Appuhamy Vidane, Pahalakumbura claimed by Edirisinmudiyanselage Banda and others ; on the west by Pahalakumburapillewa sold by the Crown (T. P. 332,439).



Surveyor-General's Office,
Colombo, October 20, 1920.

Scale of 4 Chains to an Inch.
Kurunegala S. O. 4—1921.

F. J. SALMON,
for Acting Surveyor-General.

Kurunegala Notice No. 7,722.

Notice under "The Waste Lands Ordinances of 1897, 1899, 1900, and 1903."

TAKE notice that unless within three months from January 21, 1921, the persons, if any, who claim any interest in the lands hereinafter mentioned or in any one or more of such lands or to some interest therein make claim in person or in writing to the said lands or any of them or to some interest therein to H. C. Toller, Esq., Special Officer appointed under section 28 of "The Waste Lands Ordinances of 1897, 1899, 1900, and 1903," at his office at Colombo:

Such Special Officer, in pursuance of the powers vested in him by the said Ordinances, will declare by writing under his hand that the said lands, or such of them as to which no claim has been made, are the property of the Crown.

H. C. TOLLER,
Special Officer.

NOTE.—A claim to a right of way over the said lands or any of them is a claim to an interest in the land or lands.

Description of the Lands referred to.

The following lots situated in the village of Yaganwela, in the Yagam pattu korale of the Katugampola hatpattu of the Kurunegala District, in the North-Western Province, as described in the annexed diagrams:—

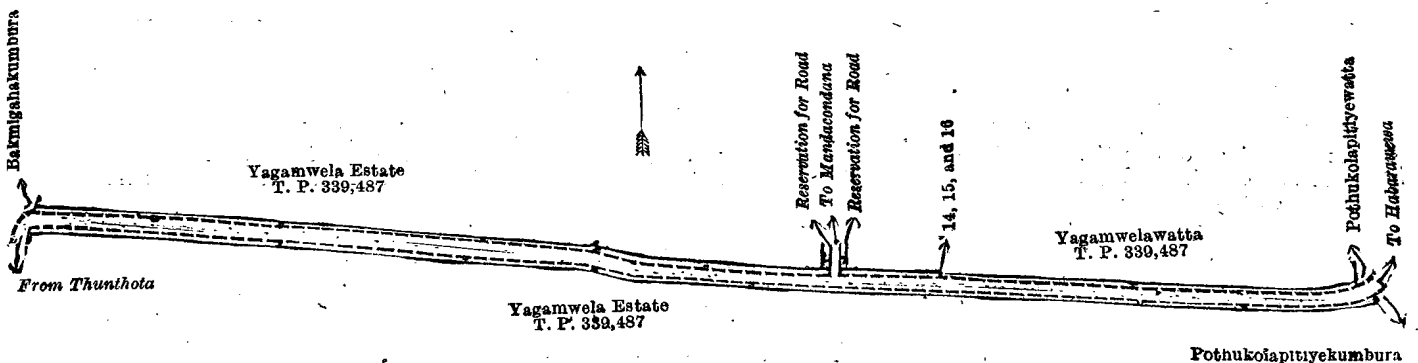
Lot.	Name of Land.	I.—Preliminary plan 4,610.	Extent, A. R. P.
7	..	Reservation for road	0 1 19
19	..	Reservation for Gansabhawa road	0 0 9
			0 1 28

and bounded as follows: on the north by the village limit of Marakkalamulla; on the east by the road from Mandacondana to Thuntota; on the south by a reservation for road; on the west by Yaganwela estate sold by the Crown (T. P. 339,487), a reservation for Gansabhawa road, a Gansabhawa road, Yaganwela estate (land unclaimed by the Crown), Yaganwela estate sold by the Crown (T. P. 339,487).

[For Diagram see page 44.]

Lot.	Name of Land.	II.—Preliminary plan 4,610.	Extent, A. R. P.
14	..	Reservation for road	0 0 33
15	..	Do.	0 0 19
16	..	Do.	0 0 22
(Exclusive of the road passing through the middle of the land.)			0 1 34

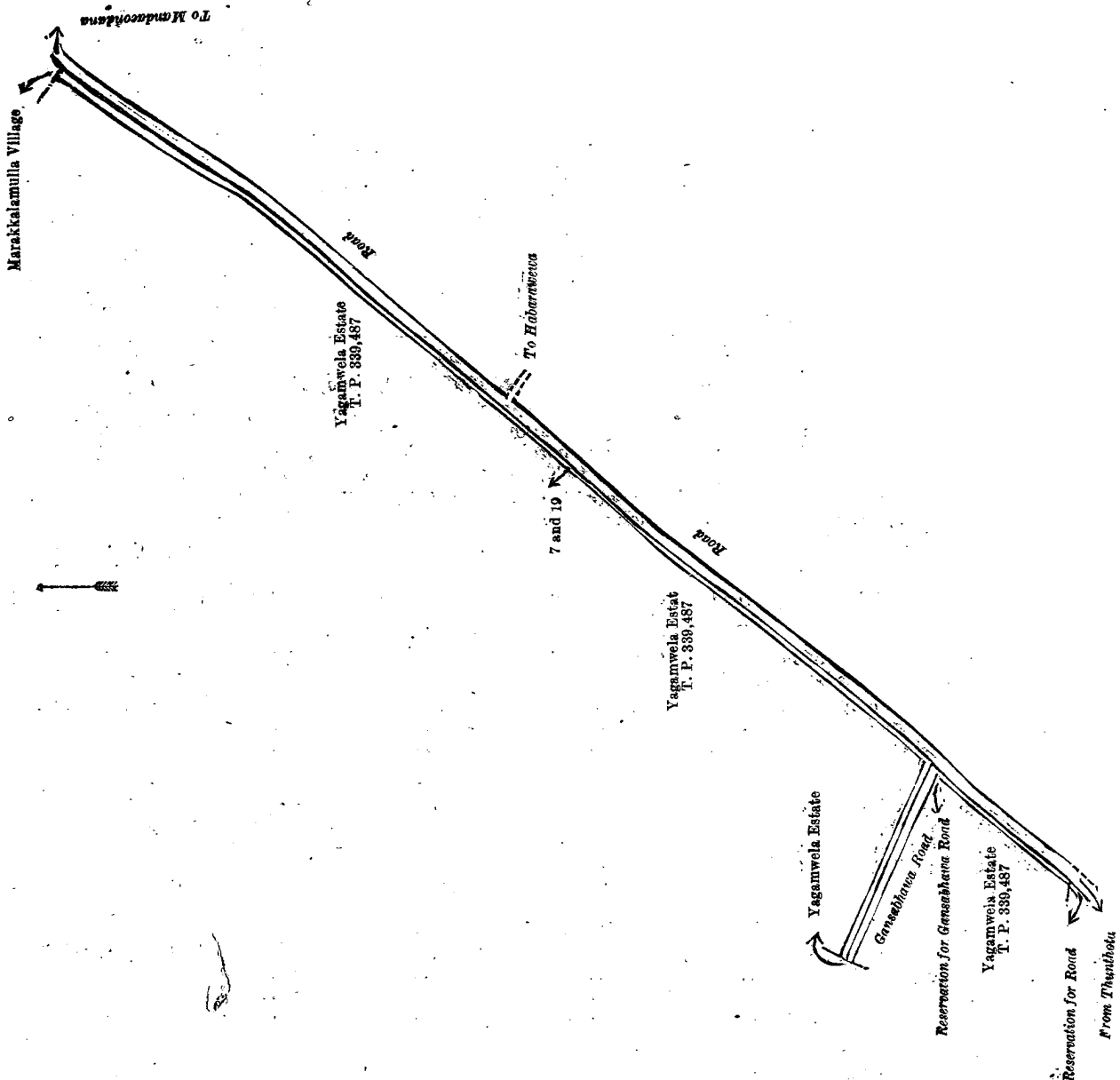
and bounded as follows: on the north by Yaganwela estate sold by the Crown (T. P. 339,487), road and reservation for road to Mandacondana, Yaganwela estate sold by the Crown (T. P. 339,487); on the east by Potukolapitiyewatta claimed by Appuhamy and others, the road to Habarawewa, Potukolapitiyewatta claimed by Casi Lebbe and others; on the south by Yaganwela estate sold by the Crown (T. P. 339,487); on the west by the road from Thuntota, Bakmigahakumbura claimed by Thamby Lebbe Gurunnehe and others.



Surveyor-General's Office,
Colombo, October 7, 1920.

Scale of 4 Chains to an Inch.
Kurunegala S. O. 5—1921.

F. J. SALMON,
for Acting Surveyor-General.



Surveyor-General's Office,
Colombo, October 7, 1920.

Scale of 4 Chains to an Inch.

F. J. SALMON,
for Acting Surveyor-General.

Kurunegala Notice No. 7,723.

Notice under "The Waste Lands Ordinances of 1897, 1899, 1900, and 1903."

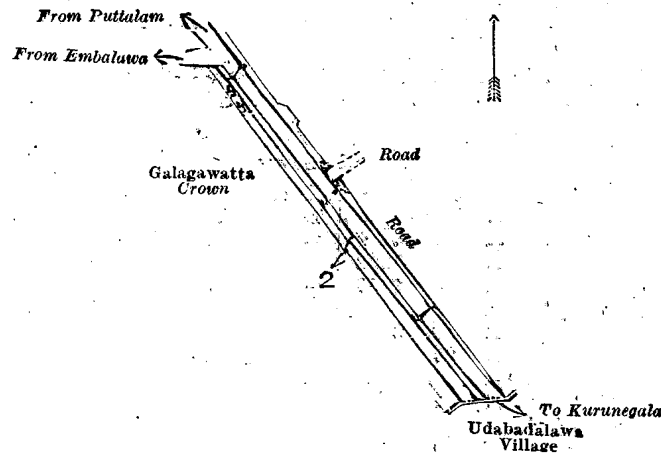
TAKE notice that unless within three months from January 21, 1921, the persons, if any, who claim any interest in the land hereinafter mentioned make claim in person or in writing to the said land or to some interest therein to H. C. Toller, Esq., Special Officer appointed under section 28 of "The Waste Lands Ordinances of 1897, 1899, 1900, and 1903," at his office at Colombo:

Such Special Officer, in pursuance of the powers vested in him by the said Ordinances, will declare by writing under his hand that the land, to which no claim has been made, is the property of the Crown.

H. C. TOLLER,
Special Officer.

Description of the Land referred to.

The land commonly called or known as Galagawatta (reservation for road), situated in the village of Pahala Pellandeniya, in the Kudagalboda korale of the Weudawili hatpattu of the Kurunegala District, in the North-Western Province, containing in extent 31 perches, shown as lot 2 in preliminary plan 4,539A and in the annexed diagram; and bounded as follows: on the north by the road from Embalawa; on the east by the road from Puttalam to Kurunegala; on the south by the village limit of Udabadalawa; on the west by Galagawatta belonging to the Crown.



Surveyor-General's Office,
Colombo, September 27, 1920.

Scale of 4 Chains to an Inch.

F. J. SALMON,
for Acting Surveyor-General.

Kurunegala S. O. 6—1921.

Kurunegala Notice No. 7,724.

Notice under "The Waste Lands Ordinances of 1897, 1899, 1900, and 1903."

TAKE notice that unless within three months from January 21, 1921, the persons, if any, who claim any interest in the lands hereinafter mentioned or in any one or more of such lands or to some interest therein make claim in person or in writing to the said lands or any of them or to some interest therein to H. C. Toller, Esq., Special Officer appointed under section 28 of "The Waste Lands Ordinances of 1897, 1899, 1900, and 1903," at his office at Colombo :

Such Special Officer, in pursuance of the powers vested in him by the said Ordinances, will declare by writing under his hand that the said lands, or such of them as to which no claim has been made, are the property of the Crown.

H. C. TOLLER,
Special Officer.

NOTE.—A claim to a right of way over the said lands or any of them is a claim to an interest in the land or lands.

Description of the Lands referred to.

The following lots situated in the village of Pahala Malagane, in the Giratalane korale of the Dewameddi hatpattu of the Kurunegala District, in the North-Western Province, as described in the annexed diagram :—

Block survey preliminary plan 1,681.

Lot.	Name of Land.	Extent, A. R. P.	Lot.	Name of Land.	Extent, A. R. P.
3	Kapuhena (reservation for road)	0 0 7	52	Gansabhawa road	0 2 37
4	Do. (do.)	0 0 7	54	Alutwewa (tank)	4 1 14
5	Do. (do.)	0 0 22	59	Ryigamwewa (abandoned tank)	1 3 34
7	Mukalanagawahenyaya (reservation for road)	0 0 22	60	Gansabhawa road	1 0 11
8	Kapuhenewatta (do.)	0 0 10	61	Ryigamwatta (reservation for road)	0 1 35
16	Dangahamulahena, Galagawahena	28 0 24	62	Kumbukgahamulawatta (do.)	0 0 32
16B	Dangahamulahena	1 3 35	64	Ela	0 0 13
16C	Do. (means of access to lot 16A)	0 0 26	66	Do.	0 0 4
16D	Keppitiyagahamulahena (path reservation)	0 0 5	70	Migahamulahena	1 3 26
16E	Kongahamulahena	1 1 16	71	Nugahamulahena, Meegahamulahena (reservation for road)	0 0 11
17	Mukalanagawahenyaya (reservation for road)	0 0 5	72	Godellawatta (reservation for road)	0 0 34
18	Kapuhena	0 0 37	76	Ela	0 0 8
19	Malaganemahawewa (tank)	1 0 32	77B	Pokunagawahena	0 3 32
20	Kohombayagalagawahenyaya (reservation for road)	0 0 13	77C	Ambagahamulahena	2 0 4
21	Kadurugahamulahena (do.)	0 0 19	78	Siyambalagahamulapathaha (water-hole)	0 1 23
23	Kadurugahawatta (do.)	0 0 8	79	Kurunduwala (water-hole)	0 0 20
25	Malaganemahawewa (tank)	19 2 23	81	Talgahamulawatta (reservation for road)	0 1 2
31	Ela	0 0 38	82	Ryigamwatta (do.)	0 1 35
33	Asweddumehena	3 1 32	83	Hiriwewa (abandoned tank)	2 3 18
33C	Siyambalagahamulahena	0 2 12	85	Malaganegodalamukalana	22 1 11
33D	Ela	0 0 2	86	Do. (reservatin for road)	0 0 8
33E	Asweddumehena	0 0 31	87	Malaganeminipitiya (cemetery)	1 0 18
33F	Mahawewewana	0 0 35	89	Ryigamwatta (reservation for road)	0 0 28
34	Kadurugahawatta (reservation for road)	0 1 10	90	Kadurugahamulawatta (reservation for road)	0 0 7
35	Kajugahamulahenewatta (do.)	0 0 33	91	Kombagahamullawatta (do.)	0 0 9
38	Helambagahamulahena (do.)	0 0 20	93	Timbirigahamulawatta (do.)	0 0 9
39	Walauwawatta (do.)	0 0 27	103	Kahambiliyawamukalana	3 1 24
40	Gansabhawa road	0 0 35	108B	Puhulhenekotuwehena	1 1 3
42	Do.	0 1 27	110	Malaganemukalana	2 0 5
48	Road	5 2 29	111	Do. (reservation for road)	0 0 30
49	Kongahamulahena (reservation for road)	0 0 3			
50	Kongahamulawatta (do.)	0 0 8			114 0 38

and bounded as follows: on the north by the village limit of Ihala Malagane, the village limit of Hettipola; on the east by the village limit of Bogolla, the village limit of Talkuduwa, the village limit of Tekewa; on the south by the village limit of Gorakadeniya, the boundary of the Karanda pattu korale; on the west by the boundary of the Karanda pattu korale, the village limit of Kurundukumbura.

NOTE.—The following lots lying within the above-mentioned boundaries are excluded from this notice, and no part of their aggregate acreage of 367 acres 3 roods and 8 perches is included in the acreage of 114 acres and 38 perches given above:—

Block survey preliminary plan 1,681.

Lot.	Name of Land.	Extent, A. R. P.	Lot.	Name of Land.	Extent, A. R. P.
22	T. P. 337,950	1 0 4	D 47	Bogahamulakamata	0 0 14
24	Do.	0 2 0	D 63	Kumbukgahamulawatta (T. P. 339,933)	1 0 36
32	Walauwawatta	2 0 38	D 65	Kongahamulakamata	0 0 25
33A	Asweddumakumbura	0 1 32	D 67	Pansalawatta	2 2 10
33B	Siyambalagahamulahena (T. P. 339,522)	0 2 0	D 68	Migahamulakamata	0 0 19
84	T. P. 331,945	67 1 34	D 69	Dangahamulakamata	0 0 15
A 1	Dangahamulahena	4 3 38	D 70A	Migahamulahena	1 0 7
A 1A	Kahatagahamulahena (T. P. 339,591)	2 0 35	D 73	T. P. 337,683	1 1 27
A 1B	Kahatagahamulalenewatta (do.)	0 3 19	D 74	Migahamulahena	7 2 5
A 1C	Do. (do.)	0 1 28	D 74A	Serugahamulahena (T. P. 340,540)	5 3 20
A 2	T. P. 337,591	0 2 36	D 74B	Pidumeralagewepillewa	1 0 38
A 6	T. P. 337,593	2 0 38	D 75	Aligodakumbura, Dangahagoda-kumbura, Kadapattapitiya, Pinkumbura, Wetiye-kumbura, Gansuriyagahakumbura, Asweddumekumbura, Kongahakumbura, Hitahenekumbura, Kanuketiyekumbura, Pahaladepela, Medakumbura, Hompalawela, Pitakotuwekumbura, Pidumeralagewela, Pahalawaduressa, Ihalawaduressa, Medakumbura, Munamalghakumburuyaya, Kahatagahawelgoda, Pahalakahatagahawela, Karuwalagahagoda, and Ihalakahatagahawela	66 0 1
A 9	T. P. 337,968	2 2 11	D 77	Helambagahamulahena	3 2 10
A 10	T. P. 226,638	11 3 2	D 77A	Pokunagawahena	2 0 17
A 11	Mukalanawatta	0 0 19	D 77D	Ihalawaduressepillewa (T. P. 339,932)	0 3 36
A 12	Do.	0 0 33	D 80	T. P. 336,756 (T. P. 336,756)	3 3 0
A 13	Do.	0 0 22	D 92	Kohombagahamulawatta	0 2 39
A 14	Do.	0 1 8	D 94	Timbirigahamulawatta	1 1 38
A 15	Do.	0 0 5	D 95	T. P. 336,856	1 0 24
A 16A	Karuwalagahamulahena and Palugahawalagawahena	6 1 24	D 96	Gorakagahamulawatta	2 1 14
A 16E	Keppitigahamulahena (T. P. 340,646)	6 2 31	D 97	Kajugahamulakamatha	0 0 17
A 16F	Kahatagahamulahena (T. P. 339,566)	7 0 16	D 98	T. P. 337,681	0 3 10
B 16G	Kadurugahamulawatta	3 2 11	D 99	T. P. 337,585	2 2 9
B 16H	Kongahamulahena (T. P. 339,521)	0 0 25	D 100	Karandagahamulakamatha	0 0 18
B 16J	Do. (T. P. 339,558)	0 1 37	D 101	Medakumbura	0 1 20
B 36	Kajugahamulalenewatta (T. P. 339,567)	5 0 26	D 102	Hompelawelapillewa	2 1 37
B 37	Helambagahamulawatta (T. P. 339,584)	0 3 4	D 104	Werallawatta	3 2 25
B 51	Kongahamulawatta	2 3 13	D 105	Medakumburepillewa	0 1 6
B 53	Keulpitiyawatta	3 3 21	D 106	Werellahena	5 0 18
B 55	Kongahamulahena (T. P. 339,564)	1 1 32	D 107	Kadurugahamulakamatha	0 1 4
B 56	Asweddumakumbura, Kedapathapitiya	5 0 33	D 108	T. P. 336,856	3 0 24
B 57	T. P. 331,945	5 1 20	D 108A	Do.	2 2 28
B 58	Do.	64 0 14	D 109	Do. (T. P. 336,856)	5 3 7
C 26	T. P. 337,934	3 0 34			
C 27	Do.	3 2 7			
C 28	Do.	1 1 22			
C 29	Walauwawatta, Medapitiya	4 1 37			
C 30	Asweddumehena	3 0 23			
D 41	Walauwawatta	2 1 8			
D 43	Kahatagahawepillewa	2 3 14			
D 43A	Gallehekanatthena	1 1 33			
D 43B	Do.	0 1 24			
D 43C	Do. (T. P. 339,969)	1 0 32			
D 44	Gallehekanattawatta (T. P. 339,679)	0 2 29			
D 45	Kahatawawatta	0 1 8			
D 46	Siyambalagahamulakamata	0 0 10			
					367 3 8

[For Diagram see page 47.]

Kurumegala Notice No. 7,725.

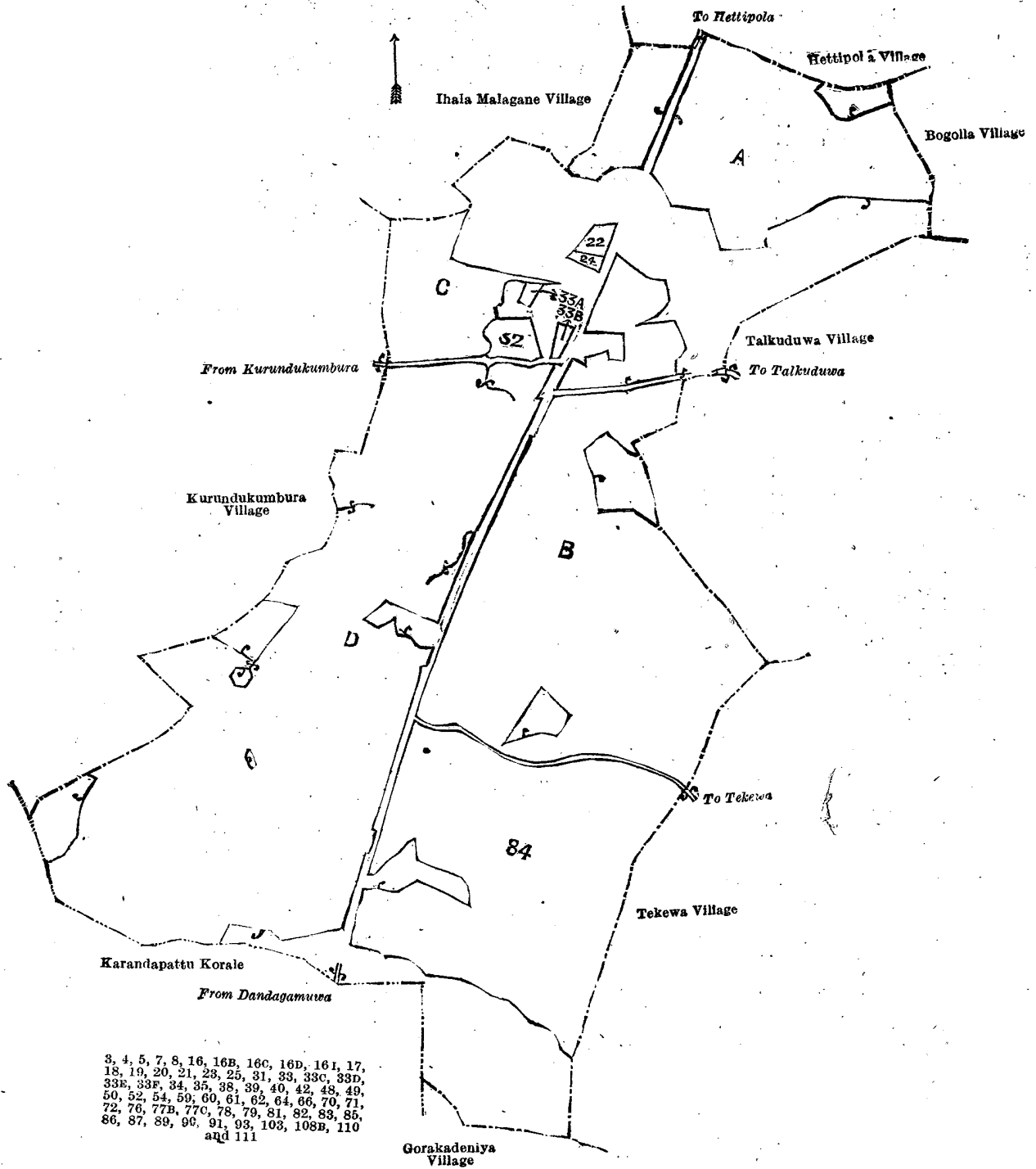
Notice under "The Waste Lands Ordinances of 1897, 1899, 1900, and 1903."

TAKE notice that unless within three months from January 21, 1921, the persons, if any, who claim any interest in the lands hereinafter mentioned or in any one or more of such lands or to some interest therein make claim in person or in writing to the said lands or any of them or to some interest therein to H. C. Toller, Esq., Special Officer appointed under section 28 of "The Waste Lands Ordinances of 1897, 1899, 1900, and 1903," at his office at Colombo:

Such Special Officer, in pursuance of the powers vested in him by the said Ordinances, will declare by writing under his hand that the said lands, or such of them as to which no claim has been made, are the property of the Crown.

H. C. TOLLER,
Special Officer.

NOTE.—A claim to a right of way over the said lands or any of them is a claim to an interest in the land or lands.



3, 4, 5, 7, 8, 16, 16B, 16C, 16D, 16I, 17,
 18, 19, 20, 21, 23, 25, 31, 33, 33C, 33D,
 33E, 33F, 34, 35, 38, 39, 40, 42, 48, 49,
 50, 52, 54, 59, 60, 61, 62, 64, 66, 70, 71,
 72, 76, 77B, 77C, 78, 79, 81, 82, 83, 85,
 86, 87, 89, 90, 91, 93, 103, 108B, 110
 and 111

Scale of 16 Chains to an Inch.

Surveyor-General's Office,
 Colombo, October 19, 1920.

G. K. THORNHILL,
 for Surveyor-General.

Kurunegala S. O. 7—1921.

Description of the Lands referred to.

The following lots situated in the village of Giratalane, in the Giratalane korale of the Dewameddi hatpattu of the Kurumegala District, in the North-Western Province, as described in the annexed diagram:—

Block survey preliminary plan 1,722.

Lot.	Name of Land.	Extent, A. R. P.	Lot.	Name of Land.	Extent, A. R. P.
1	Ela (half the area of stream)	0 1 15	70	Dodangahawelikandehena (reservation for oya)	0 3 6
2	Medahena	6 3 32	71	Etambagahamulahena and Talgahamulahena	16 2 35
3	Ela (half the area of stream)	0 0 14	72	Ebba	0 1 9
4	Ela	1 0 27	76	Welikumburehena and Asweddumekumburehena	4 3 24
5	Meegahamulahena	2 0 31	79	Maha-ebba	6 1 24
6	Meegahahenyaya	1 1 3	81	Ela	0 0 12
7	Reservation for Kolamunu-oya	0 0 8	82	Naranwattewala	1 2 4
8	Do.	1 2 19	88F	Reservation for a foot access	0 2 2
9	Meegahahenyaya	0 1 15	89	Gansabhawa road	1 1 12
10	Reservation for Kolamunu-oya	1 2 25	92	Cart track (half the area of road)	0 0 24
11	Kolamunu-oya (half the area of stream)	0 3 35	97A	Dewata (road)	0 0 3
12	Reservation for Kolamunu-oya	1 0 29	100A	Do. (do.)	0 0 6
13	Galagawahena	0 1 35	101A	Do. (do.)	0 0 5
14	Reservation for Kolamunu-oya	0 1 15	107	Reservation for bund	0 1 17
15	Bund	0 0 18	108	Pallansenawewa (tank and bund)	1 1 19
16	Kangulehena	1 3 10	117	Medakumburewetiya (do.)	2 2 5
17	Kolamunu-oya (half the area of stream)	2 3 8	134	Ela	0 0 7
18	Mylagahamulahena	0 2 16	136	Do.	0 0 6
19	Ebba	0 2 12	137	Meegahamulahena	0 1 21
20	Bund	0 0 38	140	Gansabhawa road	1 2 31
21	Wanehena (reservation for Kolamunu-oya)	0 3 29	148	Do. (half the area of road)	0 2 4
22	Do.	0 0 30	149	Ranawarawewa (tank and bund)	2 1 38
23	Bund	0 0 25	155	Kongahamulapataha (water-hole)	0 1 6
24	Mylagahamulahena (reservation for Kolamunu-oya)	0 1 11	162	Reservation for bund	0 2 0
25	Mylagahamulahena	0 1 26	167	Ela	0 0 24
26	Galagawahena	0 0 30	169	Do.	0 0 3
27	Do.	0 1 23	182	Asweddumepillewa (reservation for bund)	0 0 23
28	Do.	1 1 28	183	Ambagahawewa (tank and bund)	4 3 20
29	Do.	6 3 10	185	Wewapara	0 0 30
30	Pahalagalagawahena	0 3 14	187	Wewagawapataha (water-hole)	0 1 0
31	Ela	6 0 3	198	Kahatagahaweletiwewewa (tank and bund)	4 0 21
32	Kekirigalagawahena	0 0 18	199	Gansabhawa road	0 1 15
33	Kongahamulahena	0 1 33	204	Iswetiyeagare (stream)	0 1 25
34	Do.	0 3 5	205	Pinwetiyeewewa (tank and bund)	0 3 5
35	Ela	1 3 34	206	Gansabhawa road (half the area of road)	0 0 28
36	Tawallehena and Siyambalagahamulahena	7 2 22	219	Buwewa (tank and bund)	3 1 20
39	Ela	0 0 23	226A	Wewapara (approach road to bund)	0 0 1
42	Ebba	0 0 37	227A	Do. (do.)	0 0 8
44	Kongahamulahena	0 0 32	228	Talanewewa (tank and bund)	28 2 26
45	Reservation for bund	0 0 35	228A	Wewapara (approach road to tank bund)	0 0 3
46	Kanadullawewa (tank and bund)	1 3 33	234	Gansabhawa road	1 0 25
47	Reservation for bund	0 0 11	235A	Wewapara (approach road to tank bund)	0 0 4
50	Tawallekumbuk-ebba	0 2 12	240	Alankarawewa (tank and bund)	3 3 13
53	Siyambalagahamulahena	1 1 38	241	Gansabhawa road	0 3 34
54	Kongahamulahena	2 0 29	244	Reservation for road	0 0 12
55	Timbiriattewalagawahena	1 0 13	245	Main road (half the area of road)	0 0 33
56	Asweddumehena	7 1 26	247	Reservation for road	0 0 11
57	Ela	1 1 5	248	Do.	0 0 27
58	Metigatwalahena	2 1 0	251	Gansabhawa road (half the area of road)	0 0 10
59	Do.	0 0 19	252	Dangahamulawatta (reservation for road)	0 0 7
60	Do.	0 0 8	253	Main road	0 2 23
61	Mylagahamulahena	1 2 12	254	Reservation for road	0 1 26
62	Metigatwalahena	0 0 10	255A	P. W. D. metal quarry	0 2 0
63	Dodangahawelikandehena	0 0 15			
64	Do.	0 0 14			
65	Do.	1 2 24			
66	Reservation for Kolamunu-oya	1 0 25			
67	Ebba	1 2 3			
68	Reservation for Kolamunu-oya	0 0 25			
69	Dodangahawelikandehena (reservation for oya)	1 1 7			
					175 0 19

and bounded as follows: on the north by the village limits of Witigala and Egodagedera; on the east by the village limit of Dolohomuna; on the south by the village limits of Giratalane Acharigama and Keliyawa; on the west by the village limits of Keliyawa and Diwulwewa.

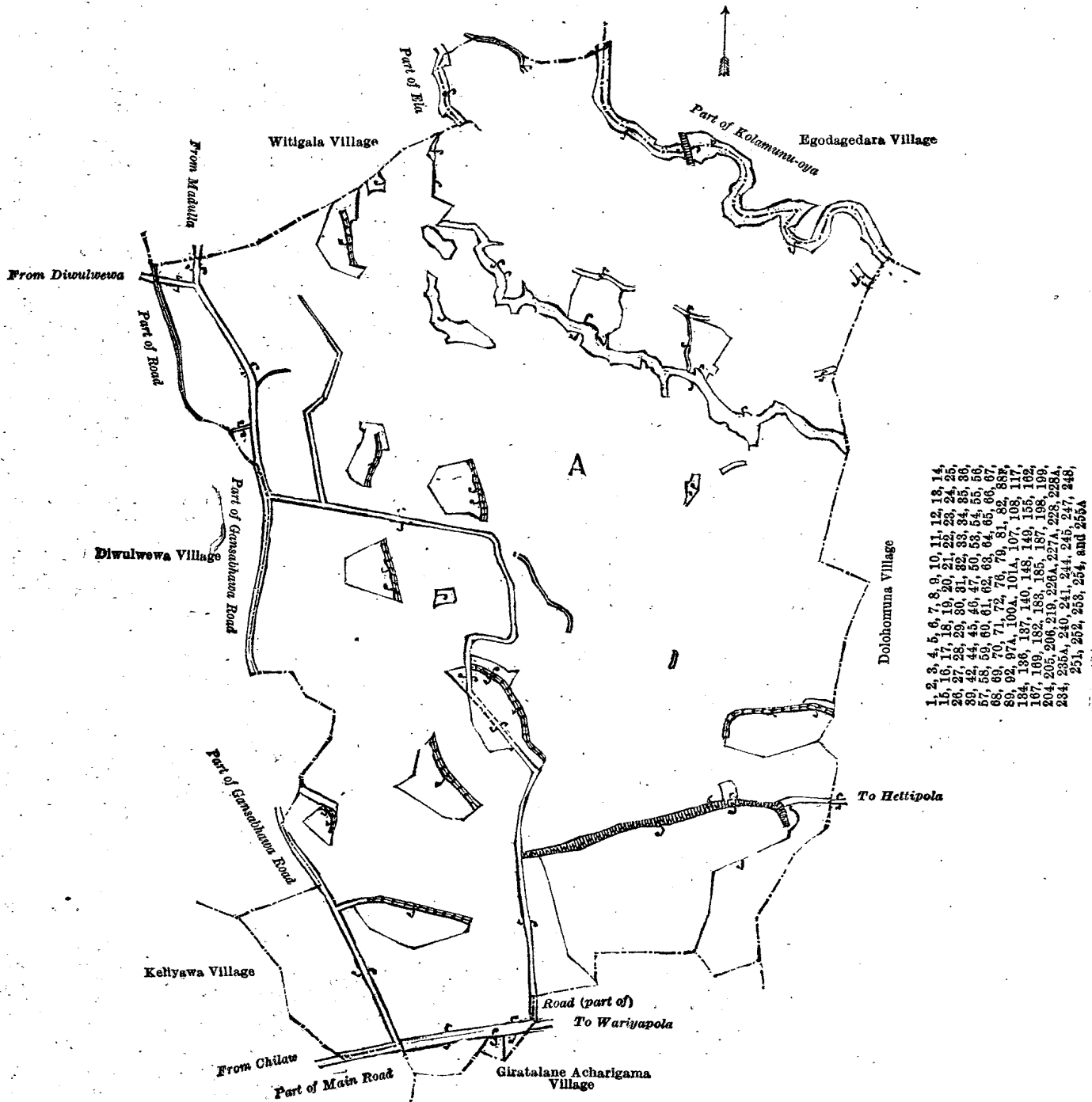
NOTE.—The following lots lying within the above-mentioned boundaries are excluded from this notice, and no part of their aggregate acreage of 392 acres and 29 perches is included in the acreage of 175 acres and 19 perches given above:—

Block survey preliminary plan 1,722.

Lot.	Name of Land.	Extent, A. R. P.	Lot.	Name of Land.	Extent, A. R. P.
A 38	Asweddumepillewa	0 0 9	A 48	Tawallakamata	0 0 16
A 40	Asweddumepitiyepillewa	0 2 21	A 49	Asweddumepitiya, Pahalatawalla and Tawalla	9 1 13
A 41	Do.	0 2 8			
A 43	Kongahamulahena	0 0 14	A 51	Siyambalagahakumburahena	1 2 1

Lot.	Name of Land.	Extent, A. R. P.	Lot.	Name of Land.	Extent, A. R. P.
A 52	Siyambalagahakumburehena	0 0 37	A 132	Wetiypillewahaena, T. P. 339,593	4 0 16
A 73	Otekumbureaswedduma	1 2 6	A 132A	Asweddumapillewa	2 0 28
A 74	Otekumburepillewa	0 0 13	A 132B	Habapitiyahaena, T. P. 339,597	2 3 20
A 75	Do.	0 0 20	A 132C	Meegahamulahena, T. P. 339,598	3 3 37
A 77	Asweddumekumbura	2 3 2	A 132D	Habapitiyahaena, T. P. 339,596	1 1 38
A 78	Asweddumehena	0 0 37	A 132E	Do.	1 3 38
A 80	Yawaralagewepillewa	1 0 29	A 133	Asweddumekamata	0 0 9
A 83	Yawaralagekumbura	0 0 9	A 135	Meegahamulakamata	0 0 11
A 84	Halambagahamulawatta, T. P. 337,643	0 1 31	A 138	Ebagawawatta	0 1 5
A 85	Mylagahamulawatta, T. P. 337,642	0 2 9	A 139	Do. T. P. 337,771	0 3 36
A 86	Diulgahamulawatta, T. P. 338,105	0 1 13	A 141	Ihalawelekamata	0 0 18
A 87	Attakoduhenuwatta, T. P. 338,105	0 1 38	A 142	Mahawetiyeuwatta, T. P. 337,960	0 2 13
A 88	Tavalahena	6 2 16	A 143	Talgahamulawatta, T. P. 337,798	1 2 17
A 88A	Kongahamulahena, T. P. 337,794	3 2 32	A 144	Meegahamulawatta	2 1 17
A 88B	Do.	6 0 35	A 146*	Wanehena	0 3 38
A 88C	Do. T. P. 337,646	0 1 20	A 147	Helambagahamulawatta	8 0 36
A 88D	Do. T. P. 337,846	0 1 36	A 150	Wanewatta	1 0 21
A 88E	Do.	3 3 27	A 152	Meegahamulawatta, T. P. 339,309	2 1 29
A 88G	Attakotuwahena	2 0 36	A 153	Patahagawawatta, T. P. 337,993	0 0 24
A 88H	Do. T. P. 338,105	2 1 7	A 154	Do. do.	0 2 32
A 88I	Mylagahamulahena	3 0 37	A 156	Siyambalagahamulahena, T. P. 336,585	0 1 31
A 88J	Dalupotawattchena, T. P. 339,270	1 1 2	A 156A	Do. T. P. 339,309	0 0 21
A 88K	Kongahamulawatta, T. P. 338,105	0 0 31	A 156B	Do. T. P. 336,584	0 0 15
A 88L	Kosgahamulahena, T. P. 339,303	1 2 35	A 156C	Do. T. P. 338,997	0 1 15
A 88M	Maragahamulahena	0 3 6	A 156D	Do. T. P. 336,569	0 0 28
A 88N	Kosgahamulahena	3 0 6	A 157	Patahagawawatta, T. P. 338,996	0 0 36
A 88O	Bogahamulahena, T. P. 337,753	1 3 31	A 158	Talgahamulakamata	0 0 10
A 88P	Dalupotahena, T. P. 337,644	3 0 20	A 159	Kosgahamulawatta	0 1 9
A 88Q	Bogahamulahena, T. P. 339,067	1 2 15	A 160	Do. T. P. 337,800	1 1 17
A 88R	Ambagahamulahena, T. P. 339,068	1 2 11	A 161	Wanewatta, T. P. 337,903	0 0 11
A 90	Kongahamulawatta, T. P. 337,794	0 3 11	A 163	Meegahamulawatta	0 0 15
A 91	Do. (do.)	2 1 33	A 164	Do.	0 2 8
A 93	Gokatuhena, T. P. 337,846	0 3 26	A 165	Do.	4 0 23
A 94	Kongahamulawatta, T. P. 337,846	2 0 35	A 166	Do.	4 2 13
A 95	Siyambalagahamulahena	0 0 39	A 168	Kongahamulakamata	0 0 10
A 96	Ambagahamulawatta, T. P. 339,439	0 1 22	A 170	Karandagahamulahena	0 2 16
A 97	Talgahamulawatta	0 1 26	A 171	Karandagahamulawatta	0 0 20
A 97B	Ambagahamulawatta, T. P. 339,439	0 0 28	A 172	Do.	0 0 27
A 97C	Kongahamulawatta, T. P. 338,088	0 0 19	A 173	Talgahamulawatta	0 0 28
A 98	Kosgahamulawatta, T. P. 339,439	0 2 23	A 174	Ambagahamulawatta	1 0 28
A 99	Kahatagahamulawatta	1 2 3	A 175	Do.	1 0 11
A 100	Mylagahamulawatta	0 1 39	A 176	Dunkotuwewatta	0 3 31
A 101	Talgahamulawatta	0 2 38	A 177	Do.	0 3 22
A 102	Magulamulawatta alias Meegahamulawatta, T. P. 339,492	1 0 29	A 180	Ambagahamulawatta	0 0 14
A 103	Kosgahamulawatta, T. P. 339,303	1 0 5	A 181	Dangahamulakamata	0 0 13
A 104	Do.	0 3 28	A 184	Kadurugahamulahena	3 0 6
A 105	Kongahamulawatta, T. P. 338,088	3 1 2	A 184A	Kahatagahamulahena	1 0 32
A 106	Kosgahamulawatta	1 1 27	A 184B	Dangahamulahena	0 2 26
A 109	Kadurugahamulawatta, T. P. 339,419	0 3 1	A 184C	Damunugahamulahena, T. P. 339,243	1 0 34
A 113	Ambagahakumbura	1 2 6	A 186	Kadurugahamulahena, T. P. 339,594	0 2 25
A 114	Wewapaulahenepillewa	0 0 39	A 186A	Do. do.	0 0 37
A 115	Meegahamulawatta, T. P. 339,419	1 3 19	A 188	Kajugahamulawatta, T. P. 336,570	0 0 19
A 116	Do.	0 1 39	A 189	Madangahamulawatta, T. P. 337,976	0 3 15
A 119	Mahakumburekamata	0 0 6	A 190	Lolugahamulawatta, T. P. 337,772	0 1 7
A 120	Mahakumburewatta	0 2 33	A 191	Ambagahamulawatta	0 3 38
A 121	Mahakumburekamata	0 0 6	A 192	Ganekotuwewatta	0 1 20
A 122	Do.	0 0 17	A 193	Ambagahamulawatta	0 1 7
A 123	Ela	0 0 1	A 194	Wewapaulakotuwa (reservation for bund), T. P. 338,089	0 3 4
A 124	Nindakumburekamata	0 0 8	A 195	Ela	0 0 12
A 125	Ela	0 0 10	A 196	Kahatagahahenuwatta, T. P. 338,071	0 2 35
A 126	Ganekumbura, Pinkumbura, Ganekotuwa, Dangahakotuwa, Durayapitiya, Kahatagahakumbura, Kongahakumbura, Galwaduwa-kumbura, Punchidurayakumbura, Lindakumbura, Ihalakumbura, Karandagahakumbura, Aswedduma, Wetiya, Munamalgahakumbura, Muttettuwa, Welikumbura, Rambekumbura, Pahalollaha, Kotukumbura, Karandagahapattuwekumbura, Mahakumbura, Medakumbura, Nindakumbura, Pahalawela, Migahakumbura, and Siyambalagahakumbura	117 3 9	A 197	Kahatagahahena, T. P. 338,071	0 0 22
A 127	Ela	0 0 6	A 200	Buwewapaulawatta, T. P. 338,070	2 0 23
A 128	Do.	0 0 5	A 201	Kohombagahamulahena	5 1 38
A 129	Welipitiyepillewa and Rambekumburepillewa	2 1 38	A 201A	Bogahamulahena, T. P. 336,583	0 2 36
A 130	Rambekumburepillewa	0 2 15	A 201B	Do.	1 2 30
A 131	Asweddumakumburepillewa	0 2 24	A 201C	Kongahamulahena, T. P. 338,084	2 3 16
			A 201D	Do.	3 3 19
			A 201E	Do. T. P. 337,992	1 1 23
			A 201F	Do.	1 2 24
			A 201G	Do.	1 3 8
			A 201H	Galagawahena	3 1 34
			A 201I	Kongahamulahena	3 0 19
			A 201J	Do.	3 0 2
			A 202	Wanehenewatta, T. P. 338,084	0 3 26
			A 203	Kohombagahamulawatta	0 1 28
			A 207	Pansalwattehena	3 3 39
			A 209	Pinkumbura and Aswedduma	4 0 36
			A 210	Pansalwattepokuna	0 2 2
			A 211	Pansalwatta	2 0 3
			A 212	Pansalwattehena	0 1 6
			A 214	Alankarawatta, T. P. 337,624	1 0 5

Lot.	Name of Land.	Extent, A. R. P.	Lot.	Name of Land.	Extent, A. R. P.
A 215	Alankarawatta	1 1 16	A 235B	Kongahamulahena, T. P. 337,765	0 0 38
A 217	Alankarawepaulawatta	0 3 1	A 236	Siyambalagahamulahena and Diulgahamulel ena	1 2 27
A 218	Alankarawepaulahena	1 0 0	A 237	Lunumadagahamulawatta, T. P. 337,465	1 2 32
A 219A	Meegahamulakumbura	1 1 15	A 242	Kongal amulahena	4 0 12
A 222	Kongahamulawatta, T. P. 337,625	8 2 37	A 242A	Do. T. P. 337,764	2 2 31
A 223	Do. T. P. 337,627	0 2 1	A 243	Andaralandewatta	8 2 32
A 224	Do. T. P. 337,467	0 2 9	A 246	Andaralandehena, T. P. 337,687	0 3 25
A 225	Kadurugahamulawatta, T. P. 337,626	1 0 1	A 249	Kadurugahamulahena, T. P. 337,687	5 2 6
A 226	Kongahamulahena, T. P. 337,626	1 1 19	A 249A	Ilankarawewaihalahena, T. P. 337,628	1 3 33
A 227	Do. do.	0 2 1	A 249B	Kadurugahamulahena	1 2 16
A 228B	Do. T. P. 338,085	0 0 24	A 249C	Do. T. P. 337,466	2 1 6
A 228C	Do. T. P. 337,765	0 2 14	A 249D	Kongahamulahena, T. P. 337,617	3 2 18
A 228D	Divulgahamulahena, T. P. 338,998	1 2 10	A 250	Dangahamulawatta, T. P. 337,682	1 3 2
A 229	Talawewawanehena, T. P. 339,595	0 3 20	A 255	Pigankatugalahena, T. P. 337,574	2 1 20
A 230	Do. do.	0 1 31	A 255B	Galagawahena, T. P. 336,567	0 1 7
A 231	Talawewawanehenyaya, T. P. 339,599	7 3 3			
A 232	Dolamunewatta, T. P. 336,586	0 0 31			
A 233	Kongahamulawatta, T. P. 339,600	2 0 22			
A 235	Kongahamulahena, T. P. 338,085	0 2 4			
					392 0 29



Surveyor-General's Office,
Colombo, August 31, 1920.

Scale of 16 Chains to an Inch.
Kurunegala S. O. 8—1921.

F. J. SALMON,
for Acting Surveyor-General.

Kurunegala Notice No. 7,726.

Notice under "The Waste Lands Ordinances of 1897, 1899, 1900, and 1903."

TAKE notice that unless within three months from January 21, 1921, the persons, if any, who claim any interest in the lands hereinafter mentioned or in any one or more of such lands or to some interest therein make claim in person or in writing to the said lands or any of them or to some interest therein to H. C. Toller, Esq., Special Officer appointed under section 28 of "The Waste Lands Ordinances of 1897, 1899, 1900, and 1903," at his office at Colombo :

Such Special Officer, in pursuance of the powers vested in him by the said Ordinances, will declare by writing under his hand that the said lands, or such of them as to which no claim has been made, are the property of the Crown.

H. C. TOLLER,
Special Officer.

NOTE.—A claim to a right of way over the said lands or any of them is a claim to an interest in the land or lands.

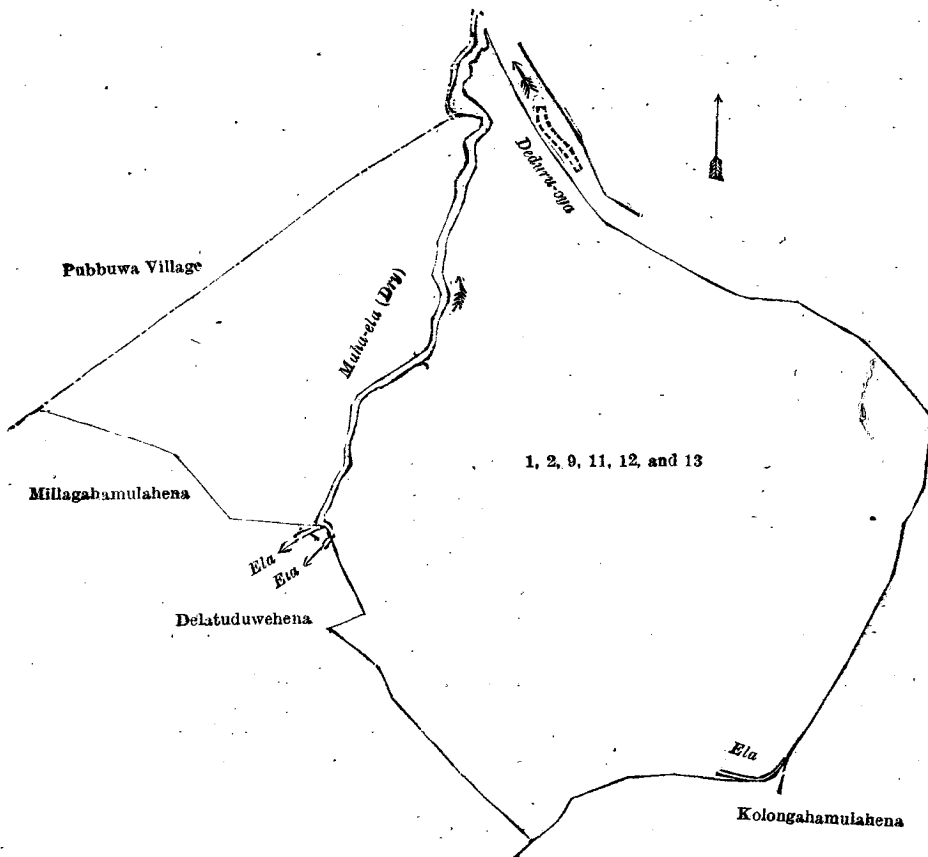
Description of the Lands referred to.

The following lots situated in the village of Mipitiya, in the Mahagalboda Megoda korale of the Weudawili hatpattu of the Kurunegala District, in the North-Western Province, as described in the annexed diagrams :—

I.—Preliminary plan 4,586.

Lot.	Name of Land.	Extent, A. R. P.
1 ..	Oyalangakele (reservation for Deduru-oya) ..	4 3 20
2 ..	Walhabaralahena ..	13 1 7
9 ..	Delatuduwehena ..	15 0 27
11 ..	Elapitakongahamulahena ..	2 3 14
12 ..	Do. ..	17 0 23
13 ..	Oyalangakele (reservation for Deduru-oya) ..	9 1 12
(Exclusive of Maha-ela passing through the land.)		
		62 2 23

and bounded as follows : on the north by the village limit of Pubbuwa, the Deduru-oya ; on the east by the Deduru-oya ; on the south by Kongahamulahena claimed by W. M. Abdul Rahiman, Delatuduwehena (land unclaimed by the Crown) ; on the west by the village limit of Pubbuwa.



Surveyor-General's Office,
Colombo, September 28, 1920.

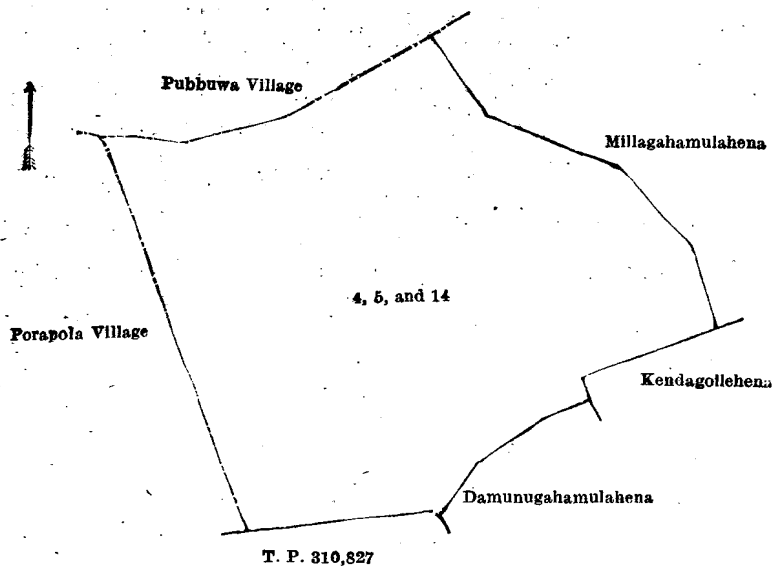
Scale of 8 Chains to an Inch.

F. J. SALMON,
for Acting Surveyor-General.

II.—Preliminary plan 4,586.

Lot.	Name of Land.	Extent, A. R. P.
4 ..	Millagahamulahena ..	14 2 16
5 ..	Kendagollehena ..	4 0 36
14 ..	Bombuwalahena ..	13 1 23
		32 0 35

and bounded as follows : on the north by the village limit of Pubbuwa, Millagahamulahena (land unclaimed by the Crown); on the east by Millagahamulahena (land unclaimed by the Crown), Kendagollehena (land unclaimed by the Crown), Damunugahamulahena claimed by Kaluhamy Vidanege Appuhamy and others; on the south by Damunugahamulahena claimed by Kaluhamy Vidanege Appuhamy and others, T. P. 310,827; on the west by the village limit of Porapola.



Surveyor-General's Office,
Colombo, September 28, 1920.

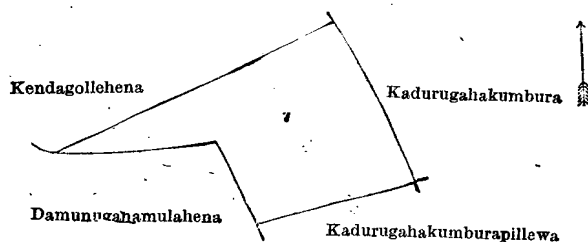
Scale of 8 Chains to an Inch.

F. J. SALMON,
for Acting Surveyor-General.

III.—Preliminary plan 4,586.

Lot.	Name of Land.	Extent, A. R. P.
7	Nikaweratiyahena	1 1 29

and bounded as follows : on the north by Kendagollehena (land unclaimed by the Crown); on the east by Kadurugahakumbura (land unclaimed by the Crown); on the south by Kadurugahakumburapillewa claimed by S. B. Y. Banda, Damunugahamulahena claimed by Kaluhamy Vidanege Appuhamy and others; on the west by Kendagollehena (land unclaimed by the Crown).



Surveyor-General's Office,
Colombo, September 28, 1920.

Scale of 4 Chains to an Inch.

F. J. SALMON,
for Acting Surveyor-General.

Kurunegala S. O. 9—1921.

Kegalla Notice No. 7,727.

Notice under "The Waste Lands Ordinances of 1897, 1899, 1900, and 1903."

TAKE notice that unless within three months from January 21, 1921, the persons, if any, who claim any interest in the land hereinafter mentioned make claim in person or in writing to the said land or to some interest therein to Frederick Lewis, Esq., Special Officer appointed under section 28 of "The Waste Lands Ordinances of 1897, 1899, 1900, and 1903," at his office at Colombo :

Such Special Officer, in pursuance of the powers vested in him by the said Ordinances, will declare by writing under his hand that the land, to which no claim has been made, is the property of the Crown.

FREDERICK LEWIS,
Special Officer.

NOTE.—A claim to a right of way over the said land is a claim to an interest in the land.

Description of the Land referred to.

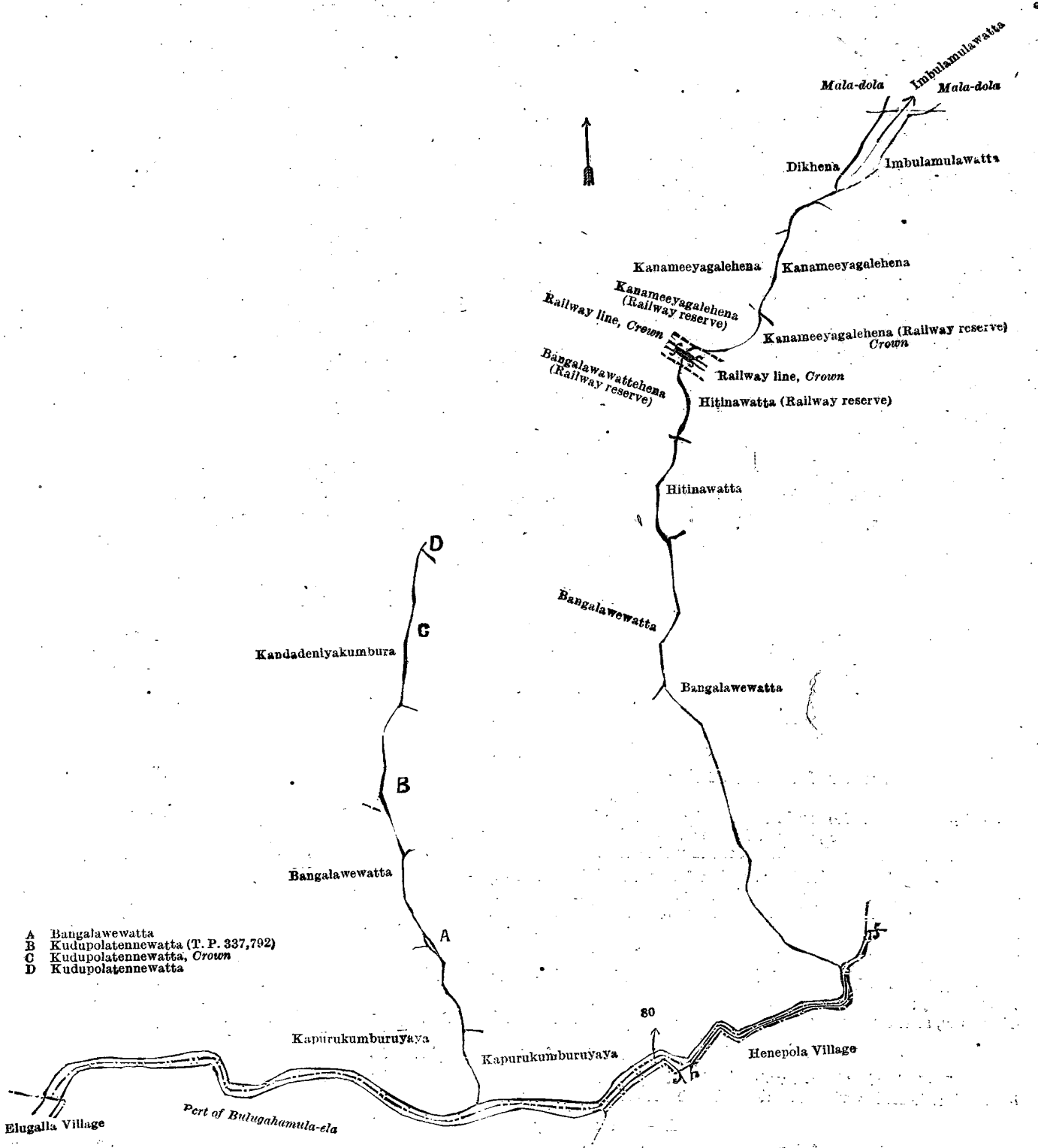
The following lot situated in the village of Yatiwaldeniya, in the Galboda pattu of the Galboda korale of the Kegalla District, in the Province of Sabaragamuwa, as described in the annexed diagram :—

Block survey preliminary plan 167.

Lot.	Name of Land.	Extent, A. R. P.
80	Mala-dola, Polwatte-ela, and part of Bulugahamula-ela	0 3 8

and bounded as follows : on the north by Kapurukumburuyaya (private), Bangalawewatta claimed by Wiyannelage Kiri Hatana, Kandadeniyakumbura claimed by Wahumpurayalage Ukku and others, Kudupolatennewatta claimed by Pahalagedera Mudiyanse and others, Kudupolatennewatta declared to be the property of the Crown under the Waste Lands Ordinances, Kudupolatennewatta sold by Crown (T. P. 337,792), Bangalawewatta claimed by Wiyannelage Kiri Hatana, Kapurukumburuyaya (private), Bangalawewatta claimed by Wiyannelage Kiri Hatana, Bangalawewattehena

(railway reserve) leased from the Crown, railway line declared to be the property of the Crown under the Waste Lands Ordinances, Kanameeyagalehena (railway reservation) leased from the Crown, Kanameeyagalehena claimed by Pahalagedera Mudianse, Dikhenā claimed by Wahumpurayalage Sanda and others, Mala-dola (private), Imbulamulawatta claimed by Pahalagedera Siyatu, Mala-dola (private); on the east by Imbulamulawatta claimed by Pahalagedera Siyatu and others, Kanameeyagalehena sold under the Waste Lands Ordinances, Kanameeyagalehena (railway reserve) to be declared the property of the Crown under the Waste Lands Ordinances, railway line declared to be the property of the Crown under the Waste Lands Ordinances, Hitinawatta (railway reserve) leased from the Crown, Hitinawatta claimed by H. Bandirala and others, Bangalawewatta claimed by Wiyannelage Kiri Hatana; on the south by the village limit of Henepola, part of Bulugahamula-ela; on the west by the village limit of Elugalla.



- A Bangalawewatta
- B Kudupolatennewatta (T. P. 337,792)
- C Kudupolatennewatta, Crown
- D Kudupolatennewatta

Surveyor-General's Office,
Colombo, September 24, 1920.

Scale of 4 Chains to an Inch.

F. J. SALMON,
for Acting Surveyor-General.

FINAL ORDERS.

Galle S. O. No. 395.

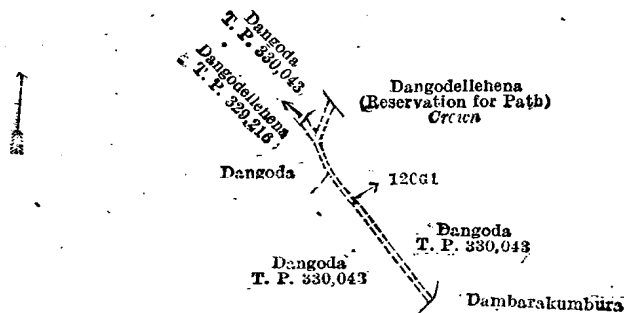
Order under Section 2 of "The Waste Lands Ordinances of 1897, 1899, 1900, and 1903," declaring Land to be Crown Property.

In the matter of the land commonly called or known as path, situate in the village of Mapalagama, in the Gangaboda pattu of the Galle District, in the Southern Province, and of "The Waste Lands Ordinances of 1897, 1899, 1900, and 1903."

THE notice required by section 1 of "The Waste Lands Ordinances of 1897, 1899, 1900, and 1903," having been duly published in manner prescribed by that section in respect of the above-named land (*vide* Notice No. 7,574), and no claim having been made to the said land or to any interest therein within the period of three months from the date specified in the said notice, I, Frederick Lewis, Special Officer appointed under section 28 of the said Ordinances, under and by virtue of the powers vested in me in that behalf by section 2 of the said Ordinances, do hereby on this 24th day of November, 1920, order and declare that the said land, as more fully described herein below, situate in the village of Mapalagama, in the Gangaboda pattu of the Galle District, in the Southern Province, and shown as lot 120G 1 in block survey preliminary plan 526 and in the annexed diagram, and containing in extent 38 perches, is the property of the Crown.

Description of the Land referred to.

The land commonly called or known as path, situated in the village of Mapalagama, in the Gangaboda pattu of the Galle District, in the Southern Province; containing in extent 38 perches, and shown as lot 120G 1 in block survey preliminary plan 526 and in the annexed diagram; and bounded as follows: on the north by Dangodellehena sold by the Crown (T. P. 329,216), Dangoda sold by the Crown (T. P. 330,043), Dangodellahena (reservation for path) declared to be the property of the Crown under the Waste Lands Ordinances; on the east by Dangoda sold by Crown (T. P. 330,043); on the south by Dambarakumbura claimed by Mawelle Unnanse; on the west by Dangoda sold by the Crown (T. P. 330,043), Dangoda claimed by Dangoda Vihare.



Surveyor-General's Office,
Colombo, June 14, 1920.

Scale of 8 Chains to an Inch.

F. J. SALMON,
for Acting Surveyor-General.

November 24, 1920.

FREDERICK LEWIS,
Special Officer.

Hambantota S. O. No. 1,649.

Order under Section 2 of "The Waste Lands Ordinances of 1897, 1899, 1900, and 1903," declaring Lands to be Crown Property.

In the matter of the lands commonly called or known as Katupillehena (road reservation), Wewekongahahena (road reservation), &c., situate in the village of Pahala Beligalla, in the West Giruwa pattu of the Hambantota District, in the Southern Province, and of "The Waste Lands Ordinances of 1897, 1899, 1900, and 1903."

THE notice required by section 1 of "The Waste Lands Ordinances of 1897, 1899, 1900, and 1903," having been duly published in manner prescribed by that section in respect of the above-named lands (*vide* Notice No. 7,433), and no claim having been made to the said lands or to any interest therein, within the period of three months from the date specified in the said notice, I, Frederick Lewis, Special Officer appointed under section 28 of the said Ordinances, under and by virtue of the powers vested in me in that behalf by section 2 of the said Ordinances, do hereby on this 25th day of August, 1920, order and declare that the said lands, as more fully described herein below, situate in the village of Pahala Beligalla, in the West Giruwa pattu of the Hambantota District, in the Southern Province, and shown as lots 1B1, 32A, 32A1, 32A2, 32A3, 32A4, 32J, 33A, 1B6, 11A, 83A, 103, and 54A in block survey preliminary plan 285 and in the annexed diagrams, and containing in extent 1 acre 1 rood and 35 perches, are the property of the Crown.

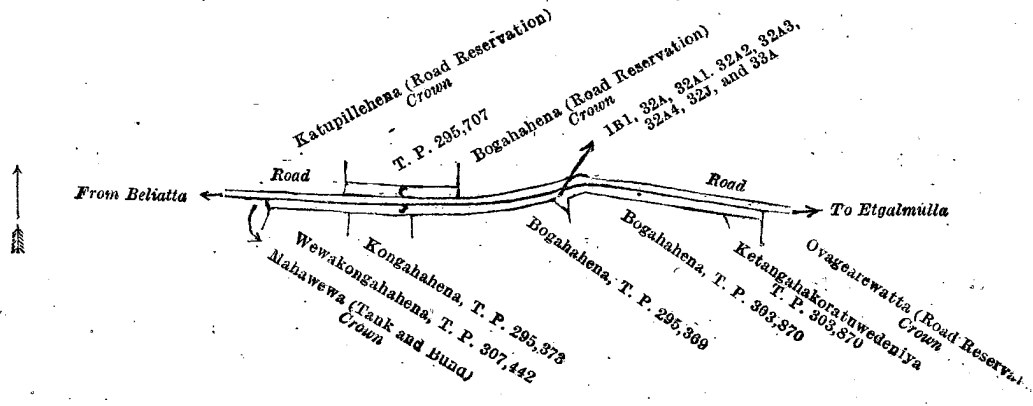
Description of the Lands referred to.

The following lots situated in the village of Pahala Beligalla, in the West Giruwa pattu of the Hambantota District, in the Southern Province, as described in the annexed diagrams:—

I.—Block survey preliminary plan 285.

Lot.	Name of Land.	Extent, A. R. P.	Lot.	Name of Land.	Extent, A. R. P.
1B1	Katupillehena (road reservation)	.. 0 0 28	32J	Bogahahena	.. 0 0 5
32A	Wewekongahahena (do.)	.. 0 0 23	33A	Ketangahakoratuwadeniya (road reservation)	.. 0 0 10
32A1	Kongahahena (do.)	.. 0 0 16			
32A2	Bogahahena (do.)	.. 0 0 27			
32A3	Do. (do.)	.. 0 0 8			
32A4	Do. (do.)	.. 0 1 3			
					1 0 0

and bounded as follows : on the north by the road from Beliatta to Etgalmulla, Katupillehena (road reservation) to be declared the property of the Crown under the Waste Lands Ordinances, T. P. 295,707, Bogahahena (road reservation) to be declared the property of the Crown under the Waste Lands Ordinances, the road from Beliatta to Etgalmulla ; on the east by Ovagearewatta (road reservation) to be declared the property of the Crown under the Waste Lands Ordinances ; on the south by Ketangahakoratuwadeniya (T. P. 303,870), Bogahahena (T. P. 303,870), Bogahahena (T. P. 295,369), Kongahahena (T. P. 295,373), Wewakongahahena (T. P. 307,442) ; on the west by Mahawewa (tank and bund) declared to be the property of the Crown under the Waste Lands Ordinances.



Surveyor-General's Office,
Colombo, August 11, 1920.

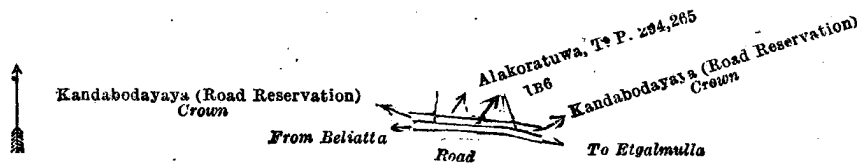
Scale of 8 Chains to an Inch.

F. J. SALMON,
for Acting Surveyor-General.

II.—Block survey preliminary plan 285.

Lot.	Name of Land.	Extent, A. R. P.
1B6	Alakoratuwa (road reservation)	0 0 16

and bounded as follows : on the north by Alakoratuwa (T. P. 294,265) ; on the east by Kandabodayaya (road reservation) to be declared the property of the Crown under the Waste Lands Ordinances ; on the south by the road from Etgalmulla to Beliatta ; on the west by Kandabodayaya (road reservation) to be declared the property of the Crown under the Waste Lands Ordinances.



Surveyor-General's Office,
Colombo, August 11, 1920.

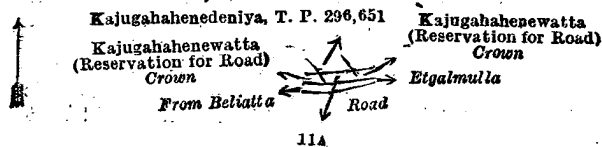
Scale of 8 Chains to an Inch.

F. J. SALMON,
for Acting Surveyor-General.

III.—Block survey preliminary plan 285.

Lot.	Name of Land.	Extent, A. R. P.
11A	Kajugahahenedeniya (reservation for road)	0 0 6

and bounded as follows : on the north by Kajugahahenedeniya (T. P. 296,651) ; on the east by Kajugahahenewatta (reservation for road) to be declared the property of the Crown under the Waste Lands Ordinances ; on the south by the road from Etgalmulla to Beliatta ; on the west by Kajugahahenawatta (reservation for road) to be declared the property of the Crown under the Waste Lands Ordinances.



Surveyor-General's Office,
Colombo, August 11, 1920.

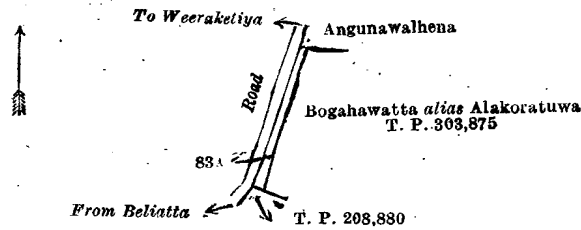
Scale of 8 Chains to an Inch.

F. J. SALMON,
for Acting Surveyor-General.

IV.—Block survey preliminary plan 285.

Lot.	Name of Land.	Extent, A. R. P.
83A	Bogahahena alias Alakoratuwa (road reservation)	0 0 39

and bounded as follows : on the north by Angunawalhena claimed by Pahala Beligalla pansala ; on the east by Bogahahena alias Alakoratuwa (T. P. 303,875) ; on the south by T. P. 208,880 ; on the west by the road from Beliatta to Weeraketiya.



Surveyor-General's Office,
Colombo, August 11, 1920.

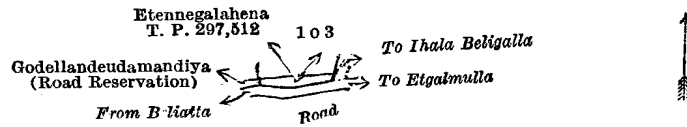
Scale of 8 Chains to an Inch.

F. J. SALMON,
for Acting Surveyor-General.

V.—Block survey preliminary plan 285.

Lot.	Name of Land.	Extent, A. R. P.
103	Ettenegalahena (road reservation)	0 0 18

and bounded as follows: on the north by Ettenegalahena (T. P. 297,512); on the east by footpath leading to Ihala Beligalla village; on the south by the road from Etgalmulla to Beliatia; on the west by Godellandeamandiya (road reservation) claimed by Don Mathes Dewasurendara.



Surveyor-General's Office,
Colombo, October 30, 1919.

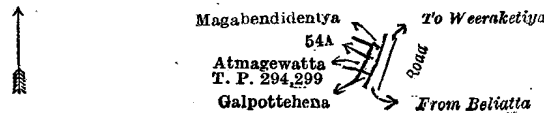
Scale of 8 Chains to an Inch.

H. P. HARRISON,
for Surveyor-General.

VI.—Block survey preliminary plan 285.

Lot.	Name of Land.	Extent, A. R. P.
54A	Atmagewatta (road reservation)	0 0 5

and bounded as follows: on the north by Magabendideniya (private); on the east by a road from Weeraketiya to Beliatia; on the south by Galpottelena claimed by Don Mathes Dewasurendara; on the west by Atmagewatta (T. P. 294,299).



Surveyor-General's Office,
Colombo, October 30, 1919.

Scale of 8 Chains to an Inch.

H. P. HARRISON,
for Surveyor-General.

FREDERICK LEWIS,
Special Officer.

August 25, 1920.

Hambantota S. O. No. 1,650.

Order under Section 4, Sub-section (1), of "The Waste Lands Ordinances of 1897, 1899, 1900, and 1903,"
declaring Lands to be Crown Property.

In the matter of the lands commonly called or known as Arachchilagewekada (bund) and Debaragaswewakandiya (bund), situate in the village of Walganeliya, in the West Giruwa pattu of the Hambantota District, in the Southern Province, and of "The Waste Lands Ordinances of 1897, 1899, 1900, and 1903."

WHEREAS in pursuance of section 1 of the said Ordinances it was duly notified on the 30th day of August, 1918, that if no claim to the lands commonly called or known as Arachchilagewekada (bund) and Debaragaswewakandiya (bund), situate in the village of Walganeliya, in the West Giruwa pattu of the Hambantota District, in the Southern Province, containing in extent 35 perches, and shown as lots 1½ and 41½ in block survey preliminary plan 316 and in the annexed diagrams, was made to Arnold Langdon Crossman, Special Officer appointed under section 28 of the said Ordinances, within the period of three months from the date specified in such notice, such lands would be declared the property of the Crown, and dealt with on account of the Crown (*vide* Notice No. 7,012):

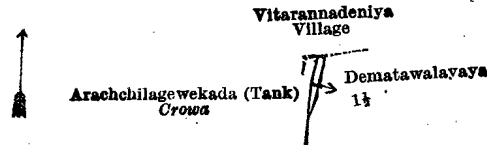
And whereas (1) Salohamy Weerawarna, (2) Babanona ditto, (3) Babahamy ditto, (4) Dinohamy ditto, (5) Nonkohamy ditto, (6) Baby ditto, (7) Don Dias de Silva Weerawarna, (8) Don Bastian Weerawarna, (9) Sauneris de Silva Weerawarna, (10) Ulluwishewage Ovis Appu, (11) Sangohamy Obeysingha, (12) Jamis de Silva Weerawarna, (13) Ulluwishewage Nonahamy, and (14) ditto Hinni Appu made claim to the above-mentioned lots 1½ and 41½; and whereas the said 1st claimant having died during the pendency of the inquiry, his heirs, (1a) Babanona Weerawarna, (1b) Karonchihamy Weerawarna, (1c) Ediriweera Patabendige Lavinis, (1d) ditto Satinhamy, and (1e) Deonis Weerawarna, were substituted as claimants; and whereas the said (1a) and (1b) claimants, minors, by their guardian Abeydeera Seena Patabendige Jasohamy, and the said (1c) and (1d) claimants, minors, by their guardian Ediriweera Patabendige Arnolis, withdrew their claims to the above-mentioned lots 1½ and 41½ of this order; and whereas the said 1e claimant and the said 2nd to the 14th claimants withdrew their claims to the above-mentioned lots 1½ and 41½ of this order; I, Maxwell MacLagan Wedderburn, Special Officer appointed under section 28 of the said Ordinances, under and by virtue of the powers vested in me in that behalf by section 4 of the said Ordinances, do hereby on this 14th day of October, 1920, order and declare under section 4, sub-section (1), of the said Ordinances, that the said lands, as more fully described herein below, are the property of the Crown

Description of the Lands referred to.

The following lots situated in the village of Walganeliya, in the West Giruwa pattu of the Hambantota District, in the Southern Province, as described in the annexed diagrams:—

Lot.	Name of Land.	I.—Block survey preliminary plan 316.	Extent, A. R. P.
1½	Arachchilagewekada (bund)		0 0 17

and bounded as follows: on the north by the village limit of Vitaranadeniya; on the east by Dematawalayaya claimed by Don Carolis Obeyesinghe and others; on the south by Dematawalayaya claimed by Don Carolis Obeyesinghe and others, Arachchilagewekada (tank) declared to be the property of the Crown under the Waste Lands Ordinances; on the west by Arachchilagewekada (tank) declared to be the property of the Crown under the Waste Lands Ordinances.



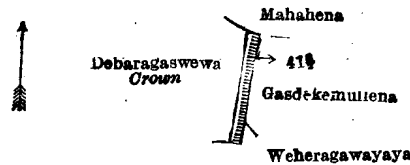
Surveyor-General's Office,
Colombo, April 6, 1918.

Scale of 8 Chains to an Inch.

C. R. LUNDIE,
for Surveyor-General.

Lot.	Name of Land.	II.—Block survey preliminary plan 316.	Extent, A. R. P.
41½	Debaragaswewakandiya (bund)		0 0 18

and bounded as follows: on the north by Mahahena claimed by Don Carolis Ediraweera and others; on the east by Gasdekemullena claimed by Richard Saranasuriya Jayasekera and others, Weheragawayaya claimed by Rankotmale pansala and another; on the south by Weheragawayaya claimed by Rankotmale pansala and another; on the west by Debaragaswewa declared to be the property of the Crown under the Waste Lands Ordinances.



Surveyor-General's Office,
Colombo, April 6, 1918.

Scale of 8 Chains to an Inch.

C. R. LUNDIE,
for Surveyor-General.

M. M. WEDDERBURN,
Special Officer.

October 14, 1920.

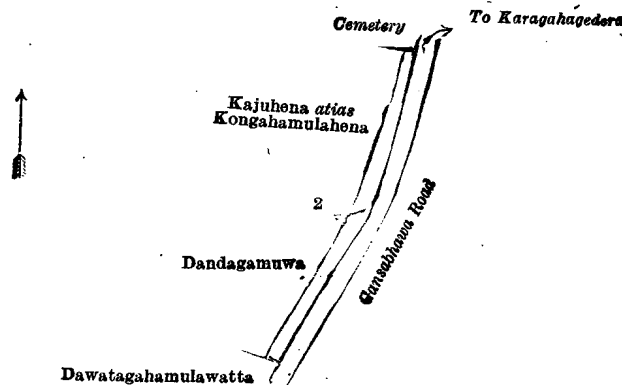
Kurunegala S. O. No. 3,064.**Order under Section 2 of "The Waste Lands Ordinances of 1897, 1899, 1900, and 1903," declaring Land to be Crown Property.**

In the matter of the land commonly called or known as Kajuhena *alias* Kongahamulahena (reservation for Gansabhawa road), situate in the village of Kabalewa, in the Katugampola korale north of the Katugampola hatpattu of the Kurunegala District, in the North-Western Province, and of "The Waste Lands Ordinances of 1897, 1899, 1900, and 1903."

THE notice required by section 1 of "The Waste Lands Ordinances of 1897, 1899, 1900, and 1903," having been duly published in manner prescribed by that section in respect of the above-named land (*vide* Notice No. 7,576), and no claim having been made to the said land or to any interest therein within the period of three months from the date specified in the said notice, I, Harry Chambers Toller, Special Officer appointed under section 28 of the said Ordinances, under and by virtue of the powers vested in me in that behalf by section 2 of the said Ordinances, do hereby on this 26th day of November, 1920, order and declare that the said land, as more fully described herein below, situate in the village of Kabalewa, in the Katugampola korale north of the Katugampola hatpattu of the Kurunegala District, in the North-Western Province, and shown as lot 2 in preliminary plan 4,925 and in the annexed diagram, and containing in extent 33 perches, is the property of the Crown.

Description of the Land referred to.

The land commonly called or known as Kajuhena *alias* Kongahamulahena (reservation for Gansabhawa road), situate in the village of Kabalewa, in the Katugampola korale north of the Katugampola hatpattu of the Kurunegala District, in the North-Western Province, containing in extent 33 perches, and shown as lot 2 in preliminary plan 4,925 and in the annexed diagram; and bounded as follows: on the north by a cemetery; on the east by the Gansabhawa road from Karagahagedera; on the south by Dawatagahamulawatta claimed by J. Amerasekera; on the west by Kajuhena *alias* Kongahamulahena claimed by B. M. S. Perera of Galahitiyawa, Dandagamuwa.



Surveyor-General's Office,
Colombo, June 8, 1920.

Scale of 4 Chains to an Inch.

F. J. SALMON,
for Acting Surveyor-General.

H. C. TOLLER,
Special Officer.

November 26, 1920.

Kurunegala S. O. No. 3,065.

Order under Section 2 of "The Waste Lands Ordinances of 1897, 1899, 1900, and 1903,"
declaring Lands to be Crown Property.

In the matter of the lands commonly called and known as Gurugodahenyaya, &c., situate in the village of Kurundukumbura, in the Giratalane korale of the Dewamedhi hatpattu of the Kurunegala District, in the North-Western Province, and of "The Waste Lands Ordinances of 1897, 1899, 1900, and 1903."

THE notice required by section 1 of "The Waste Lands Ordinances of 1897, 1899, 1900, and 1903," having been duly published in manner prescribed by that section in respect of the above-named lands (*vide* Notice No. 7,505): and no claim having been made to the said lands or to any interest therein within the period of three months from the date specified in the said notice, I, Walter Ernest Wait, Special Officer appointed under section 28 of the said Ordinances, under and by virtue of the powers vested in me in that behalf by section 2 of the said Ordinances, do hereby, on this 12th day of November, 1920, order and declare that the said lands as more fully described herein below, situate in the village of Kurundukumbura, in the Giratalane korale of the Dewamedhi hatpattu of the Kurunegala District, in the North-Western Province, and shown as lots 1, 1B, 1N, 25V, 67H, 69A, 76H, 71A, 72A, 73A, 74A, 74B, 76J, 93A, 93B, 101B, and 101L in block survey preliminary plan 1,679 and in the annexed diagram, and containing in extent 35 acres and 20 perches, are the property of the Crown.

Description of the Lands referred to.

The following lots situated in the village of Kurundukumbura, in the Giratalane korale of the Dewamedhi hatpattu of the Kurunegala District, in the North-Western Province, as described in the annexed diagrams:—

I.—Block survey preliminary plan 1,679.

Lot.	Name of Land.	Extent, A. R. P.
1	Gurugodahenyaya	30 0 15

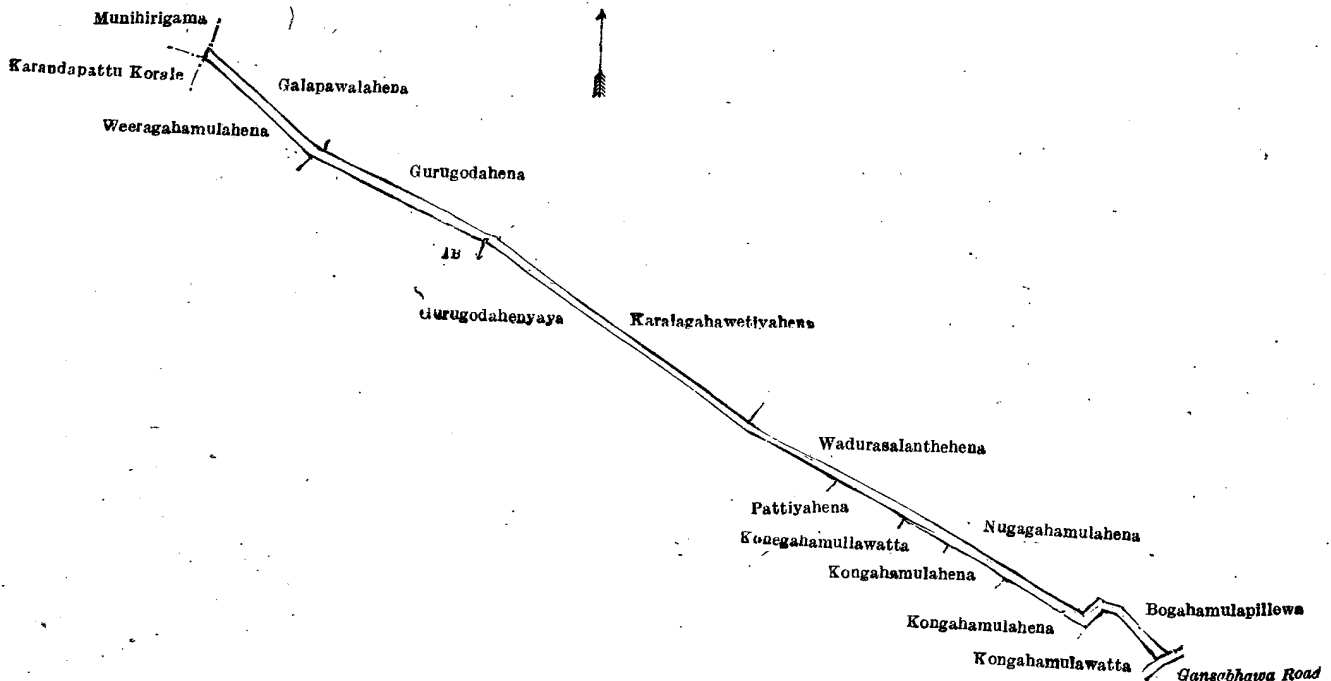
and bounded as follows: on the north by Weeragahamulahena claimed by Tennekoon Mudiyansele Ran Menika and another, a reservation for a foot access claimed by the Crown; on the east by a reservation for a foot access claimed by the Crown, Pattiyahena claimed by Tennekoon Mudiyansele Punchi Banda and another, Maluwagawahenawatta claimed by T. M. Malhami, Gansabhawa road; on the south by Pusputuwahena (reservation for Gansabhawa road) claimed by the Crown, Wetiyapaulahena (reservation for tank bund) claimed by T. M. Malhami and others, Gurugodawewa (tank) claimed by the Crown, Wetiyapaulahena (reservation for tank bund) claimed by T. M. Malhami and others, Pusputuwahena (reservation for Gansabhawa road) claimed by the Crown; on the west by Pusputuwahena claimed by Tennekoon Mudiyansele Bandirala and others, the boundary of Karandapattu korale.

[For Diagram see page 59.]

II.—Block survey preliminary plan 1,679.

Lot.	Name of Land.	Extent, A. R. P.
1B	Reservation for foot access	0 3 37

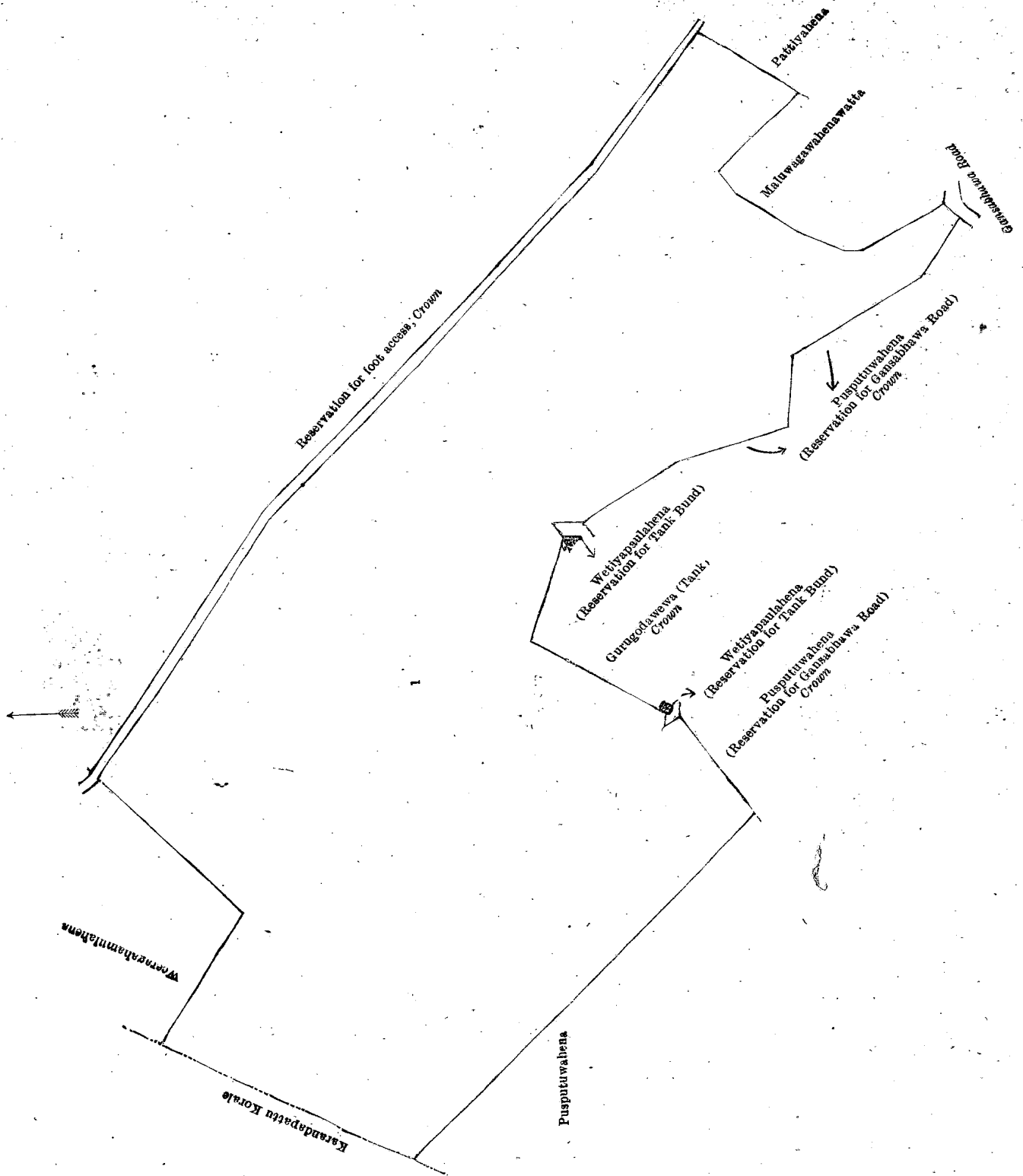
and bounded as follows: on the north by Galapawalahena claimed by Tennekoon Mudiyansele Ukku Banda, Gurugodahena claimed by Tennekoon Mudiyansele Malhami and others, Karalagahawetiyahena claimed by Tennekoon Mudiyansele Ukku Banda, Wadurasalanthehená claimed by Tennekoon Mudiyansele Kiri Banda and others, Nugagahamulahena claimed by Tennekoon Mudiyansele Ukku Banda; on the east by Bogahamulapillewa claimed by Tennekoon Mudiyansele Punchi Banda and others, a Gansabhawa road; on the south by Kongahamulawatta claimed by Tennekoon Mudiyansele Ran Menika; on the west by Kongahamulahena claimed by T. M. Kiri Banda, *ex-Vidane*, Kongahamulahena claimed by T. M. Menika Hamy, Konegahamulawatta claimed by Herat Mudiyansele Appuhami, Pattiyahena claimed by Tennekoon Mudiyansele Punchi Banda and another, Gurugodahenyaya claimed by Tennekoon Mudiyansele Malhami and others, Weeragahamulahena claimed by Tennekoon Mudiyansele Ram Menika and another, the boundary of the Karandapattu korale, the village limit of Munihirigama.



Surveyor-General's Office,
Colombo, January 23, 1920.

Scale of 8 Chains to an Inch.

H. P. HARRISON,
for Acting Surveyor-General.



Surveyor-General's Office,
Colombo, January 23, 1920.

Scale of 8 Chains to an Inch.

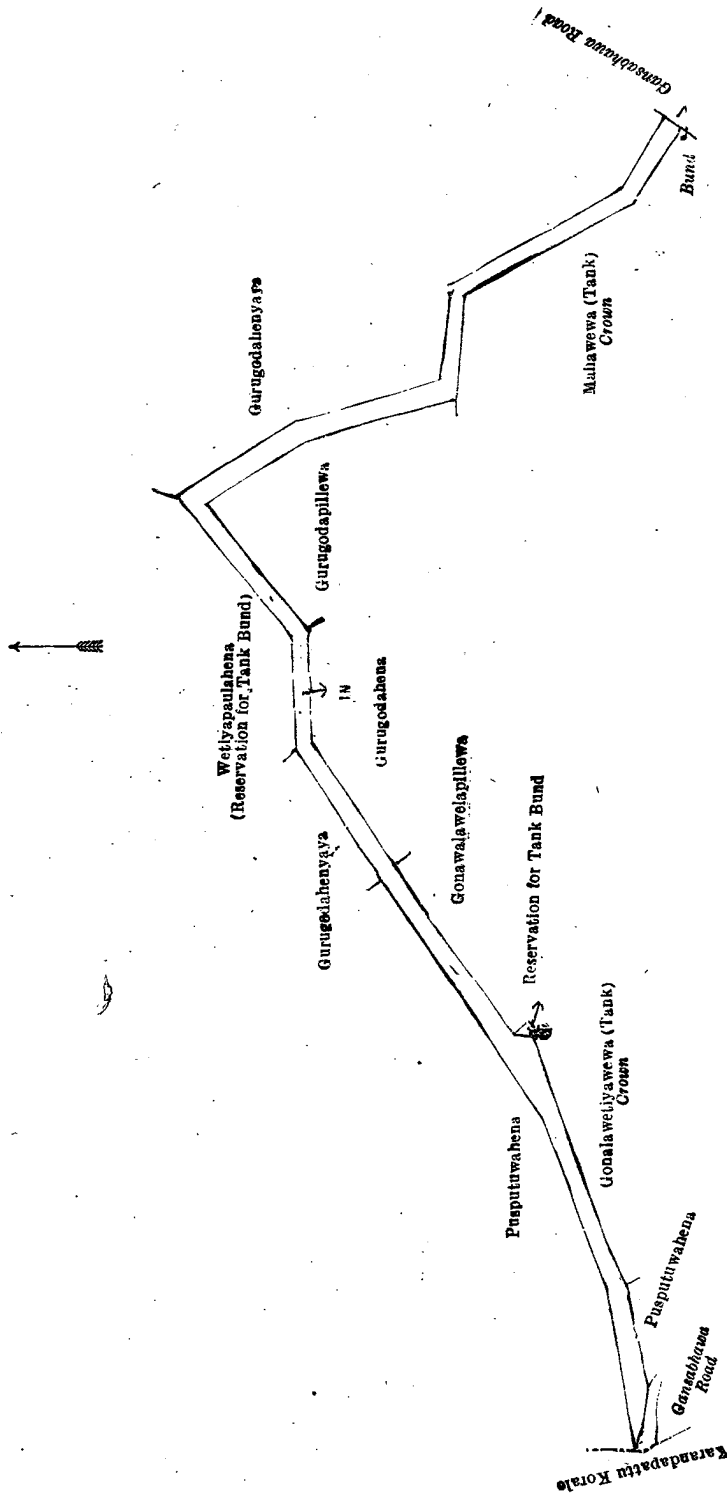
H. P. HARRISON,
for Acting Surveyor-General.

III.—Block survey preliminary plan 1,679.

Lot.	Name of Land.	Extent, A. R. P.
IN	Pusputuwahena (reservation for Gansabhawa road)	1 2 3

and bounded as follows : on the north by Gurugodahenyaya claimed by Tennekoon Mudiyansele Malhami and others, Wetiyapaulahena (reservation for tank bund) claimed by T. M. Malhami and others, Gurugodahenyaya claimed by Tennekoon Mudiyansele Malhami and others ; on the east by Gurugodahenyaya claimed by Tennekoon Mudiyansele Malhami and others, Gansabhawa road ; on the south by Mahawewa (tank) claimed by the Crown, Gurugodapillewa claimed by

Tennekoon Mudiyansele Ranmenika, Gurugodahena claimed by Tennekoon Mudiyansele Malhami and others, Gonawalawepillewa claimed by Tennakoon Mudiyansele Bandirala and others, a reservation for tank bund claimed by T. M. Malhami and others, Gonawetiyawewa (tank) claimed by the Crown, Pusputuwehena claimed by Tennekoon Mudiyansele Bandirala and others, Gansabhawa road; on the west by the boundary of the Karandapattu korale, Pusputuwehena claimed by Tennakoon Mudiyansele Puchi Banda and others.



Surveyor-General's Office,
Colombo, January 23, 1920.

Scale of 4 Chains to an Inch.

H. P. HARRISON,
for Acting Surveyor-General.

IV.—Block survey preliminary plan 1,679.

Lot.	Name of Land.
25v	Para (footpath)

Extent, A. R. P.
1 0 8

and bounded as follows : on the north by Kongahamulahena claimed by Tennakoon Mudiyansele Puchirala and another, Direemalahena claimed by Tennekoon Mudiyansele Appuhami and others, the village limit of Ihala Malagane ; on the

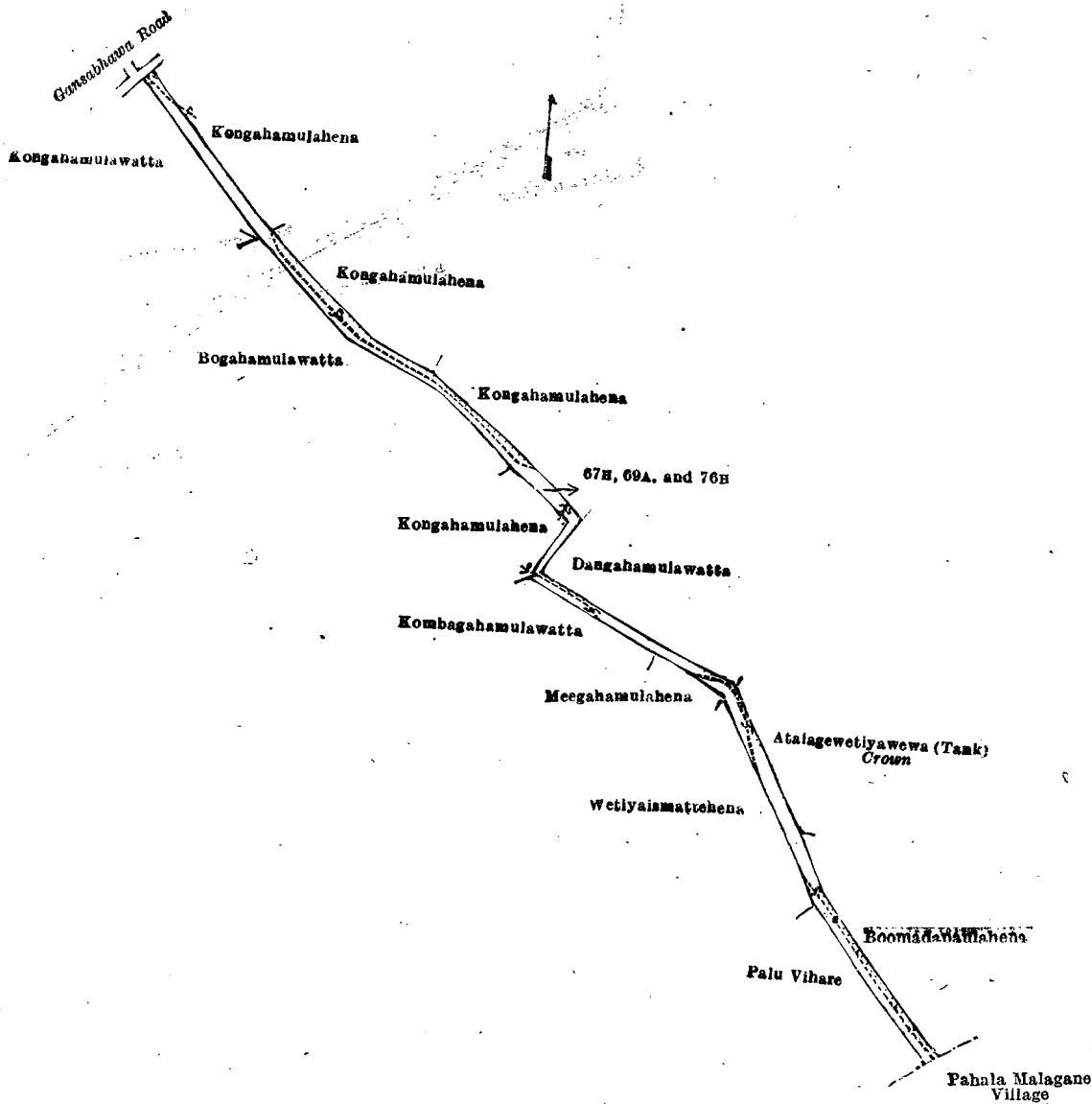
east by the village limit of Ihala Malagane, Galhaykanata claimed by Tennakoon Mudiyansele Tikiri Banda; on the south by a Gansabhawa road; on the west by Galhaykanata claimed by Tennakoon Mudiyansele Muthu Menika and another, Galhaykanatta claimed by Tennakoon Mudiyansele Punchirala and another, Galhaykanatta claimed by Tennakoon Mudiyansele Punchirala, Galhaykanatta claimed by Tennakoon Mudiyansele Punchirala and others, Kongahamulahena claimed by Tennakoon Mudiyansele Dingiri Banda, Kongahamulahena claimed by Tennakoon Mudiyansele Appuhami and others, Direemalahena claimed by Tennakoon Mudiyansele Bandirala and others, Udawewaihalahena claimed by Tennakoon Mudiyansele Punchirala and another, Dematagahawetiyaehena claimed by Tennakoon Mudiyansele Punchirala and another, the village limit of Patapiligama.

[For Diagram see page 62.]

V.—Block survey preliminary plan 1,679.

Lot.	Name of Land.	Extent, A. R. P.
67H ..	Para (footpath and reservation) ..	0 1 0
69A ..	Do. ..	0 0 7
76H ..	Do. ..	0 1 22
		0 2 29

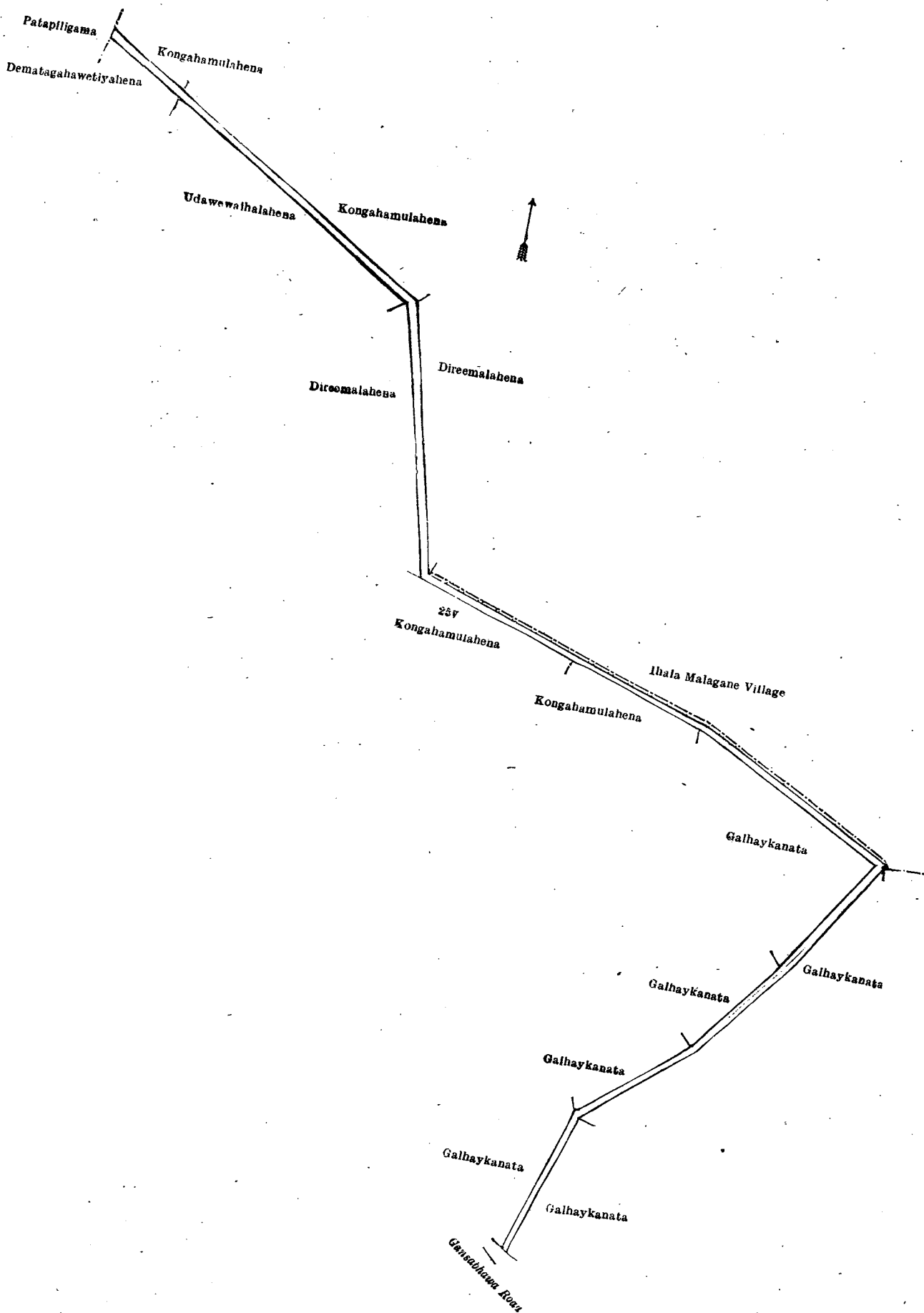
and bounded as follows: on the north by a Gansabhawa road, Kongahamulahena claimed by Tennakoon Mudiyansele Mudalihamy and another, Kongahamulahena claimed by Tennakoon Mudiyansele Purchirala, *ex-Arachchi*, Kongahamulahena claimed by Tennakoon Mudiyansele Mudalihamy and another; on the east by Dangahamulawatta claimed by T. M. Appuhamy, Atalagewetiyaewewa (tank) claimed by the Crown, Boomadapaulahena claimed by Tennakoon Mudiyansele Mudalihamy and others; on the south by the village limit of Pahala Malagane, Palu Vihare claimed by the Kurundukumbura temple, Wetiyaismattehena claimed by Tennakoon Mudiyansele Herat Hami and others, Meegahamulahena claimed by Tennakoon Mudiyansele Kiri Banda and others, Kombagahamulawatta claimed by T. M. Mudalihamy and others; on the west by Kongahamulahena claimed by Tennakoon Mudiyansele Mudalihamy and another, Bogahamulawatta claimed by T. M. Mudalihamy, Kongahamulawatta claimed by Tennakoon Mudiyansele Pinhami.



Surveyor-General's Office,
Colombo, January 23, 1920.

Scale of 4 Chains to an Inch.

H. P. HARRISON,
for Acting Surveyor-General.



Surveyor-General's Office,
Colombo, January 23, 1920.

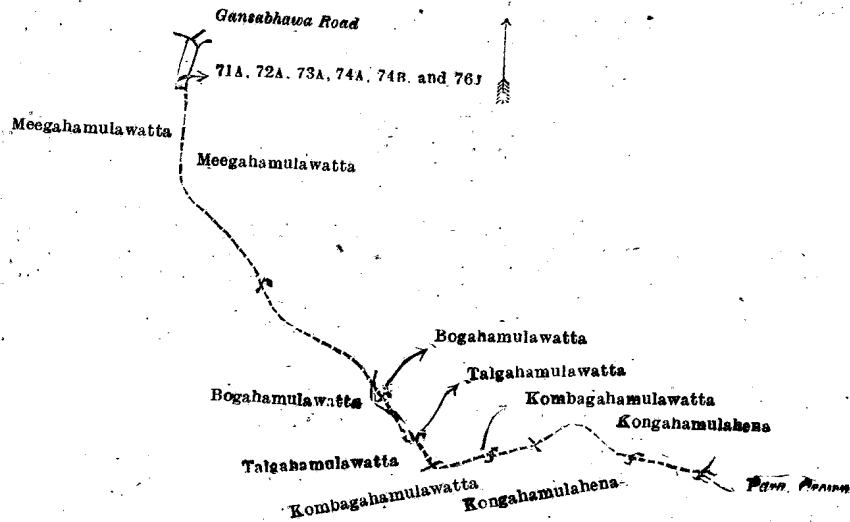
Scale of 4 Chains to an Inch.

H. P. HARRISON,
for Acting Surveyor-General.

VI.—Block survey preliminary plan 1,679.

Lot.	Name of Land.	Extent, A. R. P.	Lot.	Name of Land.	Extent, A. R. P.
71A	Para (footpath)	0 0 2	74B	Devata (road)	0 0 3
72A	Do. (do.)	0 0 2	76J	Para (footpath)	0 0 3
73A	Do. (do.)	0 0 1			
74A	Do. (do.)	0 0 6			0 0 17

and bounded as follows : on the north by a Gansabhawa road, Meegahamulawatta claimed by Hettipola Punchirala and others, Bogahamulawatta claimed by Baladorarala Mudalihami, Talgahamulawatta claimed by Tennekoon Mudiyanse-lage Appuhami, Kombagahamulawatta claimed by Kurundukumbura Naide Kongahamulahena claimed by Tennakoon Mudiyanse-lage Punchirala ; on the east by a para claimed by the Crown ; on the south by Kongahamulahena claimed by Tennekoon Mudiyanse-lage Punchirala, Kombagahamulawatta claimed by Kurundukumbura Naide ; on the west by Talgahamulawatta claimed by Tennakoon Mudiyanse-lage Appuhami, Bogahamulawatta claimed by Baladorarala Mudalihami, Meegahamulawatta claimed by Hettipola Punchirala and others.



Surveyor-General's Office,
Colombo, January 23, 1920.

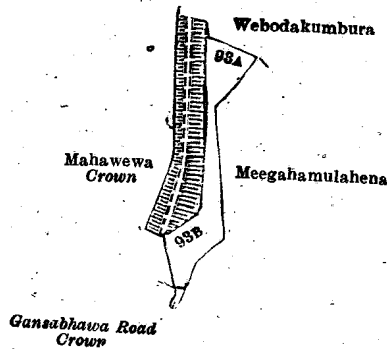
Scale of 4 Chains to an Inch.

H. P. HARRISON,
for Acting Surveyor-General.

VII.—Block survey preliminary plan 1,679.

Lot.	Name of Land	Extent, A. R. P.
93A	Meegahamulahena	0 0 15
93B	Mahawewawana	0 0 27
		0 1 2

and bounded as follows : on the north by Webodakumbura claimed by the heirs of Nurdin of Chilaw ; on the east by Meegahamulahena claimed by Tennekoon Mudiyanse-lage Mudalihami and another ; on the south by Meegahamulahena claimed by Tennekoon Mudiyanse-lage Mudalihami and another, a Gansabhawa road claimed by the Crown ; on the west by Mahawewa claimed by the Crown.



Surveyor-General's Office,
Colombo, January 23, 1920.

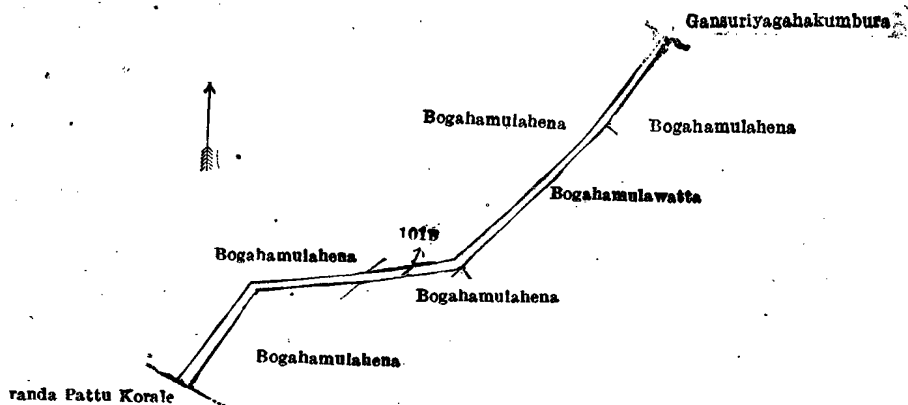
Scale of 4 Chains to an Inch.

H. P. HARRISON,
for Acting Surveyor-General.

VIII.—Block survey preliminary plan 1,679.

Lot.	Name of Land.	Extent, A. R. P.
101B	Footpath (footpath and reservation)	0 1 3

and bounded as follows : on the north by Bogahamulahena claimed by Tennekoon Mudiyanse-lage Punchirala, *ex-Arachchi*, Bogahamulahena claimed by Tennekoon Mudiyanse-lage Herathami of Degalla ; on the east by Gansuriyagahakumbura claimed by T. M. Punchirala and another, Bogahamulahena claimed by Tennekoon Mudiyanse-lage Herathami of Degalla and others, Bogahamulawatta claimed by T. M. Bandihami and another ; on the south by Bogahamulahena claimed by Tennekoon Mudiyanse-lage Ranmenika and others, Bogahamulahena claimed by Tennekoon Mudiyanse-lage Punchirala, *ex-Arachchi*, the boundary of Karandapattu korale ; on the west by Bogahamulahena claimed by Tennekoon Mudiyanse-lage Punchirala, *ex-Arachchi*.



Surveyor-General's Office,
Colombo, January 23, 1920.

Scale of 4 Chains to an Inch.

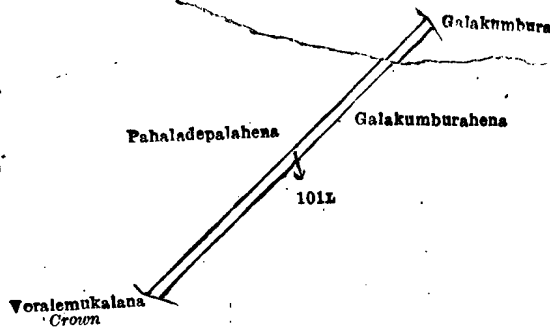
H. P. HARRISON,
for Acting Surveyor-General.

IX.—Block survey preliminary plan 1,679.

Lot.	Name of Land.
101L	Foot access

Extent, A. R. P.
0 0 26

and bounded as follows: on the north by Galakumbura claimed by T. M. Nandirala and others; on the east by Galakumburahena claimed by Tennekoon Mudiyansele Tikiri Banda and another; on the south by Voralemukalana claimed by the Crown; on the west by Pahala Depalahena claimed by Tennekoon Mudiyansele Manu Etana.



Surveyor-General's Office,
Colombo, January 23, 1920.

Scale of 4 Chains to an Inch.

H. P. HARRISON,
for Acting Surveyor-General.

W. E. WATT,
Special Officer.

November 12, 1920.

Ratnapura S. O. No. 537.

Order under Section 4, Sub-section (1), of "The Waste Lands Ordinances of 1897, 1899, 1900, and 1903."

In the matter of the lands commonly called or known as Maragahahena, Halpandenyahena, &c., situate in the village of Denawakapatakada, in the Uda pattuwa of the Nawadun korale of the Ratnapura District, in the Province of Sabaragamuwa, and of "The Waste Lands Ordinances of 1897, 1899, 1900, and 1903."

WHEREAS in pursuance of section 1 of the said Ordinances it was duly declared and notified on the 3rd day of October, 1913, that if no claim to the lands commonly called or known as Maragahahena, Halpandenyahena, &c., situate in the village of Denawakapatakada, in the Uda pattuwa of the Nawadun korale of the Ratnapura District, in the Province of Sabaragamuwa, containing in extent 21 acres and 17 perches, and shown as lots 144E, 271B, 271Y, and 271AC in block survey preliminary plan 161, and in the annexed diagrams, was made to Howard Orme Fox, Special Officer appointed under section 28 of the said Ordinances, within the period of three months from the date specified in the said notice, such lands would be declared the property of the Crown, and dealt with on account of the Crown (*vide* Notice No. 5,016):

And whereas Don Henry Wijewardena Tennakoon Bandara Mahatmaya made claim thereto, and Howard Orme Fox and Walter Ernest Wait, Special Officers appointed under section 28 of the said Ordinances, made due inquiry into such claim, and whereas the said claimant and I, with the consent of His Excellency the Governor, came to an agreement in writing dated the 16th day of May, 1914, concerning the said lands, under section 4, sub-section (1), of the said Ordinances, whereby it was agreed that the said claimant should be declared the purchaser of the said lands upon payment on or before the 16th day of August, 1914, to the Government Agent at Ratnapura, of a sum of Rupees Three Hundred only (Rs. 300), as the purchase amount of the said lands, and whereas the said amount has been duly paid by the said claimant, he is hereby, in pursuance of the agreement aforementioned, declared to be the purchaser of the said lands, as more fully described herein below.

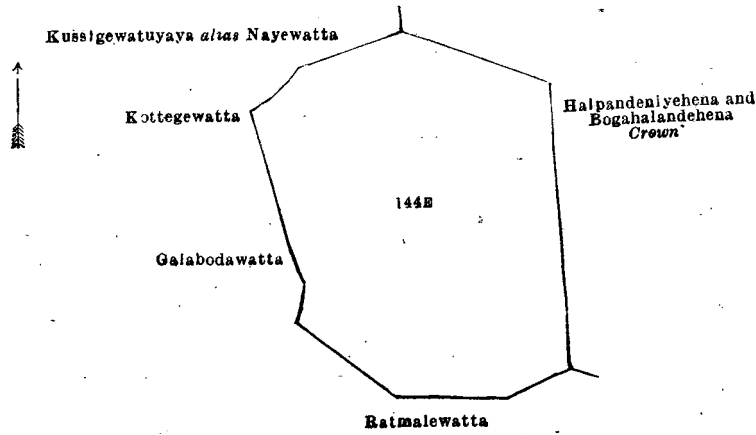
Description of the Lands referred to.

The following lots situated in the village of Denawakapatakada, in the Uda pattuwa of the Nawadun korale of the Ratnapura District, in the Province of Sabaragamuwa, as described in the annexed diagrams:—

I.—Block survey preliminary plan 161.

Lot.	Name of Land.	Extent, A. R. P.
144E	Maragahahena and Halpandenyahena	4 0 16

and bounded as follows: on the north by Kussigewatuyaya *alias* Nayewatta claimed by Loggedera Dingirihamy and others, Halpandenyahena and Bogahalandehena to be declared the property of the Crown under the Waste Lands Ordinances; on the east by Halpandenyahena and Bogahalandehena to be declared the property of the Crown under the Waste Lands Ordinances; on the south by Ratmalewatta claimed by Delgahawatte Wastuhamy; on the west by Galabodawatta claimed by Delgahawatte Wastuhamy, Kottegewatta claimed by Jayamanna Mohottalage Madduma Bandara.



Surveyor-General's Office,
Colombo, May 12, 1920.

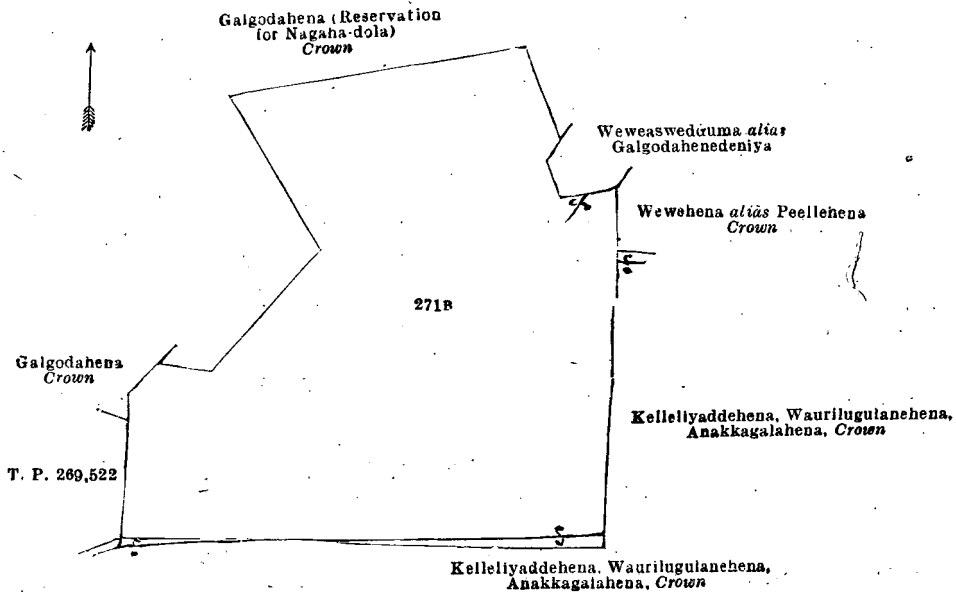
Scale of 4 Chains to an Inch.

F. J. SALMON,
for Acting Surveyor-General.

II.—Block survey preliminary plan 161.

Lot.	Name of Land.	Extent, A. R. P.
271B	Tenneheha and Galgodahena	8 0 14

and bounded as follows : on the north by Galgodahena (reservation for Magaha-dola) to be declared the property of the Crown under the Waste Lands Ordinances ; on the east by Galgodahena (reservation for Magaha-dola) to be declared the property of the Crown under the Waste Lands Ordinances, Wewaswedduma *alias* Galgodahenedeniya claimed by Hettiyawatte Mohottihamy, a water-course, Wewehena *alias* Peelleheha to be declared the property of the Crown under the Waste Lands Ordinances, Kelleliyaddeheha, Waurilugulaneheha, Annakkagalaha to be declared the property of the Crown under the Waste Lands Ordinances ; on the south by Kelleliyaddeheha, Waurilugulaneheha, Annakkagalaha to be declared the property of the Crown under the Waste Lands Ordinances ; on the west by T. P. 269,522, Galgodahena to be declared the property of the Crown under the Waste Lands Ordinances, Galgodahena (reservation for Magaha-dola) to be declared the property of the Crown under the Waste Lands Ordinances.



Surveyor-General's Office,
Colombo, May 12, 1920.

Scale of 4 Chains to an Inch.

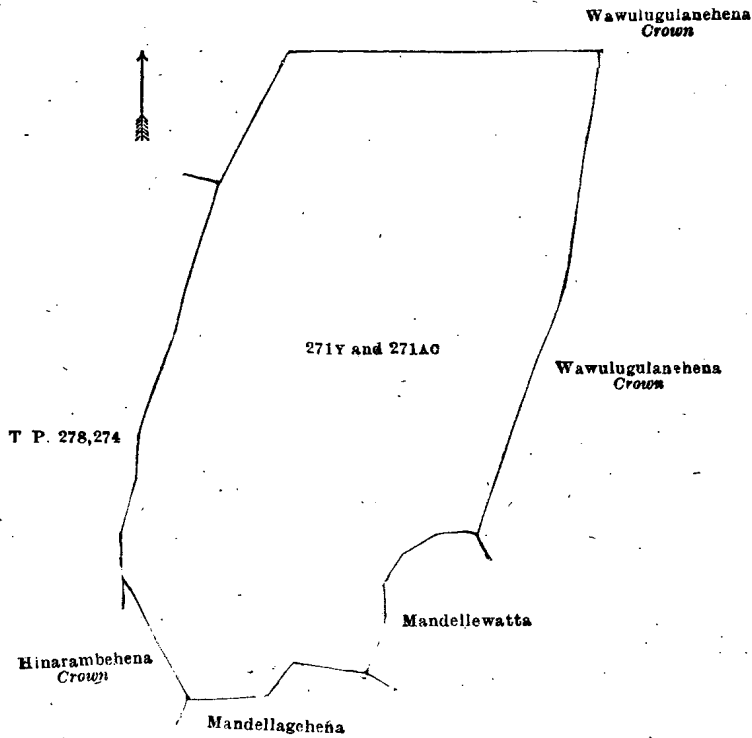
F. J. SALMON,
for Acting Surveyor-General.

III.—Block survey preliminary plan 161.

Lot.	Name of Land.	Extent, A. R. P.
271Y	Polgaswatteheha	8 0 35
271AC	Meegahawatteheha	0 2 32

8 3 27

and bounded as follows : on the north by Wawulugulaneheha to be declared the property of the Crown under the Waste Lands Ordinances ; on the east by Wawulugulaneheha to be declared the property of the Crown under the Waste Lands Ordinances, Mandellewatta claimed by Mandella Emmanisa and others ; on the south by Mandellageheha sold to Dikdeniya Hewayalage Babanisa under the Waste Lands Ordinances, Hinarambeheha to be declared the property of the Crown under the Waste Lands Ordinances ; on the west by T. P. 278,274, Wawulugulaneheha to be declared the property of the Crown under the Waste Lands Ordinances.



Surveyor-General's Office,
Colombo, May 12, 1920.

Scale of 4 Chains to an Inch.

F. J. SALMON,
for Acting Surveyor-General.

August 30, 1920.

W. E. WAIT,
Special Officer.

**Order under Section 2 of "The Waste Lands Ordinances of 1897, 1899, 1900, and 1903,"
declaring Land to be Crown Property.**

In the matter of the land commonly called and known as Wilikulakanda, situate in the village of Talagama, in Udugaha pattuwa of Hapitigam korale, in the Negombo District of the Western Province, and of "The Waste Lands Ordinances of 1897, 1899, 1900, and 1903."

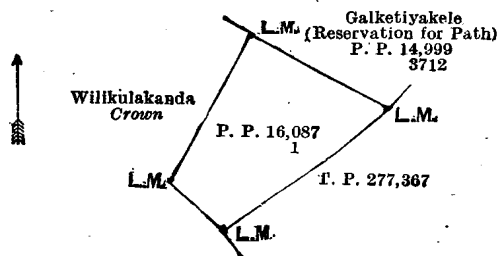
THE notice required by section 1 of "The Waste Lands Ordinances of 1897, 1899, 1900, and 1903," having been duly published in manner prescribed by that section in respect of the above-named land (*vide* Notice No. 7,566), and no claim having been made to the said land or to any interest therein within the period of three months from the date specified in the said notice, I, Hubert Ernest Newnham, Assistant Government Agent, Colombo and Negombo Districts, under and by virtue of the powers vested in me in that behalf by section 2 of the said Ordinances, do hereby on this 14th day of October, 1920, order and declare that the said land, as more fully described herein below, situate in the village of Talagama, in Udugaha pattu of Hapitigam korale, in the Negombo District of the Western Province, and shown as lot 1 in preliminary plan 16,087 and in the annexed diagram, and containing in extent 3 roods and 27 perches, is the property of the Crown.

Description of the Land referred to.

The following lot situated in the village of Talagama, in Udugaha pattuwa of Hapitigam korale, in the Negombo District of the Western Province, as described in the annexed diagram :—

Lot.	Name of Land.	Preliminary plan 16,087.	Extent, A. R. P.
1	Wilikulakanda		0 3 27

and bounded as follows : on the north-east by Galketiya kele reservation for path (P. P. 14,999/3,712) ; on the south-east by and depicted in title plan No. 277,367 ; and on the south-west and north-west by Wilikulakanda claimed by the Crown.



Surveyor-General's Office,
Colombo, February 1, 1919.

Scale of 4 Chains to an Inch.

C. H. VINCE,
for Surveyor-General.

October 14, 1920.

H. E. NEWNHAM,
Assistant Government Agent.

**Order under Section 2 of "The Waste Lands Ordinances of 1897, 1899, 1900, and 1903,"
declaring the Land to be Crown Property.**

In the matter of the land commonly called and known as Welioiwitekanda, situate in the village of Welikanna, in Udugaha pattuwa of Hewagam korale, in the Colombo District of the Western Province, and of "The Waste Lands Ordinances of 1897, 1899, 1900, and 1903."

THE notice required by section 1 of "The Waste Lands Ordinances of 1897, 1899, 1900, and 1903," having been duly published in manner prescribed by that section in respect of the above-named land (*vide* Notice No. 7,567), and no claim having been made to the said land or to any interest therein within the period of three months from the date specified in the said notice, I, Hubert Ernest Newnham, Assistant Government Agent, Colombo and Negombo Districts, under and by virtue of the powers vested in me in that behalf by section 2 of the said Ordinances, do hereby on this 14th day of October, 1920, order and declare that the said land, as more fully described herein below, situate in the village of Welikanna, in Udugaha pattuwa of Hewagam korale, in the Colombo District of the Western Province, and shown as lot 1 in preliminary plan 16,634 and in the annexed diagram, and containing in extent 2 acres 3 roods and 33 perches, is the property of the Crown.

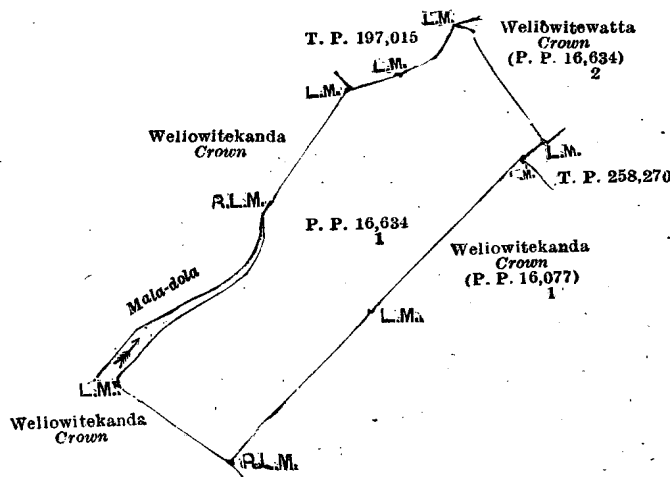
Description of the Land referred to.

The following lot situated in the village of Welikanna, in Udugaha pattuwa of Hewagam korale, in the Colombo District of the Western Province, as described in the annexed diagram:—

Preliminary plan 16,634.

Lot.	Name of Land	Extent, A. R. P.
1	Welioiwitekanda	2 3 33

and bounded as follows: on the north-east by Welioiwitewatta claimed by the Crown (P. P. 16,634/2); on the south-east by land depicted in title plan No. 258,270 and Welioiwitekanda claimed by the Crown (P. P. 16,077/1); on the south-west by Welioiwitekanda claimed by the Crown; and on the north-west by Mala-dola, Welioiwitekanda claimed by the Crown, and land depicted in title plan No. 197,015.



Surveyor-General's Office,
Colombo, March 5, 1920.

Scale of 4 Chains to an Inch.

G. K. THORNHILL,
for Surveyor-General.

October 14, 1920.

H. E. NEWNHAM,
Assistant Government Agent.

**Order under Section 2 of "The Waste Lands Ordinances of 1897, 1899, 1900, and 1903,"
declaring Land to be Crown Property.**

In the matter of the land commonly called and known as Polgaskanda (reservation for stream), situate in the village of Elamalawala, in the Udugaha pattu of Hewagam korale, in the Colombo District of the Western Province, and of "The Waste Lands Ordinances of 1897, 1899, 1900, and 1903."

THE notice required by section 1 of "The Waste Lands Ordinances of 1897, 1899, 1900, and 1903," having been duly published in manner prescribed by that section in respect of the above-named land (*vide* Notice No. 7,564), and no claim having been made to the said land or to any interest therein within the period of three months from the date specified in the said notice, I, Hubert Ernest Newnham, Assistant Government Agent, Colombo and Negombo Districts, under and by virtue of the powers vested in me in that behalf by section 2 of the said Ordinances, do hereby on this 14th day of October, 1920, order and declare that the said land, as more fully described herein below, situate in the village of Elamalawala, in Udugaha pattu of Hewagam korale, in the Colombo District of the Western Province, and shown as lot 2 in advance extract No. 2 of block survey preliminary plan 63 and in the annexed diagram, and containing in extent 3 roods and 38 perches, is the property of the Crown.

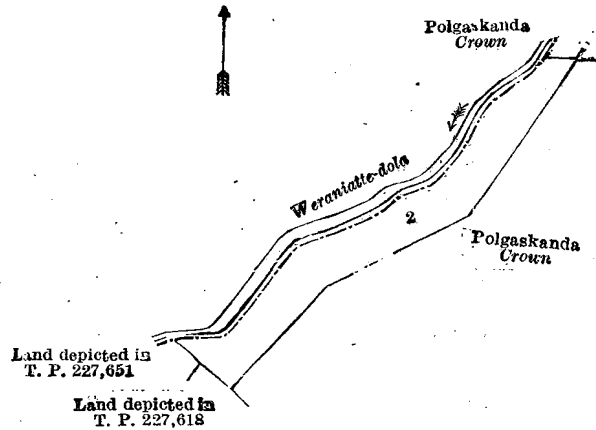
Description of the Land referred to.

The following lot situated in the village of Elamalawala, in Udugaha pattu of Hewagam korale, in the Colombo District of the Western Province, as described in the annexed diagram:—

Advance extract No. 2 of block survey preliminary plan 63.

Lot.	Name of Land.	Extent, A. R. P.
2	Polgaskanda (reservation for stream)	0 3 38

and bounded as follows: on the north by Polgaskanda belonging to Crown; on the south-east by Polgaskanda belonging to Crown; on the south-west by lands depicted in title plans Nos. 227,618 and 227,651; and on the north-west by Weraniatte-dola.



Surveyor-General's Office,
Colombo, July 29, 1919.

Scale of 4 Chains to an Inch.

H. P. HARRISON,
for Surveyor-General.

October 14, 1920.

H. E. NEWNHAM,
Assistant Government Agent.

Order under Section 4, Sub-section (1), of "The Waste Lands Ordinances of 1897, 1899, 1900, and 1903," admitting Land to be Private Property.

In the matter of the land commonly called or known as Mukalanathura, situate in the village of Weddagala, in the Uda pattu of Kukul korale of the Ratnapura District, in the Province of Sabaragamuwa, and of "The Waste Lands Ordinances of 1897, 1899, 1900, and 1903."

WHEREAS in pursuance of section 1 of the said Ordinances it was duly notified on the 4th day of April, 1919, that if no claim to the land commonly called or known as Mukalanathura, situate in the village of Weddagala, in the Uda pattu of Kukul korale of the Ratnapura District, in the Province of Sabaragamuwa, containing in extent 22.65 perches and shown as lot 2 in preliminary plan 2,766 and in the annexed diagram, was made to the Government Agent of the Province of Sabaragamuwa, within the period of three months from the date specified in such notice, such land would be declared the property of the Crown, and dealt with on account of the Crown (*vide* Notice No. 7,180):

And whereas D. H. W. Tennakoon of Ratnapura made claim thereto, and Edward Bruce Alexander, Government Agent of the Province of Sabaragamuwa made due inquiry into such claim; I, George Frederick Reginald Browning, Government Agent of the Province of Sabaragamuwa do hereby, in pursuance of the agreement dated the 15th day of April, 1920, admit the claim of the said claimant to the said land, as more fully described herein below, under section 4, sub-section (1), of the said Ordinances.

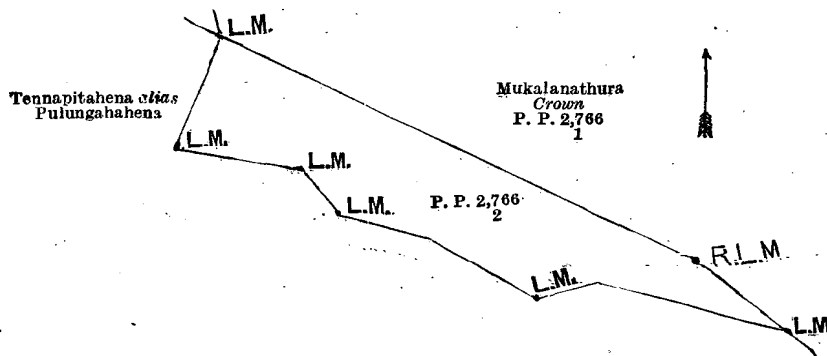
Description of the Land referred to.

The following lot situate in the village of Weddagala, in the Uda pattu of Kukul korale of the Ratnapura District, in the Province of Sabaragamuwa, as described in the annexed diagram:—

Preliminary plan 2,766.

Lot.	Name of Land.	Extent, A. R. P.
2	Mukalanathura	0 0 22.65

and bounded on the north and east by Mukalanathura (preliminary plan 2,766/1); on the south and west by Tennapitahena *alias* Pulungahahena claimed by D. H. W. Tennakoon.



Surveyor-General's Office,
Colombo, December 13, 1918.

Scale of 1 Chain to an Inch.

C. H. VINCE,
for Surveyor-General.

Ratnapura, October 30, 1920.

G. F. R. BROWNING,
Government Agent.

Order under Section 4, Sub-section (1), of "The Waste Lands Ordinances of 1897, 1899, 1900, and 1903," admitting Land to be Private Property.

In the matter of the land commonly called or known as Ketakelaghatenna *alias* Gala-accare *alias* Kirillawalaheneheressa, situate in the village of Karandana, in the Meda pattu of Kuruwiti korale of the Ratnapura District, in the Sabaragamuwa Province, and of "The Waste Lands Ordinances of 1897, 1899, 1900, and 1903."

WHEREAS in pursuance of section 1 of the said Ordinances it was duly notified on the 28th day of March, 1919, that if no claim to the land commonly called or known as Ketakelaghatenna *alias* Gala-accare *alias* Kirillawalaheneheressa, situate in the village of Karandana, in the Meda pattu of Kuruwiti korale, of the Ratnapura District, in the Province of

Sabaragamuwa, containing in extent 3 roods and 16.42 perches and shown as lot 7 in advance extract No. 1 of block survey preliminary plan 54 and in the annexed diagram, was made to the Government Agent of the Province of Sabaragamuwa, within the period of three months from the date specified in such notice, such land would be declared the property of the Crown, and dealt with on account of the Crown (*vide* Notice No. 7,174):

And whereas (1) Angappuli Radage Punchihenaya, (2) ditto Angappuliya, (3) ditto Sidochehiya, (4) ditto Unguwa, (5) ditto Nidorisa, (6) ditto Soida, (7) ditto Siyadorisa, (8) ditto Thinna, (9) ditto Punchi Ridi, (10) ditto Soida, (11) Niwiti-gala Radage Lamasa Ridi, (12) Angappuli Radage Asura Henaya, and (13) ditto Mango Ridi, all of Karandana made claim thereto, and Edward Bruce Alexander, Government Agent, and I, George Frederick Reginald Browning, Government Agent of the Province of Sabaragamuwa made due inquiry into such claim, I do hereby in pursuance of the agreement dated the 25th day of September, 1920, admit the claim of the said claimants to the said land, as more fully described herein below, under section 4, sub-section (1), of the said Ordinances.

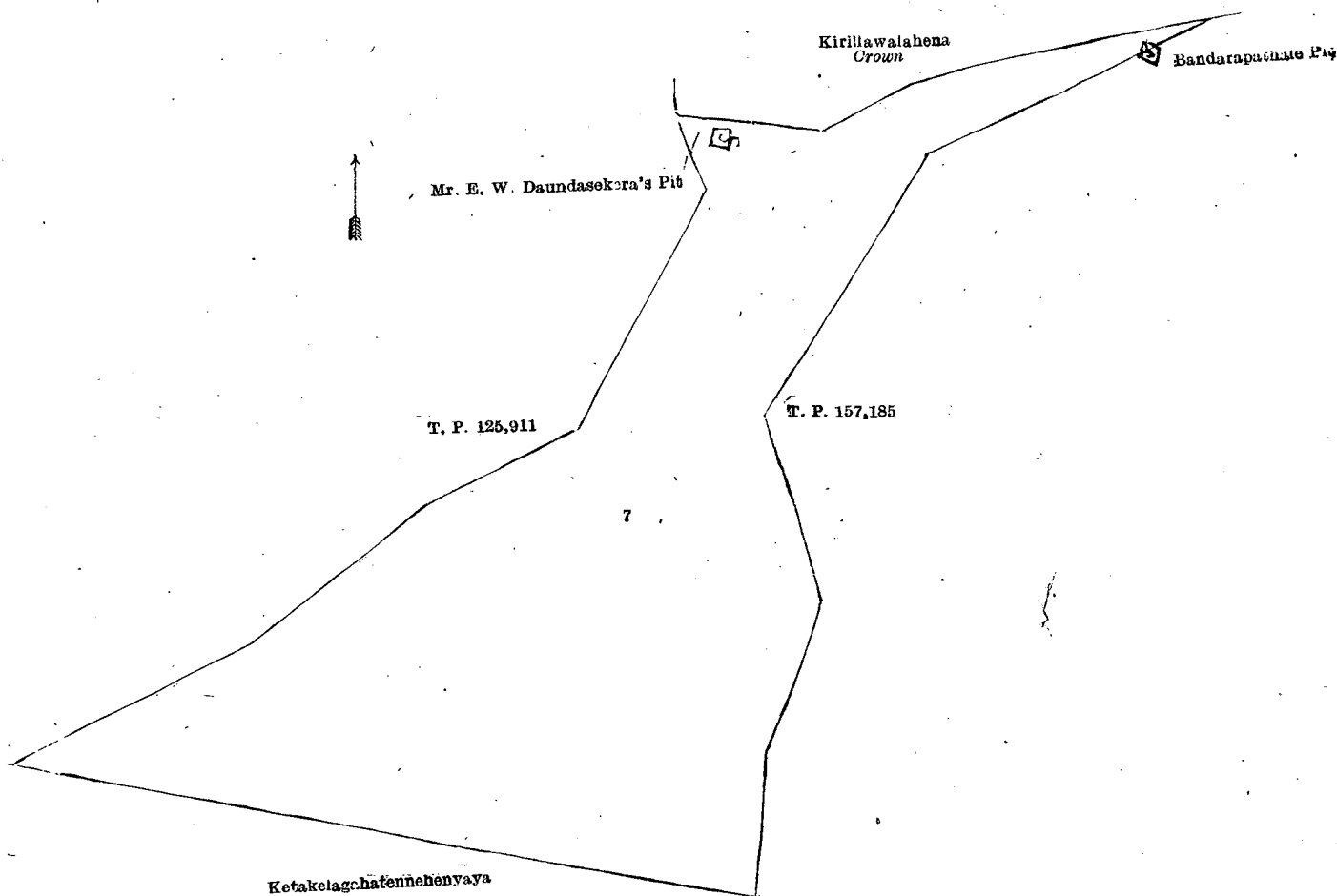
Description of the Land referred to.

The following lot situate in the village of Karandana, in the Meda pattu of Kuruwiti korale of the Ratnapura District, in the Province of Sabaragamuwa, as described in the annexed diagram:—

Advance extract No. 1 of block survey preliminary plan 54.

Lot.	Name of Land.	Extent, A. B. P.
7	Ketakelegahatenna <i>alias</i> Gala-accare <i>alias</i> Kirillawalaheneheressa	0 3 16.42

and bounded as follows: on the north by Kirillawalahena belonging to the Crown; on the east by land described in T. P. 157,185; on the south by Ketakelegahatenhenyaya claimed by K. V. Punchi Appuhamy and others; on the west by land described in T. P. 125,911.



Surveyor-General's Office,
Colombo, November 3, 1917.

Scale of 1 Chain to an Inch.

C. R. LUNDIE,
for Surveyor-General.

Ratnapura, October 30, 1920.

G. F. R. BROWNING,
Government Agent.

Order under Section 4, Sub-section (1), of "The Waste Lands Ordinances of 1897, 1899, 1900, and 1903."

In the matter of the land commonly called or known as Mukalanathura, situate in the village of Weddagala, in the Uda pattu of Kukulū korale of the Ratnapura District, in the Province of Sabaragamuwa, and of "The Waste Lands Ordinances of 1897, 1899, 1900, and 1903."

WHEREAS in pursuance of section 1 of the said Ordinances it was duly declared and notified on the 4th day of April, 1919, that if no claim to the land commonly called or known as Mukalanathura, situate in the village of Weddagala, in the Uda pattu of Kukulū korale of the Ratnapura District, in the Province of Sabaragamuwa, containing in extent 1 acre 3 roods and 22.18 perches, and shown as lot 1 in preliminary plan 2,766 and in the annexed diagram, was made to the Government Agent of the Province of Sabaragamuwa, within the period of three months from the date specified in the said notice, such land would be declared the property of the Crown and dealt with on account of the Crown (*vide* Notice No. 7,180):

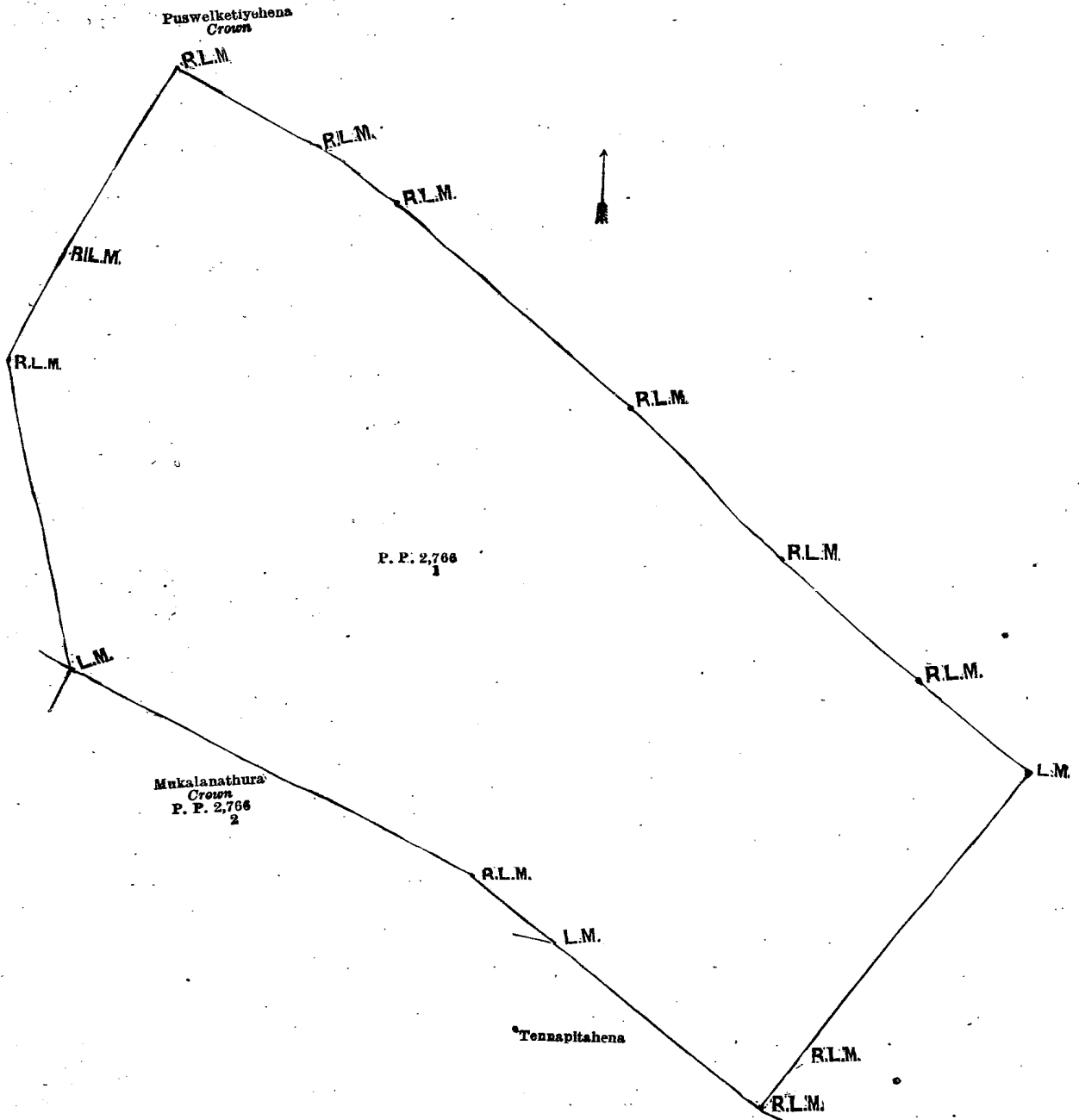
And whereas D. H. W. Tennakoon of Ratnapura made claim thereto, and Edward Bruce Alexander, Government Agent of the Province of Sabaragamuwa, made due inquiry into such claim, and whereas the said claimant and I, George Frederick Reginald Browning, Government Agent of the Province of Sabaragamuwa came to an agreement in writing dated the 15th day of April, 1920, concerning the said land, under section 4, sub-section (1), of the said Ordinances, whereby it was agreed that the said claimant should be declared the purchaser of the said land, upon payment on or before the 7th day of May, 1920, to the Government Agent at Ratnapura, of a sum of Rupees Eight hundred and Fifty-five and Cents Forty-five (Rs. 855.45) only, as the purchase amount of the said land, and whereas the said amount has been duly paid by the said claimant, he is hereby, in pursuance of the agreement afore-mentioned, declared to be the purchaser of the said land, as more fully described herein below.

Description of the Land referred to.

The following lot situate in the village of Weddagala, in the Uda pattu of Kukulukorale of the Ratnapura District, in the Province of Sabaragamuwa, as described in the annexed diagram:—

Lot.	Name of Land.	Extent, A. R. P.
1	Mukalanathura	1 3 22 18

and bounded as follows: on the north by Puswelketiyahena claimed by the Crown; on the east by Puswelketiyahena claimed by the Crown; on the south by Tennapitahena claimed by D. H. W. Tennakoon, Mukalanathura (preliminary plan 2,766/2); on the west by Puswelketiyahena claimed by the Crown.



Surveyor-General's Office,
Colombo, December 13, 1918.

Scale of 1 Chain to an Inch.

C. H. VINCE,
for Surveyor-General.

Ratnapura, October 30, 1920.

G. F. R. BROWNING,
Government Agent.

**Order under Section 4, Sub-section (1), of "The Waste Lands Ordinances of 1897, 1899, 1900, and 1903,"
declaring Lands to be Crown Property.**

In the matter of the lands commonly called or known as Kirillawalahena, situate in the village of Karandana, in the Meda pattu of Kuruwiti korale of the Ratnapura District, in the Province of Sabaragamuwa, and of "The Waste Lands Ordinances of 1897, 1899, 1900, and 1903."

WHEREAS in pursuance of section 1 of the said Ordinances it was duly notified on the 28th day of March, 1919 that if no claim to the land commonly called or known as Kirillawalahena, situate in the village of Karandana, in the Meda pattu of Kuruwiti korale of the Ratnapura District, in the Province of Sabaragamuwa, containing in extent 3 roods and 24.55 perches, and shown as lots 1, 4, and 5 in advance extract No. 1 of block survey preliminary plan 54 and in the annexed diagrams, was made to the Government Agent of the Province of Sabaragamuwa, within the period of three months from the date specified in such notice, such land would be declared the property of the Crown, and dealt with on account of the Crown (*vide* Notice No. 7,174):

And whereas (1) Angappuli Radage Punchihenaya, (2) ditto Angappuliya, (3) ditto Sidoehchiya, (4) ditto Unguwa, (5) ditto Nidorisa, (6) ditto Soida, (7) ditto Siyadorisa, (8) ditto Thinna, (9) ditto Punchi Ridi, (10) ditto Soida, (11) Nivitigala Radage Lamsa Ridi, (12) Angappuli Radage Asurahenaya, (13) ditto Mango Ridi, (14) Minuwanpitiyage Brampi Peris, and (15) W. K. Ranasingha made claim thereto, and whereas the said 14th and 15th claimants withdrew their claims to the said lots, and whereas the said 1st to 13th claimants by an agreement in writing dated the 25th day of September, 1920, whereby in consideration of their being declared the owners of lot 7 in advance extract No. 1 of block survey preliminary plan 54, withdrew their claims to the said lots, I, George Fredrick Reginald Browning, Government Agent of the Province of Sabaragamuwa, under and by virtue of the powers vested in me in that behalf by section 4 of the said Ordinances, do hereby on this 30th day of October, 1920, order and declare, under section 4, sub-section (1), of the said Ordinances, that the said lands, as more fully described herein below, are the property of the Crown.

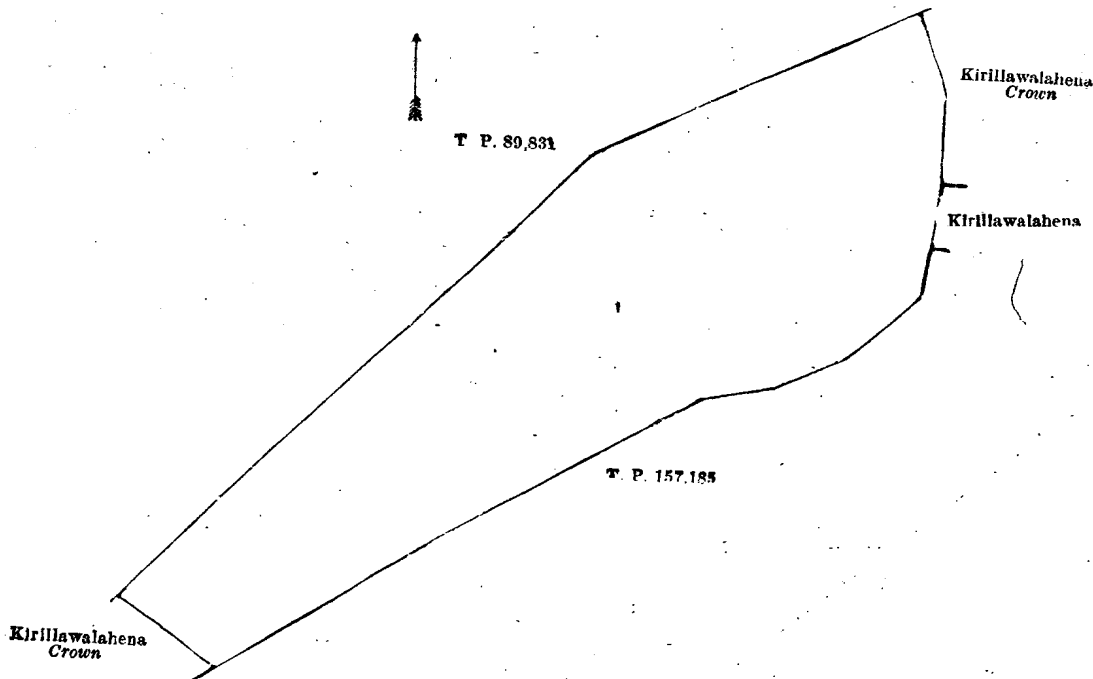
Description of the Lands referred to.

The following lots situated in the village of Karandana, in Meda pattu of Kuruwiti korale of the Ratnapura District, in the Province of Sabaragamuwa, as described in the annexed diagrams:—

I.—Advance extract No. 1 of block survey preliminary plan 54.

Lot.	Name of Land.	Extent, A. R. P.
1	Kirillawalahena	0 2 5.92

and bounded as follows: on the north by land described in T. P. 89,831; on the east by Kirillawalahena belonging to the Crown, Kirillawalahena claimed by W. K. Ranasingha Banda and others, land described in T. P. 157,185; on the south by the land described in T. P. 157,185, Kirillawalahena belonging to the Crown; and on the west by land described in T. P. 89,831.



Surveyor-General's Office,
Colombo, November 3, 1917.

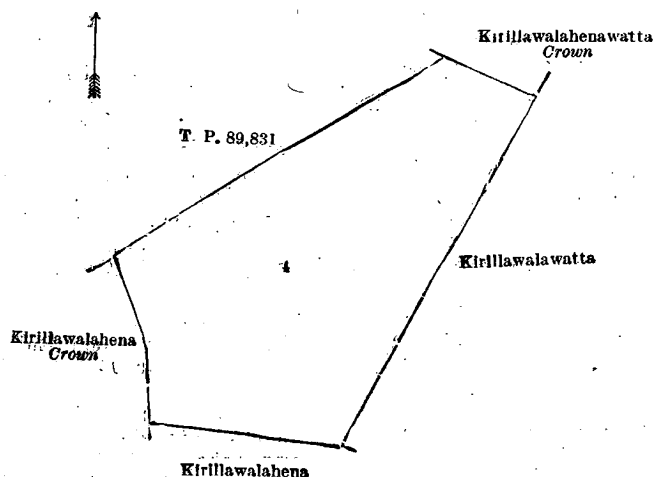
Scale of 1 Chain to an Inch.

C. R. LUNDIE,
for Surveyor-General.

II.—Advance extract No. 1 of block survey preliminary plan 54.

Lot.	Name of Land.	Extent, A. R. P.
4	Kirillawalahena	0 0 38.97

and bounded as follows: on the north by land described in T. P. 89,831, Kirillawalahenawatta, Crown; on the east by Kirillawalawatta claimed by D. Pedrick Appuhamy; on the south by Kirillawalahena claimed by W. K. Ranasingha Bandara and others; on the west by Kirillawalahena, Crown, and land described in T. P. 89,831.



Surveyor-General's Office,
Colombo, November 3, 1917.

Scale of 1 Chain to an Inch.

C. R. LUNDIE,
for Surveyor-General.

III.—Advance extract No. 1 of block survey preliminary plan 54.

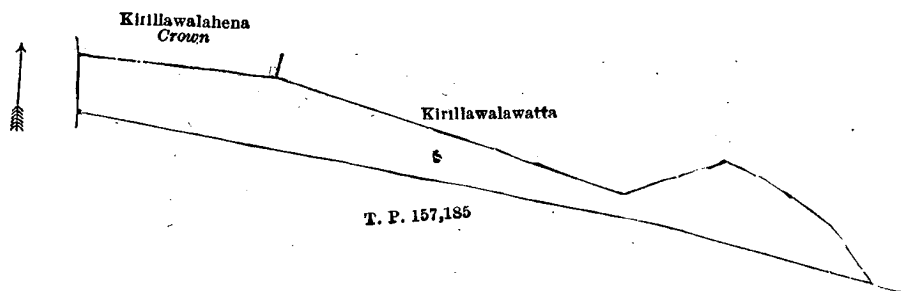
Lot. Name of Land.

Extent, A. R. P.

5 .. Kirillawalahena ..

0 0 19.66

and bounded as follows : on the north by Kirillawalahena belonging to the Crown, Kirillawalawatta claimed by D. Pedrick Appuhamy ; on the east by Kirillawalawatta claimed by D. Pedrick Appuhamy ; on the south by land described in T. P. 157,185 ; on the west by Kirillawalahena, Crown.



Surveyor-General's Office,
Colombo, November 3, 1917.

Scale of 1 Chain to an Inch.

C. R. LUNDIE,
for Surveyor-General

Ratnapura, October 30, 1920.

G. F. R. BROWNING,
Government Agent.

LAND SALES IN THE WESTERN PROVINCE.

WITH reference to the notice published in the *Government Gazette* No. 7,151 dated December 23, 1920, regarding the sale of the lease of lots 17332 and 17332B in preliminary plan 12,539 and lots 23100, 23101, 23102, 23103, 23101A, and 23101B in preliminary plan 13,562, situated in Walatara village in the Kalutara totamune, on February 14, 1921, it is hereby notified that the Assistant Government Agent of Kalutara District is prepared to receive written applications and deposit of survey fees up to and including Monday, February 7, 1921.

Colonial Secretary's Office,
Colombo, January 17, 1921.

GRAEME THOMSON,
Colonial Secretary.

LAND SALES IN THE SOUTHERN PROVINCE.

IT is hereby notified for general information that the under-mentioned lots advertised for sale on the dates noted against them are withdrawn from their respective sales:—

Lot No.	Date of Sale.
Preliminary plan 11,164 .. 3	February 15, 1921
Final village plan 488 .. 20AQ and 20AR	March 8, 1921

The Kachcheri,
Galle, January 14, 1921.

R. Y. DANIEL,
for Government Agent.

LAND SALES IN THE EASTERN PROVINCE.

No. 1,526, E. P.—The Assistant Government Agent, Trincomalee, will on Tuesday, March 8, 1921, at 10 A.M., at the Village Tribunal Court at Muttur, put up to auction, for sale or settlement, or will otherwise dispose of, the under-mentioned portions of Crown land, in accordance with the regulations of Government regarding land sales. Thirty-three allotments of land situated in the Koddiyar division of the Trincomalee District of the Eastern Province.

Lot.	Name of Land.	Name of Applicant.	Description.	Extent.	Upset price
				A. R. P.	per acre, Rs.
3558	Vedativupumi	Lawrence Anthony	Open land fit for paddy and garden cultivation	2 3 4	20

Lot.	Name of Land.	Name of Applicant.	Description.	Extent.		Upset price per acre, Rs.
				A.	B. P.	
1	Cheddikulathuvayal ..	Encroachment by U. Meerasa ..	Paddy field ..	1	0 1	35
Preliminary plan 5,489. Village—Muttur.						
1	Akkaraikaduchenai ..	P. Mammatali ..	Land fit for garden ..	0	3 35	20
Preliminary plan 5,580. Village—Muttur.						
1	Poodalthukerni ..	S. Kanapathipillai ..	Jungle fit for garden ..	2	0 22	20
2	Do. ..	— ..	Reservation for road ..	0	1 2	—*
Preliminary plan 5,230. Village—Marutadichehenai.						
1	Mailamalaikulattukadu ..	P. Kanapathipillai ..	Jungle fit for paddy and garden ..	0	1 1	18
2	Do. ..	do. ..	do. ..	2	2 35	18
Preliminary plan 5,566. Village—Marutadichehenai.						
1	Chettiyakulathukadu or Chettiya velikulathukadu ..	K. Velayutham ..	Jungle fit for paddy ..	6	2 15	20
Preliminary plan 5,573. Village—Kaddaiparichchan.						
1	Mudalaimadukadu <i>alias</i> Kayamandankulathukadu ..	— ..	Reservation for path ..	0	0 24	—*
Preliminary plan 5,590. Village—Kaddaiparichchan.						
2	Do. ..	K. Arumugam and K. Kartigesu ..	Jungle fit for garden ..	4	0 24	22
Preliminary plan 5,591. Village—Kaddaiparichchan.						
1	Kuravattawankadu ..	— ..	Reservation for road ..	0	2 7	—*
2	Do. ..	K. Kanapathipillai ..	Fit for paddy cultivation ..	2	0 16	20
3	Kuravattavanvayal ..	Encroachment by K. Kanapathipillai ..	Paddy field ..	0	3 36	25
4	Do. ..	Encroachment by Nagamuttu and others ..	do. ..	0	1 37	25
5	Do. ..	Encroachment by K. Kanapathipillai and others ..	do. ..	0	1 24	25
Preliminary plan 4,882. Village—Sampur.						
3636	Sampurumi ..	For general sale ..	Jungle fit for coconut ..	0	0 26	17
Preliminary plan 5,574. Village—Toppur.						
1	Mohamadovavalavu ..	Encroachment by S. Mohamadu ..	Dwelling compound ..	0	0 7	200
2	Sinnatampivalavu ..	Encroachment by A. Ibrahim ..	do. ..	0	0 7	200
Preliminary plan 5,575. Village—Valaitoddam.						
1	Valaitoddampumi ..	A. Velupillai ..	Jungle fit for coconut ..	1	1 10	20
2	— ..	do. ..	Shallow backwater, jungle fit for coconut ..	0	1 32	20
3	Valaitoddampumi ..	P. Kaliappan ..	Jungle fit for coconut ..	0	3 17	20
4	— ..	do. ..	Shallow backwater, jungle fit for coconut ..	0	0 30	20
5	Valaitoddamkadu ..	— ..	Reservation for sea ..	2	1 3	—*
Preliminary plan 5,588. Village—Vappiya.						
1	Velankenitharai ..	R. Kandappar ..	Paddy field ..	9	0 10	20
2	Velankenikadu ..	M. Arunasalam and R. Velupillai ..	do. ..	0	3 28	20
3	Sennativuarugu ..	M. Arunasalam ..	do. ..	8	0 15	20
4	Vappiya ..	do. ..	do. ..	0	1 15	35
5	Vappiyaveliarugu ..	— ..	Chena fit for paddy ..	3	0 12	20
6	Do. ..	— ..	Reservation for stream ..	3	1 13	—*
7	Do. ..	M. Arunasalam ..	Chena fit for paddy ..	1	0 9	20
Preliminary plan 5,592. Village—Verukal.						
1	Vellavettavanpumi ..	— ..	Reservation for Verugal gangai ..	2	0 2	—*
2	Do. ..	K. Velupillai ..	Paddy field ..	2	3 14	20
3	Do. ..	— ..	Reservation for road ..	0	0 37	—*

* Not for sale.

Further information regarding these lands can be obtained from the Assistant Government Agent, Trincomalee, and plans of them from the Surveyor-General.

Colonial Secretary's Office,
Colombo, January 19, 1921.

GRAEME THOMSON,
Colonial Secretary.

NOTICE is hereby given that the Government Agent, Eastern Province, will on March 7, 1921, at the Batticaloa Kachcheri, at 1 P.M., with the sanction of Government, lease on special terms two blocks of Crown land described below for the purpose of opening up stock farms. It is proposed to treat these as exceptional cases as it is very desirable that the breed of cattle in the district should be improved:—

Description of Land referred to.

Two blocks of unsurveyed Crown scrub jungle, situated about a mile to the east of the 17th milepost on the Batticaloa-Trincomalee road, in Koralai pattu of the Batticaloa District, in the Eastern Province, and containing in extent 94 acres and 97 acres approximately, and demarcated on the ground with elephant pegs, and applied for by Mr. S. K. Wickwar of Bandarawela and Mr. C. J. Backhouse of Batticaloa, respectively.

Colonial Secretary's Office,
Colombo, January 12, 1921.

GRAEME THOMSON,
Colonial Secretary.

LAND SALES IN THE NORTH-CENTRAL PROVINCE.

No. 2,123, N.C. P.—The Government Agent, North-Central Province, will on Tuesday, March 8, 1921, at 1 P.M., at his office in the Anuradhapura Kachcheri, put up to auction, for sale or settlement, or will otherwise dispose of, the under-mentioned portions of Crown land, in accordance with the regulations of Government regarding land sales. Thirty-four allotments of land situated in the Hurulu and Kalagam palatas of the Nuwarakalawiya district of the North-Central Province.

Lot.	Name of Land.	Name of Applicant.	Description.	Extent.			Upset price per acre, Rs.
				A.	R.	P.	
1	Migahaidama	K. Ukkurala	Low jungle suitable for paddy	1	3	22	18.50
Preliminary plan 5,580. Village—Diwulwewa in Kalpe korale.							
1	Kurundugahaidama	K. V. Punchirala, Arachchi	Jungle fit for paddy	2	2	36	16
Preliminary plan 5,581. Village—Dachchi Hamillewa in Kalpe korale.							
1	Godakiralegaleidama	T. G. Ukkurala	Jungle suitable for garden	1	0	12	26
Preliminary plan 5,582. Village—Kapugollewa in Mahapotana korale.							
1	Dambagahaidama	W. Dingirala	Jungle	7	1	32	18
2	Do.	—	Reservation for tank bund and delta	2	0	6	—*
3	Do.	—	Reservation for road	0	0	8	—*
Preliminary plan 5,584. Village—Yakawewa in Kunchuttu korale.							
1	Kumbukgahaidama	I. M. Dingiri Banda, Registrar of Olukaranda	Jungle fit for paddy	1	0	4	20
2	Do.	—	Reservation for Kankaniyagama tank bund	0	1	4	—*
Preliminary plan 5,587. Village—Kankaniyagama in Maminiya korale.							
1	Serugahahena	J. A. Dissanayaka	Jungle	2	3	29	16
Preliminary plan 5,589. Village—Masnawa in Negampaha korale.							
1	Serugahaidama	Ukku Banda Vel-Vidane	Chena	0	3	27	16
Preliminary plan 5,590. Village—Madawachchiya in Negampaha korale.							
1	Ehetugahaidama	S. Udayare	Chena suitable for paddy	3	0	15	16
Preliminary plan 5,591. Village—Walawahiddawewa in Kalpe korale.							
1	Kuriyagahawatta	U. Ukku Banda	Jungle	1	3	28	16
Preliminary plan 5,592. Village—Kudakekirawa in Kalagam korale south.							
1	Dambagahaidama or Meegahaidama	S. Mudalihamy and 3 others	Jungle suitable for paddy	3	1	22	23.50
2	Do.	do.	do.	0	3	3	23.50
Preliminary plan 5,593. Village—Rambewa in Matombuwa korale.							
1	Nitulgahawatta	E. Kapurula and 3 others	Chena	1	0	7	16
Preliminary plan 5,594. Village—Galkiriyagama in Unduruwa korale.							
1	Mailagahaidama	R. Mohottala of Nikagahawewa	Jungle fit for paddy	4	0	10	18
2	Dambagahaidama	W. Kudarala of Maha Rambewa	do.	1	2	23	18.50
3	Do.	Appurula Vel-Vidane of ditto	High jungle	5	2	9	31
4	Timbirigahaidama	K. Badderala and another of ditto	Jungle fit for paddy	1	1	34	16
5	Migahakumbura	—	Paddy, encroachment by Tikiri Appu, Lekama of Rambewa	0	1	4	30
Preliminary plan 5,595. Village—Rambewa in Matombuwa korale.							
7	Palugahaidama	M. Kapurula of Rambewa	Jungle fit for paddy	2	0	10	18.50
8	Dambagahaidama	K. Naidurala, Lekama, and another of Maha Rambewa	Forest suitable for paddy	1	3	11	18.50
9	Palugahaidama	K. Kadirate, Lekama	Jungle fit for paddy	1	1	26	16
10	Meegahaidama	V. Tikiri Appu, Vel-Vidane	do.	1	3	29	17
11	Dambagahaidama	M. V. Tikiri Appu, Lekama of Rambewa	do.	3	1	23	16
12	Do.	W. Keerala	do.	1	1	6	16
13	Do.	—	Reservation for tank bund	0	1	16	—*
14	Diulgahaidama	K. G. Kudarala, Vel-Vidane	Jungle and waste land fit for paddy	1	1	29	18.50
15	Dambagahaidama	H. M. Kalu Banda, Arachchi	Jungle fit for paddy	0	3	0	16
16	Dambagahakumbura	—	Paddy, encroachment by T. Kapurula	0	1	21	30
17	Dambagahaidama	—	Reservation for channel	0	0	30	—*
18	Do.	R. Mohottala	Jungle fit for paddy	2	2	3	19
19	Do.	—	Reservation for tank bund	0	3	7	—*
20	Mailagahaidama	R. Mohottala	Jungle fit for paddy	3	2	29	16

* These lots are not for sale.

Further particulars regarding the above land lots can be had from the Government Agent, North-Central Province, and plans of them from the Surveyor-General.

Colonial Secretary's Office,
Colombo, January 13, 1921.

GRAEME THOMSON,
Colonial Secretary.

LAND ACQUISITION NOTICES.

HAVING been duly directed by the Governor, with the advice of the Executive Council, acting under the provisions of "The Land Acquisition Ordinance of 1876," section 6, to take order for the acquisition of the following lands, required for a public purpose, namely, for Dompe boys' school, to wit:—

Lot.	Name of Land.	Description.	Name of Claimant.	Extent.		
				A.	R.	P.
Preliminary plan 17,196. Villages—Dekatana and Ganegoda.						
1	Dawatagahalanda ..	Chena ..	R. A. Arnolis Perera, &c. ..	0	3	13
2	Delgahawatta ..	do. ..	M. Kallis Appu ..	0	0	9.7
3	Dawatagahalanda ..	Contains 2 coconut trees ..	R. A. Arnolis Perera, &c. ..	0	0	7.5

I hereby give public notice, as required by section 7, that the Government proposes to take possession of the lands. All persons interested in the aforesaid lands are hereby required to appear personally or by agent before me at this office on February 14, 1921, at 11 A.M.; and to state the nature of their respective interests in the lands, and the amount and particulars of their claims to compensation for such interests.

The Kachcheri,
Colombo, January 15, 1921.

J. G. FRASER,
Government Agent.

HAVING been duly directed by the Governor, with the advice of the Executive Council, acting under the provisions of "The Land Acquisition Ordinance of 1876," section 6, to take order for the acquisition of the following lands, required for a public purpose, namely, for an approach road to Welikanna burial ground, to wit:—

Lot.	Name of Land.	Description.	Name of Claimant.	Extent.		
				A.	R.	P.
Preliminary plan 17,371. Village—Welikanna.						
1	Welioiwitawatta ..	Contains 2 coconut trees ..	R. Marku and others ..	0	0	3.9
2	Do. ..	Contains 3 coconut trees ..	do. ..	0	0	4.7
3	Do. ..	Chena ..	R. Bastian and L. Peeris Appu ..	0	0	1.5
4	Do. ..	do. ..	do. ..	0	0	9.4
5	Do. ..	do. ..	do. ..	0	0	2
6	Do. ..	Contains 1 coconut tree ..	K. Davith Appu ..	0	0	3.3

I hereby give public notice, as required by section 7, that the Government proposes to take possession of the lands. All persons interested in the aforesaid lands are hereby required to appear personally or by agent before me at this office on February 14, 1921, at 11.30 A.M., and to state the nature of their respective interests in the lands, and the amount and particulars of their claims to compensation for such interests.

The Kachcheri,
Colombo, January 15, 1921.

J. G. FRASER,
Government Agent.

HAVING been duly directed by the Governor, with the advice of the Executive Council, acting under the provisions of "The Land Acquisition Ordinance of 1876," section 6, to take order for the acquisition of the following lands, required for a public purpose, namely, for widening the Lady de Soysa's drive, to wit:—

Lot.	Name of Land.	Description.	Name of Claimant.	Extent.		
				A.	R.	P.
Preliminary plan 17,347. Village—Uyana.						
1	Pairigahawatta ..	Garden contains 4 coconut trees ..	Mrs. S. M. P. de Silva ..	0	0	3.44
2	Do. ..	Garden contains 3 coconut trees and a masonry wall ..	J. G. Fernando ..	0	0	9.41
3	Do. ..	Garden contains 3 coconut trees ..	Ponsianu Peiris ..	0	0	5.25
4	Do. ..	do. ..	Mrs. Vincent de Mel ..	0	0	6.39
5	Do. ..	Bare land ..	Johannes Cooray ..	0	0	2.65
6	Do. ..	Garden contains 2 coconut trees ..	S. M. de Silva ..	0	0	2.81
7	Nainandarawatta ..	Garden contains 4 coconut trees ..	Haramanis Silva ..	0	0	5.55
8	Do. ..	Garden contains 17 coconut trees ..	Jacob F. de Silva ..	0	0	14.12
9	Do. ..	Garden contains 2 coconut trees ..	C. M. de Mel ..	0	0	10.75
10	Do. ..	Garden contains 3 coconut trees ..	Rev. J. A. de Mel ..	0	0	12.12
11	Do. ..	Garden contains 1 coconut tree ..	Mrs. Bastian Peiris ..	0	0	6.36
12	Do. ..	Garden contains 3 coconut trees ..	W. Peter de Mel ..	0	0	3.19
13	Do. ..	Bare land ..	Mrs. Bastian Peiris ..	0	0	2.33
14	Do. ..	Garden contains 7 coconut trees ..	A. H. W. Mendis ..	0	0	7.27
15	Do. ..	Bare land ..	Mary Isabella Peiris ..	0	0	2.48
16	Do. ..	Garden contains 1 coconut tree ..	Mary Isabella Peiris and others ..	0	0	2.62
17	Do. ..	Garden contains 4 coconut trees ..	Mary Isabella Peiris ..	0	0	5.56
18	Do. ..	Garden contains 4 coconut trees ..	W. Peter Fernando ..	0	0	9.16

I hereby give public notice, as required by section 7, that the Government proposes to take possession of the lands. All persons interested in the aforesaid lands are hereby required to appear personally or by agent before me at this office on February 28, 1921, at 11 A.M., and to state the nature of their respective interests in the lands, and the amount and particulars of their claims to compensation for such interests.

The Kachcheri,
Colombo, January 17, 1921.

J. G. FRASER,
Government Agent.

HAVING been duly directed by the Governor, with the advice of the Executive Council, acting under the provisions of "The Land Acquisition Ordinance of 1876," section 6, to take order for the acquisition of the following lands, required for a public purpose, namely, for opening up a road from Moratuwa Railway Station to Lady de Soysa's drive, to wit:—

Preliminary plan 17,348. Village—Moratuwella.					Extent.	
Lot.	Name of Land.	Description.	Name of Claimant.	A. R. P.		
1	Madangahawatta	.. Garden contains 3 coconut trees ..	Harry Soysa ..	0	0	6.31
2	Do.	.. Garden contains 7 coconut trees ..	Harry Soysa and Silvestri Peiris ..	0	0	8.44
3	Do.	.. Garden contains 11 coconut trees ..	H. J. J. Peiris ..	0	0	21.13
4	Do.	.. Garden contains 49 coconut trees ..	H. J. Peiris ..	0	0	34.77
5	Do.	.. Garden contains 14 coconut trees ..	E. Francis Dias ..	0	0	13.37
6	Do.	.. Garden contains 16 coconut trees and portion of cadjan shed ..	Hector Dias ..	0	0	30.25
7	Do.	.. Garden contains 2 coconut trees, cadjan building, and portion of cadjan shed ..	Simon Gabriel Cooray ..	0	0	4.20
8	Do.	.. Garden contains 7 coconut trees, cadjan building, and portion of cadjan shed ..	G. Apalonia Fernando ..	0	0	13
9	Do.	.. Garden contains 2 coconut trees ..	Christombi Fernando ..	0	0	6.12
10	Do.	.. Garden contains 3 coconut trees ..	C. L. Fernando ..	0	0	10.26
11	Ambalankuwewatta	Contains 1 tiled building and portion of a tiled building ..	T. P. Peiris and W. A. G. de Mel ..	0	0	37.43
12	Kiripellagahawatta	.. Garden contains 6 coconut trees ..	Mudaliyar D. E. Wijesekera ..	0	0	5.25
13	Do.	.. Garden contains 13 coconut trees ..	do. ..	0	0	13.01
14	Do.	.. Garden contains 2 coconut trees and portion of a cadjan building ..	A. H. Wijesekera ..	0	0	2.20
15	Do.	.. Garden contains 8 coconut trees and a cadjan building ..	Mudaliyar D. E. Wijesekera ..	0	0	11.85
16	Do.	.. Contains 1 tiled building and 1 cadjan building ..	A. H. Wijesekera ..	0	1	5.50
17	Do.	.. Garden contains 8 coconut trees ..	Mrs. Hector Dias ..	0	0	7.01
18	Do.	.. Garden contains 5 coconut trees and portion of wall ..	J. Mathias de Mel ..	0	0	7.87
19	Do.	.. Garden contains 8 coconut trees ..	Ismail Lebbe ..	0	0	9.57
20	Do.	.. Garden contains 5 coconut trees ..	do. ..	0	0	5.70
21	Do.	.. Garden contains 9 coconut trees and a tiled building ..	Roman Catholic Church ..	0	0	34.86

I hereby give public notice, as required by section 7, that the Government proposes to take possession of the lands. All persons interested in the aforesaid lands are hereby required to appear personally or by agent before me at this office on February 28, 1921, at 12 noon, and to state the nature of their respective interests in the lands, and the amount and particulars of their claims to compensation for such interests.

The Kachcheri,
Colombo, January 17, 1921.

J. G. FRASER,
Government Agent.

HAVING been duly directed by the Governor, with the advice of the Executive Council, acting under the provisions of "The Land Acquisition Ordinance of 1876," section 6, to take order for the acquisition of the following land, required for a public purpose, namely, for the Kamburugamuwa school, to wit:—

Preliminary plan 11,550. Village—Kamburugamuwa.					Extent.	
Lot.	Name of Land.	Description.	Name of Claimant.	A. R. P.		
1	Pinwatta alias Ganegodawatta	.. Coconut garden ..	Vidana Bahitige Don Sadiris de Silva of Kotawila ..	0	1	5.2

I hereby give public notice, as required by section 7, that the Government proposes to take possession of the land. All persons interested in the aforesaid land are hereby required to appear personally or by agent before me at Matara Kachcheri on February 28, 1921, at 12 noon, and to state the nature of their respective interests in the land, and the amount and particulars of their claims to compensation for such interests.

Matara Kachcheri,
January 18, 1921.

J. D. BROWN,
Assistant Government Agent.

HAVING been duly directed by the Governor, with the advice of the Executive Council, acting under the provisions of "The Land Acquisition Ordinance of 1876," section 6, to take order for the acquisition of the following lands, required for a public purpose, namely, lots 13 and parts of lots 12 and 14 for a metal quarry on the 8th mile Ellearawa-Pinnawala road, lots 34 and 57 as approach roads thereto, and the remaining lots for the extension of the Ellearawa-Pinnawala road, to wit:—

Preliminary plan 2,933. Village—Udagama, Kadawata korale.					Extent.	
Lot.	Name of Land.	Description.	Name of Claimant.	A. R. P.		
10	Udaha-arawehena	.. Patana ..	Guruge Mallis Appu and others ..	0	0	2.5
11	Do.	.. do. ..	do. ..	0	0	12
12	Do.	.. do. ..	do. ..	0	1	37.9
13	Do.	.. Chena contains cassava ..	do. ..	0	1	4.2
14	Medakelegodahena	.. do. ..	Guruge Mallis Appu and another ..	0	0	21.1
15	Do.	.. Native garden ..	do. ..	0	0	0.6
16	Badderagekelegodahena	.. Patana ..	A. B. M. Heenmenike ..	0	0	1.5
17	Do.	.. do. ..	do. ..	0	0	9.8

Lot.	Name of Land.	Description.	Name of Claimant.	Extent.		
				A.	R.	P.
18	Medakelegodahena	Garden	The Uplands Tea Estates of Ceylon, Ltd., and another	0	0	24
19	Do.	Patana	do.	0	0	19.4
20	Bogahahena	Kurakkan chena	do.	0	0	35.1
22	Do.	Chena	do.	0	0	3
23	Hapugahakumburawatta	Garden	do.	0	0	19.2
24	Getaudahena	do.	do.	0	0	20.4
25	Denagamagederawatta	do.	do. and others..	0	1	1
27	Do.	do.	do.	0	0	3
28	Do.	do.	do. and another ..	0	0	5.1
29	—	Part of boutique	R. H. Elias Fernando ..	0	0	1.4
30	—	Store house	The Uplands Tea Estates of Ceylon, Ltd. ..	0	0	3.5
31	Alakoratuwehena	Patana	do. and another ..	0	0	24.6
32	Do.	Chena contains cassava and sweet potatoes	do.	0	0	28.8
33	Uguressagahawatta	Native garden	do. and others..	0	0	5.4
34	—	Estate road	The Uplands Tea Estates of Ceylon, Ltd. ..	0	0	2.2
35	Uguressagahawatta	Native garden	do. and others..	0	0	31
36	Migahawatta	do.	K. Siripina ..	0	0	11.8
37	Kattadigewatta	do.	The Uplands Tea Estates of Ceylon, Ltd., and others	0	0	14.7
38	Weralugahawatta	do.	K. Anagi ..	0	0	1
39	Do.	do.	do.	0	0	4.8
40	Kattadigewatta	do.	The Uplands Tea Estates of Ceylon, Ltd., and others	0	0	21.9
41	—	Estate road	The Uplands Tea Estates of Ceylon, Ltd. ..	0	0	20.1
42	Batalawatta	Chena	Guruge Mallis Appu and another ..	0	0	4.6
43	Do.	do.	do.	0	0	4.2
44	Batalawattahena	Chena with casava and sweet potatoes	Ekneligoda Kumarihamy and others ..	0	0	9.2
45	Do.	Chena	do.	0	0	25.3
46	Kandettehena	do.	The Uplands Tea Estates of Ceylon, Ltd. ..	0	1	8.6
47	Helaudahawatta	do.	do. and another..	0	0	31.6
48	Pitaparehena	do.	do. and others..	0	1	2.7
57	—	Estate road	The Uplands Tea Estates of Ceylon, Ltd. ..	0	0	5.4

I hereby give public notice, as required by section 7, that the Government proposes to take possession of the lands. All persons interested in the aforesaid lands are hereby required to appear personally or by agent before me at Pinnawala boys' school on February 15, 1921, at 1.30 p.m., and to state the nature of their respective interests in the lands, and the amount and particulars of their claims to compensation for such interests.

Ratnapura Kachcheri,
January 14, 1921.

G. F. R. BROWNING,
Government Agent.

HAVING been duly directed by the Governor, with the advice of the Executive Council, acting under the provisions of "The Land Acquisition Ordinance of 1876," section 6, to take order for the acquisition of the following lands, required for a public purpose, namely, for the extension and deviation of the Ellearawa-Pinnawala road, to wit:—

Lot.	Name of Land.	Description.	Name of Claimant.	Extent.		
				A.	R.	P.
Preliminary plan 2,933. Village—Udagama, Kadawata korale.						
58	—	Estate road	The Uplands Tea Estates of Ceylon, Ltd.	0	0	7.9
59	—	do.	do.	0	0	13.6
60	Pitaparehena	Chena	do. and others	0	1	6.9
61	Kandettehena	do.	The Uplands Tea Estates of Ceylon, Ltd.	0	0	38.8
62	Endagalahena	do.	Ekneligoda Kumarihamy and others	0	2	6.6
85	Do.	Patana	do.	0	2	3.5
86	Udagalarawewatta	do.	Atukoralalage James Appu ..	0	1	22.2
88	Detanagala estate	do.	The Uplands Tea Estates of Ceylon, Ltd.	0	0	26.9
89	Do.	do.	do.	0	2	32.5
90	Do.	do.	do.	0	1	33.3
91	Do.	do.	do.	0	0	3.3
94	Do.	do.	do.	0	0	29.1
95	Do.	Jungle	do.	0	0	35.5
97	Himbiliyagahakumbure-darandakella	Paddy	K. G. Huratalhamy ..	0	0	7.1
98	Maragahakumbura	do.	D. M. Ranmenike and others ..	0	0	9
99	Maragahakumburegodekella	do.	B. M. H. Karunaratna ..	0	0	8.7
100	Himbiliyagahakumbure-medakella	do.	R. Kiriappuhamy and others ..	0	0	4.6
101	Himbil yagahakumbure-pabodakella	do.	P. G. Rammalhamy and another ..	0	0	16.2
102	Do.	do.	do.	0	0	1
103	Himbiliyagahakumburewatta	Native garden	do.	0	0	3.4
104	Do.	do.	do.	0	0	1.5
105	Do.	do.	do.	0	0	15.8
106	Do.	do.	do.	0	0	6.8
109	Delgaha-arawewatta	do.	T. Kirisantha ..	0	0	7.4
110	Do.	do.	do.	0	0	6.8
111	Do.	do.	do.	0	0	1.4
112	Do.	do.	do.	0	0	4.6
113	Do.	Chena	do.	0	0	16.9
114	Andungemukalana	do.	Mr. A. D. Sly ..	0	0	1
115	Do.	Low jungle	do.	0	0	0.3

Lot.	Name of Land.	Description.	Name of Claimant.	Extent.		
				A.	R.	P.
116	Andungemukalana	Part of rubber estate contains no trees	Mr. A. D. Sly	0	0	1.2
117	Do.	do.	do.	0	0	1.7
		Village—Pinnawala.				
129	Tennapitahena	Forest	Manannalage Leisa	0	0	0.2
130	Do.	do.	do.	0	0	10.5
132	Do.	Tea garden	T. M. L. Cooray	0	0	1.8
133	Debekeenamukalana	Tea garden, &c.	do.	0	1	3.7
134	Tennapitahena	Tea garden	do.	0	0	5
135	Etambagahawatta	do.	do.	0	2	4.3

I hereby give public notice, as required by section 7, that the Government proposes to take possession of the lands. All persons interested in the aforesaid lands are hereby required to appear personally or by agent before me at Pinnawala boys' school on February 16, 1921, at 1.30 P.M., and to state the nature of their respective interests in the lands, and the amount and particulars of their claims to compensation for such interests.

Ratnapura Kachcheri,
January 14, 1921.

G. F. R. BROWNING,
Government Agent.

HAVING been duly directed by the Governor, with the advice of the Executive Council, acting under the provisions of "The Land Acquisition Ordinance of 1876," section 6, to take order for the acquisition of the following lands, required for a public purpose, namely, for the deviation and improvements to the Ellearawa-Pinnawala road, to wit:—

Preliminary plan 2,933. Village—Udagama, Kadawata korale.

Lot.	Name of Land.	Description.	Name of Claimant.	Extent.		
				A.	R.	P.
136	Nawatalangahena	Garden contains tea, coconuts, &c.	B. M. H. Karunaratna	0	0	22.2
137	Do.	Native garden	do.	0	0	6
138	—	Metalled cart road	do.	0	0	4
139	Nawatalangahena	Native garden	do.	0	0	25.2
140	—	Gansabhawa road	do.	0	0	2.1
141	Elugaltennewatta	Tea garden	N. W. P. S. de Silva	0	0	32.7
142	Do.	do.	do.	0	1	26.6
143	Do.	do.	do.	0	0	13.1
144	Do.	do.	do.	0	1	12.8
145	Do.	Garden contains 7 rubber plants	do.	0	0	13
146	Do.	Garden contains 3 rubber plants	do.	0	0	5
		Village—Hirikumbura.				
147	Hirikumburehena	Low jungle	Senapatige Lawarenti	0	0	7.7
148	Do.	do.	H. M. Punchimahatmaya	0	1	38.4
149	Do.	Cassava chena	do.	0	0	21
150	Udahawatta	Chena	W. M. Kiribanda	0	0	11.7
152	Pita-arawegodahena	Low jungle	B. M. Punchibanda	0	0	34.2
153	Pita-arawa	Paddy	do.	0	1	9
154	Do.	do.	W. Kiribaiya	0	0	16.1
155	Puwakgahakumbura	do.	B. M. Punchibanda	0	0	3
156	Uc'a-arawa	do.	H. Appuhamy	0	0	21.9
157	Puwakgahakumbura	do.	B. M. Punchibanda	0	0	1.3
158	Welamedawattearawa	do.	W. Kiribaiya	0	0	23.1
159	Naindamara	do.	Mr. M. B. Ratwatte, Ratemahatmaya	0	0	20
160	Muttettuwekumbura	do.	W. M. Kiribanda	0	0	34.8
		Village—Kanatiriyawela.				
161	Wakkumbureniya	Deniya	Dolakarage Kirimenika and another	0	0	5.3
162	Wakkumburewatta	Native garden	do.	0	0	9.4
163	Wakkumbura	Paddy field	do.	0	2	0.7
		Village—Hirikumbura.				
164	Muttettuwekumbura	do.	W. M. Kiribanda	0	0	4
		Village—Kanatiriyawela.				
165	Mahamuttettuwa	do.	Mr. M. B. Ratwatte, Ratemahatmaya	0	0	14.1
166	Pinnagolla	do.	D. M. Loku Banda, ex-Korala and others	0	0	35.2
167	Mahamuttettuwa	do.	Mr. M. B. Ratwatte, Ratemahatmaya	0	0	4.5
168	Polwatta	Native garden	K. D. Kiriya	0	0	27.2
169	Do.	Threshing-floor	B. B. Manivel Perera	0	0	3.8
170	Pallemulla	Paddy field	Ditto and others	0	0	1
		Village—Kirapatdeniya.				
171	Okanda	Native garden	B. B. Manivel Perera	0	0	1.5
172	Do.	do.	do.	0	0	5.5
		Village—Udagama.				
178	Udaha-arawehena	Patana	Guruge Mallis Appu and others	0	0	1.8
179	Udaha-arawa	Paddy field	Guruge Mallis Appu	0	2	13.7

I hereby give public notice, as required by section 7, that the Government purposes to take possession of the lands. All persons interested in the aforesaid lands are hereby required to appear personally or by agent before me at Pinnawala boys' school on February 17, 1921, at 1.30 P.M., and to state the nature of their respective interests in the lands, and the amount and particulars of their claims to compensation for such interests.

Ratnapura Kachcheri,
January 14, 1921.

G. F. R. BROWNING,
Government Agent.