

Ceylon Government Gazette

Published by Authority.

No. 7,155 — FRIDAY, JANUARY 28, 1921.

Part III.—Lands.

Separate paging is given to each Part in order that it may be filed separately.

	PAGE		PAGE		PAGE
Land Settlement Notices :—		Land Sales by the Government Agents :—		Land Sales by the Settlement Officer :—	
Final Orders ..	79	North-Western Province ..	—	Northern Province ..	—
Preliminary Notices ..	85	North-Central Province ..	122	Eastern Province ..	—
Land Sales by the Government Agents :—		Province of Uva ..	—	North-Western Province ..	—
Western Province ..	—	Province of Sabaragamuwa ..	—	North-Central Province ..	—
Central Province ..	—	Land Sales by the Settlement Officer :—		Province of Uva ..	—
Southern Province ..	120	Western Province ..	—	Province of Sabaragamuwa ..	—
Northern Province ..	—	Central Province ..	—	Land Acquisition Notices ..	123
Eastern Province ..	—	Southern Province ..	123	Land Resumption Notices ..	—

FINAL ORDERS.

Galle S. O. No. 396.

Order under Section 4, Sub-section (1), of "The Waste Lands Ordinances of 1897, 1899, 1900, and 1903," declaring Lands to be Crown Property.

In the matter of the lands commonly called or known as reservation for road, situate in the village of Gonadeniya, in the Gangaboda pattu of the Galle District, in the Southern Province, and of "The Waste Lands Ordinances of 1897, 1899, 1900, and 1903."

WHEREAS in pursuance of section 1 of the said Ordinances it was duly notified on the 23rd day of April, 1920, that if no claim to the lands commonly called or known as reservation for road, situate in the village of Gonadeniya, in the Gangaboda pattu of the Galle District, in the Southern Province, containing in extent 36 perches, and shown as lots 38 and 39 in block survey preliminary plan 527 and in the annexed diagram, was made to Frederick Lewis, Special Officer appointed under section 28 of the said Ordinances, within the period of three months from the date specified in such notice, such land would be declared the property of the Crown, and dealt with on account of the Crown (*vide* Notice No. 7,527) :

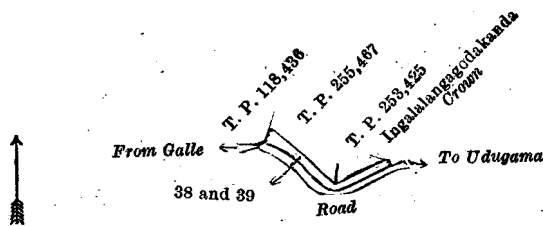
And whereas Gonadeniya Hewawittanage Don Dias of Udugama made claim thereto, and whereas the said claimant has withdrawn his claim to the said lands, I, Frederick Lewis, the aforesaid Special Officer, under and by virtue of the powers vested in me in that behalf by section 4 of the said Ordinances, do hereby on this 24th day of November, 1920, order and declare, under section 4, sub-section (1), of the said Ordinances, that the said lands, as more fully described herein below, are the property of the Crown.

Description of the Lands referred to.

The following lots situated in the village of Gonadeniya, in the Gangaboda pattu of the Galle District, in the Southern Province, as described in the annexed diagram :—

Lot.	Name of Land.	Extent, A. R. P.
38	Reservation for road ..	0 0 20
39	Do. ..	0 0 16
		0 0 36

and bounded as follows : on the north by T. Ps. 255,467 and 253,425 ; on the east by Ingalalangagodakanda declared to be the property of the Crown under the Waste Lands Ordinances ; on the south by the road from Udugama to Galle ; on the west by T. P. 118,436.



Surveyor-General's Office,
Colombo, November 17, 1920.

Scale of 8 Chains to an Inch.

G. K. THORNHILL,
for Surveyor-General.

November 24, 1920.

FREDERICK LEWIS,
Special Officer.

Kurunegala S. O. No. 3,065.

Order under Section 2 of "The Waste Lands Ordinances of 1897, 1899, 1900, and 1903," declaring Land to be Crown Property.

In the matter of the land commonly called and known as path reservation (access to the cemetery), situate in the village of Kumbalwala, in the Katugampola korale north of the Katugampola hatpattu of the Kurunegala District, in the North-Western Province, and of "The Waste Lands Ordinances of 1897, 1899, 1900, and 1903."

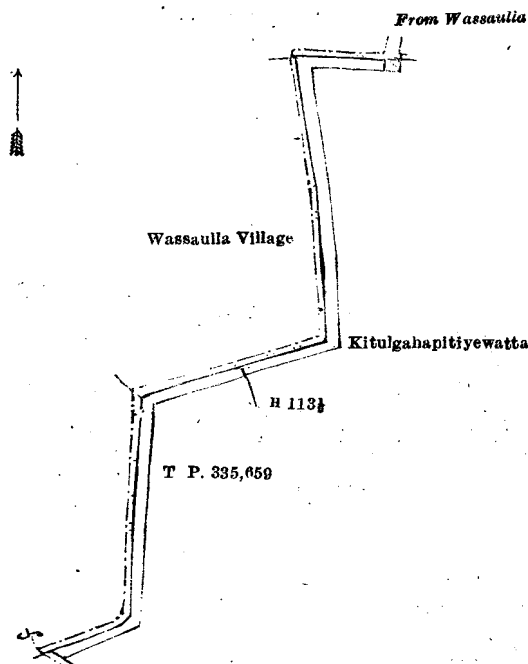
THE notice required by section 1 of "The Waste Lands Ordinances of 1897, 1899, 1900, and 1903," having been duly published in manner prescribed by that section in respect of the above-named land (*vide* Notice No. 6,824), and no claim having been made to the said land or to any interest therein, within the period of three months from the date specified in the said notice, I, Harry Chambers Toller, Special Officer, appointed under section 28 of the said Ordinances, under and by virtue of the powers vested in me in that behalf by section 2 of the said Ordinances, do hereby on this 21st day of October, 1920, order and declare that the said land, as more fully described herein below, situate in the village of Kumbalwala, in the Katugampola korale north of the Katugampola hatpattu of the Kurunegala District, in the North-Western Province, and shown as lot H 113½ in preliminary plan 4,510 and in the annexed diagram, and containing in extent 1 rood and 20 perches, is the property of the Crown.

Description of the Land referred to.

The following lot situated in the village of Kumbalwala, in the Katugampola korale north of the Katugampola hatpattu of the Kurunegala District, in the North-Western Province, as described in the annexed diagram:—

Lot.	Name of Land.	Preliminary plan 4,510.	Extent, A. R. P.
H 113½	Path reservation (access to cemetery)		0 1 20

and bounded as follows: on the north by the village limit of Wassaula; on the east and south by Kitulgahapitiyewatta sold by the Crown (T. P. 335,659); on the west by the village limit of Wassaula.



Surveyor General's Office,
Colombo, September 21, 1920.

Scale of 4 Chains to an Inch.

F. J. SALMON,
for Acting Surveyor-General.

October 21, 1920.

H. C. TOLLER,
Special Officer.

Kurunegala S. O. No. 3,067.

Order under Section 4, Sub-section (1), of "The Waste Lands Ordinances of 1897, 1899, 1900, and 1903."

In the matter of the lands commonly called or known as Kanuketiya estate, situate in the village of Kumbukkotuwa, in the Meddeketiya korale of the Katugampola hatpattu of the Kurunegala District, in the North-Western Province, and of "The Waste Lands Ordinances of 1897, 1899, 1900, and 1903."

WHEREAS in pursuance of section 1 of the said Ordinances it was duly declared and notified on the 27th day of June, 1919, that if no claim to the lands commonly called or known as Kanuketiya estate, situate in the village of Kumbukkotuwa, in the Meddeketiya korale of the Katugampola hatpattu of the Kurunegala District, in the North-Western

Province, containing in extent 25 acres 1 rood and 20 perches, and shown as lots R 115 and S 115 in preliminary plan 4,527 and in the annexed diagram, was made to John Murray Davies, Special Officer appointed under section 28 of the said Ordinances, within the period of three months from the date specified in the said notice, such lands would be declared the property of the Crown, and dealt with on account of the Crown (*vide* Notice No. 7,268) :

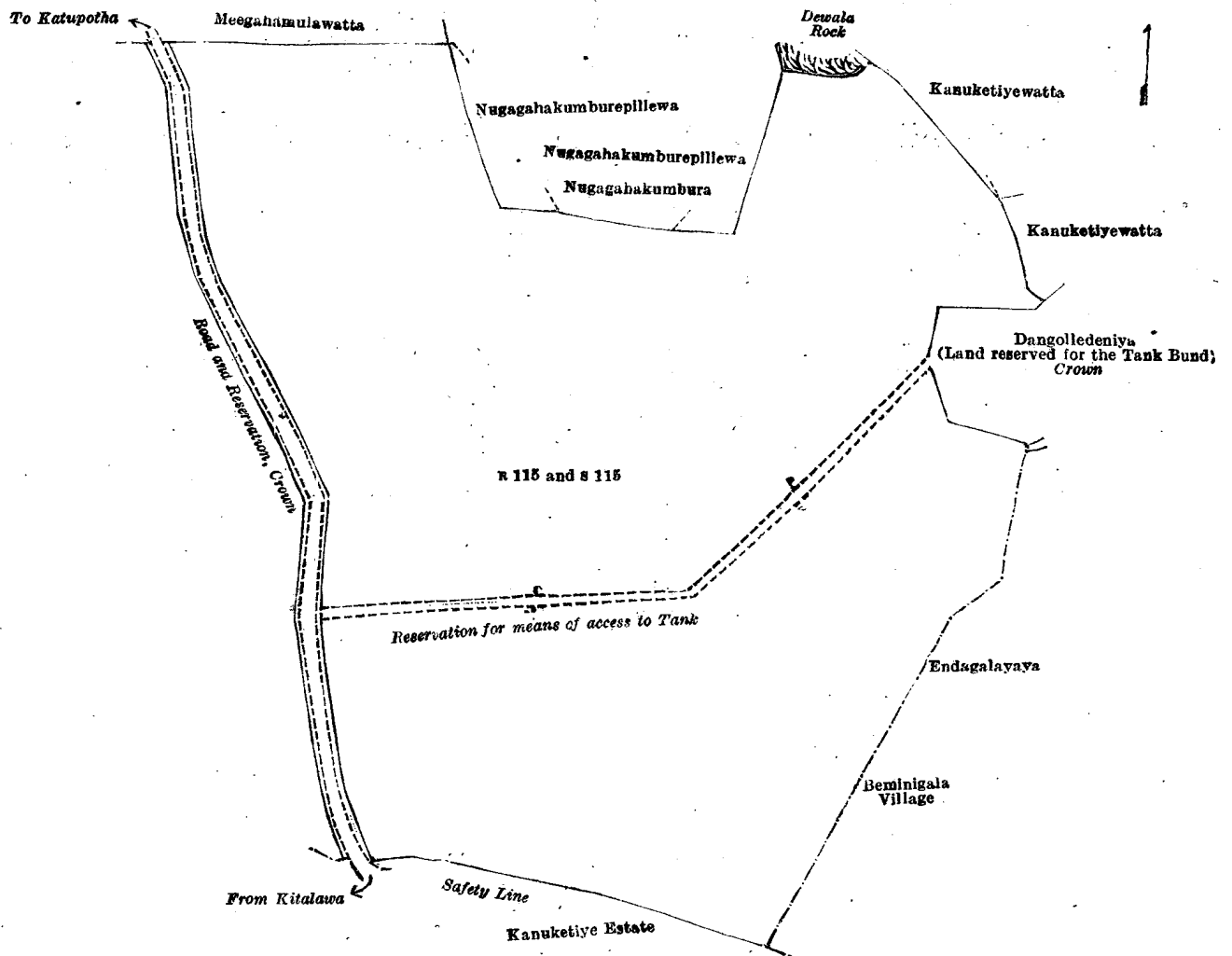
And whereas Cornelia Henrietta Obeyesekera made claim thereto, and Walter Ernest Wait, Special Officer appointed under section 28 of the said Ordinances, made due inquiry into such claim, and whereas the said claimant and I, with the consent of His Excellency the Governor, came to an agreement in writing dated the 19th and 20th days of July, 1920, concerning the said lands, under section 4, sub-section (1), of the said Ordinances, whereby it was agreed that the said claimant should be declared the purchaser of the said lands, upon payment on or before the 17th day of August, 1920, to the Settlement Officer, of a sum of Rupees Five hundred and Seventy only (Rs. 570), as the purchase amount of the said lands, and whereas the said amount has been duly paid by the said claimant, she is hereby, in pursuance of the agreement afore-mentioned declared to be the purchaser of the said lands, as more fully described herein below.

Description of the Lands referred to.

The following lots situated in the village of Kumbukkotuwa, in the Meddeketiya korale of the Katugampola hatpattu of the Kurunegala District, in the North-Western Province, as described in the annexed diagram :—

		Preliminary plan 4,527.		
Lot.	Name of Land.	Extent, A. R. P.		
R 115 ..	Kanuketiya estate	15	2	2
S 115 ..	Do.	9	3	18
		25	1	20.

and bounded as follows : on the north by Meegahamulawatta claimed by R. Bandirala, Nugagahakumburepillewa claimed by H. Punchappuhami and others, Nugagahakumbura claimed by ditto, Nugagahakumburepillewa claimed by H. Punchappuhami, the dewala rock, Kanuketiya-watta sold by Crown; on the east by Kanuketiya-watta sold by Crown, Dangolledeniya, land reserved for the tank bund belonging to the Crown, the village limit of Beminigala (Endagalayaya claimed by Mrs. C. H. Obeyesekera); on the south by Kanuketiya estate (private) (the safety line); on the west by road from Kitalawa to Katupotha and reservation declared to be the property of the Crown under the Waste Lands Ordinances.



Surveyor-General's Office,
Colombo, May 8, 1919.

Scale of 4 Chains to an Inch.

C. R. LUNDIE,
for Surveyor-General.

September 23, 1920.

W. E. WAIT,
Special Officer.

Puttalam S. O. No. 43.

Order under Section 2 of "The Waste Lands Ordinances of 1897, 1899, 1900, and 1903,"
declaring Lands to be Crown Property.

In the matter of the lands called or known as Otheheha (reservation for Ratambala-oya), Anemadu (water-hole), &c., situate in the village of Demala Ihalagama, in the Kumara pallam pattu korale of the Demala hatpattu of the Puttalam District, in the North-Western Province, and of "The Waste Lands Ordinances of 1897, 1899, 1900, and 1903."

THE notice required by section 1 of "The Waste Lands Ordinances of 1897, 1899, 1900, and 1903," having been duly published in manner prescribed by that section in respect of the above-named lands (*vide* Notice No. 7,128), and no claim having been made to the said lands or to any interest therein within the period of three months from the date specified in the said notice, I, Harry Chambers Toller, Special Officer appointed under section 28 of the said Ordinances, under and by virtue of the powers vested in me in that behalf by section 2 of the said Ordinances, do hereby on this 22nd day of November, 1920, order and declare that the said lands, as more fully described herein below, situate in the village of Demala Ihalagama, in the Kumara pallam pattu korale of the Demala hatpattu of the Puttalam District, in the North-Western Province, and shown as lots 1, 2, 4, 6, 8, 9, 10, 11, 12, 15, 16, 17, 18, 19, 20, 22, 23, 24, 26, 28, 29, 30, 32, 33, 34, 35, 37, 43, 45, 46, 57, 59, 60, 62, 62½, 63, 64, and 65 in block survey preliminary plan 1,774 and in the annexed diagram, and containing in extent 79 acres 1 rood and 5 perches, are the property of the Crown.

Description of the Lands referred to.

The following lots situated in the village of Demala Ihalagama, in the Kumrapallam pattu korale of the Demala hatpattu of the Puttalam District, in the North-Western Province, as described in the annexed diagram:—

Preliminary plan 1,774.

Lot.	Name of Land.	Extent, A. R. P.	Lot.	Name of Land.	Extent, A. R. P.
1 ..	Otheheha (reservation for Ratambala-oya)	4 3 10	28 ..	Road reservation	0 0 14
2 ..	Do.	0 1 28	29 ..	Welepillewahena	0 1 16
4 ..	Anemadu (water-hole)	1 1 24	30 ..	Ehetugahahena	0 0 32
6 ..	Ela	0 0 6	32 ..	Do. (reservation for tank bund)	0 1 30
8 ..	Ottukulatanwelihena <i>alias</i> Karandagahahena (reservation for tank bund)	0 1 12	33 ..	Ehetugahawelepillewa (bund reservation)	0 1 0
9 ..	Ottukulatanwela (reservation for tank bund)	0 1 32	34 ..	Ihalagamawewa (tank and bund)	45 1 17
10 ..	Kunchipullekumburekele	2 2 35	35 ..	Gansabhawa para	1 1 6
11 ..	Ratambala-oya (part)	3 1 24	37 ..	Wewedeniya	0 0 22
12 ..	Pita-ela	0 0 14	43 ..	Road reservation	0 0 37
15 ..	Talgahakumburehena (reservation for tank bund)	0 1 13	45 ..	Tisbamba	2 3 21
16 ..	Paranawekele	1 2 16	46 ..	Road reservation	0 0 23
17 ..	Ihalagamaebba <i>alias</i> Kunchipalle-ebba (water-hole)	2 2 31	47 ..	Tisbamba	3 0 35
18 ..	Kanuketiyawekele	0 2 5	59 ..	Siyambalagahahena (reservation for road)	0 0 13
19 ..	Kanuketiyakele	0 2 3	60 ..	Ganpara	0 0 28
20 ..	Pakirpullewekele	0 2 38	62 ..	Siyambalagahahena (reservation for road)	0 0 16
22 ..	Mannaranela	0 3 2	62½ ..	Do.	0 0 7
23 ..	Mannaranwelepillewa	2 1 29	63 ..	Wan-ela	0 0 13
24 ..	Do.	0 1 29	64 ..	Do. (part)	0 0 10
26 ..	Gansabhawa para	0 1 4	65 ..	Ganpara (part)	0 0 30
					79 1 5

and bounded as follows: on the north by the Ratambala-oya (part), the village limit of Wetiya; on the east by the village limit of Wetiya, bund, the village limit of Wetiya, road to Periyamaduwa, Kosgahawatta (private), Ambagahawatta claimed by Pitche Tambige Mahammadu Tambi, Dangahahena (private), Ambagahawatta claimed by Ana Slaima Vel-Vidane, and another, Talgahawatta (private), Siyambalagahawatta claimed by Alim Saibu Navaru Pitche and others; on the south by the road (part), Wan-ela (part), the village limit of Madawakkulama, Mannaramwayal claimed by Naina Nauru Pitche and another, the village limit of Madawakkulama, the road from Katupota, Mannaramwayal claimed by Naina Nauru Pitche and another, Mawaraththadiwayal claimed by Slema Lebbe Alim Saibu and others, the village limit of Madawakkulama; and on the west by the Ratambala-oya, the korale limit of Kumarawanni pattu korale.

NOTE:—The following lots lying within the above mentioned boundaries are excluded from this order, and their aggregate acreage of 67 acres 1 rood and 19 perches is not included in the acreage of 79 acres 1 rood and 5 perches given above:—

Preliminary plan 1,774.

Lot.	Name of Land.	Extent, A. R. P.	Lot.	Name of Land.	Extent, A. R. P.
A 3 ..	Otheheha	1 0 33	A 21 ..	Kanuketiyawelepillewa	0 3 24
A 5 ..	Siyambalagahawela	0 3 10	44 ..	Kajugahawatta	0 2 2
A 7 ..	Ottukulatanwelihena <i>alias</i> Karandagahahena	2 0 14	58 ..	Siyambalagahahena	1 2 12
A 13 ..	Kunchipullewelepillewa	0 3 19	61 ..	Do.	3 2 22
A 14 ..	Kuldiwayal, Uppuputti, Palayawayal, Pakirpallewayal, Wilatiyadiwayal, Kanukitiya, Kumjipullewayal, Modelapiti, Ottukulatanwayal, and Otheheha	55 3 3			67 1 19

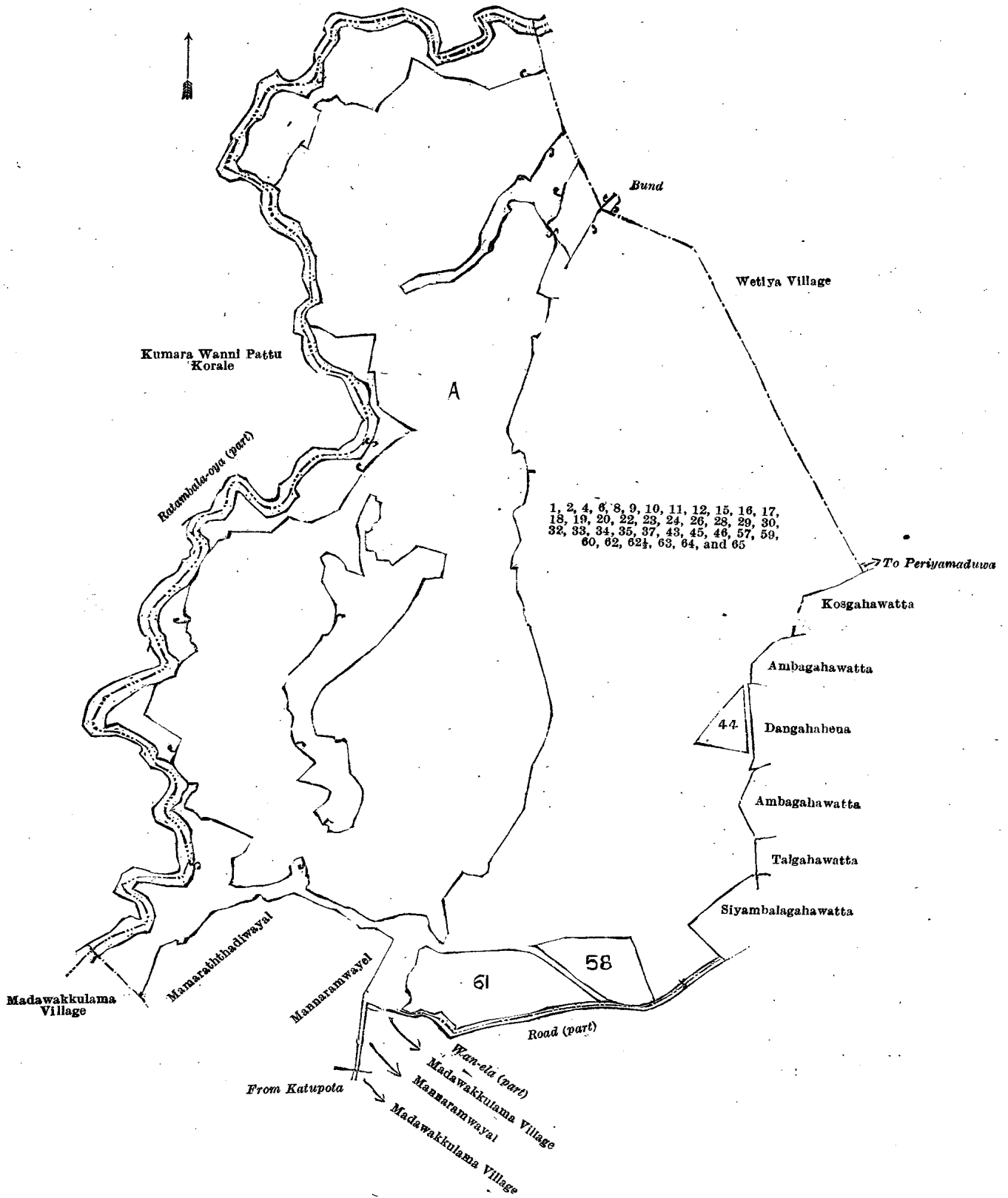
[For Diagram see page 83.]

Kegalla S. O. No. 313.

Order under Section 2 of "The Waste Lands Ordinances of 1897, 1899, 1900, and 1903,"
declaring Lands to be Crown Property.

In the matter of the lands commonly called or known as railway reservation (leased from the Crown), situate in the village of Yatiwaldeniya, in the Galboda pattu of the Galboda korale of the Kegalla District, in the Province of Sabaragamuwa, and of "The Waste Lands Ordinances of 1897, 1899, 1900, and 1903."

THE notice required by section 1 of "The Waste Lands Ordinances of 1897, 1899, 1900, and 1903," having been duly published in manner prescribed by that section in respect of the above-named lands (*vide* Notice No. 7,514), and no claim having been made to the said lands or to any interest therein within the period of three months from the date specified



Surveyor-General's Office,
Colombo, September 25, 1920.

Scale of 8 Chains to an Inch.

F. J. SALMON,
for Acting Surveyor-General.

November 22, 1920.

H. C. TOLLER,
Special Officer.

in the said notice, I, Frederick Lewis, Special Officer appointed under section 28 of the said Ordinances, under and by virtue of the powers vested in me in that behalf by section 2 of the said Ordinances, do hereby on this 22nd day of October, 1920, order and declare that the said lands, as more fully described herein below, situate in the village of Yatiwaldeniya, in the Galboda pattu of the Galboda korale of the Kegalla District, in the Province of Sabaragamuwa, as described in the annexed diagrams, and shown as lots 6, 41, 12, 33, 47, and 48 in block survey preliminary plan 167 and in the annexed diagrams, and containing in extent 3 acres and 23 perches, are the property of the Crown.

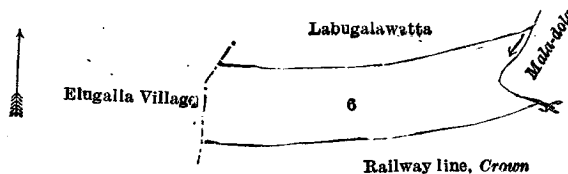
Description of the Lands referred to.

The following lots situated in the village of Yatiwaldeniya, in the Galboda pattu of Galboda korale of the Kegalla District, in the Province of Sabaragamuwa, as described in the annexed diagrams:—

I.—Block survey preliminary plan 167.

Lot.	Name of Land.	Extent, A. R. P.
6	Railway reservation (leased from the Crown)	1 0 18

and bounded as follows: on the north by Labugalawatta claimed by Muhandirangedera Ranhamy and another; on the east by Mala-dola; on the south by a railway line declared to be the property of the Crown under the Waste Lands Ordinances; on the west by the village limit of Elugalla.



Surveyor-General's Office,
Colombo, January 10, 1920.

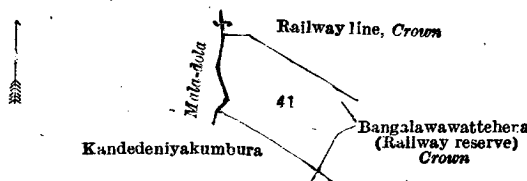
Scale of 4 Chains to an Inch.

H. P. HARRISON,
for Surveyor-General.

II.—Block survey preliminary plan 167.

Lot.	Name of Land.	Extent, A. R. P.
41	Railway reservation (leased from the Crown)	0 1 37

and bounded as follows: on the north by a railway line declared to be the property of the Crown under the Waste Lands Ordinances; on the east by Bangalawawattehena (railway reserve) leased from the Crown; on the south by Kandenediyakumbura claimed by Wahumpurayalage Ukku and others; on the west by Mala-dola.



Surveyor-General's Office,
Colombo, January 10, 1920.

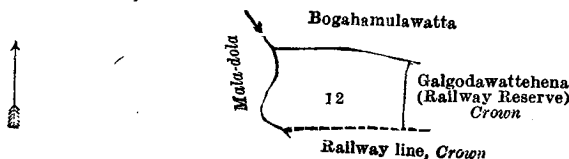
Scale of 4 Chains to an Inch.

H. P. HARRISON,
for Surveyor-General.

III.—Block survey preliminary plan 167.

Lot.	Name of Land.	Extent, A. R. P.
12	Railway reservation (leased from the Crown)	0 1 35

and bounded as follows: on the north by Boghamulawatta claimed by Mohandirangedera Mudiyanse and others (private); on the east by Galgodawattehena (railway reserve) declared to be the property of the Crown under the Waste Lands Ordinances; on the south by railway line declared to be the property of the Crown under the Waste Lands Ordinances; on the west by Mala-dola.



Surveyor-General's Office,
Colombo, September 7, 1920.

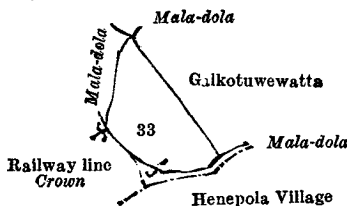
Scale of 4 Chains to an Inch.

F. J. SALMON,
for Acting Surveyor-General.

IV.—Block survey preliminary plan 167.

Lot.	Name of Land.	Extent, A. R. P.
33	Railway reservation (leased from the Crown)	0 1 18

and bounded as follows: on the north by the Mala-dola, Galkotuwewatta sold by the Crown; on the east by Galkotuwewatta sold by the Crown; on the south by the village limit of Henepola; on the west by the railway line declared to be the property of the Crown under the Waste Lands Ordinances, the Mala-dola.



Surveyor-General's Office,
Colombo, September 7, 1920.

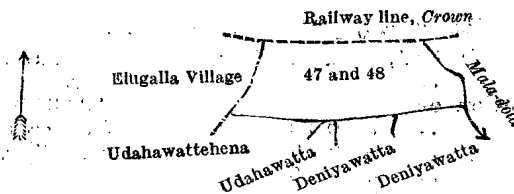
Scale of 4 Chains to an Inch.

F. J. SALMON,
for Acting Surveyor-General.

V.—Block survey preliminary plan 167.

Lot.	Name of Land.	Extent, A. R. P.
47	Railway reservation (leased from the Crown)	0 1 16
48	Do.	0 1 19
		0 2 35

and bounded as follows : on the north by the railway line declared to be the property of the Crown under the Waste Lands Ordinances ; on the east by the Mala-dola ; on the south by Deniyawatta claimed by Dingiri Banda and another (private), Udahawatta claimed by Muhandiramgedera Ranhamy and another (private), Udahawattehena sold under the Waste Lands Ordinances ; on the west by the village limit of Elugalla.



Surveyor-General's Office,
Colombo, September 7, 1920.

Scale of 4 Chains to an Inch.

F. J. SALMON,
for Acting Surveyor-General.

October 22, 1920.

FREDERICK LEWIS,
Special Officer.

PRELIMINARY NOTICES.

Hambantota Notice No. 7,728.

Notice under "The Waste Lands Ordinances of 1897, 1899, 1900, and 1903."

TAKE notice that unless within three months from January 28, 1921, the persons, if any, who claim any interest in the lands hereinafter mentioned or in any one or more of such lands or to some interest therein make claim in person or in writing to the said lands or any of them or to some interest therein to Frederick Lewis, Esq., Special Officer appointed under section 28 of "The Waste Lands Ordinances of 1897, 1899, 1900, and 1903," at his office at Colombo :

Such Special Officer, in pursuance of the powers vested in him by the said Ordinances, will declare by writing under his hand that the said lands, or such of them as to which no claim has been made, are the property of the Crown.

FREDERICK LEWIS,
Special Officer.

NOTE.—A claim to a right of way over the said lands or any of them is a claim to an interest in the land or lands.

Description of the Lands referred to.

The following lots situated in the village of Kanumuldeniya, in the West Giruwa pattu of the Hambantota District, in the Southern Province, as described in the annexed diagrams :—

I.—Block survey preliminary plan 171.

Lot.	Name of Land.	Extent, A. R. P.	Lot.	Name of Land.	Extent, A. R. P.
1	Godellehenemukalana	.. 595 1 30	426	Horakattiya	.. 1 3 19
232	Batamandiye-ara (stream)	.. 0 0 9	509A	Maha-dola (stream)	.. 1 0 27
234	Udawattahena	.. 0 1 19	512	Godellehena, Tennehena, &c.	.. 117 0 8
346	Bimbirigahahena, Dangarapussagawahena	.. 9 2 11	608	Village path	.. 0 0 3
418	Footpath	.. 0 0 23	609	Kekunamandiyehena	.. 54 3 34
423	Tennehena alias Madittahena	.. 12 1 13	612	Puhudelgaha-arehena	.. 4 0 11
424	Footpath	.. 0 0 7			797 0 14

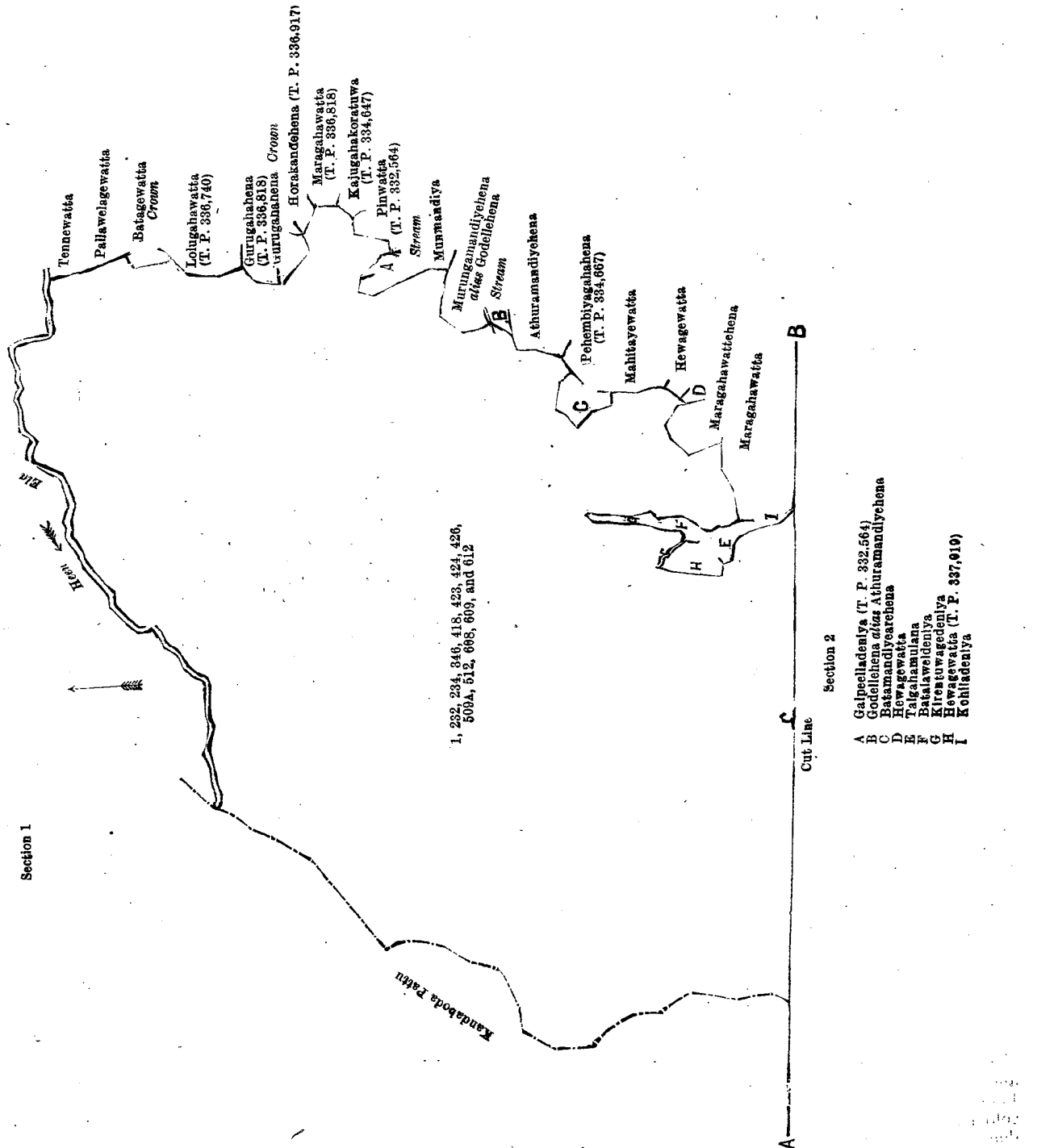
and bounded as follows : on the north by the Heen-ela ; on the east by Tennewatta claimed by Edirimana Kirithiama, Pallawelagewatta claimed by Wijemunige Baba, Batagewatta belonging to the Crown, Lolugahawatta sold by the Crown (T. P. 336,740), Gurugahahena sold by the Crown (T. P. 336,818), Gurugahahena belonging to the Crown, Horakandehena sold by the Crown (T. P. 336,917), Maragahawatta sold by the Crown (T. P. 336,818), Kajugahakoratuwa sold by the Crown (334,647), Pinwatta sold by the Crown (332,564), a stream, Galpeelladeniya sold by the Crown (T. P. 332,564), Munmandiya claimed by Geeganage Juwanisa, Murungamandiyehena alias Godellehena claimed by Manatunge Danorisa, a stream, Godellehena alias Athuramandiyehena granted at half-improved value, Athuramandiyehena granted at half-improved value, Pehembiyagahahena sold by the Crown (T. P. 334,667), Batamandiyearehena claimed by Manatunge Elisa and another, Mahitayewatta claimed by Geeganage Heena and others, Hewagewatta claimed by Wijemunige Silinda and others, Hewagewatta claimed by Wijemunige Silinda and others, Maragahawattahena granted at half-improved value, Maragahawatta claimed by Geeganage Pina and others, Talgahamulana claimed by Wijemunidurage Sedirisa and others, Batalawaldeniya claimed by Wijemunidurage Sedirisa and others, Kirentuwagedeniya claimed by Welhenage Wattubaba, Hewagewatta sold by the Crown (T. P. 337,019), Kohiladeniya claimed by Welhenage Dinga and another, Kohiladeniya claimed by Welhenage Dinga and another, Juwanisagewatta claimed by Wijemunige Sedirisa and others, Egodahagodawatta claimed by Wijemunidurage Hatanchiya and others, Mahagederawatta alias Epitagewatta sold by the Crown (T. P. 334,623), Kirentuwagedeniya claimed by Kandebedde pansala and others, Maragahawattakella claimed by the Crown and Gabbalage Babankira and others, Beligahakoratuwa claimed by Raganettige Senda, Landagahawatta alias Maragahawatta claimed by Welhenage Mathiya and others, Sapugahawatta claimed by Sedirisa, Bimbirigahawatta claimed by Wijemunige Sedirisa and others, Baduwatta claimed by Wijemunige Sedirisa and others, Pelawatta claimed by Manatunge Ungu and others, Malgahadeniya claimed by Wijemunige Sedirisa and others, Horakandeniya claimed by Wijemunidurage Babanchiya and others, Lindagawawatta claimed by Meegahalandedurage Disantu, a Gansabhawa road, Lindagawawatta claimed by Meegahalandedurage Disantu, Horakandeniya claimed by Wijemunidurage Babanchiya and others, Weweliyadda claimed by Wijemunidurage Babanchiya and others, Kekunagodahena sold by the Crown (T. P. 334,324), Tennahena alias Madittagawahena sold by the Crown (T. P. 334,719), a Gansabhawa road, Batalawattahena belonging

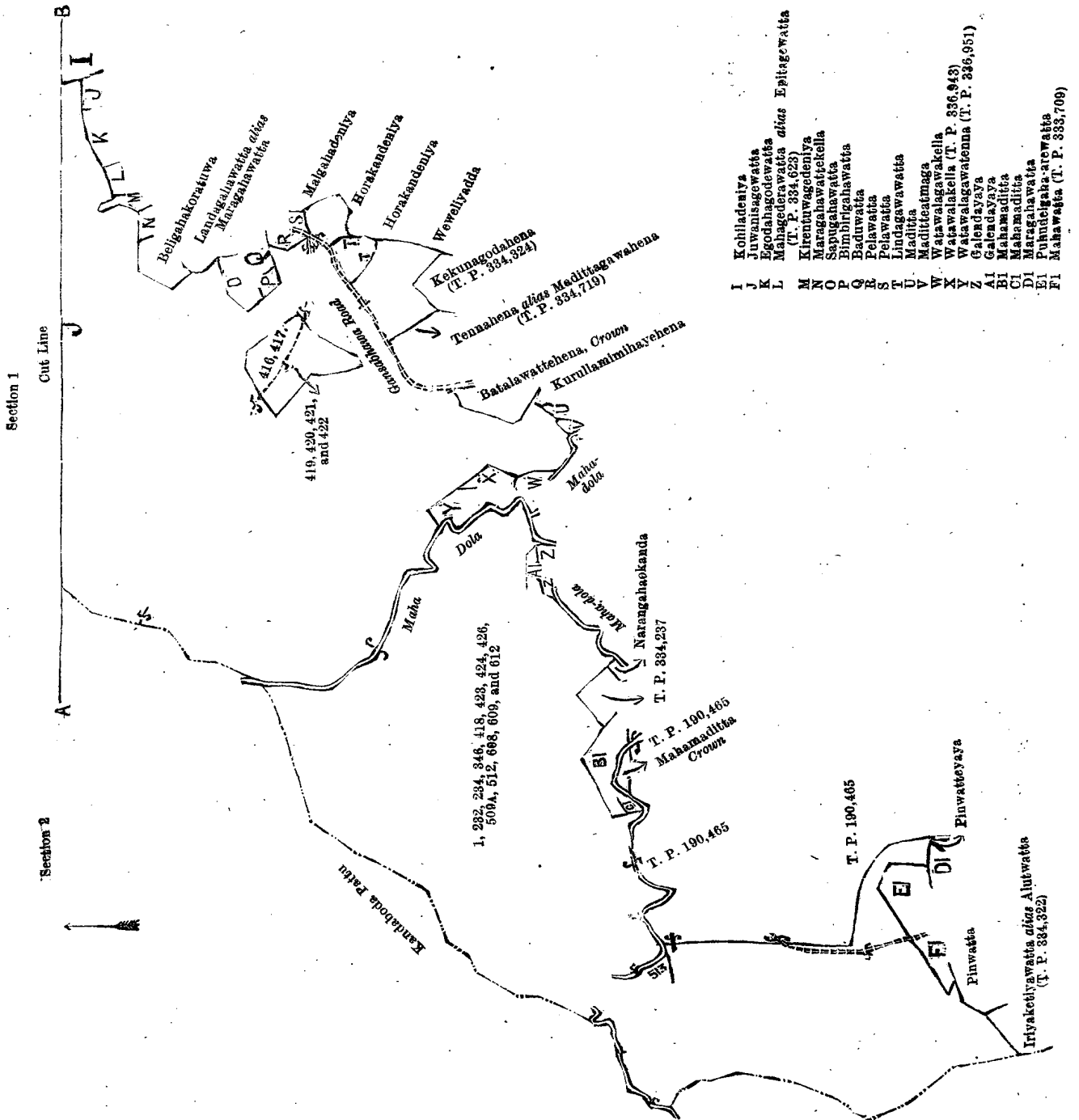
to the Crown ; on the south by Kurullamihayehena claimed by Wijemuniuarge Babuna and another, Maditta claimed by Wijemunige Asankita and others, Maditteatmage claimed by Wijemunige Asankita, the Maha-dola, Watawalagawakella claimed by Wijemunige Sardiya, Watawalakella granted at half-improved value (T. P. 336,943), Watawalagawakella granted at half-improved value (T. P. 336,951), the Maha-dola, Galendayaya sold by the Crown, Galendayaya sold by the Crown, the Maha-dola, Narangahaokanda sold by the Crown (T. P. 334,237), Mahamaditta sold by the Crown, T. P. 190,465, Mahamaditta belonging to the Crown, T. P. 190,465, Pinwatteyaya (private), Maragahawatta claimed by B. Sinno Appu, Puhudelgaha-arewatta claimed by B. A. Dingi Appu and others, Mahawatta sold by the Crown (T. P. 333,709), Pinwatta claimed by Kandebedde temple, Iriyaketiawatta *alias* Alutwatta sold by the Crown (T. P. 334,322) ; on the west by the boundary of Kandaboda pattu.

NOTE.—The following lots lying within the above-mentioned boundaries are excluded from this part of the notice, and their aggregate acreage of 6 acres 2 roods and 19 perches is not included in the acreage of 797 acres and 14 perches given above :—

Block survey preliminary plan 171.

Lot.	Name of Land.	Extent, A. R. P.	Lot.	Name of Land.	Extent, A. R. P.
416	Tennemandiyewatta	.. 2 1 14	422	Tennehenemandiyapatakella (T. P. 336,805)	.. 1 0 1
417	Tennemandiyewatta (reservation for path)	.. 0 0 30	513	Kekunagahahenewatta <i>alias</i> Kekunamandiyewatta	.. 0 2 25
419	Tennehenewatta (T. P. 332,535)	.. 0 2 2			
420	Do. (do.)	.. 1 0 8			
421	Tennehenemandiya	.. 0 3 19			6 2 19





Surveyor-General's Office,
Colombo, July 22, 1920.

Scale of 16 Chains to an Inch.

G. K. THORNHILL,
for Acting Surveyor-General.

II.—Block survey preliminary plan 171.

Lot.	Name of Land.	Extent, A. R. P.	Lot.	Name of Land.	Extent, A. R. P.
10 ..	Landawattekoratuwa (reservation for stream)	.. 0 1 21	40½ ..	Kirama-eleduwa (island)	.. 0 0 12
13 ..	Yodakandiyewatta (do.)	.. 0 1 30	41 ..	Andigedeniyewatta (reservation for stream)	.. 0 0 25
15 ..	Do. (do.)	.. 0 1 18	43 ..	Do. (do.)	.. 1 3 6
17 ..	Lavallagahakoratuwa (do.)	.. 0 1 30	50 ..	Do. (do.)	.. 0 0 24
19 ..	Marawehena ..(do.)	.. 0 0 34	51 ..	Pinnaketiyehena (do.)	.. 0 0 28
21 ..	Wewapurapumaditte-atmaga (do.)	0 2 37	127 ..	Alandigewatta (do.)	.. 0 0 31
26 ..	Galamunewatta ..(do.)	.. 0 0 13	128 ..	Wellawatta (do.)	.. 0 2 22
27 ..	Do (do.)	.. 1 1 32	134 ..	Lolugahawatta (do.)	.. 0 3 4
32 ..	Peragahamadittehena (do.)	.. 0 1 0	136 ..	Garanehena (do.)	.. 0 0 10
37 ..	Julehena (do.)	.. 0 1 38			
39 ..	Do. (do.)	.. 1 1 16			
40 ..	Kirama-ara and Heen-ela (streams)	4 2 28			14 3 19

and bounded as follows: on the north and east by the village limit of Walasmulla; on the south by the village limit of Paddapitiya, T. P. 334,665, T. P. 154,443, Galranehena claimed by Ehelapitiya Hewage Ensa and another, Lolugahawatta sold by the Crown, T. Ps. 334,252, 334,251, Pinnaketiyehena sold by the Crown (T. P. 334,515), T. P. 334,515, Andigedeniyewatta sold by the Crown (T. P. 336,998), Andigedeniyewatta claimed by Ehelapitiyehewage Menika, Andigedeniyewatta

watta sold by the Crown (T. P. 336,786), Julehena sold by the Crown (T. P. 337,048), T. P. 334,674, Julehena claimed by Kattadige Sima and others, T. P. 334,674, Dewannagedeniya claimed by Don Nicholas Dhanayaka and others, Peragahamadittehena sold by the Crown (T. P. 334,671), Mekeliyagahadeniya sold by the Crown (T. P. 334,671), Galmunewatta claimed by D. D. A. Jayawickrema, Galmunewatta sold by the Crown, Galmunewatta claimed by Nadorisa, T. P. 334,527, Mahadampelëssa (private), T. P. 334,455, T. P. 334,651, T. P. 334,644, Yodakandiyewatta claimed by Omalpege Dow and another, Yodakandiyewatta sold by the Crown, Landewattekoratuwa belonging to the Crown, Landewatta claimed by Gabbalage Kirentuwa, Meegahawatta claimed by Garusinghe Davita and others, Delgahawatta claimed by Garusinghe Davita and others, Gonnagahawatta claimed by Rajapaksage Baba and others, Parakottedeniya claimed by Garusinghe Davita, Getagahawatta (private), Tennawattedeniya claimed by Edirimanage Kiriththema, Tennewatta claimed by Edirimanage Kiriththema, Godellehenemukalana belonging to the Crown; on the west by the boundary of Kandaboda pattu.

[For Diagram see page 89.]

III.—Block survey preliminary plan 171.

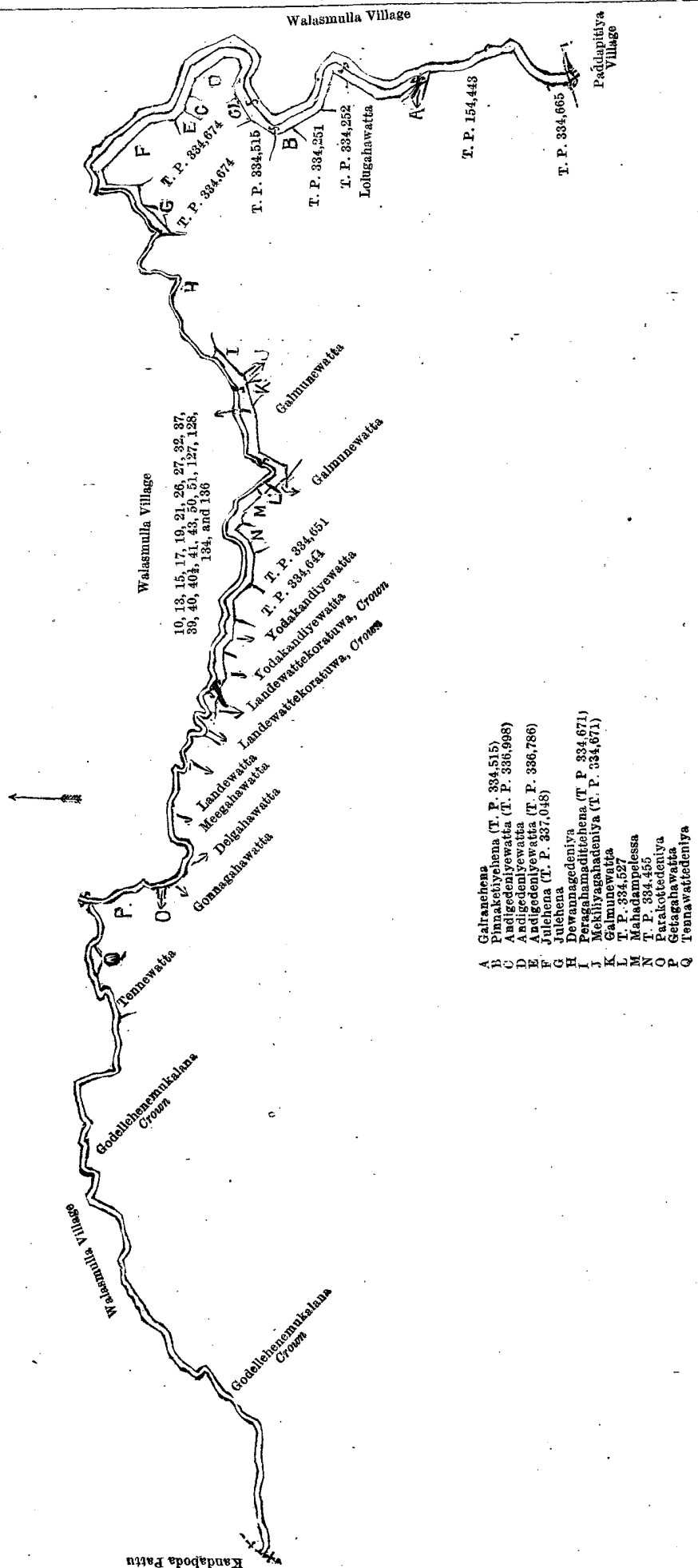
Lot.	Name of Land.	Extent, A. R. P.	Lot.	Name of Land.	Extent, A. R. P.
53	Ilukketiyehena	3 1 23	217	Dikhenawatta	0 0 18
106	Attikkagahawatta (reservation for path)	0 0 7	219	Denagamawatta (reservation for path)	0 0 4
116	Paluwatta (do.)	0 0 4	222	Mawattehena (do.)	0 0 2
123	Meegahaowita	1 0 13	248	Tiruwanakossa (do.)	0 0 14
124	Do.	0 2 23	250	Tiruwanaketiyehehena (do.)	0 0 30
131	Allandigewatta (reservation for path)	0 0 10	280	Jayagahakoratuwa (do.)	0 0 8
133	Lolugahawatta	0 0 3	281	Pathangigaskoratuwa	1 0 36
140	Marawehena (reservation for path)	0 0 17	282	Do. (do.)	0 0 8
141	Kattagewatta (do.)	0 0 22	284	Manatungeruppa (do.)	0 0 13
152	Kongahakoratuwa (do.)	0 0 3	295	Gurugaharuppa (do.)	0 0 8
153	Kattagewatta (do.)	0 0 3	303	Manatungewatta (do.)	0 0 16
161	Gansabhawa path	2 2 23	305	Pathangigahakoratuwa (do.)	0 0 9
163½	Kankanangoda-rupe (reservation for path)	0 0 3	308	Jayagahawatta (do.)	0 0 6
174½	Denagamagewatta (do.)	0 0 6	336½	Wandamahagewatta (do.)	0 0 5
215	Tummanhandiyehena (do.)	0 0 16			10 1 33

and bounded as follows: on the north by Puchi Pelawatta claimed by Welhenage Dinga and others, Geeganagewatta *alias* Rukattanagahawatta claimed by Welhenage Dinga and others, Gurugaharuppa claimed by Geeganage Heena and others, Kongahawatta claimed by Welhenage Dinga and others, Dantuwegawatta claimed by W. Delaiya and others, Dantuwaattadeniya claimed by Hewage Kiriya, Manatungewatta claimed by Geeganage Luwisa, Manatungeruppa claimed by Manatunge Tepanisa and others, Manatungewatta claimed by Geeganage Luwisa, Alawatta claimed by Welhenage Dingira, Jayagahakoratuwa sold by the Crown (T. P. 336,936), Kandewatta claimed by Anthonige Danorisa and others, Tiruwanaketiyehehena belonging to the Crown, Tiruwanakossa claimed by the Crown and Welhenage Juwanisa, Alawatta claimed by the Crown and Kalanchige Heeni and others, Tummanhandiyewatta granted at half-improved value (T. P. 332,552), Denagamawatta granted at half-improved value (T. P. 332,954), Galwalahenawatta claimed by Welhenage Juwanisa and others, Denagamagewatta granted at half-improved value (T. P. 334,668), Kankanangodarupe claimed by the Crown and Gabbalage Heena and others, Kongahawatta *alias* Kankanangodewatta claimed by Garusinghe Davita and others, Horagodayawatta claimed by Welhenage Adiria, Horagahakoratuwa claimed by Garusinghe Davitha, Puhugahakoratuwa claimed by Welhenage Senda, Ruppewatta claimed by Kattadige Banchi, Maharuppa claimed by Kattadige Dinguruwa, Pansalekoratuwa claimed by Welhenage Adina, Puchi Dumpelessa claimed by Kattadige Dinguruwa and others, Kattadigewatta *alias* Julgahawatta claimed by Lokukattadige Sima, Julgahawatta *alias* Kattadiyagewatta claimed by Kumburugamuwage Baiya, Julgahawatta claimed by Ehelapitiya Hewage Menika and others, Adiriyagewatta claimed by Kankanange Sadirisa, Attikkagahakoratuwa claimed by G. Huratali, Mathensuwagewatta claimed by Kattadige Dinguruwa, Paluwatta claimed by Ehelapitiya Hewage Menika and another, Paluwatta claimed by G. Siyatu, Mahahena (reservation for road) claimed by Denagamage Sugathiya, Mahahena sold by the Crown, Mahahenewatta belonging to the Crown, Marawehena *alias* Kosruppa claimed by Kattadige Sima and others, Bogahahena sold by the Crown, Gurugewatta *alias* Pinnaketiyehehena sold by the Crown (T. P. 336,848); on the east by Pinnaketiyehehena sold by the Crown, T. P. 333,634, Elandigewatta claimed by the Crown and Denagamage Adorisa, Lolugahawatta sold by the Crown; on the south by T. P. 154,443, Marawehena sold by the Crown (T. P. 336,775), Kottagewatta sold by the Crown (T. P. 336,774), Welmipittaniya claimed by Ehelapitiyehewage Menika, Landewatuyaya (private), Egodawatta and Kongahakoratuwa claimed by Denagamage Babandirisa, Kattadigewatta claimed by Kattadige Dinguruwa, Ketakelagahawatta claimed by Denagamage Sabaya, Ellawakandakumbura claimed by Kattadige Dinguruwa and others, Namunayageruppa claimed by Kattadige Dinguruwa and others, Julgahawatta claimed by Lokukattadige Heena and others, Pansalekoratuwa claimed by Welhenage Kaluwa and others, Puchi Dampelëssa claimed by Kattadige Dinguruwa and others, Maharuppa claimed by Kattadige Dinguruwa, Tikkiyagewatta claimed by Lokukattadige Heena and others, Horagodayagewatta claimed by Welhenage Adira, Maharuppa claimed by Gusinge Davita and others, the Rupe-ela, Landagahakoratuwa claimed by Antonige Danorisa, Pettagewatta claimed by Wijemunige Sadirisa, Tummanhandiyehena sold by the Crown (T. P. 334,652), Horanakarayagewatta claimed by Anthonige Danorisa and others, Kandewatta claimed by Anthonige Danorisa and others, Jayagahawatta sold by the Crown (T. P. 334,310), Patinigahakoratuwa claimed by Anthonige Danorisa, Manatungewatta sold by the Crown (T. P. 334,315), Nugagahakoratuwa claimed by Geeganage Luwisa and others, Digandenyehinnapallehamulla claimed by Wijemunige Sediris and others, Dantuwegawatta claimed by Geeganage Luwisa, Digandenyehinnapallehamulla claimed by Wijemunige Sediris and others, Dantuawatta claimed by Mahadurage Nonchi, Digandenyehinnapallehamulla claimed by Wijemunige Sediris and others, Pelawatta sold by the Crown (T. P. 336,773), Gurugaharuppa sold by the Crown (T. P. 334,666), Wandamahagewatta belonging to the Crown, Rukattanagahawatta claimed by Welhenage Dinga and another; on the west by Siyambalagahadeniya claimed by Welhenage Dinga and others.

[For Diagrams of Sections I. and II. see pages 90 and 91.]

IV.—Block survey preliminary plan 171.

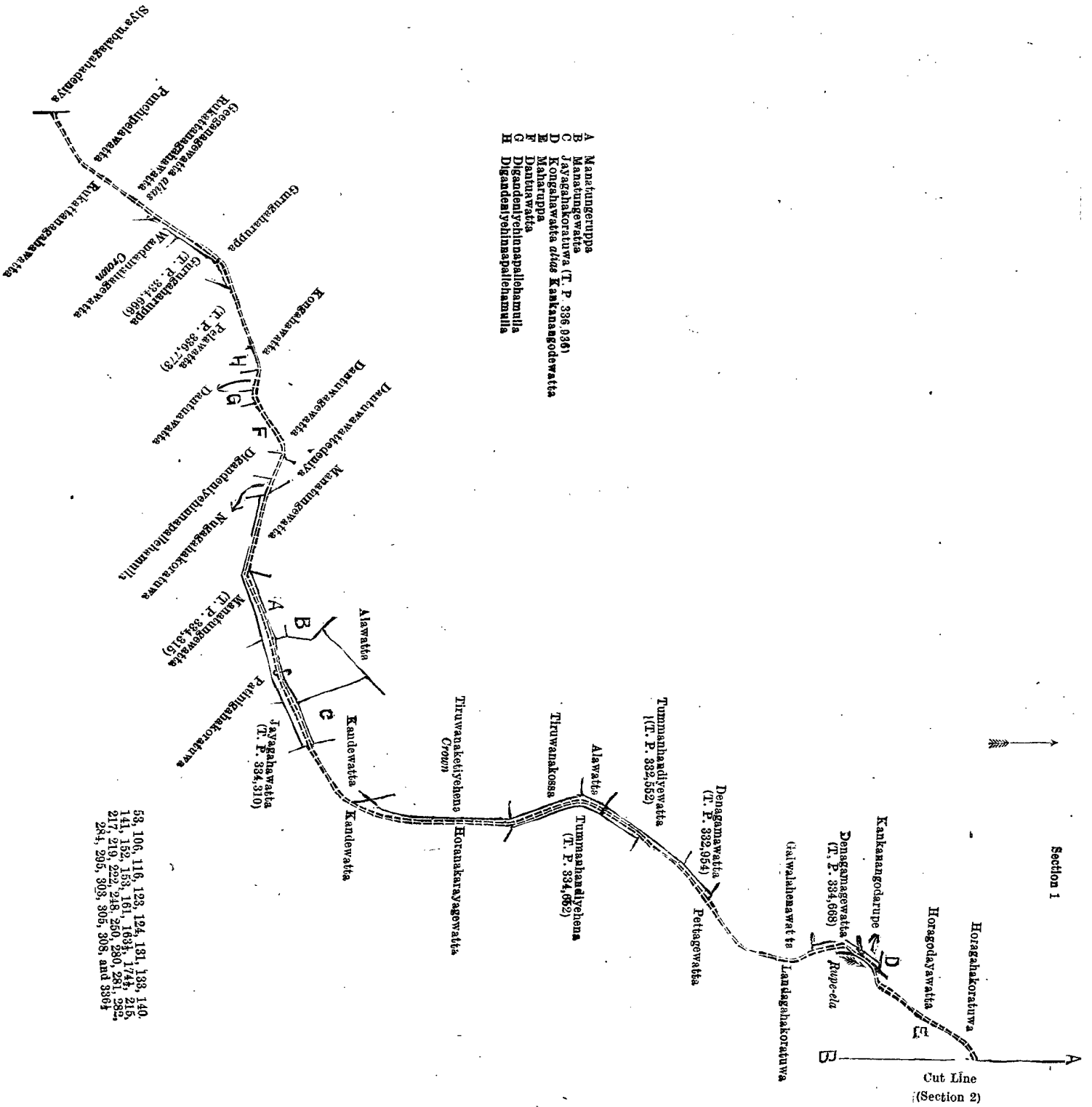
Lot.	Name of Land.	Extent, A. R. P.
92B	Rupe-ela	0 0 2
162A	Do.	0 1 6
		0 1 8

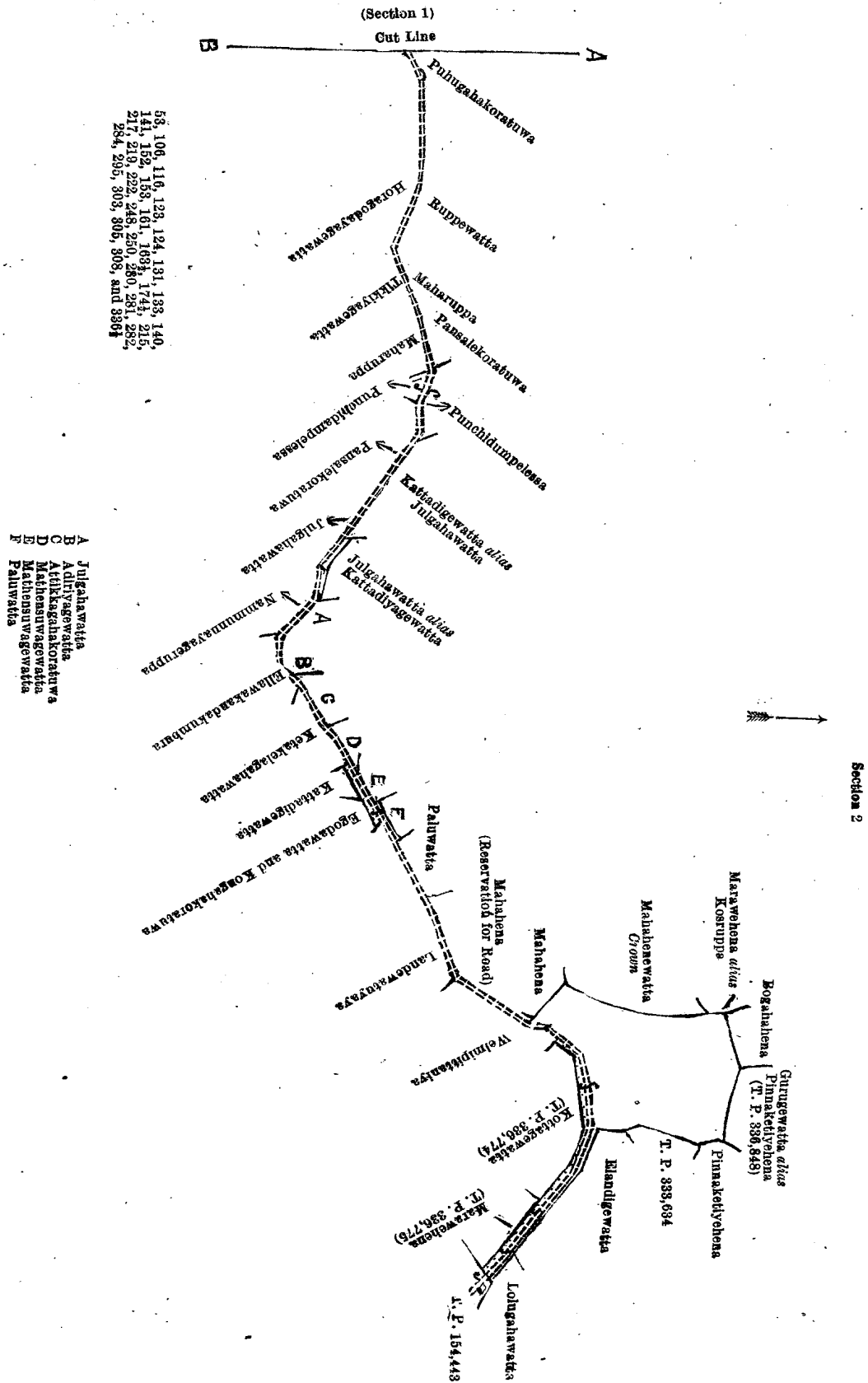


Surveyor-General's Office,
Colombo, July 22, 1920.

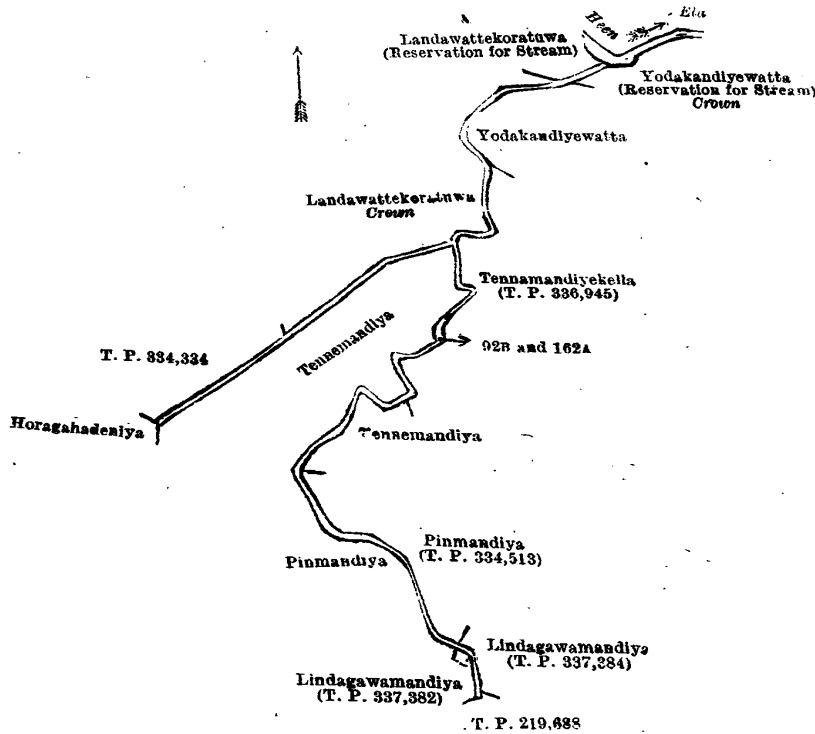
Scale of 16 Chains to an Inch.

G. K. THORNHILL,
for Acting Surveyor-General.





and bounded as follows : on the north by T. P. 334,334, Landawattekoratuwa belonging to the Crown, Landawattekoratuwa (reservation for stream) leased from the Crown, the Heen-ela ; on the east by Yodakandiyewatta (reservation for stream) belonging to the Crown, Yodakandiyewatta sold by the Crown, Tennamandiyekella sold by the Crown, Tennamandiya claimed by Maddumage Sinchi, Pinmandiya sold by the Crown (T. P. 334,513), Lindagawamandiya sold by the Crown (T. P. 337,384) ; on the south by T. P. 219,688 ; on the west by Lindagawamandiya (T. P. 337,382), Pinmandiya claimed by Welhenage Adira, Tennemandiya claimed by Maddumage Sinchi, Horagahadeniya claimed by Gabbalage Kirentuwa and others.



Surveyor-General's Office,
Colombo, July 22, 1920.

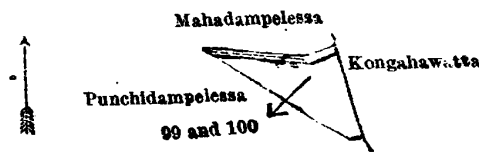
Scale of 4 Chains to an Inch.

G. K. THORNHILL,
for Acting Surveyor-General.

V.—Block survey preliminary plan 171.

Lot.	Name of Land.	Extent, A. R. P.
99	Gomawewekandiya (bund)	0 0 5
100	Gomawewa (tank)	0 0 32
		0 0 37

and bounded as follows : on the north by Mahadampelessa (private) ; on the east by Kongahawatta claimed by Kattadige Danorisa ; on the south and west by Punchi Dampelessa claimed by Kattadige Dinguruwa and others.



Surveyor-General's Office,
Colombo, July 22, 1920.

Scale of 4 Chains to an Inch.

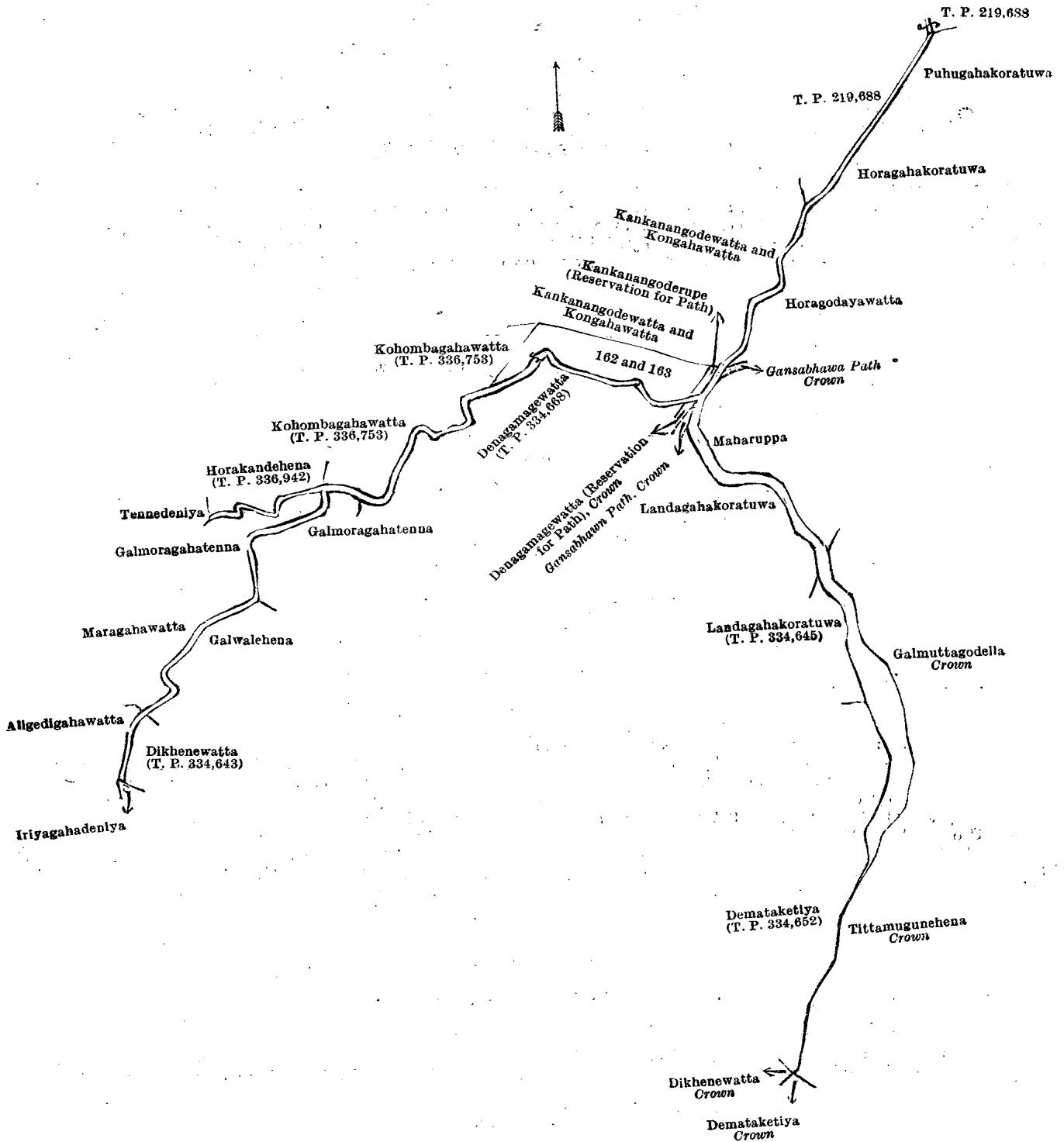
G. K. THORNHILL,
for Acting Surveyor-General.

VI.—Block survey preliminary plan 171.

Lot.	Name of Land.	Extent, A. R. P.
162	Rupe-ela, Lande-ela, and Tithamugune-ela	1 0 19
163	Kankanangoda-rupe (reservation for stream)	0 2 4
		1 2 23

and bounded as follows : on the north by Horakandehena sold by the Crown (T. P. 336,942), Kohombagahawatta sold by the Crown (T. P. 336,753), Kankanangode-watta and Kongahawatta claimed by Garusinge Davith and others, Kankanangoderupe (reservation for path) claimed by G. Davita, Kankanangode-watta and Kongahawatta claimed by Garusinge Davith and others, T. P. 219,688 ; on the east by Puhugahakoratuwa claimed by Welhenage Senda, Horagahakoratuwa claimed by Garusinge Davita, Horagodayawatta claimed by Welhenage Adirisa, Gansabhawa path belonging to the Crown, Maharuppa claimed by Garusinge Davita and others, Galmuttagodella belonging to the Crown, Tittamuguhena belonging to the Crown ; on the south by Demataketiya belonging to the Crown, Dikhenewatta belonging to

Crown, Demataketiya sold by the Crown (T. P. 334,652), Landagahakoratuwa sold by the Crown (T. P. 334,645), Landagahakoratuwa claimed by Antonige Danorisa, Gansabhawa path belonging to the Crown, Denagamagewatta (reservation for path) belonging to the Crown, Denagamagewatta granted at half-improved value (T. P. 334,668), Galmoragahatenna claimed by Geegamage Sinnatto, Galwalehena claimed by Manatunge Sinna and others, Dikhenewatta sold by the Crown (T. P. 334,643), Iriyagahadeniya claimed by Manatunge Suwarisa and others; on the west by Aligedigahawatta claimed by Welhenge Madirisa, Maragahawatta claimed by Harry Alexander Dahanayaka, Galmoragahatenna claimed by Geeganage Sinnattu Tennedeniya claimed by Manatunge Suaris and another.



Surveyor-General's Office,
Colombo, July 22, 1920.

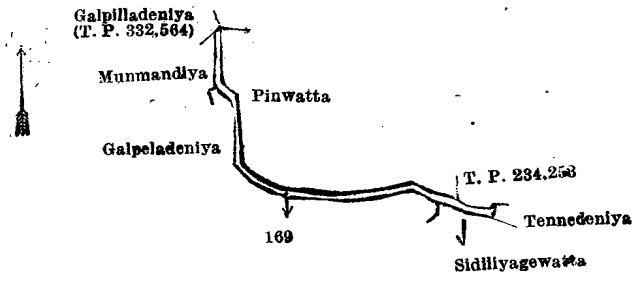
Scale of 4 Chains to an Inch.

G. K. THORNHILL,
for Acting Surveyor-General.

VII.—Block survey preliminary plan 171.

Lot.	Name of Land.	Extent, A. R. P.
169	Ara (stream)	0 0 15

and bounded as follows: on the north by Pinwatta sold by the Crown, T. P. 234,253; on the east by Tennedeniya claimed by Manatunge Suwarisa and another; on the south by Sidiliyagewatta claimed by Geeganage Mataya and another, Galpeladeniya claimed by Manatunge Suwasisa; on the west by Galpeladeniya claimed by Manatunge Suwarisa, Munmandiya claimed by Geeganage Juwanisa, Galpilladeniya sold by the Crown (T. P. 332,564).



Surveyor-General's Office,
Colombo, July 22, 1920.

Scale of 4 Chains to an Inch.

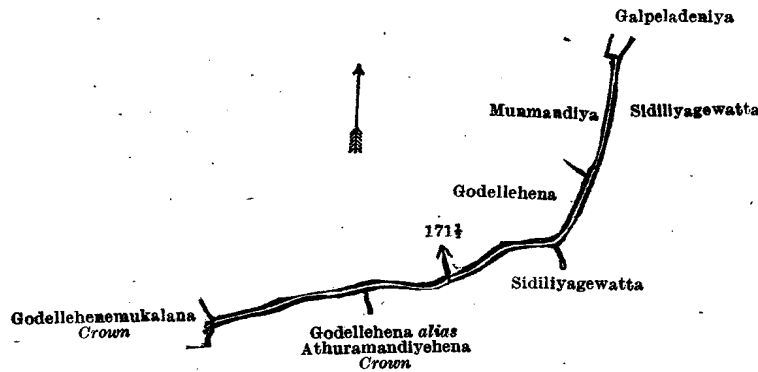
G. K. THORNHILL,
for Acting Surveyor-General.

VIII.—Block survey preliminary plan 171.

Lot.	Name of Land.
171½	Stream

Extent, A. R. P.
0 0 21

and bounded as follows : on the north by Godellehena claimed by Manatunge Danorisa, Munmandiya claimed by Geeganage Juwanisa, Galpeladeniya claimed by Manatunge Suwarisa and another ; on the east by Sidiyalagewatta claimed by Geeganage Mataya and another ; on the south by Sidiliyagewatta claimed by Manatunge Suwarisa and others, Godellehena *alias* Athuramandiyehena belonging to the Crown ; on the west by Godellehenemukalana belonging to the Crown.



Surveyor-General's Office,
Colombo, July 22, 1920.

Scale of 4 Chains to an Inch.

G. K. THORNHILL,
for Acting Surveyor-General.

IX.—Block survey preliminary plan 171.

Lot.	Name of Land.
178	Galmurutawa, Galmuttagodella, Tittamugunehena, Demataketiya, Diwelwatta
329	Hewagewatta

Extent, A. R. P.
28 3 3
7 1 25

36 0 28

and bounded as follows : on the north by Maharuppa claimed by Garusinge Davita and others ; on the east by Tikkiyagewatta granted at half-improved value (T. P. 334,314), Tikkiyagewatta sold by the Crown (T. P. 336,839), Nugagawatta granted at half-improved value, T. P. 332,518, Rukattanagahawatta granted at half-improved value (T. P. 334,676), Gamagewattagodella belonging to the Crown, T. P. 334,371, Gira-ambagahawattagodella belonging to the Crown, Godella sold by the Crown (T. P. 336,847,) Gamagawatta claimed by the Kattadige Salama and others, Galendehena sold by the Crown (T. P. 336,738), Demataketiyehena claimed by Kattadige Danchiya, Malgorakamandiyehena sold by the Crown (T. P. 336,741), Mahamullewattagodella sold by the Crown (T. P. 336,788) ; on the south by T. Ps. 334,531 and 332,945 ; on the west by Horanekarayagewatta claimed by Mahadurage Tepanisa, T. P. 334,649, Demataketiya belonging to the Crown, Tithamugune-ara.

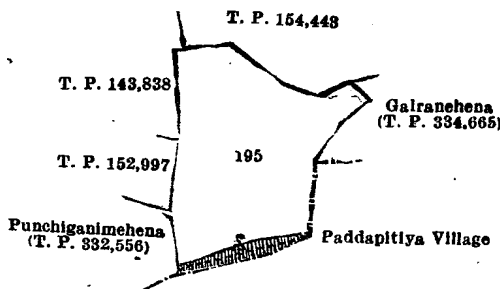
[For Diagram see page 95.]

X.—Block survey preliminary plan 171.

Lot.	Name of Land.
195	Juledeniyawewa (tank and bund)

Extent, A. R. P.
1 1 2

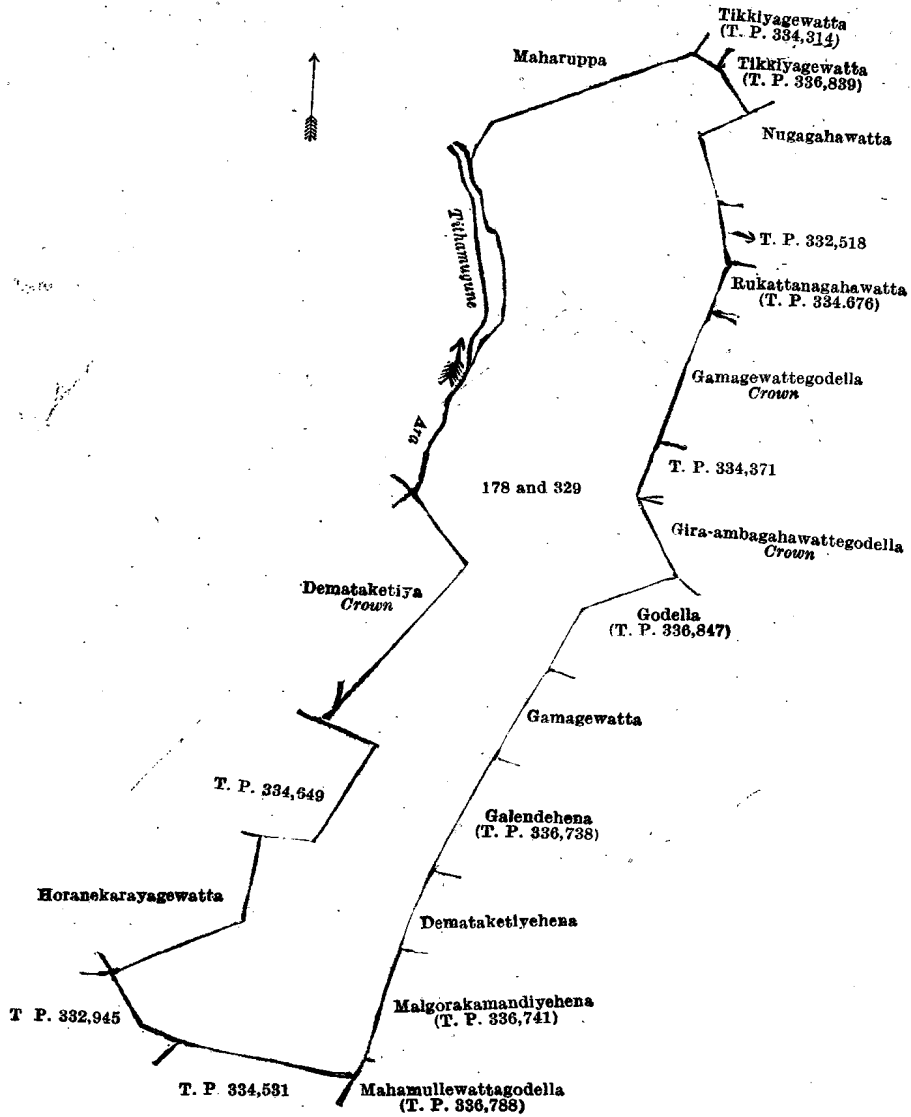
and bounded as follows : on the north by T. Ps. 143,838 and 154,443 ; on the east by Galranehena sold by the Crown (T. P. 334,665), the village limit of Paddapitiya ; on the south by the village of Paddapitiya ; on the west by PUNCHIGANIMEHENA granted at half-improved value (T. P. 332,556), T. Ps. 152,997 and 143,838.



Surveyor-General's Office,
Colombo, July 22, 1920.

Scale of 4 Chains to an Inch.

G. K. THORNHILL,
for Acting Surveyor-General.



Surveyor-General's Office,
Colombo, July 22, 1920.

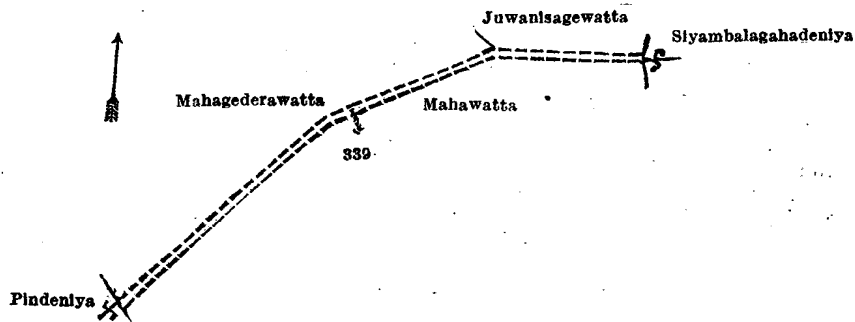
Scale of 8 Chains to an Inch.

G. K. THORNHILL,
for Acting Surveyor-General.

XI.—Block survey preliminary plan 171.

Lot.	Name of Land.	Extent, A R. P.
339	Gansabhawa path	0 0 33

and bounded as follows : on the north by Mahagederawatta claimed by Wijemunideerage Mataya, Juwanisagewatta claimed by Wijemunige Seditis and others ; on the east by Siyambalagahadeniya claimed by Welhenage Dinga and others ; on the south by Mahawatta claimed by Welhenage Menika and others ; on the west by Pindeniya claimed by Welhenage Kiribaiya, Mahagederawatta claimed by Wijemunideerage Mataya.



Surveyor-General's Office,
Colombo, July 22, 1920.

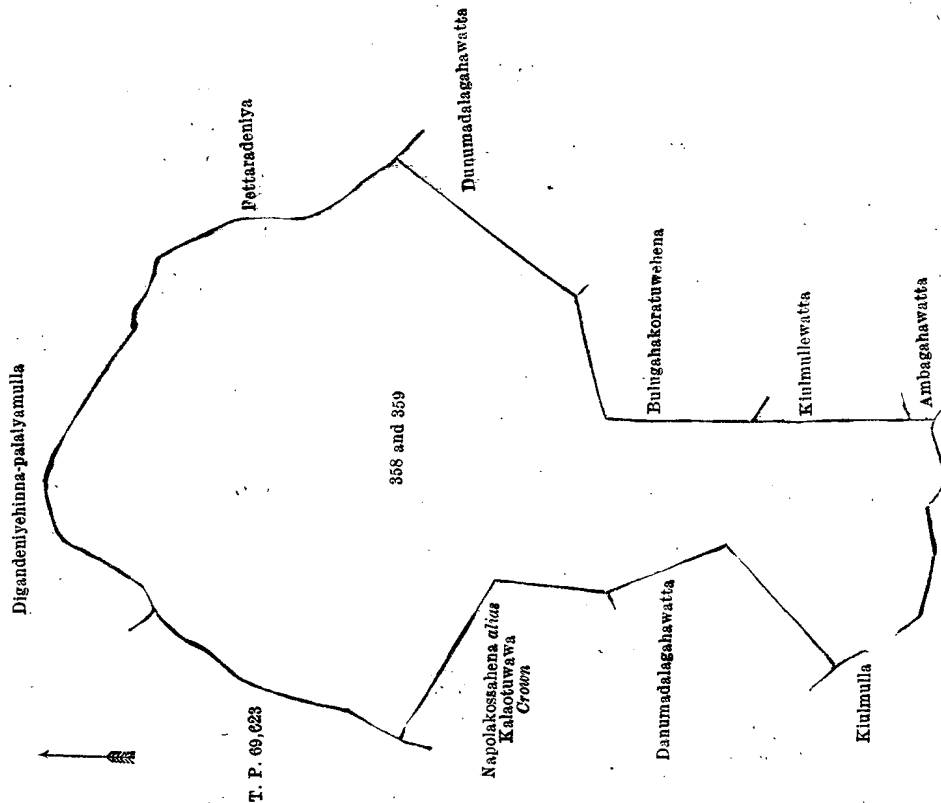
Scale of 4 Chains to an Inch.

G. K. THORNHILL,
for Acting Surveyor-General.

XII.—Block survey preliminary plan 171.

Lot.	Name of Land.	Extent, A R. P.
358	Gihingewatta, Napelakossa	10 1 39
359	Digandeniyeatmaga	1 1 35
		11 3 34

and bounded as follows: on the north by Digandenyehinnapalayamulla claimed by Wijemunige Sediris and others; on the east by Pettaradeniya claimed by Kalanchige Adiri and others, Dunumadalagahawatta claimed by Kalanchige Menika, Bulugahakoratuwehena claimed by Welhenage Wathubaba, Kiulmullewatta claimed by Welhenage Wathubaba, Ambagahawatta claimed by Rubasin Kattadige Nadorisa; on the south by Kiulmulla claimed by Raganettige Sarana and others; on the west by Dunumadalagahawatta claimed by the heirs of D. N. Dahanayaka, Napolakossahena *alias* Kalaotuwwa belonging to the Crown, T. P. 69,623.



Surveyor-General's Office,
Colombo, July 22, 1920.

Scale of 4 Chains to an Inch.

G. K. THORNHILL,
for Acting Surveyor-General.

XIII.—Block survey preliminary plan 171.

Lot.	Name of Land.	Extent, A. R. P.
375 ..	Giragahadeniyewewa (tank) ..	1 3 9
376 ..	Giragahadeniyewekanda (bund) ..	0 0 27
		1 3 36

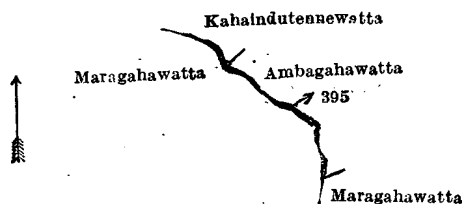
and bounded as follows: on the north by Maragahawatta claimed by Deegalage Ukkuwa, Weweliyadda claimed by Denagamage Kiriya and others; on the east by Wewagawawatta claimed by Walimunige Kiristina, Wewagawawatta claimed by Walimunige Kiristina and another, Wewagawahena claimed by Gamage Babi and another, Wewagawahena claimed by Gamage Babi, Pansalawatta claimed by Mullewatta temple, Maharuppa claimed by Kalanchige Odirisa, Maharuppa sold by the Crown; on the south by Anchammagewattedeniya claimed by Rubasinkattadige Migorisa and another; on the west by Anchammagewatta claimed by Urubokkage Adirisa, Deegalagewatta claimed by Wedinpullege Sincha, Jayatilakarama vihare (private), Nugagahawatta claimed by Ganhewage Jani and others, Ranawaradeniya claimed by Wijemunige Jani and others, Beddewatta claimed by Kattadige Menika and another, Maragahawatta claimed by Deegalage Ukkuwa.

[For Diagram see page 97.]

XIV.—Block survey preliminary plan 171.

Lot.	Name of Land.	Extent, A. R. P.
395 ..	Malan-ara (dry stream) ..	0 0 5

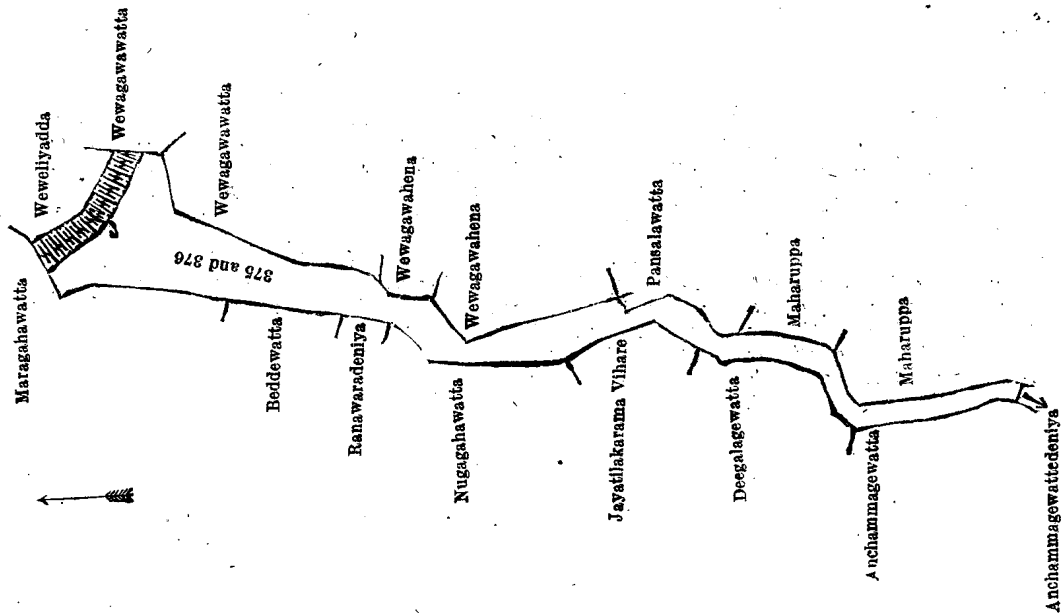
and bounded as follows: on the north by Kahaindutennewatta claimed by Weerappullige Punchi Dona and others, Ambagahawatta claimed by Welhenage Subaya; on the east by Ambagahawatta claimed by Welhenage Subaya; on the south by Maragahawatta claimed by Kalanchige Juwandrisa; on the west by Maragahawatta claimed by Kalanchige Adiri.



Surveyor-General's Office,
Colombo, July 22, 1920.

Scale of 4 Chains to an Inch.

G. K. THORNHILL,
for Acting Surveyor-General.



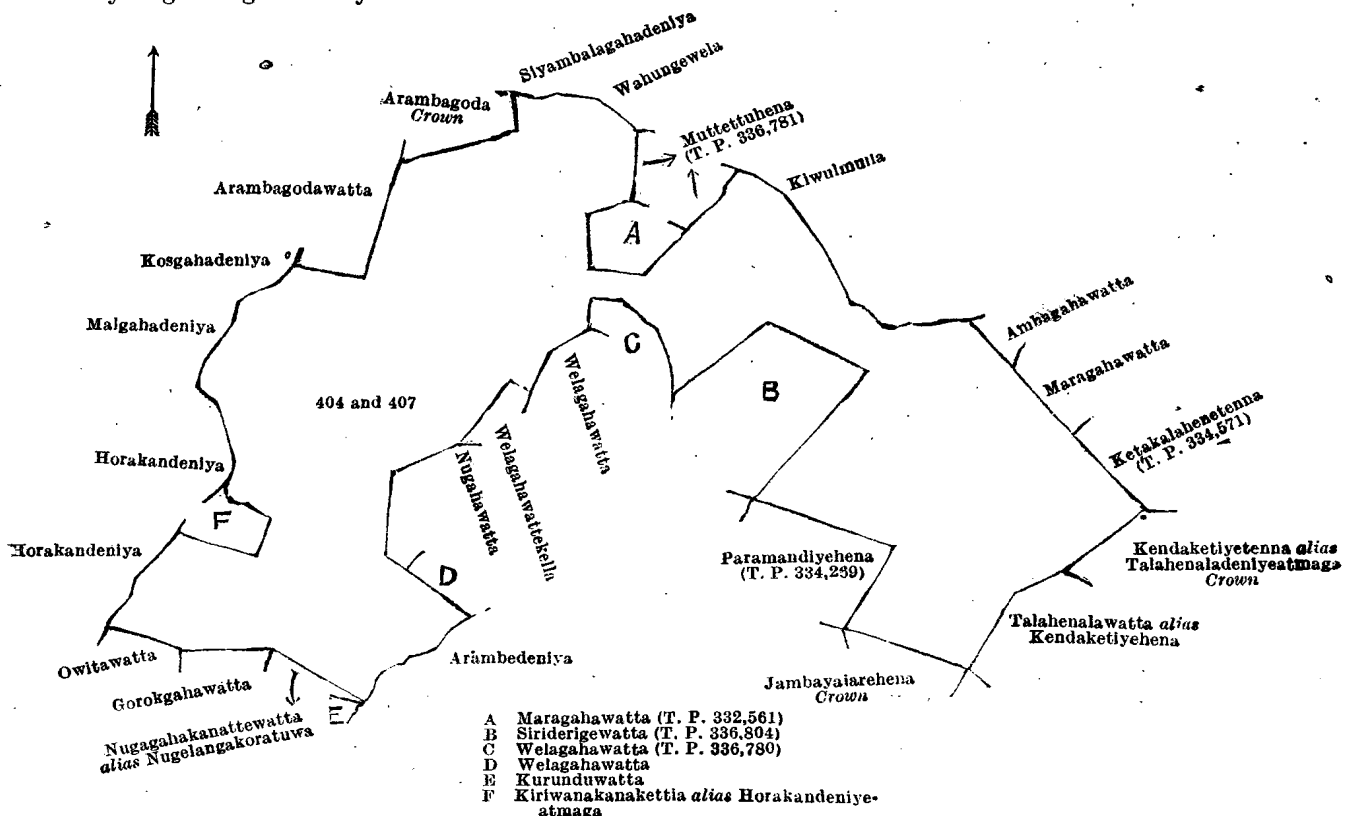
Surveyor-General's Office,
Colombo, July 22, 1920.

Scale of 4 Chains to an Inch.

G. K. THORNHILL,
for Acting Surveyor-General.

Lot.	Name of Land.	XV.—Block survey preliminary plan 171.	Extent, A. R. P.
404	.. Muttettuhena, Kendaketiyehena, Galandehena	17 1 7
407	.. Muttettuhena, Arambegodahena, Tiruwanakossa	23 3 20
			41 0 27

and bounded as follows : on the north by Arambagoda belonging to the Crown, Siyambalagahadeniya claimed by Welhenage Dinga and others, Wahungewela claimed by Wijemunidurage Sedirisa and others, Muttettuhena sold by the Crown (T. P. 336,781), Maragahawatta granted at half-improved value (T. P. 332,561), Kiwulmulla claimed by Raganettige Sarana and others ; on the east by Ambagahawatta claimed by Rubasin Kattadige Nadorisa, Maragahawatta claimed by Wijemunige Wattukira, Ketakalahenetenna sold by the Crown (T. P. 334,571), Kendaketiyetenna *alias* Talahenaladeniyeatmaga belonging to the Crown, Talahenalawatta *alias* Kendaketiyehena granted at half-improved value ; on the south by Jambayaiarehena belonging to the Crown, Paramandiyehena granted at half-improved value (T. P. 334,269), Siriderigewatta granted at half-improved value (T. P. 336,804), Welagahawatta sold by the Crown (T. P. 336,780), Welagahawatta claimed by W. D. Hatingira and others, Welagahawattetekella claimed by Wijemunidurage Hatingira, Nugahawatta claimed by Raganettige Sarana, Welagahawatta claimed by W. D. Hatingira and others, Arambedeniya claimed by Mahadurage Tepanisa and others, Kurunduwatta claimed by Mahadurage Tepanisa and others, Gorakgahawatta claimed by Wijemunige Bastia, Owitawatta claimed by Wijemunige Sabina and others ; on the west by Horakandeniya claimed by Wijemunidurage Hatanchiya and others, Kiriwanakanakettiya *alias* Horakandeniyeatmaga claimed by Raganettige Sarana, Horakandeniya claimed by Wijemunidurage Hatanchiya and others, Malgahadeniya claimed by Wijemunige Sedirisa and another, Kosgahadeniya claimed by Wijemunidurage Katirincha and others, Arambagodawatta claimed by Raganettige Kiribaiya.



- A Maragahawatta (T. P. 332,561)
- B Siriderigewatta (T. P. 336,804)
- C Welagahawatta (T. P. 336,780)
- D Welagahawatta
- E Kurunduwatta
- F Kiriwanakanakettia *alias* Horakandeniyeatmaga

Surveyor-General's Office,
Colombo, July 22, 1920.

Scale of 8 Chains to an Inch.

G. K. THORNHILL,
for Acting Surveyor-General.

XVI.—Block survey preliminary plan 171.

Lot.	Name of Land.	Extent, A. R. P.
410	Gansabhawa path	0 2 30

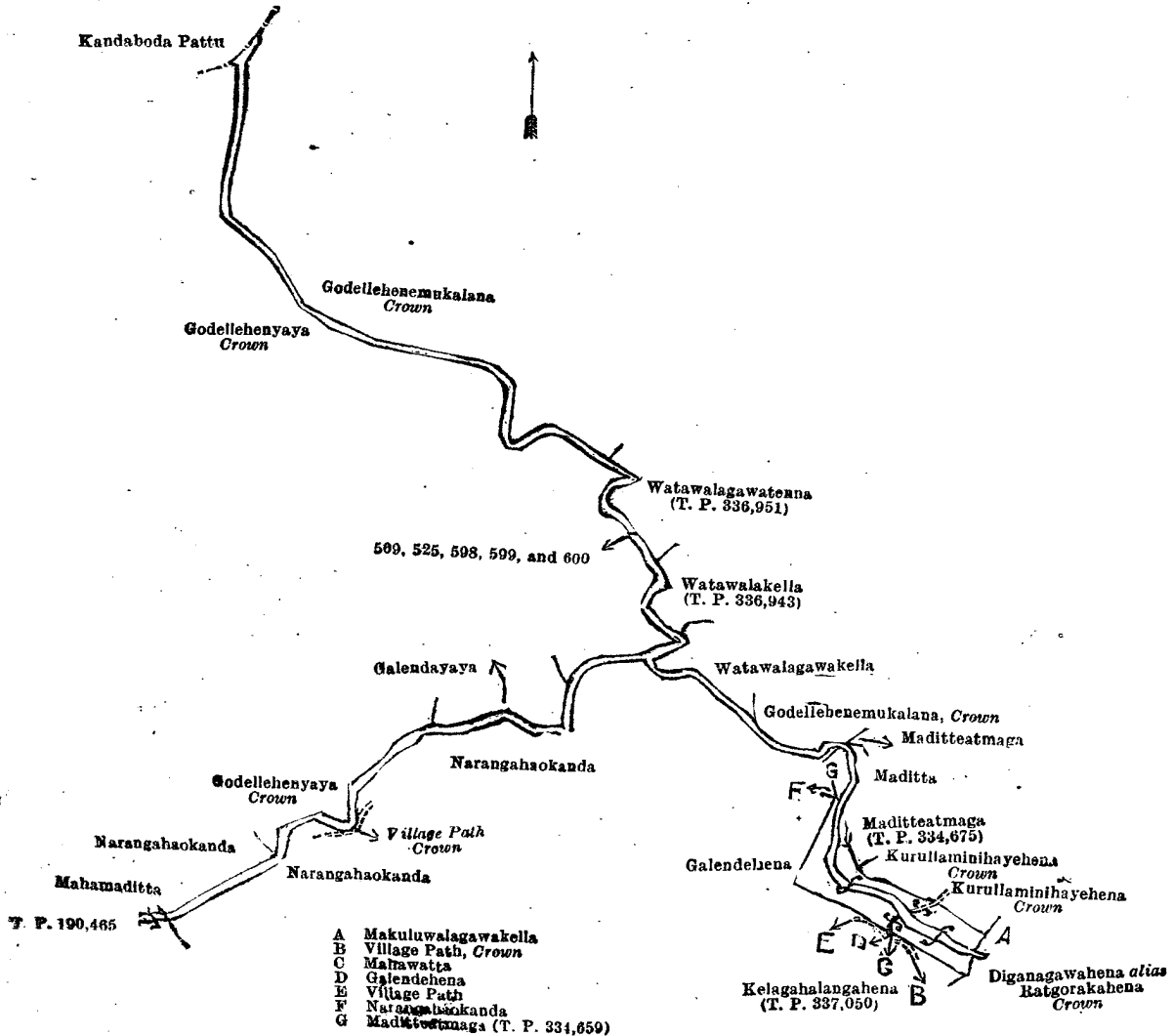
and bounded as follows: on the north by Tennehana belonging to the Crown, Bimbirigahahena claimed by Wijemunige Sedirisa and others, Pelawatta claimed by Mananage Ungu and others, Diminiyangahawatta claimed by Raganettige Senda and others, Landagahawatta *alias* Maragahawatta claimed by Welhenage Mathiya and others, Mahagedarawatta claimed by Kiribaiya, Pindeniyeatmaga (reservation for path) claimed by W. Kiribaiya; on the east by Pideniya claimed by Welhenage Kiribaiya, Gorakagahawatta claimed by Raganettige Senda and others, Pelawatta claimed by Mananage Ungu and others, Horakuttiya belonging to the Crown, Lindagawawatta claimed by Meegahalandedurage Disantu, Madittehena belonging to the Crown, Tennahena *alias* Madittagawahena sold by the Crown (T. P. 334,719), Batalawattehena *alias* Madittehena sold by the Crown (T. P. 334,240); Batalawattehena belonging to the Crown, Kurullaminihayehena *alias* Mulaneatmaga belonging to the Crown; on the south by Kurullaminihayehena (reservation for stream) belonging to the Crown, the Mana-dola; on the west by Kurullaminihayehena (reservation for stream) belonging to the Crown, Kurullaminihayehena claimed by Wijemunige Asankita and others, Batalawattehena belonging to the Crown, Godellehenemukalana belonging to the Crown, Tennehana belonging to the Crown.

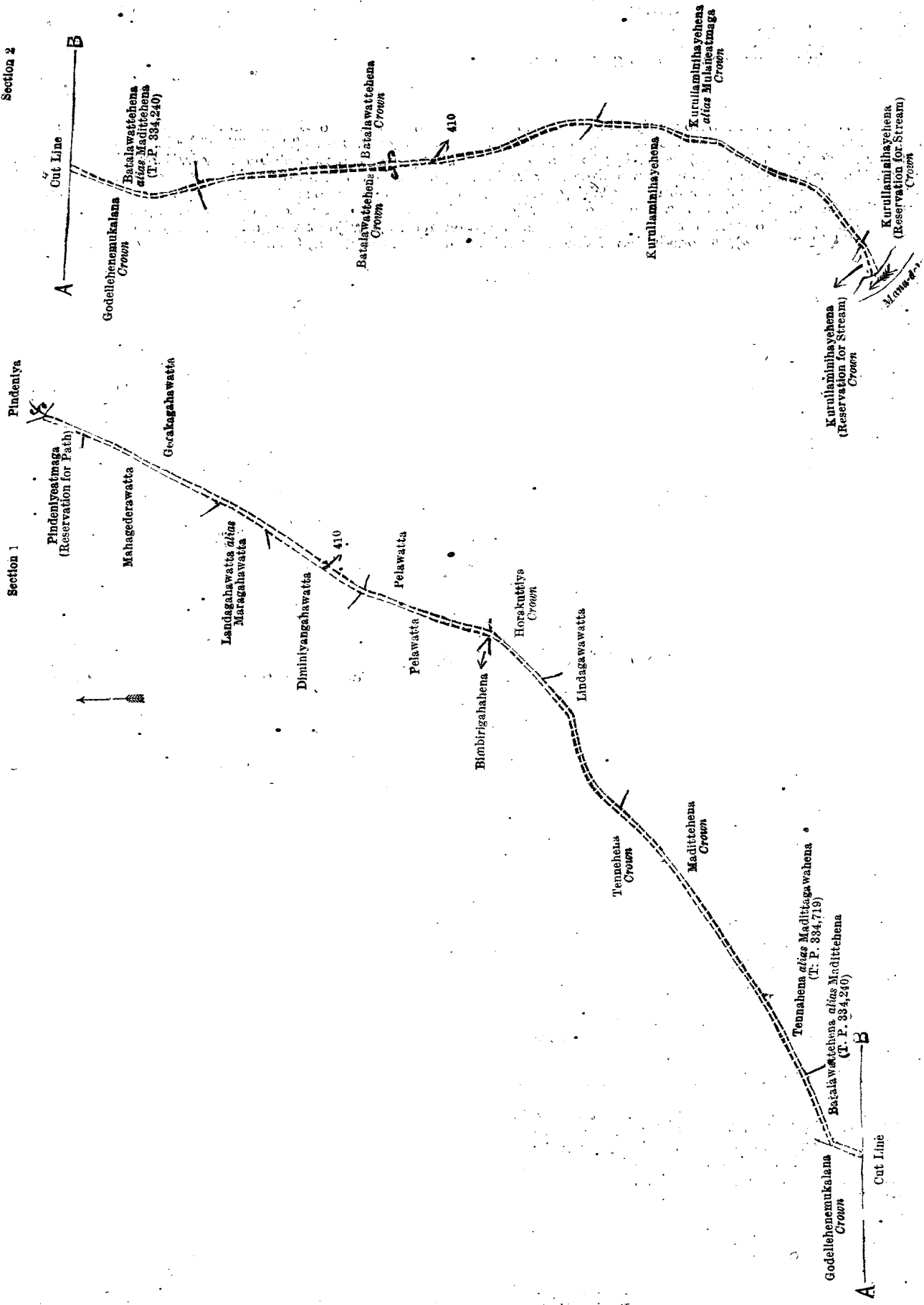
[For Diagram see page 99.]

XVII.—Block survey preliminary plan 171.

Lot.	Name of Land.	Extent, A. R. P.	Lot.	Name of Land.	Extent, A. R. P.
509	Maha-dola (stream)	2 1 27	600	Kurullaminihahena (reservation for stream)	0 1 12
525	Galendehena (reservation for stream)	0 3 11			
598	Diganedeniya	0 0 10			
599	Diganegawahena (reservation for stream)	0 0 21			3 3 1

and bounded as follows: on the north by the boundary of Kandaboda pattu, Godellehenemukalana belonging to the Crown; on the east by Watawalagawatenna granted at half-improved value (T. P. 336,951), Watawalakella granted at half-improved value (T. P. 336,943), Watawalagawakella claimed by Wijemunige Sardiya, Godellehenemukalana belonging to the Crown, Maditteatmaga claimed by Wijemunige Asankita, Maditta claimed by Wijemunige Asankita and others, Maditteatmaga sold by the Crown (T. P. 334,675), Kurullaminihayehena belonging to the Crown, Makuluwalagawakella claimed by Wijemunige Galinsa and others, Diganagawahena *alias* Ratgorakahena belonging to the Crown; on the south by Kelagahalangahena sold by the Crown (T. P. 337,050), the village path belonging to the Crown, Mahawatta claimed by Wijemunige Abeya and others, Galendehena claimed by the heirs of H. Dahanayaka, the village path belonging to the Crown, Galendehena sold by the Crown, Narangahaokanda sold by the Crown, Maditteatmaga sold by the Crown (T. P. 334,659), Narangahaokanda sold by the Crown, the village path belonging to the Crown, Narangahaokanda sold by the Crown; on the west by T. P. 190,465, Mahamaditta sold by the Crown, Narangahaokanda sold by the Crown, Godellehenyaya belonging to the Crown, Galendayaya sold by the Crown, Godellehenyaya belonging to the Crown.





Surveyor-General's Office,
Colombo, July 22, 1920

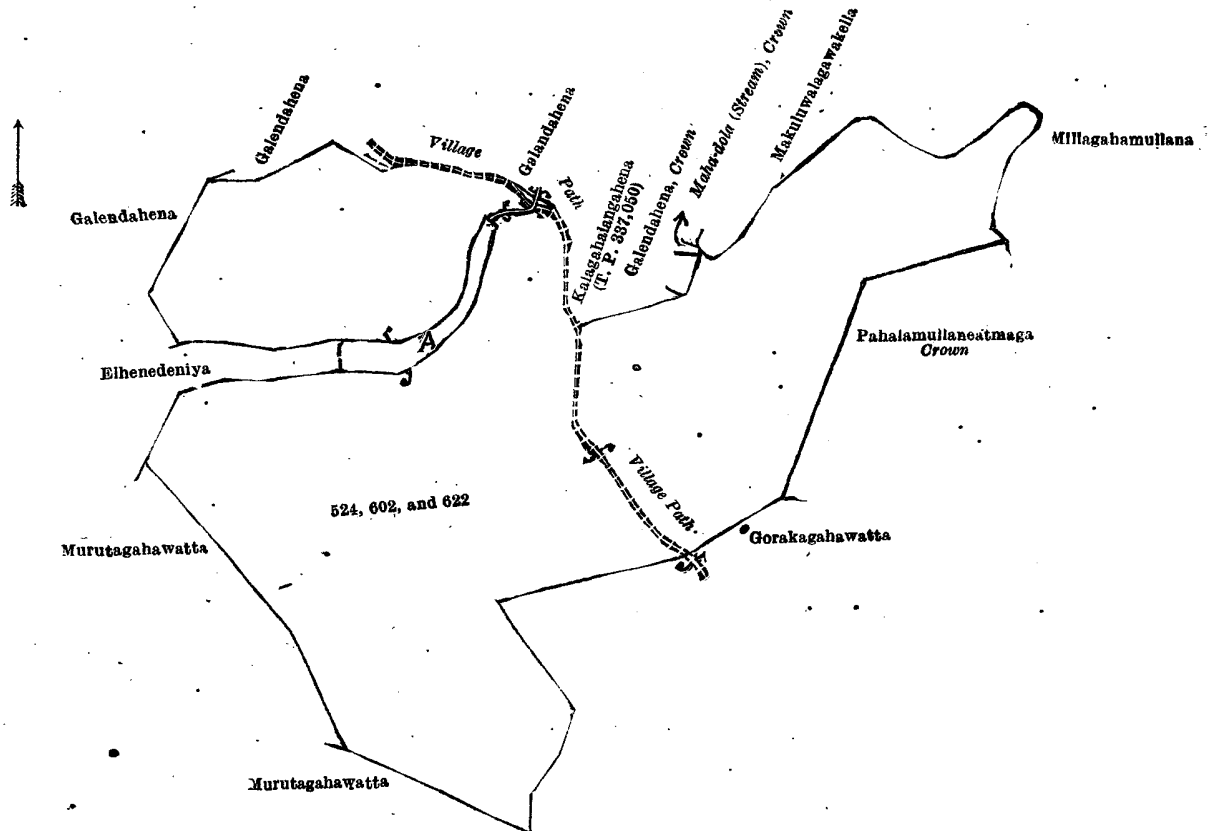
Scale of 4 Chains to an Inch.

G. K. THORNHILL,
for Acting Surveyor-General.

XVIII.—Block survey preliminary plan 171.

Lot.	Name of Land.	Extent, A. R. P.
524	Galendahena	2 1 38
602	Mahawatta	7 0 36
622	Diganagawahena <i>alias</i> Ratgorakahena	4 0 17
		13 3 11

and bounded as follows : on the north by Galendahena sold by the Crown, the village path, Galendahena claimed by K. Dahanayake and others, the village path, Kalagahalangahena sold by the Crown (T. P. 337,050), Galendahera belonging to the Crown, Mahadola (stream) belonging to the Crown, Makuluwalagawakella claimed by Wijemunige Galinsa and others ; on the east by Millagahamulana claimed by Wijemunige Galinsa and others, Pahalamullaneatmaga belonging to the Crown, Gorakagahawatta claimed by Wijeyamunidurage Kaluwa ; on the south by Murutagahawatta claimed by Wijeyamunige Menda, Murutagahawatta claimed by Wijeyamunige Menda and another ; on the west by Murutagahawatta claimed by Wijeyamunige Menda and another, Elhenedeniya claimed by Wijeyamunige Bilinduwa, Deniaredeniya sold by the Crown (T. P. 337,302), Elhenedeniya claimed by Wijeyamunige Bilinduwa, Galendahena sold by the Crown.



Surveyor-General's Office,
Colombo, July 22, 1920.

Scale of 4 Chains to an Inch.

G. K. THORNHILL,
for Acting Surveyor-General.

XIX.—Block survey preliminary plan 171.

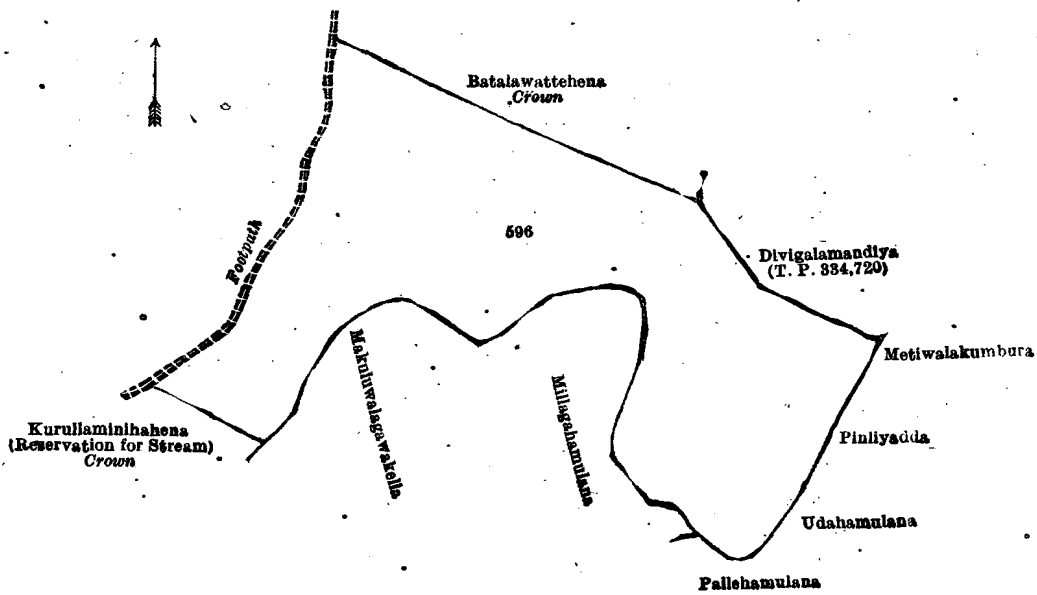
Lot.	Name of Land.	Extent, A. R. P.
596	Kurullaminihahena <i>alias</i> Mulaneatmaga and Divigallamandiya	6 1 12

and bounded as follows : on the north by Batalawattehena belonging to the Crown, Divigallamandiya sold by the Crown (T. P. 334,720) ; on the east by Metiwalakumbura claimed by Wijemunidurage Hastanchiya, Pinliyadda claimed by Gamage Babandirisa, Udahamulana claimed by Wijemunidurage Babandirisa ; on the south by Pallemhamulana claimed by Wijemunidurage Babanisa and others, Millagahamulana claimed by Wijemunige Gillinsa and others, Makuluwalagawakella claimed by Wijemunige Gillinsa and others, Kurullaminihahena (reservation for stream) belonging to the Crown ; on the west by a footpath.

[For Diagram see page 101.]

XX.—Block survey preliminary plan 171.

Lot.	Name of Land.	Extent, A. R. P.
611	Village path	0 0 19

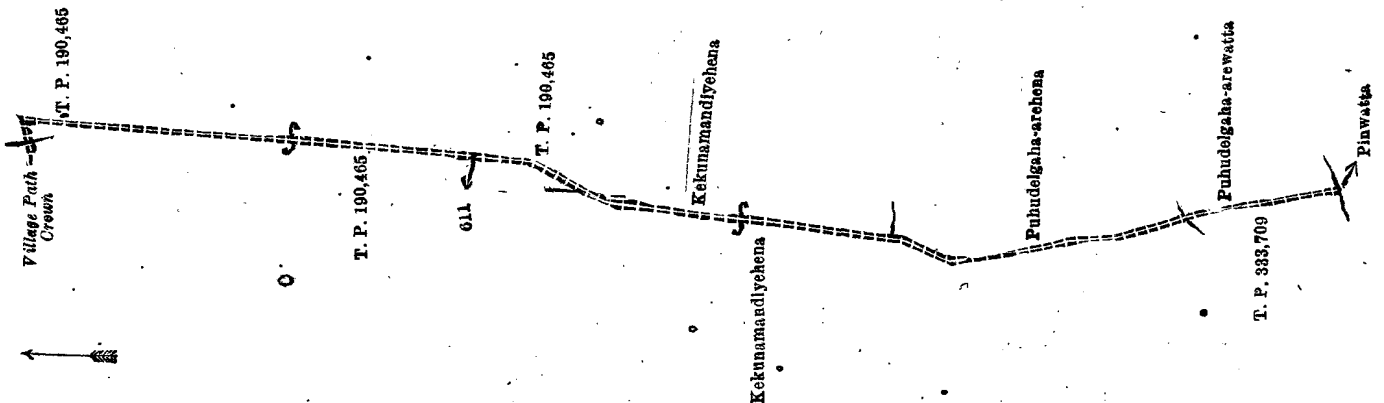


Surveyor-General's Office,
Colombo, July 22, 1920.

Scale of 4 Chains to an Inch.

G. K. THORNHILL,
for Acting Surveyor-General.

and bounded as follows : on the north by T. P. 190,465 ; on the east by T. P. 190,465, Kekunamandiyehena claimed by Bangamuwage Don Samuel and others, Puhudelgaha-arehera claimed by Beragama Arachchige Dingi Appu, Puhudelgaha-arewatta claimed by Beragama Arachchige Dingi Appu ; on the south by Pinwatta claimed by Kandebedda temple ; on the west by T. P. 333,709, Kekunamandiyehena claimed by Bangamuwage Don Samuel and others, T. P. 190,465, the village path belonging to the Crown.



Surveyor-General's Office,
Colombo, July 22, 1920.

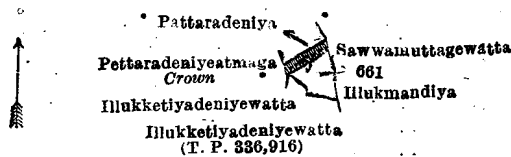
Scale of 4 Chains to an Inch.

G. K. THORNHILL,
for Acting Surveyor-General.

XXI.—Block survey preliminary plan 171.

Lot.	Name of Land.	Extent, A. R. P.
661	Pettarawewa (tank and bund)	0 0 14

and bounded as follows : on the north by Pettaradeniya claimed by Rupasingha Kattadige Babanisa ; on the east by Sawwamuttagewatta claimed by Wijeyamunige Kiribaiya, Illukmandiya claimed by Mahadurage Mina ; on the south by Illukketiyadeniyewatta sold by the Crown (T. P. 336,916) ; on the west by Illukketiyadeniyewatta claimed by Mahadurage Mina, Pettaradeniyeatmaga belonging to the Crown.

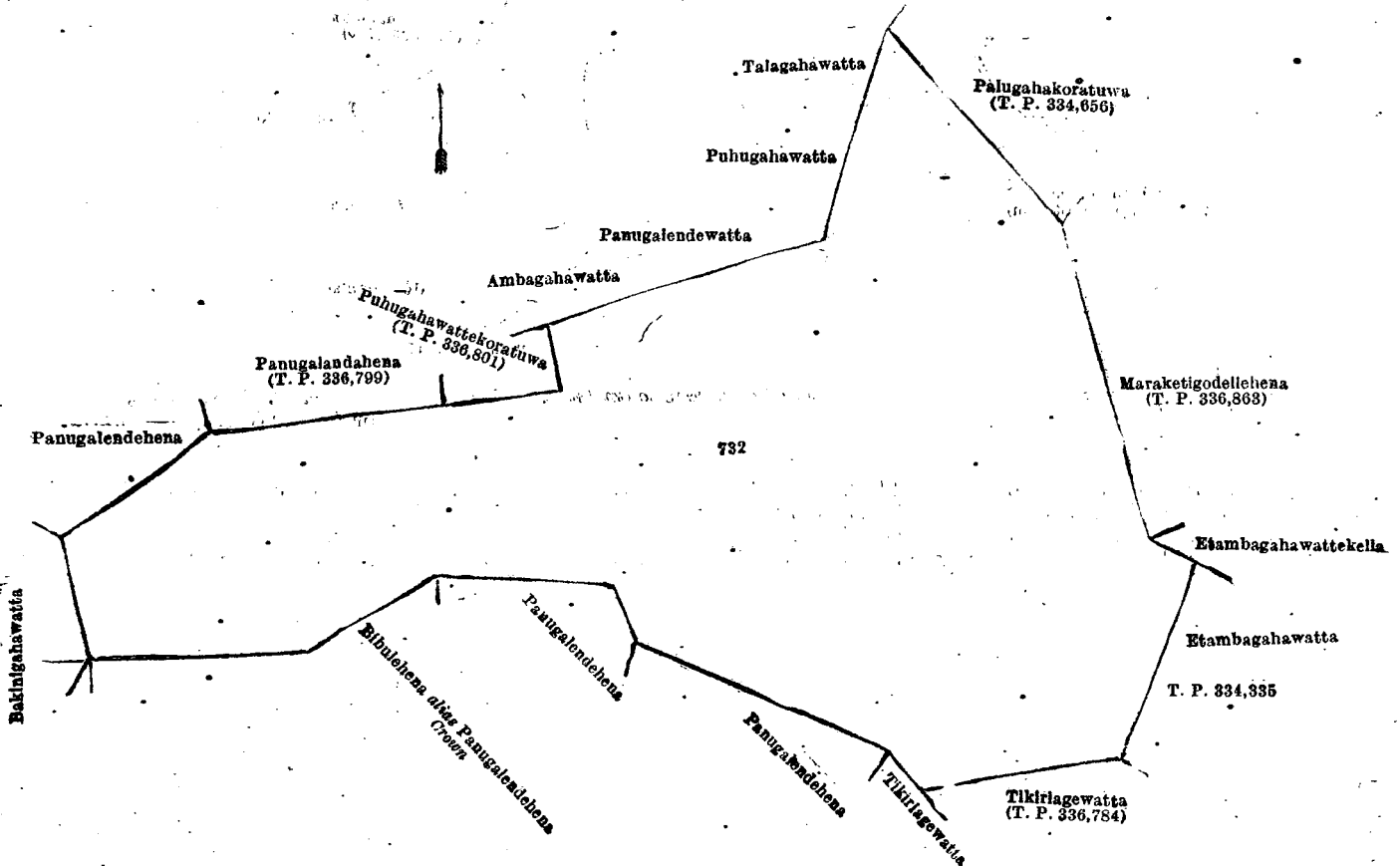


Surveyor-General's Office,
Colombo, July 22, 1920.

Scale of 4 Chains to an Inch.

G. K. THORNHILL,
for Acting Surveyor-General.

Lot. 732 Name of Land. **XXII.—Block survey preliminary plan 171.** Extent, A. R. P. 17 0 1
 Kankanigehenegodella and Maraketigodella
 and bounded as follows: on the north by Panugalaudahena sold by the Crown (T. P. 336,799), Puhugahawattekoratuwa sold by the Crown (T. P. 336,801), Ambagahawatta claimed by Wijemunige Kiriguliya and others, Panugalendawatta claimed by Wijemunige Sincha and others, Puhugahawatta claimed by Wijemunige Wattubaba and others, Talagahawatta claimed by Wijemunige Dingibaba and others; on the east by Palugahakoratuwa sold by the Crown (T. P. 334,656), Maraketigodellehena sold by the Crown (T. P. 336,863), Etambagahawattekella claimed by Madurappuli Mananage Sedonisa and others, Etambagahawatta (T. P. 334,335); on the south by Tikiriagewatta sold by the Crown (T. P. 336,784), Tikiriagewatta claimed by Wijemunige Nikorisa, Panugalendehena sold by the Crown, Panugalendehena claimed by the Crown and Gamage Adiri and others, Bibulehena *alias* Panugalendehena belonging to the Crown; on the west by Bakinigahawatta claimed by Wijemunige Ukkua, Panugalendehena claimed by the Crown and Gamage Babandirisa.



Surveyor-General's Office,
Colombo, July 22, 1920.

Scale of 4 Chains to an Inch.

G. K. THORNHILL,
for Acting Surveyor-General.

Lot. 737 Name of Land. **XXIII.—Block survey preliminary plan 171.** Extent, A. R. P. 41 0 5
 Pansalegodahena, Galendehenayaya

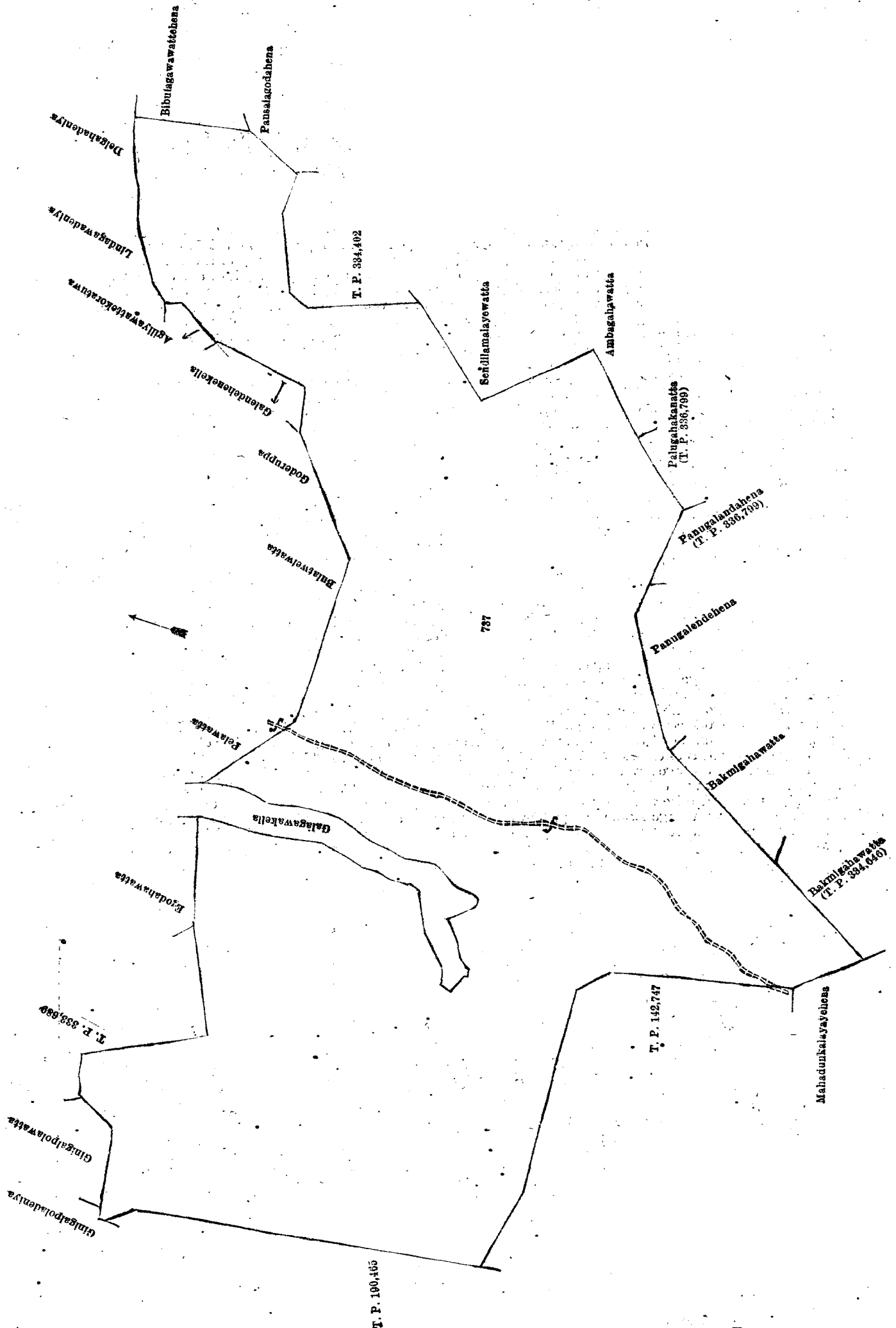
(Exclusive of the road passing through the land.)

and bounded as follows: on the north by Ginigalpolawatta claimed by Wijemunige Kiriguliya, T. P. 333,689, Egodawatta claimed by Wijemunige Kiriguliya and others, Galagawakella claimed by Wijemunige Menika, Pelawatta claimed by Wijemunige Mitura, Bulatwelwatta claimed by Wijemunige Menika, Goderuppa claimed by Wijemunige Kiriguliya, Galendehenekella claimed by Wijemunige Baba, Agiliyawattekoratuwa claimed by Wijemunige Baba, Lindagawadeniya claimed by Wijemunidurage Kaluwa and others, Delgahadeniya claimed by Wijemunige Baba and others; on the east by Bibulagawawattehena claimed by Wijemunige Baba and the Crown, Pansalagodahena claimed by Wijemunige Samiya, T. P. 334,402, Sendilamalayewatta claimed by Gamage Buriya, Ambagahawatta claimed by Wijemunige Kiriguliya and others, Palugahakanatta sold by the Crown (T. P. 336,799); on the south by Panugalaudahena sold by the Crown (T. P. 336,799), Panugalendehena claimed by the Crown and Gamage Babandirisa, Bakmigahawatta claimed by Wijemunige Ukkua, Bakmigahawatta sold by the Crown (T. P. 334,646), Mahadunkalayayehena sold by the Crown, T. P. 142,747; on the west by T. P. 190,465, Ginigalpoladeniya claimed by Wijemunige Ukkua and others.

[For Diagram see page 103.]

XXIV.—Block survey preliminary plan 171.

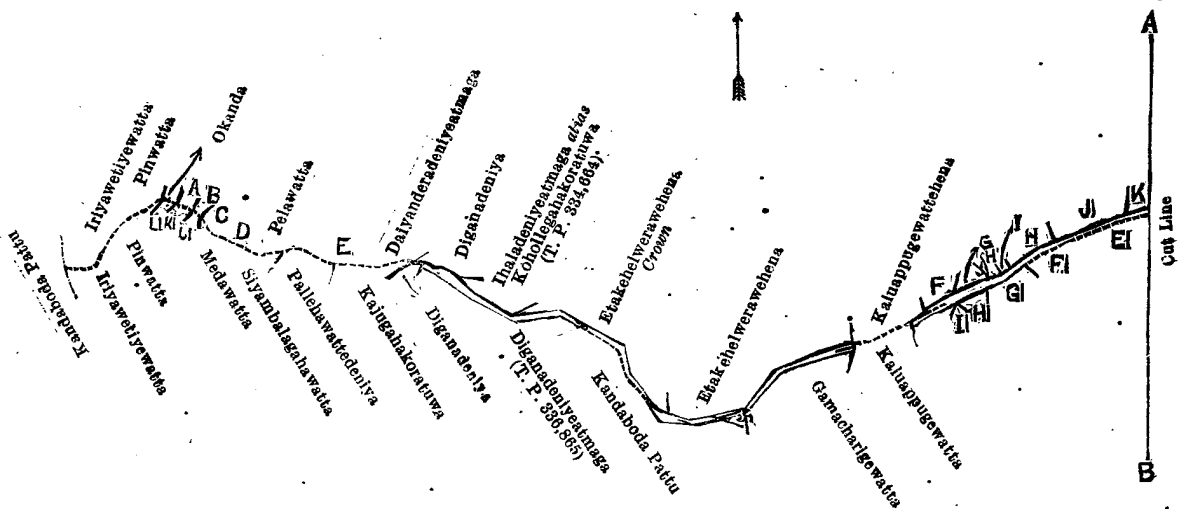
Lot.	Name of Land.	Extent, A. R. P.	Lot.	Name of Land.	Extent, A. R. P.
744	Gansabhawa road	2 1 11	783	Etambagahawatta	(reservation for road) .. 0 0 15
755	Digandeniyeatnaga (reservation for road)	0 1 28	785	Etambagahawattekella (do.)	0 0 14
759	Etakehelwerawehena (do.)	0 1 39	787	Maraketiyehena (do.)	0 0 17
762	Do. (do.)	0 1 20	790	Bakmigahawatta (do.)	0 0 12
766	Mahadunkolahena (do.)	0 0 7	793	Yahalamullayawatta (do.)	0 0 8
768	Hataarakuttuhena (do.)	0 0 6	796	Do. (do.)	0 0 5
771	Bakinigahawatta (do.)	0 0 15	798	Polongahahenewatta (do.)	0 0 10
774	Bibulawattchena (do.)	0 0 9	801	Demataketiya (do.)	0 0 24
776	Panugalaudahena (do.)	0 0 6	803	Yahalamullawatta (do.)	0 0 10
778	Do. (do.)	0 0 25	805	Ketakelagahawatta (do.)	0 0 2
781	Tikiriagewatta (do.)	0 0 13	870	Do. (do.)	0 0 2



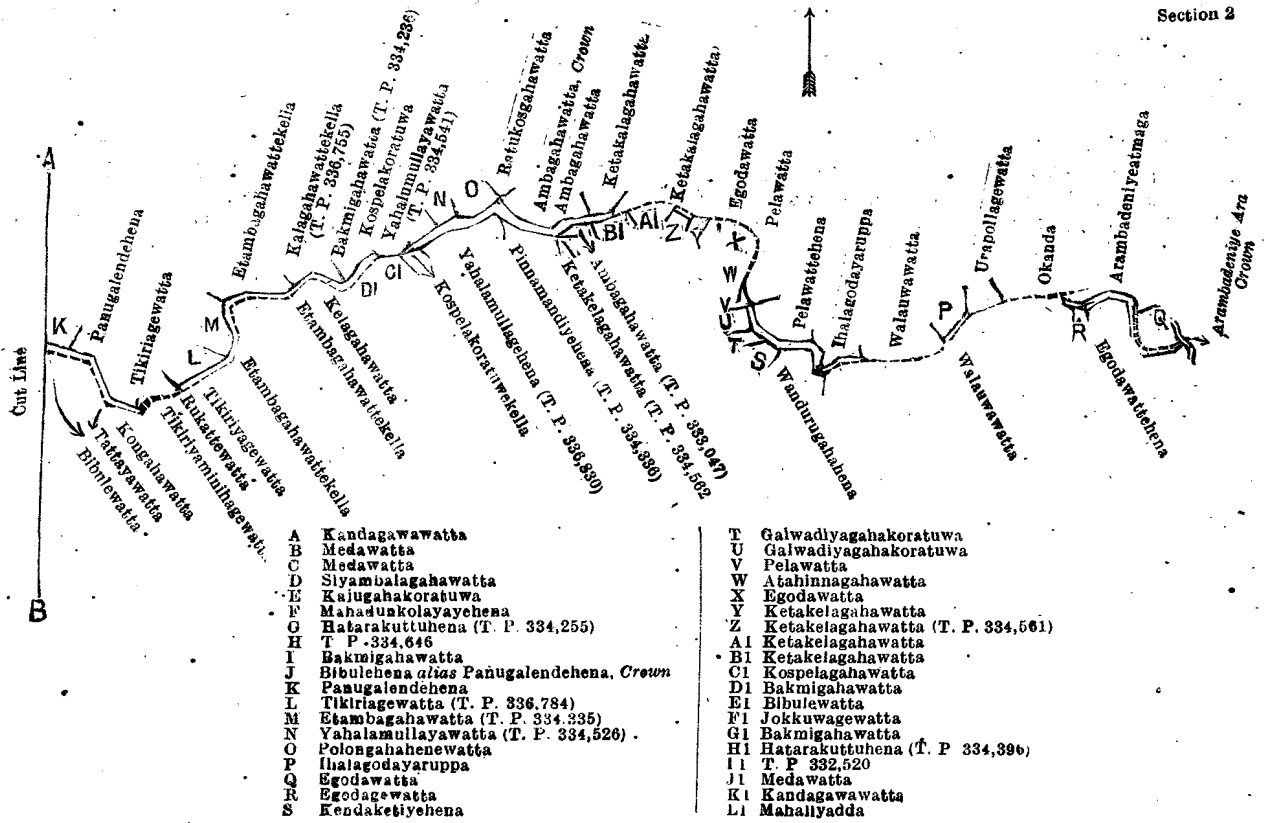
Lot.	Name of Land.	Extent, A. R. P.	Lct.	Name of Land.	Extent, A. R. P.
875	Yahalamullawatta (reservation for road)	0 0 10	949	Kendaketiyeheha (reservation for road)	0 0 2
877	Pinnamandiyehena (do.)	0 0 6	972	Bakinigahawatta (do.)	0 0 7
878	Yahalamullagewatta (do.)	0 0 19	974	Hatarakuttuhena (do.)	0 0 16
896 ¹	Galwadiyagahakoratuwa (do.)	0 0 2	977	Kaluappugewatta <i>alias</i> Usuppa (reservation for road)	0 0 9
900	Pelawattehena (do.)	0 0 18	980	Gamacharigewatta (reservation for road)	0 0 34
903	Ihalagodayaruppa (do.)	0 0 15			
904	Do. (do.)	0 0 7			
907	Arambadeniyeatmaga (do.)	0 0 17			
941	Egodawatta (do.)	0 0 36			6 0 29
947	Wandurugahahena (do.)	0 0 13			

and bounded as follows: on the north by Iriyawetiyeawatta claimed by Vidane Patirana Selinduhamy, Pinwatta claimed by Kandebedda temple, Okanda claimed by Beragama Arachchige Babunhamy and others, Kandagawawatta claimed by Hewa Bangamuwage Carolis, Medawatta claimed by Beragama Arachchige Babunhamy and others, Medawatta claimed by Beragama Arachchige Babunhamy and others, Siyambalagahawatta claimed by Hewa Bangamuwage Adiriyan, Pelawatta claimed by Vidanegamage Juwanis, Kajugahakoratuwa claimed by Hewa Bangamuwage Babunhamy, Daiyanderadeniyeatmaga claimed by Vidanegamage Juwanis, Diganadeniya claimed by Vidanegamage Siddi Appu and others, Ihaladeniyeatmaga *alias* Kohellegahakoratuwa sold by the Crown (T. P. 334,664), Etakeheluwerawehena belonging to the Crown, Etakeheluwerawehena claimed by the Crown and Gurusinge Pedirisa, Kaluappugewattehena sold by the Crown, Mahadunkolayehena sold by the Crown, Hatarakuttuhena sold by the Crown (T. P. 334,255), T. P. 334,646, Bakmigahawatta claimed by Wijemunige Sendirisa and others, T. P. 334,646, Bibulehena *alias* Panugalendehena belonging to the Crown, Panugalendehena claimed by Gamage Mendirisa and others, Panugalendehena sold by the Crown, Tikiriagewatta claimed by Wijemunige Nikorisa, Tikiriagewatta sold by the Crown (T. P. 336,784), Etambagahawatta sold by the Crown (T. P. 334,335), Etambagahawattekella claimed by Madurappuli Mananage Sedonisa and others, Kalagahawattekella sold by the Crown (T. P. 336,755), Bakmigahawatta sold by the Crown (T. P. 334,236), Kospelakoratuwa claimed by M. Babanchiya, Yahalamullayawatta sold by the Crown (T. P. 334,541), Yahalamullayawatta sold by the Crown (T. P. 334,526), Polongahahenewatta claimed by Weerappulige Eliyasa, Ratukosgahawatta claimed by Wijemunige Juwanisa, Ambagahawatta belonging to the Crown, Ambagahawatta (private), Ketakalagahawatta claimed by Wijemunige Langisa, Ketakalagahawatta claimed by Wijemunige Babandrisa, Egodawatta claimed by Rajapurage Rodda and others, Pelawatta claimed by Rupasinkattadige Sepathi, Ihalagodayaruppa claimed by the heirs of D. N. Dahanayaka, Walauwawatta (private), Ihalagodayaruppa claimed by the heirs of D. N. Dahanayaka, Urapollagewatta claimed by the heirs of D. N. Dahanayaka, Okanda (private), Arambadeniyeatmaga claimed by the heirs of D. N. Dahanayaka, Egodawatta claimed by the heirs of D. N. Dahanayaka; on the east by Arambadeniye-ara belonging to the Crown; on the south by Egodawattehena claimed by the heirs of D. N. Dahanayaka, Walauwawatta (private), Wandurugahahena claimed by Godagamage Don Juwanis, Kendaketiyeheha sold by the Crown, Galwadiyagahakoratuwa claimed by Rajapurage Sobana, Pelawatta claimed by Rupasinkattadige Sepathi, Atahinnagahawatta claimed by Rajapurage Sadirisa, Egodawatta claimed by Rajapurage Rodda and others, Ketakalagahawatta claimed by Wijemunige Babandrisa, Ketakalagahawatta sold by the Crown (T. P. 334,561), Ketakalagahawatta claimed Rajapurage Rodda and others, Ketakalagahawatta sold by the Crown, Ambagahawatta granted at half-improved value (T. P. 333,047), Ketakalagahawatta sold by the Crown (T. P. 334,562), Pinnamandiyehena sold by the Crown (T. P. 334,336), Yahalamullagehena sold by the Crown (T. P. 336,830), Kospelakoratuwekella claimed by Madurappuli Mananage Babanchiya *alias* Wijemunige Babanchiya, Kospelagahawatta claimed by Wijemunige Babanchi, Bakmigahawatta claimed by Wijemunige Babanisa, Kelagahawatta (private), Etambagahawattekelle claimed by Madurappuli Mananage Sedonisa and others, Tikiriagewatta claimed by Wijemunige Nikorisa, Rukattewatta claimed by Wijemunige Sedirisa and others, Tikiriyaminihagewatta claimed by Wijemunige Nikorisa, Kongahawatta claimed by Wijemunige Heena and others, Tattayawatta claimed by Wijemunige Wattuwa, Bibulewatta claimed by Gamage Wattubaba, Bibulewatta claimed by Gamage Wattubaba, Jokkuwagewatta (private), Bakmigahawatta claimed by Wijemunige Delensuwa and others, Hatarakuttuhena sold by the Crown (T. P. 334,396), T. P. 332,520, Kaluappugewatta claimed by Kandambige Appu, Gamacharigewatta claimed by Vidanegamage Don Mathes de Silva and others, the boundary of Kandaboda pattu, Diganadeniyeatmaga sold by the Crown (T. P. 336,865), Diganadeniya claimed by Vidanegamage Siddi Appu and others, Kajugahakoratuwa claimed by Hewabangamuwage Babunhamy, Palleshawattedeniya claimed by Hewabangamuwage Babunhamy, Siyambalagahawatta claimed by Hewabangamuwage Adirian, Medawatta claimed by Beragama Arachchige Babunhamy, Medawatta claimed by Beragama Arachchige Babunhamy and others, Kandagawawatta claimed by Hewa Bangamuwage Carolis, Mahaliyadda claimed by Hewa Bangamuwage Babunhamy and others, Pinwatta claimed by Kandebedda temple, Iriyawetiyeawatta claimed by Vidane Patirana Selinduhamy; on the west by the boundary of Kandaboda pattu.

Section 1



- 744, 755, 759, 762, 766, 768, 771, 774,
- 776, 778, 781, 783, 785, 787, 790, 793,
- 796, 798, 801, 803, 805, 870, 875, 877,
- 878, 896¹, 900, 903, 904, 907, 941, 947,
- 949, 972, 974, 977, and 980



Surveyor-General's Office,
Colombo, July 22, 1920.

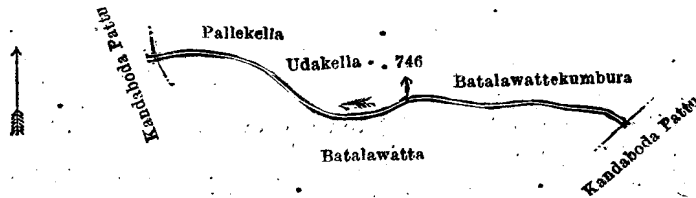
Scale of 16 Chains to an Inch.

G. K. THORNHILL,
for Acting Surveyor-General.

XXV.—Block survey preliminary plan 171.

Lot.	Ela	Name of Land.	Extent, A. R. P.
746	...	Ela	0 0 16

and bounded as follows : on the north by Pallekella claimed by Vidanegamage Juwanis Appu and others, Udakella claimed by Vidanepatiranage Silinduhamy, Batalawattekumbura claimed by Vidanegamage Don Davith ; on the east by the boundary of Kandaboda pattu ; on the south by Batalawatta claimed by A. Selenthu and others ; on the west by the boundary of Kandaboda pattu.



Surveyor-General's Office,
Colombo, July 22, 1920.


Scale of 4 Chains to an Inch.

G. K. THORNHILL,
for Acting Surveyor-General.

XXVI.—Block survey preliminary plan 171.

Lot.	Ela	Name of Land.	Extent, A. R. P.
749	...	Ela	0 0 21

and bounded as follows : on the north by Wewakumbura claimed by Beragama Arachchige Babunhamy and others, Ambagahadeniya claimed by Bangamuwage Juwanis and others, Pallehawattedeniya claimed by Hewabangamuwage Babunhamy, Kapugahakoratuwa claimed by Hewa Bangamuwage Babunhamy ; on the east by Diganadeniya claimed by Vidanegamage Siddiappu and others ; on the south by Pallehawatta claimed by Hewa Bangamuwage Babunhamy and another, Pallehawattedeniya claimed by Hewa Bangamuwage Babunhamy, Pallehawatta claimed by Hewa Bangamuwage Babunhamy and another ; on the west by Wewakumbura claimed by Beragama Arachchige Babunhamy and others.



Surveyor-General's Office,
Colombo, July 22, 1920

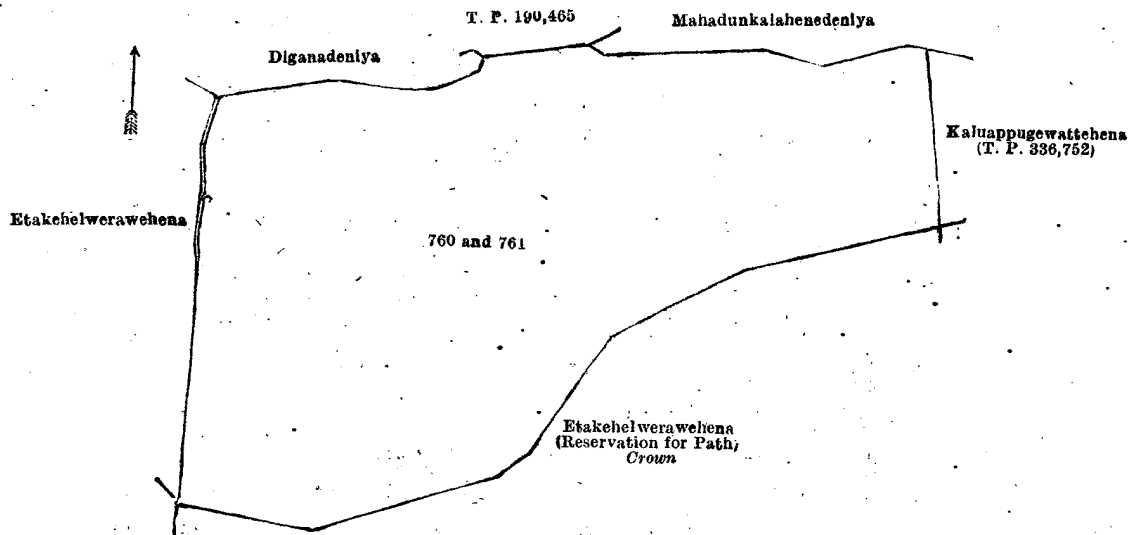
Scale of 4 Chains to an Inch.

G. K. THORNHILL,
for Acting Surveyor-General.

XXVII.—Block survey preliminary plan 171.

Lot.	Name of Land.	Extent, A. R. P.
760 ..	Malan-ara (dry stream)	.. 0 0 7
761 ..	Etakehelwerawehena	.. 10 3 6
		10 3 13

and bounded as follows : on the north by Diganadeniya claimed by Vidanegamage Siddi Appu and others, T. P. 190,465, Mahadunkalahenedeniya claimed by the heirs of D. N. Dahanayaka ; on the east by Kaluappugewatthena sold by the Crown (T. P. 336,752) ; on the south by Etakehelwerawehena (reservation for path) belonging to the Crown ; on the west by Etakehelwerawehena claimed by the Crown and Hewabangamuwage Don Nikulas and others.



Surveyor-General's Office,
Colombo, July 22, 1920.

Scale of 4 Chains to an Inch.

G. K. THORNHILL,
for Acting Surveyor-General.

XXVIII.—Block survey preliminary plan 171.

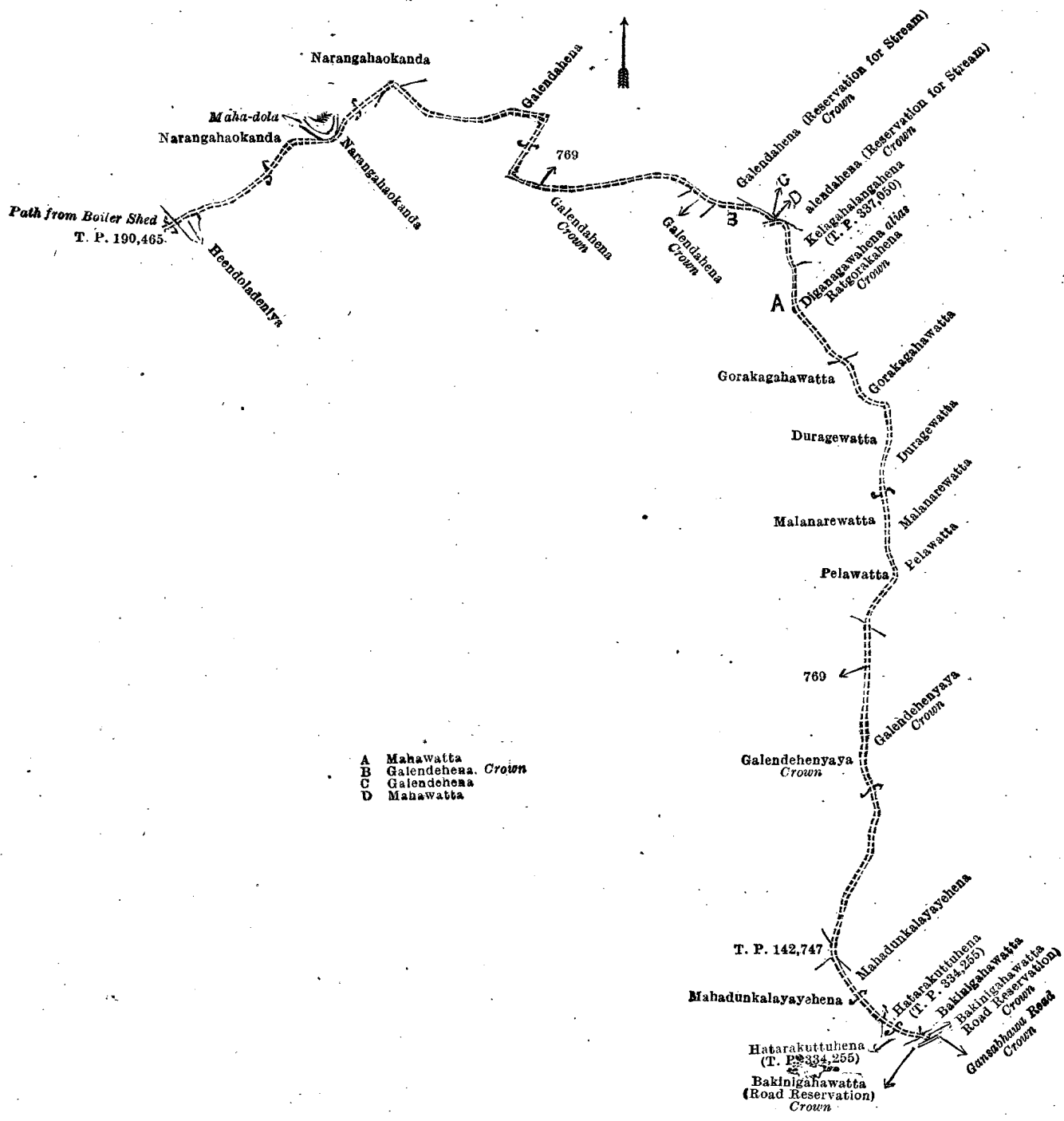
Lot.	Name of Land.	Extent, A. R. P.
769 ..	Village path	.. 0 2 37

and bounded as follows : on the north by Narangahaokanda sold by the Crown, Maha-dola belonging to the Crown, Narangahaokanda sold by the Crown, Galendahena sold by the Crown, Galendahena (reservation for stream) belonging to the Crown, Galendehena claimed by the heirs of H. Dhanayaka, Mahawatta claimed by Wijemunige Abeya and others ; on the east by Galendahena (reservation for stream) belonging to the Crown, Kelagahalangahena sold by the Crown (T. P. 337,050), Diganagawahena *alias* Ratgorakahena belonging to the Crown, Gorakagahawatta claimed by Wijemunidurage Kaluwa, Duragewatta claimed by Wijemunige Hatanchiya, Malanarewatta claimed by Wijemunige Hatanchiya, Pelawatta claimed by Wijemunige Mitura, Galendehenyaya belonging to the Crown, Mahadunkalayayehena sold by the Crown, Hatarakuttuhena sold by the crown (T. P. 334,255), Bakinigahawatta sold by the Crown, Bakinigahawatta (road reservation) belonging to the Crown, Gansabhawa road belonging to the Crown ; on the south by Bakinigahawatta (road reservation) belonging to the Crown, Hatarakuttuhena sold by the Crown (T. P. 334,255), Mahadunkalayayehena sold by the Crown, T. P. 142,747, Galendehenyaya belonging to the Crown, Pelawatta claimed by Wijemunige Mitura, Malanarewatta claimed by Wijemunige Hatanchiya, Duragewatta claimed by Wijemunige Hatanchiya, Gorakagahawatta claimed by Wijemunidurage Kaluwa, Mahawatta claimed by Wijemunige Abeya, Galendahena belonging to the Crown, Narangahaokanda sold by the Crown, Heenaddadeniya sold by the Crown ; on the west by T. P. 190,465.

[For Diagram see page 107.]

XXIX.—Block survey preliminary plan 171.

Lot.	Name of Land.	Extent, A. R. P.	Lot.	Name of Land.	Extent, A. R. P.
822 ..	Paluwatta (reservation for path)	.. 0 0 4	847 ..	Katuhenyaya, Yakdessaremaditta,	
824 ..	Kankanangewatta (do.)	.. 0 0 5		Heenkendagahahena, Koskebell-	
829 ..	Sapugasarehenyaya	.. 17 3 19		hena	.. 34 0 16
830 ..	Sapugasarehenyaya (reservation for path)	.. 0 1 39	848 ..	Heenkendagahahena, Penikomehena (reservation for path)	.. 0 1 19
831 ..	Athmanpara (village path)	.. 0 0 36	849 ..	Dangahahena (reservation for path)	.. 0 1 13
841 ..	Gansabhawa path	.. 0 3 29	911 ..	Willapattinigahakoratuwa <i>alias</i> Jambugahakoratuwa (reservation for path)	.. 0 0 9
844 ..	Kjattadigedeniyeatmaga (reservation for path)	.. 0 0 27			
846 ..	Do. (do.)	.. 0 0 4			54 2 20

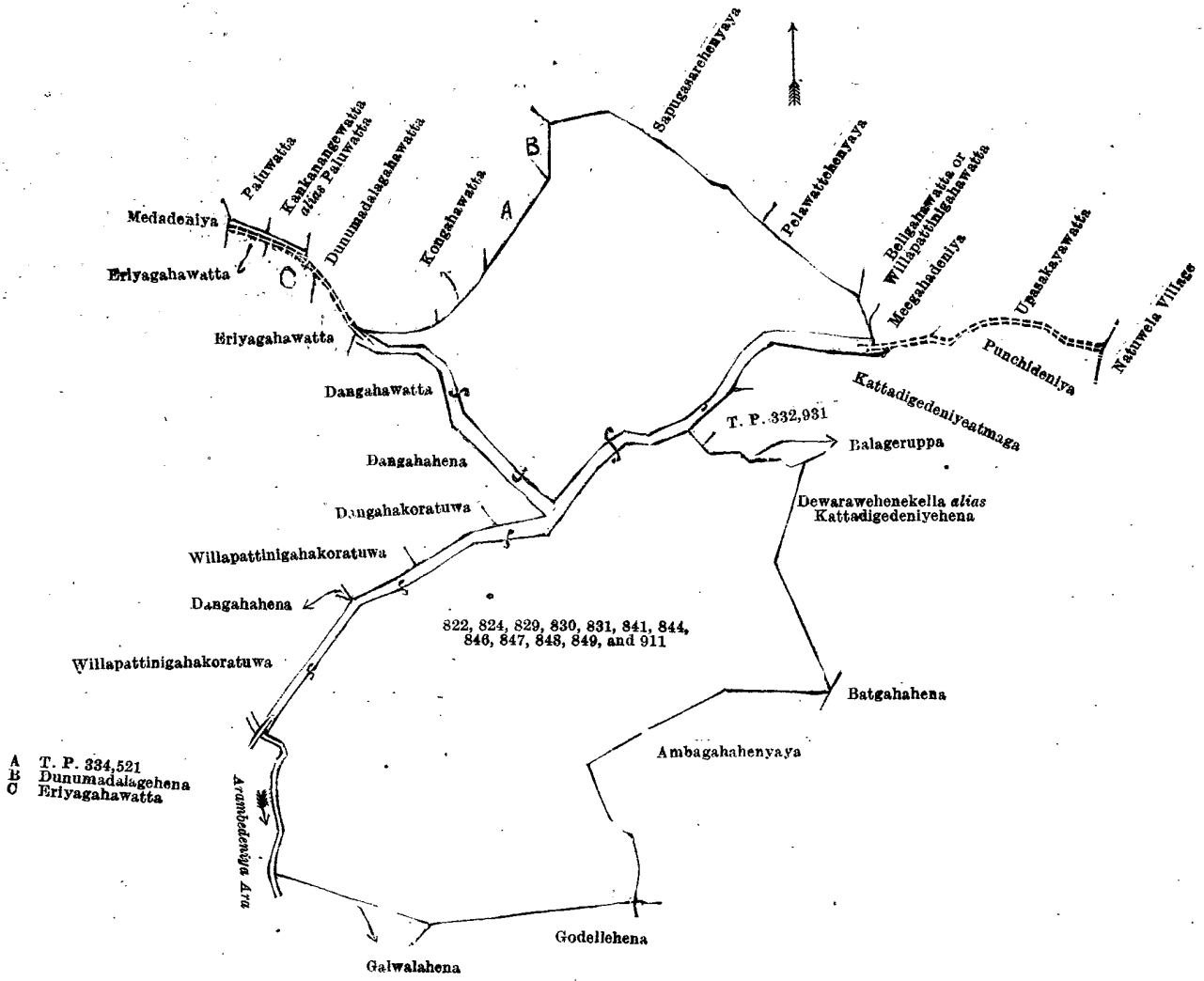


Surveyor-General's Office,
 Colombo, July 22, 1920.

Scale of 8 Chains to an Inch.

G. K. THORNHILL,
 for Acting Surveyor-General.

and bounded as follows: on the north by Paluwatta claimed by Runage Nicola and others, Kankanangewatta *alias* Paluwatta claimed by Viyanage Mandiris Appu, Dunumadalagahawatta belonging to Runage Heen Appu and another, Kongahawatta claimed by Viyanage Matheshamy, T. P. 334,521, Dunumadalehena claimed by Runage Heen Appu and another, Sapugasarehenyaya claimed by J. C. Samarawickrama and others, Pelawattahenyaya claimed by the Crown and Don Jandiris Ratnayaka and others, Beligahawatta or Willapattinigahawatta claimed by Don Jandiris Ratnayaka, Meegahadeniya (private), Upasakayawatta claimed by Don Juwanis Ratnayaka and others; on the east by the boundary of Natuwela, Punchideniya (private), Kattadigedeniyeatmaga sold by the Crown, T. P. 332,931, Balageruppa (private), Dewarawehenekella *alias* Kattadigedeniyehena claimed by the Crown and heirs of D. N. Dahanayaka, Batgahahena claimed by the Crown and Don Hendrick Dias Dahanayaka and others, Ambagahahenyaya claimed by the Crown and the heirs of D. N. Dahanayaka; on the south by Godellehena claimed by the Crown and Dona Gimara Dahanayaka, Galwalahena claimed by the Crown and Don Hendrick Dias Dahanayaka; on the west by the Arambedeniyara, Willapattinigahakoratuwa claimed by the heirs of D. N. Dahanayaka, Dangahahena claimed by the heirs of D. N. Dahanayaka and others, Willapattinigahakoratuwa claimed by the Crown and the heirs of D. N. Dahanayaka and others, Dangahahena claimed by the heirs of D. N. Dahanayaka, Dangahawatta (private), Eriyagahawatta (private), Eriyagahawatta claimed by Wijesinge Charlis Appu, Medadeniya claimed by Wattuhewage Babehamy.



A T. P. 334,521
 B Dunumadalsgehena
 C Eriyagahawatta

Surveyor-General's Office,
 Colombo, July 22, 1920.

Scale of 8 Chains to an Inch.

G. K. THORNHILL,
 for Acting Surveyor-General.

XXX.—Block survey preliminary plan 171.

Lot.	Name of Land.	Extent, A. R. P.
860 ..	Arambadeniya-ara, Bibule-ara, &c. (stream) 6 1 37
1079 ..	Arambagewattehena 5 3 6
		12 1 3

and bounded as follows: on the north by Ketakelagahawatta claimed by Rubasin Kattadige Babanisa, Amunukara granted at half-improved value, Maditteliyadde claimed by Wijemunige Silinda, Gederadeniya claimed by Rajapurage Rodda, Palledeniya (private), Weweliyadda claimed by Wattuhewage Babehamy and others, Hewendeniya claimed by Wijesinge Sinno Appu and others, Kajugahadeniya claimed by Wattuhewage Babehamy, Medadeniya claimed by Wattuhewage Babehamy, Eriyagahawatta claimed by Wijesinge Charlis Appu, Murutagahawatta claimed by Runage S. wderis Appu and others, Paragahawatta claimed by Runage Theris Appu, Murutagahawatta *alias* Amunukorewatta claimed by Runage Theris Appu, Murutagahawatta *alias* Amunukarewatta claimed by Runage Thinappu and others, Murutagahawatta *alias* Amunukarewatta claimed by Runage Thinappu and others, Arambadeniya claimed by the heirs of D. N. Dahanayaka, Wilapattinigahakoratuwa (private), Wilapattinigahakoratuwa *alias* Jambugahakoratuwa (road reservation) claimed by the heirs of D. N. Dahanayaka, Heenkendagahahena, Penikoratuwa (road reservation) claimed by the heirs, of D. N. Dahanayaka, Katuhenyaya claimed by the Crown and the heirs of D. N. Dahanayaka, Galwalahena belonging to the Crown, Dombagahakumbura-atmaga, Koskabalshenewatte (private), Nelunode claimed by Don Andiris Dahanayaka, Wamparagahaode claimed by Don Samuel Dahanayaka and others, Puwakgahakumbura claimed by Don Samuel Dahanayaka and others, Dombagahakumbura claimed by Don Samuel Dahanayaka and others, Udagodatumpele claimed by Jayawardena Wijekoon Arachchige Dona Subahamy, Pallegodatumpele claimed by Francis Dahanayaka, Karatiarekongahakumbura claimed by Don Andrias Dahanayaka, Nugamure claimed by Omaru Lebbe Marikkar Ahamadu Lebbe Marikkar, Dodanwattakumbura claimed by Don Andrias Wirasekera, Heenirekumbura claimed by Don Andrias Wanasekera, Udadimbura claimed by Don Andrias Wanasekera, Palledimbura claimed by Hendrick Dias Dahanayaka and others, Yakinnekumbura claimed by Kanumuldeniye pansala and others, the village limit of Daluwaggoda; on the east by the village limit of Uda Wawwa; on the south by Yakinnekumbura claimed by Kanumuldeniye pansala and others, PUNCHIPALLEDIMBURA claimed by Don Andrias Dahanayaka, Siyambalamure claimed by Galtenugoda pansala, Pinliyadda claimed by Galtenugoda pansala, Pita-sluwa claimed by Samarakoon Arachchige Don Bastien, Kotagahakoratuwa claimed, by Liyana Arachchige Don Lewis, Ritigahahena and Galgedehena claimed by Omaru Lebbe Marikkar Mariat Umma, Dorakadakumbura claimed by Godagama Janis, Metikumbura claimed by Godagama Don Juwanis, T. P. 69,795,

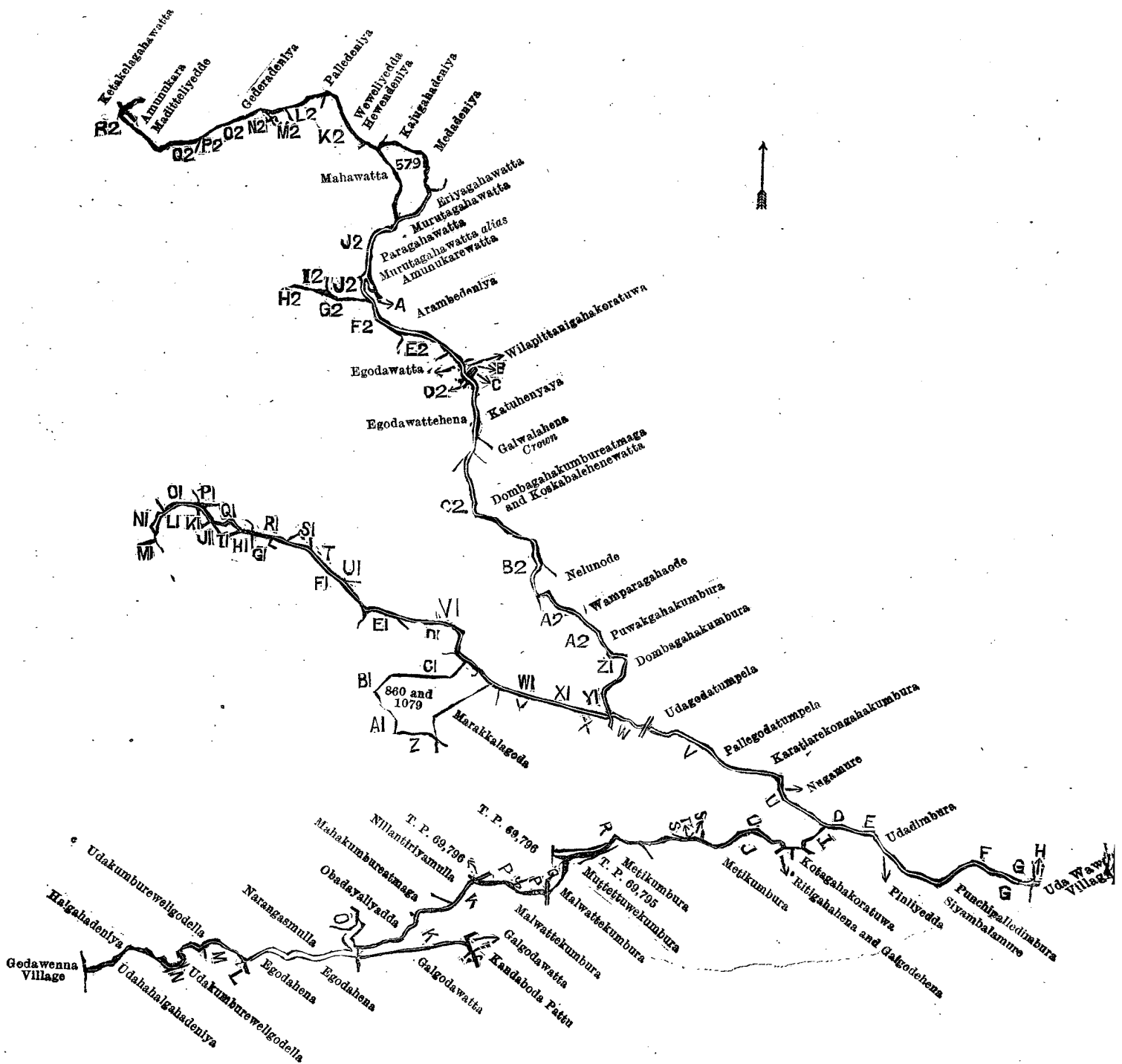
Muttettuwekumbura claimed by Don Samel Dahanayaka, Malwattekumbura claimed by Don Samel Dahanayaka, Malwattekumbura claimed by Don Samel Dahanayaka and others, Galpotttekumbura claimed by Cittarage Dowanhamy, Galgodawatta claimed by Omaru Lebbe Marikkar Mariat Umma and others, the boundary of Kandaboda pattu, Galgodawatta claimed by Cittarage Juwanhamy and another, Egodahena claimed by Omaru Marikkar Mariat Umma and others, Egodahena claimed by Paranavitaranage Amaris and another, Egodahatenakosmandiya claimed by Liyana Achchi Koswattege Don Andris, Pitahagoda claimed by Liyana Achchi Koswattege Don Andris, Udakumbureweligodella claimed by Liyana Achchi Koswattege Don Andris, Egodahena claimed by Liyana Achchi Koswattege Don Andris, Udahahalagahadeniya claimed by Liyana Achchi Koswattege Don Andris; on the west by the village limit of Godawenna, Halgahadeniya claimed by Liyana Achchi Koswattege Don Andris, Udakumbureweligodella claimed by Liyana Achchi Koswattege Don Andris, Narangasmulla claimed by Don Andrias and others, Gorakagahakattiya claimed by Don Andrias Dahanayaka, Obadayliyadda claimed by Wickremaratna Jayasingha Arachchige Don Andrias, Mahakumbureatmaga claimed by Don Andrias Dahanayaka, Nillantiriyamulla claimed by Liyana Achchi Koswattege Don Andris and others, T. P. 69,796, Malwattekumbura claimed by Don Samuel Dahanayaka and others, T. P. 69,796, Metikumbura claimed by Godagamage Don Juwanis, T. P. 69,783, Metikumbura claimed by Godagamage Don Juwanis, T. P. 69,783, Palladoramure claimed by Don Samel Dahanayaka, Warakaketiypahalolaha claimed by Godagamage Don Juwanis, Wadugekoratuwa claimed by Don Samel Dahanayaka, Meeghamulla claimed by Galtengoda pansala, Mulanekumbura claimed by the heirs of D. N. Dahanayaka, Marakkalagoda claimed by Don Andrias Dahanayaka and others, Katumbulehenewatta claimed by Hettiachchige Heenappu and others, Maragahawatta claimed by Godagamage Don Juwanis, Koratuwewatta claimed by Godagamage Don Juwanis, Hettiachchigeruppa claimed by Don Mathes Dahanayaka, Dematapitiyeyaya (private), Narangahakoratuwa claimed by Godagamage Don Juwanis, Dematapitiyeyaya (private), Ketigalahena sold by the Crown (T. P. 334,332), Bogahahena belonging to the Crown, Gederawattedeniya claimed by Abeykonge Babappu and others, Pelaketiyewatta claimed by Kandebedda temple, Gederawattedeniya claimed by Abeykonge Babappu and others, Pelaketiyewatta claimed by Kandebedda temple, T. P. 120,855, Talgahadeniya *alias* Neketigedeniya claimed by Godagamage Don Juwanis and others, Palakosgahahena claimed by Godagamage Don Juwanis, Gederawattedeniya claimed by Abeykonge Babappu and others, Mahagederawattehena granted at half-improved value, Maragahawatta claimed by Abeykonge Babappu and others, Henegewatta claimed by Godagamage Janis and others, Udadeniyehena claimed by Kuruppu Mudiyansele Punchihamy and others, Dematapitiyeyaya (private), Dematapitiyeyaya claimed by Achari Atapattu Don Gimara Hamine, Dematapitiyeyaya (private), Diknile claimed by Don Samel Dahanayaka and others, Wijekoongeode claimed by Don Andrias Dahanayaka, Nelunode claimed by Don Andrias Dahanayaka, Kiriamagewatta *alias* Maharuppa claimed by Don Samel Dahanayaka and others, Naidepadinchiwahitiyawatta claimed by Don Samel Dahanayaka and others, Egodawattehena claimed by the heirs of D. N. Dahanayaka, Egodawatta (reservation for path) claimed by the heirs of D. N. Dahanayaka, Egodawatta claimed by the heirs of D. N. Dahanayaka, Arambadeniyeatmaga claimed by the heirs of D. N. Dahanayaka, Okanda claimed by the heirs of D. N. Dahanayaka, Pinkellekumbura (private), Galrendedeniya claimed by the heirs of Don Davith Dahanayaka and others, Hiriguruheha sold by the Crown (T. P. 336,934), Mahagederawatuwaya (private), Mahawatta claimed by Runage Theris Appu and others, Ehelagahawatta claimed by Wijesinge Sinno Appu and others, Pansalawattehena sold by the Crown (T. P. 334,254), Pansalawatta claimed by Rajapurage Sadirisa, Welipotegahakoratuwa claimed by Wijemuni Durage Davith, Maragahawatta claimed by Welikumburekattadige Buriya, Arambewatta (private), Piniyadda claimed by Kandebedda temple, Wattegedeniya claimed by Rajapurage Heena.

[For Diagram see page 110.]

XXXI.—Block survey preliminary plan 171.

Lot.	Name of Land.	Extent, A. R. P.	Lot.	Name of Land.	Extent, A. R. P.
925	Portion of D. R. C. road from Hakmana to Walasmulla	0 3 17	1029½	Talagahakoratuwa (reservation for road)	0 0 28
926	Batgahahena (reservation for road)	0 0 35	1109	Portion of D. R. C. road from Hakmana to Walasmulla	0 0 11
932½	Ihaladeniya (reservation for road)	0 0 16	1117	Do.	0 1 29
1013	Algiriyawatta (reservation for road)	0 0 20	1117½	Do.	1 1 34
1024	Path to temple	0 0 14			
1026	Portion of D. R. C. road from Hakmana to Walasmulla	0 0 19			3 2 23

and bounded as follows: on the north by the village limit of Natuwela; on the east by Giragahahenewatta claimed by J. C. Samarawickrama, Ihaladeniyewatta (private), Ihaladeniya claimed by Sepala Dahanayaka Don Bastian Appuhamy, Baddinigodewatuwaya claimed by S. Don Bastian and others, T. Ps. 181,872 and 179,811, Pansaladeniyeatmaga claimed by Galtengoda temple, Pansaladeniya claimed by Galtengoda temple, Ettoramandiya claimed by Galtengoda temple, Pansalawatta sold by the Crown (T. P. 332,549), Talagahakoratuwa granted at half-improved value (T. P. 332,551), Udagoda temple claimed by Jayawardena Wijekoon Arachchige Dona Subahamy, Arambedeniyehena (stream) belonging to the Crown, Waraketiypahalolaha claimed by Godagamage Don Juwanis, Ambalangodawatta claimed by the heirs of D. N. Dahanayaka, Metikumbura claimed by Godagamage Don Juwanis, Amunukumburekuttiya (road reservation) claimed by Wickremasin Hettiachchige Andris, Metikumbura claimed by Godagamage Don Juwanis, T. P. 69,796, Malwattekumbura claimed by Don Samel Dahanayaka and others, Kanumuldeniyehena (stream) belonging to the Crown, Malwattekumbura claimed by Don Samel Dahanayaka and others, Ritigahahena and Galgodehena claimed by Omaru Lebbe Marikkar Mariat Umma and others, Galgodawatta (private); on the south by the boundary of Kandaboda pattu; on the west by Galgodawatta claimed by the heirs of Saiyadu Tambi, Malwattekumbura claimed by Don Samel Dahanayaka, Denagama-ara (stream) belonging to the Crown, Malwattekumbura claimed by Don Samel Dahanayaka and others, T. P. 69,796, Depaladeniya claimed by Godagamage Juwanis, Baduwela-atmaga claimed by the heirs of D. N. Dahanayaka, Depaladeniya claimed by Godagamage Don Juwanis, Kanuketigodella (private), Higgodawekumbura claimed by Denis Dahanayaka Hamine, Wadugekoratuwa claimed by Don Samel Dahanayaka, Arambadeniyehena (stream) belonging to the Crown, Dombagahakumbura claimed by Don Samel Dahanayaka and another, Dombagahakumbura-atmaga claimed by D. Samel Dahanayaka, Koskabalehenewatta claimed by Francis Dahanayaka, Narangashena (reservation for road) claimed by Francis Dahanayaka, abandoned road and reservation claimed by Don A. Dahanayaka, T. P. 181,872, Viyangodagewatta claimed by Don Charles Dahanayaka, abandoned road and reservation claimed by Don A. Dahanayaka, T. P. 178,740, Algiriyagehena sold by the Crown (T. P. 333,714), Talagamagewatta claimed by Sepala Dahanayaka Odes Appuhamy, Batgahahena granted at half-improved value, Beligallagewatta claimed by K. M. Davith and others.

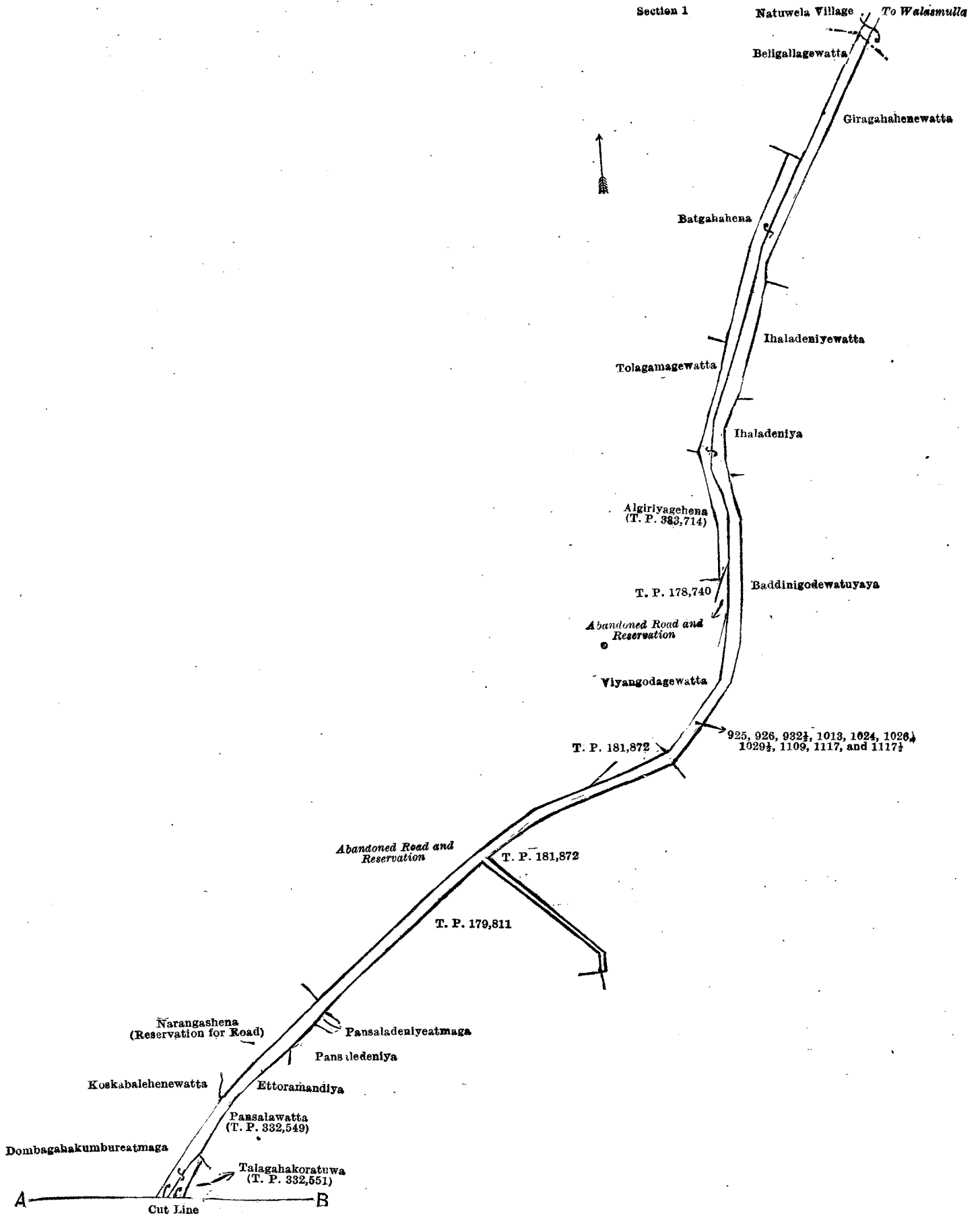


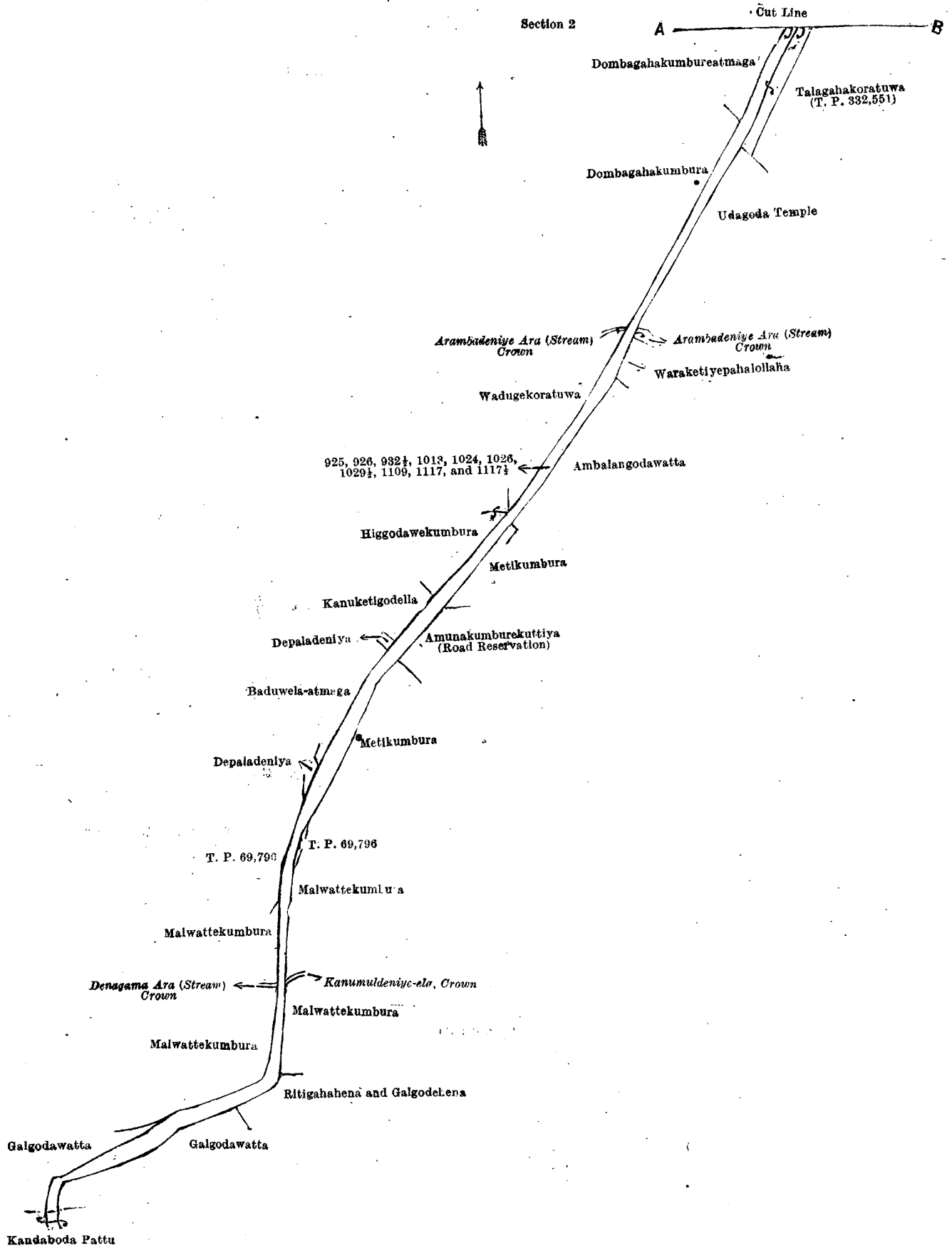
- | | |
|--|---|
| <p>A Murutagahawatta <i>alias</i> Amunukarewatta
 B Willapattinigahakoratuwa <i>alias</i> Jambugahakoratuwa (Road Reservation)
 C Heenkendagahahena, Pomkoratuwa (Road Reservation)
 D Dodanwattakumbura
 E Heenrekumbura
 F Palledimbura
 G Yakinnakumbura
 H Baluwaggoda Village
 I Pita-aluwa
 J Dorakadakumbura
 K Galpottakumbura
 L Egodahatenakosmandiya
 M Pitahagoda
 N Egodahena
 O Gorakagahakattiya
 P Malwattakumbura
 Q Metikumbura
 R T. P. 69,788
 S Metikumbura
 T Palladaramure
 U Warakakattiyepahalolaha
 V Wadugekoratuwa
 X Meegahamulla
 Y Mulanekumbura
 Z Katumbulehenewatta
 A1 Maragahawatta
 B1 Koratuwewatta
 C1 Hettlachhigeruppa
 D1 Dematapitiyeyaya
 E1 Naranganakoratuwa
 F1 Dematapitiyeyaya
 G1 Ketigalahena (T. P. 334,332)
 H1 Bogalahena, Crown</p> | <p>I1 Gederawattedeniya
 J1 Pelaketiyewatta
 K1 Gederawattedeniya
 L1 Pelaketiyewatta
 M1 T. P. 120,855
 N1 T. P. 120,855
 O1 Talgahadeniya <i>alias</i> Neketigedeniya
 P1 Palakosgahahena
 Q1 Gederawattedeniya
 R1 Mahagederawattehena
 S1 Maragahawatta
 T1 Henegewatta
 U1 Udadeniyehena
 V1 Dematapitiyeyaya
 W1 Dematapitiyeyaya
 X1 Dematapitiyeyaya
 Y1 Diknile
 Z1 Wijekoongeode
 A2 Nelunode
 B2 Kiriamagewatta <i>alias</i> Maharuppa
 C2 Naldepadinchiwahitiyawatta
 D2 Egodawatta (Reservation for Path)
 E2 Arambadeniyeatmaga
 F2 Okanda
 G2 Pinkellekumbura
 H2 Galrendedeniya
 I2 Hiriguruheniya (T. P. 336,934)
 J2 Mahagederawattiyaya
 K2 Ehelagahawatta
 L2 Pansalawattehena (T. P. 334,254)
 M2 Pansalawatta
 N2 Welipotegahakoratuwa
 O2 Maragahawatta
 P2 Arambawatta
 Q2 Fintiyadda
 R2 Wattagedeniya</p> |
|--|---|

Surveyor-General's Office,
Colombo, July 22, 1920.

Scale of 16 Chains to an Inch.

G. K. THORNHILL,
for Acting Surveyor-General.





Surveyor-General's Office,
Colombo, July 22, 1920

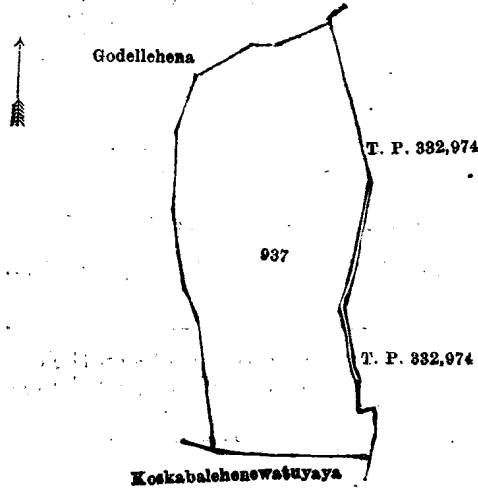
Scale of 4 Chains to an Inch.

C. K. THORNHILL,
for Acting Surveyor-General.

XXXII.—Block survey preliminary plan 171.

Lot.	Name of Land.	Extent, A. R. P.
937	Godellehena	2 3 34

and bounded as follows : on the north by Godellehena claimed by the Crown and Dona Gimara Dahanayaka ; on the east by T. P. 332,974 ; on the south by Koskabalehenewatuyaya claimed by Francis Dahanayaka and others ; on the west by Godellehena claimed by the Crown and Dona Gimara Dahanayaka.



Surveyor-General's Office,
Colombo, July 22, 1920.

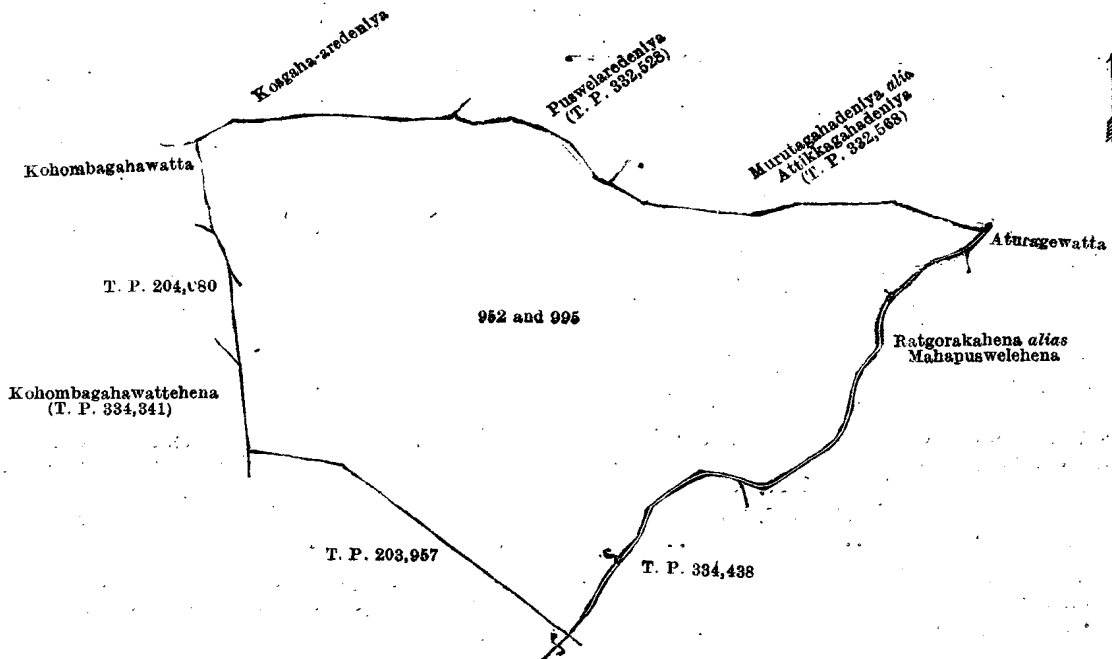
Scale of 4 Chains to an Inch.

G. K. THORNHILL,
for Acting Surveyor-General.

XXXIII.—Block survey preliminary plan 171.

Lot.	Name of Land.	Extent, A. R. P.
952	Mahamullahene-ara (dry stream)	0 0 20
995	Mahapuswellehena, Mahamillahena	10 0 14
		10 0 34

and bounded as follows : on the north by Kosgaha-aredeniya claimed by Madurappuli Mananage Dingi of Narawelpita, Puswelaredeniya granted at half-improved value (T. P. 332,528), Murutagahadeniya *alias* Attikkagahadeniya granted at half-improved value (T. P. 332,568) ; on the east by Aturagewatta claimed by Kulappuge Adirian, Ratgorakahena *alias* Mahapuswelehena claimed by the Crown and Rajapurage Dingisa and others ; on the south by T. Ps. 334,438 and 203,957 ; on the west by Kohombagahawattihena sold by the Crown (T. P. 334,341), T. P. 204,080, Kohombagahawatta claimed by Welhenage Dingi.



Surveyor-General's Office,
Colombo, July 22, 1920.

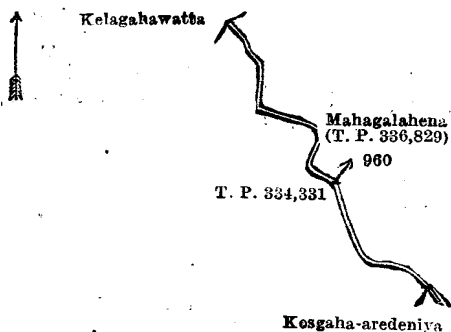
Scale of 4 Chains to an Inch.

G. K. THORNHILL,
for Acting Surveyor-General.

XXXIV.—Block survey preliminary plan 171.

Lot.	Name of Land.	Extent, A. R. P.
960	Malan-ara (dry stream)	0 0 11

and bounded as follows : on the north by Kelagahawatta (private) ; on the east by Mahagalahena sold by the Crown (T. P. 336,829) ; on the south by Kosgaha-aredeniya claimed by Madurappuli Mananage Dingi of Narawelpita ; on the west by T. P. 334,331.



Surveyor-General's Office,
Colombo, July 22, 1920.


Scale of 4 Chains to an Inch.

G. K. THORNHILL,
for Acting Surveyor-General.

XXXV.—Block survey preliminary plan 171.

Lot.	Name of Land.	Extent, A. R. P.
970	Malan-ara (dry stream)	0 0 3

and bounded as follows : on the north by Jokkuwagewatta (private) ; on the east by Bibulewatta claimed by Gamage Wattubaba ; on the south by Jokkuyayeruppa claimed by Wattubaba ; on the west by Bakinigahawatta (private.)



Surveyor-General's Office,
Colombo, July 22, 1920.

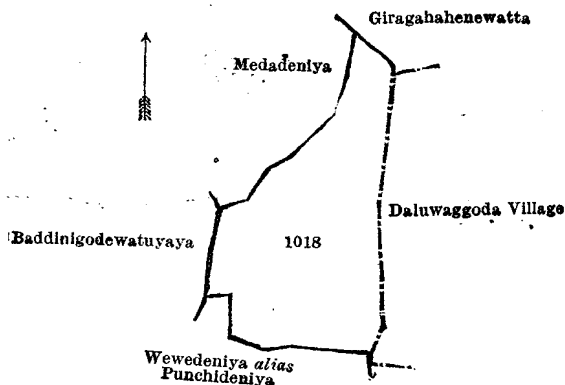
Scale of 4 Chains to an Inch.

G. K. THORNHILL,
for Acting Surveyor-General.

XXXVI.—Block survey preliminary plan 171.

Lot.	Name of Land.	Extent, A. R. P.
1018	Kongahawewa (tank)	1 2 10

and bounded as follows : on the north by Medadeniya claimed by Galtengoda temple and others, Giragahahenewatta claimed by J. C. Samarawickrama ; on the east by the village limit of Daluwaggoda ; on the south by Wewedeniya alias Puchideniya claimed by Galtengoda temple ; on the west by Baddinigodewatuyaya claimed by S. Don Bastian and others, Medadeniya claimed by Galtengoda temple and others.



Surveyor-General's Office,
Colombo, July 22, 1920.


Scale of 4 Chains to an Inch.

G. K. THORNHILL,
for Acting Surveyor-General.

XXXVII.—Block survey preliminary plan 171.

Lot.	Name of Land.	Extent, A. R. P.
1027½	Ela	0 0 5

and bounded as follows : on the north by Nindeliyadda claimed by Galtengoda [pansala] of Kanumuldeniya, Medademuwa claimed by Don Charles Dahanayaka ; on the east by Medademuwa claimed by Don Charles Dahanayaka ; on the south and west by the boundary of Kandaboda pattu.



Surveyor-General's Office,
Colombo, July 22, 1920.

Scale of 4 Chains to an Inch.

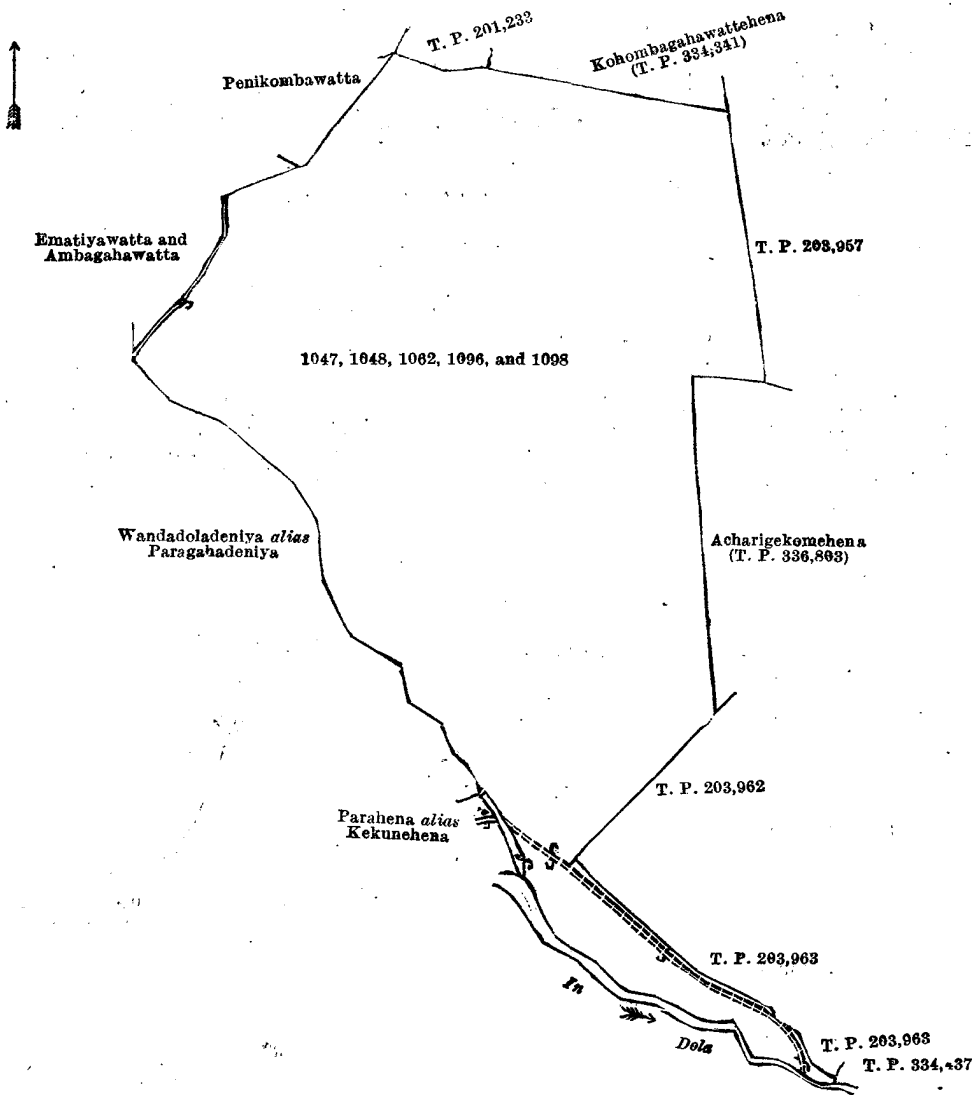
G. K. THORNHILL,
for Acting Surveyor-General.

XXXVIII.—Block survey preliminary plan 171.

Lot.	Name of Land.	Extent, A. R. P.	Lot.	Name of Land.	Extent, A. R. P.
1047	Ittegalahena or Penikomehena	8 2 33	1098	Water-course	0 0 5
1048	Malan-ara (dry stream)	0 0 6			
1062	Wandadolahena <i>alias</i> Bogahahena	5 1 15			14 3 17
1096	Parahena	0 2 38			

(Exclusive of the village path passing through the land.)

and bounded as follows: on the north by T. P. 201,233, Kohombagahawattehena sold by the Crown (T. P. 334,341); on the east by T. P. 203,957, Acharigekomehena sold by the Crown (T. P. 336,803); on the south by T. Ps. 203,962, 203,963, and 334,437, the In-dola, Parahena *alias* Kekunehena claimed by Don Andreas Dahanayaka and another; on the west by Wandadoladeniya *alias* Paragahadeniya claimed by Kandebedde temple, Ematiyawatta, Ambagahawatta claimed by Kandebedde temple, Penikombawatta claimed by Kandebedde temple.



Surveyor-General's Office,
Colombo, July 22, 1920.

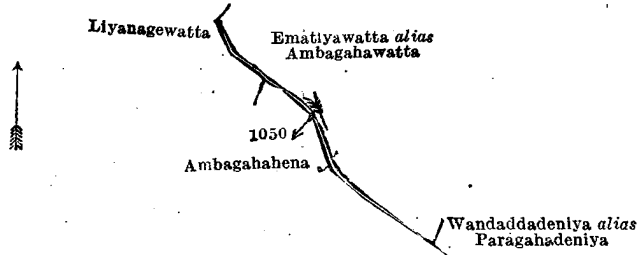
Scale of 4 Chains to an Inch.

G. K. THORNHILL,
for Acting Surveyor-General.

XXXIX.—Block survey preliminary plan 171.

Lot.	Name of Land.	Extent, A. R. P.
1050	Malan-ara (dry stream)	0 0 10

and bounded as follows: on the north by Ematiyawatta *alias* Ambagahawatta claimed by Kandebedde temple; on the east by Wandadoladeniya *alias* Paragahadeniya claimed by Kandebedde temple; on the south by Ambagahahena claimed by Kandebedde temple; on the west by Liyanagewatta claimed by Kandebedde temple and others.



Surveyor-General's Office,
Colombo, July 22, 1920.

Scale of 4 Chains to an Inch.

G. K. THORNHILL,
for Acting Surveyor-General.

XL.—Block survey preliminary plan 171.

Lot.	Name of Land.	Extent, A. R. P.
1052	Village path	0 2 9

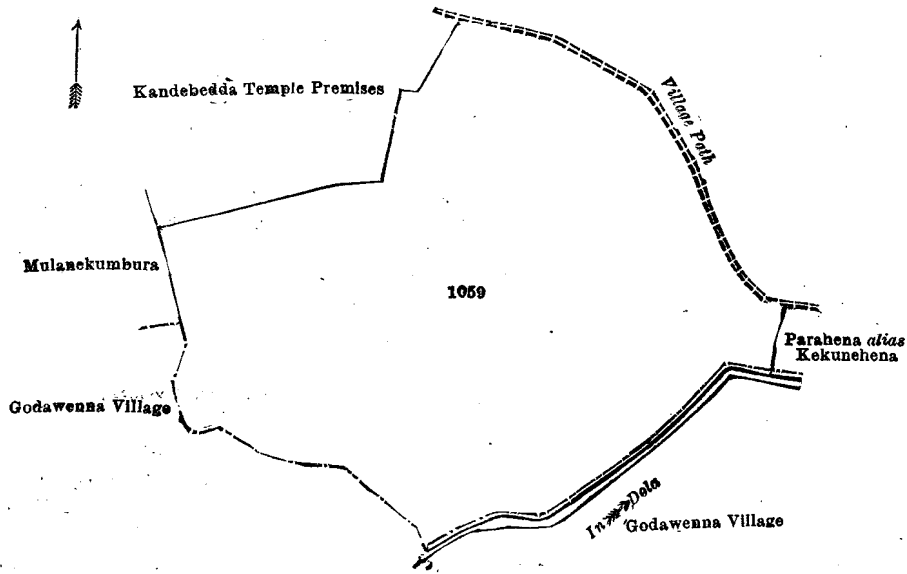
and bounded as follows : or the north by Gamacharigewatta claimed by Wattuhewage Babehamy, Kirillaghamada *alias* Alutdeniya claimed by Vidanegamage Don Mathes de Silva and others, Pallehawattedeniya claimed by ditto, Wewliyadda claimed by Kandambige Appu and others, Ambalandeniya claimed by Kandebedde temple, Mahadaiyannekella claimed by ditto, Pansalekumbura claimed by ditto, Nihiluwagewatta claimed by Kandebedde temple, Ranawaraketiya (tank) claimed by ditto, Liyanagewatta claimed by Kandebedde temple and others, Akurugodawatta claimed by Kandebedde temple, Ambagahahena claimed by Kandebedde temple, Parahena *alias* Kekunahena claimed by Don Andris Dahanayaka, Wandadolahena *alias* Bogahahena claimed by Don Andrias Dahanayaka and others, Parahena claimed by Don Andrias Dahanayaka, T. P. 203,963 ; on the east by Parahena claimed by Don Andrias Dahanayaka, the In-dola ; on the south by Parahena claimed by Don Andrias Dahanayaka, a water-course, Parahena *alias* Kekunahena claimed by Don Andrias Dahanayaka, Viharehena claimed by Kandebedde temple, Kandebedde temple premises claimed by Kandebedde temple, Meegahakumbura claimed by Kandebedde temple, Nihiluwagewatta claimed by Kandebedde temple, Meegahakumbura claimed by Kandebedde temple, Mahadaiyannekella claimed by Kandebedde temple, Ambalandeniya claimed by Kandebedde temple, Wewliyadda claimed by Kandambige Appu and others, Pallehawattemaharuppa claimed by Vidanagamage Don Mathes de Silva and others, Mapalagewatta claimed by Vidanegamage Don Mathes de Silva and others, Kirillaghamada *alias* Alutdeniya claimed by Vidanegamage Don Mathes de Silva and others ; on the west by the boundary of Kandaboda pattu.

[For Diagram see page 117.]

XLI.—Block survey preliminary plan 171.

Lot.	Name of Land.	Extent, A. R. P.
1059	Veherehena	8 3 16

and bounded as follows : on the north by Kandebedde temple premises claimed by Kandebedde temple, the village path ; on the east by Parahena *alias* Kekunehena claimed by Don Andreas Dahanayaka and another, the In-dola (the village limit of Godawenna), the village limit of Godawenna ; on the south by the In-dola (the village limit of Godawenna), the village limit of Godawenna ; on the west by the village limit of Godawenna, Mulanekumbura claimed by Kandebedde temple.



Surveyor-General's Office,
Colombo, July 22, 1920.

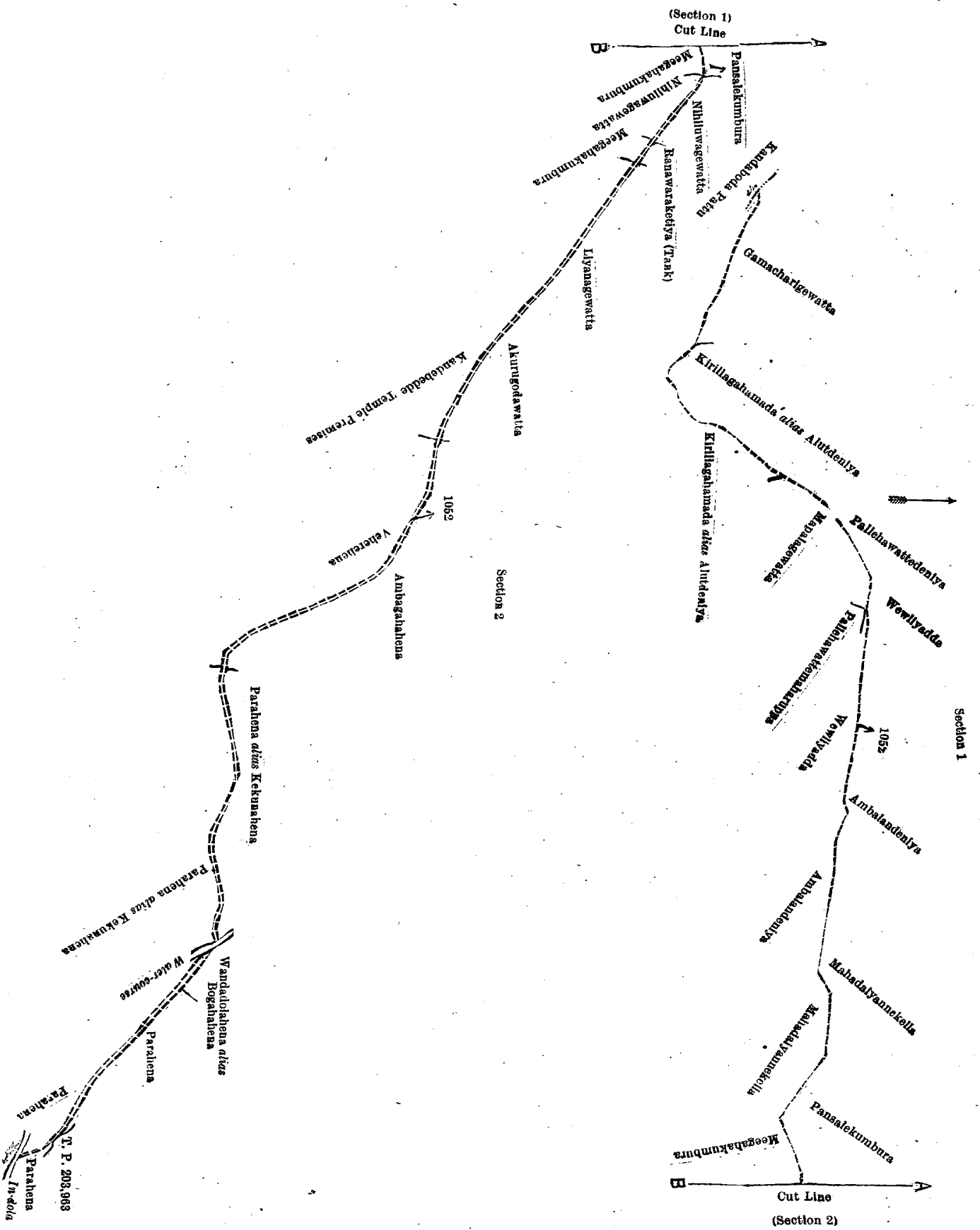
Scale of 4 Chains to an Inch.

G. K. THORNHILL,
for Acting Surveyor-General.

XLII.—Block survey preliminary plan 171.

Lot.	Name of Land.	Extent, A. R. P.	Lot.	Name of Land.	Extent, A. R. P.
1065	Road reservation	0 0 37	1070	Malan-ara (dry stream)	0 0 15
1066	Tennapitahena	0 2 24	1071	Malwattchena	6 0 21
1067	Do.	0 0 38			
1068	Do.	0 1 3			7 2 18

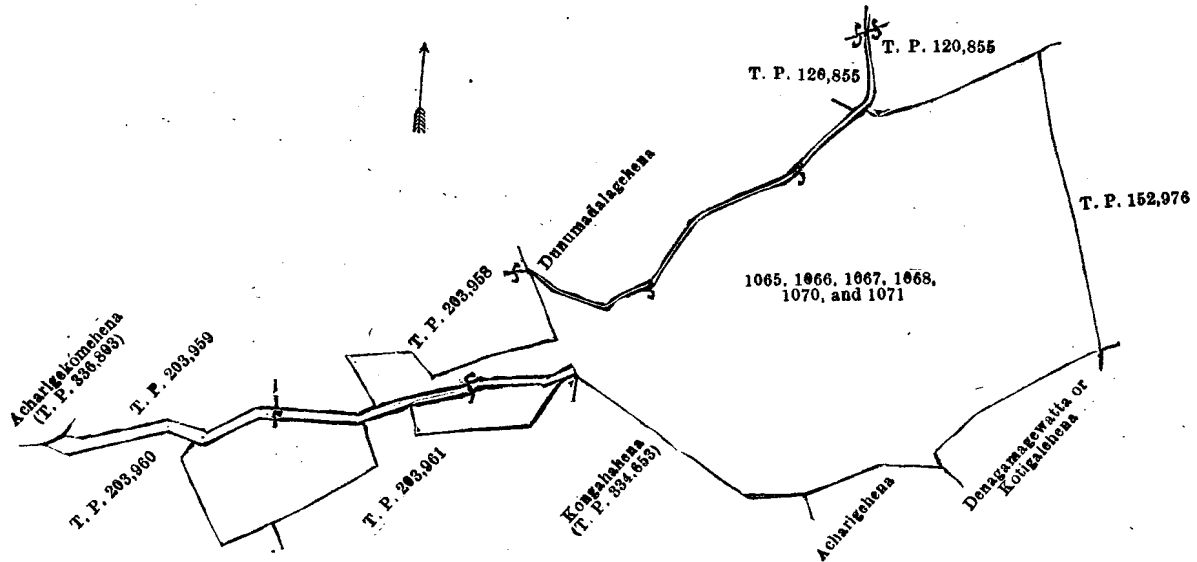
and bounded as follows : on the north by Dunumadalehena sold by the Crown, T. P. 120,855 ; on the east by T. P. 152,976 ; on the south by Denagamagewatta or Kotigalehena claimed by Hellagodage Juwanis and another, Acharigehena sold by the Crown, Kongahahena sold by the Crown (T. P. 334,653), T. Ps. 203,961 and 203,960 ; on the west by Acharigekomehena sold by the Crown (T. P. 336,803), T. Ps. 203,959 and 203,958.



Surveyor-General's Office,
Colombo, July 22, 1920.

Scale of 4 Chains to an Inch.

G. K. THORNHILL,
for Acting Surveyor-General.



Surveyor-General's Office,
Colombo, July 22, 1920.

Scale of 4 Chains to an Inch.

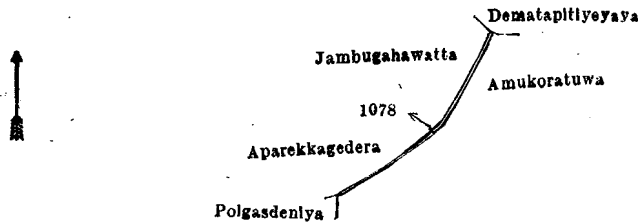
G. K. THORNHILL,
for Acting Surveyor-General.

Lot. Name of Land.
1078 .. Channel

XLII.—Block survey preliminary plan 171.

Extent, A. R. P.
.. .. 0 0 8

and bounded as follows: on the north by Dematapitiyeyaya (private); on the east by Amukoratuwa claimed by Godagama Don Juwanis; on the south by Polgasdeniya (private); on the west by Aparekkagedera claimed by Kansawage Jandris, Jambugahawatta claimed by Godagama Don Juwanis.



Surveyor-General's Office,
Colombo, July 22, 1920.

Scale of 4 Chains to an Inch.

G. K. THORNHILL,
for Acting Surveyor-General.

Lot. Name of Land.
1083 .. Wadakahawalawewa (tank)

XLIV.—Block survey preliminary plan 171.

Extent, A. R. P.
.. .. 0 2 25

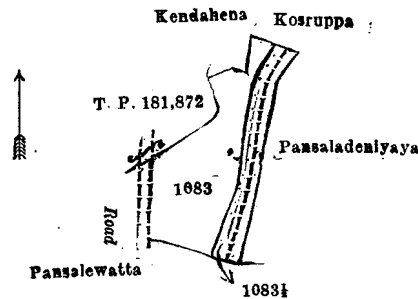
and bounded as follows: on the north by Kendahena claimed by Don Samuel Dahanayaka, Kosruppa claimed by Don Andreas Dahanayaka and others; on the east by Kosruppa claimed by Don Andreas Dahanayaka and others, Pansaladeniyaya claimed by Galtengoda temple and others; on the south by Pansalewatta claimed by Don Penoris Dahanayaka (trustee of Galtengoda pansala); on the west by a road, T. P. 181,872.

NOTE.—The following lot lying within the above-mentioned boundaries is excluded from this part of the notice, and its extent of 19 perches is not included in the extent of 2 roods and 25 perches given above:—

Block survey preliminary plan 171.

Lot. Name of Land.
1083½ .. Private path (tank bund, over-grown)

Extent, A. R. P.
.. .. 0 0 19



Surveyor-General's Office,
Colombo, July 22, 1920.

Scale of 4 Chains to an Inch.

G. K. THORNHILL,
for Acting Surveyor-General.

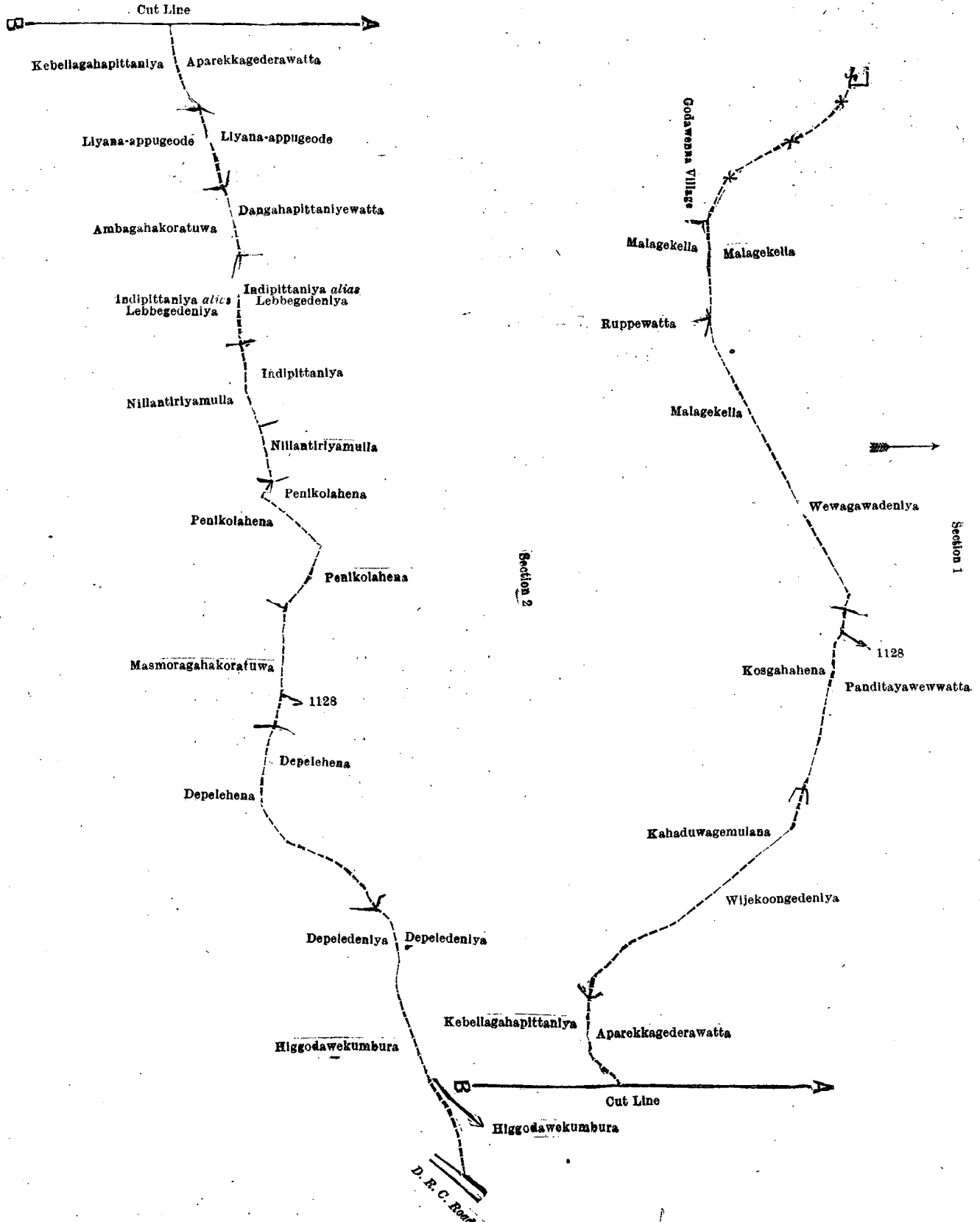
Lot. Name of Land.
1128 .. Road

XLV.—Block survey preliminary plan 171.

Extent, A. R. P.
.. .. 0 1 14

and bounded as follows: on the north by Malagekella claimed by Dona Gimara Hamine, Wewagawadeniya claimed by Dona Gimara Hamine, Panditayawewwatta claimed by Liyana-achchi Koswattege Don Andrias and others, Wijekoongedeniya claimed by Godagama Don Juwanis and others, Aparekkagederawatta claimed by Nettimalage Davith, Liyana-appugeode claimed by Don Andrias Dahanayaka, Dangahapittaniyewatta claimed by Hallagodage Babun, Indipittaniya alias Lebbededeniya claimed by Don Davith Dahanayaka, Indipittaniya claimed by Hettiachchige Babun Appu and others, Nillantiriyamulla claimed by Liyana-achchi Koswattege Don Andrias and others, Penikolahena claimed by Kandebedda temple, Depelehena claimed by Don Andrias Dahanayaka and others, Depeledeniya claimed by Godagama Juwanis,

Higgodawekumbura claimed by Denis Dahanayaka Hamine ; on the east by the District Road Committe road ; on the south by Higgodawekumbura claimed by Denis Dahanayaka Hamine, Depeledenya claimed by Godagamage Juwanis, Depelehena claimed by Don Andrias Dahanayaka and others, Masmoragahakoratuwa claimed by Kendebedda temple, Penkolahena claimed by Kendebedde temple, Nillantiriyamulla claimed by Liyana-achchi Koswattege Don Andris and others, Indipittaniya *alias* Lebbeledenya claimed by Don Davith Dahanayaka, Ambagahakoratuwa claimed by Don Andrias Dahanayaka, Liyana Appugeode claimed by Don Andrias Dahanayaka, Kebellagahapittaniya claimed by Don Andrias Dahanayaka, Kahaduwegemulana claimed by Don Andrias Dahanayaka and others, Kosgahahena claimed by Liyana-achchi Koswattege Don Andrias and others, Malagekella claimed by Dona Gimara Hamine, Ruppewatta sold by the Crown, Malagekella claimed by Dona Gimara Hamine ; on the west by the village limit of Godawenna.



Surveyor-General's Office,
Colombo, July 22, 1920.

Scale of 4 Chains to an Inch,
Hambantota S. O. 1—1920.

G. K. THORNHILL,
for Acting Surveyor-General.

LAND SALES IN THE SOUTHERN PROVINCE.

No. 3,757, S. P.—The Government Agent, Southern Province, will on Tuesday, March 15, 1921, at 1 P.M., at his office in Galle Kachcheri, put up to auction, for sale or settlement, or will otherwise dispose of, the under-mentioned portion of Crown land, in accordance with the regulations of Government regarding land sales. An allotment of land situated in the Bentota-Walallawiti korale division of the Galle District of the Southern Province.

Lot.	Name of Land.	Name of Applicant.	Description.	Extent.			Upset price A. R. P. per acre, Rs.
				A.	R.	P.	
1	Puswelgodahena	B. R. Bempy	Jungle	1	0	18	50*

Preliminary plan 10,897. Village—Hattaka.

* With mining rights at Rs. 1,500 per acre.

Further information regarding this land can be obtained from the Government Agent, Southern Province, and its plan from the Surveyor-General.

Colonial Secretary's Office,
Colombo, January 20, 1921.

GRAEME THOMSON,
Colonial Secretary.

No. 3,758, S. P.—The Government Agent, Southern Province, will on Tuesday, March 15, 1921, at 1 P.M., at his office in Galle Kachcheri, put up to auction, for sale or settlement, or will otherwise dispose of, the under-mentioned portions of Crown land, in accordance with the regulations of Government regarding land sales. Fourteen allotments of land situated in the Talpe pattu division of the Galle District of the Southern Province.

Lot.	Name of Land.	Name of Applicant.	Description.	Extent.			Upset price A. R. P. per acre, Rs.
				A.	R.	P.	
3688	Kosgewatta	—	Marshy land	1	3	23	50
3689	Roigewatta	—	do.	0	3	35.75	50
3690	Do.	—	do.	0	1	21.75	50

Preliminary plan 9,845. Village—Unawatuna. Claimant—Crown.

2	Panugalagodawatta	Wettange Arnolis Appu of Dikkumbura	Young coconut garden	0	0	23	60
			Plantation	—	—	—	3

6	Mahagaladuwa	Nabadahe wage Samichchihami of Nabadawa	Garden	0	0	5	30
			Plantation	—	—	—	0.85

1	Panugaloda	Munamalpe Lokuhettige Mathes Hamy of Dikkumbura	Low jungle	2	1	19	103.50
---	------------	---	------------	---	---	----	--------

Preliminary plan 11,150. Village—Udumalagala. Claimant—Arnolis de Silva Jayawickrama of Tellambure.

13	Weralugahadeniyegoda	Mr. Frank Griffiths of Nakiyadeniya	Contains tea	0	1	37	60
			Plantation	—	—	—	160

14	Weralugahadeniyegoda	Mr. Frank Griffiths of Nakiyadeniya	Garden	0	0	23	60
			Plantation	—	—	—	5.70

1	Batalawattogoda	Kottawa Rilamullage Seadoris of Kottawa	Jungle	1	0	8	60
2	Do.	do.	do.	1	0	0	62

1	Tanahenagoda	Kottawa Jayatilleke Mudalige Carolis	Fern jungle	2	0	5	60
---	--------------	--------------------------------------	-------------	---	---	---	----

2	Jambughahaliyadde-basnairegodakanda	Keppitiyagoda Vitanage Nonahamy	Chena	0	3	27	65
---	-------------------------------------	---------------------------------	-------	---	---	----	----

1	Gahalakoladeniyegoda	Udumalagala Gamage Caronchihamy of Udumalagala	Low jungle	0	3	27	50
---	----------------------	--	------------	---	---	----	----

Preliminary plan 11,545. Village—Yatagama. Claimants—(1) Mr. S. Henry Amarasuriya of Urawatuna, (2) Kalahe Patiranage Angeltina Alahakkoon of Kalahe.

1	Pattinigewatta-addaraowita	—	Garden	6	3	4	100
			Plantation	—	—	—	1,745.50

Further information regarding these lands can be obtained from the Government Agent, Southern Province, and their plans from the Surveyor-General.

Colonial Secretary's Office,
Colombo, January 22, 1921.

GRAEME THOMSON,
Colonial Secretary.

No. 3,759, S. P.—The Government Agent, Southern Province, will on Thursday, March 17, 1921, at 1 P.M., at his office in Galle Kachcheri, put up to auction, for sale or settlement, or will otherwise dispose of, the under-mentioned portion of Crown land, in accordance with the regulations of Government regarding land sales. An allotment of land situated in the Talpe pattu division of the Galle District of the Southern Province.

Lot.	Name of Land.	Name of Applicant.	Description.	Extent.			Upset price A. R. P. per acre, Rs.
				A.	R.	P.	
3	Iriyagahaudumullekanda or udumullekanda	Mr. P. Vettivale of Galle	Forest	7	1	25	120*

* With mining rights at Rs. 200 per acre.

Further information regarding this land can be obtained from the Government Agent, Southern Province, and its plan from the Surveyor-General.

Colonial Secretary's Office,
Colombo, January 25, 1921.

GRAEME THOMSON,
Colonial Secretary.

No. 3,760, S. P.—The Government Agent, Southern Province, will on Thursday, March 17, 1921, at 1 p.m., at his office in Galle Kachcheri, put up to auction, for sale or settlement, or will otherwise dispose of, the under-mentioned portion of Crown land, in accordance with the regulations of Government regarding land sales. An allotment of land situated in the Bentota-Walallawiti korale division of the Galle District of the Southern Province.

Preliminary plan 11,450. Village—Nawadagala. Claimant—Ponnampereuma Arachchige Julian of Nawadagala.

Lot.	Name of Land.	Name of Applicant.	Description.	Extent.	Upset price
				A. R. P.	per acre, Rs.
1	Kanda-addarawatta	Ponnampereuma Arachchige Julian of Nawadagala	Garden Garden Plantation	1 0 7	100 2 90

Further information regarding this land can be obtained from the Government Agent, Southern Province, and its plan from the Surveyor-General.

Colonial Secretary's Office,
Colombo, January 25, 1921.

GRAEME THOMSON,
Colonial Secretary.

No. 3,761, S. P.—The Government Agent, Southern Province, will on Thursday, March 17, 1921, at 1 p.m., at his office in Galle Kachcheri, put up to auction, for sale or settlement, or will otherwise dispose of, the under-mentioned portions of Crown land, in accordance with the regulations of Government regarding land sales. Eight allotments of land situated in the Gangaboda pattu division of the Galle District of the Southern Province.

Preliminary plan 11,549. Village—Pahala Lelwala. Claimant—Crown.

Lot.	Name of Land.	Name of Applicant.	Description.	Extent.	Upset price
				A. R. P.	per acre, Rs.
1	Halolukanda	Liyana Achchi Ubaderis of Lelwala Pahala	Jungle	0 3 35	60
1	Rilamullegodakanda	S. Peiris of Primrose Cottage, Pokunewatta, Galle	Jungle	4 3 29	60
2	Do.	do.	do.	0 0 33	—*
3	Godaudakanda	Mr. J. A. Lourensz, Deputy Fiscal, Galle.	Patana	10 1 10	55
4	Godaudahenekanda	do.	do.	0 3 33	—*
5	Do.	Messrs. S. Peiris & Co., No. 21, Fifth Cross street, Colombo	do.	6 3 9	55

Preliminary plan 11,615. Village—Agaliya. Claimant—Crown.
William Seneviratne, Registrar of Marriages, Births, and Deaths, Polwatta, Baddegama

1	Etunkehena	do.	Jungle	7 2 25	50
2	Do.	do.	do.	0 0 13	—*
1	Harangala alias Kalugahadukanda, Kuruniewalkanda, and Karangala	Mr. W. S. Daly Winter of Baddegama	Jungle	41 3 12	49
2	Do.	do.	do.	0 3 18	—*

Preliminary plan 11,647. Village—Ihala Lelwala. Claimant—Crown.

1	Hirapotdeniyekanda	Lelwala Liyanage Don Siyadoris of Wanduramba	Jungle	4 1 9	50
2	Hindapotdeniyekanda	Claimant—L. L. Don Siyadoris of Wanduramba.	Contains rubber Plantation	0 1 13	45 23
3	Hindapotdeniyekanda	Lelwala Liyanage Don Siyadoris of Wanduramba	Jungle	0 1 16	—*

* Reservation (not for sale).

Further information regarding these lands can be obtained from the Government Agent, Southern Province, and their plans from the Surveyor-General.

Colonial Secretary's Office,
Colombo, January 25, 1921.

GRAEME THOMSON,
Colonial Secretary.

No. 3,762, S. P.—The Government Agent, Southern Province, will on Tuesday, April 5, 1921, at 1 p.m., at his office in Galle Kachcheri, put up to auction, for sale or settlement, or will otherwise dispose of, the under-mentioned portions of Crown land, in accordance with the regulations of Government regarding land sales. Sixteen allotments of land situated in the Bentota-Walallawiti korale division of the Galle District of the Southern Province.

Preliminary plan 11,548. Village—Kuda Uragama. Claimant—Crown.

Lot.	Name of Land.	Name of Applicant.	Description.	Extent.	Upset price
				A. R. P.	per acre, Rs.
1	Kajugasduweowita	Pettagan Themis de Silva of Welikanda	Low jungle	1 0 20	85
2	Kajugasduwemananekele	do.	do.	1 0 11	85
3	Kajugasduwedeniyekele	do.	do.	0 3 39	85
4	Do.	do.	do.	0 0 6	—*
5	Do.	do.	do.	0 1 28	—*

Claimant—Tommayahakuru Siyorisa.

6	Udumullewatta	Pettagan Themis de Silva of Welikanda	Garden Plantation	0 1 2	80 43 70
---	---------------	---------------------------------------	--------------------------------------	-------	-------------

Claimant—Tommayahakura Leydirisa.

7	Udumullewatta	Pettagan Themis de Silva of Welikanda	Garden Plantation	0 2 30	80 210
---	---------------	---------------------------------------	--------------------------------------	--------	-----------

Preliminary plan 11,411. Village—Batuwanhena. Claimants—Ponnampereuma Arachchige Ratanis of Batuwanhena and O. Adirian.

3	Muttettugodella	Ponnampereuma Arachchige Themis Sinno of Batuwanhena	Garden Plantation	0 0 29	60 17
---	-----------------	--	--------------------------------------	--------	----------

Preliminary plan 11,629. Village—Pahala Omatta. Claimant—Bandarigodage Pieris Appu of Pahala Omatta.

1	Teligalahena	Bandarigodage Pieris Appu of Pahala Omatta	Garden Plantation	0 3 26	60 6 60
---	--------------	--	--------------------------------------	--------	------------

Preliminary plan 11,650. Village—Lenagalpalata. Claimant—Crown.

1	Korakeeneowita	Mr. R. F. Dias Bandaranayaka of Bentota	Patana	1 3 12	40†
2	Do.	do.	do.	0 0 20	—*
3	Do.	do.	do.	—	—†

Lot.	Name of Land.	Preliminary plan 11,651. Village—Lenagalpalata.		Claimant—Crown. Description.	Extent. Upset price		
		Name of Applicant.			A. R. P. per acre, Rs.		
1	Weliwalamanana	..	Hewahakuru Sydoris of Magala North	..	Threshing-floor	0 0 15	50§
2	Do.	..	do.	..	Chena	1 0 34	50§
3	Do.	..	Uhanowita Jayasinhage Issaneris of Magala North	..	do.	0 3 34	50§
		Claimant—Hewahakuru Aya of Lenagalpalata.					
4	Ambagahawatteowita	..	Uhanowita Jayasinhage Issaneris of Magala North	..	Owita	0 0 29	50§
		Claimant—Pattiniyahakuru Arolis of Magala North.					
5	Weliwalamanana	..	Uhanowita Jayasinhage Issaneris of Magala North	..	Threshing-floor	0 0 10	50§

Lot.	Name of Land.	Preliminary plan 11,652. Village—Batukanatta.		Claimant—Crown. Description.	Extent. Upset price		
		Name of Applicant.			A. R. P. per acre, Rs.		
1	Batukanattekele	..	M. Pabilis de Zoysa of Welitara	..	Low jungle	1 0 3	67
2	Do.	..	do.	..	do.	1 0 2	67
3	Do.	..	do.	..	do.	1 1 31	67
4	Do.	..	do.	..	Low jungle	0 0 10	—*

* Reservation (not for sale).

‡ Land unclaimed by Crown.

† With mining rights at Rs. 200 per acre.

§ With mining rights at Rs. 250 per acre.

Further information regarding these lands can be obtained from the Government Agent, Southern Province, and their plans from the Surveyor-General.

Colonial Secretary's Office,
Colombo, January 26, 1921.GRAEME THOMSON,
Colonial Secretary.

LAND SALES IN THE NORTH-CENTRAL PROVINCE.

No. 2,124, N.C. P.—The Government Agent, North-Central Province, will on Tuesday, March 15, 1921, at 1 P.M., at his office in the Anuradhapura Kachcheri, put up to auction, for sale or settlement, or will otherwise dispose of, the under-mentioned portions of Crown land, in accordance with the regulations of Government regarding land sales. Thirty-one allotments of land situated in the Nuwaragam, Hurulu, and Kalagam palatas of the Nuwarakalawiya district of the North-Central Province.

Lot.	Name of Land.	Final village plan 55. Village—Anekattiya in Kadawat korale.		Description.	Extent. Urset price		
		Name of Applicant.			A. R. P. per acre, Rs.		
2M	Katukeliyawekele or Anekattiyamukulana	Kanda Naidege Naida, Velvidene of Anekattiya	..	High jungle	4 2 36	21	
		Final village plan 82. Village—Hamullakulama in Eppawala korale.					
9L	Kiriamunukolahenyaya or Kiriamunukolakele	K. Appuhami and another	..	Jungle	8 0 3	31	
10D	Hammillakulamamukalana or Kiriamunukolakele	Nallamudawa	..	do.	0 3 21	31	
		Final village plan 160. Village—Malamiriyagama in Kende korale.					
1A11	Malamiriyagamakele	K. Kotuwa Panikkiya	..	Paddy	0 3 38	21	
		Palukandawewa					
1A12	Do.	—	..	Jungle	0 2 31	23	
1H	Do.	Menika Panikkiyage Sinduwa and 4 others of Palukandawewa	..	Paddy	4 2 21	24	
1I	Do.	—	..	Jungle	2 3 39	23	
		Final village plan 553. Village—Siyambalagaswewa in Kende korale.					
1L	Siyambalagaswewakele	K. Punchirela	..	Chena land suitable for a garden	0 3 37	21	
1O	Alutwewakele	H. M. P. Appuhami	..	Chena	1 3 30	21	
		Final village plan 744. Village—Galpottagama in Nuwaragam korale.					
17C	Andarayaya Katupotha alias Godakiralagahayaya alias Galpottagamakele	K. Velate Vel-Vidane	..	Chena	0 3 37	21	
17D	Do.	W. M. K. Banda of Diganegama	..	do.	0 3 38	21	
17E	Godakiralagahayaya, Andarayaya, Katupotha alias Godakiralagahayaya alias Galpottagamakele	V. V. Tikiri Appu	..	do.	1 0 1	21	
		Preliminary plan 5,530. Village—Unagollewa in Unduruwa korale.					
1	Alutwatta	B. Menikrala	..	Garden with coconut plants 3 years old, &c. (encroachment by the applicant)	1 0 1	20	
2	Bogashena	A. Banda and K. G. Ranhami	..	Ditto (encroachment by K. G. Ranhami)	0 2 19	20	
3	Do.	do.	..	Ditto (encroachment by A. Banda)	1 0 0	20	
4	Ihatidama	D. M. Kapuruhami	..	Chena fit for paddy	0 3 13	16	
5	Do.	—	..	Reservation for cart-track	0 0 6	—*	
6	Menerihena	P. Kapurala	..	Chena fit for paddy	2 0 0	17	
7	Do.	—	..	Reservation for cart-track	0 0 15	—*	
		Preliminary plan 5,545. Village—Puliyankulama in Maminiya korale.					
1	Meegahakumbura	—	..	Paddy field (encroachment by W. Kirihamy and others)	3 0 26	21	
3	Meilagahakele	—	..	Reservation for Pitale-ela	1 3 23	—*	
4	Mailagaha-akkaraya	T. Kapuruhami and another	..	Chena suitable for paddy	4 0 9	18'50	

Lot.	Name of Land.	Final village plan 180. Village—Ipalogama in Eppawala korale. Name of Applicant.	Description.	Extent.		Upset price. per acre, Rs.
				A.	R. P.	
70	Alutwatta	—	Garden containing coconut trees, &c. (encroachment by D. Ranhamy)	1	0 4	200
1	Mailagahaidama	Preliminary plan 5,422. Village—Kapugollewa in Mahapotana korale. U. Seerala	Chena suitable for paddy	3	2 8	28
1	Meegahaidama	Preliminary plan 5,446. Village—Pinewa in Unduruwe korale. K. D. Dingiri Appuhamy, Arachi of Karawilagala	Jungle fit for paddy	0	2 37	16
6	Galnewekele	Preliminary plan 5,448. Village—Galnewa in Negampaha korale.	Chena suitable for paddy	1	1 3	16
1	Migahaidama	Preliminary plan 5,463. Village—Gonadeniyagama in Unduruwa korale. Kumarage Pina of Miwewa	Jungle	0	3 31	16
3	Galgodahera	Preliminary plan 5,478. Village—Kitulhitiyawa in Kiralowa korale. K. Dingiri Banda	Chena	0	3 37	16
1	Kahatagahakumbura	Preliminary plan 5,578. Village—Horiwila in Matambuwa korale.	Paddy field (encroachment by Kawrala, Vedarala of Horiwila)	0	0 12	25
1	Idigalehena	Preliminary plan 5,455. Village—Miwewa in Kiralowa korale. K. Ukkuwa and 2 others	Jungle fit for paddy	2	3 26	25
2	Do.	do.	do.	0	1 22	25

* These lots are not for sale.

Further particulars regarding the above land lots can be had from the Government Agent, North-Central Province, and plans of them from the Surveyor-General.

Colonial Secretary's Office,
Colombo, January 24, 1921.

GRAEME THOMSON,
Colonial Secretary.

LAND SALES BY THE SETTLEMENT OFFICER.

SOUTHERN PROVINCE.

It is hereby notified that the sale of lots in Getamanna block survey preliminary plan 296, Southern Province, advertised in *Government Gazette* No. 7,149 of December 17, 1920, will be held on February 1, 1921, and not on January 25, 1921, as already advertised.

Colonial Secretary's Office,
Colombo, January 24, 1921.

GRAEME THOMSON,
Colonial Secretary.

LAND ACQUISITION NOTICES.

HAVING been duly directed by the Governor, with the advice of the Executive Council, acting under the provisions of "The Land Acquisition Ordinance of 1876," section 6, to take order for the acquisition of the following lands, required for a public purpose, namely, for approach roads and frontage to the Alutepola ferry, to wit:—

Lot.	Name of Land.	Description.	Name of Claimant.	Extent.	
				A.	R. P.
Preliminary plan 17,350. Village—Alutepola.					
1	Delgahawatta	Contains 34 coconut trees	Jayasinghe Arachige Samel Appu	0	2 15.4
2	Do.	Contains 32 coconut trees	Jayasinghe Arachige Agoris and Girigoris	0	1 33
3	Galabodawatta	Contains 7 coconut trees	Mellewa Arachige Kornelis Perera	0	1 6.8
4	Do.	Contains 11 coconut trees	do.	0	0 21.2
5	Do.	Contains 8 coconut trees	Imiyage Isan Appu	0	1 21
6	Galabodalanda	do.	Imiyage Bastian Vedarala	0	0 17.3
7	Do.	Contains 2 coconut trees	Imiyage Isan Appu	0	0 9
9	Delgodella	Contains coconut trees 15 years old	Crown (encroachment by Marthelis, &c.)	0	1 10
10	Delgahawatta	Contains coconut trees 30 years old	Crown (encroachment by Samel Appu)	0	0 36
11	Do.	do.	Crown (encroachment by Agoris, &c.)	0	0 26

I hereby give public notice, as required by section 7, that the Government proposes to take possession of the lands. All persons interested in the aforesaid lands are hereby required to appear personally or by agent before me at this office, on February 21, 1921, at 12 noon, and to state the nature of their respective interests in the lands, and the amount and particulars of their claims to compensation for such interests.

The Kachcheri,
Colombo, January 20, 1921.

J. G. FRASER,
Government Agent.

HAVING been duly directed by the Governor, with the advice of the Executive Council, acting under the provisions of "The Land Acquisition Ordinance of 1876," section 6, to take order for the acquisition of the following lands, required for a public purpose, namely, for the Iddagoda Vernacular Mixed School, to wit:—

Lot.	Name of Land.	Description.	Name of Claimant.	Extent.	
				A.	R. P.
Preliminary plan 17,346. Village—Iddagoda.					
1	Horagodalandeowita	Deniya	Don Carolis Wijesinghe and others	0	0 16.4
2	Horagodalandewatta	Coconut, &c.	do.	0	1 19.5
3	Iriyagahakumbura	Paddy field	Don Themis Wijesinha and others	0	0 11.5
4	—	Path	do.	0	0 5.6
5	Iriyagahakumbura	Paddy field	do.	0	0 12.3

I hereby give public notice, as required by section 7, that the Government proposes to take possession of the lands. All persons interested in the aforesaid lands are hereby required to appear personally or by agent before me at the Kalutara Kachcheri, on February 21, 1921, at 10 A.M., and to state the nature of their respective interests in the lands, and the amount and particulars of their claims to compensation for such interests.

Kalutara Kachcheri,
January 22, 1921.

T. A. HODSON,
Assistant Government Agent.

HAVING been duly directed by the Governor, with the advice of the Executive Council, acting under the provisions of "The Land Acquisition Ordinance of 1876," section 6, to take order for the acquisition of the following lands, required for a public purpose, namely, for the deviation of the road in connection with the new Welipenna bridge on the 22nd mile Anguruwateta-Alutgama road, to wit:—

Block survey preliminary plan 69, extract No. 1. Village—Welipenna.				Extent.
Lot.	Name of Land.	Description.	Name of Claimant.	A. R. P.
45A	Edandabodaowita	Open land contains jak, &c.	B. Podiya Fernando, B. Sanchi Fernando, B. Suta Fernando, B. Sodiris Fernando, Assenar Fernando, and A. L. Mohamadu Boheri Brothers jointly	0 1 17
45B	—	Permanent boutique	Rasin Marikar, Ibrahim Hadjar, and A. L. Mohamadu Boheri Brothers jointly	0 0 1.3
45C	—	do.	A. L. Mohamadu Boheri Brothers jointly	0 0 3.7
52A	Pathkolakumbura	Paddy field	Don Davith Abeysekara	0 0 7.5
52B	Edandabodaowita	Open land	B. Podiya Fernando, B. Sanchi Fernando, B. Suta Fernando, B. Sodiris Fernando, Assenar Fernando, and A. L. Mohamadu Boheri Brothers jointly	0 0 12.2
188B1	Kabellagahaowita	Rubber, &c., and part of a temporary building	B. John Fernando	0 1 15.8
188B2	—	Part of permanent building	A. Ismail Lebbe Hadjar	0 0 0.1
188D	Kabellagahaowita	Open land, contains part of a dwelling house and 8 plantain bushes	Crown	0 0 13
189A	Bata-ataliyadda	Rubber and part of permanent building	A. Ismail Lebbe Hadjar	0 0 3.6
189B	Kabellagahaowita	Part of rubber garden contains no trees	B. John Fernando	0 0 1
193O	Halpanliyadda	Rubber	A. Ismail Hadjar	0 0 0.2
193P	—	Part of permanent building	do.	0 0 1.1
193Q	Halpanliyadda	Native garden and part of paddy field	Hadji Lebbe and Abdul Wahab	0 0 6.6
237A1	Lewanduwa-Uragoda footpath	Footpath (abandoned)	Crown	0 0 2.5
238C	Welipennamadawala	do.	do.	0 0 0.2

I hereby give public notice, as required by section 7, that the Government proposes to take possession of the lands. All persons interested in the aforesaid lands are hereby required to appear personally or by agent before me at Munamalwatta resthouse, on March 5, 1921, at 9 A.M., and to state the nature of their respective interests in the lands, and the amount and particulars of their claims to compensation for such interests.

Kalutara Kachcheri,
January 22, 1921.

T. A. HODSON,
Assistant Government Agent.

NOTICE is hereby given that the notice of acquisition of land in preliminary plan 4,928 in the village Maikkulama, and dated December 18, 1920, and published in the *Government Gazette* of December 23, 1920, is hereby cancelled.

Puttalam Kachcheri,
January 19, 1921.

S. M. P. VANDERKOEN,
for Assistant Government Agent.

HAVING been duly directed by the Governor, with the advice of the Executive Council, acting under the provisions of "The Land Acquisition Ordinance of 1876," section 6, to take order for the acquisition of the following land, required for a public purpose, namely, for Manikkawa Boys' School, to wit:—

Preliminary plan 2,988. Village—Manikkawa.				Extent.
Lot.	Name of Land.	Description.	Name of Claimant.	A. R. P.
1	Kosgahamulawatta	Garden	S. L. Uduma Lebbe	0 2 10

I hereby give public notice, as required by section 7, that the Government proposes to take possession of the land. All persons interested in the aforesaid land are hereby required to appear personally or by agent before me at the Kegalla Kachcheri, on February 19, 1921, at 10 A.M., and to state the nature of their respective interests in the land, and the amount and particulars of their claims to compensation for such interests.

Kegalla Kachcheri,
January 22, 1921.

A. W. SEYMOUR,
Assistant Government Agent.

HAVING been duly directed by the Governor, with the advice of the Executive Council, acting under the provisions of "The Land Acquisition Ordinance of 1876," section 6, to take order for the acquisition of the following land, required for a public purpose, namely, for a Village Tribunal Court at Mavanella, to wit:—

Preliminary plan 2,991. Village—Beligammana.				Extent.
Lot.	Name of Land.	Description.	Name of Claimant.	A. R. P.
1	Kondenigoda alias Pansalewatta	Coconut garden	U. P. Rammenika	0 3 13.6

I hereby give public notice, as required by section 7, that the Government proposes to take possession of the land. All persons interested in the aforesaid land are hereby required to appear personally or by agent before me at Kegalla Kachcheri on February 19, 1921, at 10 A.M., and to state the nature of their respective interests in the land, and the amount and particulars of their claims to compensation for such interests.

Kegalla Kachcheri,
January 22, 1921.

A. W. SEYMOUR,
Assistant Government Agent.