

Ceylon Government Gazette

Published by Authority.

No. 7,156 — FRIDAY, FEBRUARY 4, 1921.

Part III.—Lands.

Separate paging is given to each Part in order that it may be filed separately.

	PAGE		PAGE		PAGE
Land Settlement Notices :—		Land Sales by the Government Agents :—		Land Sales by the Settlement Officer :—	
Final Orders	125	North-Western Province	—	Northern Province	—
Preliminary Notices	140	North-Central Province	158	Eastern Province	—
Land Sales by the Government Agents :—		Province of Uva	159	North-Western Province	—
Western Province	154	Province of Sabaragamuwa	—	North-Central Province	—
Central Province	—	Land Sales by the Settlement Officer :—		Province of Uva	—
Southern Province	155	Western Province	—	Province of Sabaragamuwa	—
Northern Province	—	Central Province	—	Land Acquisition Notices	160
Eastern Province	—	Southern Province	—	Land Resumption Notices	—

FINAL ORDERS.

Uva S. O. No. 2,454..

Order under Section 4, Sub-section (1), of "The Waste Lands Ordinances of 1897, 1899, 1900, and 1903," declaring Lands to be Crown Property.

In the matter of the lands commonly called or known as Gansabhawa road, Puwakgahahena, Puwakgahakandurepetana (reservation for stream), &c., situate in the village of Ambadandegama, in the Kumbalwela korale of the Yatikinda division, in the Province of Uva, and of "The Waste Lands Ordinances of 1897, 1899, 1900, and 1903."

WHEREAS in pursuance of section 1 of the said Ordinances it was duly notified on the 24th day of January, 1919, that if no claim to the lands commonly called or known as Gansabhawa road, Puwakgahahena, Puwakgahakandurepetana (reservation for stream), &c., situate in the village of Ambadandegama, in the Kumbalwela korale of the Yatikinda division, in the Province of Uva, containing in extent 916 acres and 9 perches, and shown as lots 4½, 16, 13, 14, 15, 18, 19, 20, 21, 22, 23, 24, 25, 26, 27, 28, 29, 30, 30½, 32, 33, 33½, 34, 37, 38, 39, 40, 41, 42, 42½, 43, 44, 45, 46, 47, 47½, 48, 48½, 48¾, 48¼, 48⅝, 53, 53½, 54, 55, 56, 57, 58, 59, 60, 61, 62, 62½, 62¾, 63, 64, 64½, 65, 66, 67, 67½, 68½, 68¾, 71, 73, 73½, 74, 74½, 75½, 75¾, 76, 76½, 77, 77½, 78, 78½, 83½, 84½, 87, 88, 89, 90, 91, 92, 97½, 97¾, 98, 99, 100, 101, 101½, 102, 103, 105, 106, 107, 109, 131, 152½, 152¾, 159½, 183, 183½, 194, 207½, 238, 239, 241½, 241¾, 242, 242½, 244½, 246½, 246¾, 248½, 250½, 251, 251½, 252, 252½, 253, 253½, 254, 254½, 255, 256, 257, 257½, 257¾, 258, 258½, 260, 260½, 263½, 112, 117, 129, 130½, 212½, 213, 215, 216½, 217, 219, 220, 221, 111½, 123½, 197, 227, 228, 230, 232, 233, 235, 235½, 240, 234, 264, 265, 267, 269, 274, and 275 in block survey preliminary plan 271 and in the annexed diagrams, was made to Arnold Langdon Crossman, Special Officer appointed under section 28 of the said Ordinances, within the period of three months from the date specified in such notice, such lands would be declared the property of the Crown, and dealt with on account of the Crown (*vide* Notice No. 7,095) :

And whereas (1) Nadeyar Suppramaniam made claim to the above-mentioned lot 241½, (2) Jayaweera Mudiyanse-lage Punchirala Gamarallage Appuhamy made claim to the above-mentioned lots 219, 67½, and 68½, (3) Jayaweera Mudiyanse-lage Punchi Banda and (4) Jayaweera Mudiyanse-lage Huduhamige Appuhamy made claim to the above-mentioned lots 212½ and 219, (5) Malwatte Perumal Kangany made claim to the above-mentioned lot 207½, (6) Batiyahanpola Kiriya made claim to the above-mentioned lot 197, (7) Jayaweera Mudiyanse-lage Punchirala, and (8) ditto Siyatu made claim to the above-mentioned lot 159½, (9) Dambawinne Tikiri Kumarihamy, and (10) Henry Edward Dambawinne made claim to the above-mentioned lots 4½, 16, 13, 14, 15, 18, 19, 20, 21, 22, 23, 24, 25, 26, 27, 28, 29, 30, 30½, 32, 33, 33½, 34, 37, 38, 39, 40, 41, 42, 42½, 43, 44, 45, 46, 47, 47½, 48, 48½, 48¾, 48¼, 48⅝, 53, 53½, 54, 55, 56, 57, 58, 59, 60, 61, 62, 62½, 62¾, 63, 64, 64½, 65, 66, 67, 67½, 68½, 68¾, 71, 73, 73½, 74, 74½, 75½, 75¾, 76, 76½, 77, 77½, 78, 78½, 83½, 84½, 87, 88, 89, 90, 91, 92, 97½, 97¾, 98, 99, 100, 101, 101½, 102, 103, 105, 106, 107, 109, 131, 152½, 152¾, 159½, 183, 183½, 194, 207½, 238, 239, 241½, 241¾, 242, 242½, 244½, 246½, 246¾, 248½, 250½, 251, 251½, 252, 252½, 253, 253½, 254, 254½, 255, 256, 257, 257½, 257¾, 258, 258½, 260, 260½, 263, 1½, 112, 117, 129, 130½, 212½, 213, 215, 216½, 217, 219, 220, 221, 111½, 123½, 197, 227, 228, 230, 232, 233,

235, 235½, 240, 234, 264, 265, 267, 269, 274, and 275; (11) Meyna Rāmasamy made claim to the above-mentioned lots 59 and 183; and whereas the said 1st claimant entered into an agreement in writing dated the 21st day of August, 1919, whereby in consideration of being declared the purchaser of ½ acre more or less of lots 241 and 241½ of the notice, and of the block survey preliminary plan 271, upon payment to the Government Agent at Badulla, on or before the 21st day of November, 1919, of a sum of Rupees Eight only (Rs. 8), he withdrew claim to the above-mentioned lot 241½ of this order; and whereas the said 2nd claimant entered into an agreement in writing dated the 21st day of August, 1919, whereby in consideration of the Settlement Officer settling as private property otherwise than under the Waste Lands Ordinances lot 218 of the notice, and of the block survey preliminary plan 271, he withdrew claim to the above-mentioned lots 219, 67½, and 68½ of this order; and whereas the said 3rd claimant entered into an agreement in writing dated the 21st day of August, 1919, whereby in consideration of (a) the Settlement Officer settling as private property otherwise than under the Waste Lands Ordinances lot 218 of the notice, and of the block survey preliminary plan 271, and (b) being declared the purchaser of 1 rood and 30 perches more or less of lot 212 of the notice, and of the block survey preliminary plan 271, upon payment to the Government Agent at Badulla, or to the Settlement Officer, on or before the 21st day of November, 1919, of a sum of Rupees Four only (Rs. 4), he withdrew claim to the above-mentioned lots 219 and 212½ of this order; and whereas the said 4th claimant entered into an agreement in writing dated the 21st day of August, 1919, whereby in consideration of (a) the Settlement Officer settling as private property otherwise than under the Waste Lands Ordinances lot 218 of the notice, and of the block survey preliminary plan 271, and (b) being declared the purchaser of 1 rood and 30 perches more or less of lot 212 of the notice and of the block survey preliminary plan 271, upon payment to the Government Agent at Badulla, or to the Settlement Officer, on or before the 21st day of November, 1919, of a sum of Rupees Four only (Rs. 4), he withdrew claim to the above-mentioned lots 212½ and 219 of this order; and whereas the said 5th claimant entered into an agreement in writing dated the 21st day of August, 1919, whereby in consideration of the Settlement Officer settling as private property otherwise than under the Waste Lands Ordinances lot 207, he withdrew claim to the above-mentioned lot 207½ of this order; and whereas the said 6th claimant entered into an agreement in writing dated the 21st day of August, 1919, whereby in consideration of the Settlement Officer settling as private property otherwise than under the Waste Lands Ordinances lot 198, he withdrew claim to the above-mentioned lot 197 of this order; and whereas the said 7th and 8th claimants entered into an agreement in writing dated the 21st day of August, 1919, whereby in consideration of the Settlement Officer settling as private property otherwise than under the Waste Lands Ordinances lot 86 of block survey preliminary plan 271, they withdrew claim to the above-mentioned lot 159½ of this order; and whereas the said 9th and 10th claimants entered into an agreement in writing dated the 21st day of August, 1919, whereby in consideration of the Settlement Officer settling as private property otherwise than under the Waste Lands Ordinances (a) lots 6 and 11, (b) 4 acres more or less and 13 acres more or less of lot 12, and (c) 18 acres more or less of lot 1, all of the notice and of the block survey preliminary plan 271, and (d) 180 acres 2 roods and 25 perches more or less of unnoticed lots 4, 9, 10, 5, 2, 3, 7, 2½, 3½, and 5½, they withdrew claim to all the above-mentioned lots of this order; and whereas the said 11th claimant having been duly called upon by a notice in writing under section 4, sub-section (1), of the said Ordinances, duly served upon him to produce before John Murray Davies, Special Officer appointed under section 28 of the said Ordinances, the evidence and documents upon which he might rely in proof of his claim, and not having so appeared or produced such evidence and documents, I, Walter Ernest Wait, Special Officer appointed under section 28 of the said Ordinances, under and by virtue of the powers vested in me in that behalf by section 4 of the said Ordinances, do hereby on this 22nd day of October, 1920, order and declare, under section 4, sub-section (1), of the said Ordinances, that the said lands, as more fully described herein below, are the property of the Crown.

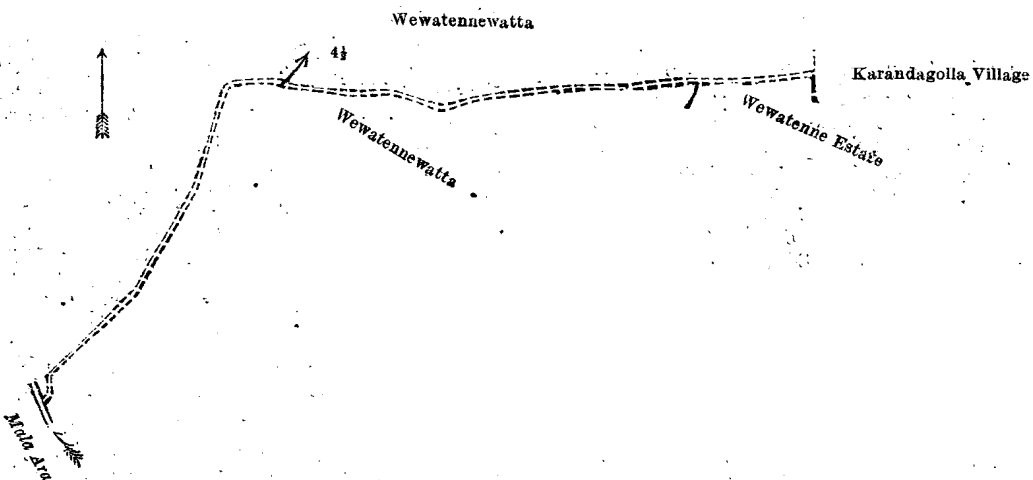
Description of the Lands referred to.

The following lots situated in the village of Ambadandegama, in the Kumbalwela korale of the Yatikinda division, in the Province of Uva, as described in the annexed diagrams:—

I.—Block survey preliminary plan 271.

Lot.	Name of Land.	Extent, A. R. P.
4½	Gansabhawa road	0 0 29

and bounded as follows: on the north by Wewatennewatta (private); on the east by the village limit of Karandagolla; on the south by Wewatenne estate claimed by the Crown and Dambawinne Tikiri Kumarihamy and another, Wewatennewatta (private); on the west by the Mala-ara, Wewatennewatta (private).



Surveyor-General's Office,
Colombo, September 6, 1920.

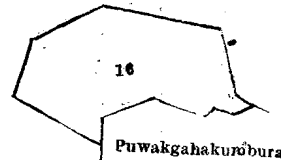
Scale of 4 Chains to an Inch.

F. J. SALMON,
for Acting Surveyor-General.

II.—Block survey preliminary plan 271.

Lot.	Name of Land.	Extent, A. R. P.
16	Puwakgahahena	0 3 18

and bounded as follows: on the north and east by Kitulgahakandepatana claimed by the Crown; on the south by Puwakgahakumbura claimed by Wijesundera Mudiyanse Utku Banda and another, Kitulgahakandepatana claimed by the Crown; on the west by Kitulgahakandepatana claimed by the Crown.

Kitulgahakandepatana
CrownSurveyor-General's Office,
Colombo, September 6, 1920.

Scale of 4 Chains to an Inch.

F. J. SALMON,
for Acting Surveyor-General.

III.—Block survey preliminary plan 271.

Lot.	Name of Land.	Extent, A. R. P.	Lot.	Name of Land.	Extent, A. R. P.
13	Puwakgahakandurepatana (reservation for stream)	4 2 19	59	Dewalagodapatana (reservation for channel)	0 3 13
14	Atabendiwagura	0 0 18	60	Egodagalakandepatana	1 0 17
15	Welanmandiya or Puwakgaha-arawepatana (reservation for stream)	2 2 35	61	Beddearawehenyaya	2 2 16
18	Puwakgaha-arawepatana (reservation for stream)	4 1 24	62	Do.	3 2 22
19	Kitulgalakandura	0 1 32	62½	Irrigation channel	0 0 22½
20	Puwakgaha-arawepatana (reservation for stream)	6 2 25	62¾	Beddearawehenyaya (reservation for irrigation channel)	0 2 19
21	Waralmadekandura	0 2 18	63	Do.	0 0 23
22	Kitulgalepatana	14 2 35	64	Gansabhawa road	0 0 31
23	Do. (reservation for oya)	2 3 22	64½	Arawehenyaya (reservation for road)	0 0 10
24	Puwakgaha-arawepatana (do.)	3 3 6	65	Beddearawekumbura	0 1 31
25	Do. (do.)	1 0 19	66	Arawehenyaya (reservation for channel and road)	0 1 3
26	Puwakgahakumburekandura	0 3 27	67	Koratuwekumbure-ela	0 0 27
27	Puwakgaha-arawepatana (reservation for oya)	2 1 30	67½	Beddearawehenyaya (reservation for channel)	1 2 18
28	Ilukgollepatana (reservation for oya)	2 3 19	68½	Footpath	0 0 15
29	Habetigalakandepatana (do.)	10 1 32	68¾	Koratuwekumburehena (reservation for footpath)	0 0 29
30	Do. (reservation for irrigation channel)	0 2 21	71	Beddearawehenyaya (do.)	0 0 6
30½	Ela	0 0 30	73	Bedda-arawekandura	0 0 17
32	Habetigalakandepatana (reservation for Habetigala trig station)	0 1 24	73½	Bedda-arawehena (reservation for stream)	0 0 34
33	Habetigalakandepatana, Deiyamkumburepatana, Lolugastennepatana, and Pallepitaewelapatana	50 1 33	74	Do.	0 0 37
33½	Mala-ara	0 1 30	74½	Bedda-arawehenyaya (reservation for road)	0 0 37
34	Habetigalakandepatana (reservation for oya)	3 1 15	75½	Pitawela-oya	5 2 12
37	Pallepitaewelakandura	1 2 16	75¾	Bedda-arawehena	0 1 15
38	Pitawelakanduremukalana (reservation for oya)	4 1 4	76	Koratuwakwelakandura	0 0 17
39	Maimamukalana	0 2 9	76½	Koratuwakwelahena (reservation for stream)	1 0 35
40	Do.	1 0 24	77	Ilukgollepatana	1 0 4
41	Mala-ara	0 2 5	77½	Ilukgolle-ara	0 0 19
42	Footpath	0 1 7	78	Ittawelakandepatana	2 0 18
42½	Doolgollepatana (reservation for footpath)	2 2 1	78½	Do.	0 1 14
43	Doolgollepatana, Habetigalapatana, and Aliyahitikandepatana	73 0 17	83½	Malakandura	0 0 6
44	Doolgollepatana (reservation for stream)	5 0 19	84½	Koratuwakumburehena alias Bedda-arawehenyaya	0 0 25
45	Habetigalakandepatana (do.)	3 1 31	87	Ilukgollepatana	9 0 8
46	Metibimbiyamukalana (do.)	5 3 22	88	Do. (reservation for stream)	1 0 33
47	Path	0 0 32	89	Kitulgalakandepatana (do.)	0 2 16
47½	Habetigalakandepatana and Egodagalakandepatana (reservation for footpath)	1 1 2	90	Rodinnagalahena	0 1 5
48	Doolgollepatana, Egodagalakandepatana, Aliyahitikandepatana, and Bulatattakandurapatana	253 1 26	91	Do. (reservation for stream)	0 1 34
48½	Bulatattakandura (part)	0 3 24	92	Malakandura and Diyakandura	0 2 9
48¾	Footpath	0 0 18	97½	Footpath	0 0 9
48½	Do.	0 0 35	97¾	Galewattehena (reservation for footpath)	0 1 14
48¾	Do.	0 0 24	98	Galwetiyeapatana and Kitulgalakandepatana	30 2 27
53	Attekandura (part)	0 1 27	99	Kovilagodakandepatana (reservation for trig station)	0 1 24
53½	Egodagalakandepatana (reservation for stream)	2 0 39	100	Kovilagodakandepatana, Kirimadupolapatana, and Pitawelapatana	22 3 39
54	Do.	1 0 31	101	Gansabhawa road	0 1 27
55	Do. (reservation for oya)	1 0 4	101½	Kovilagodapatana (reservation for road)	1 1 11
56	Egodagalakandehena (reservation for stream)	1 0 35	102	Anduranagollepatana	1 2 13
57	Do.	1 0 14	103	Do. (reservation for stream)	3 0 25
58	Do. (reservation for oya)	6 1 31	105	Do. (do.)	0 0 39
			106	Galwetiyeapatana alias Anduranagollepatana	13 0 26
			107	Anduranagollepatana (reservation for stream)	1 1 22
			109	Anduranagollepatana and Kitulgalapatana (reservation for road)	0 3 28

Lot.	Name of Land.	Extent, A. R. P.	Lot.	Name of Land.	Extent, A. R. P.
131	Hewunbelungoda or Anduranagollepatana	5 2 2	248½	Diyawalahena (reservation for road)	0 0 6
152½	Gansabhawa road	0 0 30	250½	Rathmetiyewatta (reservation for road)	0 0 7
152½	Dewalagodapatana (reservation for road)	0 2 13	251	Rathmetiyekandura	0 1 18
159½	Do. (do.)	0 3 1	251½	Medahelapatana and Godawalahapatana (reservation for stream and ela)	3 0 33
183	Medahelapatana, Bindichhawewapatana, Ganebbedagala, Kehelwattewagurapatana, Ittawelgodapatana, and Nelligastennepatana.	191 2 33	252	Uda-arawe-ela	0 0 33
183½	Water-hole	0 0 30	252½	Ambadandepatana (reservation for channel)	1 0 34
194	Uda-ela	0 0 32	253	Do. and Ratmetiyepatana	4 0 37
207½	Diyawalawatta and Millagahawatta (reservation for road)	0 0 13	253½	Do. (reservation for road)	0 0 6
238	Rathmetiyapatana (reservation for stream and channel)	1 2 32	254	Do. (reservation for stream)	7 0 29
239	Do. (do.)	1 1 37	254½	Godawela-ara	0 0 19
241½	Gansabhawa road	0 0 28	255	Ambadandepatana (reservation for stream)	6 0 29
241½	Deiyannehulahapatana (reservation for road)	0 0 37	256	Dimbulgasgodekandura	2 0 8
242	Rathmatiyapatana	1 2 8	257	Kalugalgodepatana	5 0 35
242½	Do. (reservation for road)	0 0 33	257½	Kalugalgoda-ara	0 0 26
244½	Deiyannewattehena (do.)	0 0 12	257½	Mala-ara	0 0 14
246½	Diyawalahena (reservation for stream and ela)	0 3 9	258	Irrigation ela	0 0 36
246½	Helagederawatta (reservation for road)	0 0 7	258½	Kalugalgodepatana (reservation for channel)	1 2 16
			260	Ambadandepatana	8 3 32
			260½	Path	0 1 12
			263	Edudukele or Moragollekele	3 2 18
					845 3 17

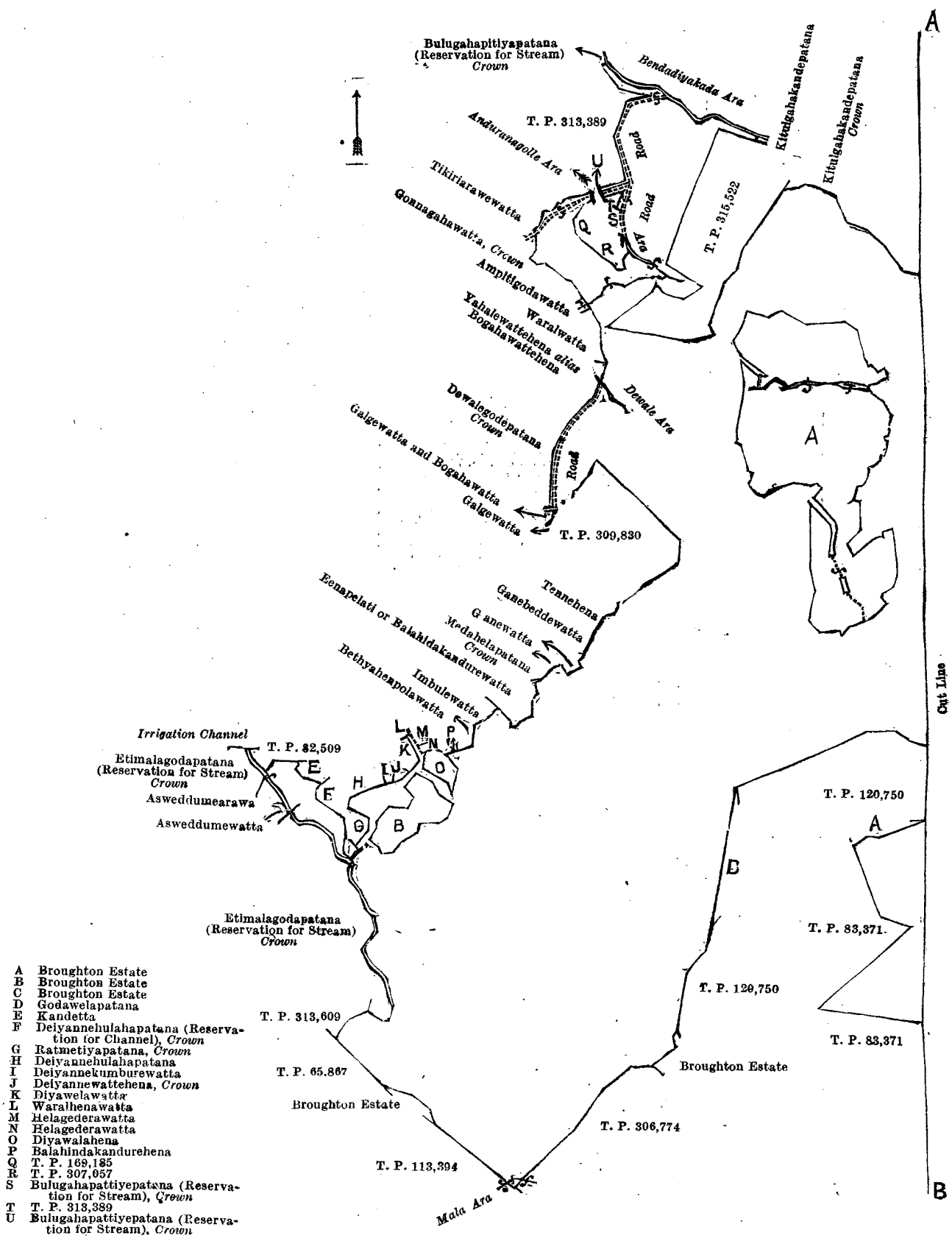
and bounded as follows: on the north by Bulugahapitiyapatana (reservation for stream) to be declared the property of the Crown under the Waste Lands Ordinances, the Bendadiyakada-ara, Kitulgahakandepatana claimed by the Crown and Ana Sena Sinnatamby Pillai, T. P. 315,522, Kitulgahakandepatana claimed by the Crown, Kitulgahakandepatana claimed by the Crown, Puwakgahakumbura claimed by Wijesundera Mudiyansele Ukku Banda, Kitulgahakandepatana claimed by the Crown, the village limit of Karandagolla; on the east by the village limit of Karandagolla; on the south by part of the Bulatattakandura (the village limit of Galbokka), (the boundary of the Wellawaya korale), (the village limit of Galbokka), the boundary of the Wellawaya korale, T. P. 83,371, Broughton estate (private), T. P. 120,750, Broughton estate (private), T. P. 120,750, Broughton estate sold by the Crown, T. P. 120,750, Godawelapatana claimed by the proprietor of Broughton estate, T. P. 120,750, Broughton estate sold by the Crown, T. P. 306,774; on the west by T. P. 113,394, Broughton estate sold by the Crown, T. Ps. 65,867, 313,609, Etimalagodapatana (reservation for stream) to be declared the property of the Crown under the Waste Lands Ordinances, Asweddumewatta claimed by Ambadande Punchirala, Asweddumewatta claimed by Ambadande Loku Menika, Etimalagodapatana (reservation for stream) to be declared the property of the Crown under the Waste Lands Ordinances, irrigation channel, T. P. 82,509, Kandetta claimed by Welitenne Dondirisa, Deiyannehulahapatana (reservation for channel) claimed by the Crown, Ratmetiyapatana claimed by the Crown, Deiyannehulahapatana claimed by the Crown and Nadeyar Suppramaniam, Deiyannekumburewatta claimed by Hapugahawatte Mutu Menika, Deiyannewattehena claimed by the Crown, Diyawelawatta claimed by Malwatte Perumal, Waralahenawatta claimed by Hapugahawatte Herat Mudiyansele Banda, Helagederawatta claimed by Ambadandegama Kiri Banda and another, Helagederawatta claimed by Herat Mudiyansele Kawrula, Diyawalahena claimed by Arasapa of Malwatta, Balahindakandurehena (private), Bethyahenpolawatta claimed by the Crown and Sinna Karupana, Imbulewatta claimed by the Crown and Weerai, Eenapelati or Balahidakandurewatta claimed by Sinnatamby Kangany, Medahelapatana claimed by the Crown, Ganewatta claimed by the Crown and Michael Ramasamy, Ganebbedewatta claimed by Michael Ramasamy and another, Tennehena claimed by the Crown and Michael Ramasamy, T. P. 309,830, Galgewatta claimed by Vena Venkadasamy, a road, Galgewatta and Bogahawatta claimed by Vena Venkadasamy, Dewalegodepatana claimed by the Crown, Yahalewattahena *alias* Bogahawattahena sold by the Crown, Waralwatta sold by the Crown, Ampitigodawatta sold by the Crown, Gonnagahawatta belonging to the Crown, Tikiriarawewatta claimed by Dorakadakumbure Mudiyanse, the Anduranagolleara, T. P. 169,185, T. P. 307,057, the ara, the road, Bulugahapattiyeapatana (reservation for stream) to be declared the property of the Crown under the Waste Lands Ordinances, T. P. 313,389, Bulugahapattiyeapatana (reservation for stream) to be declared the property of the Crown under the Waste Lands Ordinances, T. P. 313,389.

NOTE.—The following lots lying within the above-mentioned boundaries are excluded from this part of the order, and their aggregate acreage of 47 acres 3 roods and 22 perches is not included in the acreage of 845 acres 3 roods and 17 perches given above:—

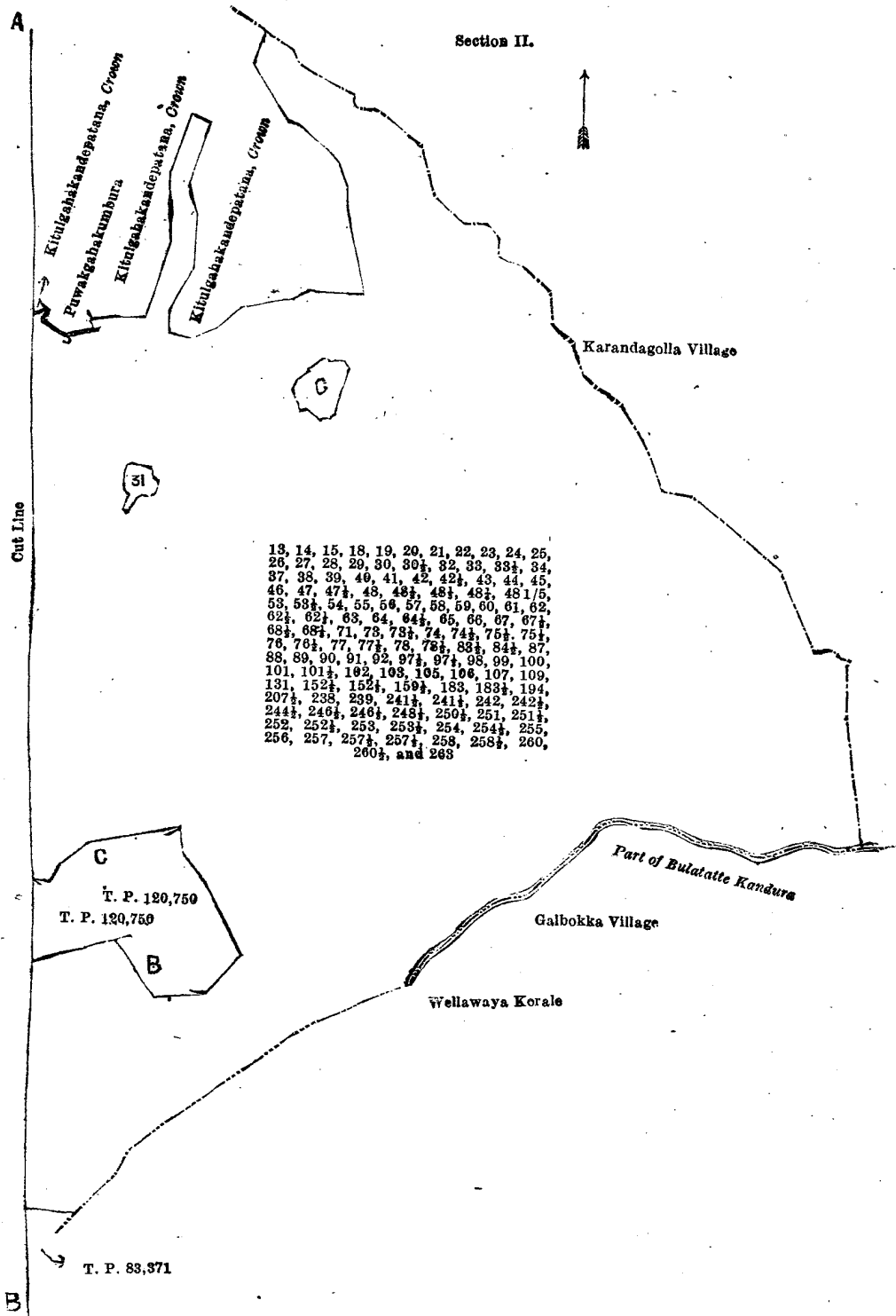
Block survey preliminary plan 271.

Lot.	Name of Land.	Extent, A. R. P.	Lot.	Name of Land.	Extent, A. R. P.
A 68	Koratuwekumburehena and Beddearawehena	3 3 2	A 94	Galewattahena and Meenakumburehena (reservation for stream)	0 2 8
A 69	Beddearawewatta	0 1 35	A 95	Dambagastennehena and Meenakumburehena	2 1 27
A 70	Do.	0 1 11	A 96	Dambagastennekumbura	0 2 0
A 72	Beddearawekumbura	1 1 38	A 97	Galewattahena and Meenakumburehena	4 3 30
A 75	Koratuwekumburehena and Beddearawehena	5 0 7	B 248	Diyawalahena	0 1 6
A 79	Gorakagahawatta	0 1 1	B 248½	Do. (reservation for stream)	0 0 15
A 80	Galewattahenyaya	1 2 26	B 249	Ratmetiyahena	0 2 34
A 81	Gorakagahawatta	0 0 29	B 249½	Do. (reservation for stream and channel)	0 1 36
A 82	Do.	0 0 10	B 250	Ratmetiyawatta	2 0 39
A 83	Kahatagahaella, Gorakagahawatta, Yattiture, Udature, and Koratuwekumbura (T. P. 82,505)	14 0 35	C 35	Bogaha-arawa and Pallepita-welakumbura	1 3 30
A 84	Koratuwakwalewatta	0 1 7	C 36	Pallepita-welakandurehena	0 0 12
A 85	Koratuwakumbura and Bokke- arawa	2 1 9	31	Deiyannearawekumbura (T. P. 169,186)	1 0 6
A 86	Bibilehena	0 1 28			
A 93	Meenakumbura	2 0 21			
					47 3 22

Section I.



- A Broughton Estate
- B Broughton Estate
- C Broughton Estate
- D Godawelapatana
- E Kandetta
- F Deiyannehulapatana (Reservation for Channel), Crown
- G Ratmetiyapatana, Crown
- H Deiyannehulapatana
- I Deiyannekumburewatta
- J Deiyannewattehena, Crown
- K Diyawalawatta
- L Waralhenawatta
- M Helagederawatta
- N Helagederawatta
- O Diyawalahena
- P Balahindakandurehena
- Q T. P. 169,185
- R T. P. 307,057
- S Bulugahapattiyapatana (Reservation for Stream), Crown
- T T. P. 313,389
- U Bulugahapattiyapatana (Reservation for Stream), Crown



Surveyor-General's Office,
Colombo, September 6, 1920.

Scale of 16 Chains to an Inch.

F. J. SALMON,
for Acting Surveyor-General.

IV.—Block survey preliminary plan 271.

Lot.	Name of Land.	Extent, A. R. P.
1½	Mala-ara	0 0 9

and bounded as follows: on the north and east by Wewatennepatana claimed by the Crown and Dambawinne Tikiri Kumarihamy and another; on the south by Periyawewatenna *alias* Millallagollawatta claimed by Tana Arunasalampillay; on the west by the village limit of Karandagolla.



Surveyor-General's Office,
Colombo, September 6, 1920.

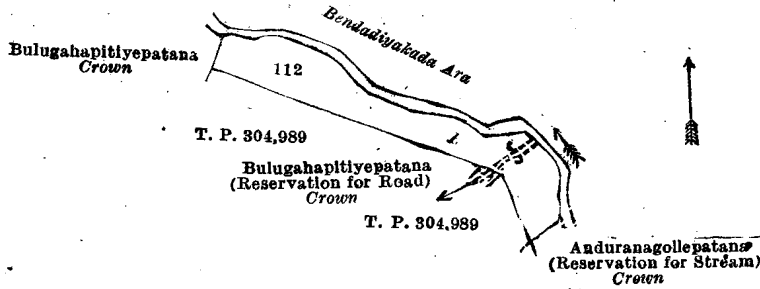
Scale of 4 Chains to an Inch.

F. J. SALMON,
for Acting Surveyor-General.

Lot. Name of Land. V.—Block survey preliminary plan 271.

112 .. Bulugahapitiyepatana (reservation for stream) 0 2 34

and bounded as follows: on the north by the Bendadiyakada-ara; on the east by Anduranagollepatana (reservation for stream) to be declared the property of the Crown under the Waste Lands Ordinances; on the south by T. P. 304,989, Bulugahapitiyepatana (reservation for road) to be declared the property of the Crown under the Waste Lands Ordinances, T. P. 304,989; on the west by Bulugahapitiyepatana claimed by the Crown.



Surveyor-General's Office,
Colombo, September 6, 1920.

Scale of 4 Chains to an Inch.

F. J. SALMON,
for Acting Surveyor-General.

Lot. Name of Land. VI.—Block survey preliminary plan 271.

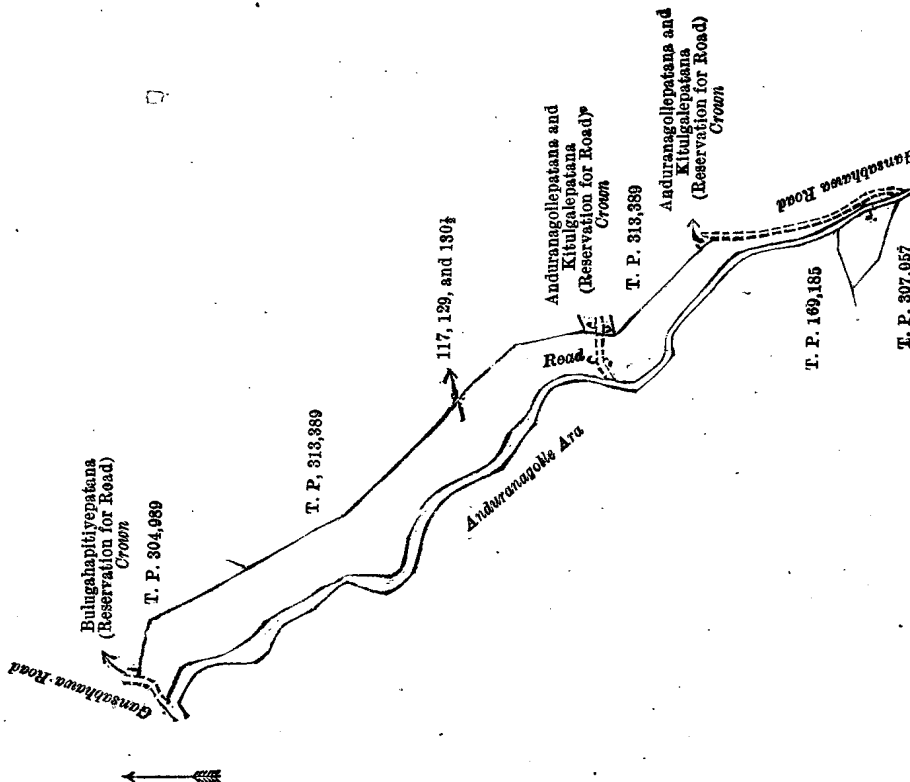
117 .. Bulugahapitiyepatana (reservation for stream) 0 1 20

129 .. Bulugahapitiyepatana (do. do.) 1 1 18

130½ .. Anduranagollewewa (dry tank) 0 0 13

1 3 11

and bounded as follows: on the north by the Gansabhawa road, Bulugahapitiyepatana (reservation for road) to be declared the property of the Crown under the Waste Lands Ordinances, T. P. 304,989, T. P. 313,389; on the east by T. P. 304,989, 313,389, Anduranagollepatana and Kitulgalepatana (reservation for road) to be declared the property of the Crown under the Waste Lands Ordinances, T. P. 313,389, Anduranagollepatana and Kitulgalepatana (reservation for road) to be declared the property of the Crown under the Waste Lands Ordinances, the Gansabhawa road; on the south T. P. 307,057, T. P. 169,185, part of Anduranagolle-ara; on the west by the Anduranagolle-ara, the Gansabhawa road.



Surveyor-General's Office,
Colombo, September 6, 1920.

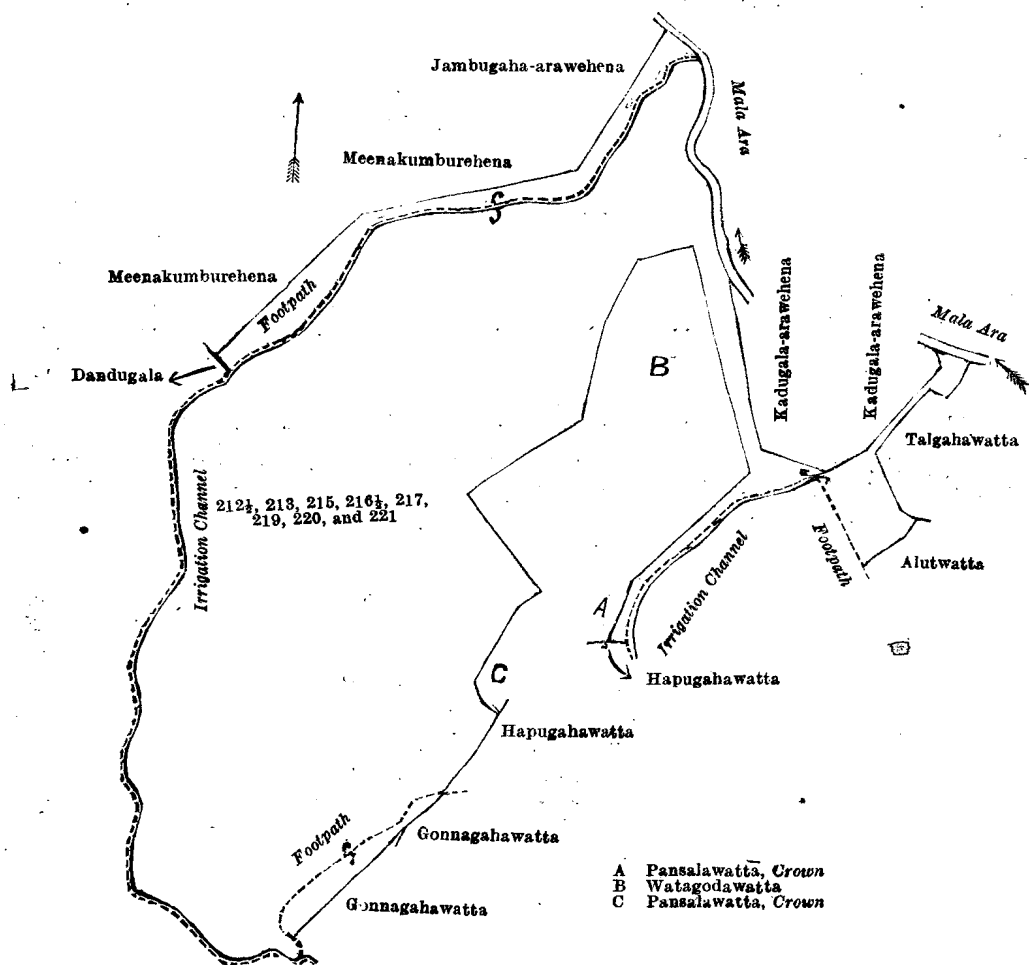
Scale of 4 Chains to an Inch.

F. J. SALMON,
for Acting Surveyor-General.

VII.—Block survey preliminary plan 271.

Lot.	Name of Land.	Extent, A. R. P.	Lot.	Name of Land.	Extent, A. R. P.
212½	Kadugala-arawehena (reservation for footpath)	0 0 16	219	Jambugaha-arawehena and Munnekumburehena (reservation for footpath and channel)	0 2 14
213	Kahatagahawattehena	0 1 16	220	Watagodapatana <i>alias</i> Kudugalarawepatana (reservation for footpath and channel)	1 1 18
215	Watagodawattehena (reservation for footpath and channel)	0 0 24	221	Watagodapatana	9 1 0
216½	Do. and Kudugalarawehena (reservation for footpath)	0 0 22			
217	Footpath	0 0 8			11 3 38

and bounded as follows : on the north by Meenakumburehena (private), Jambugaha-arawehena (private), the Mala-ara ; on the east by the Mala-ara, Kadugala-arawehena claimed by the Crown and Jayaweera Mudiyansele Puchi Banda, Kadugala-arawehena claimed by the Crown and Jayaweera Mudiyansele Huduhamige Appuhamy, the Mala-ara, Talgahawatta claimed by Ambadandegamarala and another ; on the south by Alutwatta claimed by Menika Duraya, a footpath, irrigation channel, Hapugahawatta claimed by Herat Mudiyansele Mutu Menika, Pansalawatta claimed by the Crown, Watagodawatta claimed by Lanka Adikara Rajapaksa Mudiyansele Punchirala and the Crown, Pansalawatta claimed by the Crown, Hapugahawatta claimed by Herat Mudiyansele Mutumenika, Gonnagahawatta claimed by Ambadandaidame Ukku Banda, Gonnagahawatta claimed by Idameudaha-alutgedera Yapa Mudiyansele Appuhamy, the irrigation channel ; on the west by the irrigation channel, Dandugala claimed by Mahawattegedera Baba, Meenakumburehena (private).



Surveyor-General's Office,
Colombo, September 6, 1920.

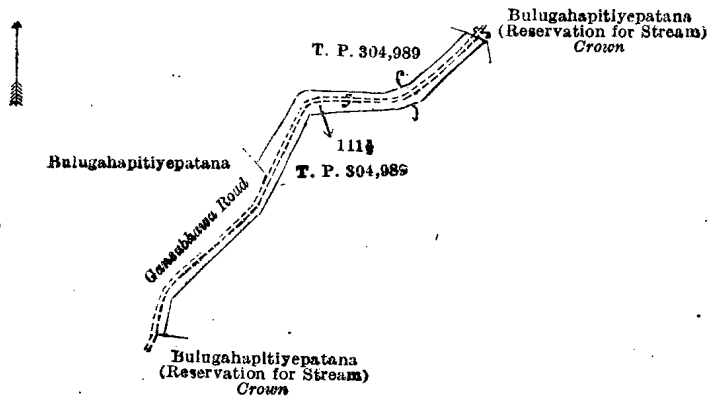
Scale of 4 Chains to an Inch.

F. J. SALMON,
for Acting Surveyor-General.

VIII.—Block survey preliminary plan 271.

Lot.	Name of Land.	Extent, A. R. P.
111½	Bulugahapitiyepatana (reservation for Gansabhawa road)	0 1 5

and bounded as follows : on the north by T. P. 304,989, Bulugahapitiyepatana (reservation for stream) to be declared the property of the Crown under Waste Lands Ordinances ; on the east by T. P. 304,989 ; on the south by Bulugahapitiyepatana (reservation for stream) to be declared the property of the Crown under Waste Lands Ordinances ; on the west by the Gansabhawa road, Bulugahapitiyepatana claimed by Crown and Abeyakoon Banneka Mudiyansele Hudu Banda and another, T. P. 304,989.



Surveyor-General's Office,
Colombo, November 29, 1918.

Scale of 4 Chains to an Inch.

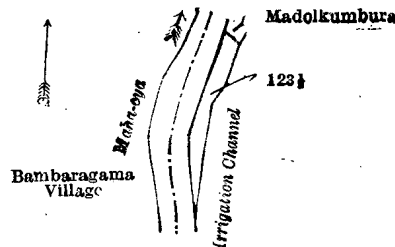
C. R. LUNDIE,
for Surveyor-General.

IX.—Block survey preliminary plan 271.

Lot.	Name of Land.
123 1/2	Rukattanahena

Extent, A. R. P.
0 0 18

and bounded as follows : on the north by Madolkumbura claimed by Jayaweera Mudiyansele Appuhamy ; on the east by the irrigation channel ; on the south and west by the Maha-oya (Bambaragama village).



Surveyor-General's Office,
Colombo, November 29, 1918.

Scale of 4 Chains to an Inch.

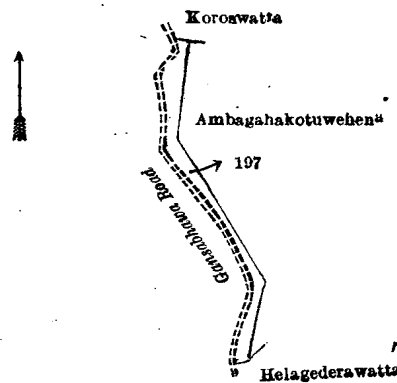
C. R. LUNDIE,
for Surveyor-General.

X.—Block survey preliminary plan 271.

Lot.	Name of Land.
197	Ambagahakotuwehena (reservation for road)

Extent, A. R. P.
0 0 28

and bounded as follows : on the north by Koroswatta claimed by Malatungadewayalage Dewaya ; on the east by Ambagahakotuwehena (private) ; on the south by Helagedarawatta claimed by Ambadendegama Kiri Banda and another ; and on the west by a Gansabhawa road.



Surveyor-General's Office,
Colombo, November 29, 1918.

Scale of 4 Chains to an Inch.

C. R. LUNDIE,
for Surveyor-General.

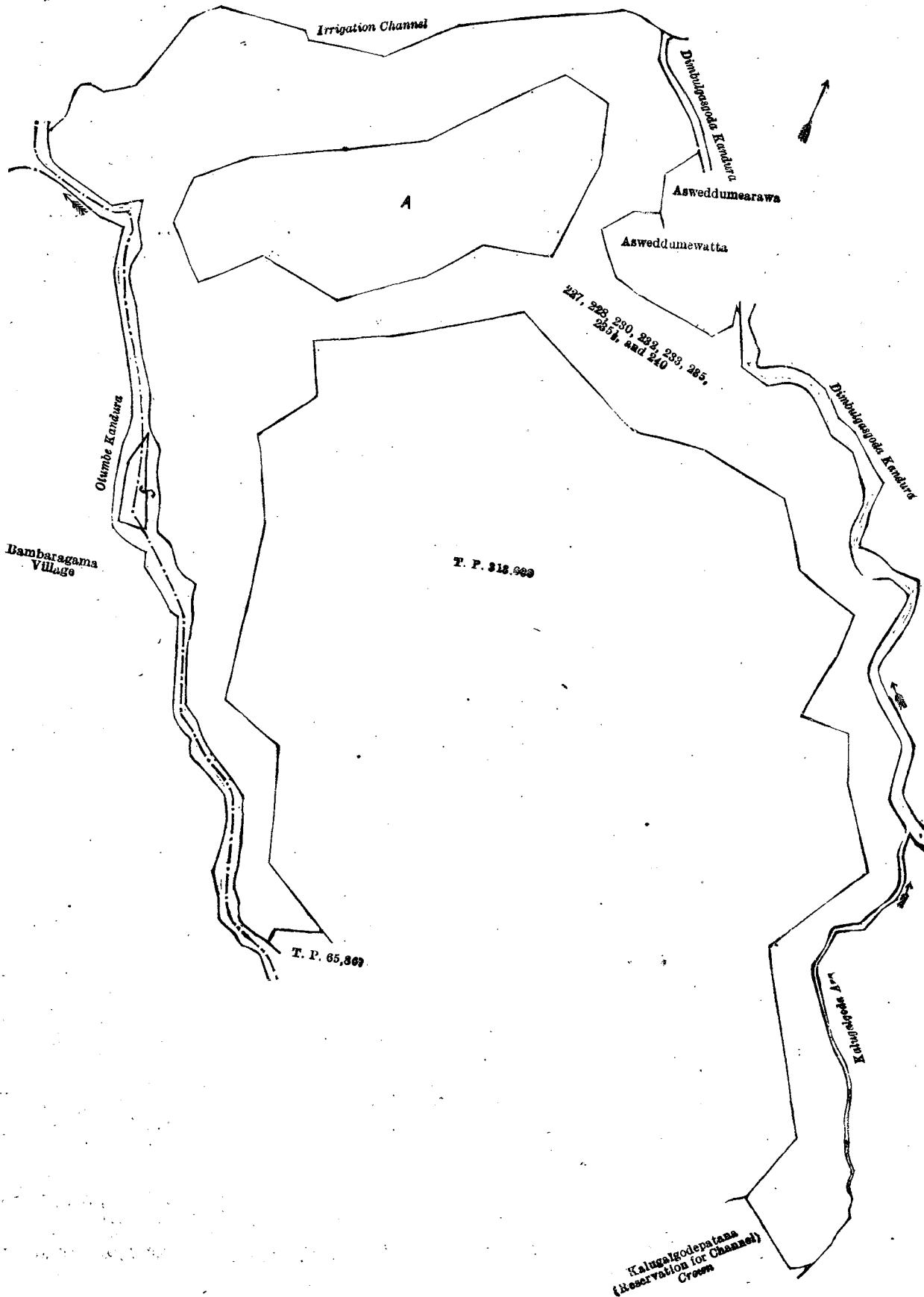
XI.—Block survey preliminary plan 271.

Lot.	Name of Land.	Extent, A. R. P.	Lot.	Name of Land.	Extent, A. R. P.
227	Etimalagodapatana (reservation for footpath and channel)	1 0 28	235	Gansabhawa road	0 1 3
228	Etimalagodapatana	9 0 30	235 1/2	Etimalagodapatana (reservation for road)	1 0 11
230	Do. (reservation for channel)	0 0 14	240	Etimalagodapatana (reservation for stream)	3 3 13
232	Do. (reservation for channel and stream)	2 1 26			
233	Irrigation-ela	0 0 30			18 0 35

and bounded as follows : on the north by the irrigation channel ; on the east by Dimbulgasgodakandura, Asweddumewatta claimed by Ambadande Loku Menika, Asweddumewatta claimed by Ambadande Punchirala, the Dimbulgasgodakandura, the Kalugalgoda-ara ; on the south by the Kalugalgoda-ara, Kalugalgodepatana (reservation for channel) to be declared the property of the Crown under the Waste Lands Ordinances, T. P. 313,609, T. P. 65,867 ; on the west by the Otumbekandura (Bambaragama village).

NOTE.—The following lots lying within the above-mentioned boundaries are excluded from this part of the order, and their aggregate acreage of 4 acres 1 rood and 39 perches is not included in the acreage of 18 acres and 35 perches given above :—

Lot.	Name of Land.	Block survey preliminary plan 271.	Extent, A. R. P.
A 229 ..	Etimalagodakumbura (T. P. 169,184)	..	3 3 23
A 229½ ..	Etimalagodakumbura	..	0 2 16
			4 1 39



Surveyor-General's Office,
Colombo, November 29, 1918.

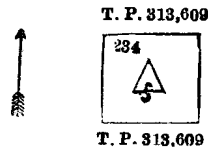
Scale of 4 Chains to an Inch.

C. R. LUNDIE,
for Surveyor-General.

XII.—Block survey preliminary plan 271.

Lot.	Name of Land.	Extent, A. R. P.
234	Etimalegodapatana (reservation for trigonometrical station)	0 1 23

and bounded as follows : on the north, east, south, and west by T. P. 313,609.



Surveyor-General's Office,
Colombo, November 29, 1918.

Scale of 4 Chains to an Inch.

C. R. LUNDIE,
for Surveyor-General.

XIII.—Block survey preliminary plan 271.

Lot.	Name of Land.	Extent, A. R. P.
264	Mahapitiyakandapatana	11 0 0
265	Do.	11 3 10
		22 3 10

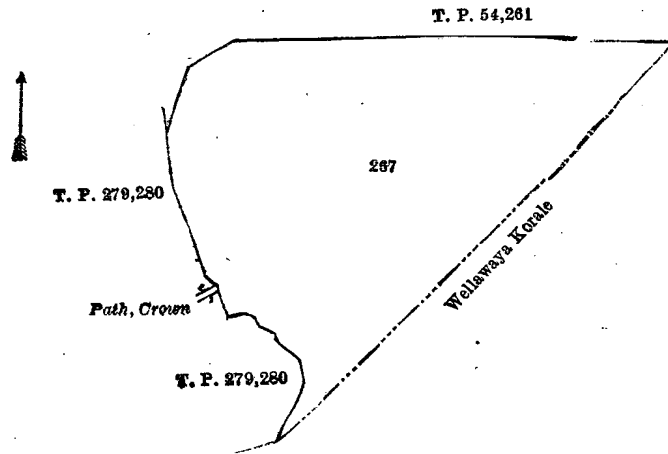
and bounded as follows : on the north by T. P. 83,371 ; on the east and south by the boundary of Wellawaya korale ; on the west by T. P. 54,261, T. P. 306,774.

[For Diagram see page 136.]

XIV.—Block survey preliminary plan 271.

Lot.	Name of Land.	Extent, A. R. P.
267	Mahapitiyekandapatana	4 2 36

and bounded as follows : on the north by T. P. 54,261 ; on the east and south by the korale limit of Wellawaya ; on the west by T. P. 279,280, path belonging to the Crown, T. P. 279,280.



Surveyor-General's Office,
Colombo, November 29, 1918.

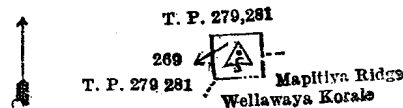
Scale of 4 Chains to an Inch.

C. R. LUNDIE,
for Surveyor-General.

XV.—Block survey preliminary plan 271.

Lot.	Name of Land.	Extent, A. R. P.
269	Mahapitiyakandapatana (reservation for Mapitiya ridge trigonometrical station)	0 0 16

and bounded as follows : on the north by T. P. 279,281 ; on the east by T. P. 279,281, the boundary limit of Wellawaya korale ; on the south by the boundary limit of Wellawaya korale ; on the west by T. P. 279,281.



Surveyor-General's Office,
Colombo, November 29, 1918.

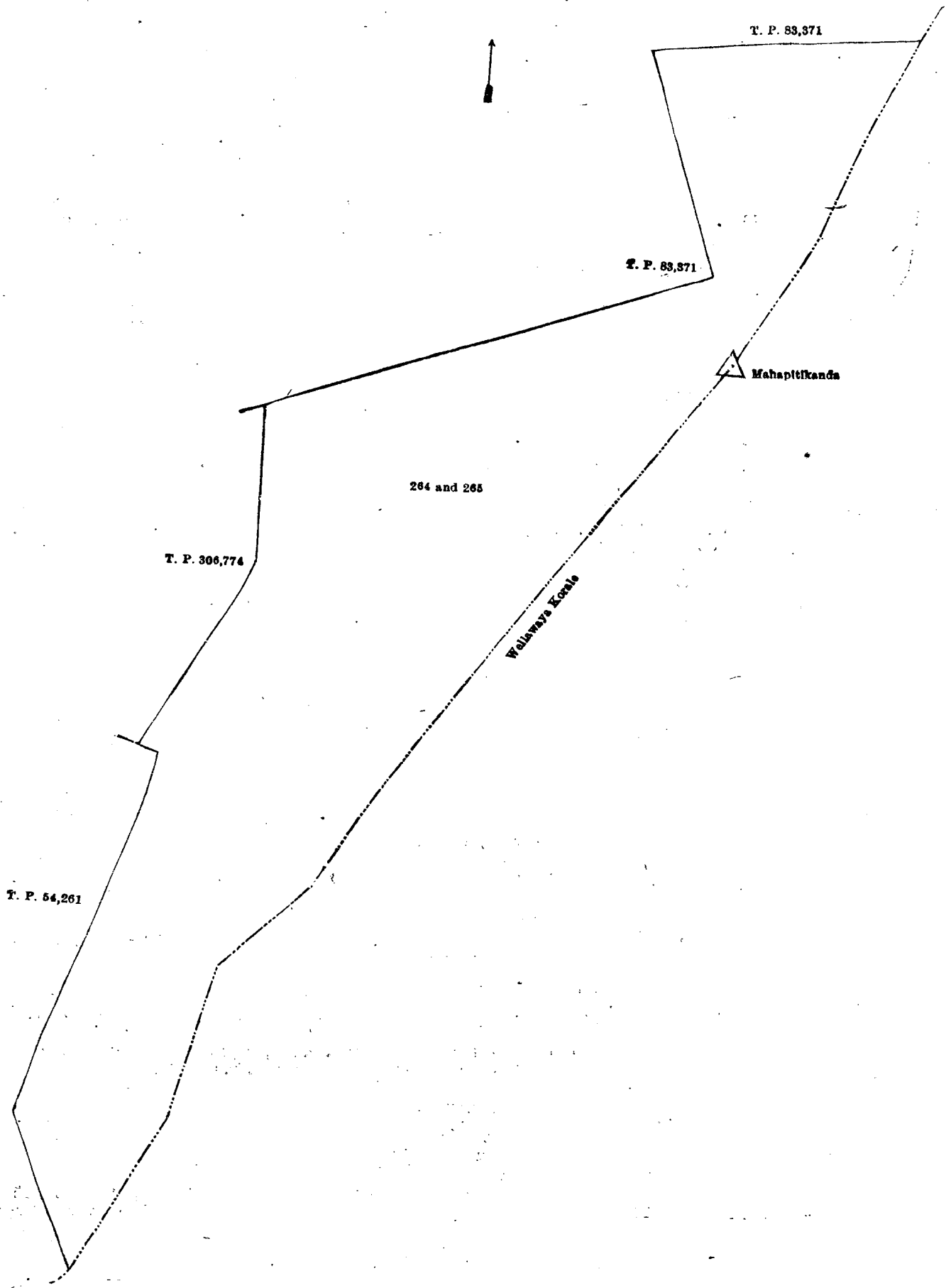
Scale of 4 Chains to an Inch.

C. R. LUNDIE,
for Surveyor-General.

XVI.—Block survey preliminary plan 271.

Lot.	Name of Land.	Extent, A. R. P.
274	Ampitikandapatana	5 0 2

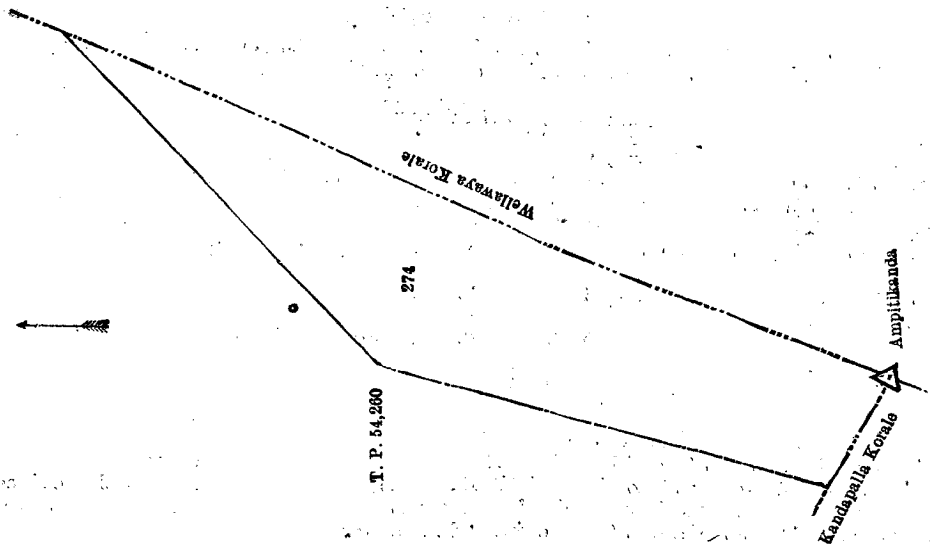
and bounded as follows : on the north by T. P. 54,260 ; on the east by the korale limit of Wellawaya ; on the south by Ampitikanda, the korale limit of Kandapalla korale ; on the west by T. P. 54,260.



Surveyor-General's Office,
Colombo, November 29, 1918.

Scale of 4 Chains to an Inch.

C. R. LUNDIE,
for Surveyor-General.



Surveyor-General's Office,
Colombo, November 29, 1918.

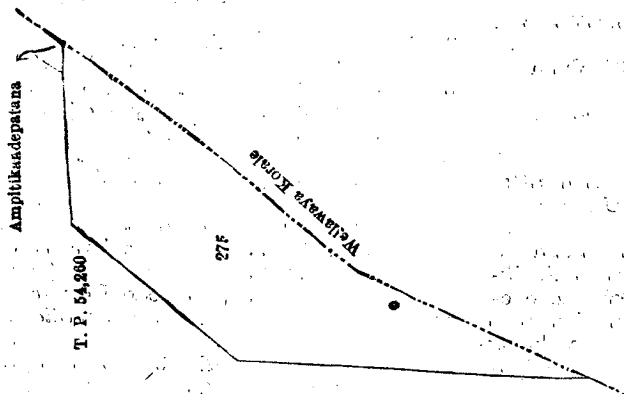
Scale of 4 Chains to an Inch.

C. R. LUNDIE,
for Surveyor-General.

XVII.—Block survey preliminary plan 271.

Lot.	Name of Land.	Extent, A. R. P.
275	Ampitikandepatana	2 3 0

and bounded as follows: on the north by T. P. 54,260, Ampitikandepatana claimed by the proprietors of Broughton estate; on the east and south by the boundary of Wellawaya korale; on the west by T. P. 54,260.



Surveyor-General's Office,
Colombo, November 29, 1918.

Scale of 4 Chains to an Inch.

C. R. LUNDIE,
for Surveyor-General.

W. E. WAIT,
Special Officer.

October 22, 1920.

Kegalla S. O. No. 314.

Order under Section 2 of "The Waste Lands Ordinances of 1897, 1899, 1900, and 1903,"
declaring Lands to be Crown Property.

In the matter of the lands commonly called and known as Kandedeniye-ela (stream), Bambaragahawatte-ela (stream), &c., situate in the village of Maliyadda, in the Galboda pattu of the Galboda korale of the Kegalla District, in the Province of Sabaragamuwa, and of "The Waste Lands Ordinances of 1897, 1899, 1900, and 1903."

THE notice required by section 1 of "The Waste Lands Ordinances of 1897, 1899, 1900, and 1903," having been duly published in manner prescribed by that section in respect of the above-named lands (*vide* Notice No. 7,537), and no claim having been made to the said lands or to any interest therein within the period of three months from the date specified in the said notice, I, Frederick Lewis, Special Officer appointed under section 28 of the said Ordinances, under and by virtue of the powers vested in me in that behalf by section 2 of the said Ordinances, do hereby on this 22nd day of October, 1920, order and declare that the said lands, as more fully described herein below, situate in the village of Maliyadda, in the Galboda pattu of the Galboda korale of the Kegalla District, in the Province of Sabaragamuwa, and shown as lots 21, 35, 46, 58, 59, 60, 61; 62, 63, 64, 65, 66, 67, 68, 69, 70, 25, 26, 27, 33, and 38 in block survey preliminary plan 179 and in the annexed diagrams, and containing in extent 8 acres and 25 perches, are the property of the Crown.

Description of the Lands referred to.

The following lots situated in the village of Maliyadda, in the Galboda pattu of the Galboda korale of the Kegalla District, in the Province of Sabaragamuwa, as described in the annexed diagrams:—

I.—Block survey preliminary plan 179.

Lot.	Name of Land.	Extent, A. R. P.	Lot.	Name of Land.	Extent, A. R. P.
21	Kandedeniye-ela (stream)	0 0 15	63	Mala-ela (stream)	0 0 4
35	Bambaragalawatte-ela (stream)	0 0 35	64	Water-course	0 0 12
46	Gansabhawa road	0 3 17	65	Mala-ela (stream)	0 0 8
58	Mahagalamula-oya, Moragaha-ela, Dimbula-ela, Itagolle-ela, and Digane-ela	5 0 13	66	Do. (do.)	0 0 11
59	Water-course	0 0 21	67	Do. (do.)	0 0 12
60	Do.	0 0 10	68	Do. (do.)	0 0 6
61	Do.	0 0 3	69	Do. (do.)	0 0 3
62	Do.	0 0 4	70	Water-course	0 0 6
					6 3 20

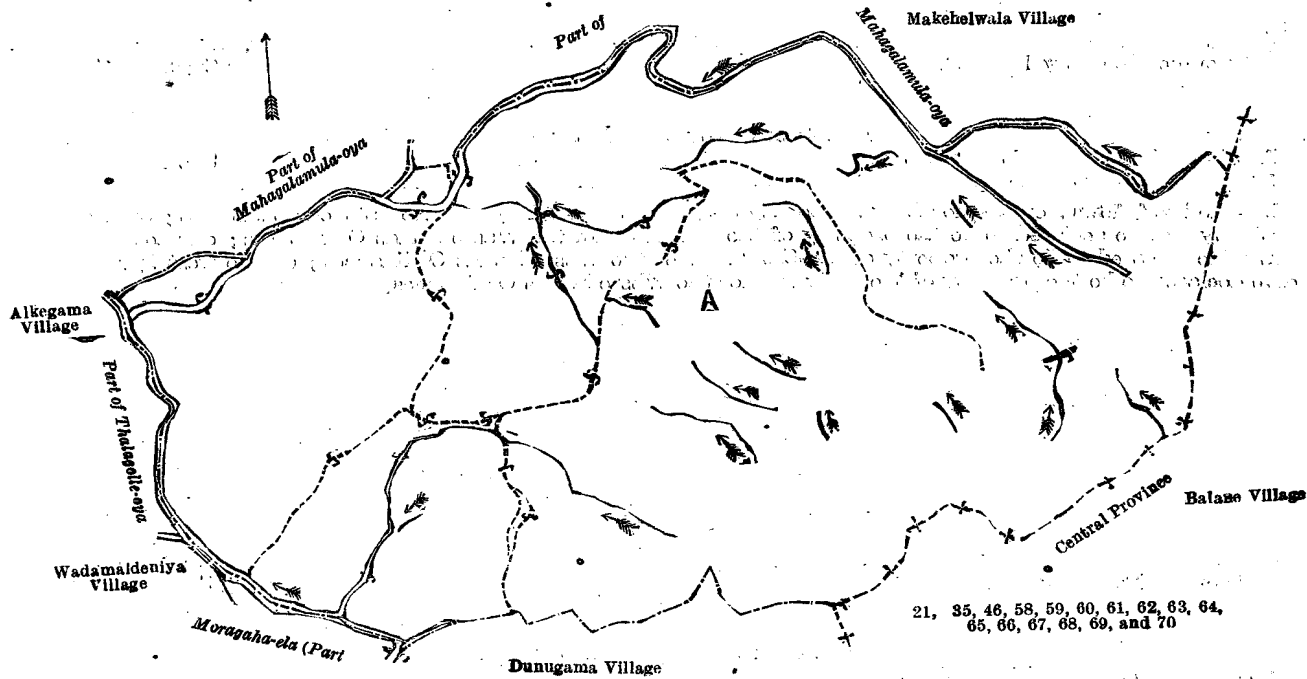
and bounded as follows: on the north by the village limit of Alkegama, part of Mahagalamula-oya, the village limit of Makehelwala, part of Mahagalamula-oya (the village limit of Makehelwala); on the east by the boundary of the Central Province, boundary of the Central Province (the village limit of Balane), boundary of the Central Province; on the south the boundary of the Central Province, the village limit of Dunugama, part of Moragaha-ela; on the west by the village limit of Wadamaldeniya, part of Thalagolle-oya (village limit of Alkegama).

NOTE.—The following lots lying within the above-mentioned boundaries are excluded from this part of the order, and no part of their aggregate acreage of 323 acres and 27 perches is included in the acreage of 6 acres 3 roods and 20 perches given above:—

Block survey preliminary plan 179.

Lot.	Name of Land.	Extent, A. R. P.	Lot.	Name of Land.	Extent, A. R. P.
A 1	Bibilekumburepillawa	0 0 14	A 17D	Muththethehena	0 0 33
A 2	Liyangahamulakotuwa, Medapelekumbura, Meepitiwelyaya, Maradeniyekumbura, and Egodaliyadda	33 2 39	A 17E	Bambaragalahena	0 3 15
A 3	Bibilewatta	4 1 22	A 17F	Bambaragalawatta	1 0 27
A 4	Medawatrakumbura	1 1 34	A 17G	Bandarahena	0 2 0
A 5	Udawatta, Medawaturewatta, and Karadewatta	10 3 14	A 17H	Delgahahena	0 0 30
A 6	Samayanpolehena and Ritigahamulahena	8 3 6	A 17I	Bambaragalahena, &c. (railway reserve)	7 1 14
A 7	Tibbotuhena <i>alias</i> Gallenegedara-watta	1 0 5	A 17J	Alupothayahena (do.)	0 3 27
A 8	Uduporuwewatta	2 1 14	A 17K	Muththettuhena	0 0 11
A 9	Ittegollewatta, Medapelehenewatta, Neerawariyehena, and Uduporuwewatta	7 3 19	A 18	Railway line	0 1 3
A 10	Ganehenewatta, Liyangahamulawatta, Medapelehenewatta, Attikagahamulatenna, Galgodehenewatta, Dahanekgewatta, Udawatta, Ittegollewatta, Amukotuwa, Sayakkarayalagewatta, Maradeniyewatta, Wattegederawatta, and Kapuhewatta	26 0 3	A 18A	Railway line (part of T. P. 60,105)	0 0 13
A 11	Thebugollekumbura	2 1 20	A 18B	Do.	0 0 2
A 12	Malgahamulawatta and Kudugollehenewatta	3 3 5	A 19	Elagawahena	2 3 11
A 13	Dehiwatttekumbura	1 1 34	A 19A	Agalagawahena	0 1 3
A 14	Galaudahena, Bambaragalahena, Pallathiwelchena, Leemagahamulahena, Agalkatehena, Peragollehena, Gonkurehena, Kotuwebendigodella, Galgodehena, Kotahahuwahena, Diganehena, Pusamulahena, Kudaturayahena, Udatebugala, Rukattanagahamulahena, Kotehena, Galgodehena, Ganehena, Dehiattchena, Yakdessahena <i>alias</i> Kudugalahena, Malgahamulawatta, Bumehena, Bandarahena, Meegahamulahena, and Walpolehenewatta	55 0 19	A 19B	Do. (part of T. P. 50,124)	0 1 19
A 15	Railway line	1 0 19	A 19C	Elagawahena	0 0 25
A 16	Do.	0 0 27	A 20	Kandedeniya-watta	1 2 18
A 17	Meegahamulamadehena, Muththettuhena (railway reserve)	4 1 30	A 20A	Do. (part of T. P. 43,454)	0 0 16
A 17A	Meegahamulamadehena (part of T. P. 191,508) (railway reserve)	0 0 18	A 22	Kandedeniye-kumbura	2 0 39
A 17B	Meegahamulamadehena (part of T. Ps. 60,105, and 50,124) (railway reserve)	0 1 33	A 23	Muttetuhena <i>alias</i> Bandarahena	0 3 22
A 17C	Meegahamulamadehena (railway reserve)	0 0 8	A 24	Bandarahena	0 1 11
			A 25	Muttetuwwewatta (railway reserve)	0 0 16
			A 26	Kandedeniye-kumbura (do.)	0 1 10
			A 27	Kandedeniyeaswedduma (do.)	0 0 20
			A 28	Bandarahena <i>alias</i> Neelawariyehena (railway reserve)	1 1 13
			A 29	Kandedeniyeaswedduma	0 1 24
			A 30	Bandarahena <i>alias</i> Neelawariyehena	0 3 7
			A 31	Kalaotuwawewattehena	2 0 25
			A 32	Alupothayahenewatta	1 1 36
			A 33	Do. (railway reserve)	0 2 21
			A 34	Bambaragalahena and Bambaragalawatta	3 0 0
			A 36	Motunawatta <i>alias</i> Good View estate	25 3 9
			A 36A	Do. (part of T. P. 191,508)	0 0 13
			A 37	Bambaragalahena	1 1 11
			A 38	Bambaragaladeniyekumbura (railway reserve)	0 0 18
			A 39	Do.	0 0 39
			A 40	Bambaragalawatta	0 0 21
			A 41	Do. (railway reserve)	0 2 9
			A 42	Galagodahenewatta, Bogahamulahenewatta, and Ittegollewatta	3 2 8
			A 43	Bandarahenewatta	0 0 12
			A 44	Bumehena, Uduporuwewatta, Alawalapitiyehena, Walpolewatta, and Walpolehena	24 3 29
			A 45	Walpolehenewatta	0 3 39
			A 47	Medapelehenena, Walpolehena, and Rettamulehena	4 1 25
			A 48	Beerigewatta	0 1 2
			A 49	Ritigahamulawatta	1 0 36

Lot.	Name of Land.	Extent, A. R. P.	Lot.	Name of Land.	Extent, A. R. P.
A 50	Alupotayawatta, Udahagederawatta, Gallenegederawatta, Bandarawatta, Kongahawatta, Kambarangollawatta, and Muttetuwatta..	15 0 3	A 55	hena, Kiringadeniyewatta, Malgahamulahena, Kadurugahamulahena, Hunukotuwehena, and Udahagederawatta	22 1 26
A 51	Kambarangagollewa	0 3 5	A 56	Pansalewatta, Marakkalawatta, and Kiringadeniyewatta	4 3 32
A 52	Kambarangagollehena and Kambarangagollewa	3 1 36	A 57	Agalawattedeniya <i>alias</i> Marakkaladeniyekumbura	2 2 25
A 53	Malidiwela and Dimbulaelakumbura	13 0 26		Pansaladeniyekumbura	0 2 26
A 54	Muttetuwatta, Ethpantiywatta, Medapelehena, Etambagahamula.				
					323 0 27



Surveyor-General's Office, Colombo, July 5, 1919. Scale of 16 Chains to an Inch. C. R. LUNDIE, for Surveyor-General.

II.—Block survey preliminary plan 179.

Lot.	Name of Land.	Extent, A. R. P.
25	Railway reserve (leased by the Crown)	0 0 16

and bounded as follows : on the north by the railway reserve declared to be the property of the Crown under the Waste Lands Ordinances ; on the east and south by Muttetuhena *alias* Bandarahena claimed by son of John Alahakoon ; on the west by railway reserve declared to be the property of the Crown under the Waste Lands Ordinances.

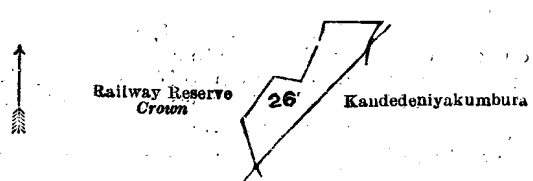


Surveyor-General's Office, Colombo, February 19, 1920. Scale of 4 Chains to an Inch. F. J. SALMON, for Acting Surveyor-General.

III.—Block survey preliminary plan 179.

Lot.	Name of Land.	Extent, A. R. P.
26	Railway reserve (leased by the Crown)	0 1 10

and bounded as follows : on the north by railway reserve declared to be the property of the Crown under the Waste Lands Ordinances ; on the east by Kandedeniya-kumbura claimed by Rankotpedige Kiri Saduwa and others ; on the south by Kandedeniya-kumbura claimed by Rankotpedige Kiri Saduwa and others, railway reserve declared to be the property of the Crown under the Waste Lands Ordinances ; on the west by the railway reserve declared to be the property of the Crown under the Waste Lands Ordinances.




Surveyor-General's Office, Colombo, February 19, 1920. Scale of 4 Chains to an Inch. F. J. SALMON, for Acting Surveyor-General.

IV.—Block survey preliminary plan 179.

Lot.	Name of Land.	Extent, A. R. P.
27	Railway reserve (leased by the Crown)	0 0 20

and bounded as follows: on the north by Digane-ela; on the east and south by the railway reserve declared to be the property of the Crown under the Waste Lands Ordinances; on the west by Kandedeniya-aswedduma (private).



Surveyor-General's Office,
Colombo, February 19, 1920.

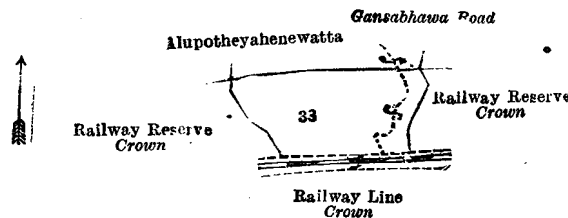
Scale of 4 Chains to an Inch.

F. J. SALMON,
for Acting Surveyor-General.

V.—Block survey preliminary plan 179.

Lot.	Name of Land.	Extent, A. R. P.
33	Railway reserve	0 2 21

and bounded as follows: on the north by Alupotheyahenewatta claimed by Menikpuralagedera Kaluwa; on the east by the railway reserve declared to be the property of the Crown under the Waste Lands Ordinances; on the south by the railway line declared to be the property of the Crown under the Waste Lands Ordinances; on the west by the railway reserve declared to be the property of the Crown under the Waste Lands Ordinances.



Surveyor-General's Office,
Colombo, February 19, 1920.


Scale of 4 Chains to an Inch.

F. J. SALMON,
for Acting Surveyor-General.

VI.—Block survey preliminary plan 179.

Lot.	Name of Land.	Extent, A. R. P.
38	Railway reserve (leased by the Crown)	0 0 18

and bounded as follows: on the north by Bambaragaladeniyekumbura claimed by Menikpuralagedera Kaluwa and others, railway reserve declared to be the property of the Crown under the Waste Lands Ordinances; on the east by the railway reserve declared to be the property of the Crown under the Waste Lands Ordinances; on the south by the railway reserve declared to be the property of the Crown under the Waste Lands Ordinances; on the west by Bambaragaladeniyekumbura claimed by Menikpuralagedera Kaluwa and others.



Surveyor-General's Office,
Colombo, February 19, 1920.

Scale of 4 Chains to an Inch.

F. J. SALMON,
for Acting Surveyor-General.

FREDERICK LEWIS,
Special Officer.

October 22, 1920.

PRELIMINARY NOTICES.

Hambantota Notice No. 7,729.

Notice under "The Waste Lands Ordinances of 1897, 1899, 1900, and 1903."

TAKE notice that unless within three months from February 4, 1921, the persons, if any, who claim any interest in the lands hereinafter mentioned or in any one or more of such lands or to some interest therein make claim in person or in writing to the said lands or to any of them or to some interest therein to Frederick Lewis, Esq., Special Officer appointed under section 28 of "The Waste Lands Ordinances of 1897, 1899, 1900, and 1903," at his office at Colombo:

Such Special Officer, in pursuance of the powers vested in him by the said Ordinances, will declare by writing under his hand that the said lands, or such of them as to which no claim has been made, are the property of the Crown.

FREDERICK LEWIS,
Special Officer.

NOTE.—A claim to a right of way over the said lands or any of them is a claim to an interest in the land or lands.

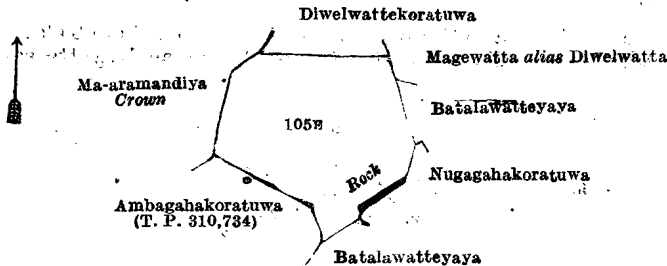
Description of the Lands referred to.

The following lots situated in the village of Mulkirigala, in the West Giruwa pattu of the Hambantota District, in the Southern Province, as described in the annexed diagrams :—

I.—Block survey preliminary plan 241.

Lot.	Name of Land.	Extent, A. R. P.
105E	Siyambalahakoratuwa	4 2 31

and bounded as follows : on the north by Diwelwatekoratuwa (private); on the east by Magewatta *alias* Diwelwatta (private), Batalawatteyaya (private), Nugahahakoratuwa (private); on the south by Batalawatteyaya (private), Ambagahakoratuwa sold by the Crown (T. P. 310,734); on the west by Ma-aramandiya declared to be the property of the Crown under the Waste Lands Ordinances.



Surveyor-General's Office,
Colombo, November 30, 1920.

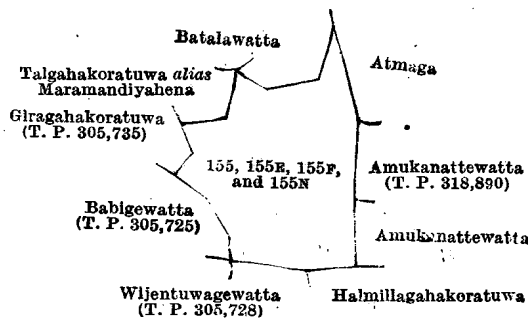
Scale of 8 Chains to an Inch.

G. K. THORNHILL,
for Surveyor-General.

II.—Block survey preliminary plan 241.

Lot.	Name of Land.	Extent, A. R. P.
155	Badabodugahakoratuwa	2 2 3
155E	Talagahakoratuwa	0 2 22
155F	Maramandiya	1 1 19
155N	Landagewatta	0 1 11
		4 3 15

and bounded as follows : on the north by Talagahakoratuwa *alias* Maramandiyahena (private), Batalawatta (private); on the east by Atmaga (private), Amukanattewatta sold by the Crown (T. P. 310,890), Amukanattewatta (private); on the south by Halmillagahakoratuwa (private), Wijentuwagewatta sold by the Crown (T. P. 305,728); on the west by Babigewatta sold by the Crown (T. P. 305,725), Giragahakoratuwa sold by the Crown (T. P. 305,735).



Surveyor-General's Office,
Colombo, November 30, 1920.

Scale of 8 Chains to an Inch.

G. K. THORNHILL,
for Surveyor-General.

Hambantota S. O. 2—1921.

Hambantota Notice No. 7,730.

Notice under "The Waste Lands Ordinances of 1897, 1899, 1900, and 1903."

TAKE notice that unless within three months from February 4, 1921, the persons, if any, who claim any interest in the lands hereinafter mentioned or in any one or more of such lands or to some interest therein make claim in person or in writing to the said lands or any of them or to some interest therein to Frederick Lewis, Esq., Special Officer appointed under section 28 of "The Waste Lands Ordinances of 1897, 1899, 1900, and 1903," at his office at Colombo :

Such Special Officer, in pursuance of the powers vested in him by the said Ordinances, will declare by writing under his hand that the said lands, or such of them as to which no claim has been made, are the property of the Crown.

FREDERICK LEWIS,
Special Officer.

NOTE.—A claim to a right of way over the said lands or any of them is a claim to an interest in the land or lands.

Description of the Lands referred to.

The following lots situated in the village of Debokkawa, in the East Giruwa pattu of the Hambantota District, in the Southern Province, as described in the annexed diagrams :—

I.—Block survey preliminary plan 406.

Lot.	Name of Land.	Extent, A. R. P.
8A	Lunuwaranagahawatta	0 1 30

and bounded as follows : on the north by Pattiyahena and Kirimetilanda declared to be the property of the Crown under the Waste Lands Ordinances; on the east by Ambagahawatta (private); on the south and west by Pattiyahena and Kirimetilanda declared to be the property of the Crown under the Waste Lands Ordinances.



Surveyor-General's Office,
Colombo, November 26, 1920.


Scale of 8 Chains to an Inch.

G. K. THORNHILL,
for Surveyor-General.

II.—Block survey preliminary plan 406.

Lot.	Name of Land.	Extent, A. R. P.
14P	Reservation for road	0 0 9

and bounded as follows: on the north by a path; on the east by the road from Talawa to Gonadeniya; on the south by Kosgahawatta (private); on the west by Kosgahawatta (private), Ambagahawatta sold by the Crown (T. P. 339,810)



Surveyor-General's Office,
Colombo, November 26, 1920.

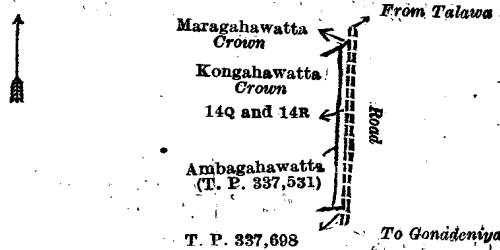
Scale of 8 Chains to an Inch.

G. K. THORNHILL,
for Surveyor General.

III.—Block survey preliminary plan 406.

Lot.	Name of Land.	Extent, A. R. P.
14Q	Kongahawatta (reservation for road)	0 0 12
14R	Ambagahawatta (do.)	0 0 8
		0 0 20

and bounded as follows: on the north by Maragahawatta declared to be the property of the Crown under the Waste Lands Ordinances; on the east by the road from Talawa to Gonadeniya; on the south by T. P. 337,698; on the west by Ambagahawatta sold by the Crown (T. P. 337,531), Kongahawatta belonging to the Crown.



Surveyor-General's Office,
Colombo, November 26, 1920.

Scale of 8 Chains to an Inch.

G. K. THORNHILL,
for Surveyor-General.

Hambantota S. O. 3—1921.

Kurunegala Notice No. 7,731.

Notice under "The Waste Lands Ordinances of 1897, 1899, 1900, and 1903."

TAKE notice that unless within three months from February 4, 1921, the persons, if any, who claim any interest in the land hereinafter mentioned make claim in person or in writing to the said land or to some interest therein to H. C. Toller, Esq., Special Officer appointed under section 28 of "The Waste Lands Ordinances of 1897, 1899, 1900, and 1903," at his office at Colombo:

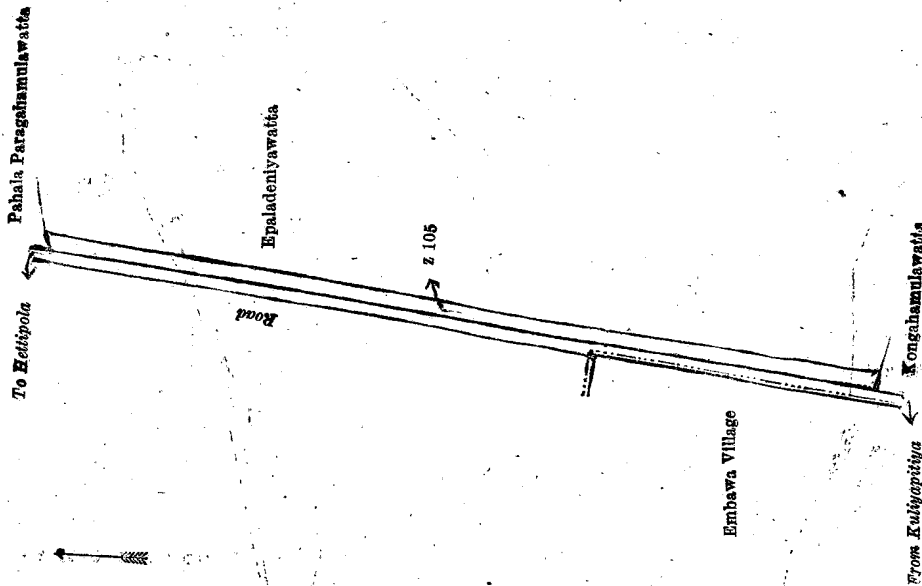
Such Special Officer, in pursuance of the powers vested in him by the said Ordinances, will declare by writing under his hand that the land, to which no claim has been made, is the property of the Crown.

H. C. TOLLER,
Special Officer.

NOTE.—A claim to a right of way over the said land is a claim to an interest in the land.

Description of the Land referred to.

The land commonly called or known as Epaladeniyawatta (road reservation), situated in the village of Epaladeniya, in the Yatikaha korale north of the Katugampola hatpattu of the Kurunegala District, in the North-Western Province, containing in extent 2 roods and 19 perches, shown as lot z 105 in preliminary plan 4,459 and in the annexed diagram; and bounded as follows: on the north by Pahala Paragahumulawatta claimed by T. M. Fernando and others; on the east by Epaladeniyawatta sold by the Crown; on the south by Kongahumulawatta claimed by Hingankullimudiyanselage Appuhamy, ex-Korala; on the west by the road from Kuliypitiya to Hettipola.



Surveyor-General's Office,
Colombo, November 30, 1920.

Scale of 4 Chains to an Inch.

G. K. THORNHILL,
for Surveyor-General.

Kurunegala S. O. 10—1921.

Kurunegala Notice No. 7,732.

Notice under "The Waste Lands Ordinances of 1897, 1899, 1900, and 1903."

TAKE notice that unless within three months from February 4, 1921, the persons, if any, who claim any interest in the lands hereinafter mentioned or in any one or more of such lands or to some interest therein make claim in person or in writing to the said lands or any of them or to some interest therein to H. C. Toller, Esq., Special Officer appointed under section 28 of "The Waste Lands Ordinances of 1897, 1899, 1900, and 1903," at his office at Colombo :

Such Special Officer, in pursuance of the powers vested in him by the said Ordinances, will declare by writing under his hand that the said lands, or such of them as to which no claim has been made, are the property of the Crown.

H. C. TOLLER,
Special Officer.

NOTE.—A claim to a right of way over the said lands or any of them is a claim to an interest in the land or lands.

Description of the Lands referred to.

The following lots situated in the village of Embalawa, in the Walgam pattu korāle of the Dewamedhi hatpattu of the Kurunegala District, in the North-Western Province, as described in the annexed diagram :—

Advance extract No. 2 of block survey preliminary plan 771.

Lot.	Name of Land.	Extent, A. R. P.
2	Embalawamukalana	25 1 11
4	Do. (path to conform with reservation)	0 2 36
		26 0 7

and bounded as follows : on the north by the village limit of Katugaha ; on the east by Embalawamukalana sold by the Crown, Weragodayayepitiyawatta claimed by Rajaguru Mudiyanse Mudiyanse and others ; on the south by Koholanepillewa claimed by W. M. Sirimalhamy and others, Koholana claimed by W. M. Banda and others, Aswedduma claimed by Banda and others, Koholanepillewa sold by the Crown (T. P. 340,155), Asweddumapillewa sold by the Crown (T. P. 340,156), Asweddumepillewa sold by the Crown (T. P. 340,157) ; on the west by Asweddumepillewa sold by the Crown (T. P. 340,157), T. P. 238,136, T. P. 238,137.

[For Diagram see page 144.]

Chilaw Notice No. 7,733.

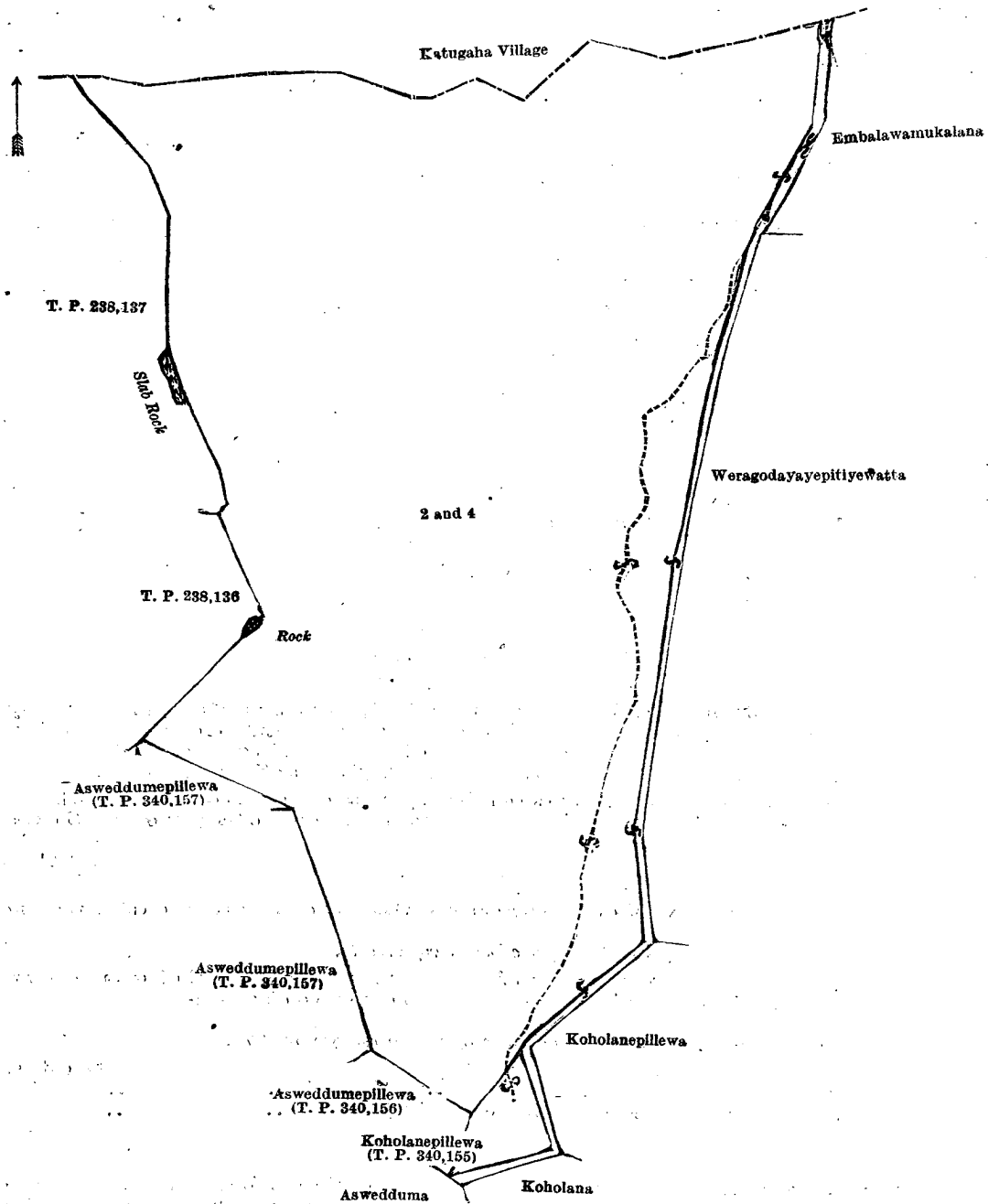
Notice under "The Waste Lands Ordinances of 1897, 1899, 1900, and 1903."

TAKE notice that unless within three months from February 4, 1921, the persons, if any, who claim any interest in the land hereinafter mentioned make claim in person or in writing to the said land or to some interest therein to W. E. Wait, Esq., Special Officer appointed under section 28 of "The Waste Lands Ordinances of 1897, 1899, 1900, and 1903," at his office at Colombo :

Such Special Officer, in pursuance of the powers vested in him by the said Ordinances, will declare by writing under his hand that the land, to which no claim has been made, is the property of the Crown.

W. E. WAIT,
Special Officer.

NOTE.—A claim to a right of way over the said land is a claim to an interest in the land.



Surveyor-General's Office,
Colombo, October 28, 1920.

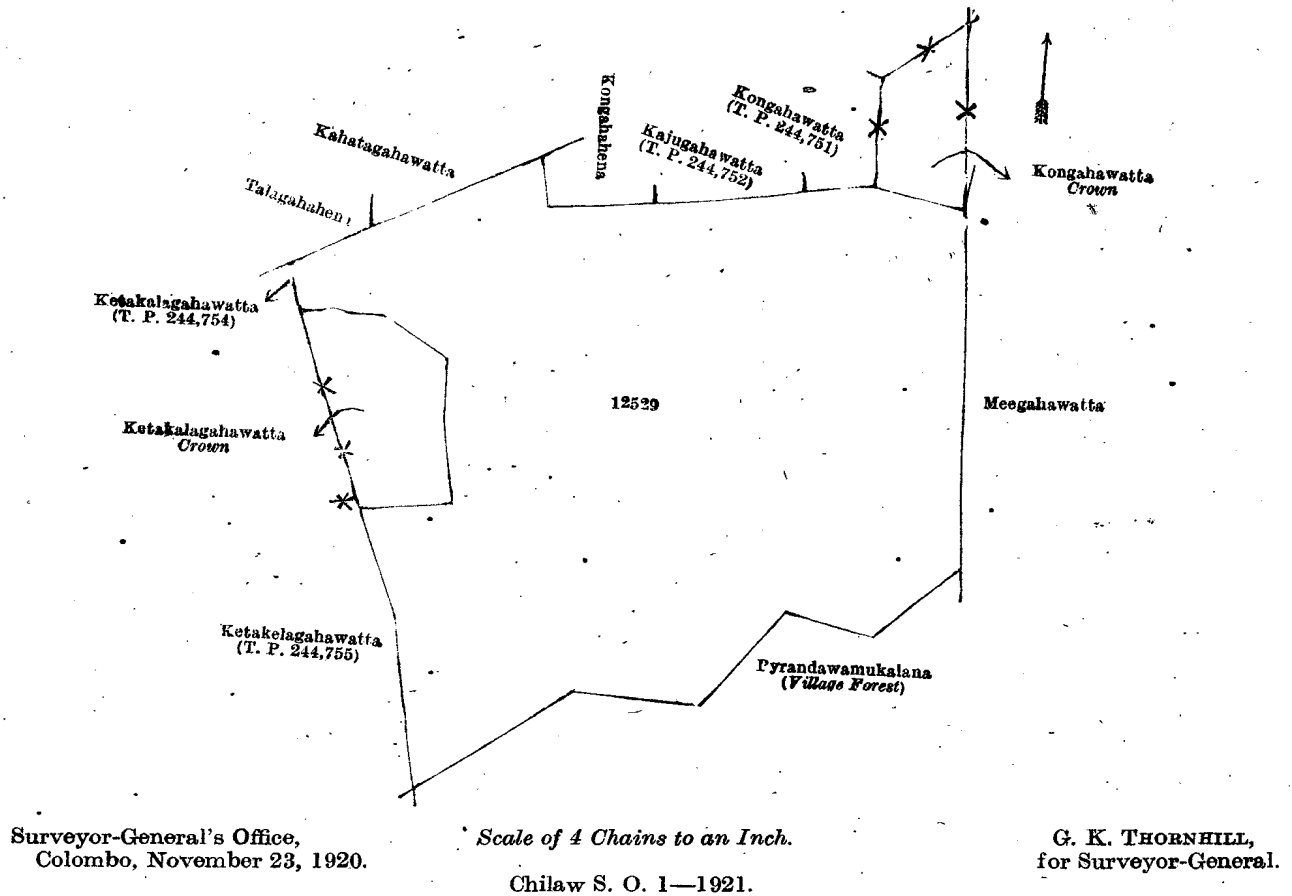
Scale of 4 Chains to an Inch.

G. K. THORNHILL,
for Surveyor-General.

Kurunegala S. O. 11—1921.

Description of the Land referred to.

The land commonly called or known as Korasemukalana, situated in the village of Karayita-agare, in the Yagam pattu of the Pitigal korale south of the Chilaw District, in the North-Western Province, containing in extent 12 acres and 35 perches, shown as lot 12529 in preliminary plan 2,753 and in the annexed diagram; and bounded as follows: on the north by Talagahahena claimed by Galisapitiyege Mitiya Veda and others, Kahatagahawatta claimed by Galisapitiyege Mohotta and others, Kongahahena sold by the Crown, Kajugahawatta (T. P. 244,752), Kongahawatta (T. P. 244,751), Kongahawatta belonging to the Crown; on the east by Meegahawatta sold by the Crown; on the south by Pyrandawamukalana (proclaimed village forest); on the west by Ketakelagahawatta (T. P. 244,755), Ketakelagahawatta belonging to the Crown, Ketakelagahawatta (T. P. 244,754).



Anuradhapura Notice No. 7,734.

Notice under "The Waste Lands Ordinances of 1897, 1899, 1900, and 1903."

TAKE notice that unless within three months from February 4, 1921, the persons, if any, who claim any interest in the lands hereinafter mentioned or in any one or more of such lands or to some interest therein make claim in person or in writing to the said lands or any of them or to some interest therein to W. E. Wait, Esq., Special Officer appointed under section 28 of "The Waste Lands Ordinances of 1897, 1899, 1900, and 1903," at his office at Colombo :

Such Special Officer, in pursuance of the powers vested in him by the said Ordinances, will declare by writing under his hand that the said lands, or such of them as to which no claim has been made, are the property of the Crown.

W. E. WAIT,
Special Officer.

NOTE.—A claim to a right of way over the said lands or any of them is a claim to an interest in the land or lands.

Description of the Lands referred to.

The following lots situated in the village of Potanegama, in the Elwe tulana of the Kanadara korale of the Nuwaragam palata, in the North-Central Province, as described in the annexed diagram :—

Block survey preliminary plan 790.

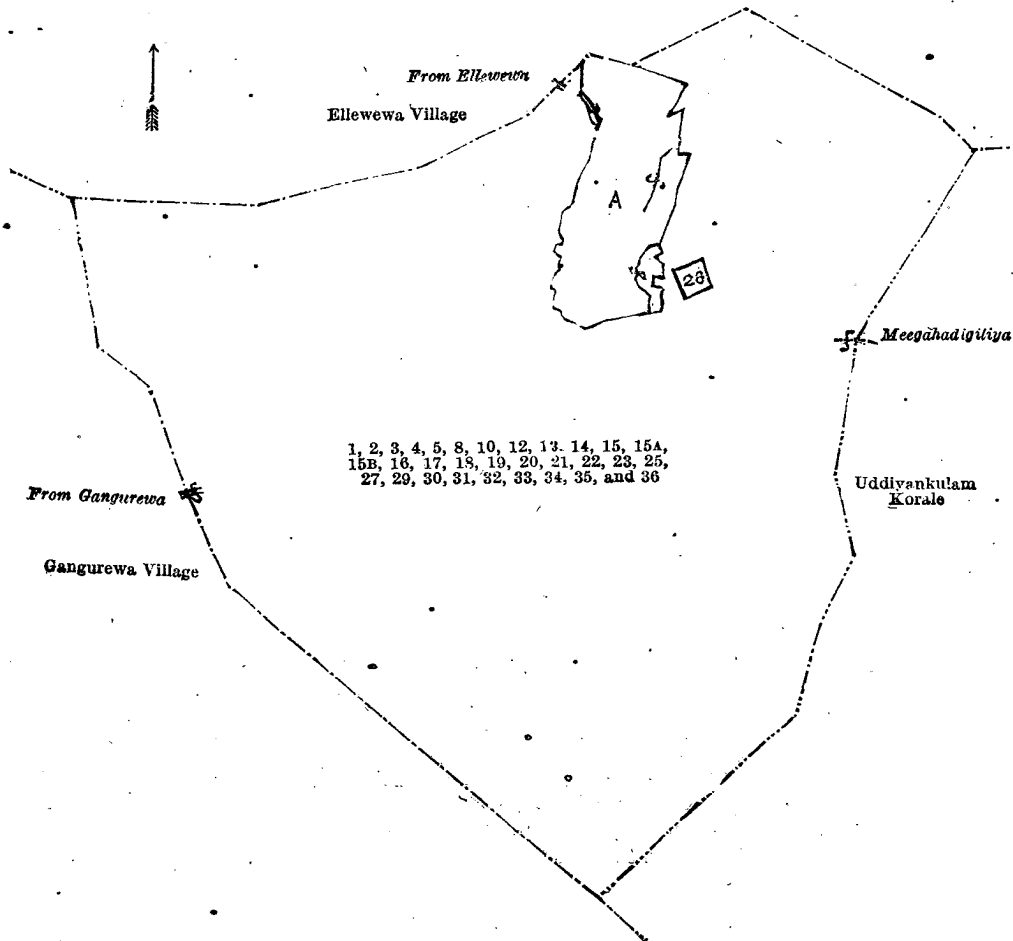
Lot.	Name of Land.	Extent, A. R. P.	Lot.	Name of Land.	Extent, A. R. P.
1	Minipitiya (cemetery)	0 0 36	19	Nugahalanda, Kahatagahalanda,	41 2 1
2	Path (approach road to cemetery)	0 0 12		Kongahalanda (chena reserve)	
3	Kudawewahenyaya	0 0 39	20	Mylagahalanda (reservation for tank bund)	1 0 8
4	Path (cart track)	0 0 11	21	Mylagaswewa (tank and bund)	6 2 12
5	Kudawewahenyaya	0 1 18	22	Footpath	0 0 8
8	Wekandapaulalanda, Galgodalanda, Siyambalagahahena	46 2 27	23	Reservation for bund	1 2 8
10	Horrow-ela (channel)	0 0 14	25	Horrow-ela (field channel)	0 0 5
12	Kadurugahahena, Mylagahenyaya, Dambagahalanda	30 2 30	27	Tisbamba (sanitary reserve)	0 3 33
13	Mylagahalanda	1 3 17	29	Footpath	0 0 6
14	Dambagahalanda (reservation for stream)	0 0 21	30	Huriagahalanda	17 0 23
15	Kadawala-ela	0 0 4	31	Patanegama tank (tank and bund)	30 0 36
15A	Do.	0 0 16	32	Path and reservation	0 2 32
15B	Do.	0 0 4	33	Bogahalanda (chena reserve)	46 1 11
16	Dambagahalanda (reservation for stream)	0 0 26	34	Palugahamukalana	42 0 18
17	Mylagahalanda	2 0 36	35	Mudun-ela (stream)	0 1 25
18	Do.	2 2 2	36	Dombagahalanda	33 1 9
					307 1 28

and bounded as follows : on the north by the village limit of Ellewewa ; on the east by the boundary of the Uddiyankulam korale ; on the south by the boundary of the Uddiyankulam korale, the village limit of Gangurewa ; on the west by the village limit of Gangurewa.

NOTE.—The following lots lying within the above-mentioned boundaries are excluded from this notice, and their aggregate acreage of 18 acres 1 rood and 29 perches is not included in the acreage of 307 acres 1 rood and 28 perches given above :—

Block survey preliminary plan 790.

Lot.	Name of Land.	Extent, A. R. P.	Lot.	Name of Land.	Extent, A. A. P.
A 6 ..	Wewaismatteaccara (T. P. 216,039)	4 0 35	A 26 ..	Accaraidama (T. Ps. 328,112, 328,113)	0 1 30
A 7 ..	Do.	0 1 34	28 ..	Wekandapaulahena (T. P. 325,908)	0 2 35
A 9 ..	Accaraidama (T. P. 316,089)	1 1 2			
A 11 ..	Ihala and Pahala Puranawela	9 3 26			18 1 29
A 24 ..	Wewagawagamhedda	1 1 27			



Surveyor-General's Office,
Colombo, November 12, 1920.

Scale of 16 Chains to an Inch.

G. K. THORNHILL,
for Surveyor-General.

Anuradhapura S. O. 1—1921.

Anuradhapura Notice No. 7,735.

Notice under "The Waste Lands Ordinances of 1897, 1899, 1900, and 1903."

TAKE notice that unless within three months from February 4, 1921, the persons, if any, who claim any interest in the lands hereinafter mentioned or in any one or more of such lands or to some interest therein make claim in person or in writing to the said lands or any of them or to some interest therein to W. E. Wait, Esq., Special Officer appointed under section 28 of "The Waste Lands Ordinances of 1897, 1899, 1900, and 1903," at his office at Colombo :

Such Special Officer, in pursuance of the powers vested in him by the said Ordinances, will declare by writing under his hand that the said lands, or such of them as to which no claim has been made, are the property of the Crown.

W. E. WAIT,
Special Officer.

NOTE.—A claim to a right of way over the said lands or any of them is a claim to an interest in the land or lands.

Description of the Lands referred to.

The following lots situated in the village of Tihagama, in the Elwe tulana of the Kanadara korale of the Nuwaragam palata, in the North-Central Province, as described in the annexed diagram :—

Block survey preliminary plan 796.

Lot.	Name of Land.	Extent, A. R. P.	Lot.	Name of Land.	Extent, A. R. P.
1 ..	Minipitiya (cemetery)	.. 0 1 24	30 ..	Tihogamawewa (tank and bund)	.. 41 3 3
2 ..	Minipitiyepara (path to cemetery)	.. 0 0 5	31 ..	Wewaismatehenyaya (chena reserve)	51 0 0
3 ..	Migahawihena	.. 7 3 10	32 ..	Nugagahayaya hena <i>alias</i> Wewaismatehenyaya (reservation for stream)	.. 3 2 13
5 ..	Karattapara (cart track)	.. 0 0 14	33 ..	Ditto Wewaismatehena, Tihogamakele	23 1 18
6 ..	Do (do.)	.. 0 0 35	34 ..	Adipara (footpath)	.. 0 0 32
7 ..	Messagahapuwewehalahena	.. 24 2 9	35 ..	Wembuwe-ela (stream)	.. 0 2 2
8 ..	Karattapara (road)	.. 2 2 32	36 ..	Wembuwemukalana, Katuwemukalana, Migahahena, Tammannegodamukalana	.. 55 3 6
9 ..	Messagahapuwewehena	.. 4 0 15	37 ..	Anukkanwala yaya (reservation for footpath)	.. 0 0 18
14 ..	Kudawewa (tank and bund)	.. 5 0 18	38 ..	Ditto Nugagahayaya (chena reserve)	71 2 7
15 ..	Kudawewa-ela (stream)	.. 0 0 36	39 ..	Anukkanwale-ela (stream)	.. 0 0 20
16 ..	Nugagahahena, Galukurupessehena, Bogahahena, Dewatelanda, Palugahalanda	.. 76 2 34	40 ..	Nugagahayaya (reservation for stream)	3 2 35
18 ..	Tisbamba (sanitary reserve)	.. 2 0 10	41 ..	Mudun-ela (stream)	.. 0 3 17
19 ..	Wekandapaulakele (bund reservation)	.. 2 0 4	42 ..	Millagahamukalana, Nugagahayayemukalana	.. 134 0 18
21 ..	Horow-ela (stream)	.. 0 0 9	43 ..	Karattapara (road) (part)	.. 0 3 20
24 ..	Parebima (reservation for road)	.. 0 0 39	44 ..	Messagahapuwewe-ela (stream)	.. 0 1 36
25 ..	Para-addaramukalana <i>alias</i> Kongahamukalana	.. 6 0 22	45 ..	Millagahamudun-ela (do.)	.. 0 0 20
26 ..	Wan-ela (stream)	.. 0 0 29			
27 ..	Adipara (footpath)	.. 0 0 5			
28 ..	Messagahapuwewaismatemukalama	.. 13 3 31			
29 ..	Do.	.. 12 1 17			
					547 0 23

and bounded as follows : on the north by the village limit of Ratmale ; on the east by the village limit of Ratmale, the boundary of the Uddiyankulam korale ; on the south by the village limit of Galenbindunuwewa ; on the west by the village limit of Galenbindunuwewa, the village limit of Nekatunuwewa.

NOTE.—The following lots lying within the above-mentioned boundaries are excluded from this notice, and their aggregate acreage of 30 acres 3 roods and 20 perches is not included in the acreage of 547 acres and 23 perches given above :—

Block survey preliminary plan 796.

Lot.	Name of Land.	Extent, A. R. P.	Lot.	Name of Land.	Extent, A. R. P.
A 4 ..	T. P. 320,640	.. 3 2 26	A 17 ..	Bogahayayaccarawelawedibima	.. 0 0 11
A 10 ..	Migahakumbura	.. 6 2 29	A 20 ..	Ambagahawattagammedda	.. 1 2 11
A 11 ..	Palugahakumbura	.. 1 0 36	A 22 ..	T. Ps. 249,900, 261,247, and 276,081	14 2 7
A 12 ..	T. P. 269,862	.. 2 0 8	A 23 ..	Akarewelawedibima	.. 0 1 34
A 13 ..	Kongaha-akkarawelawedibima <i>alias</i> Dambagahaidama	.. 0 2 18			30 3 20

[For Diagram see page 148.]

Anuradhapura Notice No. 7,736.**Notice under "The Waste Lands Ordinances of 1897, 1899, 1900, and 1903."**

TAKE notice that unless within three months from February 4, 1921, the persons, if any, who claim any interest in the land hereinafter mentioned make claim in person or in writing to the said land or to some interest therein to W. E. Wait, Esq., Special Officer appointed under section 28 of "The Waste Lands Ordinances of 1897, 1899, 1900, and 1903," at his office at Colombo :

Such Special Officer, in pursuance of the powers vested in him by the said Ordinances, will declare by writing under his hand that the land, to which no claim has been made, is the property of the Crown.

W. E. WAIT,
Special Officer.

NOTE.—A claim to a right of way over the said land is a claim to an interest in the land.

Description of the Land referred to.

The land commonly called or known as Ihalawelepahatkumbura, situated in the village of Katukeliyawa, in the Elwe tulana of the Kanadara korale of the Nuwaragam palata, in the North-Central Province, containing in extent 2 acres 1 rood and 11 perches, and shown as lot 47 in block survey preliminary plan 749 and in the annexed diagram ; and bounded as follows : on the north by Pahalawelapuranakumbura claimed by Punchage Neela Kanda Vidhane and others, Pahalawela Ithathaccare (private) ; on the east by Ihalawel-accare claimed by Kapuwa Mohandirama (T. P. 334,584) ; on the south by T. P. 222,354, Pahalawelapuranakumbura claimed by Punchage Neela Kanda Vidhane and others ; on the west by Pahalawelapuranakumbura claimed by Punchage Neela Kanda Vidhane and others.

[For Diagram see page 149.]

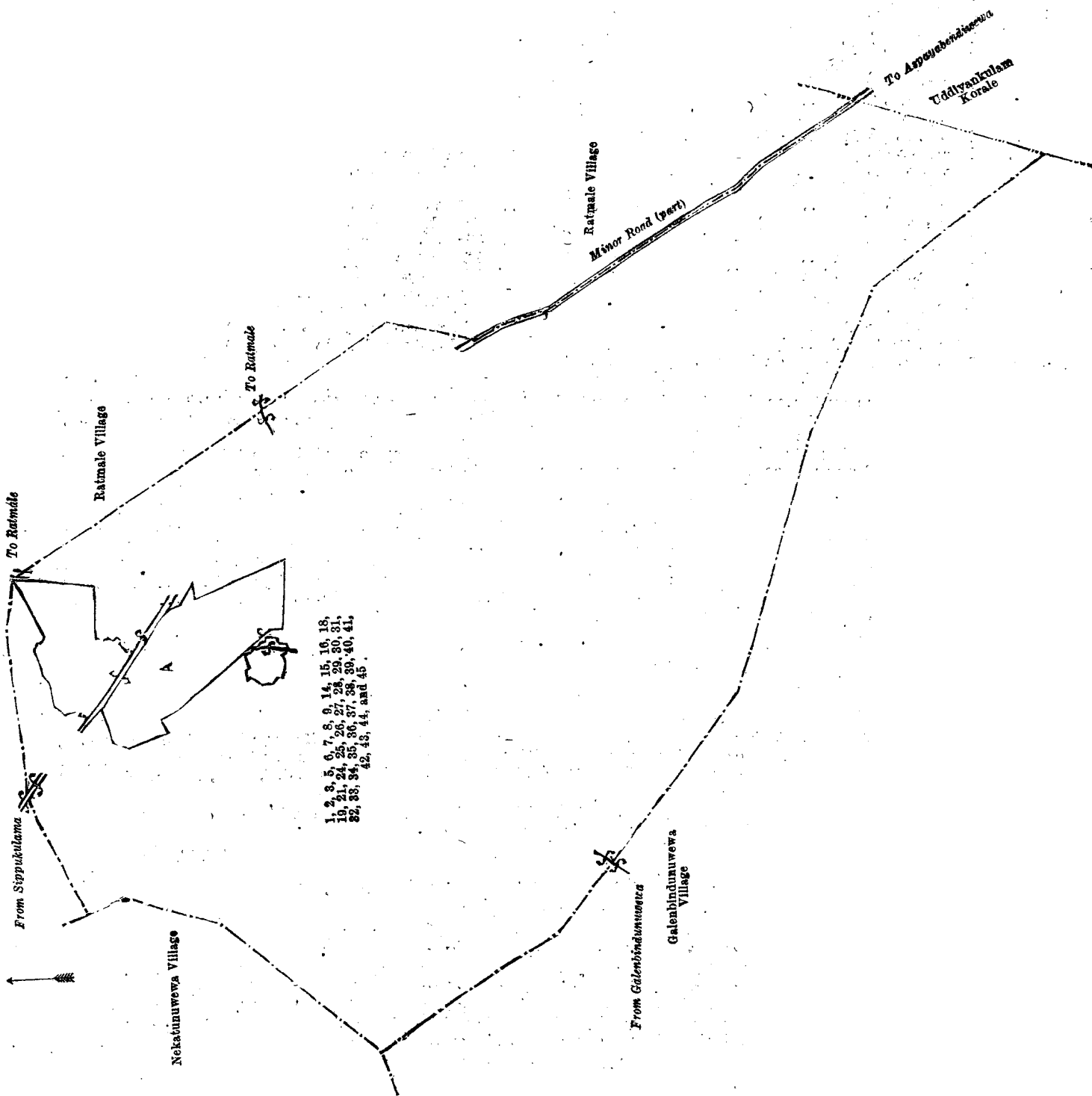
Anuradhapura Notice No. 7,737.**Notice under "The Waste Lands Ordinances of 1897, 1899, 1900, and 1903."**

TAKE notice that unless within three months from February 4, 1921, the persons, if any, who claim any interest in the lands hereinafter mentioned or in any one or more of such lands or to some interest therein make claim in person or in writing to the said lands or any of them or to some interest therein to W. E. Wait, Esq., Special Officer appointed under section 28 of "The Waste Lands Ordinances of 1897, 1899, 1900, and 1903," at his office at Colombo :

Such Special Officer, in pursuance of the powers vested in him by the said Ordinances, will declare by writing under his hand that the said lands, or such of them as to which no claim has been made, are the property of the Crown.

W. E. WAIT,
Special Officer.

NOTE.—A claim to a right of way over the said lands or any of them is a claim to an interest in the land or lands.

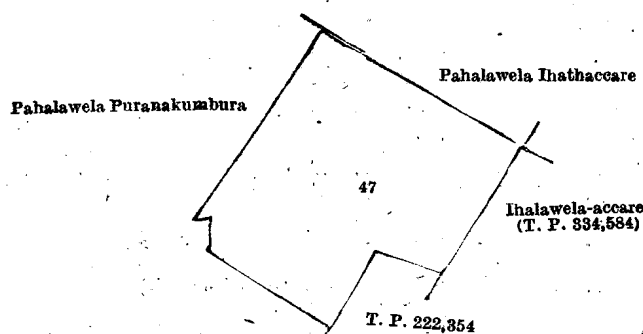


Surveyor-General's Office,
Colombo, October 25, 1920.

Scale of 16 Chains to an Inch.

G. K. THORNHILL,
for Surveyor-General.

Anuradhapura S. O. 2—1921.



Surveyor-General's Office,
Colombo, October-25, 1920.

Scale of 4 Chains to an Inch.

G. K. THORNHILL,
for Surveyor-General.

Anuradhapura S. O. 3—1921.

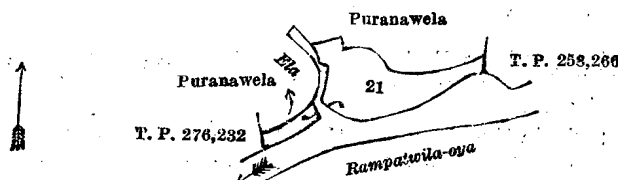
Description of the Lands referred to.

The following lots situated in the village of Rampatwila, in the Elwe tulana of the Kanadara korale of the Nuwaragam palata, in the North-Central Province, as described in the annexed diagrams:—

I.—Block survey preliminary plan 760.

Lot.	Name of Land.	Extent, A. R. P.
21	Welapaulakella	0 1 15

and bounded as follows: on the north by Puranawela claimed by Mohottalage Keerala Vel-Vidane and others; on the east by T. P. 258,266; on the south by Rampatwila-oya; on the west by T. P. 276,232, Puranawela claimed by Mohottalage Keerala Vel-Vidane and others, an ela.



Surveyor-General's Office,
Colombo, November 3, 1920.

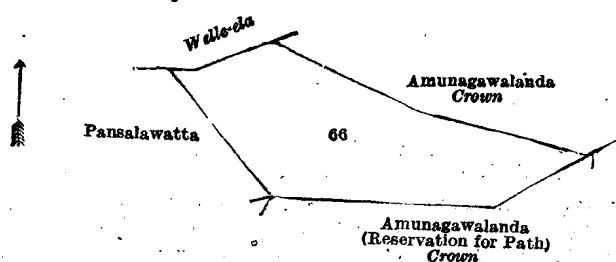
Scale of 4 Chains to an Inch.

G. K. THORNHILL,
for Surveyor-General.

II.—Block survey preliminary plan 760.

Lot.	Name of Land.	Extent, A. R. P.
66	Amunagawalanda	1 2 14

and bounded as follows: on the north by the Welle-ela, Amunagawalanda declared to be the property of the Crown under the Waste Lands Ordinances; on the east by Amunagawalanda declared to be the property of the Crown under the Waste Lands Ordinances, Amunagawalanda (reservation for path) declared to be the property of the Crown under the Waste Lands Ordinances; on the south by Amunagawalanda (reservation for path) declared to be the property of the Crown under the Waste Lands Ordinances; on the west by Pansalawatta claimed by Rev. Sumangala Buddhist priest.



Surveyor-General's Office,
Colombo, November 3, 1920.

Scale of 4 Chains to an Inch.

G. K. THORNHILL,
for Surveyor-General.

Anuradhapura S. O. 4—1921.

Anuradhapura Notice No. 7,733.

Notice under "The Waste Lands Ordinances of 1897, 1899, 1900, and 1903."

TAKE notice that unless within three months from February 4, 1921, the persons, if any, who claim any interest in the lands hereinafter mentioned or in any one or more of such lands or to some interest therein make claim in person or in writing to the said lands or any of them or to some interest therein to W. E. Wait, Esq., Special Officer appointed under section 28 of "The Waste Lands Ordinances of 1897, 1899, 1900, and 1903," at his office at Colombo:

Such Special Officer, in pursuance of the powers vested in him by the said Ordinances, will declare by writing under his hand that the said lands, or such of them as to which no claim has been made, are the property of the Crown.

W. E. WAIT,
Special Officer.

NOTE.—A claim to a right of way over the said lands or any of them is a claim to an interest in the land or lands.

Description of the Lands referred to.

The following lots situated in the village of Netiyagama, in the Elimeda tulana of the Kanadara korale of the Nuwaragam palata, in the North-Central Province, as described in the annexed diagram :—

Block survey preliminary plan 801.

Lot.	Name of Land.	Extent, A. R. P.	Lot.	Name of Land.	Extent, A. R. P.
1	Cart track and reservation	0 2 3	36	Footpath	0 0 8
2	Kongahayaya (chena reserve)	111 1 25	37	Channel	0 0 19
3	Millagahamukalana	42 0 30	41	Do.	0 0 12
4	Do.	31 2 30	44	Meegahayaya, Ehatugahayaya, Goda-kirilagahayaya	62 3 37
5	Dumillapitiya-ela (stream)	1 1 6	45	Pita-ela (stream)	1 1 12
6	Kongahayaya and Millagahahena	31 2 15	46	Footpath	0 0 2
7	Cart track and reservation	0 2 10	47	Ehatugahalanda	0 3 8
8	Nugegahayaya (chena reserve)	23 2 34	47½	Footpath	0 0 3
9	Do. (reservation for Wan-ela)	0 1 13	49	Ehatugahalanda (reservation for stream)	0 0 10
10	Wan-ela	0 0 31	50	Reservation for path	0 0 6
11	Netiyagamwewa (tank and bund)	48 2 15	51	Ehatugahalanda (reservation for oya)	0 2 8
12	Bogahayaya	10 3 39	52	Ambagahawewa-oya (half the area of stream)	0 2 7
13	Bogahayaya and Kadurugahahena (chena reserve)	107 1 6	53	Dambagahayaya <i>alias</i> Palugahayaya	21 3 39
14	Bogahayaya (reservation for cart track)	0 2 13	54	Kayanwewemukalana	9 0 30
15	Cart track (to Katukeliyawa)	0 3 5	55	Footpath	0 0 34
16	Dambagahayaya, Ratmalgahayaya	40 3 2	56	Minipitipara (approach road to cemetery)	0 0 6
17	Wan-ela	0 1 20	57	Minipitiya (cemetery)	0 2 30
18	Wekandataeruppubima	1 2 5	58	Ratmalagahawala mukalana <i>alias</i> Kayanwewemukalana	67 1 36
19	Dambagahahenwatta	0 3 37	59	Weeragahayaya	12 2 14
20	Do.	1 0 6			
22	Horrowelapaulakella	0 0 11			
23	Horrow-ela (field channel)	0 0 8			
28	Tisbambe (sanitary reserve)	2 2 6			
35	Dambagahahenyaya <i>alias</i> Hikgahayaya	14 3 10			
					652 2 21

and bounded as follows : on the north by the village limit of Weruppankulama ; on the east by the village limit of Kasamaduwa ; on the south by the village limit of Kasamaduwa, part of Ambagahawewa-oya (the village limit of Nabadawewa) ; on the west by the village limit of Nivitigama.

NOTE.—The following lots lying within the above-mentioned boundaries are excluded from this notice, and their aggregate acreage of 33 acres 3 roods and 19 perches is not included in the acreage of 652 acres 2 roods and 21 perches given above :—

Block survey preliminary plan 801.

Lot.	Name of Land.	Extent, A. R. P.	Lot.	Name of Land.	Extent, A. R. P.
A 21	Dambagaha-accare (T. P. 292,062)	2 0 38	A 39	Helambagahakumbura, Palugahakumbura (T. Ps. 157,336, 232,881, 229,380)	8 2 22
A 24	Gangoda	1 1 18	A 40	Accarabimewedibima	0 0 33
A 25	Ehatugahawatta	0 1 0	A 42	Palugahakumburewedibima	0 0 16
A 26	Meegahawatta	0 1 35	A 43	Dambagahakumbure Meda-accarewedibima	0 0 10
A 29	Millegahawatta	0 1 14	27	Palugahawatta	0 2 20
A 30	Ehatugahawatta	0 0 13	48	Accareidama (T. P. 305,050)	2 2 10
A 31	Dewala Bogahawatta	0 0 27			
A 32	Palugahawatta	0 0 19			
A 33	Gangoda	1 0 15			
A 34	Purahawela	15 1 31			
A 38	Parana-accarewedibima	0 0 18			
					33 3 19

[For Diagram see page 151.]

Uva Notice No. 7,739.

Notice under "The Waste Lands Ordinances of 1897, 1899, 1900, and 1903."

TAKE notice that unless within three months from February 4, 1921, the persons, if any, who claim any interest in the lands hereinafter mentioned or in any one or more of such lands or to some interest therein make claim in person or in writing to the said lands or to any of them or to some interest therein to W. E. Wait, Esq., Special Officer appointed under section 28 of "The Waste Lands Ordinances of 1897, 1899, 1900, and 1903," at his office at Colombo :

Such Special Officer, in pursuance of the powers vested in him by the said Ordinances, will declare by writing under his hand that the said lands, or such of them as to which no claim has been made, are the property of the Crown.

W. E. WAIT,
Special Officer.

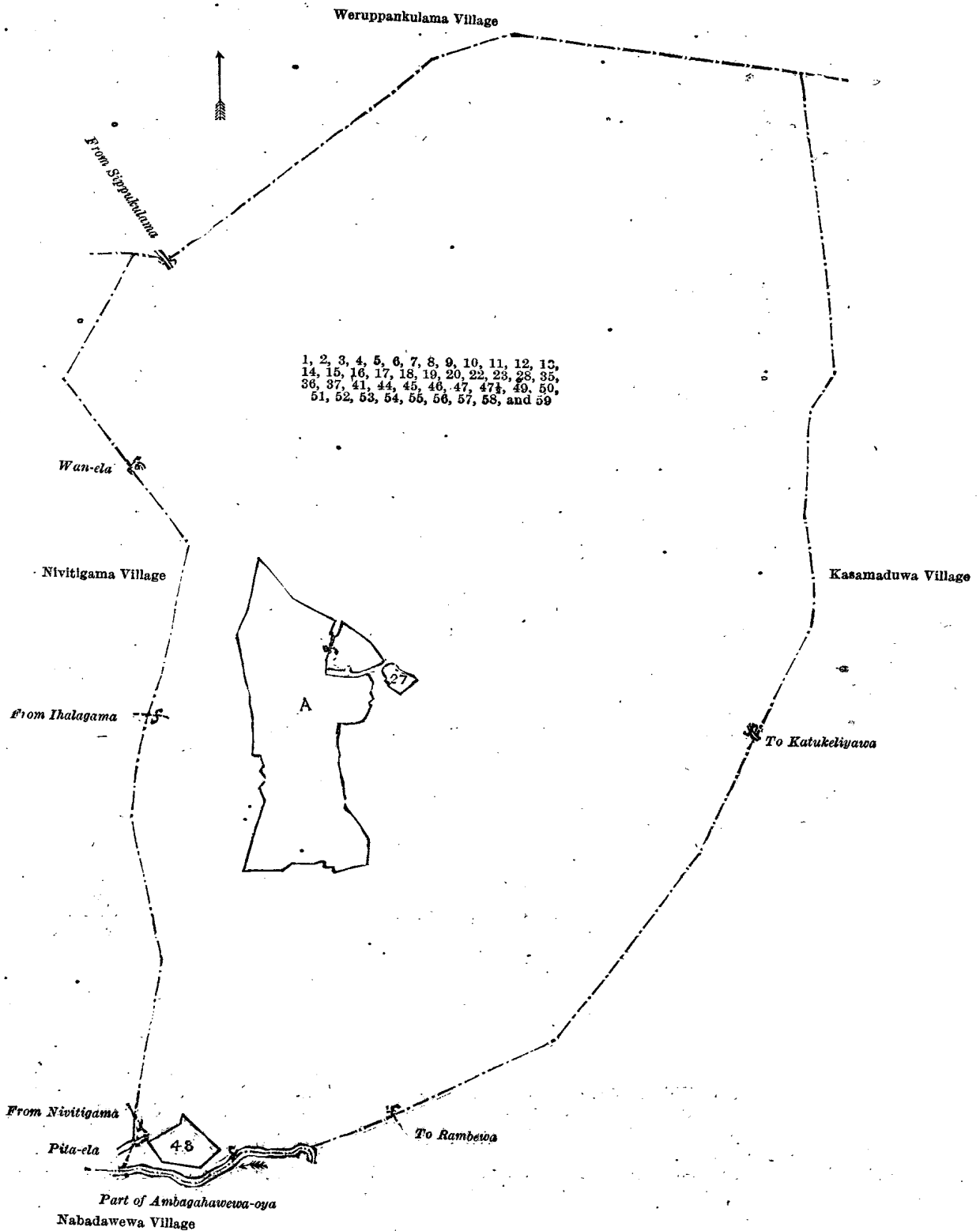
NOTE.—A claim to a right of way over the said lands or any of them is a claim to an interest in the land or lands.

Description of the Lands referred to.

The following lots situated in the village of Migollegama, in the Kumbalwela korale of the Yatikinda division, in the Province of Uva, as described in the annexed diagram :—

Block survey preliminary plan 273.

Lot.	Name of Land.	Extent, A. R. P.	Lot.	Name of Land.	Extent, A. R. P.
62	Herugasheinne-elagawahena	6 2 23	62c	Dikhena	7 2 8
62A	Nikagahakumburedikhena	1 3 1			
62B	Ankelipahuwehena	1 1 23			
					17 1 15

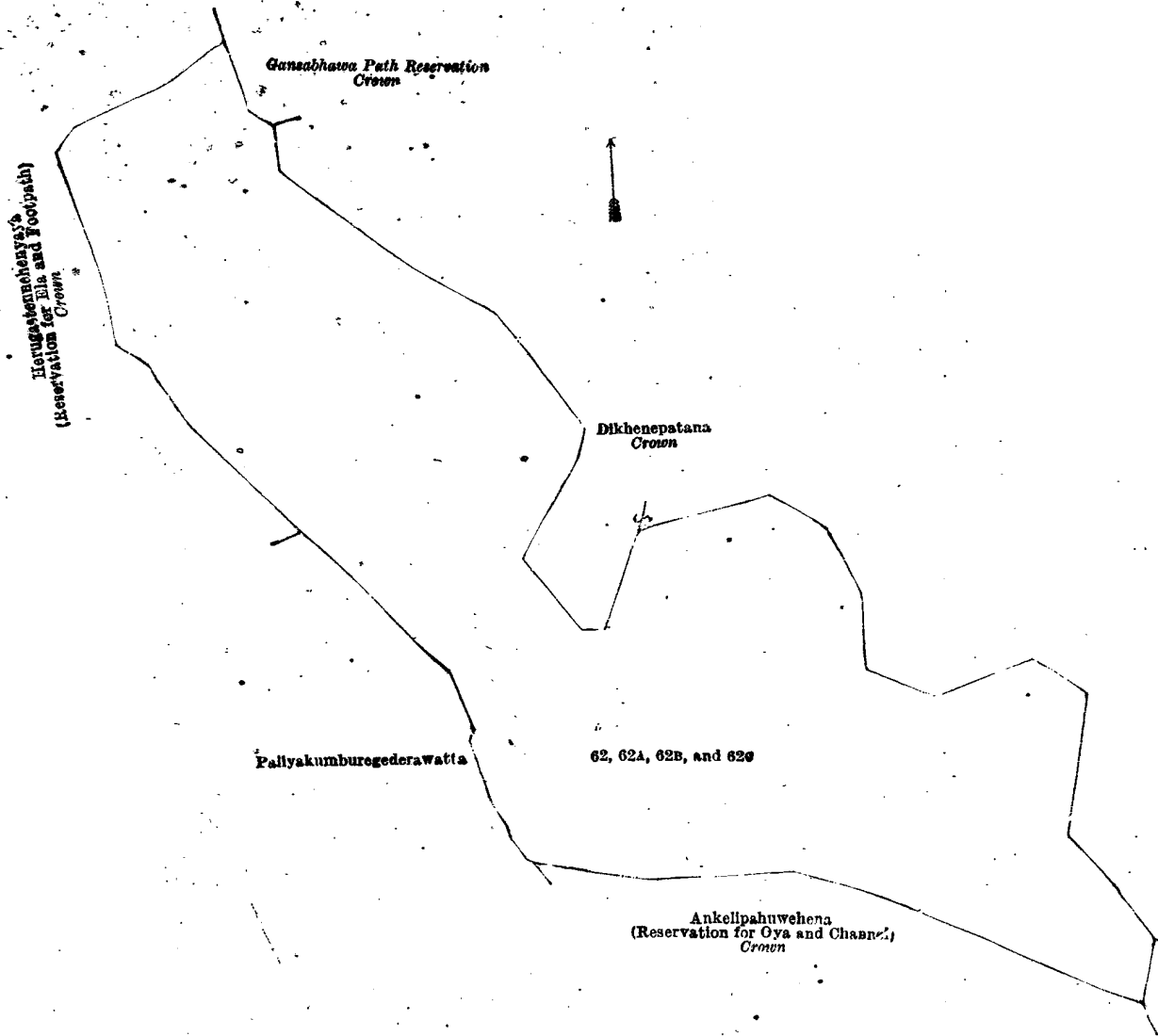


Surveyor-General's Office,
Colombo, November 11, 1920.

Scale of 16 Chains to an Inch.
Anuradhapura S: O. 5—1921.

G. K. THORNHILL,
for Surveyor-General.

and bounded as follows: on the north by Herugastennehenyaya (reservation for ela and footpath) declared to be the property of the Crown under the Waste Lands Ordinances, Gansabhawa path reservation declared to be the property of the Crown under the Waste Lands Ordinances, Dikhenepatana declared to be the property of the Crown under the Waste Lands Ordinances; on the east by Dikhenepatana declared to be the property of the Crown under the Waste Lands Ordinances; on the south by Ankelipahuwehena (reservation for oya and channel) to be declared the property of the Crown under the Waste Lands Ordinances; on the west by Paliyakumburegederawatta (private), Herugastennehenyaya (reservation for ela and footpath) declared to be the property of the Crown under the Waste Lands Ordinances.



Surveyor-General's Office,
Colombo, November 17, 1920.

Scale of 4 Chains to an Inch.

G. K. THORNHILL,
for Surveyor-General.

Uva S. O. 1—1921.

Uva Notice No. 7,740.

Notice under "The Waste Lands Ordinances of 1897, 1899, 1900, and 1903."

TAKE notice that unless within three months from February 4, 1921, the persons, if any, who claim any interest in the lands hereinafter mentioned or in any one or more of such lands or to some interest therein make claim in person or in writing to the said lands or to any of them or to some interest therein to W. E. Wait, Esq., Special Officer appointed under section 28 of "The Waste Lands Ordinances of 1897, 1899, 1900, and 1903," at his office at Colombo:

Such Special Officer, in pursuance of the powers vested in him by the said Ordinances, will declare by writing under his hand that the said lands, or such of them as to which no claim has been made, are the property of the Crown.

W. E. WAIT,
Special Officer.

NOTE.—A claim to a right of way over the said lands or any of them is a claim to an interest in the land or lands.

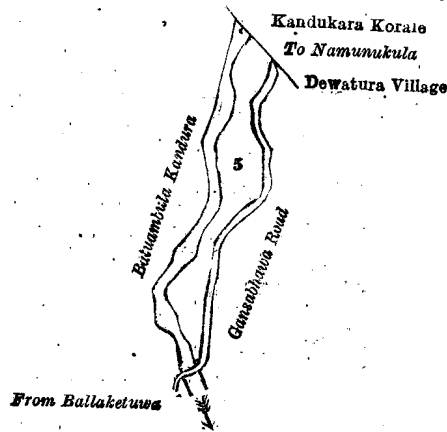
Description of the Lands referred to.

The following lots situated in the village of Udawadiya, in the Kumbalwela korale of the Yatikinda division, in the Province of Uva, as described in the annexed diagrams:—

I.—Block survey preliminary plan 277.

Lot.	Name of Land.	Extent; A. R. P.
5	Batuambulapatana	0 1 21

and bounded as follows: on the north by the boundary of the Kandukara korale (the village limit of Dewatura); on the east by the Gansabhawa road from Namunukula to Ballaketuwa; on the south by the Gansabhawa road from Namunukula to Ballaketuwa, the Batuambulakandura; on the west by the Batuambula kandura.



Surveyor-General's Office,
Colombo, November 20, 1920.


Scale of 4 Chains to an Inch.

G. K. THORNHILL,
for Surveyor-General.

Lot. Name of Land. II.—Block survey preliminary plan 277.
95 .. Gansabhawa path ..

Extent, A. R. P.
.. 0 0 5

and bounded as follows : on the north by a Gansabhawa path ; on the east and south by Puranarawehena claimed by Puranarawe Kirihatana and others, and the Gansabhawa path ; on the west by Welegederahena claimed by Welegedera Suanda.



Surveyor-General's Office,
Colombo, November 20, 1920.

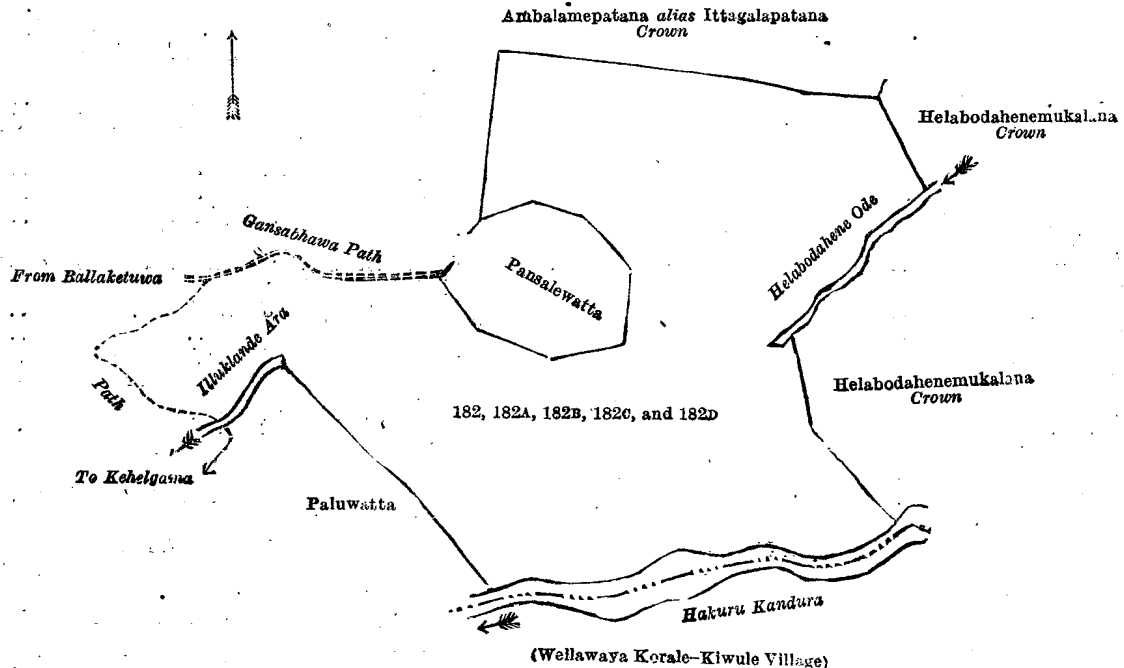
Scale of 4 Chains to an Inch.

G. K. THORNHILL,
for Surveyor-General.

III.—Block survey preliminary plan 277.

Lot.	Name of Land.	Extent, A. R. P.	Lot.	Name of Land.	Extent, A. R. P.
182	Dehilandehena 5 3 28	182D	Mala-dola (stream) 0 0 26
182A	Do. 2 3 19			
182B	Gurugalwalagawahena 0 2 33			
182c	Mala-dola (stream) 0 0 5			9 2 31

and bounded as follows : on the north by a path, the Gansabhawa path, Pansalewatta (private), Ambalamepatana *alias* Ittagalapatana declared to be the property of the Crown under the Waste Lands Ordinances ; on the east by Helabodahenemukalana declared to be the property of the Crown under the Waste Lands Ordinances, Helabodahene-ode, Helabodahenemukalana declared to be the property of the Crown under the Waste Lands Ordinances ; on the south by the Hakurukandura (the boundary of Wellawaya korale, the village limit of Kiwule) ; on the west by Paluwatta claimed by Paluwatte Kirihonda, the Illuklanda-ara, a path.



Surveyor-General's Office,
Colombo, November 20, 1920.

Scale of 4 Chains to an Inch.
Uva S. O. 2—1921.

G. K. THORNHILL,
for Surveyor-General.

LAND SALES IN THE WESTERN PROVINCE.

No. 3,309, W. P.—The Government Agent, Western Province, will on Monday, March 21, 1921, at 12 noon, at his office in Colombo, put up to auction, for sale or settlement, or will otherwise dispose of, the under-mentioned portions of Crown land, in accordance with the regulations of Government regarding land sales. Forty-two allotments of land situated in the Siyane korale east and Hewagam korale divisions of the Colombo District of the Western Province.

Advance extract 1 of block survey preliminary plan 19. Village—Ganihigama, Gangaboda pattu, Siyane korale east.

Lot.	Name of Land.	Name of Applicant.	Description.	Extent.		
				A.	R.	P.
1	Kekirihenakanda	Kiriporuge Amarisa of Ganihigama	Encroachment by applicant	0	1	2
Preliminary plan 16,764. Village—Udahamulla, Palle pattu, Salpiti korale.						
1	Alubogahawatta	—	Encroachment by Gabadage Don Siman and M. Selestina de Costa of Udahamulla	0	0	31
2	Do.	—	Encroachment by Tantirige Nicholas Perera, Gabadage Dona Dotcho, G. Don Mathes, G. Dona Johanna, G. Don Johanis, G. Davith, G. Siman, G. Bastiana, K. Hendrick Silva, Juanderage Hendrick Perera, G. Dona Magihami, M. Selestina de Costa, all of Udahamulla, and Mr. W. S. de Fonseka of Surveyor-General's Office	0	1	30
3	Alubogahahena	—	Jungle	6	1	35
Preliminary plan 15,695. Village—Eswatta, Udugaha pattu, Hewagam korale.						
6095	Godellelanda	Juwan Naidage Sinno Naide	Garden	0	3	18
Preliminary plan 17,105. Village—Batawala, Meda pattu, Hewagam korale.						
1	Labupitikandekele	—	Jungle	1	1	17
2	Labupitikandewatta	—	Encroachment by Henadirapatirige Singhappu of Atigala	1	1	36
3	Do.	—	Encroachment by Pussellamullagamage Sugatan and P. Surabiel of Atigala	0	0	7
4	Labupitilanda	—	Encroachment by Wanasundera Achchige Singhappu of Panaluwa	0	2	24
5	Bunwalalanda	—	Encroachment by Sendanayake Achchige Magiris and Appu Sinno of Batawala	1	1	5
6	Do.	—	do.	1	0	6
Preliminary plan 17,193. Village—Pinnawala, Meda pattu, Hewagam korale.						
1	Horagahalanda or Morakellewatta	—	Encroachment by Mr. E. Gordon Brooke and Sir Edward Rosling	1	1	1
4	Horagahalanda	Mr. E. Gordon Brooke of Hanwella Group, Padukka	Low jungle	17	3	19
5	Ditto or Morakelewatta	—	Encroachment by Mr. E. Gordon Brooke and Sir Edward Rosling	0	0	24
7	Pitaeladeniyagoda	—	Encroachment by Rajapaksepattirige Loku Carolis	0	0	35
8	Do.	—	Encroachment by Mr. E. Gordon Brooke and Sir Edward Rosling	0	0	20
9	Morakele estate	—	do.	0	0	11
10	Do.	—	do.	0	0	20
11	Riladolawatta	—	Encroachment by R. Nomis and Pinnawalge Thegis	0	3	32
13	Do.	—	Encroachment by R. Velun	0	0	16
14	Morakele estate or Bulathenakanda	—	Encroachment by Mr. E. Gordon Brooke and Sir Edward Rosling	1	0	19
16	Laulugahawatta	—	Encroachment by R. Velun	0	0	6
17	Iddakanda	—	Vegetable enclosure	0	3	2
20	Anguruwelalanda or Iddakanda	—	Encroachment by R. Singho Appu	0	0	16
21	Iddakanda	—	Encroachment by Mr. E. Gordon Brooke and Sir Edward Rosling	0	3	13
22	Do.	—	Encroachment by R. John Sinno	0	0	30
23	Do.	—	do.	0	0	17
24	Kaluwalakumbura	—	Encroachment by R. Yahanis	0	0	31
26	Iddakanda or Morakele estate	—	Encroachment by Mr. E. Gordon Brooke and Sir Edward Rosling	0	0	10
27	Iddakanda or Anguruwelalanda	—	Encroachment by R. Yohanis	0	0	25
28	Kaluwalakumbura	—	do.	0	0	10
29	Morakele estate	—	Encroachment by Mr. E. Gordon Brooke and Sir Edward Rosling	0	0	8
Preliminary plan 17,194. Village—Mawatagama, Meda pattu, Hewagam korale.						
1	Koswatta	—	Encroachment by Atukoralage Suwaris and Welikannage Don Sarnelis	0	1	26
2	Do.	—	Encroachment by N. R. M. Mohamado Abdul A. Hameed	0	0	33
4	Do.	—	Encroachment by Madar Lebbe of Hanwella	0	0	15
6	Do.	—	Encroachment by Ena Mustapha Lebbe of Malwana	0	1	1

Preliminary plan 17,237. Village—Oruwala, Palle pattu, Hewagam korale.				Extent.
Lot.	Name of Land.	Name of Applicant.	Description.	A. R. P.
1	Ambagahawatta	—	Encroachment by Godellapatirage Juwanis Peris	0 0 15
2	Do.	—	Encroachment by Korlage Thomas and K. Suwaris	0 2 28
3	Do.	—	Encroachment by A. H. L. Don Sadris	2 0 6
4	Heenkendagahawatta or Egodawatta	—	Chena	2 1 37
5	Egodawatta	—	Encroachment by A. H. L. Amaris Appu	0 0 8
6	Dawatagahakumbura.	—	Encroachment by A. H. L. Appusingho	0 0 7

Upset price per acre varying from Rs. 100 to Rs. 800. Further information regarding these lands may be obtained from the Government Agent, Western Province, and respecting their plans from the Surveyor-General.

Colonial Secretary's Office,
Colombo, February 1, 1921.

GRAEME THOMSON,
Colonial Secretary.

LAND SALES IN THE SOUTHERN PROVINCE.

No. 3,763, S. P.—The Government Agent, Southern Province, will on Thursday, March 24, 1921, at 1 P.M., at his office in Galle Kachcheri, put up to auction, for sale or settlement, or will otherwise dispose of, the under-mentioned portion of Crown land, in accordance with the regulations of Government regarding land sales. An allotment of land situated in the Four Gravets division of the Galle District of the Southern Province.

Preliminary plan 11,512. Village—Godakanda.

Claimants—(1) H. Podisinno of Godakanda and (2) W. L. Nandris of Godakanda.

Lot.	Name of Land.	Name of Applicant.	Description.	Extent.	Upset price per acre, Rs.
1	Galketiyagodella	H. Podisinno of Godakanda	Native garden	0 1 18	100
			Plantation	—	16

Further information regarding this land can be obtained from the Government Agent, Southern Province, and its plan from the Surveyor-General.

Colonial Secretary's Office,
Colombo, January 27, 1921.

GRAEME THOMSON,
Colonial Secretary.

No. 3,764, S. P.—The Government Agent, Southern Province, will on Tuesday, March 22, 1921, at 1 P.M., at his office in Galle Kachcheri, put up to auction, for sale or settlement, or will otherwise dispose of, the under-mentioned portions of Crown land, in accordance with the regulations of Government regarding land sales. Twenty-six allotments of land situated in the Gangaboda pattu division of the Galle District of the Southern Province.

Final village plan 570. Village—Nagoda.

Lot.	Name of Land.	Name of Applicant.	Description.	Extent.	Upset price per acre, Rs.
61A	Puwakgahahena	N. Carolis	Low forest	0 3 16	42
61B	Do.	Keppitiyagoda Radage Nanduwa	do.	1 1 8	42
63	Puwakgahahenedeniya	N. Carolis	Deniya	0 0 20	40
105A	Kennewinnahena	H. Raphael	do.	3 0 30	50
117A	Galpottagodabedda	P. Babappu	Chena	1 1 25	40
117C	Wekadekandehena	H. Carolis	do.	1 3 39	42
117D	Kampothagasduwa	Pussawelage Siyadoris	do.	1 0 35	40
131A	Attahaulhena	H. Appu Sinno	Low forest	1 0 12	42
131B	Alawattewilagoda	K. L. G. Don Carolis of Ethiligoda	Jungle	2 0 16	40
183	Muhandirangewaturawagodella	H. Carolis de Silva	Chena	1 3 13	40
183B	Do.	do.	do.	2 1 26	40
183D	Do.	H. Agostina	do.	1 0 13	40
203	Ugalgodadeniya	Udugama M. Sinno Appu de Silva	Deniya	0 0 6	40
206C	Ukgalgodakandehena	do.	Chena	1 3 30	40
206D	Do.	H. Elias	do.	2 0 18	40
206F	Alutmulanahena	Udugama M. Sinno Appu de Silva	do.	1 0 20	40
206K	Alutmulanekandahena	Dangala H. R. Welune	do.	2 0 26	40

Preliminary plan 11,020. Village—Diviture.

2	Korawahalleduwa or Horawahallekanda	G. A. Edwin of Diviture	Low jungle	0 3 32	60
4	Horawahallekanda	K. C. Eladin of Diviture	High jungle	1 3 37	60

Preliminary plan 11,116. Village—Patawelivitiya.

4	Muduhenkanda <i>alias</i> Elandawila-kanda	Guruwatte Vidanelage Johanis Alwis of Patawelivitiya	High jungle	1 3 1	55
---	--	--	-------------	-------	----

Preliminary plan 11,216. Village—Pataweliwitiya.

1	Lenamalelakanda <i>alias</i> Lenamalahenakoratuwa	Majuwaganagame Hinneris of Pataweliwitiya	High jungle	1 1 33	45
---	---	---	-------------	--------	----

Lot.	Name of Land.	Name of Applicant.	Description.	Extent.		Upset price per acre, Rs.
				A.	P.	
Preliminary plan 11,324. Village—Henameliya.						
2	Koswatta <i>alias</i> Delgahaduwa ..	Ponnamperuma of Kumbalwella ..	Contains rubber Plantation ..	0	0 32	50 10
Preliminary plan 11,573. Village—Gammeddegoda.						
1	Radagedeniya <i>alias</i> Radagedoda.	Gammeddegoda Liyanage Endiris of Gammeddegoda	Chena ..	3	1 31	50
Preliminary plan 11,385. Village—Baddegama South.						
1	Pambehakanda <i>alias</i> deniyekanda	Heen- T. Sumanasekere of Baddegama ..	Jungle ..	0	3 34	75
Preliminary plan 11,538. Village—Lelwala Pahala.						
1	Halolukanda ..	A. W. Jayasekera of Baddegama ..	Jungle ..	0	2 35	57.50
3	Do. ..	N. A. Gardiris Dias ..	do. ..	0	3 1	57.50

Further information regarding these lands can be obtained from the Government Agent, Southern Province, and their plans from the Surveyor-General.

Colonial Secretary's Office,
Colombo, January 28, 1921.

GRAEME THOMSON,
Colonial Secretary.

No. 3,765, S. P.—The Government Agent, Southern Province, will on Thursday, April 7, 1921, at 1 P.M., at his office in Galle Kachcheri, put up to auction, for sale or settlement, or will otherwise dispose of, the under-mentioned portions of Crown land, in accordance with the regulations of Government regarding land sales. Twenty-two allotments of land situated in the Wellaboda pattu division of the Galle District of the Southern Province.

Lot.	Name of Land.	Name of Applicant.	Description.	Extent.		Upset price per acre, Rs.
				A.	P.	
Preliminary plan 5,153. Village—Paragahatota. Claimant—Crown.						
10988	Tuduwegodaduwa ..	—	Island with chena ..	0	1 29	75
Preliminary plan 10,916. Village—Yakkatuwa. Claimant—Ilandaridewa Oidi.						
4	Gurugalkanda ..	Hewahakuru Bebiel ..	Garden ..	0	1 15	75
			Plantation ..		—	36
Claimant—Suduhakuru Hinniya.						
5	Gurugalkanda ..	Hewahakuru Bebiel ..	Garden ..	1	1 9	85
			Plantation ..		—	2
Preliminary plan 10,917. Village—Yakkatuwa. Claimant—Crown.						
5	Gurukanda ..	Hewahakuru Bebiel ..	Chena ..	0	1 37	60
Preliminary plan 10,993. Village—Talgahawatta. Claimant—Suduhakuru Sadisa of Mandakanda.						
18	Galagawawatta ..	Weerasingha Arachchige Ambalangoda	Siyadoris of Garden ..	0	1 13	60
			Plantation ..		—	60.
Preliminary plan 11,268. Village—Alutwala. Claimant—Crown.						
4	Elhenaowita ..	K. V. Hendrick Appu ..	Owita ..	0	1 27	75
Preliminary plan 11,299. Village—Pinikahana. Claimant—T. D. Gunawardena of Kahaduwa.						
1	Etambagahapittaniya or Walipot	P. M. Ubediris of Pinikahana	Native garden ..	0	1 11	50
			Plantation ..		—	20
Preliminary plan 11,347. Village—Hikkaduwa. Claimant—Crown.						
1	Arachchikanda ..	Gonapinuwala Vitanage Davith Sinno of Hikkaduwa	Owita ..	0	1 18	200
			Plantation ..		—	1
Claimant—Gonapinuwala Vitanage Davith Sinno.						
3	Arachchikanda-addara-paharulakebella	Gonapinuwala Vitanage Davith Sinno of Hikkaduwa	Garden ..	0	0 12	200
			Plantation ..		—	5
Preliminary plan 11,617. Village—Magala South. Claimant—Crown.						
1	Panudangahakele <i>alias</i> Indigahaudumullekele	Kaluwahakuru Siyoris of Karandeniya	Jungle ..	2	0 34	92.50
Preliminary plan 11,630. Village—Kahaduwa. Claimant—Crown.						
1	Wellabendiduwa ..	K. P. G. Singho Appu de Silva, Vidane Arachchi of Kahaduwa	Jungle ..	2	3 33	89
2	Banduravelketiyeduwa	Thomas Dias Gunawardena of Kahaduwa	Chena ..	1	0 22	85
3	Do. ..	do. ..	Chena (not for sale) ..	0	0 26	—*
Preliminary plan 11,631. Village—Batapola. Claimant—Crown.						
1	Yakkatuwekele ..	C. D. Z. Samaresekere of Randonbe ..	Jungle ..	1	2 37	85
2	Do. ..	do. ..	Chena (not for sale) ..	0	0 7	—*
3	Do. ..	do. ..	Garden ..	0	0 5	75
			Plantation ..		—	6
Preliminary plan 11,636. Village—Batapola. Claimant—Peduruhewa Arnolis Silva of Batapola.						
1	Hiridiattemanana ..	Peduruhewa Arnolis Silva of Batapola ..	Contains rubber ..	0	0 10	125
			Plantation ..		—	59.50

Lot.	Name of Land.	Name of Applicant.	Description.	Extent.		Upset price per acre, Rs.
				A.	R. P.	
2	Hiridiattemanana ..	Peduruhewa Arnolis Silva of Batapola ..	Cleared jungle ..	0	3 15	100
3	Do. ..	do. ..	Cleared jungle (not for sale)	0	0 13	—*
Preliminary plan 11,637. Village—Batapola. Claimant—Daniel de Silva Wimalasuriya of Ambalangoda:						
1	Purangoipoladeniya ..	V. W. K. Fernando of Alutgama ..	Cinnamon and coconut Plantation ..	0	1 11	100
						11.75
Claimant—Crown.						
2	Purangoipoladeniya ..	V. W. K. Fernando of Alutgama ..	Deniya ..	1	3 11	100
Claimant—V. W. K. Fernando of Alutgama.						
3	Purangoipoladeniya ..	V. W. K. Fernando of Alutgama ..	Paddy field ..	0	0 26	125
Claimant—Crown.						
4	Purangoipolakele ..	V. W. K. Fernando of Alutgama ..	Jungle ..	1	1 23	120
Preliminary plan 11,640. Village—Kotawila. Claimant—Crown.						
1	Kotawilabedda ..	Ilandaridewa Ujanis of Karandeniya ..	Jungle ..	1	1 5	92.50
Preliminary plan 11,656. Village—Karandeniya. Claimant—Crown.						
1	Nebilikanda ..	W. Alfred Silva of Jasmine Cottage, Wellawatta ..	Chena ..	0	3 5	100
2	Do. ..	do. ..	Chena (not for sale)	0	0 21	—*
3	Kiripedda ..	do. ..	do. ..	0	0 12	—*

* Reservation.

Further information regarding these lands can be obtained from the Government Agent, Southern Province, and their plans from the Surveyor-General.

Colonial Secretary's Office,
Colombo, February 1, 1921.

GRAEME THOMSON,
Colonial Secretary.

No. 3,766, S. P.—The Government Agent, Southern Province, will on Tuesday, April 19, 1921, at 1 P.M., at his office in Galle Kachcheri, put up to auction, for sale or settlement, or will otherwise dispose of, the under-mentioned portions of Crown land, in accordance with the regulations of Government regarding land sales. Twenty-six allotments of land situated in the Wellaboda pattu division of the Galle District of the Southern Province.

Preliminary plan 11,477. Village—Hikkaduwa (within the Sanitary Board limits of Hikkaduwa).

Lot.	Name of Land.	Name of Applicant.	Name of Claimant.	Description.	Extent.		Upset price per acre, Rs.
					A.	R. P.	
1	Ellabodawatta ..	— ..	Tuiyahennedige Issan and others of Hikkaduwa	Garden ..	0	0 34	100
2	Saranawadugewatta <i>alias</i> Galbodawatta ..	— ..	Saranawaduge Maishami of Hikkaduwa	Garden ..	0	0 29	100
3	Kudagodawela ..	— ..	Tuiyahennedige Arnolis of Hikkaduwa	Marshy, planted with coconut Plantation ..	0	0 7	100
4	Do. ..	— ..	Gallege Abaranhami of Hikkaduwa	Marshy, planted with coconut Plantation ..	0	0 13	100
5	Do. ..	— ..	Saranawaduge Babun of Hikkaduwa	Marshy, planted with coconut Plantation ..	0	0 31	100
6	Do. ..	— ..	(1) Gallege Arnolis and (2) Kalupahanage Allis of Hikkaduwa	Marshy, planted with coconut Plantation ..	0	0 22	100
7	Do. ..	— ..	(1) Kothigodakankanange Babun and (2) Kalu-achehi Thambihami of Hikkaduwa	Marshy, planted with coconut Plantation ..	0	1 1	100
8	Do. ..	— ..	Gardiahewa Kodikarage Amadoris of Hikkaduwa	Marshy, planted with coconut Plantation ..	0	0 6	100
9	Do. ..	— ..	Gardiahewa Kodikarage Carolis of Hikkaduwa	Marshy, planted with coconut Plantation ..	0	0 38	100
10	Do. ..	— ..	Crown ..	Marsh ..	7	2 15	100
11	Badalgewatta <i>alias</i> Pansalwatteaddaraowita ..	— ..	Tuiyahennedige Elias of Hikkaduwa	Owita ..	0	0 14	100
12	Badalgewatta <i>alias</i> Pansalewattekumbura ..	— ..	do. ..	Paddy field ..	0	1 31	120
13	Do. ..	— ..	do. ..	Deniya ..	0	0 32	120
Village—Wawlagoda.							
14	Kudagodawela ..	— ..	J. P. Jayatilika of Wawlagoda	Paddy field ..	0	1 9	120
15	Do. ..	— ..	do. ..	Deniya ..	0	1 20	120

Preliminary plan 11,490. Village—Godagama.						Extent.	Upset price
Lot.	Name of Land.	Name of Applicant.	Name of Claimant.	Description.	A. R. P.	per acre, Rs.	
1	Kahatapitiyamanella <i>alias</i> Dehigahagoipola	—	J. W. Weerasuriya of Dodanduwa	Contains rubber Plantation ..	2 0 25	100* 525	
2	Do.	..	do.	Contains rubber Plantation ..	6 0 0	100* 1,575	
3	Dikgoipolakumbura	..	D. W. A. de Silva of Alut- wala	Paddy field ..	0 1 26	75*	
4	Kahatapitiyamanella <i>alias</i> Dehigahagoipola	..	do.	Garden .. Plantation ..	0 2 15	100* 61	
5	Do.	..	J. W. Weerasuriya of Dodanduwa	Garden .. Plantation ..	9 0 22	100* 1,260	
6	Do.	..	do.	Garden .. Plantation ..	1 1 24	100* 420	
7	Do.	..	do.	Garden .. Plantation ..	4 0 30	100* 1,740	
8	Do.	..	do.	Garden .. Plantation ..	0 1 24	100* 120	

Preliminary plan 11,644. Village—Ambana.						Extent.	Upset price
Lot.	Name of Land.	Name of Applicant.	Name of Claimant.	Description.	A. R. P.	per acre, Rs.	
1	Giribimadeniya	.. P. H. Arnolis de Silva of Bata- pola	Crown ..	Deniya ..	0 0 35	65	
2	Danduketiyeduwa <i>alias</i> Danduketiyekele	.. do.	do.	Forest ..	12 1 27	90	
3	Danduketiyedeniya	.. do.	do.	Deniya ..	0 3 23	65	
4	Danduketiyedeniya, Dan- duketiyeduwa	.. do.	do.	Deniya and chena (not for sale)	1 0 35	—†	

* With mining rights at Rs. 300 per acre.

† Reservation.

Further information regarding these lands can be obtained from the Government Agent, Southern Province, and their plans from the Surveyor-General.

Colonial Secretary's Office,
Colombo, February 2, 1921.

GRAEME THOMSON,
Colonial Secretary.

LAND SALES IN THE NORTH-CENTRAL PROVINCE.

No. 2,125, N.C. P.—The Government Agent, North-Central Province, will on Tuesday, March 22, 1921, at 1 P.M., at his office in the Anuradhapura Kachcheri, put up to auction, for sale or settlement, or will otherwise dispose of, the under-mentioned portions of Crown land in accordance with the regulations of Government regarding land sales. Thirty-one allotments of land situated in the Nuwaragam, Hurulu, and Kalagam palatas of the Nuwarakalawiya district of the North-Central Province.

Final village plan 42. Village—Kidawarankulama in Kadawat korale.						Extent.	Upset price
Lot.	Name of Land.	Name of Applicant.	Description.	A. R. P.	per acre, Rs.		
3AT	Kidawarankulama- mukalana or Puli- yankulamakele	Pinhamy Vel-Vidanegge Mudalihamy of Mahakumbukgollewa	Jungle ..	1 3 18	24		
Final village plan 286. Village—Namwaragam korale.						Extent.	Upset price
2R	Nambadawewakele	(1) W. G. Seerala, (2) J. Appuhami Vel-Vidane and another of Kara- gahawewa	..	9 0 0	26		
2T	Do.	W. G. Seerala	do.	2 3 13	26		
Final village plan 527. Village—Yakawewa in Kadawat korale.						Extent.	Upset price
2B3	Yakawewakele	Udayare Vel-Vidanegge Badderale	Jungle ..	0 3 19	23		
2D	Do.	(1) Velatege Bandate, (2) L. Kapurale	Chena ..	3 0 33	24		
2F4	Do.	K. G. Mantrihamy and another	Jungle ..	1 3 27	23		
Final village plan 559. Village—Balahondawewa in Kende korale.						Extent.	Upset price
1H	Bogahahena <i>alias</i> Abakolawewakele	S. W. Kirihami and others	Chena land suitable for paddy	3 3 14	24		
1W	Abakolawewakele	do.	Jungle suitable for paddy ..	6 0 25	24		
1X	Balahondawewakele	B. Punchirala	do.	0 3 35	23		
Preliminary plan 5,596. Village—Sestrawelliya in Maminiya korale.						Extent.	Upset price
1	Bogahahena	E. S. Appuhamy	Low jungle	2 0 7	16		
2	Godakiralagahaidama	..	Reservation for right of way	0 0 8	—*		
3	Do.	A. Banda	Low jungle	0 3 30	16		
4	Do.	..	Reservation for right of way	0 0 10	—*		
Preliminary plan 5,597. Village—Sestrawelliya in Maminiya korale.						Extent.	Upset price
1	Dambagahawatta	D. B. Ilangasinghe and another	Jungle	1 3 38	16		
2	Do.	..	Reservation for main road	0 0 15	—*		
3	Migahahena	K. Ukku Banda	Jungle	1 0 3	16		

Lot.	Name of Land.	Name of Applicant.	Description.	Extent.		Upset price per acre, Rs.
				A.	R. P.	
Preliminary plan 5,598. Village—Musnawa in Negampaha korale.						
1	Warapitiya	J. A. Dissanayaka	Jungle fit for paddy	3	0 32	16
2	Do.	—	Reservation for the Musnawa Maha-ela	1	3 23	—*
Preliminary plan 5,600. Village—Musnawewa in Negampaha korale.						
1	Inginigahahena	D. Kirihami Arachchi and another..	Jungle	2	0 13	16
Preliminary plan 5,601. Village—Italwetunuwewa in Kalpe korale.						
1	Karawgahaidama	C. M. Punchirala Korala	Open land fit for paddy	1	0 7	17
2	Do.	—	Reservation for tank bund	0	0 25	—*
Preliminary plan 5,603. Village—Helambawewa in Negampaha korale.						
1	Kongahaidama	Bandage Udayare	Jungle fit for paddy	2	0 6	16
Preliminary plan 5,606. Village—Nikawewa in Kalpe korale.						
1	Dombagahaidama	P. M. Mohamad Cassim	High jungle fit for paddy	3	0 3	24
2	Do.	M. B. M. I. Alim Saibo	do.	4	0 1	30
Preliminary plan 5,607. Village—Dematawewa in Mahapotana korale.						
1	Palugahaidama	K. G. Wannihami	Jungle fit for paddy	2	3 20	40
2	Do.	—	Reservation for road	0	0 34	—*
3	Dambagaha-akkara-idama	W. Kapurula Vel-Vidane and 5 others	Jungle fit for paddy	3	0 27	20
4	Do.	—	Jungle	0	3 0	16
5	Do.	—	Reservation for road	0	2 32	—*
Preliminary plan 5,613. Village—Kumbukwewa in Negampaha korale.						
1	Kumbukwewakele	W. G. M. Dingiri Banda	Jungle fit for paddy	8	3 33	21
2	Do.	—	Reservation for the Wan-ela or Totapola-ela	0	3 26	—*

* These lands are not for sale.

Further particulars regarding the above land lots can be had from the Government Agent, North-Central Province, and plans of them from the Surveyor-General.

Colonial Secretary's Office,
Colombo, February 2, 1921.

GRAEME THOMSON,
Colonial Secretary.

LAND SALES IN THE PROVINCE OF UVA.

No. 1,423, P. of U.—The Government Agent for the Province of Uva will on Monday, March 21, 1921, at 1 P.M., at his office in Badulla Kachcheri, put up to auction, for sale or settlement, or will otherwise dispose of, the under-mentioned portions of Crown land, in accordance with the regulations of Government regarding land sales. Fourteen allotments of land situated in the Buttala, Bintenna, Wellawaya, and Yatikinda divisions of the Badulla District of the Province of Uva.

Final village plan 172. Village—Mupane in Buttala Wedirata korale of Buttala division.
Claimant—Crown.

Lot.	Name of Land.	Name of Applicant.	Description.	Extent.		Upset price per acre, Rs.
				A.	R. P.	
14BD	Kalabotuwwa or Wellawellanda <i>alias</i> Mahayaya	—	Chena and forest contains milla and satin	59	0 15	56
14QA	Kalatuwwehena	Mr. H. J. D. Stokes, Moneragala	Chena	3	0 8	56
16	Haligangoda-arawa	do.	do.	0	2 24	56
Claimant—Crown land, encroached by upon by K. Sudu Banda.						
55AX	Pollandekanatta	Kolongaswatte Sudu Banda of Muppane	Native garden contains chillies, manioca, and a mud hut	1	0 7	20*
Claimant—Crown land, encroached upon by D. M. Appuhany.						
55AZ	Do.	Kolongaswattegedera D. M. Appuhany of Muppane	Native garden contains chillies, manioca, and a mud hut	1	0 11	20*
Claimant—Crown land, encroached upon by K. M. Suduhamy.						
55BA	Do.	Komara Mudiyansele Suduhamy	Native garden contains chillies, manioca, and a mud hut	1	0 11	20*
Preliminary plan 2,084. Village—Pangaragammana in Bintenna korale of Bintenna division. Claimant—Crown.						
1	Meegahaulpotapitiya	—	Chena, reservation for irrigation channel	0	1 24	—†
2	Do.	M. Kader Saibo of Pangaragammana	Chena	1	3 38	30
3	Do.	—	Chena, reservation for means of access	0	0 24	—†

Lot.	Name of Land.	Name of Applicant.	Description.	Extent.		Upset price A. R. P. per acre, Rs.
				A.	R. P.	
Preliminary plan 2,059. Village—Medagalbokka in Wellawaya korale of the Wellawaya division. Claimant—Crown.						
1	Lunugallapatana <i>alias</i> Sandinahelapatana	—	Patana with patches of forest	67	0 18	56
Advance extract of block survey preliminary plan 283. Village—Galbokka in Wellawaya korale of Wellawaya division. Claimant—Crown.						
41	Mapitiyapatana	—	Patana	81	2 29	46
41A	Do.	Mr. R. G. Coombe	do.	10	1 30	81
Final village plan 29. Village—Kendagolla in Rilpola korale of Yatikinda division. Claimant—Crown.						
22c	Ambalankapallepatana <i>alias</i> Ambalangode- patana	Talagahagedera Appuhamy	Patana	0	0 11	25
22d	Do.	—	do.	0	1 5	25

* The encroachers on Crown lots 55AX, 55AZ, and 55BA in final village plan 172 should pay a fine of Rs. 10 each for having encroached, in addition to the full value of the lots.

† To be reserved (not for sale).

Further information regarding the sale of the above lands can be obtained from the Government Agent, Province of Uva, and plans of them from the Surveyor-General.

Colonial Secretary's Office,
Colombo, February 2, 1921.

GRAEME THOMSON,
Colonial Secretary.

LAND ACQUISITION NOTICES.

HAVING been duly directed by the Governor, with the advice of the Executive Council, acting under the provisions of "The Land Acquisition Ordinance of 1876," section 6, to take order for the acquisition of the following lands, required for a public purpose, namely, for enlarging the existing building of the Halkandawila vernacular mixed school and for putting up a new building for a girls' school, to wit:—

Lot.	Name of Land.	Description.	Name of Claimant.	Extent.	
				A. R. P.	A. R. P.
Preliminary plan 17,384. Village—Halkandawila.					
1	Polgaspahawattepaula	Deniya	W. Elamis	0	0 27
2	Polgaspahawatta	Garden contains coconut, &c.	M. Siriya and others	0	3 21.6
3	Do.	do.	A. S. Abeygunawardene and another	0	0 38
4	Do.	Path	do.	0	0 3.6

I hereby give public notice, as required by section 7, that the Government proposes to take possession of the lands. All persons interested in the aforesaid lands are hereby required to appear personally or by agent before me at the Kalutara Kachcheri on February 28, 1921, at 10 A.M., and to state the nature of their respective interests in the lands, and the amount and particulars of their claims to compensation for such interests.

Kalutara Kachcheri,
January 31, 1921.

T. A. HODSON,
Assistant Government Agent.

HAVING been duly directed by the Governor, with the advice of the Executive Council, acting under the provisions of "The Land Acquisition Ordinance of 1876," section 6, to take order for the acquisition of the following land, required for a public purpose, namely, for a road reservation at Welimada bazaar for piling metal, to wit:—

Lot.	Name of Land.	Description.	Name of Claimant.	Extent.	
				A. R. P.	A. R. P.
Supplement B to final village plan 58. Village—Agampodigama in Udapalata korale.					
2 r	Welimadawatta	Bare land	M. Don Cornelis Appuhamy	0	0 5.5

I hereby give public notice, as required by section 7, that the Government proposes to take possession of the land. All persons interested in the aforesaid land are hereby required to appear personally or by agent before me at Badulla Kachcheri on March 1, 1921, at 1 P.M.; and to state the nature of their respective interests in the land, and the amount and particulars of their claims to compensation for such interests.

Badulla Kachcheri,
January 24, 1921.

R. N. THAINE,
Government Agent.