

Ceylon Government Gazette

Published by Authority.

No. 7,157 — FRIDAY, FEBRUARY 11, 1921.

Part III. — Lands.

Separate paging is given to each Part in order that it may be filed separately.

	PAGE		PAGE		PAGE
Land Settlement Notices :—		Land Sales by the Government Agents :—		Land Sales by the Settlement Officer :—	
Final Orders ..	161	North-Western Province ..	—	Northern Province ..	—
Preliminary Notices ..	175	North-Central Province ..	—	Eastern Province ..	—
Land Sales by the Government Agents :—		Province of Uva ..	—	North-Western Province ..	—
Western Province ..	—	Province of Sabaragamuwa ..	—	North-Central Province ..	—
Central Province ..	186	Land Sales by the Settlement Officer :—		Province of Uva ..	—
Southern Province ..	187	Western Province ..	—	Province of Sabaragamuwa ..	—
Northern Province ..	—	Central Province ..	—	Land Acquisition Notices ..	—
Eastern Province ..	—	Southern Province ..	—	Land Resumption Notices ..	—

FINAL ORDERS.

Matale S. O. No. 76.

Order under Section 4, Sub-section (1), of "The Waste Lands Ordinances of 1897, 1899, 1900, and 1903," declaring Lands to be Crown Property.

In the matter of the lands commonly called or known as Scholewatta (school garden) and Pillagollesohonpitiya (cemetery), situate in the hamlet of Galgedewela, in the Laggala Pallesiya pattu of the Matale East division of the Matale District, in the Central Province, and of "The Waste Lands Ordinances of 1897, 1899, 1900, and 1903."

WHEREAS in pursuance of section 1 of the said Ordinances it was duly notified on the 15th day of June, 1917, that if no claim to the lands commonly called or known as Scholewatta (school garden) and Pillagollesohonpitiya (cemetery), situate in the hamlet of Galgedewela, in the Laggala Pallesiya pattu of the Matale East division of the Matale District, in the Central Province, containing in extent 1 acre 3 roods and 20 perches, and shown as lots 4 and 6 in topographical preliminary plan 2 and in the annexed diagrams, was made to John Murray Davies, Special Officer appointed under section 28 of the said Ordinances, within the period of three months from the date specified in such notice, such lands would be declared the property of the Crown, and dealt with on account of the Crown (*vide* Notice No. 6,395) :

And whereas Tikiri Banda Dullewe made claim thereto, and whereas the said claimant entered into an agreement in writing dated the 22nd day of March, 1919, whereby in consideration of (a) the Settlement Officer settling as private property outside the Waste Lands Ordinances 1,100 acres, more or less, of lots 1, 28, and 33 in topographical preliminary plan 2, Central Province, now shown as lots 1d, 1e, 1g 1i, 1j 1l, 1m, 1o, 1p, 1q, 1r, 1u, 1v, 1y, 1aa, 1ac, 1ae, 1ag 1aj, 1ak, 1ao, and 1aq, on the same plan, and (b) his being declared the owner of 150 acres, more or less, of lot 1 in topographical preliminary plan 2, Central Province, now shown as lot 1c on the same plan, he withdrew claim to the above-mentioned lots 4 and 6 of this order I, Mungo Tenent Archibald, Special Officer appointed under section 28 of the said Ordinances, under and by virtue of the powers vested in me in that behalf by section 4 of the said Ordinances, do hereby on this 20th day of October, 1920, order and declare under section 4, sub-section (1), of the said Ordinances, that the said lands, as more fully described herein below, are the property of the Crown.

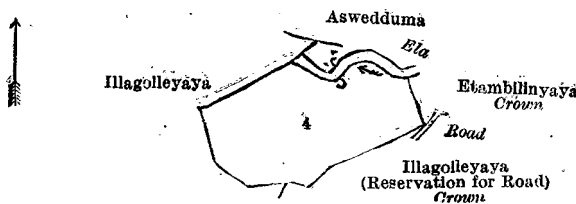
Description of the Lands referred to.

The following lots situated in the hamlet of Galgedewela, in the Laggala Pallesiya pattu of the Matale East division of the Matale District, in the Central Province, as described in the annexed diagrams :—

I.—Topo preliminary plan 2.

Lot.	Name of Land.	Extent, A. R. P.
4 ..	Scholewatta (school garden) ..	0 3 18

and bounded as follows : on the north by Aswedduma claimed by Appuhamy, an ela; on the east by Etambilinyaya to be declared the property of the Crown under the Waste Lands Ordinances and road; on the south by Illagolleyaya (reservation for road) to be declared the property of the Crown under the Waste Lands Ordinances, and Illagolleyaya (private); and on the west by Illagolleyaya (private).



Surveyor-General's Office,
Colombo, February 14, 1917.


Scale of 4 Chains to an Inch.

A. H. G. DAWSON,
for Surveyor-General.

II.—Topo preliminary plan 2.

Lot.	Name of Land.	Extent, A. R. P.
6	Pillagollesohonpitiya (cemetery)	1 0 2

and bounded as follows : on the north by Pillagolleyaya (private) and access to cemetery to be declared the property of the Crown under the Waste Lands Ordinances; east by Pillagolleyaya to be declared the property of the Crown under the Waste Lands Ordinances; south and west by Pillagolleyaya (private).



Surveyor-General's Office,
Colombo, February 14, 1917.

Scale of 4 Chains to an Inch.

A. H. G. DAWSON,
for Surveyor-General

M. T. ARCHIBALD,
Special Officer.

October 20, 1920.

Matale S. O. No. 77.

Order under Section 4, Sub-section (1), of "The Waste Lands Ordinances of 1897, 1899, 1900, and 1903," admitting Land to be Private Property.

In the matter of the land commonly called or known as Weeragodamukalana (exclusive of Talakolawela-ela running through the land), situate in the village of Akarahediya, in the Laggala Pallesiya pattu of the Matale District, in the Central Province, and of "The Waste Lands Ordinances of 1897, 1899, 1900, and 1903."

WHEREAS in pursuance of section 1 of the said Ordinances it was duly notified on the 15th day of June, 1917, that if no claim to the land commonly called or known as Weeragodamukalana (exclusive of Talakolawela-ela running through the land), situate in the village of Akarahediya, in the Laggala Pallesiya pattu of the Matale District, in the Central Province, containing in extent 150 acres and 30 perches, and shown as lot 1c in supplementary plan to Topo preliminary plan 2 and in the annexed diagram, was made to John Murray Davies, Special Officer appointed under section 28 of the said Ordinances, within the period of three months from the date specified in such notice, such land would be declared the property of the Crown, and dealt with on account of the Crown (*vide* Notice No. 6,392):

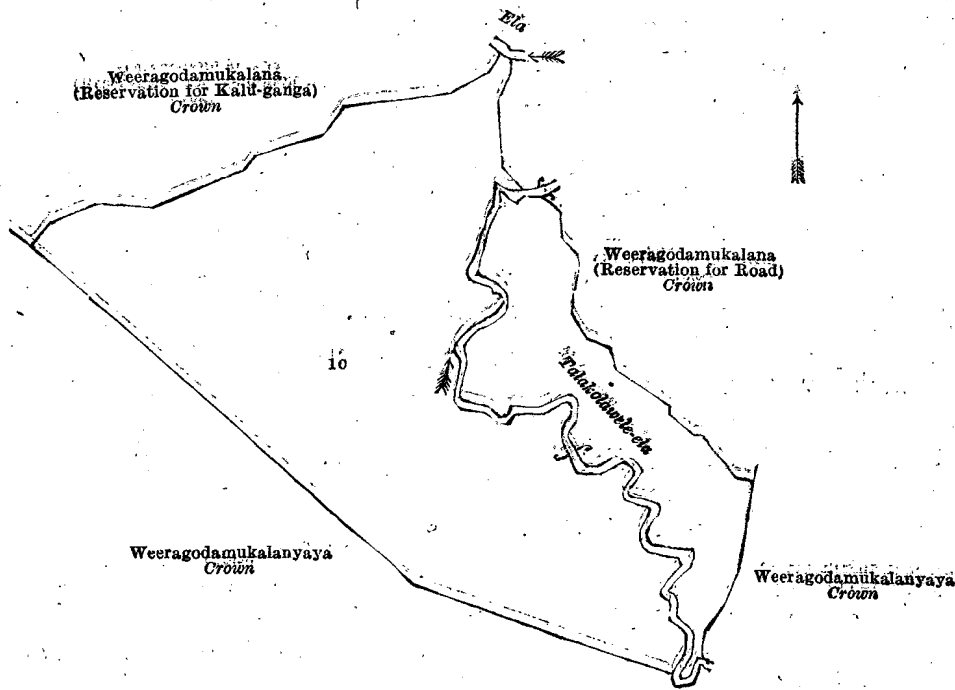
And whereas Tikiri Banda Dullewe made claim thereto, and John Murray Davies, Special Officer appointed under section 28 of the said Ordinances, made due inquiry into such claim, I, Mungo Tennent Archibald, Special Officer appointed under section 28 of the said Ordinances, with the consent of His Excellency the Governor, do hereby, in pursuance of the agreement dated the 22nd day of March, 1919, admit the claim of the said claimant to the said land, as more fully described herein below, under section 4, sub-section (1), of the said Ordinances.

Description of the Land referred to.

The following lot situated in the village of Akarahediya, in the Laggala Pallesiya pattu of the Matale District, in the Central Province, as described in the annexed diagram:—

Lot.	Name of Land.	Extent, A. R. P.
1c	Weeragodamukalana (Exclusive of Talakolawela-ela running through the land.)	150 0 30

and bounded as follows : on the north by Weeragodamukalana (reservation for Kalu-ganga) to be declared the property of the Crown under the Waste Lands Ordinances, ela; on the east by Weeragodamukalana (reservation for road) to be declared the property of the Crown under the Waste Lands Ordinances; Weeragodamukalanyaya to be declared the property of the Crown under the Waste Lands Ordinances; on the south by Talakolawela-ela, Weeragodamukalanyaya to be declared the property of the Crown under the Waste Lands Ordinances; on the west by Weeragodamukalanyaya to be declared the property of the Crown under the Waste Lands Ordinances, Weeragodamukalana (reservation for Kalu-ganga) to be declared the property of the Crown under the Waste Lands Ordinances.



Surveyor-General's Office,
Colombo, August 11, 1920.

Scale of 16 Chains to an Inch.

F. J. SALMON,
for Acting Surveyor-General.

October 27, 1920.

M. T. ARCHIBALD,
Special Officer.

Matale S. O. No. 78.

Order under Section 4, Sub-section (1), of "The Waste Lands Ordinances of 1897, 1899, 1900, and 1903," declaring Lands to be Crown Property.

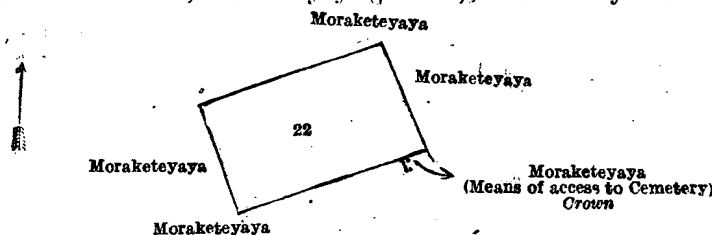
In the matter of the land commonly called or known as Schonpitiya (cemetery), situate in the hamlet of Amunewala, in the Laggala Pallesiya pattu of the Matale East division of the Matale District, in the Central Province, and of "The Waste Lands Ordinances of 1897, 1899, 1900, and 1903."

WHEREAS in pursuance of section 1 of the said Ordinances it was duly notified on the 15th day of June, 1917, that if no claim to the land commonly called or known as Schonpitiya (cemetery), situate in the hamlet of Amunewala, in the Laggala Pallesiya pattu of the Matale East division of the Matale District, in the Central Province, containing in extent 1 acre and 1 perch, and shown as lot 22 in topo preliminary plan 2 and in the annexed diagram, was made to John Murray Davies, Special Officer appointed under section 28 of the said Ordinances, within the period of three months from the date specified in such notice, such land would be declared the property of the Crown, and dealt with on account of the Crown (*vide* Notice No. 6,391):

And whereas Tikiri Banda Dullewe made claim thereto, and whereas the said claimant entered into an agreement in writing dated the 22nd day of March, 1919, whereby, in consideration of (a) the Settlement Officer settling as private property outside the Waste Lands Ordinances; 1;100 acres more or less of lots 1, 28, and 33 in topo preliminary plan 2, Central Province, now shown as lots 1D, 1E, 1G, 1I, 1J, 1L, 1M, 1O, 1P, 1Q, 1R, 1U, 1V, 1Y, 1AA, 1AC, 1AE, 1AG, 1AJ, 1AK, 1AO, and 1AQ on the same plan, and (b) his being declared the owner of 150 acres more or less of lot 1 in topo preliminary plan 2, Central Province, now shown as lot 1c on the same plan, he withdrew claim to the above-mentioned lot 22 of this order; I, Mungo Tennent Archibald, Special Officer appointed under section 28 of the said Ordinances, under and by virtue of the powers vested in me in that behalf by section 4 of the said Ordinances, do hereby on this 20th day of October, 1920, order and declare, under section 4, sub-section (1), of the said Ordinances, that the said land, as more fully described herein below, is the property of the Crown.

Description of the Land referred to.

The land commonly called or known as Schonpitiya (cemetery), situated in the hamlet of Amunewala, in Laggala Pallesiya pattu of the Matale East division of the Matale District, in the Central Province, containing in extent 1 acre and 1 perch, and shown as lot 22 in topo preliminary plan 2 and in the annexed diagram; and bounded as follows: on the north and east by Moraketeyaya (private); south by Moraketeyaya (means of access to cemetery) to be declared the property of the Crown under the Waste Lands Ordinances, Moraketeyaya (private); and west by Moraketeyaya (private).



Surveyor-General's Office,
Colombo, February 14, 1917.

Scale of 4 Chains to an Inch.

A. H. G. DAWSON,
for Surveyor-General.

October 20, 1920.

M. T. ARCHIBALD,
Special Officer.

Matale S. O. No. 79.

Order under Section 4, Sub-section (1), of "The Waste Lands Ordinances of 1897, 1899, 1900, and 1903," declaring Lands to be Crown Property.

In the matter of the lands commonly called or known as Pitaneluweshonpitiya (cemetery), Madulandemukalana, &c., situate in the village of Weliwita, in the Laggala Pallesiya pattu of the Matale east division of the Matale District, in the Central Province, and of "The Waste Lands Ordinances of 1897, 1899, 1900, and 1903."

WHEREAS in pursuance of section 1 of the said Ordinances it was duly notified on the 15th day of June, 1917, that if no claim to the lands commonly called or known as Pitaneluweshonpitiya (cemetery), Madulandemukalana, &c., situate in the village of Weliwita, in the Laggala Pallesiya pattu of the Matale east division of the Matale District, in the Central Province, containing in extent 64 acres and 25 perches, and shown as lots 25, 26, 27, 28A, 28B, 28D, and 32, in supplementary topo preliminary plan 2 and in the annexed diagram, was made to John Murray Davies, Special Officer appointed under section 28 of the said Ordinances, within the period of three months from the date specified in such notice, such lands would be declared the property of the Crown, and dealt with on account of the Crown (*vide* Notice No. 6,393):

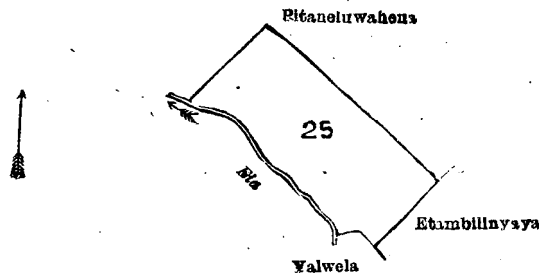
And whereas Tikiri Banda Dullewe made claim thereto, and whereas the said claimant entered into an agreement in writing dated the 22nd day of March, 1919, whereby, in consideration of (a) the Settlement Officer settling as private property outside the Waste Lands Ordinances 1,100 acres more or less of lots 1, 28 and 33 in topo preliminary plan 2, Central Province, now shown as lots 1D, 1E, 1G, 1I, 1J, 1L, 1M 1O, 1P, 1Q, 1R, 1U 1V, 1Y, 1AA, 1AC, 1AE, 1AG, 1AJ, 1AK, 1AO, and 1AQ, on the same plan, and (b) his being declared the owner of 150 acres more or less of lot 1 in topo preliminary pan 2, Central Province, now shown as lot 1C on the same plan, he withdrew claim to the above-mentioned lots 25, 26, 27, 28A, 28B, 28D, and 32 of this order; I, Mungo Tennent Archibald, Special Officer appointed under section 28 of the said Ordinances, under and by virtue of the powers vested in me in that behalf by section 4 of the said Ordinances, do hereby on this 2)th day of October, 1920, order and declare under section 4, sub-section (1), of the said Ordinances, that the said lands, as more fully described herein below, are the property of the Crown.

Description of the Lands referred to.

The following lots situated in the village of Weliwita, in the Laggala Pallesiya pattu of the Matale east division of the Matale District, in the Central Province, as described in the annexed diagrams:—

Lot.	Name of Land.	I.—Topo preliminary plan 2.	Extent, A. R. P.
25	Pitaneluweshonpitiya (cemetery)		1 0 9

and bounded as follows: on the north by Pitaneluwahena (private); on the east by Pitaneluwahena (private), Etambillinyaya to be declared the property of the Crown under the Waste Lands Ordinances; on the south by Etambillinyaya to be declared the property of the Crown under the Waste Lands Ordinances Yalwela claimed by Punchi Banda Dullewa on the west by Yalwela claimed by Punchi Banda Dullewa, an ela.

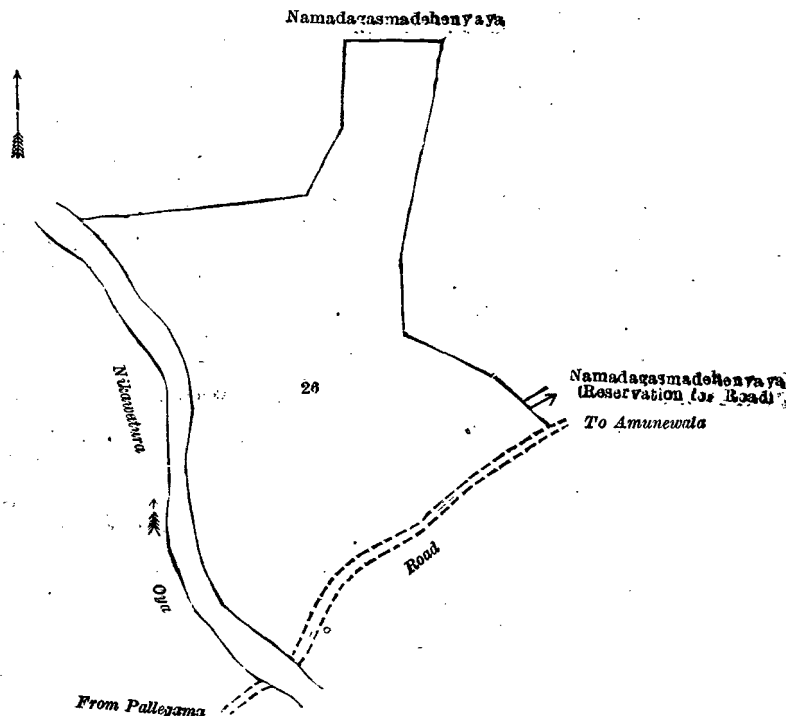


Scale of 4 Chains to an Inch.

A. H. G. DAWSON,
for Surveyor-General.
Extent, A. R. P.
5 1 31

Surveyor-General's Office,
Colombo, February 14, 1919.
Lot. Name of Land.
26 Madulandemukalana

and bounded as follows: on the north by Namadagasmadehenyaya (private); on the east by Namadagasmadehenyaya (private), Namadagasmadehenyaya (reservation for road) to be declared the property of the Crown under the Waste Lands Ordinances, a road from Pallegama to Amunewala; on the south by a road from Pallegama to Amunewala, Nikawatura-oya; on the west by Nikawatura-oya.



Scale of 4 Chains to an Inch.

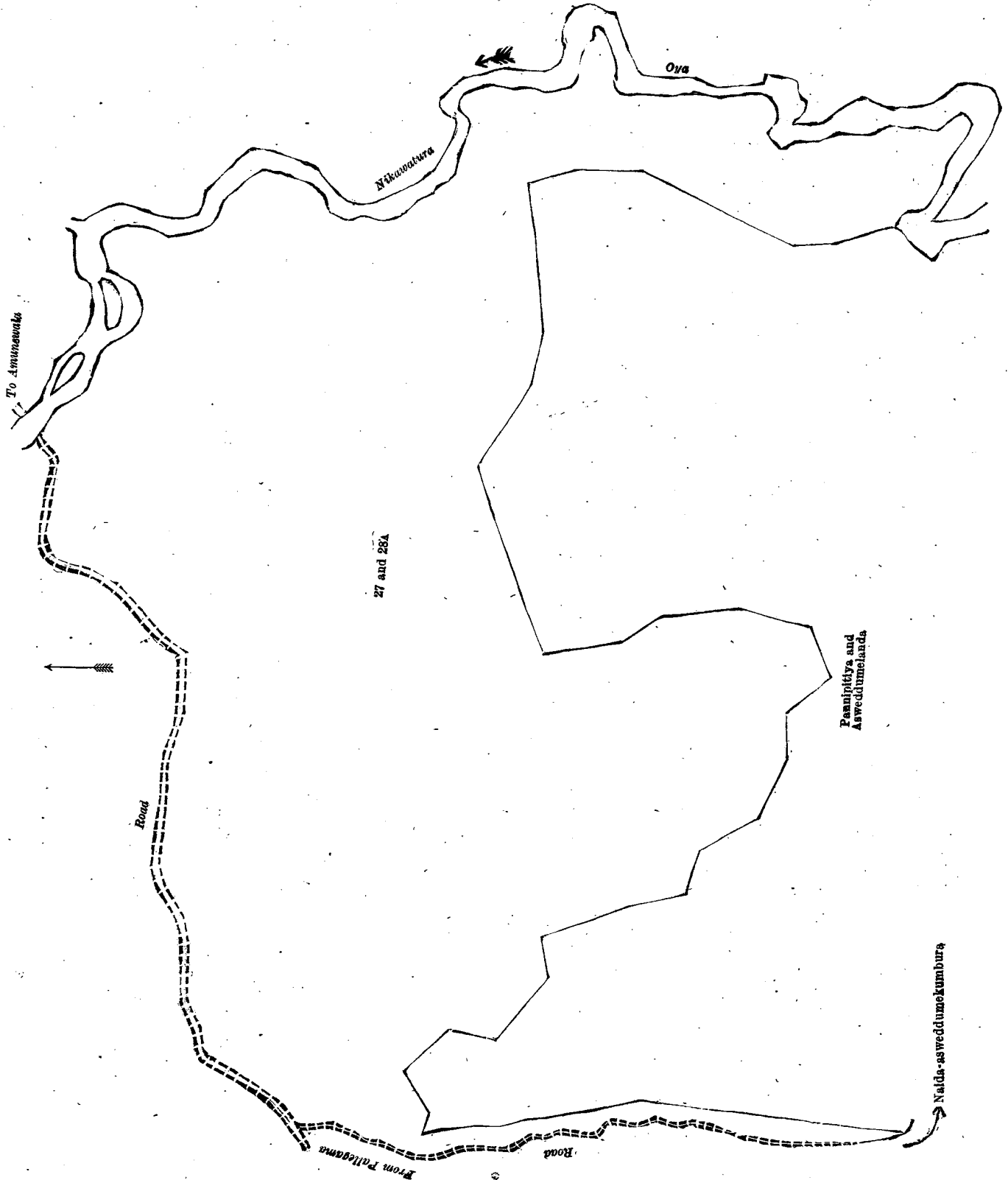
A. H. G. DAWSON,
for Surveyor-General.

Surveyor-General's Office,
Colombo, February 14, 1917.

III.—Supplementary to Topo preliminary plan 2.
Name of Land.

Lot.	Name of Land.	Extent, A. R. P.
27	Ulpotamukalana	37 3 22
28A	Asweddumekele (reservation for path)	0 3 15
		38 2 37

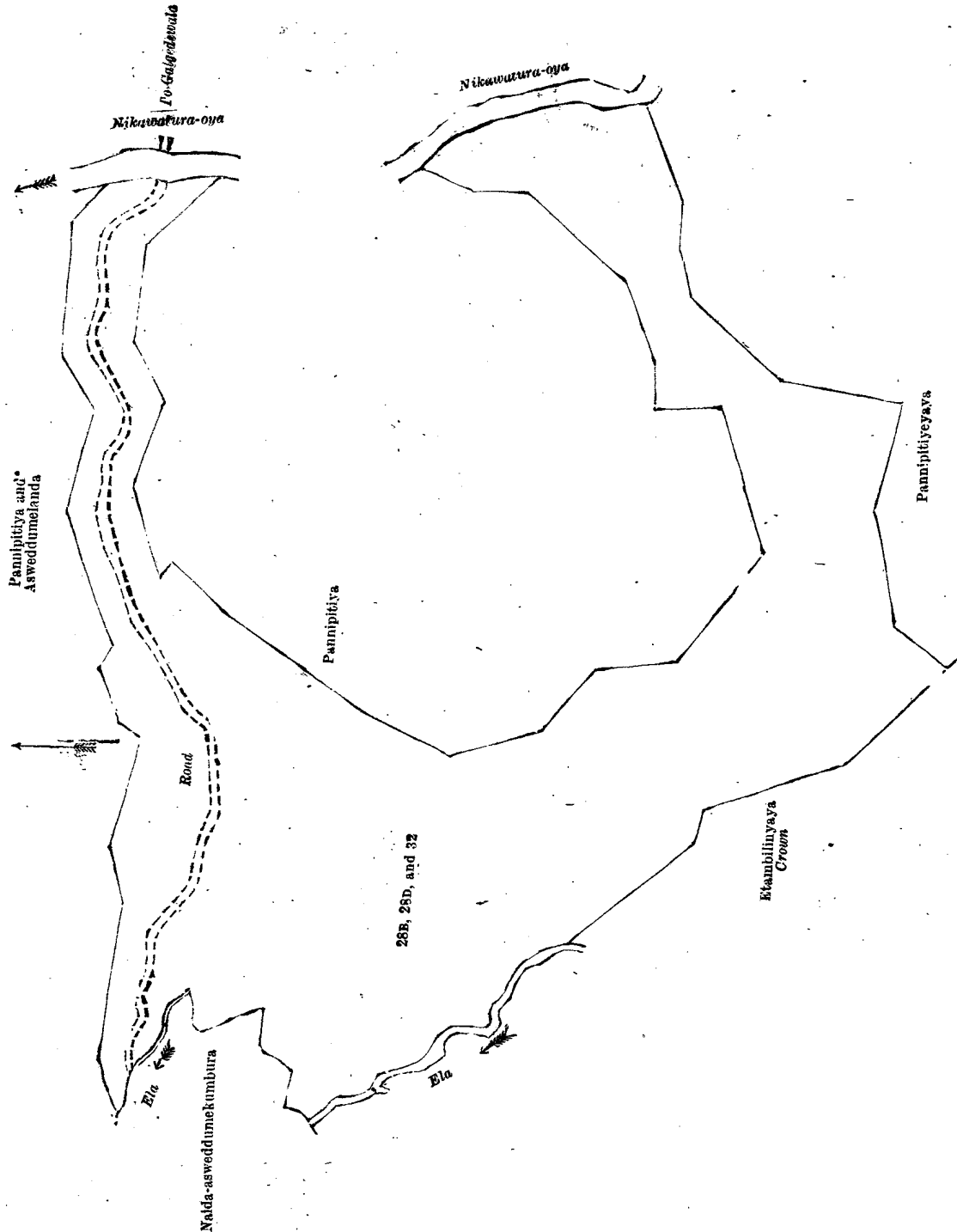
and bounded as follows : on the north by the road from Pallegama to Amunewala, Nikawatura-oya ; on the east by Nikawatura-oya ; on the south by Nikawatura-oya, Pannipitiya, and Asweddumelanda (private) ; on the west by Naida-asweddumekumbura claimed by Dullewa Adigar, a road.



IV.—Supplementary to Topo preliminary plan 2.

Lot.	Name of Land.	Extent, A. R. P.
28B	Pannipitiya (reservation for path)	1 2 2
28D	Asweddumelanda (do.)	0 1 10
32	Pannipitiyamukalana	17 0 16
		18 3 28

and bounded as follows : on the north by Pannipitiya and Asweddumelanda (private) ; on the east by Nikawatura-oya, Pannipitiya (private), Nikawatura-oya ; on the south by Pannipitiyaya (private), on the west by Etambiliyaya claimed by the Crown, an ela, Naida-asweddumekumbura claimed by Dullewa Adigar.



Surveyor-General's Office,
Colombo, August 11, 1920.

Scale of 4 Chains to an Inch.

F. J. SALMON,
for Acting Surveyor-General.

October 20, 1920.

M. T. ARCHIBALD,
Special Officer.

Matale S. O. No. 80.

Order under Section 4, Sub-section (1) of "The Waste Lands Ordinances of 1897, 1899, 1900, and 1903,"
declaring Lands to be Crown Property.

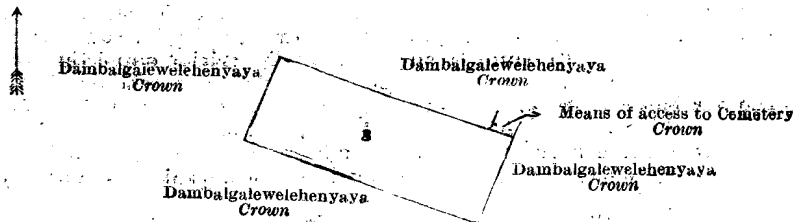
In the matter of the land commonly called or known as Kalawelkanattesohonpitiya (cemetery), situate in the hamlet of Akarahediya, in the Laggala Pallesiya pattu of the Matale East division of the Matale District, in the Central Province, and of "The Waste Lands Ordinances of 1897, 1899, 1900, and 1903."

WHEREAS in pursuance of section 1 of the said Ordinances it was duly notified on June 15, 1917, that if no claim to the land commonly called or known as Kalawelkanattesohonpitiya (cemetery), situate in the hamlet of Akarahediya, in the Laggala Pallesiya pattu of the Matale East division of the Matale District, in the Central Province, containing in extent 1 acre, and shown as lot 8 in topo preliminary plan 2 and in the annexed diagram, was made to John Murray Davies, Special Officer appointed under section 28 of the said Ordinances, within the period of three months from the date specified in such notice, such land would be declared the property of the Crown, and dealt with on account of the Crown (*vide* Notice No. 6,394):

And whereas Tikiri Banda Dullewe made claim thereto, and whereas the said claimant entered into an agreement in writing dated the 22nd day of March, 1919, whereby, in consideration of (a) the Settlement Officer settling as private property outside the Waste Lands Ordinances, 1,100 acres more or less of lots 1, 28, and 33 in topo preliminary plan 2, Central Province, now shown as lots 1D, 1E, 1G, 1H, 1J, 1L, 1M, 1O, 1P, 1Q, 1R, 1U, 1V, 1Y, 1AA, 1AC, 1AE, 1AG, 1AJ, 1AK, 1AO, and 1AQ on the same plan and (b) his being declared the owner of 150 acres more or less of lot 1 in topo preliminary plan 2, Central Province, now shown as lot 1C on the same plan, he withdrew claim to the above-mentioned lot 8 of this order; I, Mungo Tennent Archibald, Special Officer appointed under section 28 of the said Ordinances, under and by virtue of the powers vested in me in that behalf by section 4 of the said Ordinances, do hereby on this 20th day of October, 1920, order and declare, under section 4, sub-section (1), of the said Ordinances, that the said land, as more fully described herein below, is the property of the Crown.

Description of the Land referred to.

The land commonly called or known as Kalawelkanattesohonpitiya (cemetery), situated in the hamlet of Akarahediya, in the Laggala Pallesiya pattu of the Matale East division of the Matale District, in the Central Province, containing in extent 1 acre, shown as lot 8 in topo preliminary plan 2 and in the annexed diagram; and bounded as follows: on the north by Dambalgalewelehenyaya to be declared the property of the Crown under the Waste Lands Ordinances, and means of access to cemetery to be declared the property of the Crown under the Waste Lands Ordinances; on the east, south, and west by Dambalgalewelehenyaya to be declared the property of the Crown under the Waste Lands Ordinances.



Surveyor-General's Office,
Colombo, February 14, 1917.

Scale of 4 Chains to an Inch.

A. H. G. DAWSON,
for Surveyor-General.

October 20, 1920.

M. T. ARCHIBALD,
Special Officer.

Kurunegala S. O. No. 3,068.

Order under Section 2 of "The Waste Lands Ordinances of 1897, 1899, 1900, and 1903,"
declaring Land to be Crown Property.

In the matter of the land commonly called or known as road reservation, situate in the village of Galgomuwa, in the Kudagalboda korale of the Weudawili hatpattu of the Kurunegala District, in the North-Western Province, and of "The Waste Lands Ordinances of 1897, 1899, 1900, and 1903."

THE notice required by section 1 of "The Waste Lands Ordinances of 1897, 1899, 1900, and 1903," having been duly published in manner prescribed by that section in respect of the above-named land (*vide* Notice No. 7,496), and no claim having been made to the said land or to any interest therein within the period of three months from the date specified in the said notice, I, Walter Ernest Wait, Special Officer appointed under section 28 of the said Ordinances, under and by virtue of the powers vested in me in that behalf by section 2 of the said Ordinances, do hereby on this 7th day of December, 1920, order and declare that the said land, as more fully described herein below, situate in the village of Galgomuwa, in the Kudagalboda korale of the Weudawili hatpattu of the Kurunegala District, in the North-Western Province, and shown as lot 1 in preliminary plan 4,816A and in the annexed diagram, and containing in extent 7 perches, is the property of the Crown.

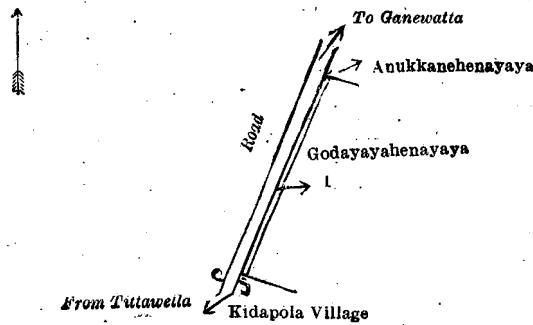
Description of the Land referred to.

The following lot situated in the village of Galgomuwa, in the Kudagalboda korale of the Weudawili hatpattu of the Kurunegala District, in the North-Western Province, as described in the annexed diagram:—

Preliminary plan 4,816A.

Lot.	Name of Land.	Extent, A. R. P.
1	Road reservation.	0 0 7

and bounded as follows: on the north by Anukkanehenayaya claimed by Dingiri Banda; on the east by Godayayahenayaya claimed by Mrs. J. G. Ratnayaka; on the south by the village limit of Kidapola; on the west by the road from Tittawella to Ganewatta.



Surveyor-General's Office,
Colombo, January 7, 1920.

Scale of 4 Chains to an Inch.

H. P. HARRISON,
for Surveyor-General.

December 7, 1920.

W. E. WAIT,
Special Officer.

Kurunegala S. O. No. 3,069.

Order under Section 4, Sub-section (1), of "The Waste Lands Ordinances of 1897, 1899, 1900, and 1903."

In the matter of the land commonly called or known as Godayayakele, situate in the village of Galgomuwa, in the Kudagalboda korale of the Weudawili hatpattu of the Kurunegala District, in the North-Western Province, and of "The Waste Lands Ordinances of 1897, 1899, 1900, and 1903."

WHEREAS in pursuance of section 1 of the said Ordinances it was duly declared and notified on the 5th day of March, 1920, that if no claim to the land commonly called or known as Godayayakele, situate in the village of Galgomuwa, in the Kudagalboda korale of the Weudawili hatpattu of the Kurunegala District, in the North-Western Province, containing in extent 3 acres 2 roods and 29 perches, and shown as lot 4 in preliminary plan 4,816A and in the annexed diagram, was made to Howard Orme Fox, Special Officer appointed under section 28 of the said Ordinances, within the period of three months from the date specified in the said notice, such land would be declared the property of the Crown, and dealt with on account of the Crown (*vide* Notice No. 7,496):

And whereas Lansakara Atapattu Mudiyansele Dingiri Banda made claim thereto, and Walter Ernest Wait, Special Officer appointed under section 28 of the said Ordinances, made due inquiry into such claim, and whereas the said claimant and I, the aforesaid Walter Ernest Wait, came to an agreement in writing dated the 15th day of October, 1920, concerning the said land, under section 4, sub-section (1), of the said Ordinances, whereby it was agreed that the said claimant should be declared the purchaser of the said land upon payment on or before the 30th day of November, 1920, to the Government Agent at Kurunegala, or to the Settlement Officer, of a sum of Rupees Eighty only (Rs. 80), as the purchase amount of the said land, and whereas the said amount has been duly paid by the said claimant, he is hereby, in pursuance of the agreement aforementioned, declared to be the purchaser of the said land, as more fully described herein below.

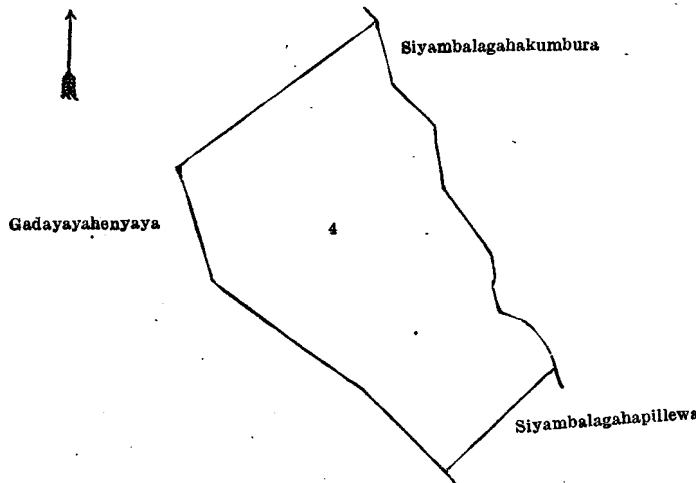
Description of the Land referred to.

The following lot situated in the village of Galgomuwa, in the Kudagalboda korale of the Weudawili hatpattu of the Kurunegala District, in the North-Western Province, as described in the annexed diagram:—

Preliminary plan 4,816A.

Lot.	Name of Land.	Extent, A. R. P.
4	Godayayakele	3 2 29

and bounded as follows: on the north by Godayayahenyaya claimed by Mrs. A. G. Herat and Galgamuwa Pansala, Siyambalagahakumbura claimed by Dingiri Banda, Registrar, and others; on the east by Siyambalagahakumbura claimed by Dingiri Banda, Registrar, and others; on the south by Siyambalagahapillewa claimed by Dingiri Banda, Registrar, Godayayahenyaya claimed by Mrs. A. G. Herat and Galgomuwa Pansala; on the west by Godayayahenyaya claimed by Mrs. A. G. Herat and the Galgomuwa Pansala.



Surveyor-General's Office,
Colombo, January 7, 1920.

Scale of 4 Chains to an Inch.

H. P. HARRISON,
for Surveyor-General.

December 7, 1920.

W. E. WAIT,
Special Officer.

Uva S. O. No. 2,455.

Order under Section 4, Sub-section (1), of "The Waste Lands Ordinances of 1897, 1899, 1900, and 1903."

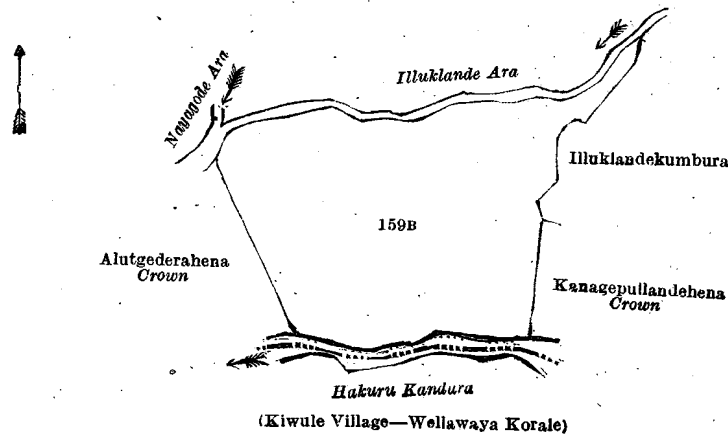
In the matter of the land commonly called or known as Alutgederahena, situate in the village of Udawadiya, in the Kumbalwela korale of the Yatikinda division, in the Province of Uva, and of "The Waste Lands Ordinances of 1897, 1899, 1900, and 1903."

WHEREAS in pursuance of section 1 of the said Ordinances it was duly declared and notified on the 17th day of January, 1919, that if no claim to the land commonly called or known as Alutgederahena, situate in the village of Udawadiya, in the Kumbalwela korale of the Yatikinda division, in the Province of Uva, containing in extent 3 acres and 9 perches, and shown as lot 159B in block survey preliminary plan 277 and in the annexed diagram, was made to Arnold Langdon Crossman, Special Officer appointed under section 28 of the said Ordinances, within the period of three months from the date specified in the said notice, such land would be declared the property of the Crown, and dealt with on account of the Crown (*vide* Notice No. 7,079):

And whereas Palugederawatte Kirihonda made claim thereto, and Arnold Langdon Crossman, Special Officer appointed under section 28 of the said Ordinances, made due inquiry into such claim, and whereas the said claimant and Arnold Langdon Crossman, the aforesaid Special Officer, with the consent of His Excellency the Governor, came to an agreement in writing dated the 27th day of August, 1919, concerning the said land, under section 4, sub-section (1), of the said Ordinances, whereby it was agreed that the said claimant should be declared the purchaser of the said land upon payment on or before the 1st day of March, 1920, to the Government Agent at Badulla or to the Settlement Officer, of a sum of Rupees Twenty-two and Cents Fifty only (Rs. 22.50), as the purchase amount of the said land, and whereas the said amount has been duly paid by the said claimant, he is hereby, in pursuance of the agreement afore-mentioned, declared to be the purchaser of the said land, as more fully described herein below.

Description of the Land referred to.

The land commonly called or known as Alutgederahena, situated in the village of Udawadiya, in the Kumbalwela korale of the Yatikinda division, in the Province of Uva, containing in extent 3 acres and 9 perches and shown as lot 159B in block survey preliminary plan 277 and in the annexed diagram; and bounded as follows: on the north by the Illuklande-ara; on the east by Illuklandekumbura claimed by Helagedera Kirimenika and others, Kanagepullandehena to be declared the property of the Crown under the Waste Lands Ordinances; on the south by the Hakurukandura (the village limit of Kiwule, the korale boundary of Wellawaya); on the west by Alutgederahena to be declared the property of the Crown under the Waste Lands Ordinances, the Nayagode-ara.



Surveyor-General's Office,
Colombo, October 6, 1920.

Scale of 4 Chains to an Inch.

F. J. SALMON,
for Acting Surveyor-General.

November 12, 1920.

W. E. WAIT,
Special Officer

Uva S. O. No. 2,456.

Order under Section 4, Sub-section (1), of "The Waste Lands Ordinances of 1897, 1899, 1900, and 1903."

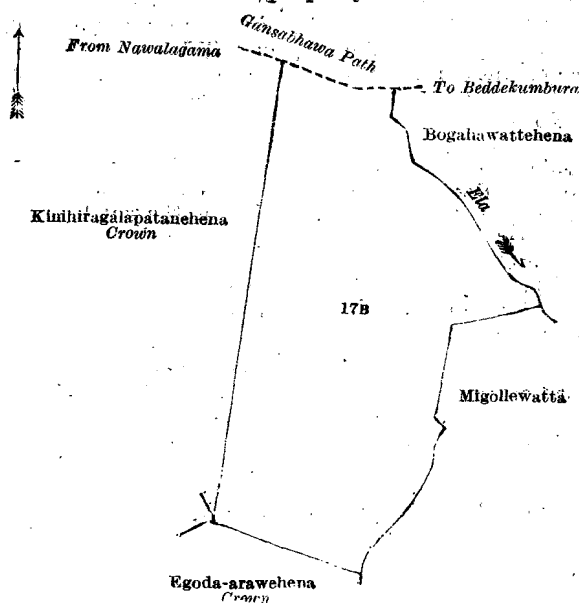
In the matter of the land commonly called or known as Bogahawattehena, situate in the village of Migollegama, in the Kumbalwela korale of the Yatikinda division, in the Province of Uva, and of "The Waste Lands Ordinances of 1897, 1899, 1900, and 1903."

WHEREAS in pursuance of section 1 of the said Ordinances it was duly declared and notified on the 17th day of January, 1919, that if no claim to the land commonly called or known as Bogahawattehena, situate in the village of Migollegama, in the Kumbalwela korale of the Yatikinda division, in the Province of Uva, containing in extent 4 acres and 10 perches, and shown as lot 17B in block survey preliminary plan 273 and in the annexed diagram, was made to Arnold Langdon Crossman, Special Officer appointed under section 28 of the said Ordinances, within the period of three months from the date specified in the said notice, such land would be declared the property of the Crown, and dealt with on account of the Crown (*vide* Notice No. 7,080):

And whereas Meegolla Alutgedera Yapa Mudiyansele Punchirala, on behalf of Meegolla Alutgedera Yapa Mudiyansele Hudu Kuma and Meegolla Alutgedera Yapa Mudiyansele Mutu Menika, made claim thereto, and Arnold Langdon Crossman, the aforesaid Special Officer, made due inquiry into such claim, and whereas the said Meegolla Alutgedera Yapa Mudiyansele Punchirala, as duly appointed guardian of his grandson, Ratnasingha Mudiyansele Samarakoon Banda (minor), Meegolla Alutgedera Yapa Mudiyansele Hudu Kuma, Meegolla Alutgedera Yapa Mudiyansele Mutu Menika, and Arnold Langdon Crossman, the aforesaid Special Officer, with the consent of His Excellency the Governor, came to an agreement in writing dated 1st day of May, 1919, and 27th day of August, 1919, concerning the said land, under section 4, sub-section (1), of the said Ordinances, whereby it was agreed that the said Ratnasingha Mudiyansele Samarakoon Banda, Meegolla Alutgedera Yapa Mudiyansele Hudu Kuma, and Meegolla Alutgedera Yapa Mudiyansele Mutu Menika should be declared the purchasers of the said land upon payment on or before the 1st day of August, 1919, to the Government Agent at Badulla, or to the Settlement Officer, of a sum of Rupees Thirty only (Rs. 30), as the purchase amount of the said land; and whereas the said amount has been duly paid, the said Ratnasingha Mudiyansele Samarakoon Banda, Meegolla Alutgedera Yapa Mudiyansele Hudu Kuma, and Meegolla Alutgedera Yapa Mudiyansele Mutu Menika are hereby, in pursuance of the agreement afore-mentioned, declared to be the purchasers of the said land, as more fully described herein below.

Description of the Land referred to.

The land commonly called or known as Bogahawattehena, situated in the village of Migollegama, in the Kumbalwela korale of the Yatikinda division, in the Province of Uva, containing in extent 4 acres and 10 perches, and shown as lot 17B in block survey preliminary plan 273 and in the annexed diagram, and bounded as follows: on the north by the Gansabhawa path from Nawalagama to Beddekumbura; on the east by Bogahawattehena (private), an ela, Migollewatta (private); on the south by Egoda-arawehena to be declared the property of the Crown under the Waste Lands Ordinances; on the west by Kihiniragalapatanehena to be declared the property of the Crown under the Waste Lands Ordinances.



Surveyor-General's Office,
Colombo, October 15, 1920.

Scale of 4 Chains to an Inch.

November 29, 1920.

W. E. WAIT,
Special Officer.

F. J. SALMON,
for Acting Surveyor-General.

Uva S. O. No. 2,457.**Order under Section 4, Sub-section (1), of "The Waste Lands Ordinances of 1897, 1899, 1900, and 1903," admitting Land to be Private Property.**

In the matter of the land commonly called or known as Bogahawattehena, situate in the village of Migollegama, in the Kumbalwela korale of the Yatikinda division, in the Province of Uva, and of "The Waste Lands Ordinances of 1897, 1899, 1900, and 1903."

WHEREAS in pursuance of section 1 of the said Ordinances it was duly notified on the 17th day of January, 1919, that if no claim to the land commonly called or known as Bogahawattehena, situate in the village of Migollegama, in the Kumbalwela korale of the Yatikinda division, in the Province of Uva, containing in extent 3 acres and 11 perches, and shown as lot 15 in block survey preliminary plan 273 and in the annexed diagram, was made to Arnold Langdon Crossman, Special Officer appointed under section 28 of the said Ordinances, within the period of three months from the date specified in the said notice, such land would be declared the property of the Crown, and dealt with on account of the Crown (*vide* Notice No. 7,080):

And whereas Meegolla Alutgedera Yapa Mudiyanseleage Punchirala of Migollegama made claim thereto, and Arnold Langdon Crossman, the aforesaid Special Officer, made due inquiry into such claim, I, Walter Ernest Wait, Special Officer appointed under section 28 of the said Ordinances, with the consent of His Excellency the Governor, do hereby in pursuance of the agreement dated 1st day of May, 1919, and 27th day of August, 1919, admit the claim of the said claimant to the said land, as more fully described herein below, under section 4, sub-section (1), of the said Ordinances.

Description of the Land referred to.

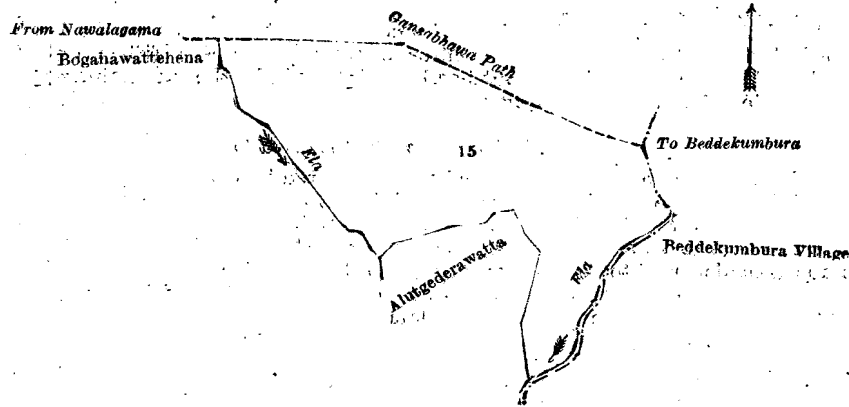
The land commonly called or known as Bogahawattehena, situated in the village of Migollegama, in the Kumbalwela korale of the Yatikinda division, in the Province of Uva, containing in extent 3 acres and 11 perches, and shown as lot 15 in block survey preliminary plan 273 and in the annexed diagram, and bounded as follows: on the north by the Gansabhawa path from Nawalagama to Beddekumbura; on the east by the village limit of Beddekumbura, an ela (the village limit of Beddekumbura); on the south by Alutgederawatta (private), an ela; on the west by Bogahawattehena sold to Meegolla Alutgedera Yapa Mudiyanseleage Hudu Kuma and two others under the Waste Lands Ordinances.

[For Diagram see page 171.]

Uva S. O. No. 2,458.**Order under Section 4, Sub-section (1), of "The Waste Lands Ordinances of 1897, 1899, 1900, and 1903."**

In the matter of the land commonly called or known as Warallandehena, situate in the village of Udawadiya, in the Kumbalwela korale of the Yatikinda division, in the Province of Uva, and of "The Waste Lands Ordinances of 1897, 1899, 1900, and 1903."

WHEREAS in pursuance of section 1 of the said Ordinances it was duly declared and notified on the 17th day of January, 1919, that if no claim to the land commonly called or known as Warallandehena, situate in the village of Udawadiya, in the Kumbalwela korale of the Yatikinda division, in the Province of Uva, containing in extent 1 acre and 8 perches, and shown as lot 104A in block survey preliminary plan 277 and in the annexed diagram, was made to Arnold Langdon Crossman, Special Officer appointed under section 28 of the said Ordinances, within the period of three months from the date specified in the said notice, such land would be declared the property of the Crown, and dealt with on account of the Crown (*vide* Notice No. 7,079):



Surveyor-General's Office,
Colombo, November 17, 1920.

Scale of 4 Chains to an Inch.

G. K. THORNHILL,
for Surveyor-General.

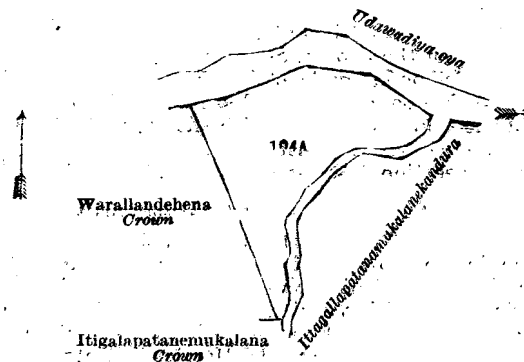
November 29, 1920.

W. E. WAIT,
Special Officer.

And whereas Paradehlarawe Rankonda made claim thereto, and Arnold Langdon Crossman, Special Officer appointed under section 28 of the said Ordinances, made due inquiry into such claim, and whereas the said claimant and Arnold Langdon Crossman, the aforesaid Special Officer, with the consent of His Excellency the Governor, came to an agreement in writing dated the 27th day of August, 1919, concerning the said land, under section 4, sub-section (1) of the said Ordinances, whereby it was agreed that the said claimant should be declared the purchaser of the said land upon payment on or before the 1st day of March, 1920, to the Government Agent at Badulla, or to the Settlement Officer, of a sum of Rupees Seven and Cents Fifty only (Rs. 7.50); as the purchase amount of the said land; and whereas the said amount has been duly paid by the said claimant, he is hereby, in pursuance of the agreement afore-mentioned, declared to be the purchaser of the said land, as more fully described herein below.

Description of the Land referred to.

The land commonly called or known as Warallandehena, situated in the village of Udawadiya, in the Kumbalwela korale of the Yatikinda division, in the Province of Uva, containing in extent 1 acre and 8 perches, and shown as lot 104A, in block survey preliminary plan 277 and in the annexed diagram; and bounded as follows: on the north by the Udawadiya-oya; on the east by the Ittagallapatanemukalanakandura; on the south by the Ittagallapatanemukalanakandura, Ittagallapatanemukalana declared to be the property of the Crown under the Waste Lands Ordinances; on the west by Warallandehena to be declared the property of the Crown under the Waste Lands Ordinances.



Surveyor-General's Office,
Colombo, October 6, 1920.

Scale of 4 Chains to an Inch.

F. J. SALMON,
for Acting Surveyor-General.

November 12, 1920.

W. E. WAIT,
Special Officer.

Uva S. O. No. 2,459.

Order under Section 4, Sub-section (1), of "The Waste Lands Ordinances of 1897, 1899, 1900, and 1903."

In the matter of the land commonly called or known as Warallandehena, situate in the village of Udawadiya, in the Kumbalwela korale of the Yatikinda division, in the Province of Uva, and of "The Waste Lands Ordinances of 1897, 1899, 1900, and 1903."

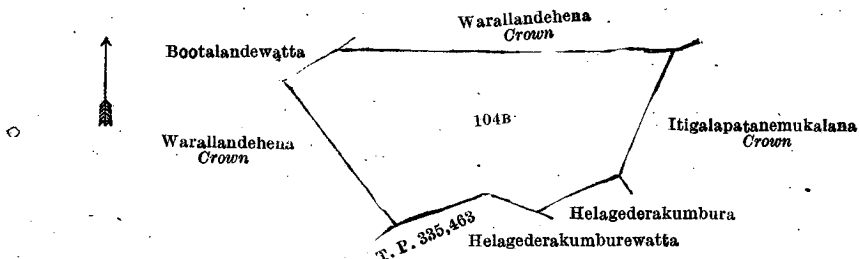
WHEREAS in pursuance of section 1 of the said Ordinances it was duly declared and notified on the 17th day of January, 1919, that if no claim to the land commonly called or known as Warallandehena, situate in the village of Udawadiya, in the Kumbalwela korale of the Yatikinda division, in the Province of Uva, containing in extent 2 acres and 19 perches, and shown as lot 104B in block survey preliminary plan 277 and in the annexed diagram, was made to Arnold Langdon Crossman, Special Officer appointed under section 28 of the said Ordinances, within the period of three months from the date specified in the said notice, such land would be declared the property of the Crown, and dealt with on account of the Crown (*vide* Notice No. 7,079):

And whereas Helagedarakumbure Kiriya made claim thereto, and Arnold Langdon Crossman, Special Officer appointed under section 28 of the said Ordinances, made due inquiry into such claim, and whereas the said claimant and Arnold Langdon Crossman, the aforesaid Special Officer, came to an agreement in writing dated the 27th day of August,

1919, concerning the said land, under section 4, sub-section (1), of the said Ordinances, whereby it was agreed that the said claimant should be declared the purchaser of the said land, upon payment on or before the 1st day of March, 1920, to the Government Agent at Badulla, or to the Settlement Officer, of a sum of Rupees Fifteen only (Rs. 15), as the purchase amount of the said land, and whereas the said amount has been duly paid by the said claimant, he is hereby, in pursuance of the agreement afore mentioned, declared to be the purchaser of the said land, as more fully described herein below.

Description of the Land referred to.

The land commonly called or known as Warallandehena, situated in the village of Udawadiya, in the Kumbalwela korale of the Yatikinda division, in the Province of Uva, containing in extent 2 acres and 19 perches, and shown as lot 104B; in block survey preliminary plan 277 and in the annexed diagram, and bounded as follows: on the north by Bootalandewatta (private), Warallandehena to be declared the property of the Crown under the Waste Lands Ordinances; on the east by Itigalapatanemukalana declared to be the property of the Crown under the Waste Lands Ordinances; on the south by Helagederakumbura claimed by Helagederakumbure Huduwa and others, Helagederakumburewatta granted at half-improved value (T. P. 335,463); on the west by Warallandehena to be declared the property of the Crown under the Waste Lands Ordinances.



Surveyor-General's Office,
Colombo, October 6, 1920.

Scale of 4 Chains to an Inch.

F. J. SALMON,
for Acting Surveyor-General.

November 12, 1920.

W. E. WAIT,
Special Officer.

Uva S. O. No. 2,460.

Order under Section 4, Sub-section (1), of "The Waste Lands Ordinances of 1897, 1899, 1900, and 1903," admitting Land to be Private Property.

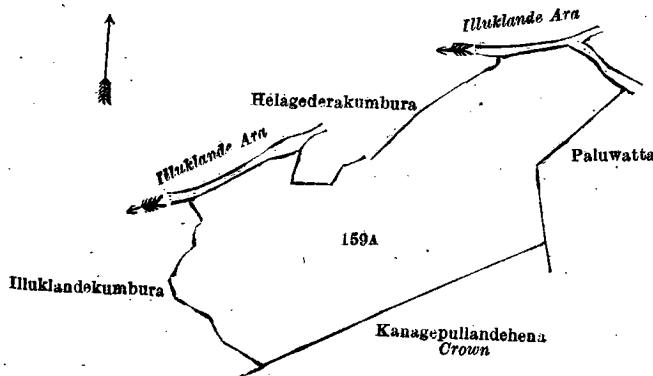
In the matter of the land commonly called or known as Kanagepullandehena, situate in the village of Udawadiya, in the Kumbalwela korale of the Yatikinda division, in the Province of Uva, and of "The Waste Lands Ordinances of 1897, 1899, 1900, and 1903."

WHEREAS in pursuance of section 1 of the said Ordinances it was duly notified on the 17th day of January, 1919, that if no claim to the land commonly called or known as Kanagepullandehena, situate in the village of Udawadiya, in the Kumbalwela korale of the Yatikinda division, in the Province of Uva, containing in extent 3 acres, and shown as lot 159A in block survey preliminary plan 277 and in the annexed diagram, was made to Arnold Langdon Crossman, Special Officer appointed under section 28 of the said Ordinances, within the period of three months from the date specified in such notice, such land would be declared the property of the Crown, and dealt with on account of the Crown (*vide* Notice No. 7,079):

And whereas Palugederawatte Kirihonda made claim thereto, and Arnold Langdon Crossman, Special Officer appointed under section 28 of the said Ordinances, made due inquiry into such claim, I, Walter Ernest Wait, Special Officer appointed under section 28 of the said Ordinances, with the consent of His Excellency the Governor, do hereby in pursuance of the agreement dated the 27th day of August, 1919, admit the claim of the said claimant to the said land, as more fully described herein below, under section 4, sub-section (1), of the said Ordinances.

Description of the Land referred to.

The land commonly called or known as Kanagepullandehena, situate in the village of Udawadiya, in the Kumbalwela korale of the Yatikinda division, in the Province of Uva, containing in extent 3 acres, and shown as lot 159A in block survey preliminary plan 277 and in the annexed diagram, and bounded as follows: on the north by the Illuklande-ara, Helagederakumbura claimed by Helagedera Kiriya and others, the Illuklande-ara; on the east by Paluwatta (private); on the south by Kanagepullandehena to be declared the property of the Crown under the Waste Lands Ordinances; on the west by Illuklandekumbura claimed by Helagedera Kiri Menika and others.



Surveyor-General's Office,
Colombo, October 6, 1920.

Scale of 4 Chains to an Inch.

F. J. SALMON,
for Acting Surveyor-General.

November 12, 1920.

W. E. WAIT,
Special Officer.

**Order under Section 2 of "The Waste Lands Ordinances of 1897, 1899, 1900, and 1903,"
declaring Lands to be Crown Property.**

In the matter of the lands commonly called and known as Ritigahalanda *alias* Ataheraligahahena and Ritigahahena, situate in the village of Mawatagama, in Meda pattuwa of Hewagam korale, in the Colombo District of the Western Province, and of "The Waste Lands Ordinances of 1897, 1899, 1900, and 1903."

THE notice required by section 1 of "The Waste Lands Ordinances of 1897, 1899, 1900, and 1903," having been duly published in manner prescribed by that section in respect of the above-named lands (*vide* Notice No. 7,578), and no claim having been made to the said lands or to any interest therein within the period of three months from the date specified in the said notice, I, Herbert Ernest Newnham, Assistant Government Agent, Colombo and Negombo Districts, under and by virtue of the powers vested in me in that behalf by section 2 of the said Ordinances, do hereby on this 9th day of November, 1920, order and declare that the said lands, as more fully described herein below, situate in the village of Mawatagama, in Meda pattuwa of Hewagam korale, in the Colombo District of the Western Province, and shown as lots 1 and 3 in preliminary plan 17,045 and in the annexed diagram, and containing in extent 1 rood and 27 perches, are the property of the Crown.

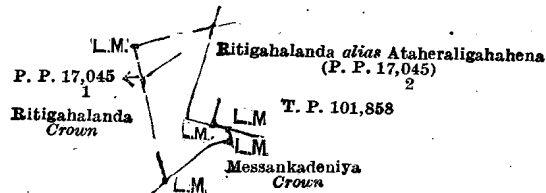
Description of the Lands referred to.

The following lots situated in the village of Mawatagama, in Meda pattuwa of Hewagam korale, in the Colombo District of the Western Province, as described in the annexed diagrams:—

I.—Preliminary plan 17,045.

Lot.	Name of Land.	Extent, A. R. P.
1	Ritigahalanda <i>alias</i> Ataheraligahahena	0 1 10

and bounded as follows: on the north by Ritigahalanda claimed by the Crown; on the east by Ritigahalanda *alias* Ataheraligahahena, land unclaimed by the Crown (P. P. 17,045/2), land depicted in title plan 101,858, and Messankadeniya claimed by the Crown; on the south by Messankadeniya claimed by the Crown; and on the west by Ritigahalanda claimed by the Crown.



Surveyor-General's Office,
Colombo, January 13, 1920.

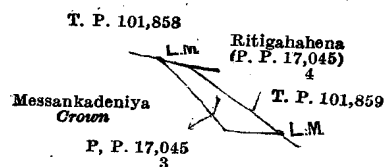
Scale of 4 Chains to an Inch.

G. K. THORNHILL,
for Acting Surveyor-General.

II.—Preliminary plan 17,045.

Lot.	Name of Land.	Extent, A. R. P.
3	Ritigahahena	0 0 17

and bounded as follows: on the north by land depicted in title plan 101,858; on the north-east by Ritigahahena, land unclaimed by the Crown (P. P. 17,045/4), and land depicted in title plan 101,859; and on the south and west by Messankadeniya claimed by the Crown.



Surveyor-General's Office,
Colombo, January 13, 1920.

Scale of 4 Chains to an Inch.

G. K. THORNHILL,
for Acting Surveyor-General.

November 9, 1920.

H. E. NEWNHAM,
Assistant Government Agent.

Order under Section 4, Sub-section (1), of "The Waste Lands Ordinances of 1897, 1899, 1900, and 1903."

In the matter of the land commonly called or known as Lenorakanda, situate in the village of Haltota, in Munwattabage pattuwa, in the Rayigam korale of the Kalutara District, in the Western Province, and of "The Waste Lands Ordinances of 1897, 1899, 1900, and 1903."

WHEREAS in pursuance of section 1 of the said Ordinances it was duly declared and notified on the 1st day of August, 1919, that if no claim to the land, commonly called or known as Lenorakanda, situate in the village of Haltota, in Munwattabage pattuwa, in the Rayigam korale of the Kalutara District, in the Western Province, containing in extent 6 acres 3 roods and 28 perches, and shown as lot 2333 in preliminary plan 14,681 and in the annexed diagram, was made to the Assistant Government Agent, Kalutara, within the period of three months from the date specified in the said notice, such land would be declared the property of the Crown, and dealt with on account of the Crown (*vide* Notice No. 7,325):

And whereas (1) Kukulege Marthelis Perera, (2) Pelpolage Thomis Gunawardena, both of Wewita, (3) Rev. H. Jinananda, Rajamaha Vihare, Haltota, and (4) Kirielle Saddhatissa Unnanse of Lenawara Rajamaha Vihare of Haltota made claim thereto, and the said Assistant Government Agent made due inquiry into such claim, and whereas the said

1st and 2nd claimants have withdrawn their claims ; and whereas the said 3rd claimant and I came to an agreement in writing dated the 26th day of April, 1920, and the said 4th claimant and I came to a similar agreement in writing dated the 10th day of April, 1920, concerning the said land, under section 4, sub-section (1), of the said Ordinances, whereby it was agreed that Yakupitiyage Podisinno Perera, as trustee of the Lenawara Vihare, should be declared the purchaser of the said land, upon payment on or before the 10th day of July, 1920, to the Assistant Government Agent at Kalutara of a sum of Rupees Two hundred and Eighty only (Rs. 280), as the purchase amount of the said land, and whereas the said amount has been duly paid by the said 3rd and 4th claimants, the said Yakupitiyage Podisinno Perera, as trustee of the Lenawara vihare, is hereby, in pursuance of the agreements afore-mentioned, declared to be the purchaser of the said land, as more fully described herein below.

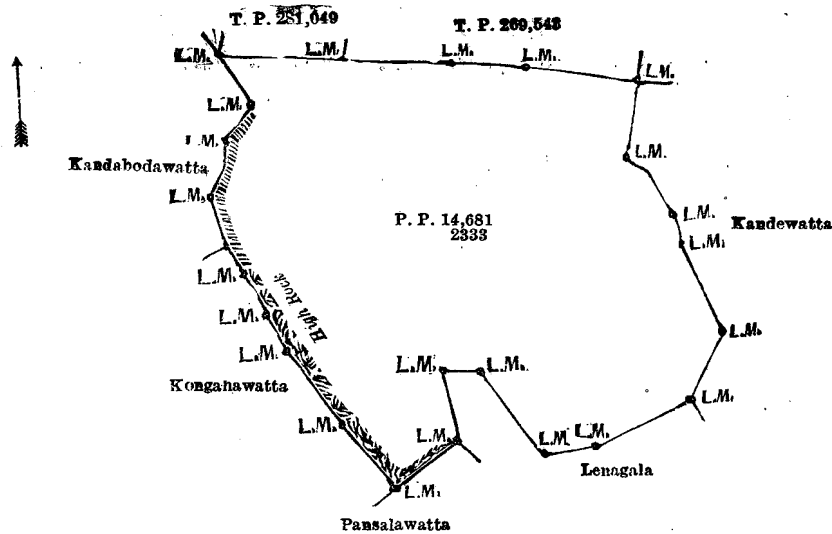
Description of the Land referred to.

The following lot situated in the village of Haltota, in Munwatebage pattuwa, in the Rayigam korale of the Kalutara District, in the Western Province, as described in the annexed diagram :—

Preliminary plan 14,681.

Lot.	Name of Land.	Extent, A. R. P.
2333	Lenorakanda	6 3 28

and bounded as follows : on the north by the lands depicted in title plans 281,049, 269,543 ; on the east by Kandewatta claimed by Yaccopitige Bastian and others ; on the south by Lenagala claimed by Madampe Silawansa priest of Lenagala vihare (lot 2334 in preliminary plan 14,681), Pansalawatta claimed by temple of Lenora ; on the west by Kongahawatta claimed by Yaccopitige Hendrick, Kandabodawatta claimed by Juwanis Perera Jayatilleka and others.



Surveyor-General's Office,
Colombo, May 6, 1919.

Scale of 4 Chains to an Inch.

C. H. VINCE,
for Surveyor-General.

September 7, 1920.

T. A. HODSON,
Assistant Government Agent.

**Order under Section 2 of "The Waste Lands Ordinances of 1897, 1899, 1900, and 1903,"
declaring Land to be Crown Property.**

In the matter of the land commonly called or known as Pitapelakele *alias* Godundeniya, situate in the village of Halagama, in the Ganga Ihala korale of the Udapalata division of the Kandy District of the Central Province, and of "The Waste Lands Ordinances of 1897, 1899, 1900, and 1903."

THE notice required by section 1 of "The Waste Lands Ordinances of 1897, 1899, 1900, and 1903," having been duly published in manner prescribed by that section in respect of the above-named land (*vide* Notice No. 7,360), and no claim having been made to the said land or to any interest therein within the period of three months from the date specified in the said notice, I, Thomas Graham Willett, Assistant Government Agent of the Kandy District, under and by virtue of the powers vested in me in that behalf by section 2 of the said Ordinances, do hereby on this 19th day of October, 1920, order and declare that the said land, as more fully described herein below, situate in the village of Halagama, in the Ganga Ihala korale of the Udapalata division of the Kandy District of the Central Province, and shown as lot 1313 in preliminary plan 6,363 and in the annexed diagram, and containing in extent 1 acre 1 rood and 35.87 perches, is the property of the Crown.

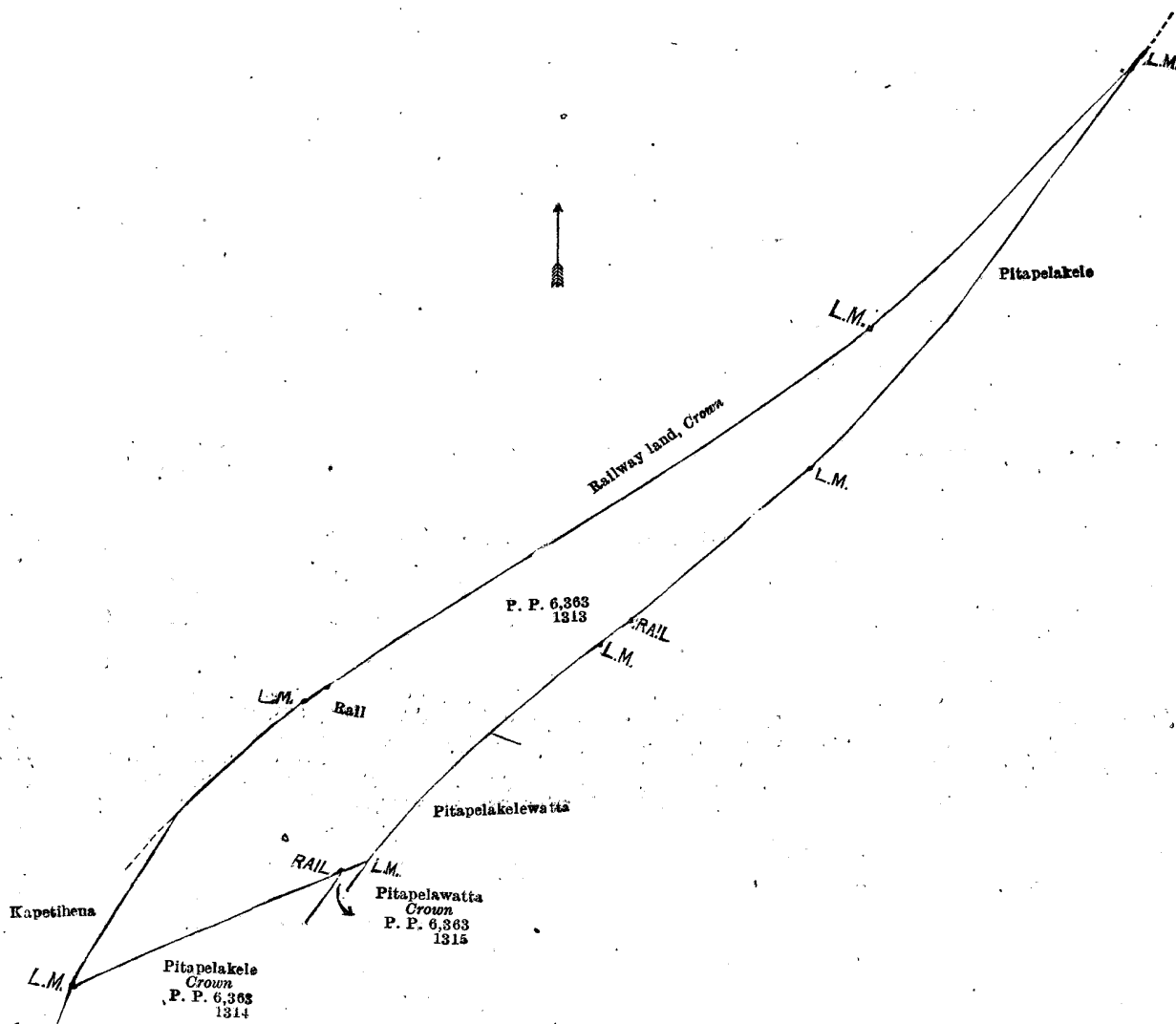
Description of the Land referred to.

The following lot situated in the village of Halagama, in the Ganga Ihala korale of the Udapalata division of the Kandy District of the Central Province, as described in the annexed diagram :—

Preliminary plan 6,363.

Lot.	Name of Land.	Extent, A. R. P.
1313	Pitapelakele <i>alias</i> Godundeniya	1 1 35.87

and bounded as follows : on the north by railway lands claimed by the Crown ; on the east by Pitapelakele claimed by Kira Velduraya, and by Pitapelakelewatta claimed by D. Menika ; on the south by Pitapelawatta and Pitapelakele claimed by the Crown ; and on the west by Kapetihena claimed by Kira Balitianna.



Surveyor-General's Office,
Colombo, October 29, 1918.

Scale of 2 Chain to an Inch.

C. H. VINCE,
for Surveyor-General.

October 19, 1920.

T. G. WILLETT,
Assistant Government Agent.

PRELIMINARY NOTICES.

Kurunegala Notice No. 7,741.

Notice under "The Waste Lands Ordinances of 1897, 1899, 1900, and 1903."

TAKE notice that unless with in three months from February 11, 1921, the persons, if any, who claim any interest in the lands hereinafter mentioned or in any one or more of such lands or to some interest therein make claim in person or in writing to the said lands or any of them or to some interest therein to N. A. Hampton, Esq., Special Officer appointed under section 28 of "The Waste Lands Ordinances of 1897, 1899, 1900, and 1903," at his office at Colombo :

Such Special Officer, in pursuance of the powers vested in him by the said Ordinances, will declare by writing under his hand that the said lands, or such of them as to which no claim has been made, are the property of the Crown.

N. A. HAMPTON,
Special Officer.

NOTE.—A claim to a right of way over the said lands or any of them is a claim to an interest in the land or lands.

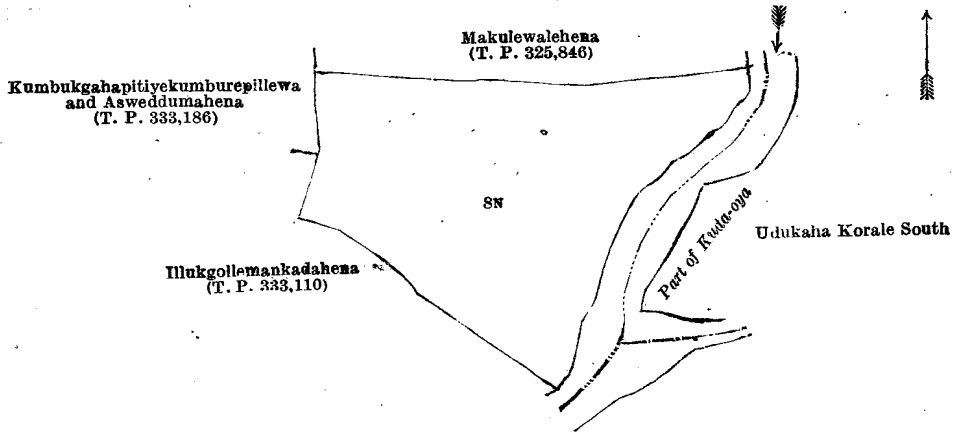
Description of the Lands referred to.

The following lots situated in the village of Riloluwa, in the Udukaha korale west of the Dambadeni hatpattu of the Kurunegala District, in the North-Western Province, as described in the annexed diagrams :—

I.—Block survey preliminary plan 569.

Lot.	Name of Land.	Extent.
8N	Puswelgalehena	A. R. P. 3 1 33

and bounded as follows : on the north by Makulewalehena sold by the Crown (T. P. 325,846); on the east by Kuda-oya ; on the south by Illukgollemankadahena sold by the Crown (T. P. 333,110); on the west by Illukgollemankadahena sold by the Crown (T. P. 333,110), Kumbukgahapitiyekumburapillewa and Asweddumahena sold by the Crown (T. P. 333,186).



Surveyor-General's Office,
Colombo, October 26, 1920.

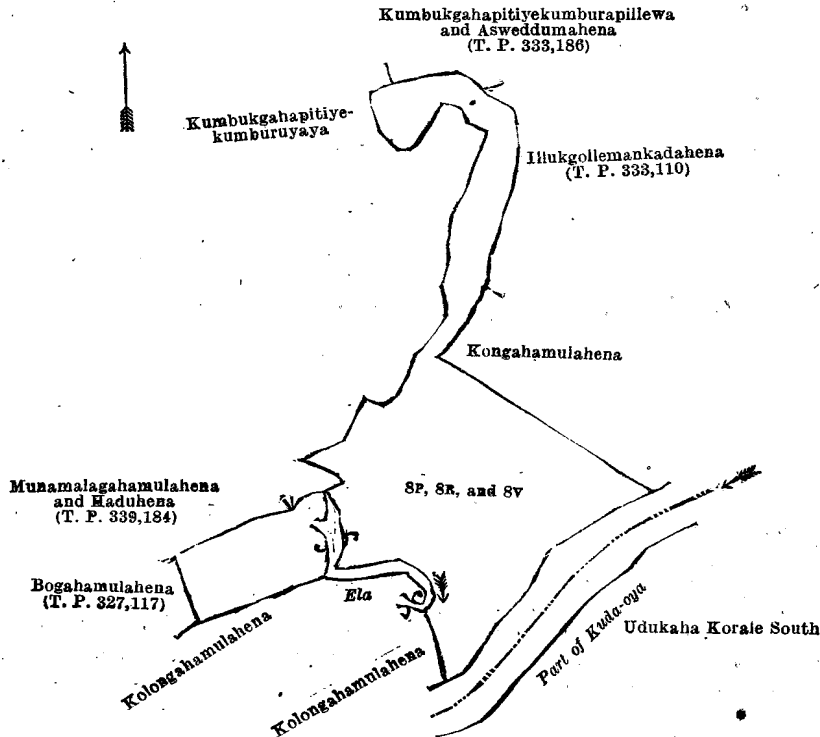
Scale of 4 Chains to an Inch.

G. K. THORNHILL,
for Surveyor-General.

II.—Block survey preliminary plan 569.

Lot.	Name of Land.	Extent.
8P ..	Pitakotuwakumburepillewa	0 3 16
8R ..	Imbulagawahena	2 0 27
8V ..	Bogahamulahena	0 2 2
		3 2 5

and bounded as follows : on the north by Kumbukgahapitiyekumburuyaya claimed by E. M. Punchirala and others, Kumbukgahapitiyekumburapillewa and Asweddumahena sold by the Crown (T. P. 333,186), Illukgollemandahena sold by the Crown (T. P. 333,110), Kongahamulahena sold by the Crown ; on the east by Kongahamulahena sold by the Crown, Kuda-oya ; on the south by Kuda-oya, Kolongahamulahena sold by the Crown, an ela, Kolongahamulahena sold by the Crown ; on the west by Bogahamulahena sold by the Crown (T. P. 327,117), Munamalagahamulahena and Haduhena sold by the Crown (T. P. 339,184), Kumbukgahapitiyekumburuyaya claimed by E. M. Punchirala and others.



Surveyor-General's Office,
Colombo, October 26, 1920.

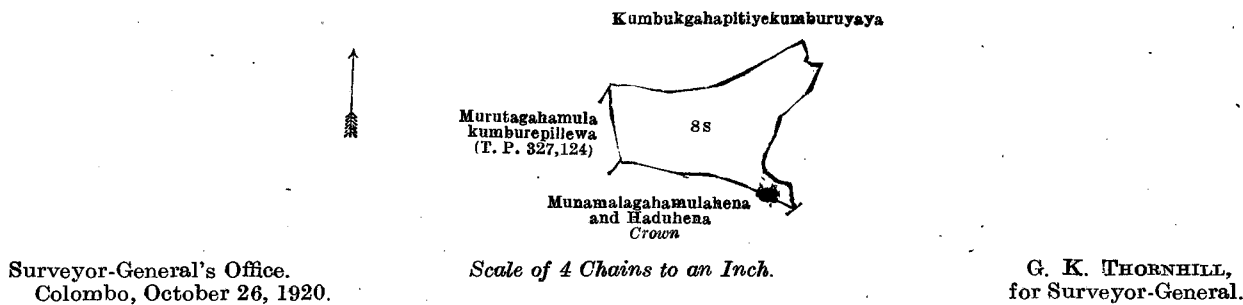
Scale of 4 Chains to an Inch.

G. K. THORNHILL,
for Surveyor-General.

III.—Block survey preliminary plan 569.

Lot.	Name of Land.	Extent.
8s ..	Bogahamullepillewehena	0 3 5

and bounded as follows : on the north and east by Kumbukgahapitiyekumburuyaya claimed by E. M. Punchirala and others ; on the south by Munamalagahamulahena and Haduhena belonging to the Crown ; on the west by Murutagahamulakumburepillewa sold by the Crown (T. P. 327,124).



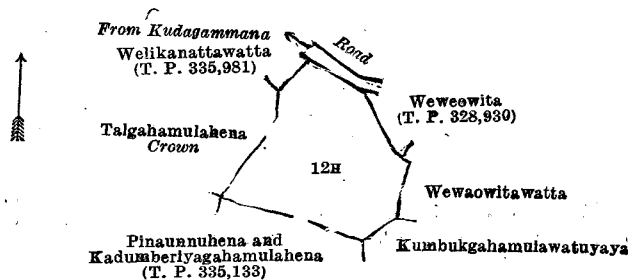
Surveyor-General's Office,
Colombo, October 26, 1920.

G. K. THORNHILL,
for Surveyor-General.

IV.—Block survey preliminary plan 569.

Lot.	Name of Land.	Extent, A. R. P.
12H	Ambagahamulahena <i>alias</i> Migahamulahena	0 3 25

and bounded as follows : on the north by Welikanattawatta sold by the Crown (T. P. 335,981), the road from Kudagammana ; on the east by Weweowita sold by the Crown (T. P. 328,930), Wewaowitawatta claimed by E. M. Punchirala ; on the south by Kumbukgahamulawattuyaya claimed by E. M. Punchirala and others, Pinaannuhena and Kadumberiyagahamulahena sold by the Crown (T. P. 335,133) ; on the west by Talgahamulahena belonging to the Crown.



Surveyor-General's Office,
Colombo, October 26, 1920.

Scale of 4 Chains to an Inch.

G. K. THORNHILL,
for Surveyor-General.

Kurunegala S. O. 12—1921.

Kurunegala Notice No. 7,742.

Notice under "The Waste Lands Ordinances of 1897, 1899, 1900, and 1903."

TAKE notice that unless within three months from February 11, 1921, the persons, if any, who claim any interest in the lands hereinafter mentioned or in any one or more of such lands or to some interest therein make claim in person or in writing to the said lands or any of them or to some interest therein to N. A. Hampton, Esq., Special Officer appointed under section 28 of "The Waste Lands Ordinances of 1897, 1899, 1900, and 1903," at his office at Colombo :

Such Special Officer, in pursuance of the powers vested in him by the said Ordinances, will declare by writing under his hand that the said lands, or such of them as to which no claim has been made, are the property of the Crown.

N. A. HAMPTON,
Special Officer.

NOTE.—A claim to a right of way over the said lands or any of them is a claim to an interest in the land or lands.

Description of the Lands referred to.

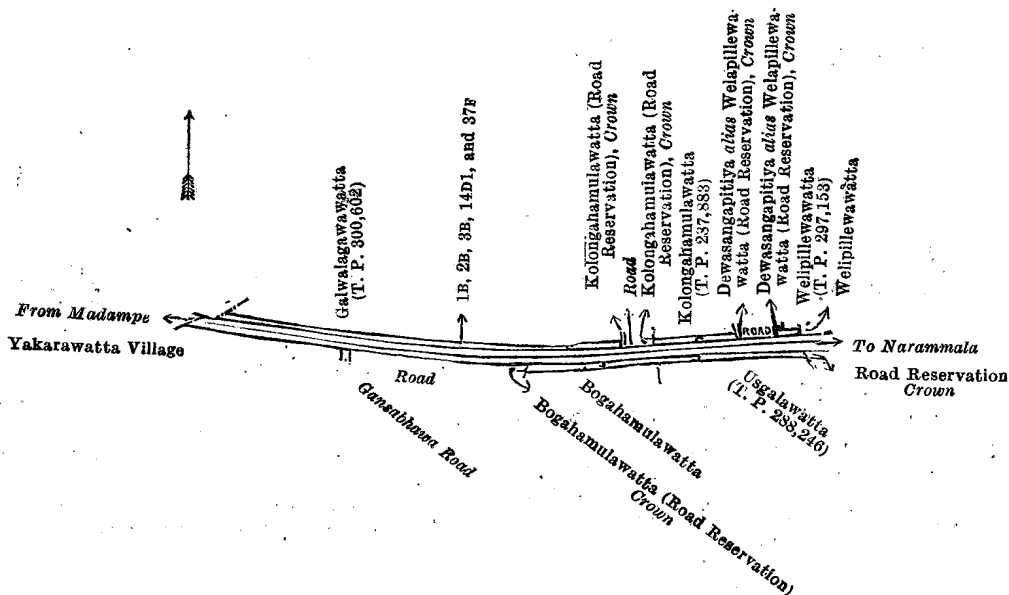
The following lots situated in the village of Narangalla, in the Yatikaha korale south of the Katugampola hatpattu of the Kurunegala District, in the North-Western Province, as described in the annexed diagrams :—

I.—Block survey preliminary plan 967.

Lot.	Name of Land.	Extent, A. R. P.	Lot.	Name of Land.	Extent, A. R. P.
1B	Road reservation	0 1 25	37F	Road reservation	0 0 18
2B	Do.	0 0 14			
3B	Do.	0 0 2			0 3 2
14d1	Do.	0 0 23			

(Exclusive of the road passing through the land.)

and bounded as follows : on the north by Galwalagawatta sold by the Crown (T. P. 300,602), Kolongahamulawatta (road reservation) declared to be the property of the Crown under the Waste Lands Ordinances, the road from Madampe to Narammala, Kolongahamulawatta (road reservation) to be declared to be the property of the Crown under the Waste Lands Ordinances, Kolongahamulawatta sold by the Crown (T. P. 287,683), Dewasangapitiya *alias* Welapillewawatta (road reservation) declared to be the property of the Crown under the Waste Lands Ordinances, the road from Madampe to Narammala, Dewasangapitiya *alias* Welapillewawatta (road reservation) declared to be the property of the Crown under the Waste Lands Ordinances, Welipillewawatta sold by the Crown (T. P. 297,153) ; on the east by Welipillewawatta (private), the road from Narammala to Madampe, road reservation declared to be the property of the Crown under the Waste Lands Ordinances ; on the south by Usgalawatta sold by the Crown (T. P. 288,246), Bogahamulawatta (private), Bogahamulawatta (road reservation) declared to be the property of the Crown under the Waste Lands Ordinances, the road from Narammala to Madampe ; on the west by the village limit of Yakarawatta.



Surveyor-General's Office,
Colombo, November 2, 1920.

Scale of 8 Chains to an Inch.

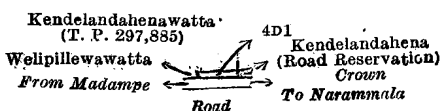
G. K. THORNHILL,
for Surveyor-General.

II.—Block survey preliminary plan 967.

Lot.	Name of Land.
4D1	Reservation for road..

Extent.
A. R. P.
0 0 6

and bounded as follows : on the north by Kendelandahena sold by the Crown (T. P. 297,885); on the east by Kendelandahena (road reservation) declared to be the property of the Crown under the Waste Lands Ordinances ; on the south by the road from Narammala to Madampe ; on the west by Welipillewatta (private).



Surveyor-General's Office,
Colombo, November 2, 1920.

Scale of 8 Chains to an Inch.

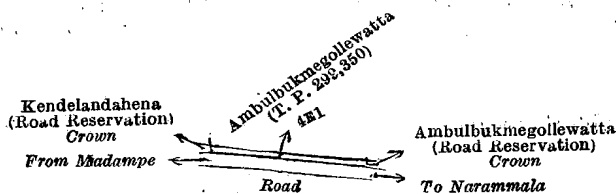
G. K. THORNHILL,
for Surveyor-General.

III.—Block survey preliminary plan 967.

Lot.	Name of Land.
4E1	Reservation for road

Extent.
A. R. P.
0 0 25

and bounded as follows : on the north by Ambulbakmeegollewatta sold by the Crown (T. P. 299,350); on the east by Ambulbakmeegollewatta (road reservation) declared to be the property of the Crown under the Waste Lands Ordinances ; on the south by the road from Narammala to Madampe ; on the west by Kendelandahena (road reservation) declared to be the property of the Crown under the Waste Lands Ordinances.



Surveyor-General's Office,
Colombo, November 2, 1920.

Scale of 8 Chains to an Inch.

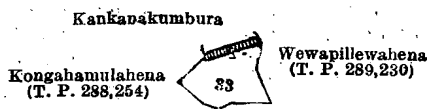
G. K. THORNHILL,
for Surveyor-General.

IV.—Block survey preliminary plan 967.

Lot.	Name of Land.
33	Paragahamulawewa (tank and bund)..

Extent.
A. R. P.
0 2 25

and bounded as follows : on the north by Kankanakumbura claimed by Basnaikē Mudiyansele Ungurala, ex Arachchi and others ; on the east by Wewapillewahena sold by the Crown (T. P. 289,230); on the south by Wewapillewahena sold by the Crown (T. P. 289,230), Kongahamulahena sold by the Crown (288,254); on the west by Kongahamulahena sold by the Crown (T. P. 288,254).



Surveyor-General's Office,
Colombo, November 2, 1920.

Scale of 8 Chains to an Inch.

G. K. THORNHILL,
for Surveyor-General.

Kurunegala Notice No. 7,743.

Notice under "The Waste Lands Ordinances of 1897, 1899, 1900, and 1903."

TAKE notice that unless within three months from February 11, 1921, the persons, if any, who claim any interest in the lands hereinafter mentioned or in any one or more of such lands or to some interest therein make claim in person or in writing to the said lands or any of them or to some interest therein to N. A. Hampton, Esq., Special Officer appointed under section 28 of "The Waste Lands Ordinances of 1897, 1899, 1900, and 1903," at his office at Colombo :

Such Special Officer, in pursuance of the powers vested in him by the said Ordinances, will declare by writing under his hand that the said lands, or such of them as to which no claim has been made, are the property of the Crown.

N. A. HAMPTON,
Special Officer.

NOTE.—A claim to a right of way over the said lands or any of them is a claim to an interest in the land or lands.

Description of the Lands referred to.

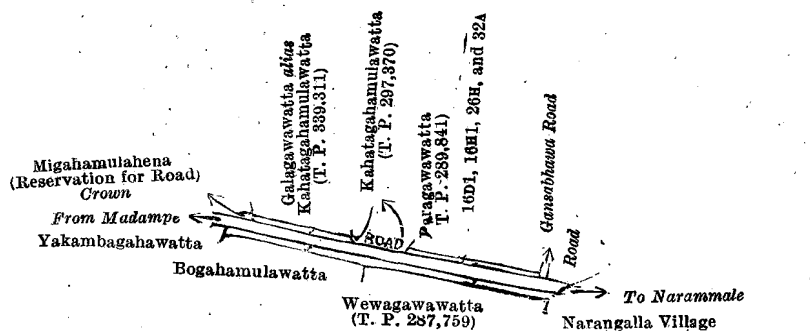
The following lots situated in the village of Yakarawatta, in the Yatikaha korale south of the Katugampola hatpattu of the Kurunegala District, in the North-Western Province, as described in the annexed diagrams :—

I.—Block survey preliminary plan 969.

Lot.	Name of Land.	Extent, A. R. P.
16D1 ..	Road reservation	0 0 15
16H1 ..	Do.	0 0 19
26H ..	Do.	0 0 26
32A ..	Do.	0 0 36

(Exclusive of the road passing through the land.) 0 2 16

and bounded as follows : on the north by Galagawawatta *alias* Kahatagahamulawatta sold by the Crown (T. P. 339,311), Kahatagahamulawatta sold by the Crown (T. P. 297,370), the road from Madampe to Narammala, Kahatagahamulawatta sold by the Crown (T. P. 297,370), Paragawawatta sold by the Crown (T. P. 289,841), Gansabhawa road ; on the east by a road, the village limit of Narangalla ; on the south by Wewagawawatta sold by the Crown (T. P. 287,759), Bogahamulawatta decreed to be the property of the Crown in reference case No. 7,750 ; on the west by Yakambagahawatta claimed by P. M. Kandappu, the road from Madampe to Narammala, Migahamulahena (reservation for road) declared to be the property of the Crown under the Waste Lands Ordinances.



Surveyor-General's Office,
Colombo, October 28, 1920.

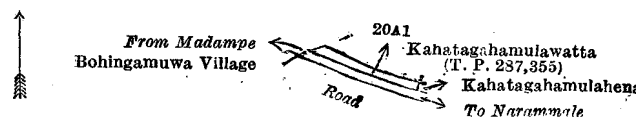
Scale of 8 Chains to an Inch.

G. K. THORNHILL,
for Surveyor-General.

II.—Block survey preliminary plan 969.

Lot.	Name of Land.	Extent, A. R. P.
20A1 ..	Road reservation	0 0 21

and bounded as follows : on the north by Kahatagahamulawatta sold by the Crown (T. P. 287,355) ; on the east by Kahatagahamulahena (private) ; on the south by the road from Narammala to Madampe ; on the west by the village limit of Bohingamuwa.



Surveyor-General's Office,
Colombo, October 28, 1920.

Scale of 8 Chains to an Inch.
Kurunegala S. O. 14—1921.

G. K. THORNHILL,
for Surveyor-General.

Kurunegala Notice No. 7,744.

Notice under "The Waste Lands Ordinances of 1897, 1899, 1900, and 1903."

TAKE notice that unless within three months from February 11, 1921, the persons, if any, who claim any interest in the lands hereinafter mentioned or in any one or more of such lands or to some interest therein make claim in person or in writing to the said lands or any of them or to some interest therein to N. A. Hampton, Esq., Special Officer appointed under section 28 of "The Waste Lands Ordinances of 1897, 1899, 1900, and 1903," at his office at Colombo :

Such Special Officer, in pursuance of the powers vested in him by the said Ordinances, will declare by writing under his hand that the said lands, or such of them as to which no claim has been made, are the property of the Crown.

N. A. HAMPTON,
Special Officer.

NOTE.—A claim to a right of way over the said lands or any of them is a claim to an interest in the land or lands.

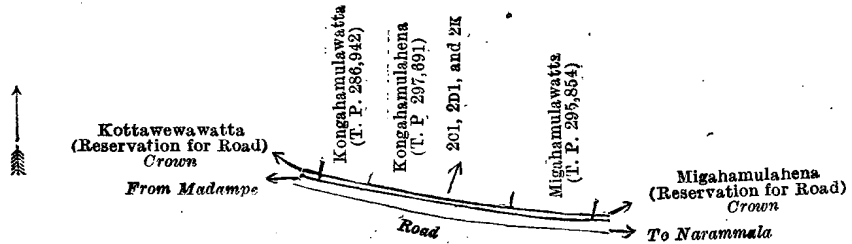
Description of the Lands referred to.

The following lots situated in the village of Aswedduma, in the Yatikaha korale south of the Katugampola hatpattu of the Kurunegala District, in the North-Western Province, as described in the annexed diagrams :—

I.—Block survey preliminary plan 976.

Lot.	Name of Land.	Extent, A. R. P.
2c1 ..	Kongahamulahena (reservation for road)	0 0 20
2d1 ..	Migahamulawatta (do.)	0 0 12
2k ..	Kongahamulawatta (do.)	0 0 7
		0 0 39

and bounded as follows : on the north by Kongahamulawatta sold by the Crown (T. P. 286,942), Kongahamulahena sold by the Crown (T. P. 297,691), Migahamulawatta sold by the Crown (T. P. 295,854) ; on the east by Migahamulahena (reservation for road) declared to be the property of the Crown under the Waste Lands Ordinances ; on the south by a road from Narammala to Madampe ; on the west by Kottawewawatta (reservation for road) declared to be the property of the Crown under the Waste Lands Ordinances.



Surveyor-General's Office,
Colombo, October 30, 1920.

Scale of 8 Chains to an Inch.

G. K. THORNHILL,
for Surveyor-General.

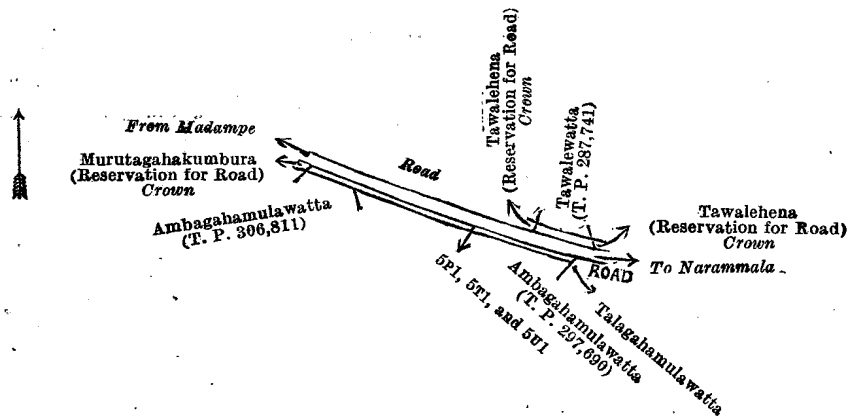
II.—Block survey preliminary plan 976.

Lot.	Name of Land.	Extent, A. R. P.
5p1 ..	Tawalewatta (reservation for road)	0 0 10
5t1 ..	Ambagahamulawatta (do.)	0 0 7
5v1 ..	Do. (do.)	0 0 37

(Exclusive of the road passing through the land.)

0 1 14

and bounded as follows : on the north by a road from Madampe to Narammala, Tawalehena (reservation for road) declared to be the property of the Crown under the Waste Lands Ordinances, Tawalewatta sold by the Crown (T. P. 287,741) ; on the east by Tawalehena (reservation for road) declared to be the property of the Crown under the Waste Lands Ordinances, a road, Talagahamulawatta claimed by Walimunige Loronis Mendis and others ; on the south by Ambagahamulawatta sold by the Crown (T. P. 297,690), Ambagahamulawatta sold by the Crown (T. P. 306,811) ; on the west by Murutagahakumbura (reservation for road) declared to be the property of the Crown under the Waste Lands Ordinances.



Surveyor-General's Office,
Colombo, October 30, 1920.

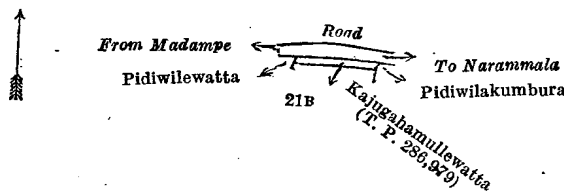
Scale of 8 Chains to an Inch.

G. K. THORNHILL,
for Surveyor-General.

III.—Block survey preliminary plan 976.

Lot.	Name of Land.	Extent, A. R. P.
21B ..	Kajugahamullewatta (reservation for road)	0 0 12

and bounded as follows : on the north by a road from Madampe to Narammala ; on the east by Pidiwilakumbura claimed by A. H. M. Appuhamy and others ; on the south by Kajugahamullewatta sold by the Crown (T. P. 286,979) ; on the west by Pidiwilewatta (private).



Surveyor-General's Office,
Colombo, October 30, 1920.

Scale of 8 Chains to an Inch.
Kurunegala S. O. 15—1921.

G. K. THORNHILL,
for Surveyor-General.

Kurunegala Notice No. 7,745.**Notice under "The Waste Lands Ordinances of 1897, 1899, 1900, and 1903."**

TAKE notice that unless within three months from February 11, 1921, the persons, if any, who claim any interest in the land hereinafter mentioned make claim in person or in writing to the said land or to some interest therein to N. A. Hampton, Esq., Special Officer appointed under section 28 of "The Waste Lands Ordinances of 1897, 1899, 1900, and 1903," at his office at Colombo :

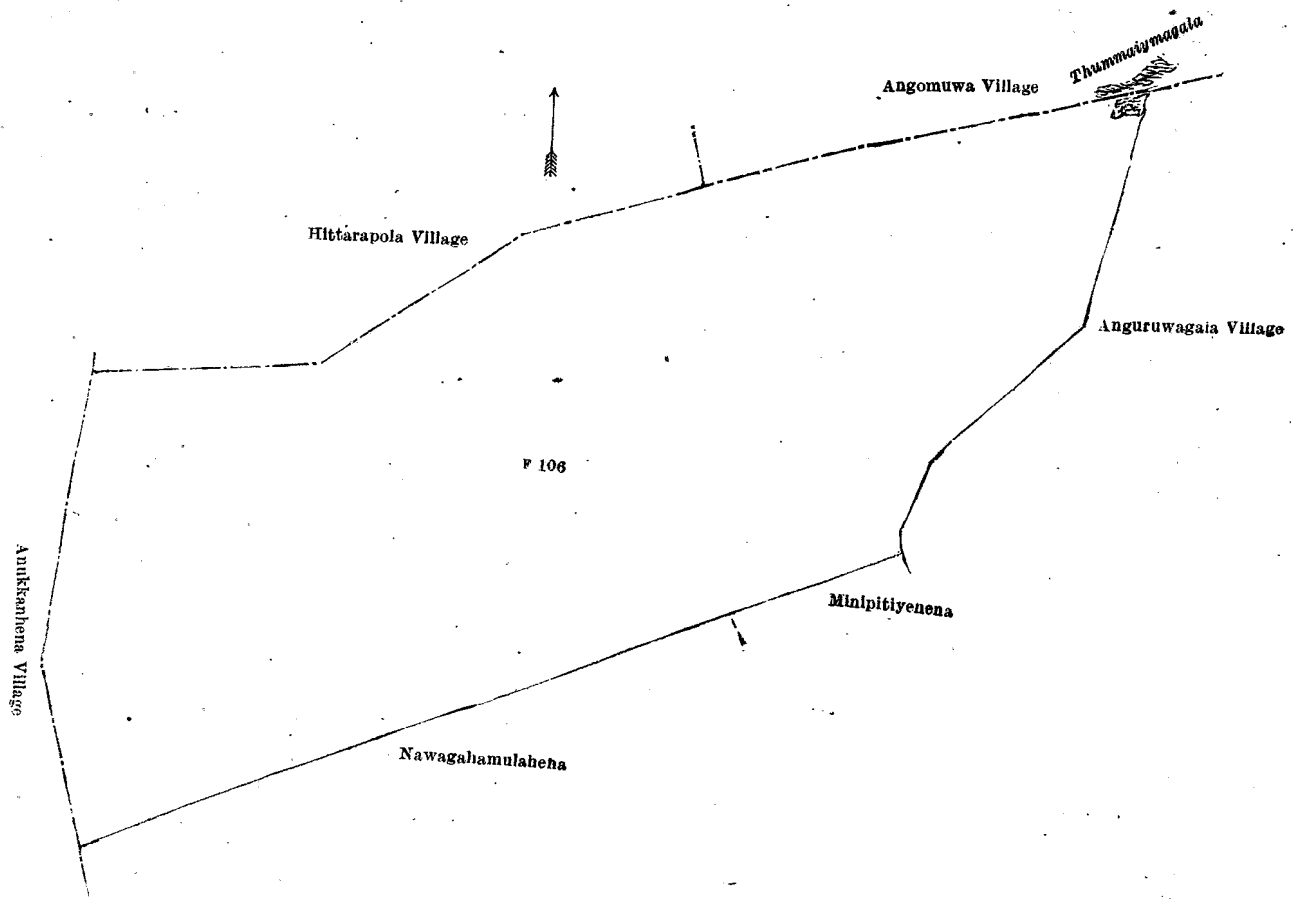
Such Special Officer, in pursuance of the powers vested in him by the said Ordinances, will declare by writing under his hand that the land, to which no claim has been made, is the property of the Crown.

N. A. HAMPTON,
Special Officer.

NOTE.—A claim to a right of way over the said land is a claim to an interest in the land.

Description of the Land referred to.

The land commonly called or known as 'Nugagahamulahenyaya, situated in the village of Pahala Anguruwagala, in the Yatikaha korale north of the Katugampola hatpattu of the Kurunegala District, in the North-Western Province, containing in extent 18 acres 3 roods and 28 perches, shown as lot F 106 in preliminary plan 4,460 and in the annexed diagram ; and bounded as follows : on the north by the village limit of Hittarapola, the village limit of Angomuwa ; on the east by the village limit of Anguruwagala ; on the south by Minipitiyenena claimed by S. M. Jotihamy and others, Nawagahamulahena claimed by ditto ; on the west by the village limit of Anukkanhena.



Surveyor-General's Office,
Colombo, November 19, 1920.

Scale of 4 Chains to an Inch.

G. K. THORNHILL,
for Surveyor-General.

Kurunegala S. O. 16—1921.

Kegalla Notice No. 7,746.**Notice under "The Waste Lands Ordinances of 1897, 1899, 1900, and 1903."**

TAKE notice that unless within three months from February 11, 1921, the persons, if any, who claim any interest in the lands hereinafter mentioned or in any one or more of such lands or to some interest therein make claim in person or in writing to the said lands or any of them or to some interest therein to Frederick Lewis, Esq., Special Officer appointed under section 28 of "The Waste Lands Ordinances of 1897, 1899, 1900, and 1903," at his office at Colombo :

Such Special Officer, in pursuance of the powers vested in him by the said Ordinances, will declare by writing under his hand that the said lands, or such of them as to which no claim has been made, are the property of the Crown.

FREDERICK LEWIS,
Special Officer.

NOTE.—A claim to a right of way over the said lands or any of them is a claim to an interest in the land or lands.

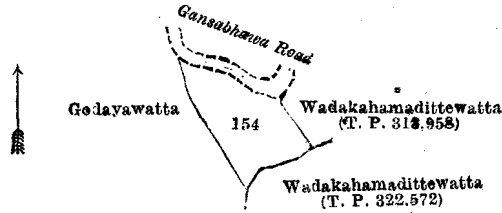
Description of the Lands referred to.

The following lots situated in the village of Gangoda, in the Galboda pattu of the Galboda korale of the Kegalla District, in the Province of Sabaragamuwa, as described in the annexed diagrams:—

I.—Block survey preliminary plan 171.

Lot.	Name of Land.	Extent, A. R. P.
154 ..	Godayawatta ..	0 1 18

and bounded as follows: on the north by a Gansabhawa road; on the east by Wadakahamadittewatta sold by the Crown (T. P. 318,958); on the south by Wadakahamadittewatta sold by the Crown (T. P. 322,572); on the west by Godayawatta claimed by Jayalat Pedige Sethuwa.



Surveyor-General's Office,
Colombo, June 13, 1919.

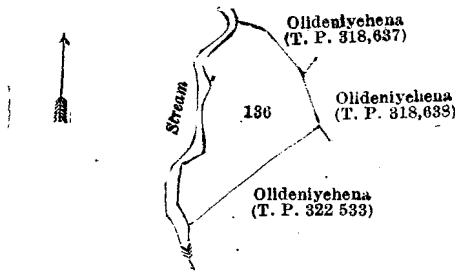
Scale of 4 Chains to an Inch.

C. R. LUNDIE,
for Surveyor-General.

II.—Block survey preliminary plan 171.

Lot.	Name of Land.	Extent, A. R. P.
136 ..	Olideniyehena ..	0 2 30

and bounded as follows: on the north by a stream, Olideniyehena sold by the Crown (T. P. 318,637); on the east by Olideniyehena sold by the Crown (T. P. 318,637), Olideniyehena sold by the Crown (T. P. 318,638); on the south by Olideniyehena sold by the Crown (T. P. 322,533); on the west by a stream.



Surveyor-General's Office,
Colombo, June 13, 1919.

Scale of 4 Chains to an Inch.

C. R. LUNDIE,
for Surveyor-General.

Kegalla S. O. 2—1921.

Uva Notice No. 7,747.

Notice under "The Waste Lands Ordinances of 1897, 1899, 1900, and 1903."

TAKE notice that unless within three months from February 11, 1921, the persons, if any, who claim any interest in the lands hereinafter mentioned or in any one or more of such lands or to some interest therein make claim in person or in writing to the said lands or any of them or to some interest therein to W. E. Wait, Esq., Special Officer appointed under section 28 of "The Waste Lands Ordinances of 1897, 1899, 1900, and 1903," at his office at Colombo:

Such Special Officer, in pursuance of the powers vested in him by the said Ordinances, will declare by writing under his hand that the said lands, or such of them as to which no claim has been made, are the property of the Crown.

W. E. WAIT,
Special Officer.

NOTE.—A claim to a right of way over the said lands or any of them is a claim to an interest in the land or lands.

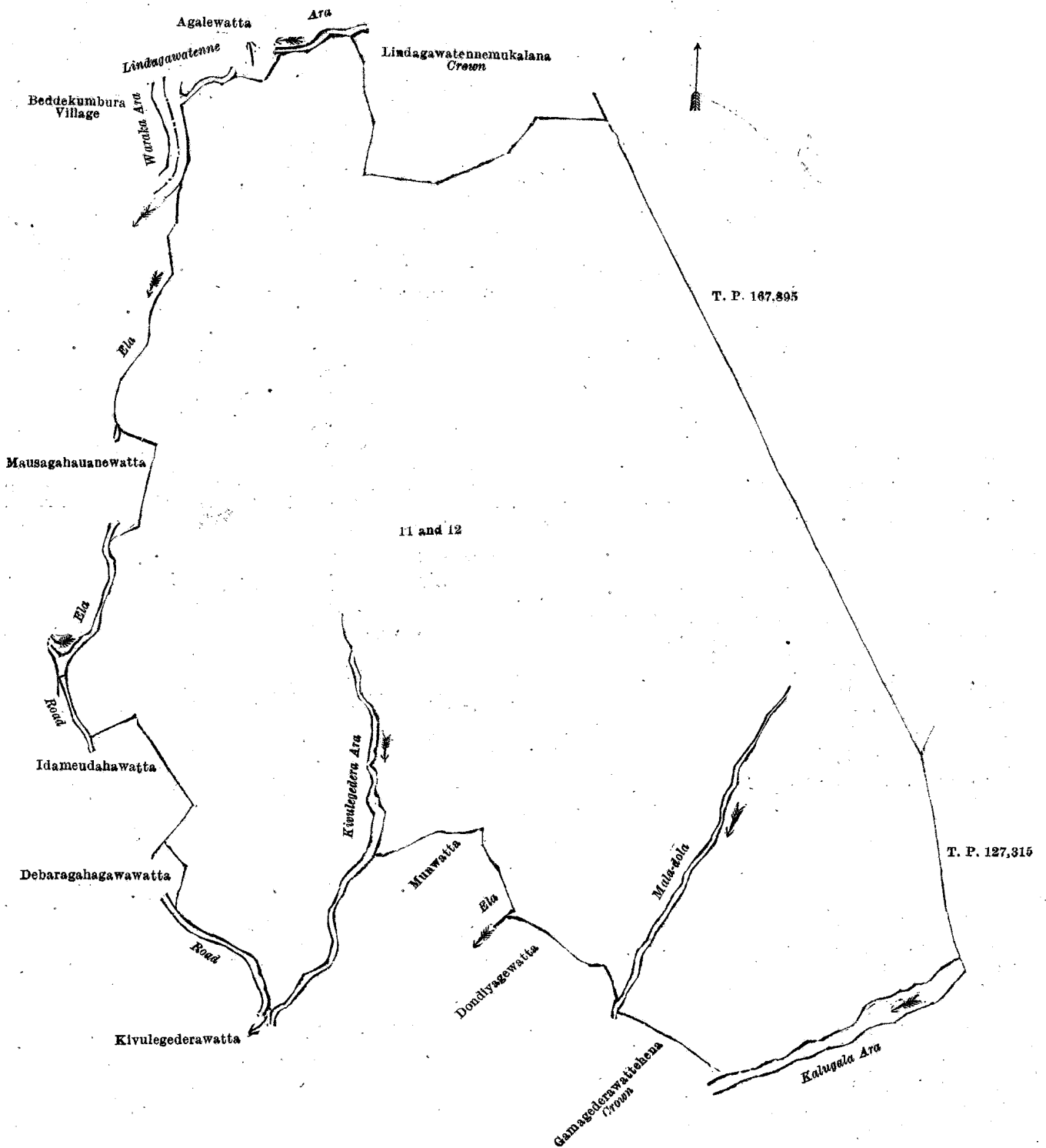
Description of the Lands referred to.

The following lots situated in the village of Stripuregama, in the Kumbalwela korale of the Yatikinda division, in the Province of Uva, as described in the annexed diagrams:—

I.—Block survey preliminary plan 275.

Lot.	Name of Land.	Extent, A. R. P.
11 ..	Lindagawatennemukalanapatana and Wattuluagodepatana ..	35 1 30
12 ..	Idameudahawattehena and Galgoda-arawekumbureaskanatta ..	5 3 31
		41 1 21

and bounded as follows: on the north by the Lindagawattenne-ara, Agalewatta claimed by Agalewattagedera Rahua, the Lindagawattenne-ara, Lindagawatennemukalana declared to be the property of the Crown under the Waste Lands Ordinances; on the east by T. P. 167,895, T. P. 127,315; on the south by the Kalugala-ara, Gamagedarawattehena declared to be the property of the Crown under the Waste Lands Ordinances, Dondiyagewatta sold by the Crown, an ela, Munwatta granted at half-improved value, the Kivulegedera-ara, Kivulegederawatta claimed by Dissanayaka Mudiyansele Kivulegedera Appu and others; on the west by a road, Debaragahagawawatta sold by the Crown, Idameudahawatta sold by the Crown, a road, an ela, Maussagahanawatta granted at half-improved value, an ela, the Waraka-ara (the village limit of Beddekumbura).



Surveyor-General's Office,
Colombo, September 11, 1920.

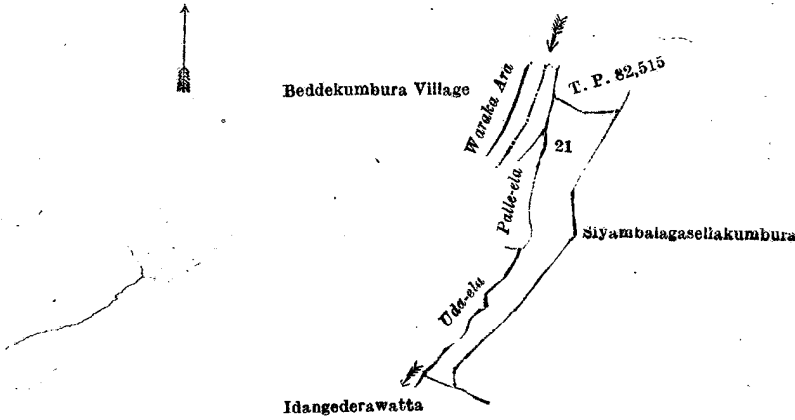
Scale of 4 Chains to an Inch.

F. J. SALMON,
for Acting Surveyor-General.

II.—Block survey preliminary plan 275.

Lot.	Name of Land.	Extent, A. R. P.
21	Siyambalagasellekumbureaskanatta	0 2 2

and bounded as follows : on the north by T. P. 82,515 ; on the east by Siyambalagasellakumbura claimed by Deheragahagedera Sudu Menika and another ; on the south by Idangederawatta (private) ; on the west by the Uda-ela, the Palle-ela, the Waraka-ela (the village limit of Beddekumbura).



Surveyor-General's Office,
Colombo, November 15, 1920.

Scale of 4 Chains to an Inch.

G. K. THORNHILL,
for Surveyor-General.

III.—Block survey preliminary plan 275.

Lot.	Name of Land.	Extent, A. R. P.
35	Kongahapatana	13 2 38
84	Ratmetiyehena and Helawattahena	10 2 22
84A	Ratmetiyetalawa	0 2 7
		24 3 27

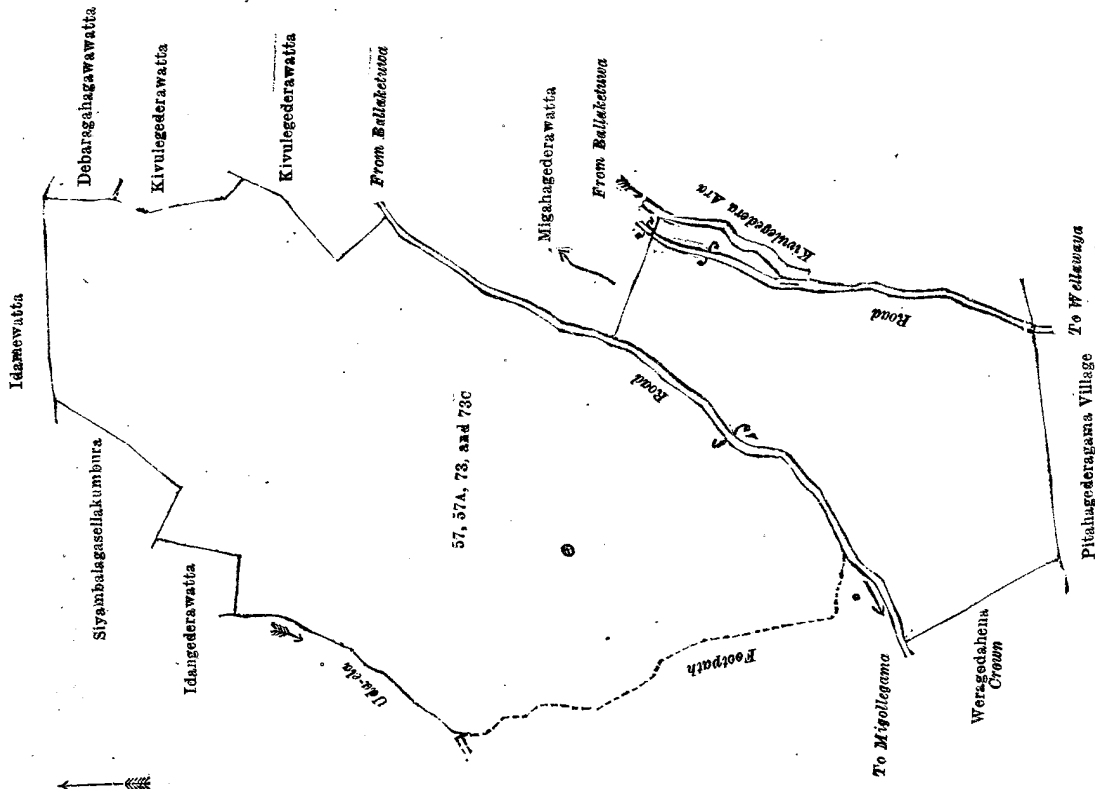
and bounded as follows : on the north by the Mala-dola, T. P. 167,898 ; on the east by Polgaswatta-ara, Kongahapatana declared to be the property of the Crown under the Waste Lands Ordinances ; on the south by Ratmetiyehenyaya declared to be the property of the Crown under the Waste Lands Ordinances, the road from Siyambalagune to Ballaketuwa (the village limit of Pitahagederagama) ; on the west by the road from Siyambalagune to Ballaketuwa (the village limit of Pitahagederagama), the Polgaswatta-ara, an ela, Polgaswatta claimed by the Kataragama dewale, T. P. 82,515, the Kalugala-ara.

[For Diagram see page 185.]

IV.—Block survey preliminary plan 275.

Lot.	Name of Land.	Extent, A. R. P.	Lot.	Name of Land.	Extent, A. R. P.
57	Ampityahenyaya	11 3 11	73C	Ampityagawahena	1 0 14
57A	Gedarawatta	0 0 19			
73	Ampityagawahena	3 1 11			16 1 15

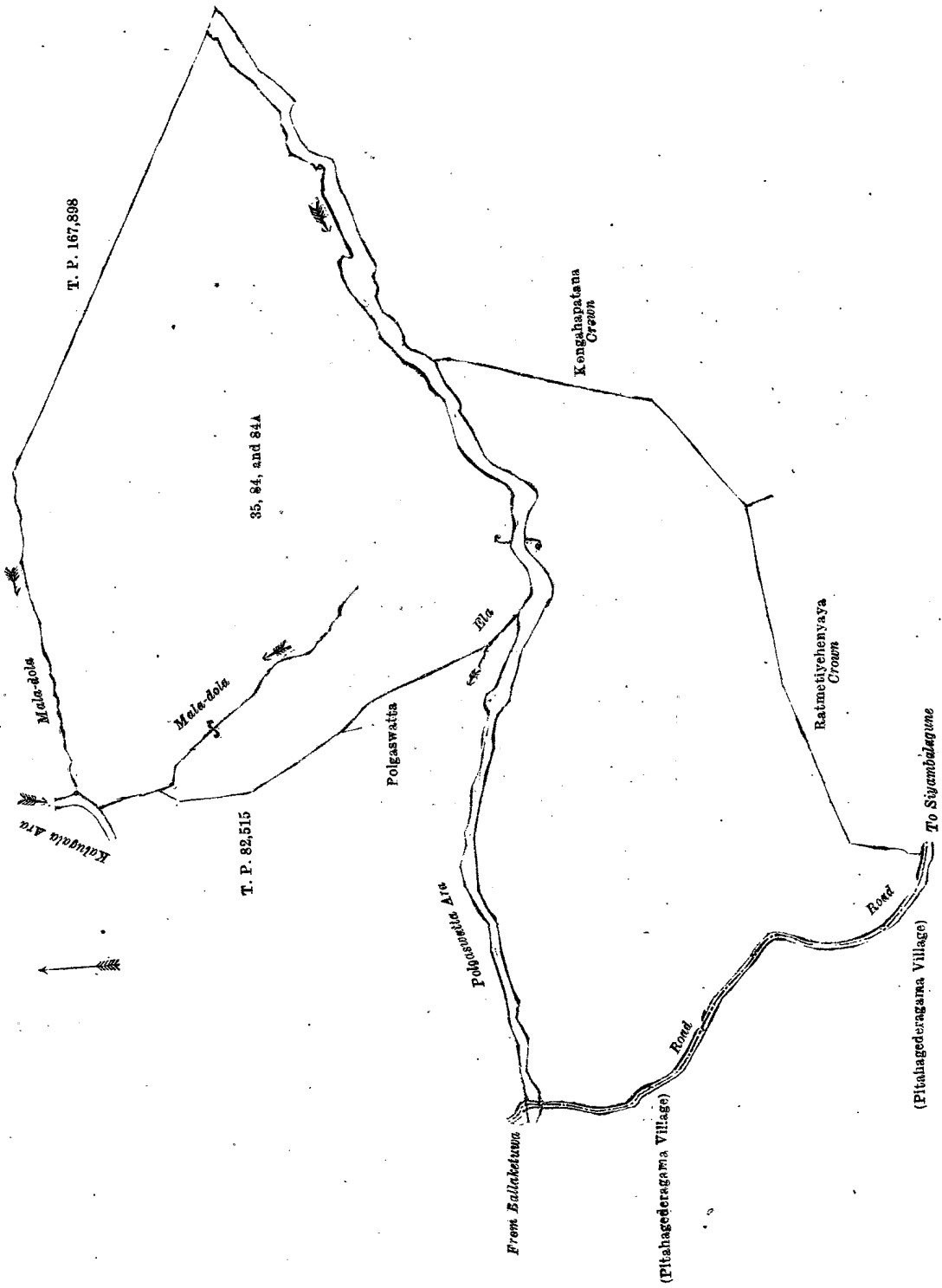
and bounded as follows : on the north by Idangederawatta (private), Siyambalagasellakumbura claimed by Deheragahagedera Sudu Menika and another, Idamewatta claimed by Wickremasinghe Mudiyansele Punchi Banda ; on the east by Debaragahagawawatta sold by the Crown, Kivulegederawatta sold by the Crown, Kivulegederawatta claimed by Abeykoon Mudiyansele Ran Menika and others, a road from Migollegama to Ballaketuwa, Migahagederawatta sold by the Crown, the Kivulegedera-ara, the road from Wellawaya to Ballaketuwa ; on the south by the village limit of Pitahagederagama ; on the west by Weragodahena belonging to the Crown, the road from Ballaketuwa to Migollegama, a footpath, the Uda-ela.



Surveyor-General's Office,
Colombo, September 11, 1920.

Scale of 4 Chains to an Inch.
Uva S. O. 3—1921.

F. J. SALMON,
for Acting Surveyor-General.



Scale of 4 Chains to an Inch.

Surveyor-General's Office,
Colombo, September 11, 1920.

F. J. SALMON,
for Acting Surveyor-General.

Uva Notice No. 7,748.

Notice under "The Waste Lands Ordinances of 1897, 1899, 1900, and 1903."

TAKE notice that unless within three months from February 11, 1921, the persons, if any, who claim any interest in the lands hereinafter mentioned or in any one or more of such lands or to some interest therein make claim in person or in writing to the said lands or to any of them or to some interest therein to W. E. Wait, Esq., Special Officer appointed under section 28 of "The Waste Lands Ordinances of 1897, 1899, 1900, and 1903," at his office at Colombo :

Such Special Officer, in pursuance of the powers vested in him by the said Ordinances, will declare by writing under his hand that the said lands, or such of them as to which no claim has been made, are the property of the Crown.

W. E. WAIT,
Special Officer.

NOTE.—A claim to a right of way over the said lands or any of them is a claim to an interest in the land or lands.

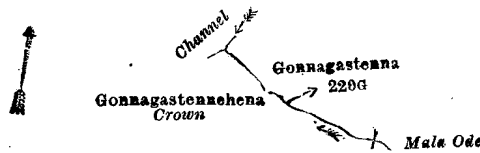
Description of the Lands referred to.

The following lots situated in the village of Gawarawela, in the Kumbelwela korale of the Yatikinda division, in the Province of Uva, as described in the annexed diagrams :—

I.—Block survey preliminary plan 279.

Lot.	Name of Land.	Extent, A. R. P.
220G	Mala-ode (water-course)	0 0 6

and bounded as follows : on the north by a channel, Gonnagastenna sold by the Crown ; on the east by Gonnagastenna sold by the Crown, Mala-ode ; on the south and west by Gonnagastennehena belonging to the Crown.



Surveyor-General's Office,
Colombo, November 19, 1920.

Scale of 4 Chains to an Inch.

G. K. THORNHILL,
for Surveyor-General.

II.—Block survey preliminary plan 279.

Lot.	Name of Land.	Extent, A. R. P.
337A	Ela (irrigation channel)	0 0 3

and bounded as follows : on the north by Kandattekumbureaskanatta claimed by Egodawatte Dantuwa and another ; on the east by an ela ; on the south by Epitagederawatta claimed by Kandawatte Jamis and others ; on the west by an ela.



Surveyor-General's Office,
Colombo, November 19, 1920.

Scale of 4 Chains to an Inch.

G. K. THORNHILL,
for Surveyor-General.

Uva S. O. 4—1921.

LAND SALES IN THE CENTRAL PROVINCE.

No. 2,508, C. P.—The Government Agent, Central Province, will on Thursday, March 31, 1921, at 1.30 P.M., at his office in Kandy Kachcheri, put up to auction, for sale or settlement, or will otherwise dispose of, the under-mentioned portions of Crown land, in accordance with the regulations of Government regarding land sales. Eleven allotments of land situated in the Tumpane division of the Kandy District of the Central Province.

Preliminary plan 6,851. Village—Weliwita in Ganatapalata korale of Tumpane.

Lot.	Name of Land.	Name of Applicant.	Description.	Extent.		Upset price per acre, Rs.
				A.	R. P.	
1	Galwetiya mukalana	..	Forest	0	3 28	—*
2	Do.	..	do.	15	0 0	90
3	Do.	..	do.	0	3 6	90
4	Do.	..	do.	1	0 24	90
5	Do.	..	do.	0	3 38	—*

Lot.	Name of Land.	Name of Applicant.	Description.	Extent.		Upset price per acre, Rs.
				A.	R. P.	
6	Eriyagas-ela or Millagasmukalana	—	Forest	2	3 17	—*
7	Do.	—	do.	0	1 32	110
8	Do.	—	do.	0	0 28	—*
9	Do.	—	do.	57	0 32	110
10	Do.	—	do.	1	0 39	110
11	Ratmalegolle or Nelligollemukalana	—	do.	4	0 27	—*

* To be reserved.

Further information regarding these lands may be obtained from the Government Agent, Central Province, and their plans from the Surveyor-General.

Colonial Secretary's Office,
Colombo, February 4, 1921.

GRAEME THOMSON,
Colonial Secretary.

LAND SALES IN THE SOUTHERN PROVINCE.

No. 3,767, S. P.—The Assistant Government Agent, Hambantota, will on Monday, April 4, 1921, at 10 A.M., at the Circuit Bungalow, Kirinda, put up to auction, for sale or settlement, or lease, or will otherwise dispose of, the under-mentioned portions of Crown land, in accordance with the regulations of Government regarding land sales. Sixty-two allotments of land situated in the Magam pattu division of the Hambantota District of the Southern Province.

Lot.	Name of Land.	Name of Claimant.	Description.	Extent.		Upset price per acre, Rs.
				A.	R. P.	
Preliminary plan 11,155. Village—Kirinda.						
1	Suriyagahawatta	Sinnatambi Pitche Tambi	Part of a mud hut	0	0 0.5	50*
2	Do.	do.	Native garden containing part of a mud hut	0	0 12.3	50
3	Do.	Cassim Hanif	do.	0	0 10	50
4	Do.	do.	Part of a mud hut	0	0 0.2	50
5	Delungahawatta	Widow of Usuph Lebbe Omer Saibo	Native garden containing a mud hut	0	0 12.1	50
7	Suriyagahawatta	Dain Sundan	do.	0	0 5.2	50
8	Do.	Widow of Hadijiar Marikar	do.	0	0 6.7	50
9	Do.	Amsiya Maiyon	do.	0	0 8.7	50
10	Do.	Hadijiar Adam Bawa	do.	0	0 7.2	50
11	Do.	Abdul Majeed Maimon	do.	0	0 6.1	50
12	Do.	Girsi Doole	do.	0	0 8.9	50
14	Do.	Deen Packoan	Native garden containing parts of two mud huts	0	0 6.9	50
15	Do.	Sainudeen Pusana and Sulaiman	do.	0	0 8	50
17	Do.	Dollan Kumis Pera Amjaden	Native garden containing part of a mud hut	0	0 6	50
19	Kahapeneragahawatta	Kasi Lebbe Marikar Moham-mado	Native garden containing a mud hut	0	0 18.6	50
22	Batugahawatta	Sainudeen Usuph Sano	Native garden containing part of a mud hut	0	0 20.5	50
23	Do.	do.	Portion of a mud hut	0	0 0.1	50*
24	Do.	do.	Mud hut	0	0 3	50*
25	Do.	Udumala Marikar Abdul Hamid	Portion of a mud hut	0	0 0.3	50*
26	Do.	do.	Native garden containing part of a mud hut	0	0 2.5	50
27	Do.	Mastan Saibo	do.	0	0 2.4	50
28	Do.	do.	Part of a mud house	0	0 0.4	50*
29	Do.	—	Scrub Jungle	0	0 2.7	50
30	Do.	Dain Amsiya	Native garden containing part of a mud house	0	0 2	50
31	Do.	do.	Part of a mud house	0	0 0.6	50*
32	Murungagahawatta	Abutalib	Part of a house	0	0 0.5	50*
33	Do.	Abdul Hamid	Mud hut	0	0 0.6	50*
34	Do.	Abutalib	Native garden containing part of a mud hut	0	0 6.1	50
35	Do.	Abdul Hamid	Native garden	0	0 6.1	50
36	Palliyewatta	Mohammadans of Kirinda	Jungle containing part of a mosque	0	1 12	50
38	Do.	do.	Portion of a mosque	0	0 0.3	50
39	Malittangahawatta	D. B. Patiratna	Native garden containing a mud house and a part of another building	0	1 11.6	50
40	Do.	do.	Mud house	0	0 0.4	50*
41	Do.	do.	Portion of a tiled house	0	0 2.2	50*
42	Do.	Omer Lebbe Abdulla	Native garden containing a mud hut	0	0 25.6	50
43	Do.	do.	Mud hut	0	0 0.5	50*

Lot.	Name of Land.	Name of Claimant.	Description.	Extent.		Upset price per acre, Rs.
				A.	R. P.	
44	Passawalalanga-watta	Nooran Meeran	Native garden containing mud huts	0	0 13.4	50
46	Nawahandiwatta	Casim Ibrahim	Native garden containing a mud hut	0	0 6.1	50
47	Do.	Jabidæ Kunji	do.	0	0 5.9	50
48	Suriyagahawatta	Jain Carim	do.	0	0 5.4	50
49	Do.	Abuhamim Mangan	do.	0	0 4.2	50
51	Do.	Ridjab Abdul Carim	Part of a mud hut	0	0 0.4	50*
52	Do.	do.	Native garden containing part of a mud hut	0	0 3.6	50
53	Do.	Tassim Pusana	Part of a mud hut	0	0 0.4	50*
54	Do.	do.	Native garden containing part of a mud hut	0	0 3.9	50
55	Do.	Sapidin Jalil Pusana	Native garden containing a mud hut and part of another	0	0 16.7	50
56	Do.	do.	Part of a mud hut	0	0 0.5	50
58	Do.	Tuwan Kitchil Doole	Native garden containing a mud hut	0	0 8.5	50
59	Do.	Rumblam Pusana	do.	0	0 3.3	50
60	Do.	Anippamma	do.	0	0 7	50
61	Do.	Usuph Bahaman	Portion of a tiled building	0	0 0.2	50*
62	Do.	do.	Native garden containing a mud hut, tiled building, and portion of another tiled building	0	0 20.8	50
64	Do.	Ana Ibrahim	Native garden containing a mud hut	0	0 5	50
65	Do.	Abdul Rahaman	do.	0	0 2.8	50
66	Do.	Abdul Tajon	do.	0	0 2.3	50
67	Do.	Hanif Bahaman	do.	0	0 7	50
68	Do.	Muratti Usuph	Part of a mud hut	0	0 0.1	50*
69	Do.	do.	Native garden containing part of a mud house	0	0 5.2	50
70	Do.	Isi Lebbe Saibo	Part of a mud hut	0	0 0.4	50
71	Do.	do.	Native garden containing part of a mud hut	0	0 5	50
72	Do.	Saip Drain, ex P. O.	Part of mud hut	0	0 1.3	50*
73	Do.	do.	Native garden containing part of a mud hut	0	0 8.6	50

* Not for sale.

Further information regarding these lands can be obtained from the Assistant Government Agent, Hambantota, and plans of them from the Surveyor General.

Colonial Secretary's Office,
Colombo, February 8, 1921.

GRAEME THOMSON,
Colonial Secretary.