

Ceylon Government Gazette

Published by Authority.

No. 7,158 — FRIDAY, FEBRUARY 18, 1921.

Part III.—Lands.

Separate paging is given to each Part in order that it may be filed separately.

	PAGE		PAGE		PAGE
Land Settlement Notices :—		Land Sales by the Government Agents :—		Land Sales by the Settlement Officer :—	
Final Orders	189	North-Western Province	253	Northern Province	—
Preliminary Notices	223	North-Central Province	253	Eastern Province	—
Land Sales by the Government Agents :—		Province of Uva	—	North-Western Province	254
Western Province	250	Province of Sabaragamuwa	—	North-Central Province	—
Central Province	—	Land Sales by the Settlement Officer :—		Province of Uva	—
Southern Province	251	Western Province	—	Province of Sabaragamuwa	—
Northern Province	252	Central Province	—	Land Acquisition Notices	256
Eastern Province	—	Southern Province	—	Land Resumption Notices	—

FINAL ORDERS.

Matale S. O. No. 81.

Order under Section 4, Sub-section (1), of "The Waste Lands Ordinances of 1897, 1899, 1900, and 1908,"
declaring Lands to be Crown Property.

In the matter of the lands commonly called or known as Etambilinyaya, Talakolawelapitiyeyaya, Waratennehenyaya, &c., situate in the villages of Galgedewala, Weliwita, Akarahediya, and Amunewela, of the Laggala Pallesiya pattu in the Matale East division of the Matale District, in the Central Province, and of "The Waste Lands Ordinances of 1897, 1899, 1900, and 1903."

WHEREAS in pursuance of section 1 of the said Ordinances it was duly notified on the 15th day of June, 1917, that if no claim to the lands commonly called or known as Etambilinyaya, Talakolawelapitiyeyaya, Waratennehenyaya, &c., situate in the villages of Galgedawela, Weliwita, Akarahediya, and Amunewela of the Laggala Pallesiya pattu of the Matale East division of the Matale District, in the Central Province, containing in extent 6,005 acres 2 roods and 16 perches, and shown as lots 1, 1A, 1B, 1F, 1H, 1K, 1N, 1S, 1T, 1W, 1X, 1Z, 1AB, 1AD, 1AF, 1AH, 1AI, 1AL, 1AM, 1AN, 1AP, and 1AR in topographical preliminary plan 2, Central Province, and in the annexed diagram, was made to John Murray Davies, Special Officer, appointed under section 28 of the said Ordinances, within the period of three months from the date specified in such notice, such lands would be declared the property of the Crown, and dealt with on account of the Crown (*vide* Notice No. 6,392):

And whereas Tikiri Banda Dullewe made claim thereto, and whereas the said claimant entered into an agreement in writing dated the 22nd day of March, 1919, whereby, in consideration of (a) the Settlement Officer settling as private property outside the Waste Lands Ordinances, 1,100 acres more or less of lots 1, 28, and 33 in topographical preliminary plan 2, Central Province, now shown as lots 1D, 1E, 1G, 1I, 1J, 1L, 1M, 1O, 1P, 1Q, 1R, 1U, 1V, 1Y, 1AA, 1AC, 1AE, 1AG, 1AJ, 1AK, 1AO, and 1AQ on the same plan, and (b) his being declared the owner of 150 acres more or less of lot 1 in topographical preliminary plan 2, Central Province, now shown as lot 1C on the same plan, he withdrew claim to the above-mentioned lots 1, 1A, 1B, 1F, 1H, 1K, 1N, 1S, 1T, 1W, 1X, 1Z, 1AB, 1AD, 1AF, 1AH, 1AI, 1AL, 1AM, 1AN, 1AP, and 1AR of this order; I Mungo Tennent Archibald, Special Officer appointed under section 28 of the said Ordinances, under and by virtue of the powers vested in me in that behalf by section 4 of the said Ordinances, do hereby, on this 20th day of October, 1920, order and declare, under section 4, sub-section (1), of the said Ordinances, that the said lands, as more fully described herein below, are the property of the Crown.

Description of the Lands referred to.

The following lots situated in the villages of Galgedewala, Weliwita, Akarahediya, and Amunewela, of the Laggala Pallesiya pattu of the Matale East division of the Matale District, in the Central Province, as described in the annexed diagram:—

Topographical preliminary plan 2, C. P.

Lot.	Name of Land.	Extent, A. R. P.	Lot.	Name of Land.	Extent, A. R. P.
1	Etambilinyaya, Talakolawalapitiyaya, Waratennehenyaya, Batalayaya, Dambagalwalayaya, Kongahakandemulayaya, Eluwanekandeyaya <i>alias</i> Bulatweleyaya, Hunugalagawayaya, Hapukotuwayaya, Polonhena, Welapaulayaya, Welanlandeyaya, Dambalgalewelehenyaya, Gedambalandehenyaya, Moraketiyaya, Kirimetiyeaya, Gadiwalayaya, Pandalugahayaya, Wellewalahenyaya, Galagawayaya, Bogahagawayaya, Kabaragoimadayaya, Ritigalleyyaya, Etamillanyaya, Alioluweyyaya, Maragahamulayaya, Dikyaya, Madulandeyaya, Nabodagasmadeyaya, Mukolapeessa, Patamkamata, Katuwalagaleyaya, Pillagolleyaya, Dambemulayaya, Illagollayaya, Madeyaya, Suriyagahalanda, Batukanatteyaya, Wadakahamadeyaya, Keenakandeyaya, Bambaragahatenneyaya, Kandeyaya, Malabodayaya, Galwaleyaya, and Bambaragahamulayaya	5,868 1 2	1F	Aliyawetunahenyaya (reservation for footpath) ..	2 1 38
1A	Weeragodamukalana (reservation for Kalu-ganga)	9 1 18	1H	Kalawelpelessyaya (reservation for a means of access to cemetery) ..	0 1 18
1B	Do. (reservation for road)	2 1 30	1K	Aliyawetunahenyaya (reservation for road) ..	1 1 17
			1N	Moraketeyaya (reservation for road)	2 0 34
			1S	Do. (reservation for a means of access to cemetery) ..	1 2 15
			1T	Do. (reservation for a means of access to cemetery) ..	0 0 35
			1W	Poondalugahamulaheena	9 3 29
			1X	Pimburangodaheena	1 0 33
			1Z	Alijoluwemukalana	19 2 27
			1AB	Oyag wamukalana, Medaheenemukalana	37 1 19
			1AD	Namadagasmadehenyaya (reservation for path) ..	1 1 9
			1AFF	Pillagolleyaya (reservation for path)	0 1 24
			1AH	Do. (reservation for a means of access to cemetery) ..	0 0 31
			1AI	Illagolleyaya (reservation for road) ..	5 1 25
			1AL	Do. (do.) ..	1 1 14
			1AM	Do. (do.) ..	3 1 12
			1AN	Do. (do.) ..	0 2 30
			1AP	Do. (do.) ..	1 1 36
			1AR	Jungle (part of lot 1)	35 0 0
					6,005 2 16

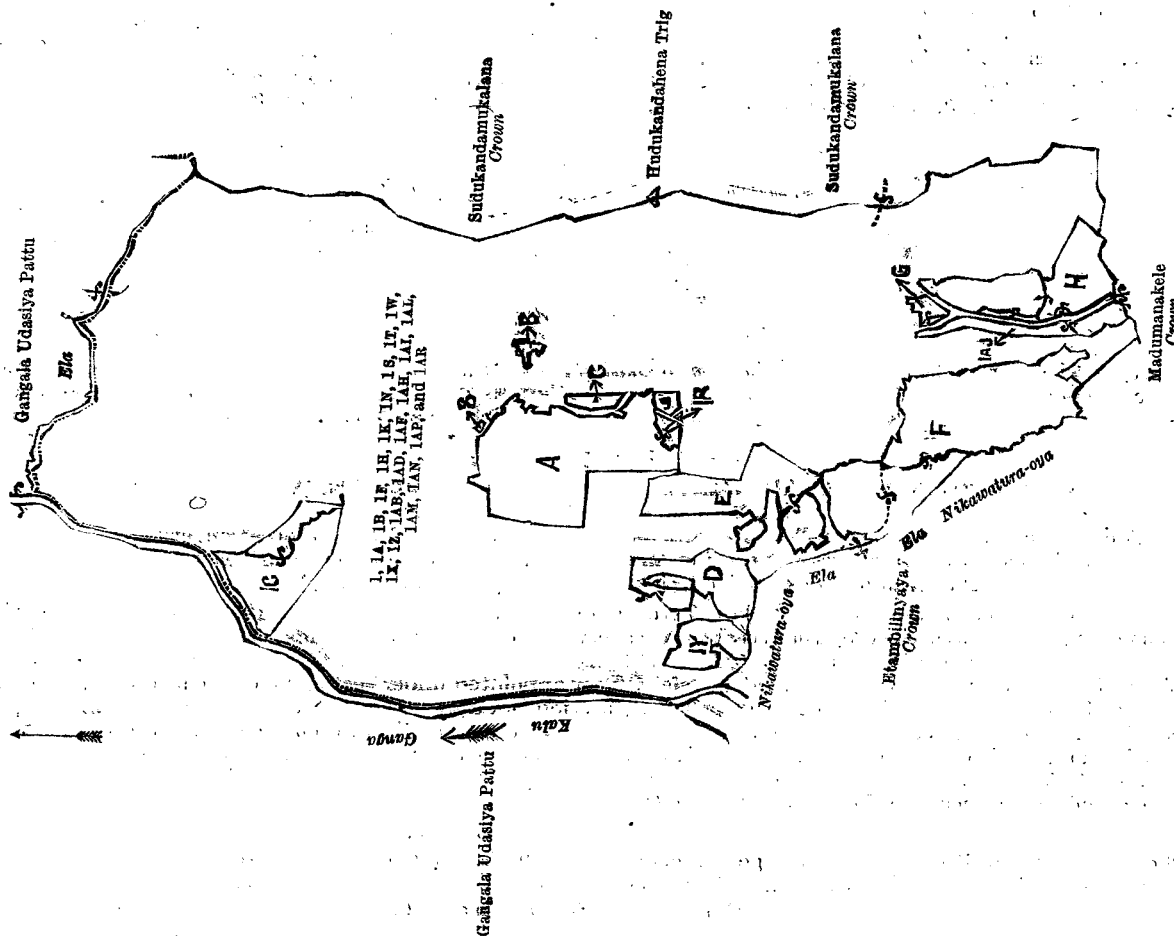
and bounded as follows: on the north by ela (the boundary of Gangala Udasiya pattu); on the east by Sudukandamukalana belonging to the Crown, Hudukandahena trigonometrical station, Sudukandamukalana belonging to the Crown; on the south by Madumanakele belonging to the Crown; on the west by Nikawatura-oya, an ela, Nikawatura-oya, Etambilinyaya belonging to the Crown, Kalu-ganga (the boundary of Gangala Udasiya pattu).

NOTE.—The following lots lying within the above-mentioned boundaries are excluded from this order, and their aggregate acreage of 1,381 acres 2 roods and 30 perches is not included in the acreage of 6,005 acres 2 roods and 16 perches given above.

Topographical preliminary plan 2, C. P.

Lot.	Name of Land.	Extent, A. R. P.	Lot.	Name of Land.	Extent, A. R. P.
1C	Weeragodamukalana	150 0 30	B 12	Banagepitiya, Ithalagederawatta, Arache ilagegederawatta, Medagederawatta, and Pahalagederawatta	2 2 13
1R	Moraketeyaya	0 1 14	B 13	Pahalagederawatta	0 1 7
1Y	Wellewalayaya	46 2 20	B 14	Banagegawagederawatta	0 0 30
1AJ	Illagolleyaya	49 2 19	B 15	Elanegodawatta	0 0 8
8	Kalawelkanatteshonpitiya (cemetery)	1 0 0	B 16	Alutgederawatta	0 0 27
A 1D	Aliyawetunahenyaya	184 2 23	B 17	Do. (reservation for a means of access to cemetery) ..	0 0 32
A 1E	Dambelewelekamata	0 0 8	C 1L	Aliyawetunahenyaya	7 0 23
A 1G	Aliyawetunahenyaya	7 3 14	C 1O	Moraketeyaya	9 0 0
A 1I	Akarahediya welekamata	0 0 13	D 1V	Maragahamulayaya, Poondalugahamulayaya	44 0 27
A 1J	Do.	0 0 29	D 1AA	Alioluweyyaya	46 3 14
A 1M	Moraketeyaya	79 0 2	E 1U	Dikyaya	60 0 15
A 1P	Do.	1 1 6	E 1AC	Namadagasmadehenyaya	66 2 0
A 1Q	Do.	10 3 23	E 1AE	Pitaneluwahena	14 0 39
A 7	Dambelewala	1 3 12	E 23	Yalwela and Maswela	17 2 7
A 9	Batalakotuwa, Asweddumekumbura, Meegahakumbura, Lolugahaira, Kamatagawakumbura, Mailagahakumbura, Kandettamulakumbura, Medaira, Kottaire, Wagahawekumbura, Wagahaira	12 2 20	E 24	Gederawatta	0 2 8
A 10	Welpitiya	0 1 9	E 25	Pitaneluwasohonpitiya (cemetery)	1 0 9
A 11	Do.	0 1 31	E 26	Madulandemukalana	5 1 31
A 18	Kolongahaira, Meegahakumbura, Henayalagekumbura, Darandakumbura, Alutgederakumbura, Barandagalaira, Aswedduma, Mahakumbura, and Hatlahakumbura	9 2 22	F 1AG	Pillagolleyaya, Mukalanyaya, Heeniya gahalandeyaya	261 2 8
A 19	Ihala-aswedduma	0 2 12	F 6	Pillagollesohonpitiya (cemetery)	1 0 2
A 20	Do.	0 1 21	F 27	Ulpotamukalana	37 3 22
A 21	Pahalagederawatta, Henayalagederawatta, and Ithalagederawatta	1 2 28	F 28	Pannipitiya, Asweddumelanda	28 0 28
A 22	Sohonpitiya (cemetery)	1 0 1	F 28A	Asweddumekele (reservation for path) ..	0 3 15
			F 28B	Pannipitiya (reservation for path)	1 2 2
			F 28C	Do.	15 2 0
			F 28D	Asweddumelanda (reservation for path) ..	0 1 10
			F 29	Naida-asweddumepillewa	0 2 7
			F 30	Do.	0 1 8
			F 31	Naida-asweddumekumbura	2 2 5
			F 32	Pannipitiyemukalana	17 0 16

Lot.	Name of Land.	Extent, A. R. P.	Lot.	Name of Land.	Extent, A. R. P.
F 33	Pannipitiyeyaya	.. 20 2 19	H 1AK	Illagolleyaya	.. 143 1 6
G 1AO	Illagolleyaya	.. 8 2 22	H 5	Alutgederawatta, Pahalagederawatta	.. 2 1 35
G 1AQ	Galgedewala kumburekamata	.. 0 0 29			
G 2	Aswedduma	.. 1 3 13			
G 3	Haunnepanguwa	.. 0 0 38			
G 4	Scholawatta	.. 0 3 18			
					1,381 2 30



Surveyor-General's Office,
Colombo, August 14, 1920.

Scale of 1 Mile to an Inch.

F. J. SALMON,
for Acting Surveyor-General.

October 20, 1920.

M. T. ARCHIBALD,
Special Officer.

Galle S. O. No. 397.

**Order under Section 2 of "The Waste Lands Ordinances of 1897, 1899, 1900, and 1903,"
declaring Lands to be Crown Property.**

In the matter of the lands commonly called or known as reservation for road, situate in the village of Gonadeniya, in the Gangaboda pattu of the Galle District, in the Southern Province, and of "The Waste Lands Ordinances of 1897, 1899, 1900, and 1903."

THE notice required by section 1 of "The Waste Lands Ordinances of 1897, 1899, 1900, and 1903," having been duly published in manner prescribed by that section in respect of the above-named lands (*vide* Notice No. 7,527), and no claim having been made to the said lands or to any interest therein within the period of three months from the date specified in the said notice, I, Frederick Lewis, Special Officer appointed under section 28 of the said Ordinances, under and by virtue of the powers vested in me in that behalf by section 2 of the said Ordinances, do hereby on this 24th day of November, 1920, order and declare that the said lands, as more fully described herein below, situate in the village of Gonadeniya, in the Gangaboda pattu of the Galle District, in the Southern Province, and shown as lots 30 and 5 in block survey preliminary plan 527 and in the annexed diagrams, and containing in extent 17 perches, are the property of the Crown.

Description of the Lands referred to.

The following lots situated in the village of Gonadeniya, in the Gangaboda pattu of the Galle District, in the Southern Province, as described in the annexed diagrams:—

I.—Block survey preliminary plan 527.

Lot.	Name of Land.	Extent, A. R. P.
30	Reservation for road	.. 0 0 4

and bounded as follows: on the north and east by T. P. 107,329; on the south by the road from Udugama to Galle; on the west by the road from Udugama to Galle, Penwiladeniya sold to Udalamatte Garnage William de Silva under the Waste Lands Ordinances.



Surveyor-General's Office,
Colombo, October 18, 1919.

Scale of 8 Chains to an Inch.

H. P. HARRISON,
for Surveyor-General.
Extent, A. R. P.
0 0 13

Lot. Name of Land. II.—Block survey preliminary plan 527.

5 .. Reservation for road ..

and bounded as follows : on the north by the road from Galle to Udugama ; on the east by the village limit of Udugama ; on the south by T. P. 117,738, Hirikumbura-ela, T. P. 117,738 ; on the west by T. P. 117,738.



Surveyor-General's Office,
Colombo, November 17, 1920.

Scale of 8 Chains to an Inch.

G. K. THORNHILL,
for Surveyor-General.

November 24, 1920.

FREDERICK LEWIS,
Special Officer.

Kurunegala S. O. No. 3,070.

Order under Section 2 of "The Waste Lands Ordinances of 1897, 1899, 1900, and 1903," declaring Lands to be Crown Property.

In the matter of the lands commonly called or known as footpath and footpath and reservation, situate in the village of Medagama, in the Giratalane korale of the Dewamedhi hatpattu of the Kurunegala District, in the North-Western Province, and of "The Waste Lands Ordinances of 1897, 1899, 1900, and 1903."

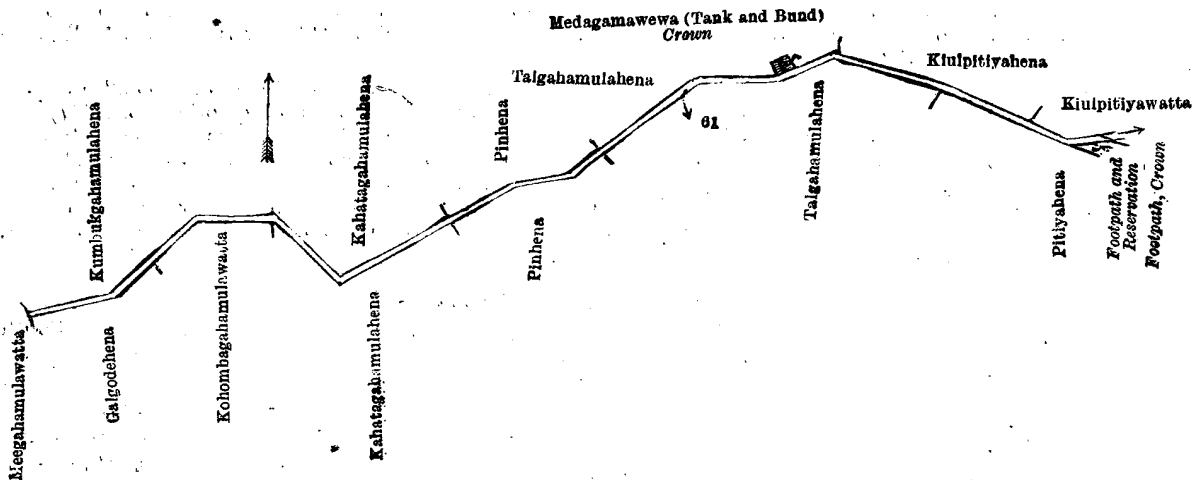
THE notice required by section 1 of "The Waste Lands Ordinances of 1897, 1899, 1900, and 1903," having been duly published in manner prescribed by that section in respect of the above-named lands (*vide* Notice No. 7,501); and no claim having been made to the said lands or to any interest therein within the period of three months from the date specified in the said notice, I, Mungo Tennent Archibald, Special Officer appointed under section 28 of the said Ordinances, under and by virtue of the powers vested in me in that behalf by section 2 of the said Ordinances, do hereby on this 26th day of November, 1920, order and declare that the said lands, as more fully described herein below, situate in the village of Medagama, in the Giratalane korale of the Dewamedhi hatpattu of the Kurunegala District, in the North-Western Province, and shown as lots 61 and 62B in block survey preliminary plan 1,694 and in the annexed diagrams, and containing in extent 1 rood and 15 perches, are the property of the Crown.

Description of the Lands referred to.

The following lots situated in the village of Medagama, in the Giratalane korale of the Dewamedhi hatpattu of the Kurunegala District, in the North-Western Province, as described in the annexed diagrams :—

Lot.	Name of Land.	I.—Block survey preliminary plan 1,694.	Extent, A. R. P.
61	Footpath	..	0 1 2

and bounded as follows : on the north by Kumbukgahamulahena claimed by Jayakodi Arachchillage Kiri Naide, Kahatagahamulahena claimed by Jayakodi Arachchillage Bandiya Naide and others, Pinhena claimed by the Trustees of Tengodagedera temple, Talgahamulahena claimed by Jayakodi Arachchillage Kiri Naide, Medagamawewa (tank and bund) claimed by the Crown, Kiulpitiyahena claimed by Dissanayaka Mudiyansele Kiri Banda Vedarala, Kiulpitiyawatta claimed by D. M. Kiri Banda Vedarala ; on the east by a footpath claimed by the Crown ; on the south by a footpath and reservation, Pitiyahena claimed by Kadahapola Sulanchi Appu and another, Talgahamulahena claimed by Jayakodi Arachchillage Kiri Naide, Pinhena claimed by the Trustees of Tengodagedera temple, Kahatagahamulahena claimed by Jayakodi Arachchillage Bandiya Naide and others, Kohombagahamulawatta claimed by Haulwenaidelai Kiri Naide and another, Galgodahena claimed by Jayakodi Arachchillage Kiri Naide ; on the west by Meegahamulawatta claimed by Kiri Naide and others.



Surveyor-General's Office,
Colombo, January 13, 1920.

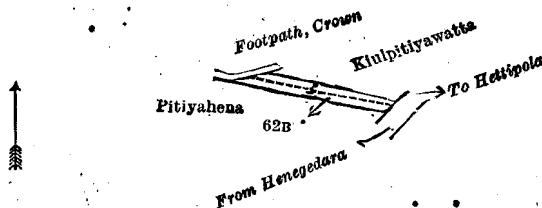
Scale of 4 Chains to an Inch.

H. P. HARRISON,
for Acting Surveyor-General.

II.—Block survey preliminary plan 1,694.

Lot.	Name of Land.	Extent, A. R. P.
62B	Footpath and reservation	0 0 13

and bounded as follows: on the north by a footpath claimed by the Crown, Kiulpitiyawatta claimed by Dissanayaka Mudiyansele Kiri Banda Vedarala; on the east by the road from Hettipola to Henegedera; on the south by Pitiyahena claimed by Kadahapola Sulanchi Appu and another; on the west by Pitiyahena claimed by Kadahapola Sulanchi Appu and another, footpath claimed by the Crown.



Surveyor-General's Office,
Colombo, January 13, 1920.

Scale of 4 Chains to an Inch.

H. P. HARRISON,
for Acting Surveyor-General.

November 26, 1920.

M. T. ARCHIBALD,
Special Officer.

Kurunegala S. O. No. 3,071.

Order under Section 4, Sub-section (1), of "The Waste Lands Ordinances of 1897, 1899, 1900, and 1903,"
declaring Land to be Crown Property.

In the matter of the land commonly called or known as Guruwalakatuwahenyaya, situate in the village of Medagama, in the Giratalane korale of the Dewamedhi hatpattu of the Kurunegala District, in the North-Western Province, and of "The Waste Lands Ordinances of 1897, 1899, 1900, and 1903."

WHEREAS in pursuance of section 1 of the said Ordinances it was duly notified on the 12th day of March, 1920, that if no claim to the land commonly called or known as Guruwalakatuwahenyaya, situate in the village of Medagama, in the Giratalane korale of the Dewamedhi hatpattu of the Kurunegala District, in the North-Western Province, containing in extent 24 acres 3 roods and 23 perches, and shown as lot 4 in block survey preliminary plan 1,694 and in the annexed diagram, was made to Norman Albert Hampton, Special Officer appointed under section 28 of the said Ordinances, within the period of three months from the date specified in such notice, such land would be declared the property of the Crown, and dealt with on account of the Crown (*vide* Notice No. 7,501):

And whereas Edmund Felix Wijesinha Jayawardena made claim thereto, and whereas the said claimant has withdrawn his claim to the said land, I, Mungo Tennent Archibald, Special Officer appointed under section 28 of the said Ordinances, under and by virtue of the powers vested in me in that behalf by section 4 of the said Ordinances, do hereby on this 26th day of November, 1920, order and declare under section 4, sub-section (1), of the said Ordinances, that the said land, as more fully described herein below, is the property of the Crown.

Description of the Land referred to.

The land commonly called or known as Guruwalakatuwahenyaya, situate in the village of Medagama, in the Giratalane korale of the Dewamedhi hatpattu of the Kurunegala District, in the North-Western Province, containing in extent 24 acres 3 roods and 23 perches, and shown as lot 4 in block survey preliminary plan 1,694 and in the annexed diagram, and bounded as follows: on the north by the footpath from Tambiyagama; on the east by Aswedduma claimed by Hawluwa Naidelagegedera Kiri Naide and others, Nugagahamulawatta claimed by Kiri Banda of Henegedera, Dangahamulawatta claimed by Bamunu Mudiyansele Kiri Menika, Nugagahamulawatta claimed by Kiri Banda of Henegedera, Aswedduma claimed by Hawluwa Niadelagegedera Kiri Naide and others; on the south by Kongahakumburawatta claimed by Thoragolle Naidelagegedera Kiri Menika Nachchire, Meegahamulawatta claimed by Thoragolle Naidelagegedera Kiri Nachchire and another, Kahatagahamulawatta claimed by Timbiriwewa Dewayalage Andiya of Henegedera and another, the boundary of Yatikhaha korale, Talgahamulawatta claimed by Tamiheti Mudiyansele Kirineris Singho of Kirimetiya, the boundary of Yatikhaha korale; on the west by the village limit of Tambiyagama.

[For Diagram see page 194.]

Puttalam S. O. No. 44.

Order under Section 2 of "The Waste Lands Ordinances of 1897, 1899, 1900, and 1903,"
declaring Lands to be Crown Property.

In the matter of the lands commonly called or known as Sengallumukalana and Wettukulimukalana, situate in the village of Wetiya, in the Kumarapallam pattu korale of the Demala hatpattu of the Puttalam District, in the North-Western Province, and of "The Waste Lands Ordinances of 1897, 1899, 1900, and 1903."

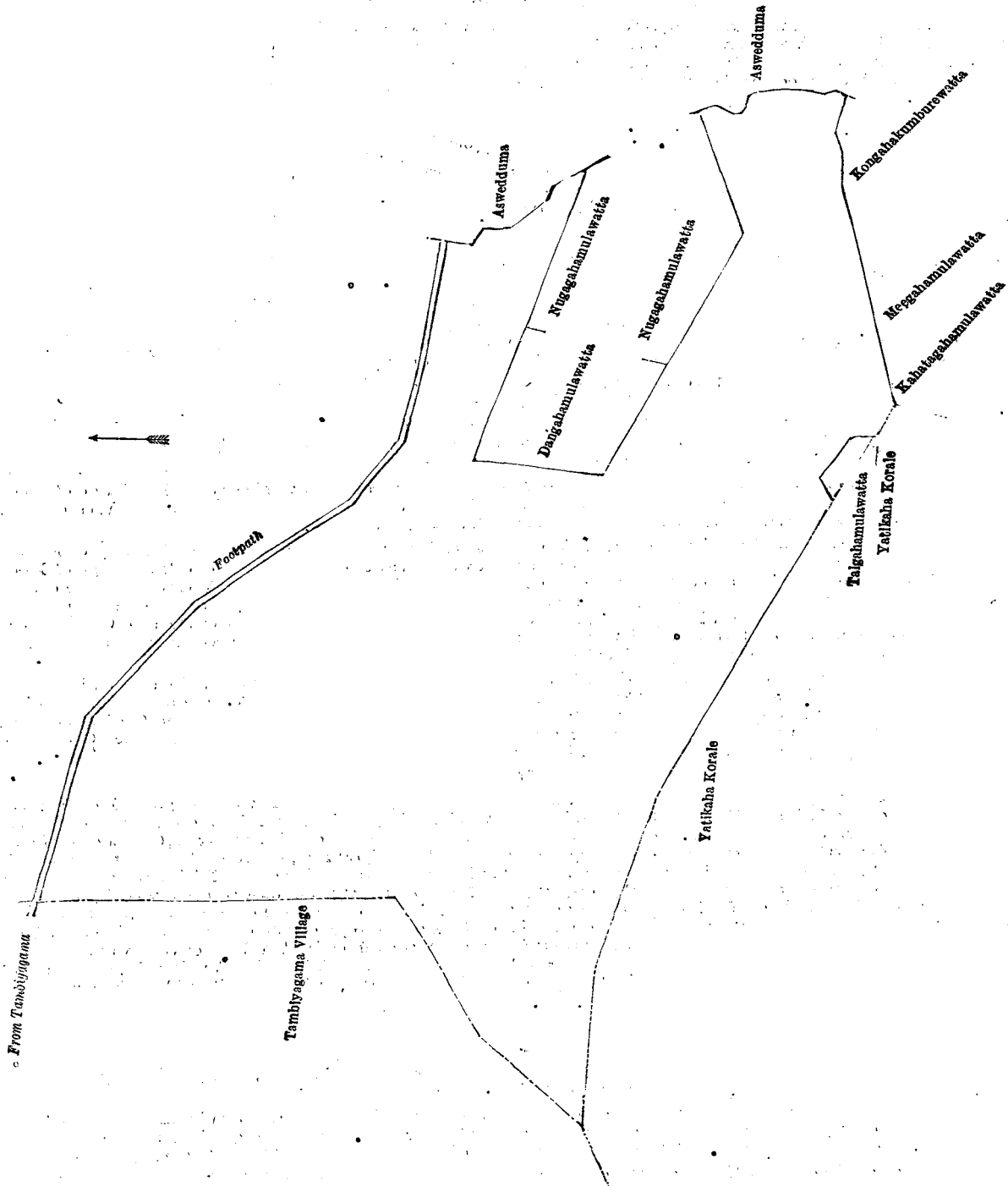
THE notice required by section 1 of "The Waste Lands Ordinances of 1897, 1899, 1900, and 1903," having been duly published in manner prescribed by that section in respect of the above-named lands (*vide* Notice No. 7,127), and no claim having been made to the said lands or to any interest therein within the period of three months from the date specified in the said notice, I, Walter Ernest Wait, Special Officer appointed under section 28 of the said Ordinances, under and by virtue of the powers vested in me in that behalf by section 2 of the said Ordinances, do hereby on this 9th day of December, 1920, order and declare that the said lands, as more fully described herein below, situate in the village of Wetiya, in the Kumarapallam pattu korale of the Demala hatpattu of the Puttalam District, in the North-Western Province, and shown as lots 36 and 66 in block survey preliminary plan 1,775 and in the annexed diagrams, and containing in extent 66 acres 3 roods and 3 perches, are the property of the Crown.

Description of the Lands referred to.

The following lots situated in the village of Wetiya, in the Kumarapallam pattu korale of the Demala hatpattu of the Puttalam District, in the North-Western Province, as described in the annexed diagrams:—

I.—Block survey preliminary plan 1,775.

Lot.	Name of Land.	Extent, A. R. P.
36	Sengallumukalana	38 0 7



Surveyor-General's Office;
Colombo, January 13, 1920.

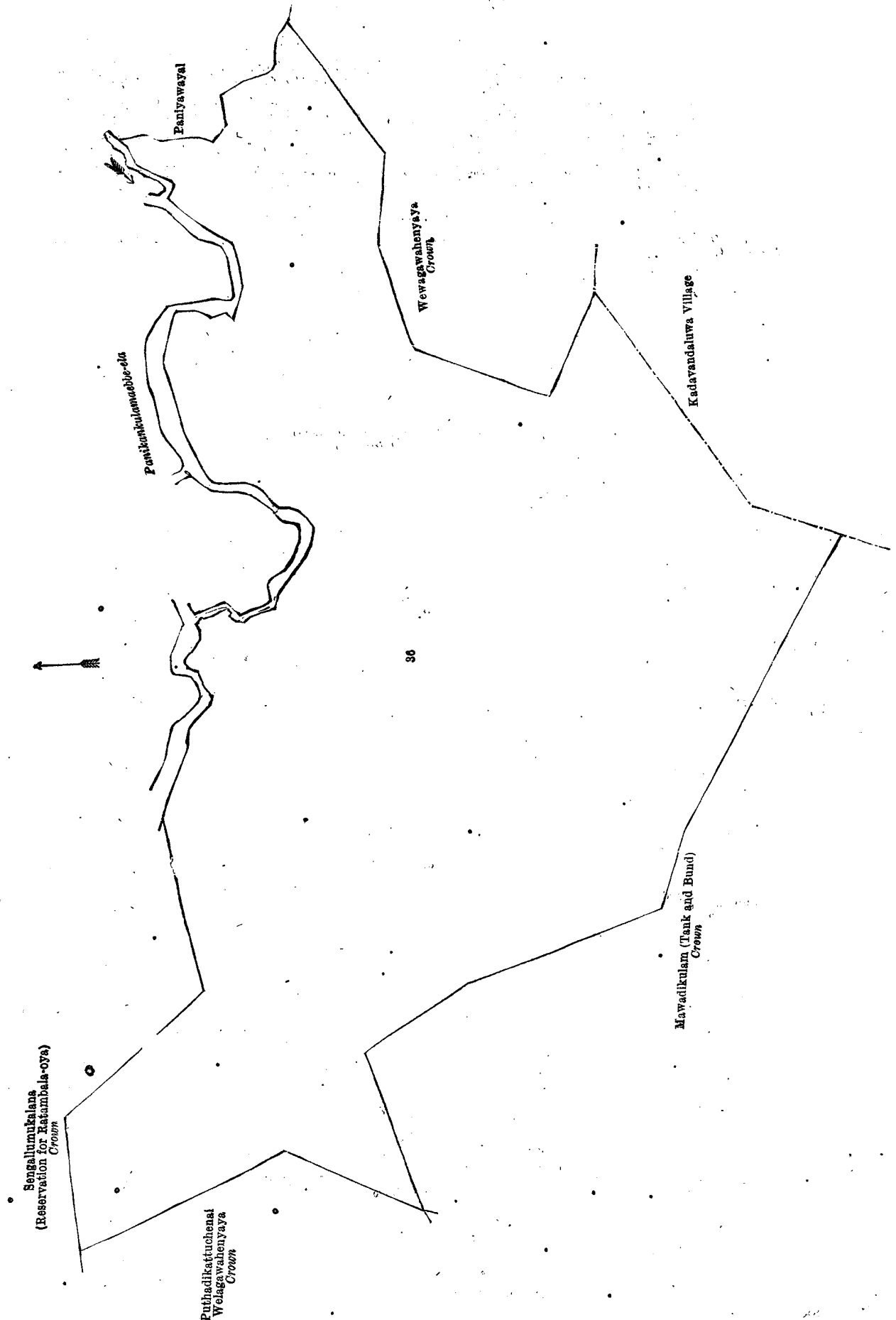
Scale of 4 Chains to an Inch.

H. P. HARRISON,
for Acting Surveyor-General.

November 26, 1920.

M. T. ARCHIBALD,
Special Officer.

and bounded as follows : on the north by Sengallumukalana (reservation for Ratambala-oya) to be declared the property of the Crown under the Waste Lands Ordinances, Panikankulamaebbe-ela ; on the east by Paniyawayal claimed by Tambikandu Neina, &c., Wewagawahenyaya to be declared the property of the Crown under the Waste Lands Ordinances, the village limit of Kadayandaluwa ; on the south by the village limit of Kadayandaluwa, Mawadikulam (tank and bund) to be declared the property of the Crown under the Waste Lands Ordinances ; on the west by Mawadikulam (tank and bund) to be declared the property of the Crown under the Waste Lands Ordinances, Puthadikuthuchena, Welagawahenyaya to be declared the property of the Crown under the Waste Lands Ordinances.



Surveyor-General's Office,
Colombo, October 22, 1920.

Scale of 4 Chains to an Inch.

G. K. THORNHILL,
for Surveyor-General.

II.—Block survey preliminary plan 1,775.

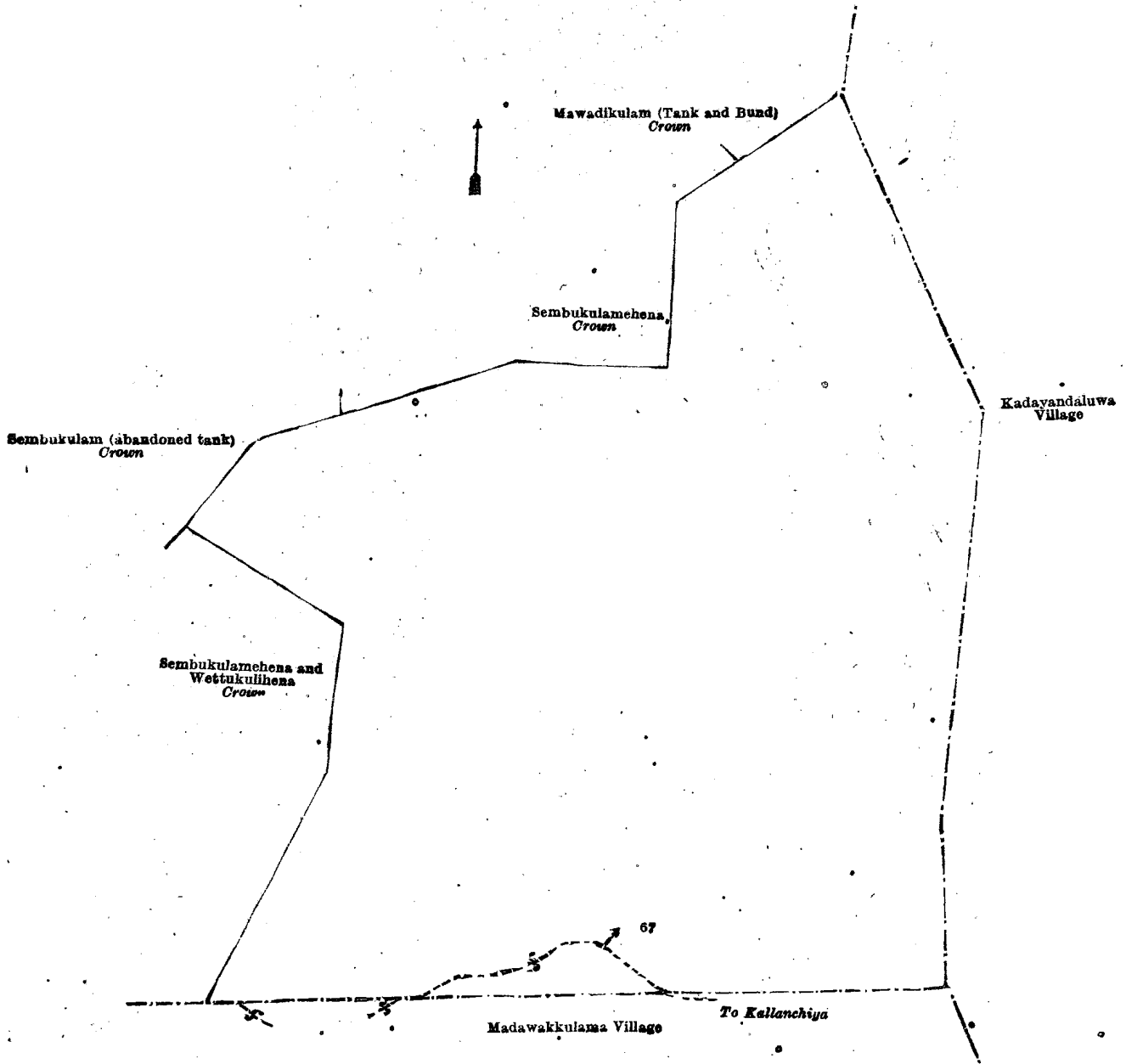
Lot.	Name of Land.	Extent, A. B. P.
66	Wettukulimukalana	28 2 36

and bounded as follows: on the north by Sembukulam (abandoned tank) to be declared the property of the Crown under the Waste Lands Ordinances, Sembukulamehena to be declared the property of the Crown under the Waste Lands Ordinances, Mawadikulam (tank and bund) to be declared the property of the Crown under the Waste Lands Ordinances; on the east by the village limit of Kadayandaluwa; on the south by the village limit of Madawakkulama; on the west by Sembukulamehena and Wettukulihena to be declared the property of the Crown under the Waste Lands Ordinances, Sembukulam (abandoned tank) to be declared the property of the Crown under the Waste Lands Ordinances.

NOTE.—The following lot lying within the above-mentioned boundaries is excluded from this part of the order, and its acreage of 5 perches is not included in the acreage of 28 acres 2 roods and 36 perches given above:—

• Block survey preliminary plan 1,775.

Lot.	Name of Land.	Extent, A. B. P.
67	Footpath	0 0 5



Surveyor-General's Office.
Colombo, October 22, 1920.

Scale of 4 Chains to an Inch.

G. K. THOENHILL,
for Surveyor-General.

December 9, 1920.

W. E. WAIT,
Special Officer.

Uva S. O. No. 2,461.

Order under Section 4, Sub-section (1), of "The Waste Lands Ordinances of 1897, 1899, 1900, and 1903."

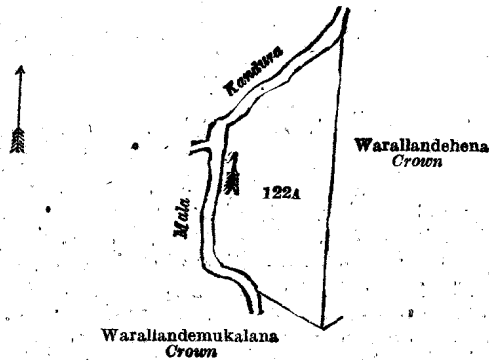
In the matter of the land commonly called or known as Warallandehena, situate in the village of Udawadiya, in the Kumbalwela korale of the Yatikinda division, in the Province of Uva, and of "The Waste Lands Ordinances of 1897, 1899, 1900, and 1903."

WHEREAS in pursuance of section 1 of the said Ordinances it was duly declared and notified on the 17th day of January, 1919, that if no claim to the land commonly called or known as Warallandehena, situate in the village of Udawadiya, in the Kumbalwela korale of the Yatikinda division, in the Province of Uva, containing in extent 1 acre and 8 perches, and shown as lot 122A in block survey preliminary plan 277 and in the annexed diagram, was made to Arnold Langdon Crossman, Special Officer appointed under section 28 of the said Ordinances, within the period of three months from the date specified in the said notice, such land would be declared the property of the Crown, and dealt with on account of the Crown (*vide* Notice No. 7,079):

And whereas Beddearawe Kiriansa made claim thereto, and Arnold Langdon Crossman, Special Officer appointed under section 28 of the said Ordinances, made due inquiry into such claim, and whereas the said claimant and the aforesaid Arnold Langdon Crossman, with the consent of His Excellency the Governor, came to an agreement in writing dated the 27th day of August, 1919, concerning the said land, under section 4, sub-section (1), of the said Ordinances, whereby it was agreed that the said claimant should be declared the purchaser of the said land upon payment on or before the 1st day of March, 1920, to the Government Agent at Badulla or to the Settlement Officer, of a sum of Rupees Seven and Cents Fifty only (Rs. 7.50), as the purchase amount of the said land, and whereas the said amount has been duly paid by the said claimant, he is hereby, in pursuance of the agreement afore-mentioned, declared to be the purchaser of the said land, as more fully described herein below.

Description of the Land referred to.

The land commonly called or known as Warallandehena, situated in the village of Udawadiya, in the Kumbalwela korale of the Yatikinda division in the Province of Uva, containing in extent 1 acre and 8 perche, and shown as lot 122A in block survey preliminary plan 277 and in the annexed diagram; and bounded as follows: on the north by the Malakandura; on the east by Warallandehena to be declared the property of the Crown under the Waste Lands Ordinances; on the south by Warallandemukulana declared to be the property of the Crown under the Waste Lands Ordinances; on the west by the Malakandura.



Surveyor-General's Office,
Colombo, October 6, 1920.

Scale of 4 Chains to an Inch.

F. J. SALMON,
for Acting Surveyor-General.

November 14, 1920.

W. E. WAIT,
Special Officer.

Uva S. O. No. 2,462.

Order under Section 4, Sub-section (1), of "The Waste Lands Ordinances of 1897, 1899, 1900, and 1903," admitting Land to be Private Property.

In the matter of the lands commonly called or known as Madugahawattehena and Madugahahena (exclusive of the footpath passing through the land), situate in the village of Udawadiya, in the Kumbalwela korale of the Yatikinda division, in the Province of Uva, and of "The Waste Lands Ordinances of 1897, 1899, 1900, and 1903."

WHEREAS in pursuance of section 1 of the said Ordinances it was duly notified on the 17th day of January, 1919, that if no claim to the lands commonly called or known as Madugahawattehena and Madugahahena (exclusive of the footpath passing through the land), situate in the village of Udawadiya, in the Kumbalwela korale of the Yatikinda division, in the Province of Uva, containing in extent 3 acres and 16 perches, and shown as lots 126 and 127 in block survey preliminary plan 277 and in the annexed diagram, was made to Arnold Langdon Crossman, Special Officer appointed under section 28 of the said Ordinances, within the period of three months from the date specified in such notice, such lands would be declared the property of the Crown, and dealt with on account of the Crown (*vide* Notice No. 7,079):

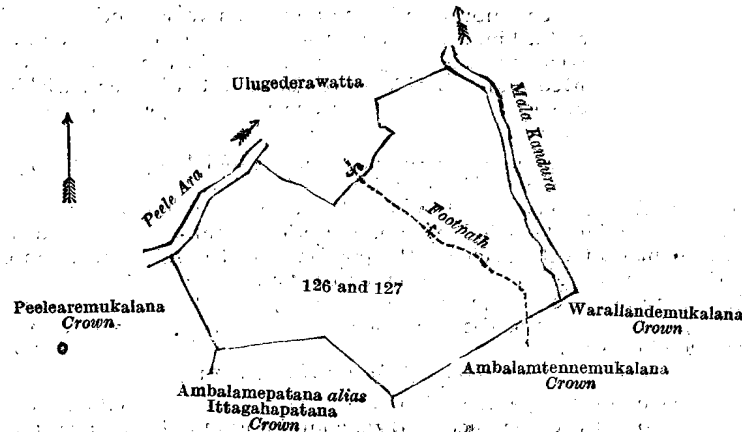
And whereas (1) Beddearawe Kiriansa, (2) Beddearawe Rahuwa, (3) Beddearawe Baba, and (4) Beddearawe Hudi made claim thereto, and Arnold Langdon Crossman, Special Officer appointed under section 28 of the said Ordinances, made due inquiry into such claim; I, Walter Ernest Wait, Special Officer appointed under section 28 of the said Ordinances, with the consent of His Excellency the Governor, do hereby in pursuance of the two agreements dated the 27th day of August, 1919, admit the claim of the said claimants to the said lands, as more fully described herein below, under section 4, sub-section (1), of the said Ordinances.

Description of the Lands referred to.

The following lots situated in the village of Udawadiya, in the Kumbalwela korale of the Yatikinda division, in the Province of Uva, as described in the annexed diagram:—

Lot.	Name of Land.	Extent, A. R. P.
126	Madugahawattehena	2 0 12
127	Madugahahena	1 0 4
(Exclusive of the footpath passing through the land.)		3 0 16

and bounded as follows: on the north by the Peele-ara, Ulugederawatta (private); on the east by the Malakandura; on the south by Warallandemukalana declared to be the property of the Crown under the Waste Lands Ordinances, Ambalamtenukumukalana declared to be the property of the Crown under the Waste Lands Ordinances, Ambalamtenukumukalana declared to be the property of the Crown under the Waste Lands Ordinances, *Ambalamtenukumukalana* *alias* *Ittagahapatana* declared to be the property of the Crown under the Waste Lands Ordinances; on the west by Peeleare-mukalana declared to be the property of the Crown under the Waste Lands Ordinances, the Peele-ara.



Surveyor-General's Office,
Colombo, October 6, 1920.

Scale of 4 Chains to an Inch.

F. J. SALMON,
for Acting Surveyor-General.

November 12, 1920.

W. E. WAIT,
Special Officer.

Uva S. O. No. 2,463.

Order under Section 4, Sub-section (1), of "The Waste Lands Ordinances of 1897, 1899, 1900, and 1903," declaring Lands to be Crown Property.

In the matter of the lands commonly called or known as Batuambulakumburetenna (exclusive of the road passing through the land), Gedigahabeddemukalana, &c., situate in the village of Udawadiya, in the Kumbalwela korale of the Yatikinda division, in the Province of Uva, and of "The Waste Lands Ordinances of 1897, 1899, 1900, and 1903."

WHEREAS in pursuance of section 1 of the said Ordinances it was duly notified on the 17th day of January, 1919, that if no claim to the lands commonly called or known as Batuambulakumburetenna (exclusive of the road passing through the land), Gedigahabeddemukalana, &c., situate in the village of Udawadiya, in the Kumbalwela korale of the Yatikinda division, in the Province of Uva, containing in extent 34 acres 1 rood and 26 perches, and shown as lots 7, 8, 110, 135, 104, 104c, 122, 159, and 159c, in block survey preliminary plan 277 and in the annexed diagrams, was made to Arnold Langdon Crossman, Special Officer appointed under section 28 of the said Ordinances, within the period of three months from the date specified in such notice, such lands would be declared the property of the Crown, and dealt with on account of the Crown (*vide* Notice No. 7,079):

And whereas (1) Helagederakumbure Kiriya made claim to the above-mentioned lots 104 and 104c, (2) Paradehira-rawe Rankonda made claim to the above-mentioned lots 104, 104c, and 110, (3) Palugederawatte Kirihonda made claim to the above-mentioned lots 159 and 159c, (4) Beddearawe Rahuwa, (5) ditto Baba, (6) ditto Hudi, and (7) ditto Kiriansa made claim to the above-mentioned lots 122 and 135, and (8) The Tonacombe Estates Company of Ceylon, Limited, made claim to the above-mentioned lots 7 and 8, and whereas the said 1st claimant entered into an agreement in writing dated the 27th day of August, 1919, whereby, in consideration of being declared the purchaser of 2 acres more or less of lot 104 of the notice and of the block survey preliminary plan 277, now shown as lot 104B on the same plan, upon payment to the Government Agent at Badulla or to the Settlement Officer, on or before the 1st day of March, 1920, of a sum of Rupees Fifteen only (Rs. 15), he withdrew claim to the above-mentioned lots 104 and 104c of this order; and whereas the said 2nd claimant entered into an agreement in writing dated the 27th day of August, 1919, whereby, in consideration of being declared the purchaser of 1 acre more or less of lot 104 of the notice and of the block survey preliminary plan 277, now shown as lot 104A on the same plan, upon payment to the Government Agent at Badulla or to the Settlement Officer, on or before the 1st day of March, 1920, of a sum of Rupees Seven and Cents Fifty only (Rs. 7.50), he withdrew claim to the above-mentioned lots 104, 104c, and 110 of this order; and whereas the said 3rd claimant entered into an agreement in writing dated the 27th day of August, 1919, whereby, in consideration of (a) being declared the owner of 3 acres more or less of lot 159 of the notice and of the block survey preliminary plan 277, now shown as lot 159A on the same plan; and (b) being declared the purchaser of 3 acres more or less of lot 159 of the notice and of the block survey preliminary plan 277, now shown as lot 159B on the same plan, upon payment to the Government Agent at Badulla or to the Settlement Officer, on or before the 1st day of March, 1920, of a sum of Rupees Twenty-two and Cents Fifty only (Rs. 22.50), he withdrew claim to the above-mentioned lots 159 and 159c of this order; and whereas the said 4th to 7th claimants entered into two agreements in writing, both dated the 27th day of August, 1919, whereby, in consideration of (a) their being declared the owners of lots 126 and 127 of the notice and of the block survey preliminary plan 277, and (b) the said 7th claimant being declared the purchaser of 1 acre more or less of lot 122 of the notice and of the block survey preliminary plan 277, now shown as lot 122A on the same plan, upon payment to the Government Agent at Badulla or to the Settlement Officer, on or before the 1st day of March, 1920, of a sum of Rupees Seven and Cents Fifty only (Rs. 7.50), they withdrew claim to the above-mentioned lots 122 and 135 of this order; and whereas Messrs. Cumberbatch & Company of Colombo, Agents and Secretaries of the said 8th claimant, Tonacombe Estates Co. of Ceylon, Ltd., withdrew claim to the above-mentioned lots 7 and 8 of this order, I, Walter Ernest Wait, Special Officer appointed under section 28 of the said Ordinances, under and by virtue of the powers vested in me in that behalf by section 4 of the said Ordinances, do hereby on this 12th day of November, 1920, order and declare, under section 4, sub-section (1), of the said Ordinances, that the said lands, as more fully described herein below, are the property of the Crown.

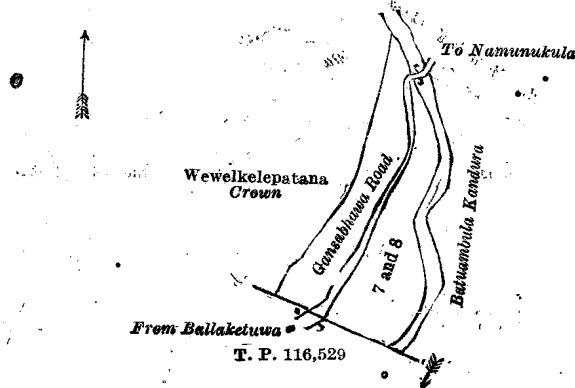
Description of the Lands referred to.

The following lots situated in the village of Udawadiya, in the Kumbalwela korale of the Yatikinda division, in the Province of Uva, as described in the annexed diagrams :—

Lot.	Name of Land.	Extent, A. R. P.
7	Batuambulakumburetenna	0 1 31
8	Do.	0 2 1
(Exclusive of the road passing through the land.)		0 3 32

I.—Block survey preliminary plan 277.

and bounded as follows : on the north and east by Batuambulakandura ; on the south by T. P. 116,529 ; on the west by Welwelkepatana declared to be the property of the Crown under the Waste Lands Ordinances.



Surveyor-General's Office,
Colombo, October 6, 1920.

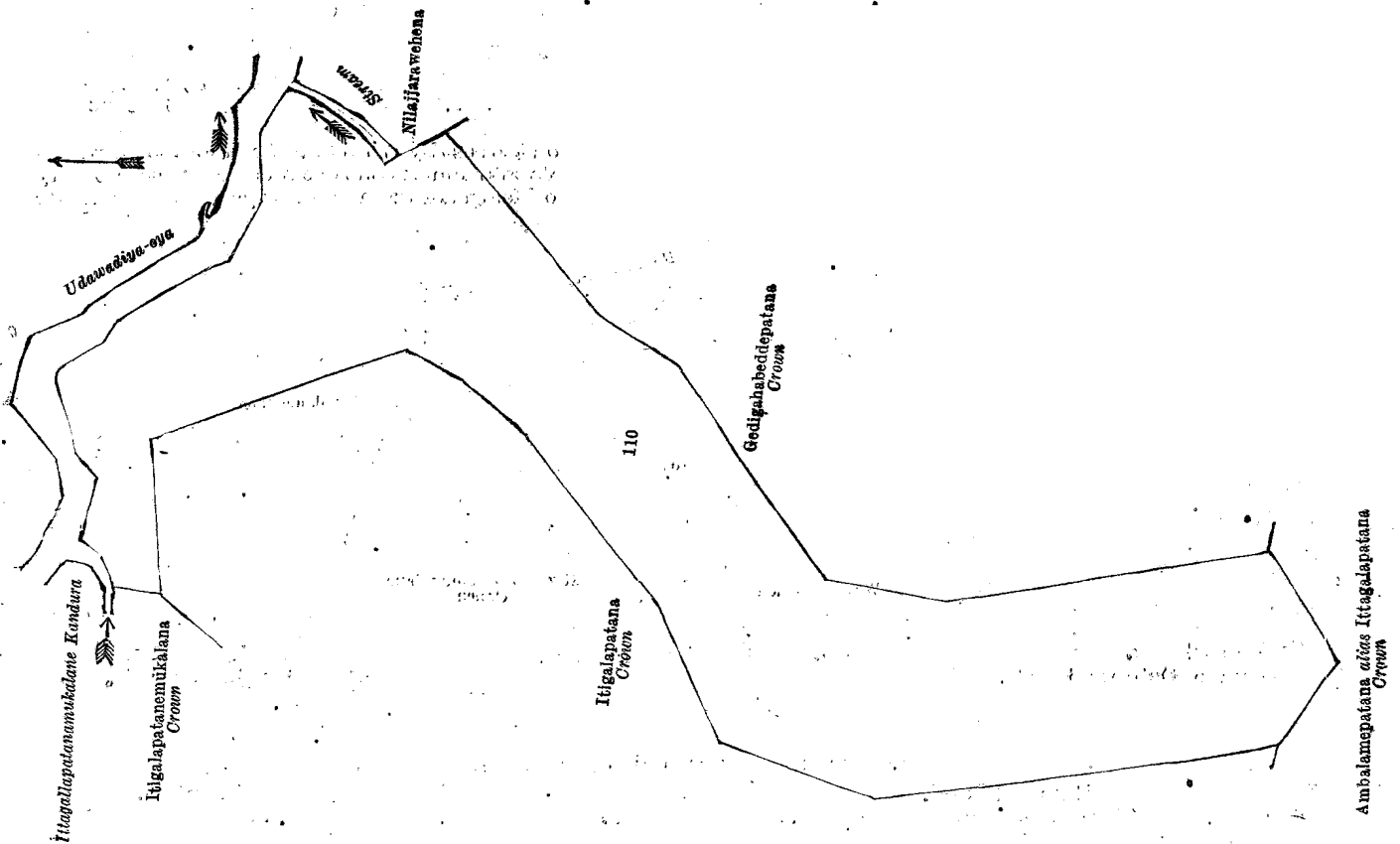
Scale of 4 Chains to an Inch.

F. J. SALMON,
for Acting Surveyor-General.

II.—Block survey preliminary plan 277.

Lot.	Name of Land.	Extent, A. R. P.
110	Gedigahabdemukalana	11 3 29

and bounded as follows : on the north by Ittagalapatanamukalanakandura, Udawadiya-oya ; on the east by a stream, Nilajjarawehena (private), Gedigahabdepatana declared to be the property of the Crown under the Waste Lands Ordinances ; on the south by Ambalamepatana *alias* Ittagalapatana declared to be the property of the Crown under the Waste Lands Ordinances ; on the west by Ittagalapatana declared to be the property of the Crown under the Waste Lands Ordinances, Ittagalapatanemukalana declared to be the property of the Crown under the Waste Lands Ordinances.



Surveyor-General's Office,
Colombo, October 6, 1920.

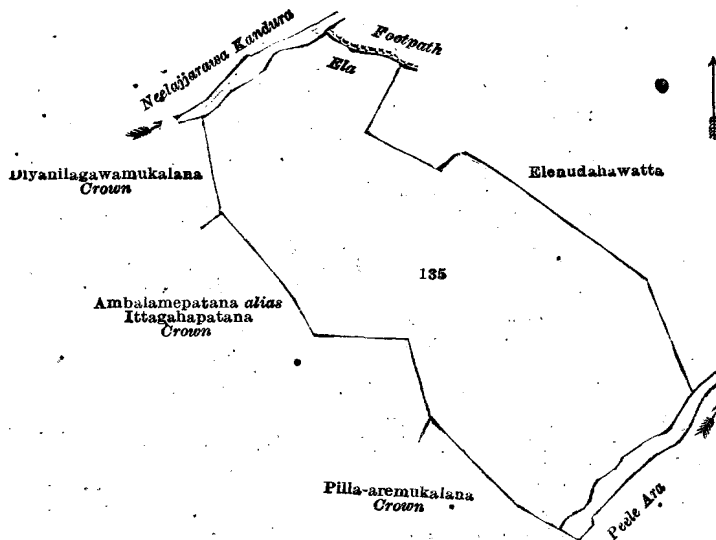
Scale of 4 Chains to an Inch.

F. J. SALMON,
for Acting Surveyor-General.

III.—Block survey preliminary plan 277.

Lot.	Name of Land.	Extent, A. R. P.
135	Kekunagaswatteheha	5 1 30

and bounded as follows : on the north by Neelajarawekandura, ela (footpath), Elenudahawatta (private); on the east by Elenudahawatta (private), Peele-ara; or the south by Peele-ara, Pilla-aremukalana declared to be the property of the Crown under the Waste Lands Ordinances, Ambalamepatana *alias* Ittagahapatana declared to be the property of the Crown under the Waste Lands Ordinances; on the west by Ambalamepatana *alias* Ittagahapatana declared to be the property of the Crown under the Waste Lands Ordinances, Diyanilagawamukalana declared to be the property of the Crown under the Waste Lands Ordinances.



Surveyor-General's Office,
Colombo, October 6, 1920.

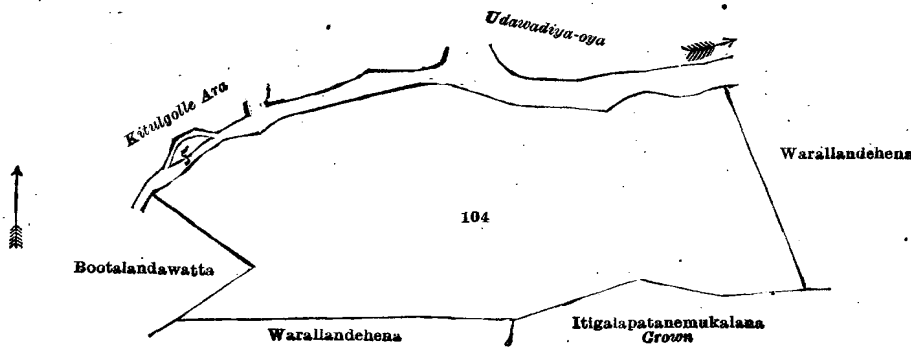
Scale of 4 Chains to an Inch.

F. J. SALMON,
for Acting Surveyor-General.

IV.—Block survey preliminary plan 277.

Lot.	Name of Land.	Extent, A. R. P.
104	Warallandehena	5 1 38

and bounded as follows : on the north by Kitulgolle-ara, Udawadiya-oya; on the east by Warallandehena sold to Paradehi-arawe Rankonda under the Waste Lands Ordinances; on the south by Ittagalapanemukalana declared to be the property of the Crown under the Waste Lands Ordinances, Warallandehena sold to Helagederakumbure Kiriya under the Waste Lands Ordinances; on the west by Bootalandawatta (private), Kitulgolle-ara.



Surveyor-General's Office,
Colombo, October 6, 1920.

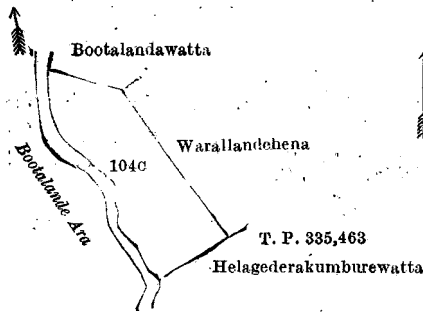
Scale of 4 Chains to an Inch.

F. J. SALMON,
for Acting Surveyor-General.

V.—Block survey preliminary plan 277.

Lot.	Name of Land.	Extent, A. R. P.
104c	Warallandehena	0 2 32

and bounded as follows : on the north by Bootalandawatta (private), Warallandehena sold to Helagederakumbure Kiriya under the Waste Lands Ordinances; on the east by Warallandehena sold to Helagederakumbure Kiriya under the Waste Lands Ordinances; on the south by Helagederakumburawatta granted at half-improved value (II. P. 335,463), Bootalanda-ara; on the west by Bootalanda-ara.



Surveyor-General's Office,
Colombo, October 6, 1920.

Scale of 4 Chains to an Inch.

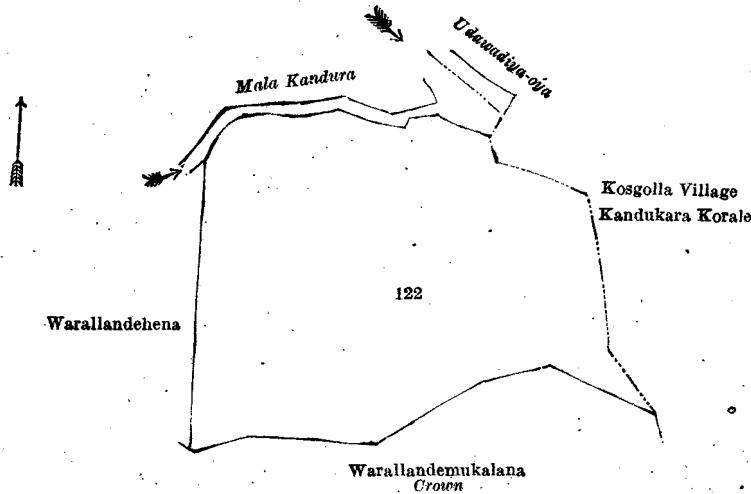
F. J. SALMON,
for Acting Surveyor-General.

VI.—Block survey preliminary plan 277.

Lot.	Name of Land.
122	Warallandehena

Extent, A. R. P.
5 0 18

and bounded as follows : on the north by Malakandura, Udawadiya-o-ya, the village limit of Kosgolla (the boundary limit of the Kandukara korale) ; on the east by the village limit of Kosgolla (the boundary limit of the Kandukara korale) ; on the south by Warallandemukulana declared to be the property of the Crown under the Waste Lands Ordinances ; on the west by Warallandehena sold to Beddearawe Kirianse under the Waste Lands Ordinances, Malakandura.



Surveyor-General's Office,
Colombo, October 6, 1920.

Scale of 4 Chains to an Inch.

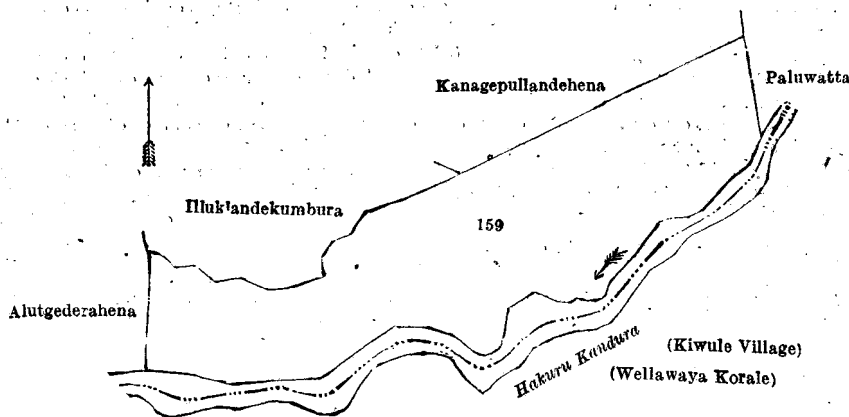
F. J. SALMON,
for Acting Surveyor-General.

VII.—Block survey preliminary plan 277.

Lot.	Name of Land.
159	Kanagepullandehena

Extent, A. R. P.
3 3 3

and bounded as follows : on the north by Illuklandekumbura claimed by Helagedera Kirimenika and others, Kanagepullandehena to be declared the property of Palugederawatte Kirihonda under the Waste Lands Ordinances ; on the east by Paluwatta (private), the Hakurukandura (the village limit of Kiwule, the boundary limit of the Wellawaya korale) ; on the south by the Hakurukandura (the village limit of Kiwule, the boundary limit of Wellawaya korale) ; on the west by Alutgederahena sold to Palugederawatte Kirihonda under the Waste Lands Ordinances.



Surveyor-General's Office,
Colombo, October 6, 1920.

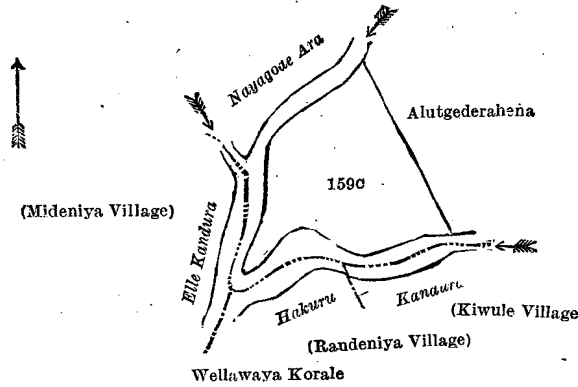
Scale of 4 Chains to an Inch.

F. J. SALMON,
for Acting Surveyor-General.

VIII.—Block survey preliminary plan 277.

Lot.	Name of Land.	Extent, A. R. P.
159c	Alutgederahena	1 0 4

and bounded as follows : on the north by the Nayagode-ara, Alutgederahena sold to Palugederawatte Kirihonda under the Waste Lands Ordinances ; on the east by Alutgederahena sold to Palugederawatte Kirihonda under the Waste Lands Ordinances ; on the south by the Hakurukandura (the village limits of Kiwule and Randeniya, the boundary limit of the Wellawaya korale) ; on the west by the Ellekandura (the village limit of Mideniya, the boundary limit of the Wellawaya korale), Nayagoda-ara.



Surveyor-General's Office,
Colombo, October 6, 1920.

Scale of 4 Chains to an Inch.

F. J. SALMON,
for Acting Surveyor-General.

November 12, 1920.

W. E. WAIT,
Special Officer.

Uva S. O. No. 2,464.

**Order under Section 4, Sub-section (1), of "The Waste Lands Ordinances of 1897, 1899, 1900, and 1903,"
declaring Lands to be Crown Property.**

In the matter of the lands commonly called or known as Egoda-arawehena, Kinihiragalapatanehena, &c., situate in the village of Migollegama, in the Kumbalwela korale of the Yatikinda division, in the Province of Uva, and of "The Waste Lands Ordinances of 1897, 1899, 1900, and 1903."

WHEREAS in pursuance of section 1 of the said Ordinances it was duly notified on the 17th day of January, 1919, that if no claim to the lands commonly called or known as Egoda-arawehena, Kinihiragalapatanehena, &c., situate in the village of Migollegama, in the Kumbalwela korale of the Yatikinda division, in the Province of Uva, containing in extent 32 acres 3 roods and 30 perches, and shown as lots 17, 17A, 45, 46; and 71 in block survey preliminary plan 273 and in the annexed diagrams, was made to Arnold Langdon Crossman, Special Officer appointed under section 28 of the said Ordinances, within the period of three months from the date specified in such notice, such lands would be declared the property of the Crown, and dealt with on account of the Crown (*vide* Notice No. 7,080) :

And whereas (1) Meegolla Alutgedera Yapa Mudiyansele Panchirala for himself made claim to the above-mentioned lots 45, 46, and 71, and on behalf of (2) Meegolla Alutgedera Yapa Mudiyansele Hudu Kuma, and (3) Meegolla Alutgedera Yapa Mudiyansele Mutu Menika made claim to the above-mentioned lots 17 and 17A ; and whereas the said 1st claimant for himself and as duly appointed guardian over his minor grandson, Ratnasingha Mudiyansele Samarakoon Banda, along with the said 2nd and 3rd claimants entered into an agreement in writing dated the 1st day of May, 1919, and the 27th day of August, 1919 ; whereby in consideration of (a) the said 1st claimant being declared the owner of lot 15 of the notice and of the block survey preliminary plan 273, and (b) the said 2nd and 3rd claimants and the said Ratnasingha Mudiyansele Samarakoon Banda being declared the purchasers of 4 acres more or less of lot 17 of the notice and of the block survey preliminary plan 273, now shown as lot 17B on the same plan, upon payment to the Government Agent at Badulla, or to the Settlement Officer, on or before the 1st day of August, 1919, of a sum of Rupees Thirty only (Rs. 30), they withdrew their respective claims to the above-mentioned lots of this order ; I, Walter Ernest Wait, Special Officer appointed under section 28 of the said Ordinances, under and by virtue of the powers vested in me in that behalf by section 4 of the said Ordinances, do hereby on this 29th day of November, 1920, order and declare, under section 4, sub-section (1), of the said Ordinances, that the said lands, as more fully described herein below, are the property of the Crown.

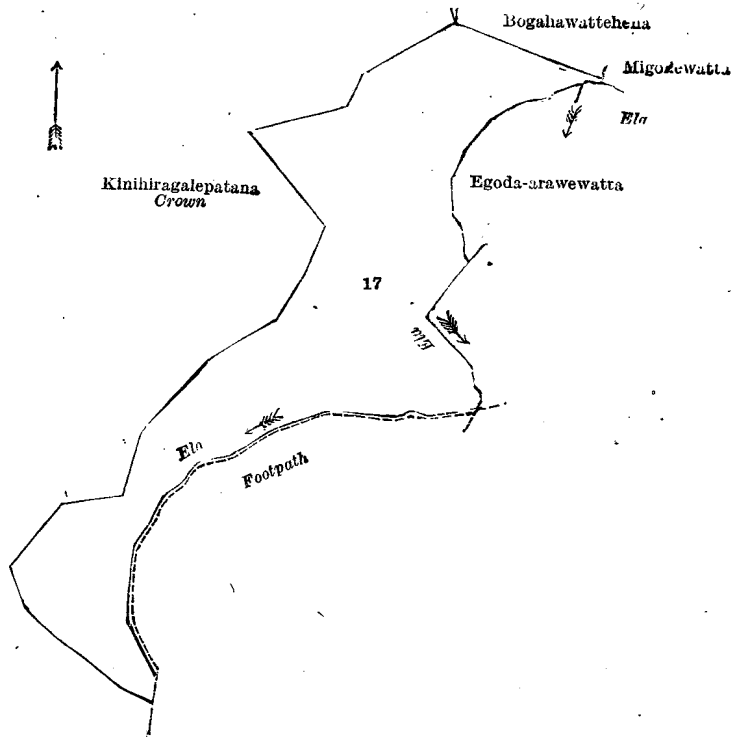
Description of the Lands referred to.

The following lots situated in the village of Migollegama, in the Kumbalwela korale of the Yatikinda division, in the Province of Uva, as described in the annexed diagrams :—

I.—Block survey preliminary plan 273.

Lot.	Name of Land.	Extent, A. R. P.
17	Egoda-arawehena	4 1 25

and bounded as follows : on the north by Kinihiragalapatana declared to be the property of the Crown under the Waste Lands Ordinances, Bogahawattehena sold to Meegolla Alutgedera Yapa Mudiyansele Hudu Kuma and 2 others under the Waste Lands Ordinances ; on the east by Migollewatta (private), an ela, Egoda-arawewatta (private), an ela ; on the south by an ela (footpath), Kinihiragalapatana declared to be the property of the Crown under the Waste Lands Ordinances ; on the west by Kinihiragalapatana declared to be the property of the Crown under the Waste Lands Ordinances.



Surveyor-General's Office,
Colombo, October 15, 1920.

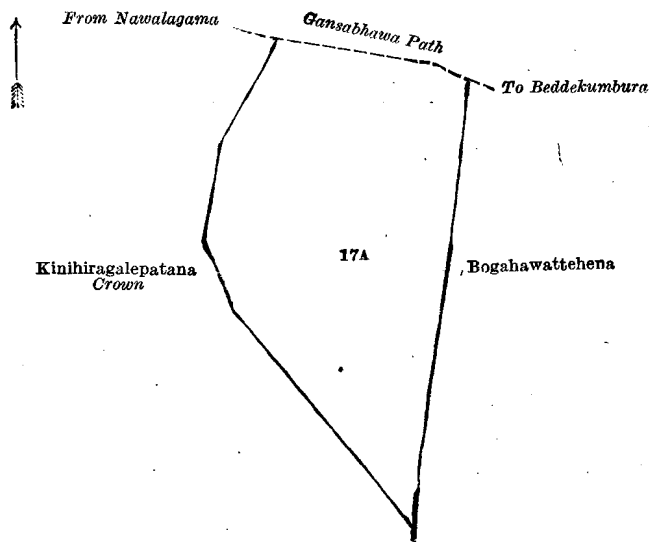
Scale of 4 Chains to an Inch.

F. J. SALMON,
for Acting Surveyor-General.

II.—Block survey preliminary plan 273.

Lot.	Name of Land.	Extent, A. R. P.
17A ..	Kinihiragalapatanehena ..	3 2 25

and bounded as follows: on the north by Gansabhawa path from Nawalagama to Beddekumbura; on the east by Bogahawattehena sold to Meegolla Alutgedera Yapa Mudiyanseleage Hudu Kuma and 2 others under the Waste Lands Ordinances; on the south and west by Kinihiragalepatana declared to be the property of the Crown under the Waste Lands Ordinances.



Surveyor General's Office,
Colombo, October 15, 1920.

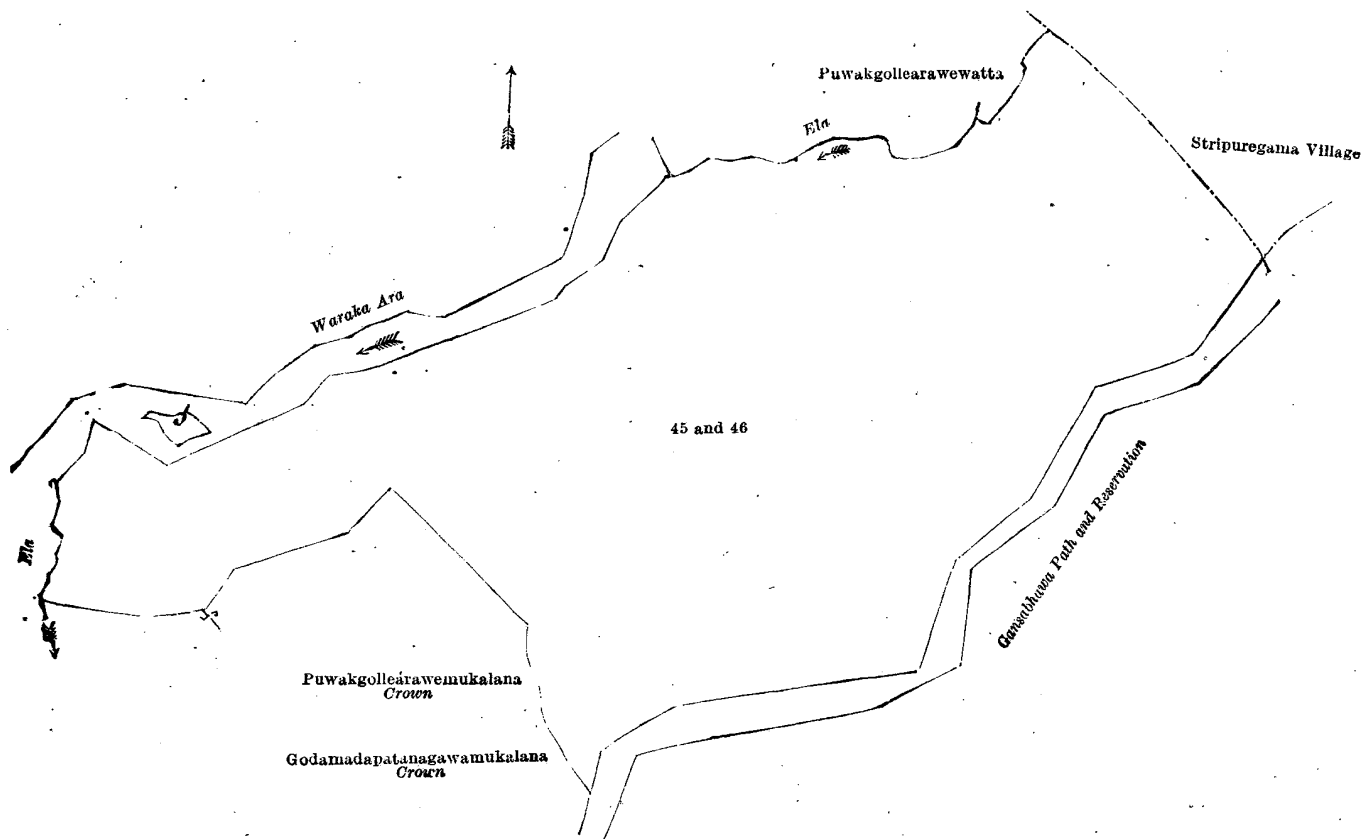
Scale of 4 Chains to an Inch.

F. J. SALMON,
for Acting Surveyor-General.

III.—Block survey preliminary plan 273.

Lot.	Name of Land.	Extent, A. R. P.
45 ..	Diyakanawalagawahena and Medakanatta ..	14 1 34
46 ..	Puwakgollelearawehena ..	5 0 0
		19 1 34

and bounded as follows: on the north by the Waraka-ara, an ela, Puwakgollelearawewatta (private), the village limit of Stripuregama; on the east by the village limit of Stripuregama, Gansabhawa path, and reservation; on the south by Gansabhawa path and reservation, Godamadapatanagawamukalana declared to be the property of the Crown under the Waste Lands Ordinances, Puwakgollelearawemukalana declared to be the property of the Crown under the Waste Lands Ordinances; on the west by an ela, the Waraka-ara.



Surveyor-General's Office,
Colombo, October 15, 1920.

Scale of 4 Chains to an Inch.

F. J. SALMON,
for Acting Surveyor-General

IV.—Block survey preliminary plan 273.

Lot.	Name of Land.	Extent, A. R. P.
71	Ankelipahuwehena (reservation for oya and channel)	5 1 26

and bounded as follows: on the north by Ankelipahuwehena claimed by D. T. M. Weerakoonhamine, Dikheha claimed by Alutgedera Yapa Mudiyansele Panchirala; on the east by Dikhenapatana declared to be the property of the Crown under the Waste Lands Ordinances, Galketiyeheyaya declared to be the property of the Crown under the Waste Lands Ordinances; on the south by Galketiyaakumburewatta (private), the Kirindi-oya; on the west by the Kirindi-oya, Ankelipahuwepahaliyakumbura (private), an ela, Palliyakumburegederawatta (private).

[For Diagram see page 205.]

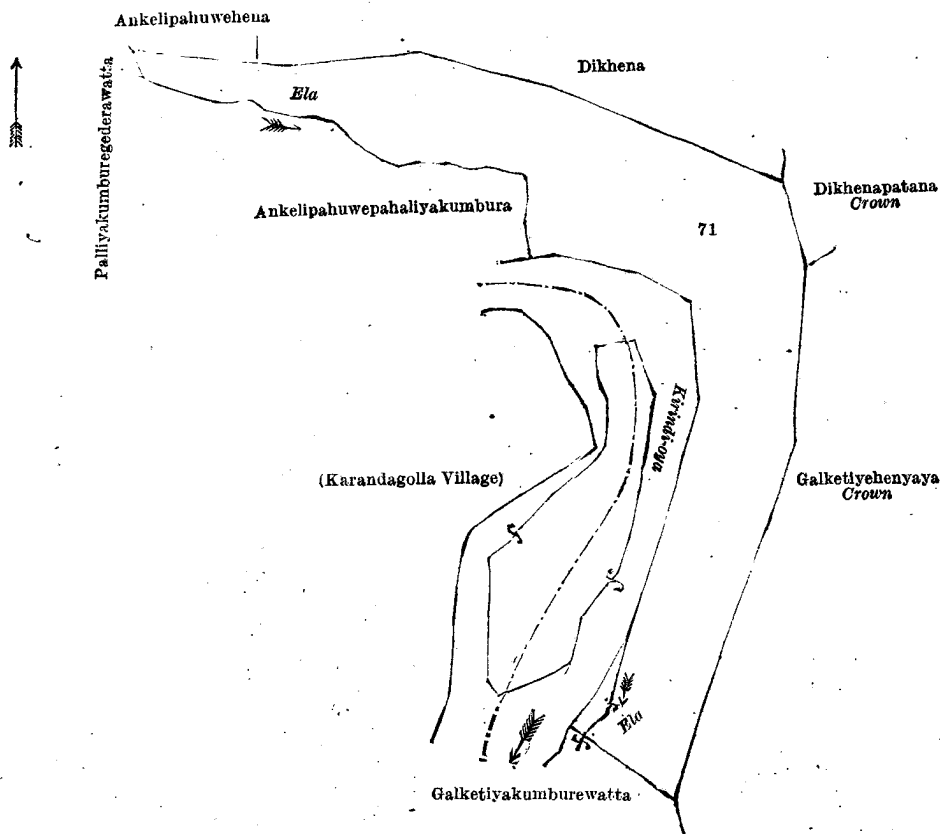
Ratnapura S. O. No. 538.

Order under Section 4, Sub-section (1), of "The Waste Lands Ordinances of 1897, 1899, 1900, and 1903," declaring Lands to be Crown Property.

In the matter of the lands commonly called or known as Galgodehena, Batalagulanehena, &c., Welabodagehena, &c., situate in the village of Denawakapatakada, in the Uda pattuwa of the Nawadun korale of the Ratnapura District, in the Province of Sabaragamuwa, and of "The Waste Lands Ordinances of 1897, 1899, 1900, and 1903."

WHEREAS in pursuance of section 1 of the said Ordinances it was duly notified on the 3rd day of October, 1913, that if no claim to the lands commonly called or known as Galgodehena, Batalagulanehena, &c., Welabodagehena, &c., situate in the village of Denawakapatakada, in the Uda pattuwa of the Nawadun korale of the Ratnapura District, in the Province of Sabaragamuwa, containing in extent 628 acres 1 rood and 3 perches, and shown as lots 319, 255, 260, 271M, 320, 320C, 320E, 320F, 320I, 271H, 321, 271J, 267, 271R, 271V, 28s, 28w, 28AC, 28AE, 45A, 45B, 53A, 54, 64, 66, 66F, 66G, 66R, 66s, 75, 75C, 76A, 114, and 130B in block survey preliminary plan 161 and in the annexed diagrams, was made to Howard Orme Fox, Special Officer appointed under section 28 of the said Ordinances, within the period of three months from the date specified in such notice, such lands would be declared the property of the Crown, and dealt with on account of the Crown (vide Notice No. 5,016):

And whereas (1) Porambe Liyanage James Appu, (2) Meddege James Appu, (3) Kuruwatte Mituruhamy, (4) ditto Rattranhamy, (5) ditto Menikhamy, (6) Kurwawatte Rankirihamy, (7) Alutwatte Patabendiralalage Kaluhamy, (8) Mandawalage Panchihatana, (9) Panawelage Rankirihamy, (10) Kuruwatte Panchi Etana, (11) ditto Nilhamy, (12) ditto Huratalhamy, (13) Mandawalage Jayatuwa, (14) Bal tiyannalaye Gunaya, (15) Alutwatte Patabendirallaye Mudalihamy, (16) Kospelawattege Appuhamy, (17) Galgodege Sutiya, (18) Delgahage Subarat Etana, (19) Jayamanna Mohottallage Loku Banda, (20) Don Henry Wijewardena Tennakoon Bandara Mahatmaya, (21) Awa Lebbe Marikkar Mustapha Lebbe Marikkar Hadjar, (22) Kussige Panchi Etana, (23) Muttusamy Pulle Rasiyah, and (24) William Benjamin Moffatt made claim to the above-mentioned lots 28s, 28w, 28AC, and 28AE; and whereas (25) Erabadde Lekamallaye Mudalihamy, (26) Imbulpege Panchi Etana, and (27) ditto Jotihamy made claim to the above-mentioned lots 28s, 28w, 28AC, 28AE, and 130B; and whereas (28) Loggedera Mituruhamy, (29) ditto Dingirihamy, (30) ditto Appuhamy, (31) ditto Rattaranhamy, (32) ditto Rankirihamy, (33) ditto Panchi Etana, and (34) Godagama Kattadige Yasohamy made claim to the above-mentioned lots 28s, 28w, 28AC, 28AE, 66, 66F, 66G, 66R, 66s, and 130B; and whereas (35) Borale



Surveyor-General's Office,
Colombo, October 15, 1920.

Scale of 4 Chains to an Inch.

F. J. SALMON,
for Acting Surveyor-General.

W. E. WAIT,
Special Officer.

November 29, 1920.

Mahagedera Rankirihamy and (36) Pelapolwatte Heenhamy made claim to the above-mentioned lots 28s, 28w, 28ac, 28ae, 45a, and 45b; and whereas (37) Uduma Lebbe Marikkar Abdul Wahabu Marikkar made claim to the above-mentioned lots 28s, 28w, 28ac, 28ae, 66, 66f, 66g, 66r, 66s, 75, 75c, and 76a; and whereas (38) Udakanda Patirage Siribohamy made claim to the above-mentioned lots 28s, 28w, 28ac, 28ae, 45a, 45b, 64, 66, 66f, 66g, 66r, and 66s; and whereas (39) Ismail Lebbe Marikkar Abdul Caffoor, (40) Warnakulasuriya Sebastian Fernando, and (41) Godagama Kattadige Gira Etana made claim to the above-mentioned lots 28s, 28w, 28ac, 28ae, 66, 66f, 66g, 66r, and 66s; and whereas (42) Henry Abeywickrama Goonesekara, (43) Balayalaye Mananchiya on behalf of (44) Palinguwalaye Ananchi, his wife, (45) Balahewayalaye Siridiya Vedarala, (46) Budugedeniye Palinguwalaye *alias* Obada Panguwe Hatan Kiralaye Kirianchiya, (47) Harambaya Watukarayalage Davith Sinno *alias* Meegahatenne Davitha, (48) Galkadulle Elandalage Agochchi, (49) Jayamanna Mohottallage Madduma Banda, (50) Jayamanna Mohottallage Tikiri Banda, (51) Galkadulle Kirianchiya, (52) Niriellage Davitha, (53) Wakkumbura Kankanamalage Dingiri Mahatmaya, (54) Wakkumbura Kankanamalage Mohottihamy, (55) Dikdeniya Hewayalage Babanisa, (56) Ganegamaetige Punchi Mahatmaya, and (57) Wellambage Simon Perera made claim to the above-mentioned lots 271h, 271j, 271m, 271r, and 271v; and whereas (58) Pelaketiyage Mudalihamy made claim to the above-mentioned lots 271h, 271j, 271m, 271r, 271v, 45a, and 45b; and whereas (59) Balayalage Ukkinda made claim to the above-mentioned lots 319, 320, 320c, 320e, 320f, 320r, 271h, 271j, 271m, 271r, 271v, and 267; and whereas (60) Don Henry Wijewardana Tennakoon Bandara Mahatmaya made claim to the above-mentioned lots 271h, 271j, 271m, 271r, 271v, 66, 66f, 66g, 66r, 66s, and 130b; and whereas (61) Gamakarannalaye Wastukira, (62) ditto Kiri Hatani, (63) ditto Kiri Lamaya, (64) ditto Pin Setu, (65) ditto Amadamali, (66) ditto Seenamali, (67) ditto Hapuwa, (68) Kiribatgalagamage Kaluhamy, and (69) Middelana Kattadige J lintuhamy made claim to the above-mentioned lots 66, 66f, 66g, 66r, and 66s; and whereas (70) Paluwatte Haramanisa, (71) ditto Selenchina, and (72) ditto Abalonchiya made claim to the above-mentioned lots 320, 320c, 320e, 320f, and 320i; and whereas (73) The Pelmadulla Valley Tea and Rubber Co., Ltd., and (74) Badham Adolphus Thornhill made claim to the above-mentioned lots 319, 320, 320c, 320e, 320f, 320r, 271h, 271j, 271m, 271r, 271v, 267, 260, 255, 321, 28s, 28w, 28ac, 28ae, 45a, 45b, 53a, 54, 64, 66, 66f, 66g, 66r, 66s, 75, 75c, 76a, 114, and 130b; and whereas (75) Henry William de Silva Panditasekera for himself and on behalf of (75A) Charles Edwin de Silva Panditasekera, (75B) Nileris de Silva, (75C) Dalian de Silva, (75D) Susilian de Silva, (75E) Mejilin de Silva, (75F) Nancy de Silva, (75G) Cicilia de Silva, and (75H) Emalia de Silva made claim to the above-mentioned lots 45a and 45b; and whereas the said 1st claimant entered into an agreement in writing dated the 5th day of May, 1914, whereby, in consideration of being declared the purchaser of 1 acre more or less of lot 28 including the planted portion, of the notice and of the block survey preliminary plan 161, now shown as lot 28e on the same plan, upon payment to the Government Agent at Ratnapura, on or before the 5th day of August, 1914, of a sum of Rupees Fifteen only (Rs. 15); and whereas the said 2nd claimant entered into an agreement in writing dated the 5th day of May, 1914, whereby in consideration of the Settlement Officer settling as private property otherwise than under the Waste Lands Ordinances, 2 acres more or less of lot 28 of the notice and of the block survey preliminary plan 161, now shown as lot 28r on the same plan; and whereas the said 3rd, 4th, and 5th claimants entered into two agreements in writing dated

the 5th and 6th days of May, 1914, whereby in consideration of being declared the purchasers of 1 acre more or less of lot 28 of the notice and of the block survey preliminary plan 161, now shown as lot 28c on the same plan, upon payment to the Government Agent at Ratnapura, on or before the 5th day of August, 1914, of a sum of Rupees Fifteen only (Rs. 15); and whereas the said 6th and 7th claimants entered into an agreement in writing dated the 5th day of May, 1914, whereby, in consideration of their being declared the purchasers of 2 acres more or less of lot 28 of the notice and of the block survey preliminary plan 161, now shown as lot 28c on the same plan, upon payment to the Government Agent at Ratnapura, on or before the 5th day of August, 1914, of a sum of Rupees Thirty only (Rs. 30); and whereas the said 8th claimant entered into an agreement in writing dated the 5th day of May, 1914, whereby, in consideration of the Settlement Officer settling as private property otherwise than under the Waste Lands Ordinances, (a) 1 acre of lot 28 adjoining lot 33, of the notice and of the block survey preliminary plan 161, now shown as lot 28c on the same plan, and (b) 3 acres of lot 8 of the notice and of the block survey preliminary plan 161, now shown as lot 8f on the same plan; and whereas the said 9th claimant entered into an agreement in writing dated the 6th day of May, 1914, whereby, in consideration of being declared the purchaser of 5 acres more or less of lot 28 of the notice and of the block survey preliminary plan 161, now shown as lot 28x on the same plan, upon payment to the Government Agent at Ratnapura, on or before the 6th day of August, 1914, of a sum of Rupees Seventy-five only (Rs. 75); and whereas the said 10th claimant entered into an agreement in writing dated the 5th day of May, 1914, whereby in consideration of being declared the purchaser of 1 acre more or less of lot 28 of the notice and of the block survey preliminary plan 161, now shown as lot 28 i on the same plan, upon payment to the Government Agent at Ratnapura, on or before the 5th day of August, 1914, of a sum of Rupees Fifteen only (Rs. 15); and whereas the said 11th and 12th claimants entered into two agreements in writing dated the 5th and 6th days of May, 1914, whereby, in consideration of their being declared the purchasers of 1 acre more or less of lot 28 of the notice and of the block survey preliminary plan 161, now shown as lot 28r on the same plan, upon payment to the Government Agent at Ratnapura, on or before the 5th day of August, 1914, of a sum of Rupees Fifteen only (Rs. 15); and whereas the said 13th claimant entered into an agreement in writing dated the 6th day of May, 1914, whereby, in consideration of the Settlement Officer settling as private property otherwise than under the Waste Lands Ordinances, (a) 1 acre more or less of lot 28 adjoining lot 33 of the notice and of the block survey preliminary plan 161, now shown as lot 28c on the same plan, (b) and 3 acres more or less of lot 8 of the notice and of the block survey preliminary plan 161, now shown as lot 8f on the same plan; and whereas the said 14th claimant entered into an agreement in writing dated the 6th day of May, 1914, whereby in consideration of being declared along with Galgodage Muhuppuwa, the purchaser of 2 acres more or less of lot 28 of the notice and of the block survey preliminary plan 161, now shown as lot 28b on the same plan, upon payment to the Government Agent at Ratnapura, on or before the 6th day of August, 1914, of a sum of Rupees Thirty only (Rs. 30); and whereas the said 15th claimant entered into an agreement in writing dated the 11th day of July, 1916, whereby, in consideration of (a) the Settlement Officer settling as private property otherwise than under the Waste Lands Ordinances (i) lot 194 of the notice and of the block survey preliminary plan 161, and (ii.) 2 acres more or less of lot 28 of the notice and of the block survey preliminary plan 161, now shown as lot 28l on the same plan, and (b) his being declared the purchaser of lot 153 of the notice and of the block survey preliminary plan 161, for a sum of Rupees Sixty-eight and Cents Thirty only (Rs. 68.30); and whereas the said 16th claimant entered into an agreement in writing dated the 6th day of May, 1914, whereby, in consideration of being declared the purchaser of 2 acres more or less of lot 28 of the notice and of the block survey preliminary plan 161, now shown as lot 28f on the same plan, upon payment to the Government Agent at Ratnapura, on or before the 6th day of August, 1914, of a sum of Rupees Thirty only (Rs. 30); and whereas the said 17th claimant entered into an agreement in writing dated the 6th day of May, 1914, whereby, in consideration of being declared the purchaser of 1 acre more or less of lot 28 of the notice and of the block survey preliminary plan 161, now shown as lot 28d on the same plan, upon payment to the Government Agent at Ratnapura, on or before the 6th day of August, 1914, of a sum of Rupees Fifteen only (Rs. 15); and whereas the said 18th claimant entered into an agreement in writing dated the 6th day of May, 1914, whereby in consideration of being declared the purchaser of 3 acres more or less of lot 28 of the notice and of the block survey preliminary plan 161, now shown as lot 28m on the same plan, upon payment to the Government Agent, at Ratnapura, on or before the 6th day of August, 1914, of a sum of Rupees Forty-five only (Rs. 45); and whereas the said 19th claimant entered into an agreement in writing dated the 16th day of May, 1914, whereby, in consideration of the Settlement Officer settling as private property otherwise than under the Waste Lands Ordinances, (1) 2 acres more or less of lot 28 of the notice and of the block survey preliminary plan 161, now shown as lot 28af on the same plan, (2) as an act of grace, 1½ acres more or less of lot 132 of the notice and of the block survey preliminary plan 161, now shown as lot 132b on the same plan, and (3) lot 138 of the notice and of the block survey preliminary plan 161; and whereas the said 20th and 21st claimants entered into an agreement in writing dated the 19th day of May, 1914, whereby, in consideration of (a) the Settlement Officer settling as private property otherwise than under the Waste Lands Ordinances, 1½ acres of lot 28 of the notice and of the block survey preliminary plan 161, now shown as lot 28z on the same plan, and (b) their being declared the purchasers of 4 acres more or less of lot 28 of the notice and of the block survey preliminary plan 161 now shown as lot 28aa on the same plan, upon payment to the Government Agent at Ratnapura, on or before the 16th day of August, 1914, of a sum of Rupees Sixty only (Rs. 60), they withdrew claim to the above-mentioned lots 28s, 28w, 28ac, and 28ae of this order; and whereas the said 22nd, 23rd, and 24th claimants have withdrawn claim to the above-mentioned lots 28s, 28w, 28ac, and 28ae of this order; and whereas the said 25th claimant entered into an agreement in writing dated the 6th day of May, 1914, whereby in consideration of being declared the purchaser of 2 acres more or less of lot 144 of the notice and of the block survey preliminary plan 161, upon payment to the Government Agent at Ratnapura, on or before the 6th day of August, 1914, of a sum of Rupees Thirty only (Rs. 30), he withdrew claim to the above-mentioned lots 28s, 28w, 28ac, 28ae, and 130b of this order; and whereas it was further agreed that in default of such payment, the claim of the said claimant to the said portion of land in respect of which the said payment was to be made should be considered to have been withdrawn and the said portion of land should be declared to be the property of the Crown; and whereas the said claimant has failed to make the said payment by the due date his claim to the said portion of land in respect of which the said payment was to be made is considered to have been withdrawn; and whereas the said 26th and 27th claimants entered into two agreements in writing dated the 6th day of May, 1914, whereby, in consideration of the Settlement Officer settling as private property otherwise than under the Waste Lands Ordinances, 2 acres more or less of lot 28 of the notice and of the block survey preliminary plan 161, now shown as lot 28af on the same plan, they withdrew claim to the above-mentioned lots 28s, 28w, 28ac, 28ae, and 130b of this order; and whereas the said 28th to 33rd claimants entered into two agreements in writing dated the 4th and 7th days of August, 1916, whereby in consideration of being declared the purchasers of 7 acres more or less, consisting of lot 149 and part of lot 144 of the notice and of the block survey preliminary plan 161, now shown as lots 149, 144a, and 144d, on the same plan, upon payment to the Government Agent at Ratnapura, on or before the 4th day of November, 1916, of a sum of Rupees One hundred and Five only (Rs. 105), they withdrew claim to the above-mentioned lots 28s, 28w, 28ac, 28ae, 66, 66f, 66g, 66r, 66s, and 130b of this order; and whereas the said 34th claimant has withdrawn his claim to the above-mentioned lots 28s, 28w, 28ac, 28ae, 66, 66f, 66g, 66r, 66s, and 130b of this order; and whereas the said 35th and 36th claimants have withdrawn claim to the above-mentioned lots 28s, 28w, 28ac, 28ae, 45a, and 45b of this order; and whereas the said 37th claimant entered into an agreement in writing dated the 6th day of May, 1914, whereby in consideration of being declared the purchaser of (a) lot 221 of the notice and of the block survey preliminary plan 161, and (b) 10 acres more or less of lot 28 of the notice and of the block survey preliminary plan 161, now shown as lots 28p and 28t on the same plan, upon payment to the Government Agent at Ratnapura, on or before the 6th day of August, 1914, of a sum of Rupees Two hundred and Fifty-seven only (Rs. 257), he withdrew claim to the above-mentioned lots 28s, 28w, 28ac, 28ae, 66, 66f, 66g, 66r, 66s, 75, 75c.

and 76A of this order; and whereas the said 38th claimant entered into an agreement in writing dated the 6th day of May, 1914, whereby, in consideration of being declared the purchaser of 2 acres more or less of lot 64 of the notice and of the block survey preliminary plan 161, now shown as lot 64A on the same plan, upon payment to the Government Agent at Ratnapura, on or before the 6th day of August, 1914, of a sum of Rupees Thirty only (Rs. 30), he withdrew claim to the above-mentioned lots 28s, 28w, 28ac, 28ae, 66, 66f, 66g, 66r, 66s, 64, 45a, and 45b of this order; and whereas the said 39th and 40th claimants entered into an agreement in writing dated the 16th day of May, 1914, whereby in consideration of being declared the purchasers of 15 acres more or less of lots 66, 89, and 90 of the notice and of the block survey preliminary plan 161, now shown as lots 66k, 89, and 90 on the same plan, upon payment to the Government Agent at Ratnapura, on or before the 16th day of August, 1914, of a sum of Rupees Two hundred and Twenty-five only (Rs. 225); and whereas the said 41st claimant entered into an agreement in writing dated the 4th day of August, 1916, whereby, in consideration of being declared the purchaser of 1 acre more or less of lot 28 of the notice and of the block survey preliminary plan 161, now shown as lot 28 o on the same plan, upon payment to the Government Agent at Ratnapura, on or before the 4th day of November, 1916, of a sum of Rupees Fifteen only (Rs. 15), they withdrew claim to the above-mentioned lots 28s, 28w, 28ac, 28ae, 66, 66f, 66g, 66r, and 66s of this order; and whereas the said 42nd claimant has withdrawn his claim to the above-mentioned lots 271h, 271j, 271m, 271r, and 271v of this order; and whereas the said 43rd and 44th claimants entered into an agreement in writing dated the 6th day of May, 1914, whereby, in consideration of their being declared the purchasers of 2 acres more or less of lot 271 of the notice and of the block survey preliminary plan 161, now shown as lot 271s on the same plan, upon payment to the Government Agent at Ratnapura, on or before the 6th day of August, 1914, of a sum of Rupees Thirty only (Rs. 30); and whereas the said 45th claimant entered into an agreement in writing dated the 6th day of May, 1914, whereby in consideration of being declared the purchaser of 3 acres more or less of lot 271 of the notice and of the block survey preliminary plan 161, now shown as lot 271p on the same plan upon payment to the Government Agent at Ratnapura, on or before the 6th day of August 1914, of a sum of Rupees Forty-five only (Rs. 45); and whereas the said 46th claimant entered into an agreement in writing dated the 6th day of May, 1914, whereby, in consideration of (a) the Settlement Officer settling as private property otherwise than under the Waste Lands Ordinances, 3 acres more or less of lot 271 of the notice and of the block survey preliminary plan 161, now shown as lot 271u on the same plan, and (b) his being declared the purchaser of 2 acres more or less of lot 279 of the notice and of the block survey preliminary plan 161, now shown as lot 279A on the same plan, upon payment to the Government Agent at Ratnapura, on or before the 6th day of August, 1914, of a sum of Rupees Thirty only (Rs. 30), they withdrew claim to the above-mentioned lots 271h, 271j, 271m, 271r, and 271v of this order; and whereas the said 47th claimant entered into an agreement in writing dated the 6th day of May, 1914, whereby, in consideration of (a) the Settlement Officer settling as private property otherwise than under the Waste Lands Ordinances, $\frac{1}{2}$ acre more or less of lot 271 of the notice and of the block survey preliminary plan 161, now shown as lot 271al on the same plan, (b) being declared along with (70) Paluwatte Abalonchiya, (71) ditto Haramanisa, and (72) ditto Selenchina, the purchaser of 3 acres more or less of lot 312 of the notice and of the block survey preliminary plan 161, upon payment to the Government Agent at Ratnapura, on or before the 6th day of August, 1914, of a sum of Rupees Forty-five only (Rs. 45), and (c) his being declared the purchaser of 2 acres more or less of lot 271 of the notice and of the block survey preliminary plan 161, now shown as lot 271n on the same plan, upon payment to the Government Agent at Ratnapura, on or before the 6th day of August, 1914, of a sum of Rupees Thirty only (Rs. 30), he withdrew claim to the above-mentioned lots 271h, 271j, 271m, 271r, and 271v of this order; and whereas it was further agreed that in default of such payments, the claim of the said claimant to the said portions of land in respect of which the said payments were to be made should also be considered to have been withdrawn, and the said portions of land should be declared to be the property of the Crown; and whereas the said claimant has failed to make one of the said payments, viz., Rs. 45, in respect of the said 3 acres of lot 312, his claim to the said portion of lot 312 is considered to have been withdrawn; and whereas the said 48th claimant entered into an agreement in writing dated the 6th day of May, 1914, whereby, in consideration of being declared the purchaser of 2 acres more or less of lot 271 of the notice and of the block survey preliminary plan 161, now shown as lot 271k on the same plan, upon payment to the Government Agent at Ratnapura, on or before the 6th day of August, 1914, of a sum of Rupees Thirty only (Rs. 30); and whereas the said 49th and 50th claimants entered into an agreement in writing dated the 6th day of May, 1914, whereby in consideration of the Settlement Officer settling as private property otherwise than under the Waste Lands Ordinances, lots 200 and 202 and $\frac{1}{4}$ acre more or less of lot 194 of the notice and of the block survey preliminary plan 161, now shown as lot 194A on the same plan, they withdrew claim to the above-mentioned lots 271h, 271j, 271m, 271r, and 271v of this order; and whereas the said 51st claimant entered into an agreement in writing dated the 6th day of May, 1914, whereby, in consideration of being declared the purchaser of 2 acres more or less of lot 271 of the notice and of the block survey preliminary plan 161, upon payment to the Government Agent at Ratnapura, on or before the 6th day of August, 1914, of a sum of Rupees Thirty only (Rs. 30), he withdrew claim to the remainder of the above-mentioned lots 271h, 271j, 271m, 271r, and 271v of this order; and whereas it was further agreed that in default of such payment the claim of the said claimant to the said portion of land in respect of which the said payment was to be made, should also be considered to have been withdrawn, and the said portion of land should be declared the property of the Crown; and whereas the said claimant has failed to make the said payment by the due date his claim to the said portion of lot 271 in respect of which the said payment was to be made is considered to have been withdrawn; and whereas the said 52nd and 53rd claimants entered into an agreement in writing dated the 6th day of May, 1914, whereby, in consideration of being declared the purchasers of 2 acres more or less of lot 271 of the notice and of the block survey preliminary plan 161, now shown as lots 271ah, 271ai, and 271aj, on the same plan, upon payment to the Government Agent at Ratnapura, on or before the 6th day of August, 1914, of a sum of Rupees Thirty only (Rs. 30); and whereas the said 54th claimant entered into an agreement in writing dated the 6th day of May, 1914, whereby, in consideration of being declared the purchaser of 1 acre more or less of lot 271 of the notice and of the block survey preliminary plan 161, now shown as lots 271z, 271aa, and 271fi, on the same plan, upon payment to the Government Agent at Ratnapura, on or before the 6th day of August, 1914, of a sum of Rupees Fifteen only (Rs. 15); and whereas the said 55th claimant entered into an agreement in writing dated the 6th day of May, 1914, whereby in consideration of being declared the purchaser of 2 acres more or less of lot 271 of the notice and of the block survey preliminary plan 161, now shown as lots 271ad, 271ae, and 271af, on the same plan, upon payment to the Government Agent at Ratnapura, on or before the 6th day of August, 1914, of a sum of Rupees Thirty only (Rs. 30); and whereas the said 56th and 57th claimants entered into an agreement in writing dated the 11th day of July, 1914, whereby, in consideration of their being declared the purchasers of 15 acres more or less, including lot 292 of lot 271 of the notice and of the block survey preliminary plan 161, now shown as lots 271x and 292, on the same plan, upon payment to the Government Agent, at Ratnapura, on or before the 11th day of October, 1914, of a sum of Rupees Two hundred and Twenty-five only (Rs. 225), they withdrew claim to the above-mentioned lots 271h, 271j, 271m, 271r, and 271v of this order; and whereas the said 58th claimant has withdrawn claim to the above-mentioned lots 271h, 271j, 271m, 271r, 271v, 45a, and 45b of this order; and whereas the said 59th claimant has withdrawn his claim to the above-mentioned lots 271h, 271j, 271m, 271r, 271v, 319, 320, 320c, 320e, 320f, 320r, and 267 of this order; and whereas the said 60th claimant entered into an agreement in writing dated the 16th day of May, 1914, whereby, in consideration of (a) the Settlement Officer settling as private property otherwise than under the Waste Lands Ordinances, (1) lot 194 of the notice and of the block survey preliminary plan 161, (2) 1 acre more or less of lot 28 of the notice and of the block survey preliminary plan 161, now shown as lot 28x, on the same plan, and (3) 2 acres more or less of lot 28 of the notice and of the block survey preliminary plan 161, now shown as lot 28af, on the same plan, and (b) his being declared the purchaser of (1) 8 acres more or less of lot 271 of the notice and of the block survey preliminary plan 161, now shown

as lot 271B on the same plan, (2) 8 acres more or less of lot 271 of the notice and of the block survey preliminary plan 161, now shown as lot 271Y and 271AC on the same plan, and (3) 4 acres more or less of lot 144 of the notice and of the block survey preliminary plan 161, now shown as lot 144E on the same plan, upon payment to the Government Agent at Ratnapura, on or before the 16th day of August, 1914, of a sum of Rupees Three hundred only (Rs. 300), he withdrew claim to the above-mentioned lots 271H, 271J, 271M, 271N, 271V, 66, 66E, 66G, 66R, 66S, and 130B of this order; and whereas the said 61st and 62nd claimants entered into an agreement in writing dated the 5th day of May, 1914, whereby, in consideration of (a) the Settlement Officer settling as private property otherwise than under the Waste Lands Ordinances 3 acres more or less of lot 8 of the notice and of the block survey preliminary plan 161, now shown as lot 8F on the same plan, and (b) their being declared the purchasers of 1 acre more or less of lot 11 of the notice and of the block survey preliminary plan 161, now shown as lot 11D on the same plan, upon payment to the Government Agent at Ratnapura, on or before the 5th day of August, 1914, of a sum of Rupees Fifteen only (Rs. 15); and whereas the said 63rd and 64th claimants entered into an agreement in writing dated the 5th day of May, 1914, whereby, in consideration of their being declared the purchasers of 2 acres more or less of lot 11 of the notice and of the block survey preliminary plan 161, now shown as lot 11A, on the same plan, upon payment to the Government Agent at Ratnapura, on or before the 5th day of August, 1914, of a sum of Rupees Thirty only (Rs. 30); and whereas the said 65th and 66th claimants entered into an agreement in writing dated the 5th day of May, 1914, whereby, in consideration of their being declared the purchasers of 2 acres more or less of lot 11 of the notice and of the block survey preliminary plan 161, now shown as lot 11C on the same plan, upon payment to the Government Agent at Ratnapura, on or before the 5th day of August, 1914, of a sum of Rupees Thirty only (Rs. 30); and whereas the said 67th claimant entered into an agreement in writing dated the 5th day of May, 1914, whereby, in consideration of being declared the purchaser of 1 acre more or less of lot 11 of the notice and of the block survey preliminary plan 161, now shown as lot 11B on the same plan, upon payment to the Government Agent at Ratnapura, on or before the 5th day of August, 1914, of a sum of Rupees Fifteen only (Rs. 15), they withdrew claim to the above-mentioned lots 66, 66E, 66G, 66R, and 66S of this order; and whereas the said 68th claimant has withdrawn his claim to the above-mentioned lots 66, 66E, 66G, 66R, and 66S of this order; and whereas Kodituwakku Arachillage Appuhamy, as duly appointed representative of the said 69th claimant, minor, entered into an agreement in writing dated the 4th day of August, 1916, whereby, in consideration of the said minor claimant being declared the purchaser of 1 acre more or less of lot 66 of the notice and of the block survey preliminary plan 161, upon payment to the Government Agent at Ratnapura, on or before the 4th day of November, 1916, of a sum of Rupees Fifteen only (Rs. 15), he withdrew the claim of the said minor claimant to the remainder of the said lots 66, 66E, 66G, 66R, and 66S of this order; and whereas it was further agreed that in default of such payment the claim of the said minor claimant to the said portion of land in respect of which the said payment was to be made, should also be considered to have been withdrawn, and the said portion of land should be declared the property of the Crown; and whereas the said Kodituwakku Arachillage Appuhamy has failed to make the said payment on behalf of the said minor claimant by the due date, the claim of the said minor claimant to the said portion of lot 66 is considered to have been withdrawn; and whereas the said 70th, 71st, and 72nd claimants entered into two agreements in writing dated the 6th day of May, 1914, and the 15th day of May, 1914, whereby, in consideration of (a) the Settlement Officer settling as private property otherwise than under the Waste Lands Ordinances, lot 317 of the notice and of the block survey preliminary plan 161, and (b) their being declared along with the said 47th claimant, the purchasers of 3 acres more or less of lot 312 of the notice and of the block survey preliminary plan 161, upon payment to the Government Agent at Ratnapura, on or before the 6th day of August, 1914, of a sum of Rupees Forty-five only (Rs. 45), they withdrew claim to the above-mentioned lots 320, 320C, 320E, 320F, and 320I of this order; and whereas it was further agreed that in default of such payment, the claim of the said claimants to the said portion of lot 312 in respect of which the said payment was to be made should also be considered to have been withdrawn, and the said portion of the land should be declared to be the property of the Crown; and whereas the said claimants have failed to make the said payment by the due date, their claim to the said portion of land in respect of which the said payment was to be made is considered to have been withdrawn; and whereas the said 73rd and 74th claimants have withdrawn claim to the above-mentioned lots 319, 320, 320C, 320E, 320F, 320I, 271H, 271J, 271M, 271N, 271V, 267, 260, 255, 321, 28S, 28W, 28AC, 28AE, 45A, 45B, 53A, 54, 64, 66, 66E, 66G, 66R, 66S, 75, 75C, 76A, 114, and 130B of this order; and whereas the said 75B claimant for himself, and the 75th claimant, for himself and as duly appointed guardian over the minors 76D, 76E, 76F, 76G, and 76H claimants entered into an agreement in writing dated the 12th day of July, 1916, and the said 76A and 76C claimants entered into an agreement in writing dated the 16th day of July, 1916, whereby, in consideration of the said 76th and 76A to 76H claimants being declared the purchasers of 6 acres more or less of lot 45 of the notice and of the block survey preliminary plan 161, upon payment to the Assistant Government Agent at Kalutara, on or before the 12th day of October, 1916, of a sum of Rupees Ninety only (Rs. 90), they withdrew claim to the remainder of the above-mentioned lots 45A and 45B of this order; and whereas it was further agreed that in default of such payment the claim of the said claimants to the said portion of lot 45, in respect of which the said payment was to be made, should also be considered to have been withdrawn, and the said portion of land should be declared to be the property of the Crown; and whereas the said claimants have failed to make the said payment by the due date, their claim to the said portion of land is considered to have been withdrawn; I, Walter Ernest Wait, Special Officer appointed under section 28 of the said Ordinances, under and by virtue of the powers vested in me in that behalf by section 4 of the said Ordinances, do hereby on this 30th day of August, 1920, order and declare under section 4, sub-section (1), of the said Ordinances, that the said lands, as more fully described herein below, are the property of the Crown.

Description of the Lands referred to.

The following lots situated in the village of Denawakapatakada, in the Uda pattuwa of the Nawadun korale of the Ratnapura District, in the Province of Sabaragamuwa, as described in the annexed diagrams:—

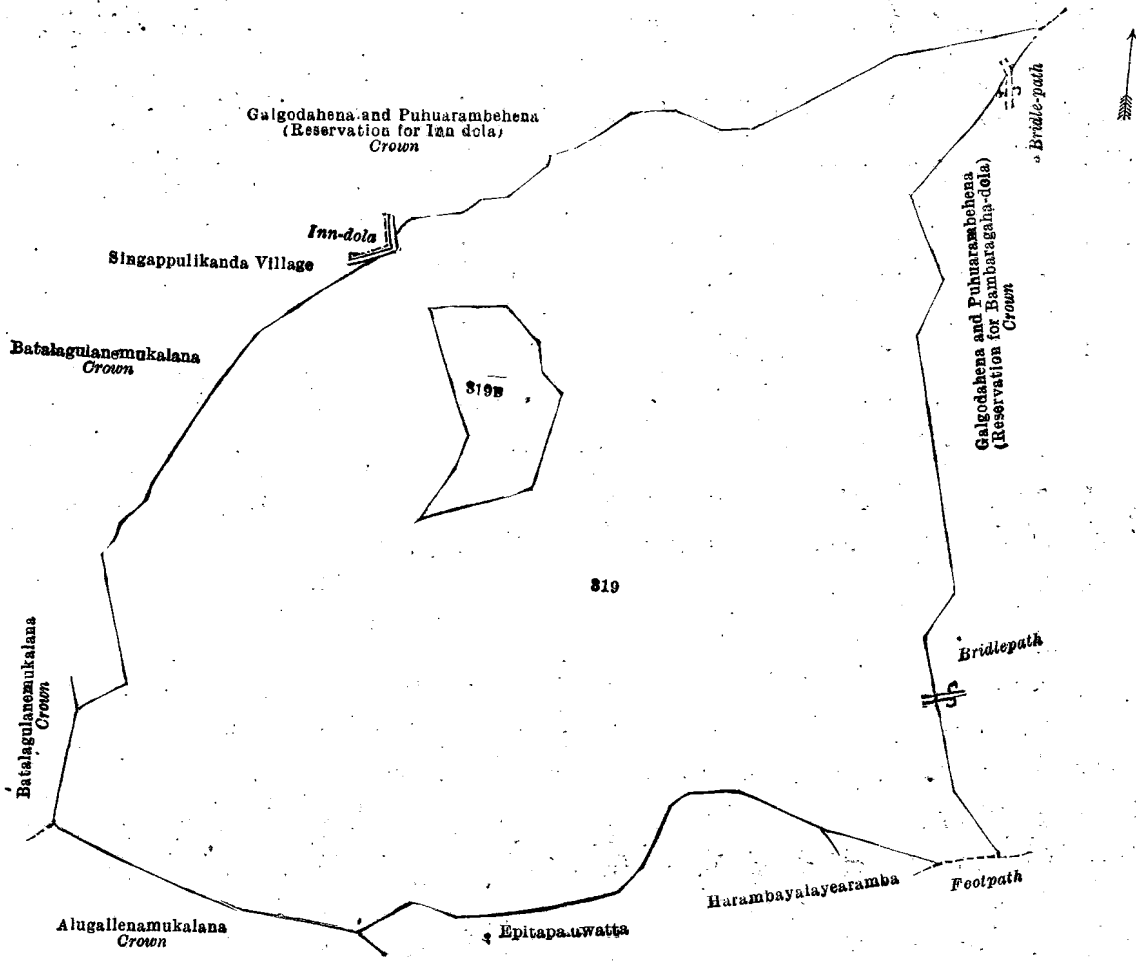
I.—Block survey preliminary plan 161.

Lot.	Name of Land.	Extent, A. R. P.
319	Galgodahena, Batalagulanehena, &c.	24 1 4

and bounded as follows: on the north by the Innola (the village limit of Singappulikanda), Galgodahena and Puhurambehena (reservation for Innola) to be declared the property of the Crown under the Waste Lands Ordinances; on the east by Galgodahena and Puhurambehena (reservation for Bambaragahadola) to be declared the property of the Crown under the Waste Lands Ordinances; on the south by a footpath, Harambayalayaramba (private), Epitapaluwatta claimed by Paluwatta Abanchia, Allugallenamukulana to be declared the property of the Crown under the Waste Lands Ordinances; on the west by Batalagulanemukulana to be declared the property of the Crown under the Waste Lands Ordinances, Batalagulanehena to be declared the property of the Crown under the Waste Lands Ordinances.

NOTE.—The following lot lying within the above-mentioned boundaries is excluded from this part of the order, and its extent of 3 roods and 9 perches is not included in the acreage of 24 acres 1 rood and 4 perches given above:—

Lot.	Name of Land.	Extent, A. R. P.
319B	Etakeheldeniya	0 3 9



Surveyor-General's Office,
Colombo, May 12, 1920.

Scale of 4 Chains to an Inch.

F. J. SALMON,
for Acting Surveyor-General.

II.—Block survey preliminary plan 161.

Lot.	Name of Land.	Extent, A. R. P.
255	Welbodagehena	0 2 28
260	Elatotawattehena	0 0 30
271M	Dematagalahena	0 0 16
320	Inipethahena, Amunehena	81 2 14
		82 2 8

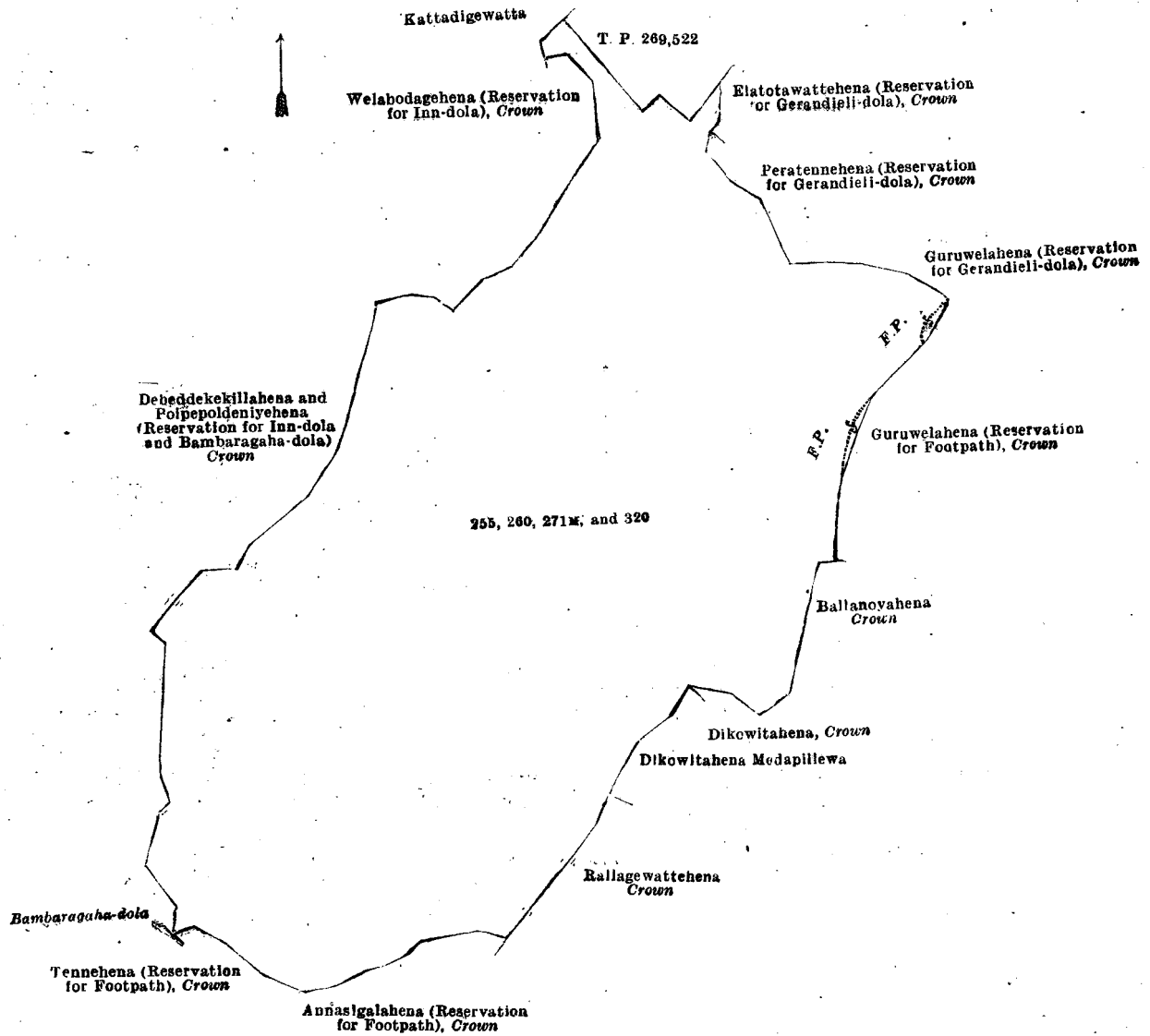
and bounded as follows : on the north by T. P. 269,522, Elatotawattehena (reservation for Gerandieli-dola) to be declared the property of the Crown under the Waste Lands Ordinances, Peratennehena (reservation for Gerandieli-dola) to be declared the property of the Crown under the Waste Lands Ordinances, Guruwalahena (reservation for Gerandieli dola) to be declared the property of the Crown under the Waste Lands Ordinances ; on the east by Guruwalahena (reservation for footpath) to be declared the property of the Crown under the Waste Land Ordinances, Ballanoyahena to be declared the property of the Crown under the Waste Lands Ordinances, Dikowitahena to be declared the property of the Crown under the Waste Lands Ordinances, Dikowitahena, Medapillewa sold to Harambayawatukarayalage Davith Sinnu alias Meegahatenne Davitha under the Waste Lands Ordinances, Rallagewattehena to be declared the property of the Crown under the Waste Lands Ordinances ; on the south by Annasigalahena (reservation for footpath) to be declared the property of the Crown under the Waste Lands Ordinances, Tennehena (reservation for footpath) to be declared the property of the Crown under the Waste Lands Ordinances ; on the west by Debeddekekillahena and Polpepoldeniyahena (reservation for Inn-dola and Bambaragaha-dola) to be declared the property of the Crown under the Waste Lands Ordinances, Welabodagehena (reservation for Inn-dola) to be declared the property of the Crown under the Waste Lands Ordinances, Kattadigewatta claimed by Kattadige Allisa.

[For Diagram see page 210.]

III.—Block survey preliminary plan 161.

Lot.	Name of Land.	Extent, A. R. P.
320c	Guruwalahena, Liyanagehena	3 0 36

and bounded as follows : on the north by Guruwalahena (reservation for footpath) to be declared the property of the Crown under the Waste Lands Ordinances, Guruwalahena (reservation for Hal-ela and Gerandieli-dola) to be declared the property of the Crown under the Waste Lands Ordinances, a dola ; on the east by Guruwalahena (reservation for Hal-ela and Gerandieli-dola) to be declared the property of the Crown under the Waste Lands Ordinances, Liyanagehena (reservation for Gerandieli-dola) to be declared the property of the Crown under the Waste Lands Ordinances ; on the south by Liyanagehena (reservation for Gerandieli-dola) to be declared the property of the Crown under the Waste Lands Ordinances.



Surveyor-General's Office,
Colombo, May 12, 1920.

Scale of 8 Chains to an Inch.

F. J. SALMON,
for Acting Surveyor-General.

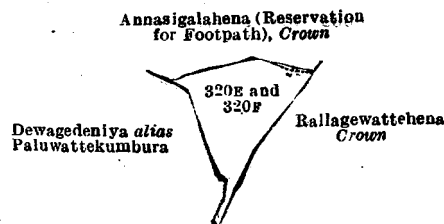
Balanoyahena to be declared the property of the Crown under the Waste Lands Ordinances ; on the west by Guruwalahena (reservation for footpath) to be declared the property of the Crown under the Waste Lands Ordinances, a footpath, Guruwalahena (reservation for footpath) to be declared the property of the Crown under the Waste Lands Ordinances.

[For Diagram see page 211.]

IV.—Block survey preliminary plan 161.

Lot.	Name of Land.	Extent, A. R. P.
320E	Migahakele	0 1 5
320F	Dewagedeniyewattehena	0 0 24
		0 1 29

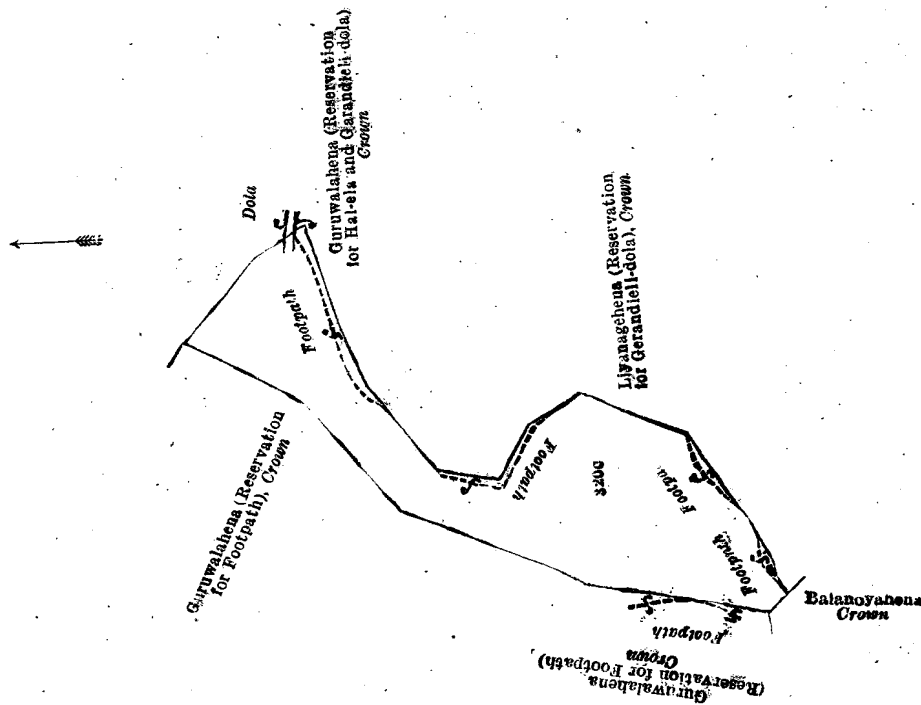
and bounded as follows : on the north by Annasigalahena (reservation for footpath) to be declared the property of the Crown under the Waste Lands Ordinances ; on the east and south by Rallagewattehena to be declared the property of the Crown under the Waste Lands Ordinances ; on the west by Dewagedeniya *alias* Paluwattekumbura claimed by Meegahatenne Davitha and others.



Surveyor-General's Office,
Colombo, May 12, 1920.

Scale of 4 Chains to an Inch.

F. J. SALMON,
for Acting Surveyor-General.



Surveyor-General's Office,
Colombo, May 12, 1920.

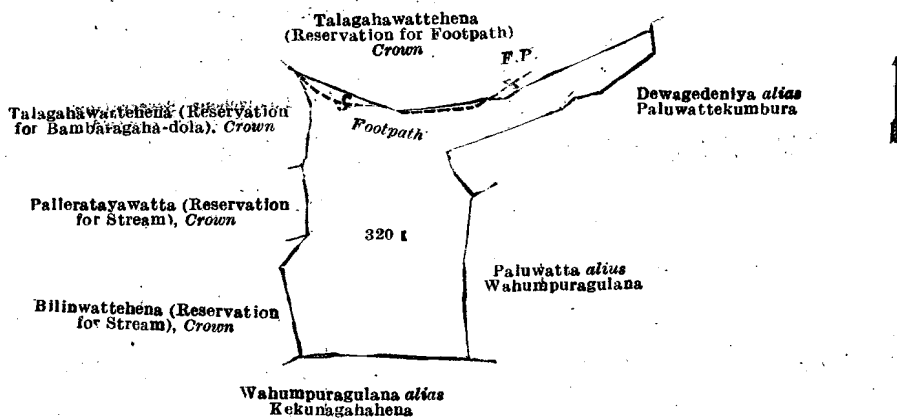
Scale of 4 Chains to an Inch.

F. J. SALMON,
for Acting Surveyor-General.

V.—Block survey preliminary plan 161.

Lot.	Name of Land.	Extent, A. R. P.
320 I	Bilinwattchena	2 1 2

and bounded as follows : on the north by Talagahawattchena (reservation for footpath) to be declared the property of the Crown under the Waste Lands Ordinances ; on the east by Dewagedeniya *alias* Paluwattekumbura claimed by Meegahatenne Davith and others, Paluwatta *alias* Wahumpuragulana claimed by Mr. B. A. Thornhill and another ; on the south by Wahumpuragulana *alias* Kekunagahahena to be declared the property of the Crown under the Waste Lands Ordinances ; on the west by Bilinwattchena (reservation for stream) to be declared the property of the Crown under the Waste Lands Ordinances, Palleratayawatta (reservation for stream) to be declared the property of the Crown under the Waste Lands Ordinances, Talagahawattchena (reservation for Bambaragaha-dola) to be declared the property of the Crown under the Waste Lands Ordinances.



Surveyor-General's Office,
Colombo, May 12, 1920.

Scale of 4 Chains to an Inch.

F. J. SALMON,
for Acting Surveyor-General.

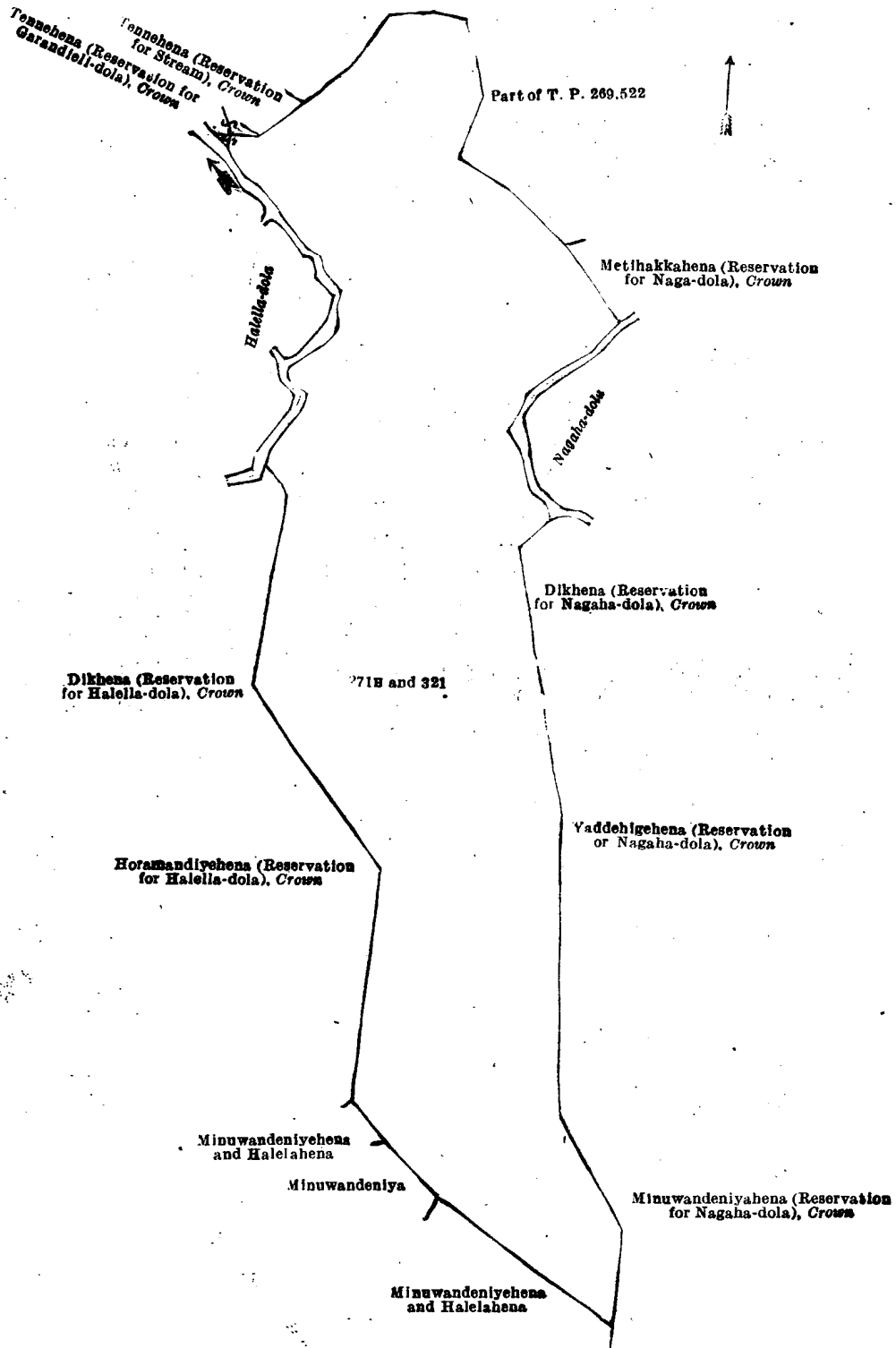
VI.—Block survey preliminary plan 161.

Lot.	Name of Land.	Extent, A. R. P.
271 H	Yaddehigehena, Minuwandeniyehehena, Galgodahena, Horamandiyahena <i>alias</i> Dikhena	8 1 13
321	Welabodagehena <i>alias</i> Dikhena	6 3 1

15 0 14

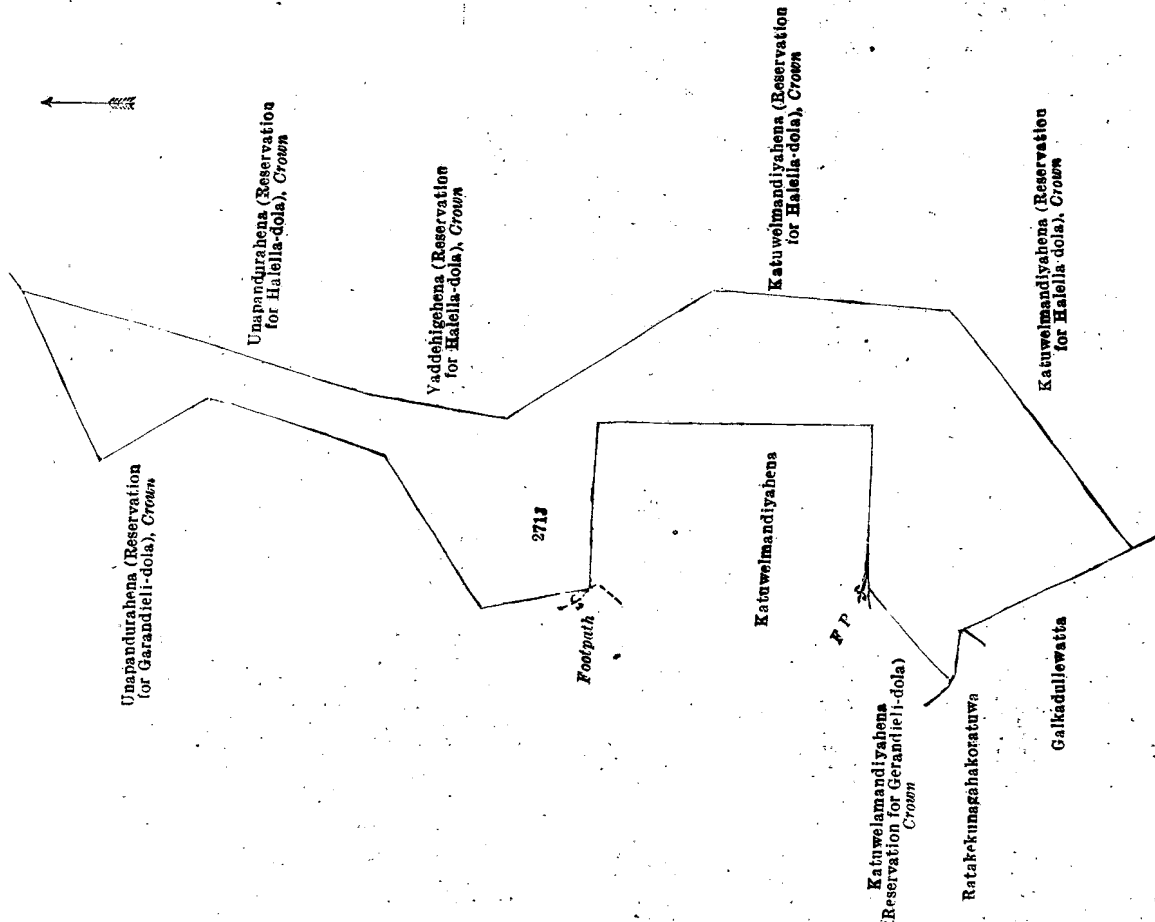
and bounded as follows : on the north by Tennehena (reservation for Garandeli-dola) to be declared the property of the Crown under the Waste Lands Ordinances, Tennehena (reservation for stream) to be declared the property of the Crown under the Waste Lands Ordinances, part of T. P. 269,522 ; on the east by Metihakkahena (reservation for Nagaha-dola) to be declared the property of the Crown under the Waste Lands Ordinances, Nagaha-dola, Dikhena (reservation for Nagaha-

dola) to be declared the property of the Crown under the Waste Lands Ordinances, Yaddehigehena (reservation for Nagahadola) to be declared the property of the Crown under the Waste Lands Ordinances, Minuwandenyahena (reservation for Nagahadola) to be declared the property of the Crown under the Waste Lands Ordinances; on the south by Minuwandenyehena and Hal-elahena sold to Ganegamaetige Puchimahatmaya of Ganegoda and another, Minuwandeniya sold to Ganegamaetige Puchimahatmaya of Ganegoda and another, Minuwandenyehena and Hal-elahena sold to Ganegamaetige Puchimahatmaya of Ganegoda and another; on the west by Horamandiyehena (reservation for Hallella-dola) to be declared the property of the Crown under the Waste Lands Ordinances, Dikhenahena (reservation for Hallella-dola) to be declared the property of the Crown under the Waste Lands Ordinances, the Hallella-dola.



Lot.	Name of Land.	VII.—Block survey preliminary plan 161.	Extent, A. R. P.
271J	Katuwelmandiyahena, Yaddhegehena		6 2 12

and bounded as follows: on the north by Unapandurahena (reservation for Garandielid-dola) to be declared the property of the Crown under the Waste Lands Ordinances; on the east by Unapandurahena (reservation for Halella-dola) to be declared the property of the Crown under the Waste Lands Ordinances, Yaddhegehena (reservation for Halella-dola) to be declared the property of the Crown under the Waste Lands Ordinances, Katuwelmandiyahena (reservation for Halella-dola) to be declared the property of the Crown under the Waste Lands Ordinances; on the south by Katuwelmandiyahena (reservation for Halella-dola) to be declared the property of the Crown under the Waste Lands Ordinances, Galkadullewatta claimed by Manawalage Agochchi and others, Ratakekunagahakoratuwa claimed by Balahewayalaye Siridiya; on the west by Katuwelmandiyahena (reservation for Gerandielid-dola) to be declared the property of the Crown under the Waste Lands Ordinances, Katuwelmandiyahena sold to Galkadullaelandalage Agochchi under the Waste Lands Ordinances, a footpath, Unapandurahena (reservation for Gerandielid-dola) to be declared the property of the Crown under the Waste Lands Ordinances.



Surveyor-General's Office,
Colombo, May 12, 1920.

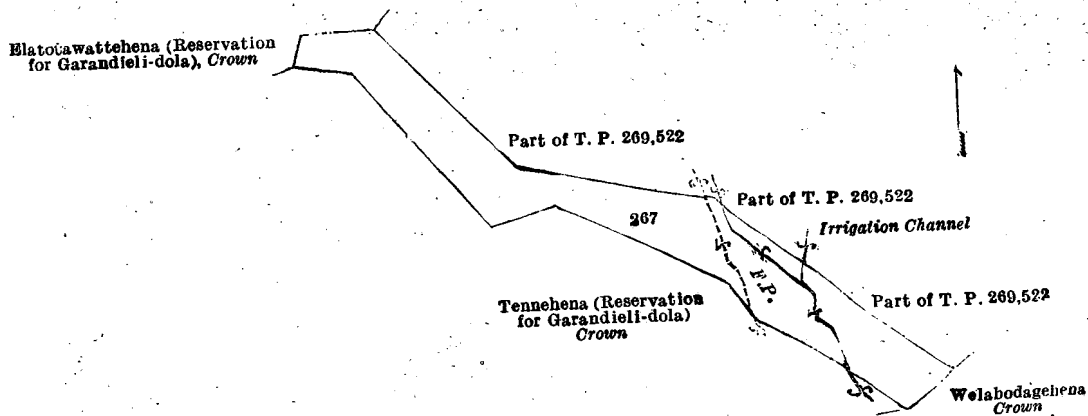
Scale of 4 Chains to an Inch.

F. J. SALMON,
for Acting Surveyor-General.

Lot.	Name of Land.	VIII.—Block survey preliminary plan 161.
267	Tennehena (reservation for stream)	

Extent, A. R. P.
1 2 34

and bounded as follows: on the north by Elatotawattehena (reservation for Gerandielid-dola) to be declared the property of the Crown under the Waste Lands Ordinances, part of T. P. 269,522; on the east by part of T. P. 269,522, Welabodagehena to be declared the property of the Crown under the Waste Lands Ordinances; on the south by Welabodagehena to be declared the property of the Crown under the Waste Lands Ordinances, Tennehena (reservation for Gerandielid-dola) to be declared the property of the Crown under the Waste Lands Ordinances; on the west by Tennehena (reservation for Gerandielid-dola) to be declared the property of the Crown under the Waste Lands Ordinances, Elatotawattehena (reservation for Gerandielid-dola) to be declared the property of the Crown under the Waste Lands Ordinances.



Surveyor-General's Office,
Colombo, May 12, 1920.

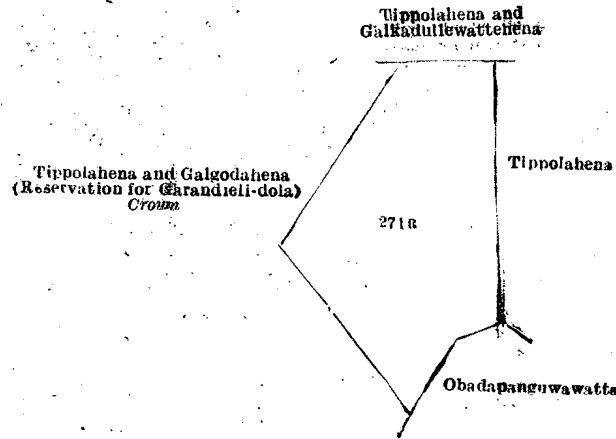
Scale of 4 Chains to an Inch.

F. J. SALMON,
for Acting Surveyor-General.

IX. — Block survey preliminary plan 161.

Lot.	Name of Land.	Extent, A. R. P.
271a	Tippolahena and Galgodahena	2 0 34

and bounded as follows : on the north by Tippolahena and Galkadullewattahena sold to Balahewayalage Siridiya Vedarala under the Waste Lands Ordinances ; on the east by Tippolahena sold to Balayalage Mananchiya and another under the Waste Lands Ordinances ; on the south by Obadapanguawawatta claimed by Palinguwalaye Kirianchia and others, Tippolahena and Galgodahena (reservation for Gerandieli-dola) to be declared the property of the Crown under the Waste Lands Ordinances ; on the west by Tippolahena and Galgodahena (reservation for Gerandieli-dola) to be declared the property of the Crown under the Waste Lands Ordinances.



Surveyor-General's Office,
Colombo, May 12, 1920.

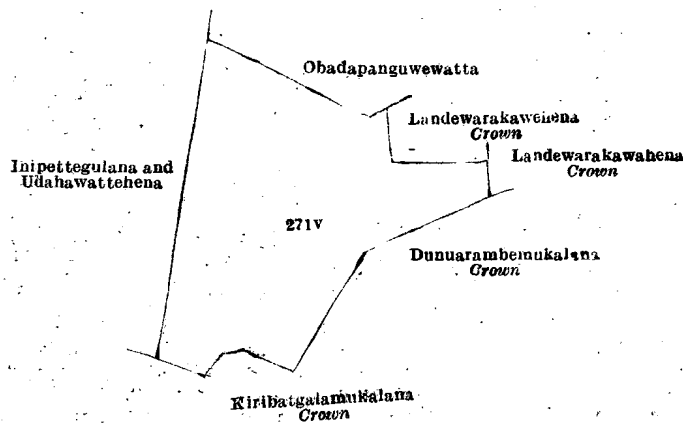
Scale of 4 Chains to an Inch.

F. J. SALMON,
for Acting Surveyor-General.

X. — Block survey preliminary plan 161.

Lot.	Name of Land.	Extent, A. R. P.
271v	Inipettegulana	2 2 10

and bounded as follows : on the north by Obadapanguewawatta claimed by Palinguwalaye Kirianchia and others ; on the east by Landewarakawehena to be declared the property of the Crown under the Waste Lands Ordinances, Landewarakawehena to be declared the property of the Crown under the Waste Lands Ordinances, Dunuarambemukulana to be declared the property of the Crown under the Waste Lands Ordinances ; on the south by Dunuarambemukulana to be declared the property of the Crown under the Waste Lands Ordinances, Kiribatgalamukulana to be declared the property of the Crown under the Waste Lands Ordinances ; on the west by Inipettegulana and Udahawattahena (private).



Surveyor-General's Office,
Colombo, May 12, 1920.

Scale of 4 Chains to an Inch.

F. J. SALMON,
for Acting Surveyor-General.

XI. — Block survey preliminary plan 161.

Lot.	Name of Land.	Extent, A. R. P.	Lot.	Name of Land.	Extent, A. R. P.
28s	Thumbadeniyahena, Helagodagederawattahena, Waragodahena, and Rukattanagahahena	8 2 12	53A	Huruludeniya	0 0 11
28w	Peralandehena, Keladeniyahena, Debunwalahena, Kiripalugadeniyahena, and Gallegeghena	26 0 37	54	Huruludeniya	5 0 0
28AC	Debunwalahena and Alketiyahena	4 3 15	64	Dangahadeniyahena	6 1 11
28AE	Dehigahahena, Talagaha-arambena, Hompolawattahena, Alttwattageghena, and Waldeniya-godahena	7 1 37	66	Thumbemukulana, Mahathumbemukulana, Indigahadeniyamukulana, Migahadeniyamukulana, Kekunagahadolamukulana, Milla-gahadolamukulana, Gonamalehenamukulana, Mawatupitiya-mukulana, Divigalamukulana, Aluketiyamukulana, Kotehenamukulana, Welahenamukulana, Narinnamukulana, Potukoladeniyamukulana, Nawalamukulana, Yahaldoleniyemukulana, Waragodamukulana, and Huruludeniya-mukulana	352 2 24
45A	Migahadeniyahena, Tennenpittahena, and Indigatiyahena	5 1 13			
45B	Galamadittahena, Kumbakgahahena, Weralugahapittaniyahena, and Kosgahahena	5 2 28			

Lot.	Name of Land.	Extent, A. R. P.	Lot.	Name of Land.	Extent, A. R. P.
66f	Welahenamukalana and Hettiwalakadamukalana	18 1 19	75	Baddagehena	1 2 34
66g	Pitaketiyakelumukalana and Hettiwalakadamukalana	13 2 18	75c	Do.	1 1 28
66a	Halkotunnemukalana	2 1 1	76A	Baddagedeniya	0 0 16
66s	Do.	0 1 29	114	Keledeniya	0 2 39
			130B	Ketaketiyamukalana	26 2 8
					487 1 20

and bounded as follows ; on the north by the village limit of Udadaluwa, Rattagehena to be declared the property of the Crown under the Waste Lands Ordinances, the village limit of Udadaluwa, Waragodamukalana (reservation for stream) to be declared the property of the Crown under the Waste Lands Ordinances, Yahaladoladeniyemukalana (reservation for stream) to be declared the property of the Crown under the Waste Lands Ordinances, Nawalamukalana (reservation for stream) to be declared the property of the Crown under the Waste Lands Ordinances, Potukoladeniyehena to be declared the property of the Crown under the Waste Lands Ordinances, Divigalamukalana and Nawalamukalana (reservation for stream) to be declared the property of the Crown under the Waste Lands Ordinances, Nedundeniya to be declared the property of the Crown under the Waste Lands Ordinances, Divigalamukalana and Nawalamukalana (reservation for stream) to be declared the property of the Crown under the Waste Lands Ordinances, Potukoladeniyehena sold to Pelpolahatankiralaye Kiri Hatana, Potukoladeniyedambarella to be declared the property of the Crown under the Waste Lands Ordinances, Potukoladeniyemukalana (reservation for stream) to be declared the property of the Crown under the Waste Lands Ordinances, Nawinnemukalana (reservation for stream) to be declared the property of the Crown under the Waste Lands Ordinances, Divigalamukalana (reservation for stream) to be declared the property of the Crown under the Waste Lands Ordinances, Baddegehena (reservation for stream) to be declared the property of the Crown under the Waste Lands Ordinances, Baddegedeniya (reservation for stream) to be declared the property of the Crown under the Waste Lands Ordinances, Divigalamukalana (reservation for stream) to be declared the property of the Crown under the Waste Lands Ordinances, Baddegehena (reservation for stream) to be declared the property of the Crown under the Waste Lands Ordinances, Welahenamukalana (reservation for stream) to be declared the property of the Crown under the Waste Lands Ordinances, Welahenamukalana and Hettiwalakadamukalana (reservation for footpath) to be declared the property of the Crown under the Waste Lands Ordinances, Welahenamukalana and Hettiwalakadamukalana (reservation for stream) to be declared the property of the Crown under the Waste Lands Ordinances, Pangahadeniyehena and Koswattehena sold to Mukalanage Dantha under the Waste Lands Ordinances, Welahenamukalana and Hettiwalakadamukalana (reservation for footpath) to be declared the property of the Crown under the Waste Lands Ordinances, Pangahadeniyehena and Koswattehena sold to Mukalanage Dantha under the Waste Lands Ordinances ; on the east by Koswattehena, Radatota *alias* Radapetterehena to be declared the property of the Crown under the Waste Lands Ordinances, Hettiwalakadamukalana *alias* Pitaketiyamukalana (reservation for stream) to be declared the property of the Crown under the Waste Lands Ordinances, T. P. 250,296, Hettiwalakadamukalana claimed by P. S. Bridge and others, Tenneudahena to be declared the property of the Crown under the Waste Lands Ordinances, Paradeniyagodahena *alias* Paradeniyehena to be declared the property of the Crown under the Waste Lands Ordinances, Welahenamukalana and Hettiwalakadamukalana (reservation for footpath) to be declared the property of the Crown under the Waste Lands Ordinances, Divigalamukalana, Kotehenamukalana, and Hettiwalakadamukalana (reservation for stream) to be declared the property of the Crown under the Waste Lands Ordinances, Banduradeniya to be declared the property of the Crown under the Waste Lands Ordinances, Divigalamukalana, Kotehenamukalana, and Hettiwalakadamukalana (reservation for stream) to be declared the property of the Crown under the Waste Lands Ordinances, Ratatorawattehena sold to Midalana Kattadige Anagihamy and others under the Waste Lands Ordinances, Ratatorawattehena sold to Ismail Lebbe Marikkar Abdul Caffoor and another under the Waste Lands Ordinances, Aluketiyamukalana and Kotehenamukalana sold to Ismail Lebbe Marikkar Abdul Caffoor and another under the Waste Lands Ordinances, Dalukgalahena sold to Ismail Lebbe Marikkar Abdul Caffoor and another under the Waste Lands Ordinances, Dalukgalahena claimed by Loggedera Dingirihamy and others, Aluketiyamukalana (reservation for stream) to be declared the property of the Crown under the Waste Lands Ordinances, Dorakumburagewattehena claimed by Midalana Kattadige Sethuhamy, Dorakumburagewattehena claimed by Midalana Kattadige Sethuhamy, Divigalamukalana and Aluketiyamukalana (reservation for Gansabhawa road) to be declared the property of the Crown under the Waste Lands Ordinances, Aluketiyehena and Diganevodahena (reservation for Gansabhawa road) to be declared the property of the Crown under the Waste Lands Ordinances, Debunwalahena and Aluketiyehena (reservation for stream) to be declared the property of the Crown under the Waste Lands Ordinances, Divigalamukalana (reservation for stream) to be declared the property of the Crown under the Waste Lands Ordinances, Debunwalahena and Aluketiyehena (reservation for road and stream) to be declared the property of the Crown under the Waste Lands Ordinances, Ketaketiyamukalana (reservation for Gansabhawa road) to be declared the property of the Crown under the Waste Lands Ordinances ; on the south by Waldeniyagodahena sold to Loggedera Mituruhamy and others under the Waste Lands Ordinances, Waldeniya to be declared the property of Kottewatte Arachchilaye Loku Mahatmaya under the Waste Lands Ordinances, Hompolawattehena and Talagaha-arambehena (reservation for stream) to be declared the property of the Crown under the Waste Lands Ordinances, Waldeniyapuwakarambe claimed by Imbulpe Jothihamy, Dehigahawattehena, Hompolawattehena, and Udaha-alutwattehena sold to Alutwatte Patabendirallage Mucalihamy under the Waste Lands Ordinances, Udumulla claimed by Alutwatte Mudalihamy and others, Kiripalugahadeniyehena sold to Don Henry Wijewardane Tennakoon Bandaramahatmaya and another under the Waste Lands Ordinances, Kiripalugahadeniyehena, Hallinewatehena, and Kottewattehena sold to Panawelage Rankirihamy under the Waste Lands Ordinances, Gallegeraramba claimed by Godagamakattadige Yasohamy ; on the west by Kattadigehena *alias* Kahawattehena (reservation for stream) to be declared the property of the Crown under the Waste Lands Ordinances, T. P. 142,823, Peralandehena *alias* Peradeniyehena (reservation for stream) to be declared the property of the Crown under the Waste Lands Ordinances, Mawatupitiyedeniya to be declared the property of the Crown under the Waste Lands Ordinances, Mawatupitiyemukalana (reservation for water-course) to be declared the property of the Crown under the Waste Lands Ordinances, Mawatupitiyedeniya to be declared the property of the Crown under the Waste Lands Ordinances, Mawatupitiya and Megodahena sold to Udakanda Patirage Siribohamy under the Waste Lands Ordinances, Halkotunnemukalana (reservation for stream) to be declared the property of the Crown under the Waste Lands Ordinances, T. P. 142,822, Dangahadeniyemukalana and Halkotunnemukalana (reservation for stream) to be declared the property of the Crown under the Waste Lands Ordinances, Dangedeniya to be declared the property of the Crown under the Waste Lands Ordinances, Dangahadeniyemukalana and Halkotunnemukalana (reservation for stream) to be declared the property of the Crown under the Waste Lands Ordinances, Halkotunnehena sold to Uduma Lebbe Marikkar Abdul Wahabu Marikkar under the Waste Lands Ordinances, Tennepitahena sold to Uduma Lebbe Marikkar Abdul Wahabu Marikkar under the Waste Lands Ordinances, Tumbadeniyagodahawatta claimed by Tumbadeniyage Huratlahamy and others, Tumbadeniyaramba claimed by Tumbadeniyage Huratlahamy and others, Dehigahawatta claimed by Gamakaranalage Menika and others, Maheduragederalokkagewatta claimed by Mahaduragedera Kusala and others, Kapuwagewatta claimed by Mahaduragedera Kiri and others, Helagalagodagederarambewatta claimed by Galgodagedera Settuwa and others, Hewayalagewatta claimed by Hewayalage Tennamali, Bayyalagewatta claimed by Gamakaranalage Kirihatana, Weralugahapittaniya *alias* Setuwagewatta claimed by Weralugahapitiya Setuwa and others, Weralugahapittaniyekumbura claimed by Weralugahapitiya Setuwa and others, Dambarehena

A	Potukoladeniyehena, <i>Crown</i>	AD	Gallelagaramba
B	Divigalamukalana and Nawalamukalana (Reservation for Stream), <i>Crown</i>	AE	Kattadigehena <i>alias</i> Kahawattehena (Reservation for Stream), <i>Crown</i>
C	Nedundeniya, <i>Crown</i>	AF	T. P. 142,823
D	Divigalamukalana and Nawalamukalana (Reservation for Stream), <i>Crown</i>	AG	Peralandehena <i>alias</i> Peradeniyahena. (Reservation for Stream), <i>Crown</i>
E	Potukoladeniyehena	AH	Mawatupitiyedeniya, <i>Crown</i>
F	Potukoladeniyedambarella, <i>Crown</i>	AI	Mawatupitiyedeniya, <i>Crown</i>
G	Baddegehena (Reservation for Stream), <i>Crown</i>	AJ	Mawatupitiyedeniya, <i>Crown</i>
H	Baddegedeniya (Reservation for Stream), <i>Crown</i>	AK	Mawatupitiyemukalana (Reservation for Water-course), <i>Crown</i>
I	Baddegehena (Reservation for Stream), <i>Crown</i>	AL	Mawatupitiyedeniya, <i>Crown</i>
J	Baddegehena (Reservation for Stream), <i>Crown</i>	AM	Mawatupitiya and Megodahena
K	Divigalamukalana (Reservation for Stream), <i>Crown</i>	AN	Halkotunnenukalana (Reservation for Stream), <i>Crown</i>
L	Baddegehena (Reservation for Stream), <i>Crown</i>	AO	T. P. 142,822
M	Welahenemukalana (Reservation for Stream), <i>Crown</i>	AP	Dangahadeniyamukalana and Halkotunnenukalana (Reservation for Stream), <i>Crown</i>
MI	Banduradeniya, <i>Crown</i>	AQ	Dangedeniya, <i>Crown</i>
N	Ratatorawattehena	AR	Dangahadeniyamukalana and Halkotunnenukalana (Reservation for Stream), <i>Crown</i>
Q	Ratatorawattehena	AS	Helagalagodagedera-arambewatta
P	Aluketiyamukalana and Kotehenamukalana	AT	Hewayalagewatta
Q	Dulukgalahena	AU	Bayyalagewatta
R	Dulukgalahena	AV	Kekunagahadolamukalana <i>alias</i> Indigahadeniyamukalana (Reservation for Stream), <i>Crown</i>
S	Aluketiyamukalana (Reservation for Stream), <i>Crown</i>	AW	Millagahamukalana (Reservation for Stream), <i>Crown</i>
T	Dorakumburagepallewatta	AX	Huruludeniya (Reservation for Stream), <i>Crown</i>
U	Dorakumburagepallewatta	AY	Huruludeniya (Reservation for Stream), <i>Crown</i>
V	Divigalamukalana and Aluketiyamukalana (Reservation for Gansabhawa Road), <i>Crown</i>	AZ	Huruludeniya (Reservation for Stream), <i>Crown</i>
W	Aluketiyahena and Diganegodahena (Reservation for Gansabhawa Road), <i>Crown</i>	BA	Kekunagahadolamukalana <i>alias</i> Indigahadeniyamukalana (Reservation for stream), <i>Crown</i>
X	Debunwalahena and Aluketiyahena (Reservation for Stream), <i>Crown</i>	BB	Kekunagahadolamukalana <i>alias</i> Indigahadeniyamukalana (Reservation for Stream), <i>Crown</i>
Y	Divigalamukalana (Reservation for Stream), <i>Crown</i>	BC	Indigahena, <i>Crown</i>
Z	Keledeniya (Reservation for Stream), <i>Crown</i>	BD	Waragodamukalana (Reservation for Stream), <i>Crown</i>
AA	Debunwalahena and Aluketiyahena (Reservation for Road and Stream), <i>Crown</i>		
AB	Ketaketiyamukalana (Reservation for Gansabhawa Road), <i>Crown</i>		
AC	Kiripalugahadeniyahena, Hallinewattehena, and Kottegawattehena		

3 acres, more or less of lot 271 of the notice and of the block survey preliminary plan 161, now shown as lot 271U on the same plan, and (b) his being declared the purchaser of 2 acres more or less of lot 279 of the notice and of the block survey preliminary plan 161, now shown as lot 279A on the same plan, upon payment to the Government Agent at Ratnapura, on or before the 6th day of August, 1914, of a sum of Rupees Thirty only (Rs. 30), they withdrew their claim to the above-mentioned lots 271 and 271E of this order; and whereas the said 16th claimant entered into an agreement in writing dated the 6th day of May, 1914, whereby in consideration of (a) the Settlement Officer settling as private property otherwise than under the Waste Lands Ordinances, $\frac{1}{2}$ acre more or less of lot 271 of the notice and of the block survey preliminary plan 161, now shown as lot 271AL on the same plan, (b) his being declared along with (1) Paluwatte Ambolonchiya, (2) ditto Hara-manisa, and (3) ditto Selenchina the purchaser of 3 acres more or less of lot 312 of the notice and of the block survey preliminary plan 161, upon payment to the Government Agent at Ratnapura, on or before the 6th day of August, 1914, of a sum of Rupees Forty-five only (Rs. 45), and (c) his being declared the purchaser of 2 acres more or less of lot 271 of the notice and of the block survey preliminary plan 161, now shown as lot 271N on the same plan, upon payment to the Government Agent at Ratnapura, on or before the 6th day of August, 1914, of a sum of Rupees Thirty only (Rs. 30), he withdrew claim to the above-mentioned lots 271 and 271E of this order; and whereas it was further agreed that in default of such payments the claim of the said claimant to the said portions of land in respect of which the said payments were to be made should also be considered to have been withdrawn, and the said portions of land should be declared to be the property of the Crown; and whereas the said claimant has failed to make one of the said payments, viz., Rs. 45 in respect of one of the said lands by the due date, his claim to the said land is considered to have been withdrawn; and whereas the said 17th and 18th claimants entered into an agreement in writing dated the 6th day of May, 1914, whereby in consideration of the Settlement Officer settling as private property otherwise than under the Waste Lands Ordinances, lots 200 and 202 of the notice and of the block survey preliminary plan 161, and $\frac{1}{2}$ acre more or less of lot 194 of the notice and of the block survey preliminary plan 161, now shown as lot 194A on the same plan; and whereas the said 19th claimant entered into an agreement in writing dated the 16th day of May, 1914, whereby in consideration of (a) the Settlement Officer settling as private property otherwise than under the Waste Lands Ordinances (i.) lot 194 of the notice and block survey preliminary plan 161, (ii.) 1 acre more or less of lot 28 of the notice and of the block survey preliminary plan 161, now shown as lot 28x on the same plan, and (iii.) 2 acres more or less of lot 28 of the notice and of the block survey preliminary plan 161, now shown as lot 28AF on the same plan, and (b) his being declared the purchaser of (i.) 8 acres more or less of lot 271 of the notice and of the block survey preliminary plan 161, now shown as lot 271B on the same plan, (ii.) 8 acres more or less of lot 271 of the notice and of the block survey preliminary plan 161, now shown as lots 271Y and 271AC on the same plan, and (iii.) 4 acres more or less of lot 144 of the notice and of the block survey preliminary plan 161, now shown as lot 144E on the same plan, upon payment to the Government Agent at Ratnapura, on or before the 16th day of August, 1914, of a sum of Rupees Three hundred only (Rs. 300); and whereas the said 20th and 21st claimants entered into an agreement in writing dated the 11th day of July, 1914, whereby in consideration of their being declared the purchasers of 15 acres more or less of lot 271, inclusive of lot 292 of the notice and of the block survey preliminary plan 161, now shown as lots 271x and 292 on the same plan, upon payment to the Government Agent at Ratnapura, on or before the 11th day of October, 1914, of a sum of Rupees Two hundred and Twenty-five only (Rs. 225), they withdrew claim to the above-mentioned lots 271 and 271E of this order; I, Walter Ernest Wait, Special Officer appointed under section 28 of the said Ordinances, under and by virtue of the powers vested in me in that behalf by section 4 of the said Ordinances, do hereby on this 30th day of August, 1920, order and declare, under section 4, sub-section (1), of the said Ordinances, that the said lands, as more fully described herein below, are the property of the Crown.

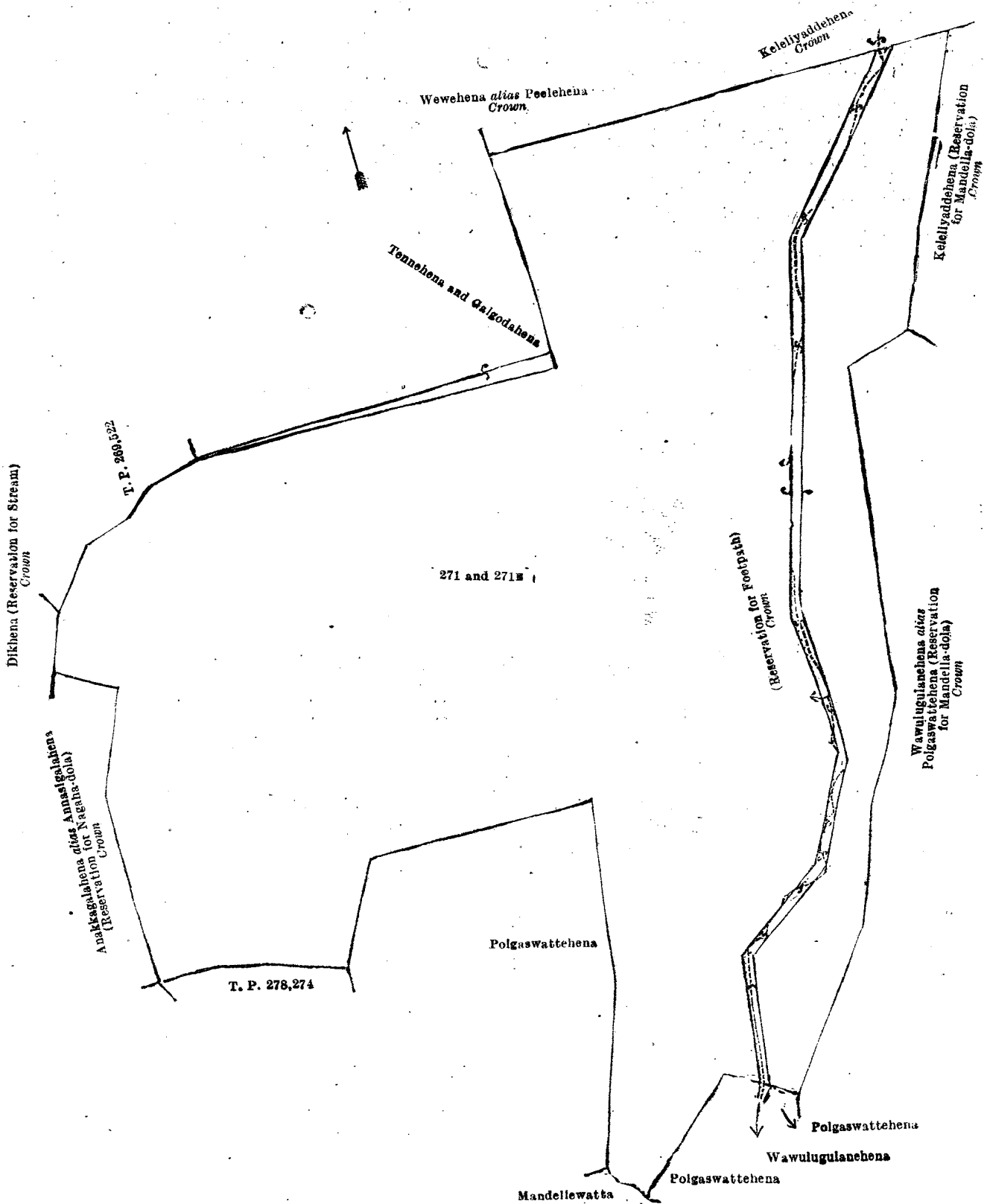
Description of the Lands referred to.

The following lots situated in the village of Denawakapatakada, in the Uda pattuwa of the Nawadun korale of the Ratnapura District, in the Province of Sabaragamuwa, as described in the annexed diagram:—

Block survey preliminary plan 161.			Extent, A. R. P.
Lot.	Name of Land.		
271	Keleliyaddehena, Wawulugulanehena, Anakgalahena, and Dikhena		.. 36 0 39
271E	Keleliyaddehena and Wawulugulanehena		.. 6 0 4
			42 1 3

and bounded as follows: on the north by Tennehena and Galgodahena sold to Don Henry Wijewardena Tennakoon Bandara Mahatmaya under the Waste Lands Ordinances, Wewehena *alias* Peelahena to be declared the property of the Crown under the Waste Lands Ordinances, Keleliyaddehena to be declared the property of the Crown under the Waste Lands Ordinances; on the east by Keleliyaddehena (reservation for Mandella-dola) to be declared the property of the Crown under the Waste Lands Ordinances, Wawulugulanehena *alias* Polgaswattehena (reservation for Mandella-dola) to be declared the property of the Crown under the Waste Lands Ordinances; on the south by Polgaswattehena sold to

Wakkumbura Kankanamalage Mohottihamy under the Waste Lands Ordinances, Wawulugulanehena sold to Wakkumbura Kankanamalage Mohottihamy under the Waste Lands Ordinances, Polgaswattehena sold to Wakkumbura Kankanamalage Mohottihamy under the Waste Lands Ordinances, Mandellawatta claimed by Mandella Emmanisa and others, Polgaswattehena sold to Don Henry Wijewardena Tennakoon Bandara Mahatmaya under the Waste Lands Ordinances, T. P. 278,274; on the west by Anakkagalahaena *alias* Annasigalahena (reservation for Nagaha-dola) to be declared the property of the Crown under the Waste Lands Ordinances, Dikihena (reservation for stream) to be declared the property of the Crown under the Waste Lands Ordinances, T. P. 269,522.



Surveyor-General's Office,
Colombo, May 12, 1920.

August 30, 1920.

Scale of 4 Chains to an Inch.

W. E. WAIT,
Special Officer.

F. J. SALMON,
for Acting Surveyor-General.

Kegalla S. O. No. 315.

Order under Section 4, Sub-section (1), of "The Waste Lands Ordinances of 1897, 1899, 1900, and 1903,"
declaring Lands to be Crown Property.

In the matter of the lands commonly called or known as railway reservation (leased from the Crown), situate in the village of Yatiwaldeniya, in the Galboda pattu of the Galboda korale of the Kegalla District, in the Province of Sabaragamuwa, and of "The Waste Lands Ordinances of 1897, 1899, 1900, and 1903."

WHEREAS in pursuance of section 1 of the said Ordinances it was duly notified on the 26th day of March, 1920, that if no claim to the lands commonly called or known as railway reservation (leased from the Crown), situate in the village of Yatiwaldeniya, in the Galboda pattu of the Galboda korale of the Kegalla District, in the Province of Sabaragamuwa, containing in extent 4 acres and 38 perches, and shown as lots 19, 35, 36, 38, 39, 39A, 11, 30, 45, and 46 in block survey preliminary plan 167 and in the annexed diagrams, was made to Frederick Lewis, Special Officer appointed under section 28 of the said Ordinances, within the period of three months from the date specified in such notice, such lands would be declared the property of the Crown, and dealt with on account of the Crown (*vide* Notice No. 7,514):

And whereas (1) Wahumpurayalage Sanda claimed the above-mentioned lots 45 and 46, (2) Pahalagedera Mudiyanse claimed the above-mentioned lot 19, (3) Wahumpurayalagegedera Kirihapuwa, and (4) ditto Kirihatana claimed the above-mentioned lot 30, (5) Kuruwe Vidanelage Kirihamy claimed the above-mentioned lots 35 and 36, (6) Gonagalayalage Jotiya claimed the above-mentioned lot 11, and (7) Henekgedera Bandirala claimed the above-mentioned lots 38, 39, and 39A; and whereas the said claimants have withdrawn their respective claims to the above-mentioned lots of this order, I, Frederick Lewis, Special Officer appointed under section 28 of the said Ordinances, under and by virtue of the powers vested in me in that behalf by section 4 of the said Ordinances, do hereby on this 22nd day of October, 1920, order and declare under section 4, sub-section (1), of the said Ordinances, that the said lands, as more fully described herein below, are the property of the Crown.

Description of the Lands referred to.

The following lots situated in the village of Yatiwaldeniya, in the Galboda pattu of the Galboda korale of the Kegalla District, in the Province of Sabaragamuwa, as described in the annexed diagrams:—

I.—Block survey preliminary plan 167.

Lot.	Name of Land.	Extent, A. R. P.
19 ..	Railway reservation (leased from the Crown)	0 1 27

and bounded as follows: on the north by Mala-dola; Kanameeyagaladena claimed by Pahalagedera Mudiyanse; on the east by Kanameeyagaladena claimed by Pahalagedera Mudiyanse, Mala-dola; on the south by Mala-dola, a railway line declared to be the property of the Crown under the Waste Lands Ordinances; on the west by a railway line declared to be the property of the Crown under the Waste Lands Ordinances, Mala-dola.



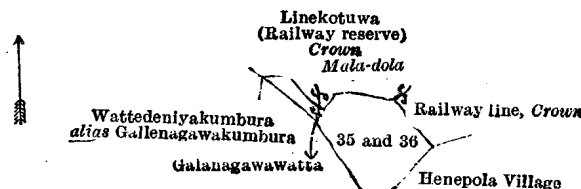
Scale of 4 Chains to an Inch.

Surveyor-General's Office,
Colombo, January 10, 1920.H. P. HARRISON,
for Surveyor-General.

II.—Block survey preliminary plan 167.

Lot.	Name of Land.	Extent, A. R. P.
35 ..	Railway reservation (leased from the Crown)	0 1 12
36 ..	Do. (do.)	0 0 7
		0 1 19

and bounded as follows: on the north by Linekotuwa (railway reserve) declared to be the property of the Crown under the Waste Lands Ordinances, Mala-dola; on the east by railway line declared to be the property of the Crown under the Waste Lands Ordinances, the village limit of Henepola; on the south by the village limit of Henepola, Galanagawawatta claimed by Kuruwe Vidanelage Kirihamy; on the west by Galanagawawatta claimed by Kuruwe Vidanelage Kirihamy, Wattedeniyekumbura *alias* Gallenagawakumbura claimed by Kuruwe Vidanelage Appuhamy and others.




Scale of 4 Chains to an Inch.

Surveyor-General's Office,
Colombo, January 10, 1920.H. P. HARRISON,
for Surveyor-General.

III.—Block survey preliminary plan 167.

Lot.	Name of Land.	Extent, A. R. P.
38 ..	Railway reservation (leased from the Crown)	0 0 28
39 ..	Do. (do.)	0 2 3
39A ..	Do. (do.)	0 1 25
		1 0 16

and bounded as follows: on the north by railway line declared to be the property of the Crown under the Waste Lands Ordinances; on the east by Linekotuwa (railway reserve) declared to be the property of the Crown under the Waste Lands Ordinances; on the south by Kambarangasgodahena sold to Kuruwe Vidanelage Kirihamy under the Waste Lands Ordinances, Bangalawewatta claimed by Wiyannalage Kiri Hatana, Hitinawatta claimed by Hennakgedera Bandirala and others; on the west by Mala-dola.



Surveyor-General's Office,
Colombo, January 10, 1920.


Scale of 4 Chains to an Inch.

H. P. HARRISON,
for Surveyor-General.

IV.—Block survey preliminary plan 167.

Lot.	Name of Land.	Extent, A. R. P.
11	Railway reservation (leased from the Crown)	0 2 14

and bounded as follows : on the north by Devidigalewatta claimed by Gonagalayalage Jotiya (private) ; on the east by the Mala-dola ; on the south by the railway line declared to be the property of the Crown under the Waste Lands Ordinances ; on the west by Kalaotuawahena (railway reserve) declared to be the property of the Crown under the Waste Lands Ordinances.



Surveyor-General's Office,
Colombo, September 7, 1920.

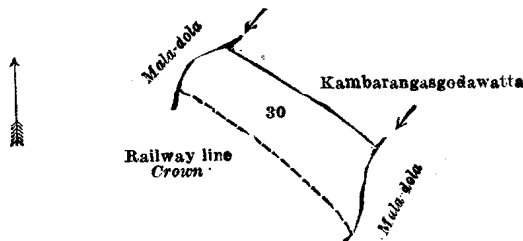
Scale of 4 Chains to an Inch.

F. J. SALMON,
for Acting Surveyor-General.

V.—Block survey preliminary plan 167.

Lot.	Name of Land.	Extent, A. R. P.
30	Railway reservation (leased from the Crown)	0 2 21

and bounded as follows : on the north by the Mala-dola, Kambarangasgodawatta claimed by Wahumpurayalage Sanda and others (private) ; on the east by Kambarangasgodawatta claimed by Wahumpurayalage Sanda and others (private), Mala-dola ; on the south by the railway line declared to be the property of the Crown under the Waste Lands Ordinances ; on the west by the railway line declared to be the property of the Crown under the Waste Lands Ordinances, Mala-dola.



Surveyor-General's Office,
Colombo, September 7, 1920.

Scale of 4 Chains to an Inch.

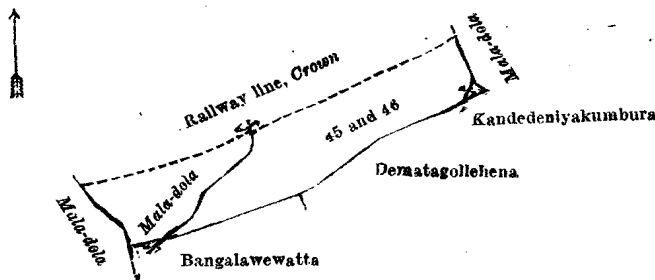
F. J. SALMON,
for Acting Surveyor-General.

VI.—Block survey preliminary plan 167.

Lot.	Name of Land.	Extent, A. R. P.
45	Railway reservation (leased from the Crown)	0 2 16
46	Do. (do.)	0 2 5

1 0 21

and bounded as follows : on the north by the railway line declared to be the property of the Crown under the Waste Lands Ordinances ; on the east by Mala-dola ; on the south by Kandedenyakumbura claimed by Wahumpurayalage Ukku and others (private), Dematagollehena claimed by Wahumpurayalage Ukku and others (private), Bangalawewatta claimed by Wiyannelage Kiri Hatana (private) ; on the west by Mala-dola.



Surveyor-General's Office,
Colombo, September 7, 1920.

Scale of 4 Chains to an Inch.

F. J. SALMON,
for Acting Surveyor-General.

October 22, 1920.

FREDERICK LEWIS,
Special Officer.

**Order under Section 2 of "The Waste Lands Ordinances of 1897, 1899, 1900, and 1903,"
declaring Land to be Crown Property.**

In the matter of the land commonly called or known as Galabodawatta, situate in the village of Hokandara South, in Palle pattuwa of Hewagam korale, in the Colombo District of the Western Province, and of "The Waste Lands Ordinances of 1897, 1899, 1900, and 1903."

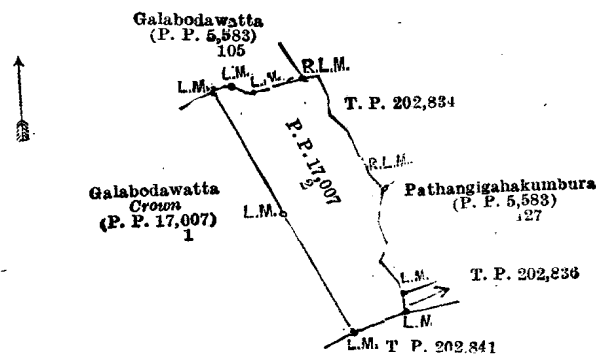
THE notice required by section 1 of "The Waste Lands Ordinances of 1897, 1899, 1900, and 1903," having been duly published in manner prescribed by that section in respect of the above-named land (*vide* Notice No. 7,596), and no claim having been made to the said land or to any interest therein within the period of three months from the date specified in the said notice, I, Hubert Ernest Newnham, Assistant Government Agent, Colombo and Negombo Districts, under and by virtue of the powers vested in me in that behalf by section 2 of the said Ordinances, do hereby on this 21st day of December, 1920, order and declare that the said land, as more fully described herein below, situate in the village of Hokandara South, in Palle pattuwa of Hewagam korale, in the Colombo District of the Western Province, and shown as lot 2 in preliminary plan 17,007 and in the annexed diagram, and containing in extent 3 roods and 30 perches, is the property of the Crown.

Description of the Land referred to.

The following lot situated in the village of Hokandara South, in Palle pattuwa of Hewagam korale, in the Colombo District of the Western Province, as described in the annexed diagram :—

Lot.	Name of Land.	Preliminary plan 17,007.	Extent, A. R. P.
2	Galabodawatta		0 3 30

and bounded as follows ; on the north by Galabodawatta claimed by Pabilis Samarakoon and others (P. P. 5,583/105); on the north-east by land depicted in title plan No. 202,834, Pathangigahakumbura claimed by R. A. Pisahami and others (P. P. 5,583/127), and land depicted in title plan No. 202,836; on the south-east by land depicted in title plan No. 202,841; and on the south-west by Galabodawatta claimed by the Crown (P. P. 17,007/1).



Surveyor-General's Office,
Colombo, April 28, 1920.

Scale of 4 Chains to an Inch.

C. H. VINCE,
for Surveyor-General.

December 21, 1920.

H. E. NEWNHAM,
Assistant Government Agent.

**Order under Section 2 of "The Waste Lands Ordinances of 1897, 1899, 1900, and 1903,"
declaring Land to be Crown Property.**

In the matter of the land commonly called and known as Halpekandeguluwehena, situate in the village of Halpe, in Yatigaha pattuwa of Hapitigam korale, in the Negombo District of the Western Province, and of "The Waste Lands Ordinances of 1897, 1899, 1900, and 1903."

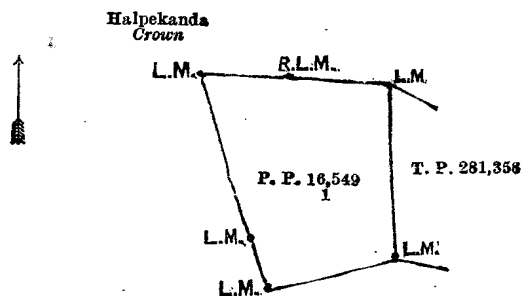
THE notice required by section 1 of "The Waste Lands Ordinances of 1897, 1899, 1900, and 1903," having been duly published in manner prescribed by that section in respect of the above-named land (*vide* Notice No. 7,597), and no claim having been made to the said land or to any interest therein within the period of three months from the date specified in the said notice, I, Hubert Ernest Newnham, Assistant Government Agent, Colombo and Negombo Districts, under and by virtue of the powers vested in me in that behalf by section 2 of the said Ordinances, do hereby on this 21st day of December, 1920, order and declare that the said land, as more fully described herein below, situate in the village of Halpe, in Yatigaha pattuwa of Hapitigam korale, in the Negombo District of the Western Province, and shown as lot 1 in preliminary plan 16,549 and in the annexed diagram, and containing in extent 1 acre 1 rood and 17 perches, is the property of the Crown.

Description of the Land referred to.

The following lot situated in the village of Halpe, in Yatigaha pattuwa of Hapitigam korale, in the Negombo District of the Western Province, as described in the annexed diagram :—

Lot.	Name of Land.	Preliminary plan 16,549.	Extent, A. R. P.
1	Halpekandeguluwehena		1 1 17

and bounded as follows ; on the north by Halpekanda claimed by the Crown ; on the east by land depicted in title plan No. 281,358 ; and on the south and west by Halpekanda claimed by the Crown.



Surveyor-General's Office,
Colombo, July 9, 1920.

Scale of 4 Chains to an Inch.

C. H. VINCE,
for Surveyor-General.

December 21, 1920.

H. E. NEWNHAM,
Assistant Government Agent.

PRELIMINARY NOTICES.

Mannar Notice No. 7,749.

Notice under "The Waste Lands Ordinances of 1897, 1899, 1900, and 1903."

TAKE notice that unless within three months from February 18, 1921, the persons, if any, who claim any interest in the lands hereinafter mentioned or in any one or more of such lands or to some interest therein make claim in person or in writing to the said lands or any of them or to some interest therein to Frederick Lewis, Esq., Special Officer appointed under section 28 of "The Waste Lands Ordinances of 1897, 1899, 1900, and 1903," at his office at Colombo:

Such Special Officer, in pursuance of the powers vested in him by the said Ordinances, will declare by writing under his hand that the said lands, or such of them as to which no claim has been made, are the property of the Crown.

FREDERICK LEWIS,
Special Officer.

NOTE.—A claim to a right of way over the said lands or any of them is a claim to an interest in the land or lands.

Description of the Lands referred to.

The following lots situated in the villages of Veppankulam, Puliyaikulam, Chay Puliyaikulam, Akattikulam, Akattimurippu, and Narikalaichan, in the Musali division (north) of the Mannar District, in the Northern Province, are described in the annexed diagrams:—

I.—Preliminary plan 5,144.

Lot.	Name of Land.	Extent, A. R. P.
2½	Arketi-aru (part of stream)	26 1 32

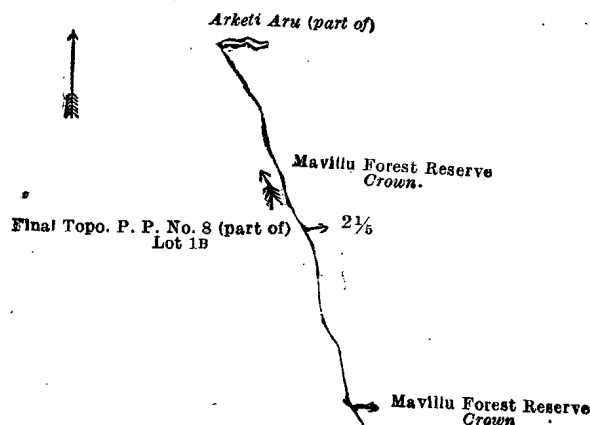
and bounded as follows: on the north by Mavillu forest reserve declared to be the property of the Crown under the Waste Lands Ordinances; on the east by Arketi-aru (part of) declared to be the property of the Crown under the Waste Lands Ordinances; on the south by Mavillu forest reserve declared to be the property of the Crown under the Waste Lands Ordinances; on the west by Mavillu-aru (part of).

[For Diagram see page 224.]

II.—Preliminary plan 5,144.

Lot.	Name of Land.	Extent, A. R. P.
2½	Mavillu-aru (part of stream)	5 1 24

and bounded as follows: on the north by Arketi-aru (part of); on the east and south by Mavillu forest reserve declared to be the property of the Crown under the Waste Lands Ordinances; on the west by final topo preliminary plan No. 8/lot 1B (part of).



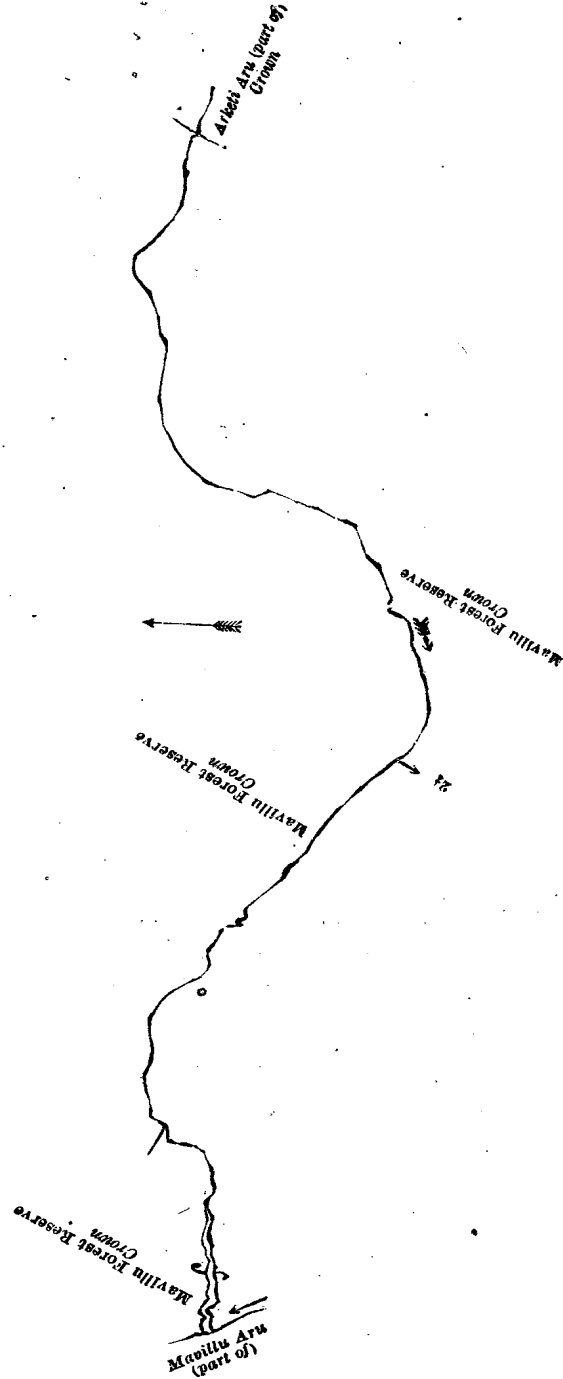
Surveyor-General's Office,
Colombo, December 20, 1920.

Scale of 64 Chains to an Inch.

G. K. THORNHILL,
for Surveyor-General.

III.—Preliminary plan 5,144.

Lot.	Name of Land.	Extent, A. R. P.
2 1/7	Kal-aru (stream) (half area)	24 1 0

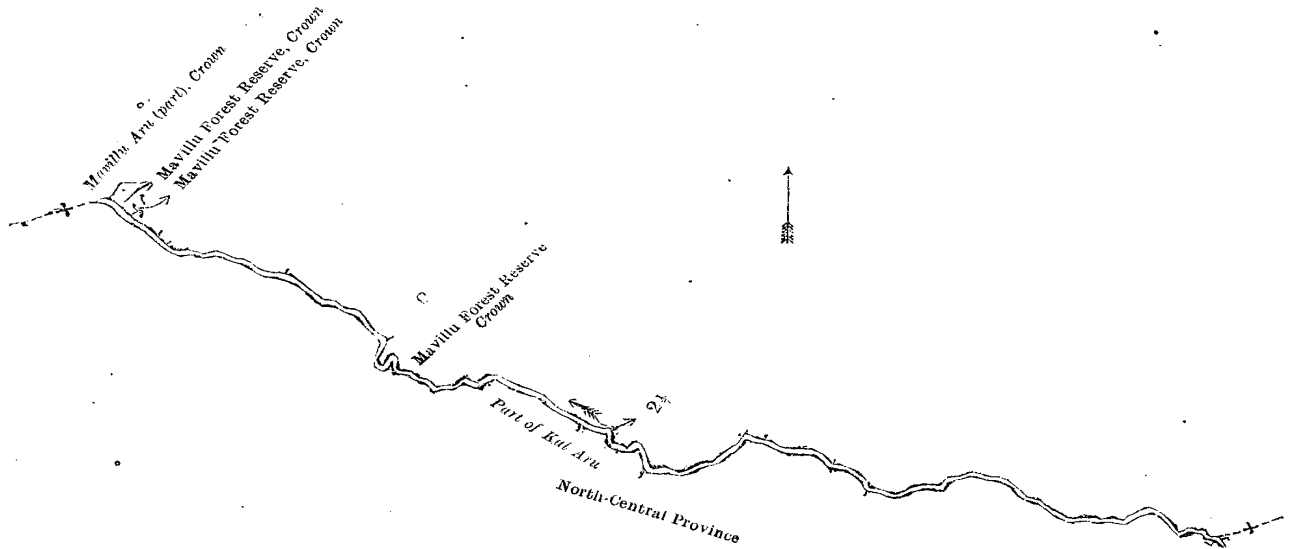


Scale of 64 Chains to an Inch.

Surveyor-General's Office,
Colombo, December 20, 1920.

G. K. THORNHILL,
for Surveyor-General.

and bounded as follows : on the north by Mavillu forest reserve declared to be the property of the Crown under the Waste Lands Ordinances ; on the east and south by the boundary of the North-Central Province (part of Kal-aru) ; on the west by the boundary of the North-Central Province (part of Kal-aru), Mavillu-aru (part) declared to be the property of the Crown under the Waste Lands Ordinances.



Surveyor-General's Office,
Colombo, December 20, 1920.

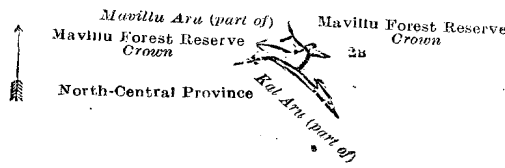
Scale of 64 Chains to an Inch.

G. K. THORNHILL,
for Surveyor-General.

IV.—Preliminary plan 5,144.

Lot.	Name of Land.	Extent, A. R. P.
2B	Mavillu forest reserve	0 2 16

and bounded as follows: on the north by Mavillu-aru (part of); on the east by Mavillu forest reserve declared to be the property of the Crown under the Waste Lands Ordinances; on the south by the boundary of the North-Central Province (Kal-aru) (part of); on the west by Mavillu forest reserve declared to be the property of the Crown under the Waste Lands Ordinances.



Surveyor-General's Office,
Colombo, December 20, 1920.

Scale of 64 Chains to an Inch.

G. K. THORNHILL,
for Surveyor-General.

Mannar S. O. 1—1921.

Anuradhapura Notice No. 7,750.

Notice under "The Waste Lands Ordinances of 1897, 1899, 1900, and 1903."

TAKE notice that unless within three months from February 18, 1921, the persons, if any, who claim any interest in the lands hereinafter mentioned or in any one or more of such lands or to some interest therein make claim in person or in writing to the said lands or any of them or to some interest therein to W. E. Wait, Esq., Special Officer appointed under section 28 of "The Waste Lands Ordinances of 1897, 1899, 1900, and 1903," at his office at Colombo:

Such Special Officer, in pursuance of the powers vested in him by the said Ordinances, will declare by writing under his hand that the said lands, or such of them as to which no claim has been made, are the property of the Crown.

W. E. WAIT,
Special Officer.

NOTE.—A claim to a right of way over the said lands or any of them is a claim to an interest in the land or lands.

Description of the Lands referred to.

The following lots situated in the village of Galenbindunuwewa, in the Elimeda tulana of the Kanadara korale of the Nuwaragam palata, in the North-Central Province, as described in the annexed diagram:—

Block survey preliminary plan 797.

Lot.	Name of Land.	Extent, A. R. P.	Lot.	Name of Land.	Extent, A. R. P.
1	Ela (stream)	0 0 3	13	Galenbindunuwewakele (reservation for tank bund)	2 0 10
2	Yoda-ela (stream)	0 0 22	14	Kumbuk-ela (stream)	0 0 31
3	Kudawewewukatuwa alias Katupatkele, Labukelemukalana alias Galenbindunuwewakele	122 3 4	16	Galenbindunuwewakele, Kudawewakele, Wekandagawakele	7 2 33
4	Yoda-ela bund	0 1 2	17	Wan-ela (stream)	0 1 27
5	Road (cart track)	0 2 21	18	Kudawewewekanda (abandoned tank bund)	0 3 20
6	Wembu-ela (stream)	0 1 21	19	Galenbindunuwewakele, Kudawewakele	6 1 11
7	Katuwemukalana, Wewuihalakele, Wewuihalakelemukalana, Katupatkele	103 2 30	21	Galenbindunuwewalanda, Galenbindunuwewakele	26 2 12
	Adipara (footpath)	0 0 16	22	Adipara (footpath)	0 0 15
	Reservation for footpath	0 1 31	23	Galenbindunuwewalanda, Galenbindunuwewakele	4 0 36
	Anukkanwalayaya (chena reserve)	34 3 36	25	Horow-ela (stream)	0 1 20
	kkan-ela (dry stream)	0 1 27	26	Galenbindunuwewakele (reservation for tank bund)	1 1 28
	indunuwewa (tank and bund)	84 2 13			

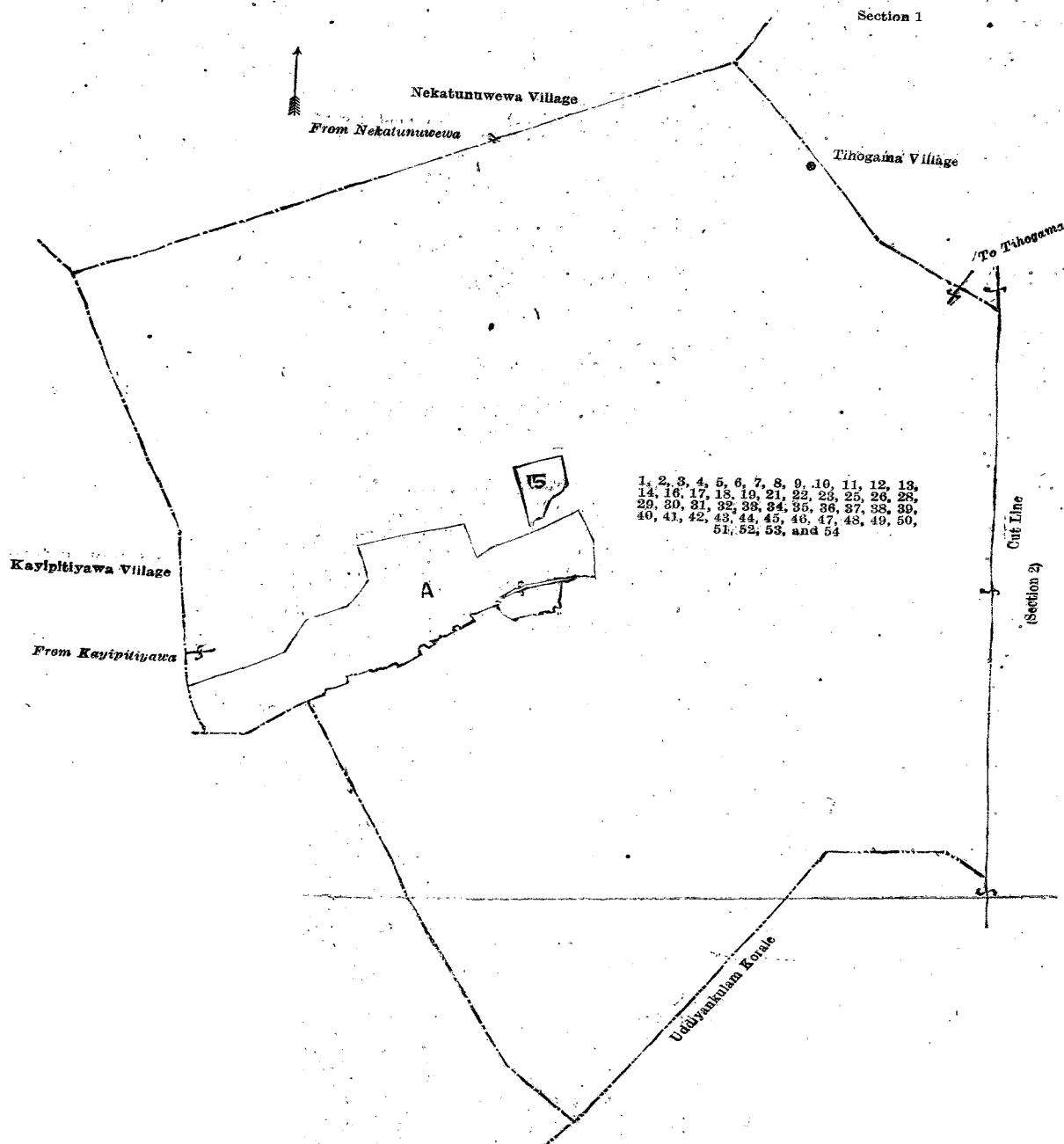
Lot.	Name of Land.	Extent, A. R. P.	Lot.	Name of Land.	Extent, A. R. P.
28	Tisbamba (sanitary reserve)	5 2 22	41	Millagahahenyaya	6 2 2
29	Footpath	0 0 14	42	Footpath	0 0 34
30	Weliwewakele	2 0 25	43	Habawewamukalana	15 2 0
31	Do.	1 2 10	44	Mylagahahenyaya	260 0 4
32	Do.	1 0 10	45	Haba-ela (stream)	2 0 17
33	Do.	1 0 5	46	Serugahayaya (reservation for stream)	8 2 4
34	Weli-ela (stream)	0 0 39	47	Do. (chena reserve)	65 3 29
35	Weliwewekanda (abandoned tank bund)	0 2 3	48	Ela (stream)	0 0 4
36	Ela (stream)	0 0 5	49	Serugahayaya	8 3 19
37	Do.	0 0 8	50	Weeramulhekille-ela (stream)	1 1 35
38	Karakolamukalana, Weliwewakele alias Weliwewamukalana, Siyam- balagahalanda, Galenbindunuwewa- kele	138 2 14	51	Weeramulhekillehenyaya, Habawewa- henyaya	178 1 24
39	Approach road to cemetery	0 0 6	52	Habawewawekanda (abandoned tank bund)	2 3 30
40	Minipitiya (cemetery)	0 2 0	53	Ela (stream)	0 0 14
			54	Part of ela (stream)	0 0 5
				1,100 3 11	

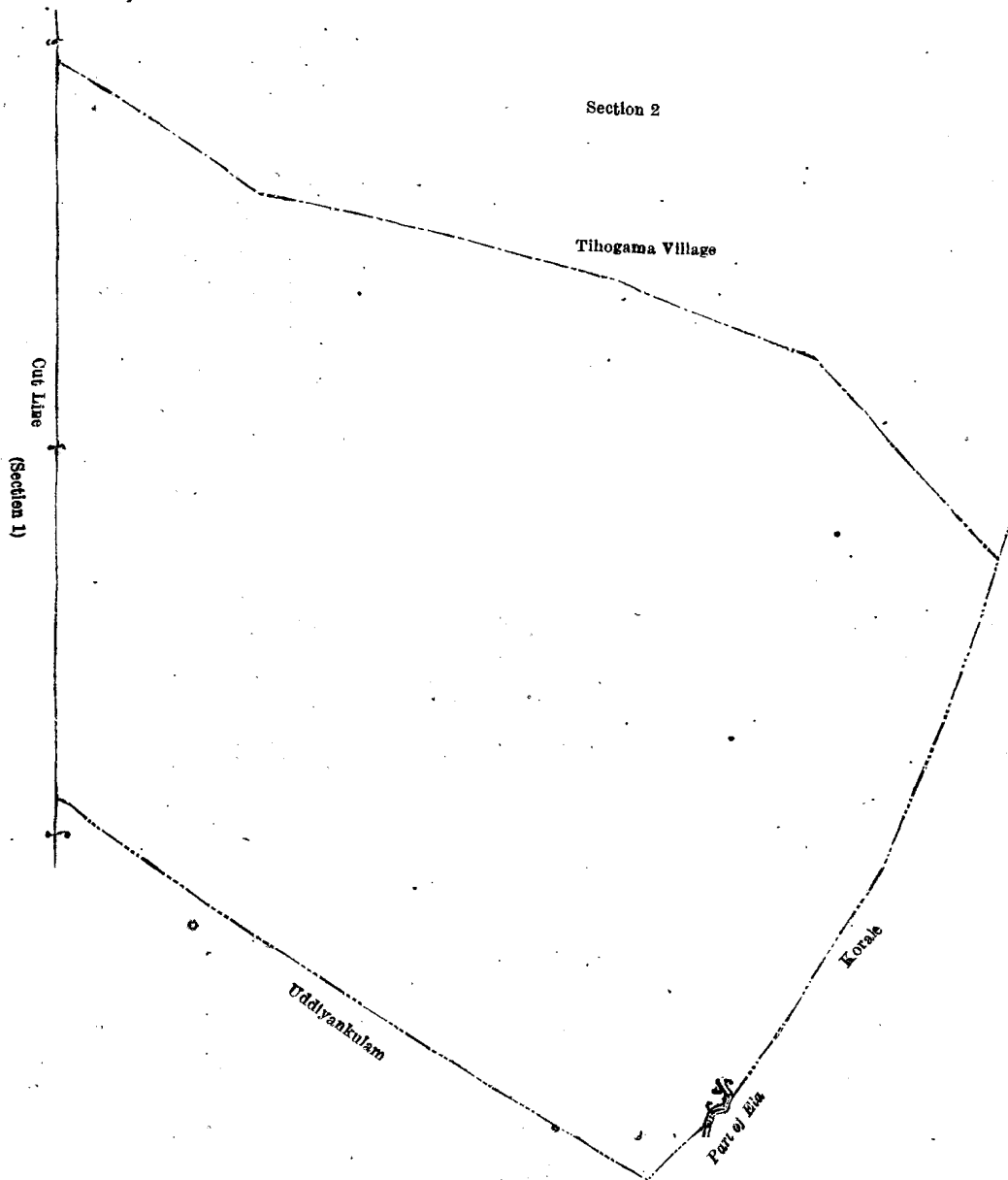
and bounded as follows: on the north by the village limit of Nekatunuwewa, the village limit of Tihogama; on the east, and south by the boundary of the Uddiyankulam korale; on the west by the village limit of Kaypitiyawa.

NOTE.—The following lots lying within the above-mentioned boundaries are excluded from this notice, and their aggregate acreage of 36 acres 3 roods and 20 perches is not included in the acreage of 1,100 acres 3 roods and 11 perches given above:—

Block survey preliminary plan 797.

Lot.	Name of Land.	Extent, A. R. P.	Lot.	Name of Land.	Extent, A. R. P.
15	Watuaccare (T. P. 295,261)	2 1 3	A 27	Gangoda	1 2 30
A 20	Accaraidama (T. P. 319,715)	4 2 34			36 3 20
A 24	Galenbindunawewa, Puranamahawela	28 0 33			





Surveyor-General's Office,
Colombo, November 18, 1920.

Scale of 16 Chains to an Inch.
Anuradhapura S. O. 6—1921.

G. K. THORNHILL,
for Surveyor-General.

Anuradhapura Notice No. 7,751.

Notice under "The Waste Lands Ordinances of 1897, 1899, 1900, and 1903."

TAKE notice that unless within three months from February 18, 1921, the persons, if any, who claim any interest in the lands hereinafter mentioned or in any one or more of such lands or to some interest therein make claim in person or in writing to the said lands or any of them or to some interest therein to W. E. Wait, Esq., Special Officer appointed under section 28 of "The Waste Lands Ordinances of 1897, 1899, 1900, and 1903," at his office at Colombo :

Such Special Officer, in pursuance of the powers vested in him by the said Ordinances, will declare by writing under his hand that the said lands, or such of them as to which no claim has been made, are the property of the Crown.

W. E. WAIT,
Special Officer.

NOTE.—A claim to a right of way over the said lands or any of them is a claim to an interest in the land or lands.

Description of the Lands referred to.

The following lots situated in the village of Nabadawewa, in the Elimeda tulana of the Kanadara korale of the Nuwaragam palata, in the North-Central Province, as described in the annexed diagram :—

Block survey preliminary plan 803.

Lot.	Name of Land.	Extent, A. B. P.	Lot.	Name of Land.	Extent, A. B. P.
1 ..	Heen-ela (part) (stream)	.. 0 0 16	7 ..	Kongahayaya, Nabadagamkele (reservation for footpath)	.. 0 0 34
2 ..	Do. (stream) 0 0 33	9 ..	Kongahayaya (reservation for oya)	.. 0 1 16
3 ..	Do. (do.) 1 1 15	10 ..	Ambagahawewa-oya (part) (stream)	.. 0 2 7
4 ..	Ambagahawewa-oya (part) (stream) 1 0 0	11 ..	Oyalangalanda, Nabadagamkele	.. 7 0 21
5 ..	Kongahawalahenyaya, Nabadagamkele	13 0 37	12 ..	Nabadagamkele (reservation for oya)	1 2 22
6 ..	Adipara (footpath)	.. 0 0 8			

Lot.	Name of Land.	Extent, A. R. P.	Lot.	Name of Land.	Extent, A. R. P.
14	Ambagahawewa-oya (part (stream))	2 2 31	34	Nabadagamwewataerapubima (reservation for tank bund)	4 2 20
15	Palugahamukalana, Nabadagamkele	7 1 2	35	Adipara (footpath)	0 0 5
16	Adipara (footpath)	0 0 10	36	Diulgahahena, Nabadagamkele, Itch-chama	27 3 17
17	Dambagahakele <i>alias</i> Karuwalagaswewalandukele	2 0 20	41	Julgahalanda	2 0 18
18	Karuwalagaswewalandukele (reservation for oya)	1 1 28	42	Siyambalagahalanda	25 2 21
19	Oyagawamukalana <i>alias</i> Heen-elamukalana	4 2 18	43	Adipara (footpath)	0 0 13
20	Heen-ela (stream)	0 1 23	44	Kiriturungalemukalana, Taranagollewawakele, Nabadagamwewaismata	33 1 3
21	Dambagahakele <i>alias</i> Karuwalagaswewalandukele	8 0 12	45	Taranagolla-ela (stream)	0 1 14
22	Do.	1 0 10	46	Taranagollewewa (tank and bund)	11 3 21
23	Hammilewa-ela (stream)	0 2 26	47	Wewataerapubima (reservation for tank bund)	1 1 30
26	Wan-ela (stream)	0 0 17	48	Harakwetunagalamukalana, Karuwalagaswewamukalana, Taranagollewaweismata	62 2 35
27	Taranagollewa, Katupatkele, Karuwalagaswewakele, Karuwalagaswewelandukele, Ingigalahena, Oyagawalandukele	104 2 4	49	Karuwalagaswewa-ela (stream)	0 1 13
31	Horow-ela (stream)	0 0 29	50	Karuwalagaswewa (tank and bund)	3 0 31
32	Nabadagamwewuismatekele, Taranagollewawakele	9 1 30	51	Karuwalagaswewataerapubima (reservation for bund)	0 3 6
33	Nabadawewa (tank and bund)	69 1 5	52	Karuwalagaswewamukalana	22 0 5
					434 0 6

and bounded as follows: on the north by the village limit of Nivitigama, Netiyagama, and Kasamaduwa (part of Ambagaha-oya); on the east by the village limit of Pahala Hammillewa; on the south by the village limit of Pahala Hammillewa, the village limit of Rambewa; on the west by the village limit of Rambewa, the village limit of Tirappane.

NOTE.—The following lots lying within the above-mentioned boundaries are excluded from this notice, and their aggregate acreage of 59 acres and 5 perches is not included in the acreage of 434 acres and 6 perches given above:—

Block survey preliminary plan 803.

Lot.	Name of Land.	Extent, A. R. P.	Lot.	Name of Land.	Extent, A. R. P.
8	T. P. 314,878	1 2 34	24	T. P. 253,846	6 2 33
A 13	T. Ps. 319,865, 302,600, 302,601, 302,602, and 314,197	16 1 30	B 28	Taranagollewa-accare	0 1 16
A 37	Nabadagampurawela	12 1 4	B 29	T. P. 233,597	2 1 10
A 38	T. Ps. 327,492 and 286,439	17 1 36	B 30	Taranagollewa-accare	0 1 17
A 39	Kumbukaccarewedibima	0 1 15			59 0 5
A 40	Kumbukwala-accarewedibima	1 0 10			

[For Diagram see page 229.]

Anuradhapura Notice No. 7,752.

Notice under "The Waste Lands Ordinances of 1897, 1899, 1900, and 1903."

TAKE notice that unless within three months from February 18, 1921, the persons, if any, who claim any interest in the lands hereinafter mentioned or in any one or more of such lands or to some interest therein make claim in person or in writing to the said lands or any of them or to some interest therein to W. E. Wait, Esq., Special Officer appointed under section 28 of "The Waste Lands Ordinances of 1897, 1899, 1900, and 1903," at his office at Colombo:

Such Special Officer, in pursuance of the powers vested in him by the said Ordinances, will declare by writing under his hand that the said lands, or such of them as to which no claim has been made, are the property of the Crown.

W. E. WAIT,
Special Officer.

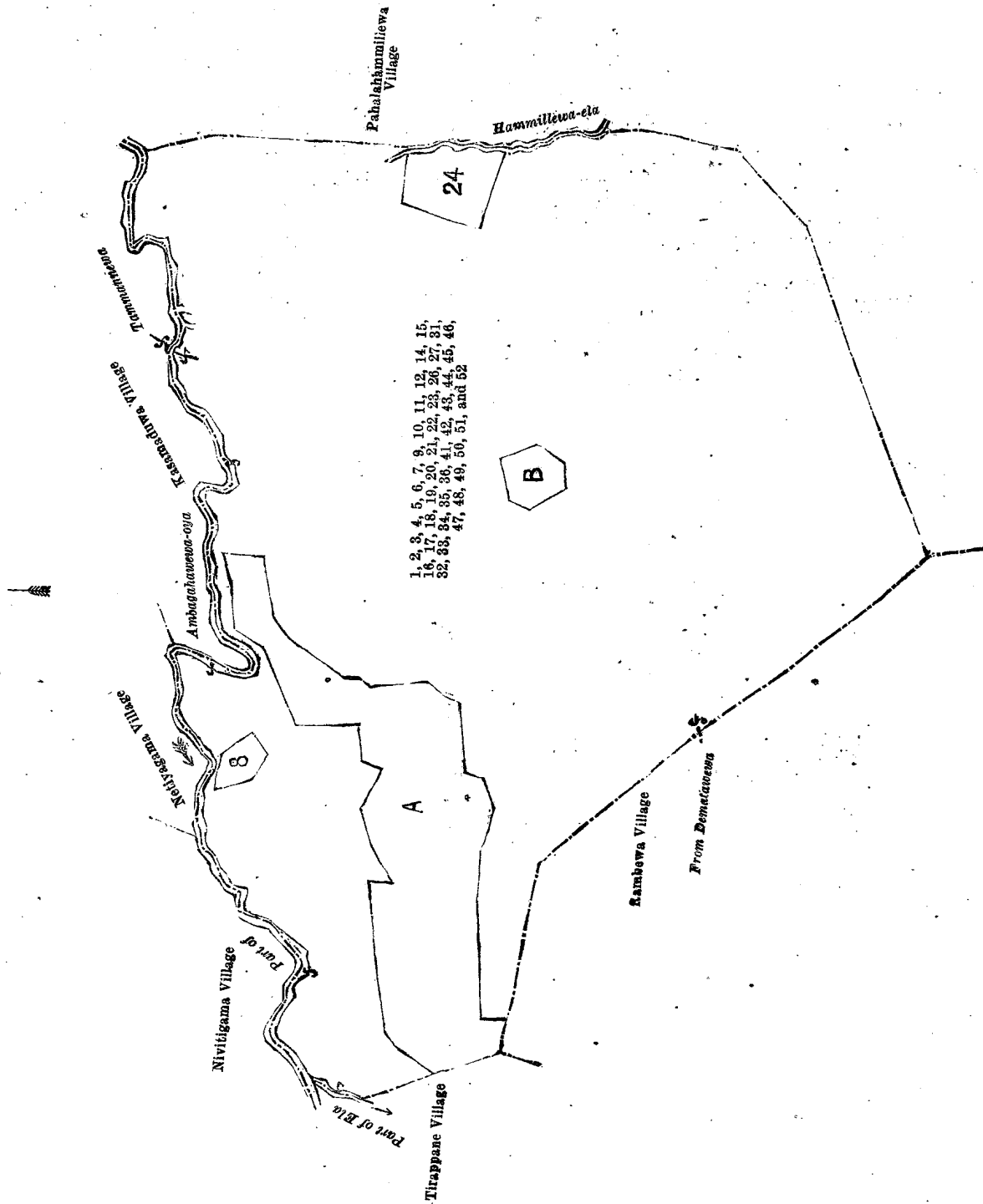
NOTE.—A claim to a right of way over the said lands or any of them is a claim to an interest in the land or lands.

Description of the Lands referred to.

The following lots situated in the village of Katukeliyawa, in the Elimeda tulana of the Kanadara korale of the Nuwaragam palata, in the North-Central Province, as described in the annexed diagram:—

Block survey preliminary plan 799.

Lot.	Name of Land.	Extent, A. R. P.	Lot.	Name of Land.	Extent, A. R. P.
1	Millagahahenyaya <i>alias</i> Katukeliyawakele	37 2 9	17	Ihalawelagawabima	0 3 25
2	Katukeliyawawewa (tank and bund)	61 0 37	20	Wewataerapubima (reservation for tank bund)	1 0 11
3	Katukeliyawahenyaya (chena reserve)	3 0 5	21	Wanekele	3 1 6
4	Cart track	0 3 21	22	Wanelataerapubima	1 2 5
5	Nugagahahena and Katukeliyawahenyaya (chena and reserve)	45 2 11	23	Cart track	0 1 2
6	Palugasmukalana <i>alias</i> Kudagama-wewuihalamukalana <i>alias</i> Veliwewamukalana	131 0 10	24	Migahahena	16 3 12
7	Kudawewa (tank and bund)	28 2 39	25	Katukeliyawakele	0 1 39
8	Wekandataerapubima (reservation for tank bund)	1 1 23	26	Wanelataerapubima	0 2 20
10	Dambagahakele, Wewagawabima, and Accaragawabima	0 1 39	27	Wan-ela	0 3 22
11	Cart track	0 0 29	28	Wanelekele and Katukeliyawakele	0 2 10
12	Wekandataerapubima (reservation for tank bund)	1 0 18	31	Siyambalagahahena	4 2 33
15	Tisbamba (sanitary reserve)	3 2 22	32	Do.	3 0 27
16	Minipitiya (cemetery)	0 2 0	33	Kongahamulahena	2 2 16
			36	Accaraweledibima	0 0 10
			37	Adipara	0 0 1
			38	Wan-ela	0 1 1
			39	Oyahabadakele (reservation for Wan-ela)	0 1 34
			40	Do.	1 1 10



Surveyor-General's Office,
Colombo, November 8, 1920.

Scale of 16 Chains to an Inch.

G. K. THORNHILL,
for Surveyor-General.

Anuradhapura S. O. 7—1921.

Lot.	Name of Land.	Extent, A. R. P.	Lot.	Name of Land.	Extent, A. R. P.
41 ..	Dambagahamulahena ..	3 0 20	50 ..	Karattapara ..	1 0 14
42 ..	Katukeliyawakele <i>alias</i> Mekichchawahenyaya (reservation for Ambagahawewa-oya) ..	12 1 21	51 ..	Mekichchawahenyaya (chena reserve) ..	73 1 27
43 ..	Ambagahawewa-oya (part) ..	2 1 4	52 ..	Mekichchawewawekanda (abandoned bund ..	0 1 16
44 ..	Paragawabima (reservation for cart track) ..	0 0 7	53 ..	Do. (do.) ..	0 3 15
45 ..	Footpath ..	0 2 20	54 ..	Mekichchawewahenyaya (reservation for Ambagahawewa-oya) ..	3 2 22
46 ..	Kongahayaya <i>alias</i> Katukeliyawakele ..	21 2 9	55 ..	Do. (chena reserve) ..	38 3 26
47 ..	Cart track ..	0 0 26	56 ..	Kuda-ela ..	2 0 19
48 ..	Parataerapubima (reservation for cart track) ..	0 0 15	57 ..	Valiwewamukalana ..	6 3 11
49 ..	Nugahayaya, Katukeliyawahenyaya (chena reserve) ..	79 0 3	58 ..	Cart track ..	0 2 9
			59 ..	Adipara ..	0 0 2
			60 ..	Do. ..	0 0 7
			61 ..	Valiwewamukalana ..	15 3 22

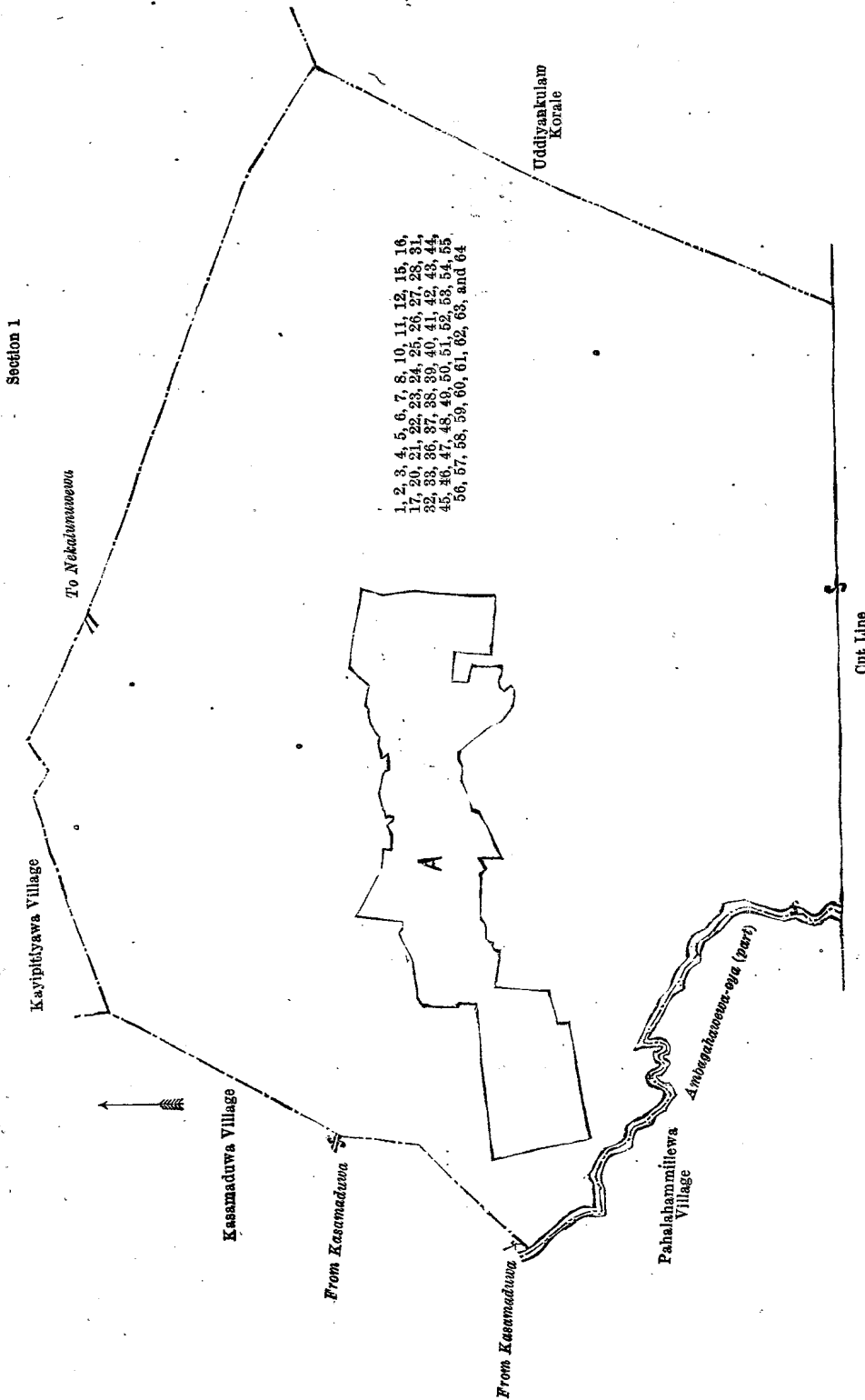
Lot.	Name of Land.	Extent, A. R. P.	Lot.	Name of Land.	Extent, A. R. P.
62 ..	Valiwewawekanda (abandoned bund)	1 0 0	64 ..	Valiwewahena <i>alias</i> Galagawahenyaya	2 0 19
63 ..	Cart track	0 0 35		(chena reserve 2 0 19
					620 2 36

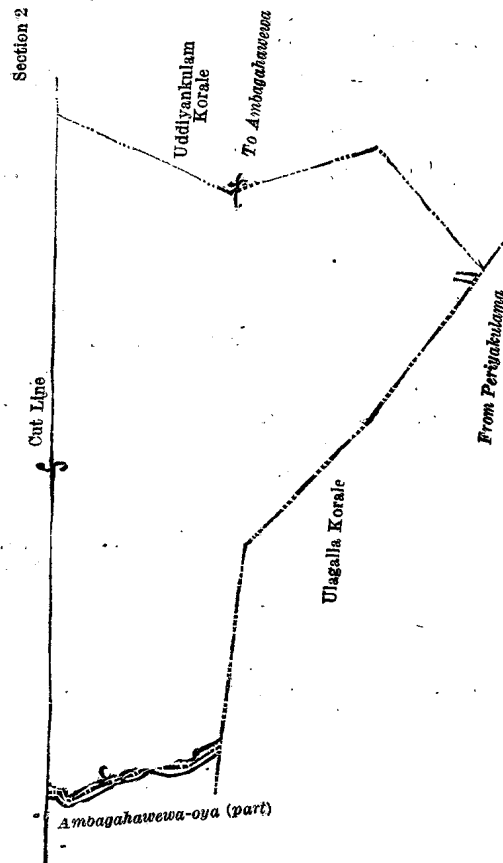
and bounded as follows : on the north by the village limit of Kayipitiyawa ; on the east by the boundary of the Uddiyankulam korale ; on the south by the boundary of the Uddiyankulam korale and the Ulagalla korale ; on the west by the village limit of Pahala Hamillewa (part of Ambagahawewa-oya), the village limit of Kasamaduwa.

NOTE.—The following lots lying within the above-mentioned boundaries are excluded from this notice, and their aggregate acreage of 49 acres and 31 perches is not included in the acreage of 620 acres 2 roods and 36 perches given above :—

Block survey preliminary plan 799.

Lot.	Name of Land.	Extent, A. R. P.	Lot.	Name of Land.	Extent, A. R. P.	
A 9 ..	Kudagama-accara, Accaraweliyaya, and Accarawatta (T. Ps. 311,770, 311,771, and 299,673)	11 1 37	A 19 ..	Ihalapurawela ..	0 0 7	
A 13 ..	Ihalapurawela ..	6 3 24	A 29 ..	Welegalgodella ..	0 1 2	
A 14 ..	Gangoda ..	2 3 18	A 30 ..	Pahalapurawela ..	11 3 23	
A 18 ..	Accarakele and Accarawela (T. Ps. 274,237 and 299,674)	5 2 12	A 34 ..	Pahala-accarawela (T. P. 277,002)	9 3 30	
				A 35 ..	Accarawelewedibima ..	0 0 38
					49 0 31	





Surveyor-General's Office,
Colombo, November 17, 1920.

Scale of 16 Chains to an Inch.

G. K. THORNHILL,
for Surveyor-General.

Anuradhapura S. O. 8—1921.

Anuradhapura Notice No. 7,753.

Notice under "The Waste Lands Ordinances of 1897, 1899, 1900, and 1903."

TAKE notice that unless within three months from February 18, 1921, the persons, if any, who claim any interest in the lands hereinafter mentioned or in any one or more of such lands or to some interest therein make claim in person or in writing to the said lands or any of them or to some interest therein to W. E. Wait, Esq., Special Officer appointed under section 28 of "The Waste Lands Ordinances of 1897, 1899, 1900, and 1903," at his office at Colombo :

Such Special Officer, in pursuance of the powers vested in him by the said Ordinances, will declare by writing under his hand that the said lands, or such of them as to which no claim has been made, are the property of the Crown.

W. E. WAIT,
Special Officer.

NOTE.—A claim to a right of way over the said lands or any of them is a claim to an interest in the land or lands.

Description of the Lands referred to.

The following lots situated in the village of Galkulama, in the Elimeda tulana of the Kanadara korale of the Nuwara-gam palata, in the North-Central Province, as described in the annexed diagram :—

Block survey preliminary plan 810.

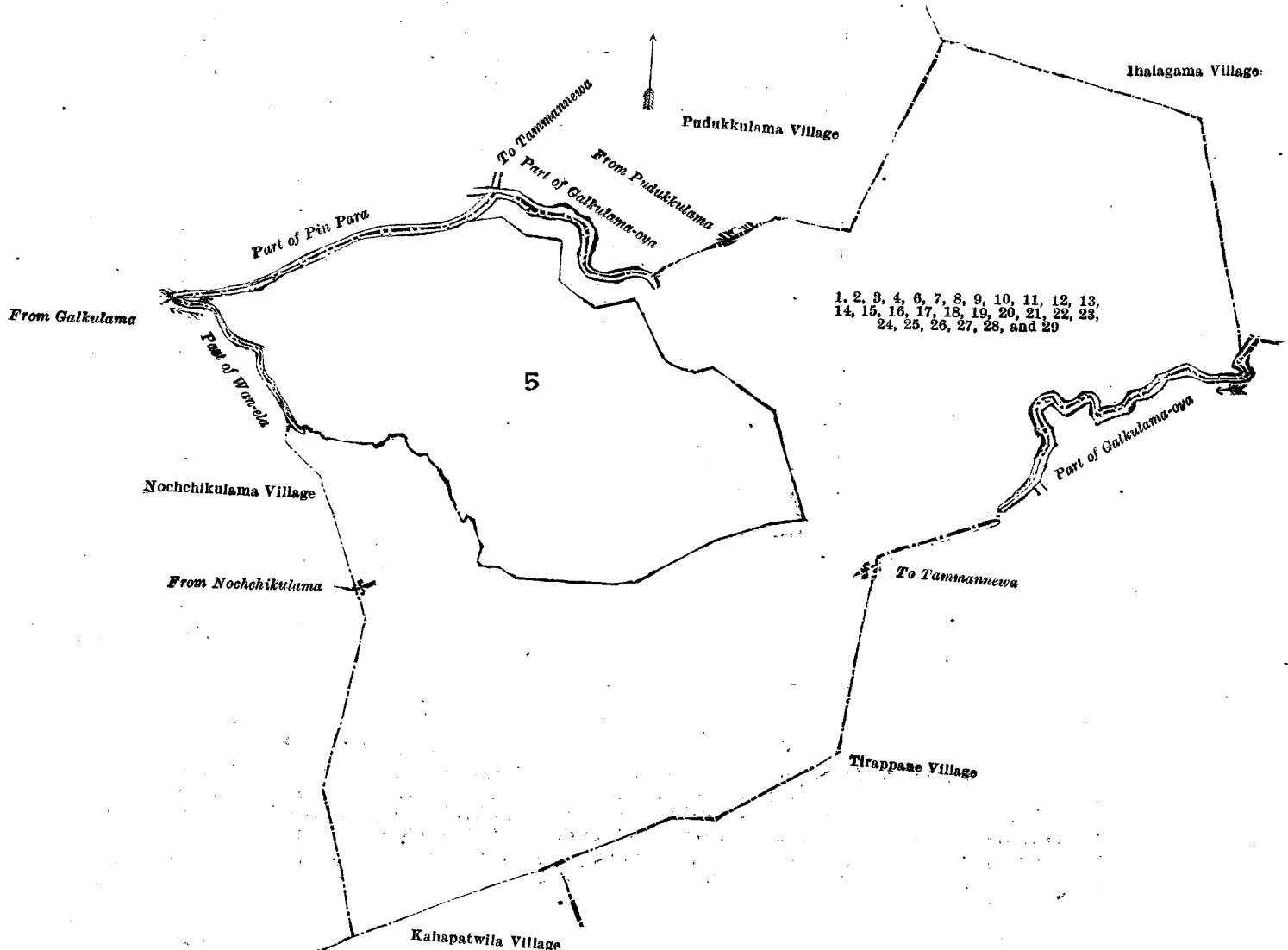
Lot.	Name of Land.	Extent, A. R. P.	Lot.	Name of Land.	Extent, A. R. P.
1 ..	Godahena	0 0 17	17 ..	Galkulame-oya (half the area of stream)	1 1 19
2 ..	Wan-ela (stream)	0 0 3	18 ..	Galkulamewewa (tank and bund)	88 3 12
3 ..	Wan-ela (half the area of stream)	0 0 36	19 ..	Wekandiyataerapubima (reservation for bund)	0 1 4
4 ..	Pinpara (cart track) (half the area)	0 3 5	20 ..	Do. (do.)	3 1 9
6 ..	Oyataerapubima (reservation for stream)	9 3 28	21 ..	Wan-ela (stream)	0 2 4
7 ..	Galkulama-oya (half the area of stream)	0 3 32	22 ..	Kongahahena	15 3 1
8 ..	Galkulame-oya (stream)	3 1 31	23 ..	Adipara (footpath to Noochchikulama).	0 0 10
9 ..	Palugahakele	13 3 13	24 ..	Heventiyana-hena, Nugagahahena, Kongahayaya	43 0 34
10 ..	Wekandiyataerapubima (reservation for bund)	2 0 2	25 ..	Tammannewakele	9 0 5
11 ..	Adipara (footpath to Pudukkulama)	0 0 6	26 ..	Wekandiyataerapubima (reservation for bund)	1 2 8
12 ..	Yodaalakandiya (Yoda-ela bund)	0 3 25	27 ..	Tammannewawewa (tank and bund)	20 2 11
13 ..	Adipara (footpath to Pudukkulama)	0 0 5	28 ..	Galkulamewanahena, Kandeyaya	38 3 15
14 ..	Pitaelehena, Gongahakele	5 2 8	29 ..	Adipara (footpath to Tirappane)	0 0 5
15 ..	Yodaalakandiya (Yoda-ela bund)	0 2 30			
16 ..	Wewismattekele, Millagahayaya, Pura-maduwala	67 2 26			329 2 4

and bounded as follows: on the north by the village limit of Pudukkulama, the village limit of Ihalagama; on the east by the village limit of Ihalagama, the village limit of Tirappane; on the south by the village limit of Tirappane, the village limit of Kahapatwila; on the west by the village limit of Nochchikulama (part of Wan-ela.)

NOTE.—The following lot lying within the above-mentioned boundaries is excluded from this notice, and its acreage of 114 acres and 13 perches is not included in the acreage of 329 acres 2 roods and 4 perches given above:—

Block survey preliminary plan 810.

Lot.	Name of Land.	Extent, A. R. P.
5	Nomileyaya <i>alias</i> Accarayaya (T. P. 230,716)	114 0 13



Surveyor-General's Office,
Colombo, November 3, 1920.

Scale of 16 Chains to an Inch.
Anuradhapura S. O. 9—1921.

G. K. THORNHILL,
for Surveyor-General.

Anuradhapura Notice No. 7,754.

Notice under "The Wasts Lands Ordinances of 1897, 1899, 1900, and 1903."

TAKE notice that unless within three months from February 18, 1921, the persons, if any, who claim any interest in the lands hereinafter mentioned or in any one or more of such lands or to some interest therein make claim in person or in writing to the said lands or any of them or to some interest therein to W. E. Wait, Esq., Special Officer appointed under section 28 of "The Waste Lands Ordinances of 1897, 1899, 1900, 1903," at his office at Colombo:

Such Special Officer, in pursuance of the powers vested in him by the said Ordinances, will declare by writing under his hand that the said lands, or such of them as to which no claim has been made, are the property of the Crown.

W. E. WAIT,
Special Officer.

NOTE.—A claim to a right of way over the said lands or any of them is a claim to an interest in the land or lands.

Description of the Lands referred to.

The following lots situated in the village of Kayipitiyawa, in the Elimeda tulana of the Kanadara korale of the Nuwaragam palata, in the North-Central Province, as described in the annexed diagram:—

Block survey preliminary plan 798.

Lot.	Name of Land.	Extent, A. R. P.	Lot.	Name of Land.	Extent, A. R. P.
1	Footpath and reservation	0 1 32	5	Cart track	0 1 33
2	Heena-ela	0 0 27	6	Labukelemukalana and Palugaha-	17 2 13
3	Mahagalakele <i>alias</i> Mahagalamukalana	21 2 13	7	mukalana	0 1 2
4	Mylagasweuismattekongalakele	13 3 27		Palugaha-ela	

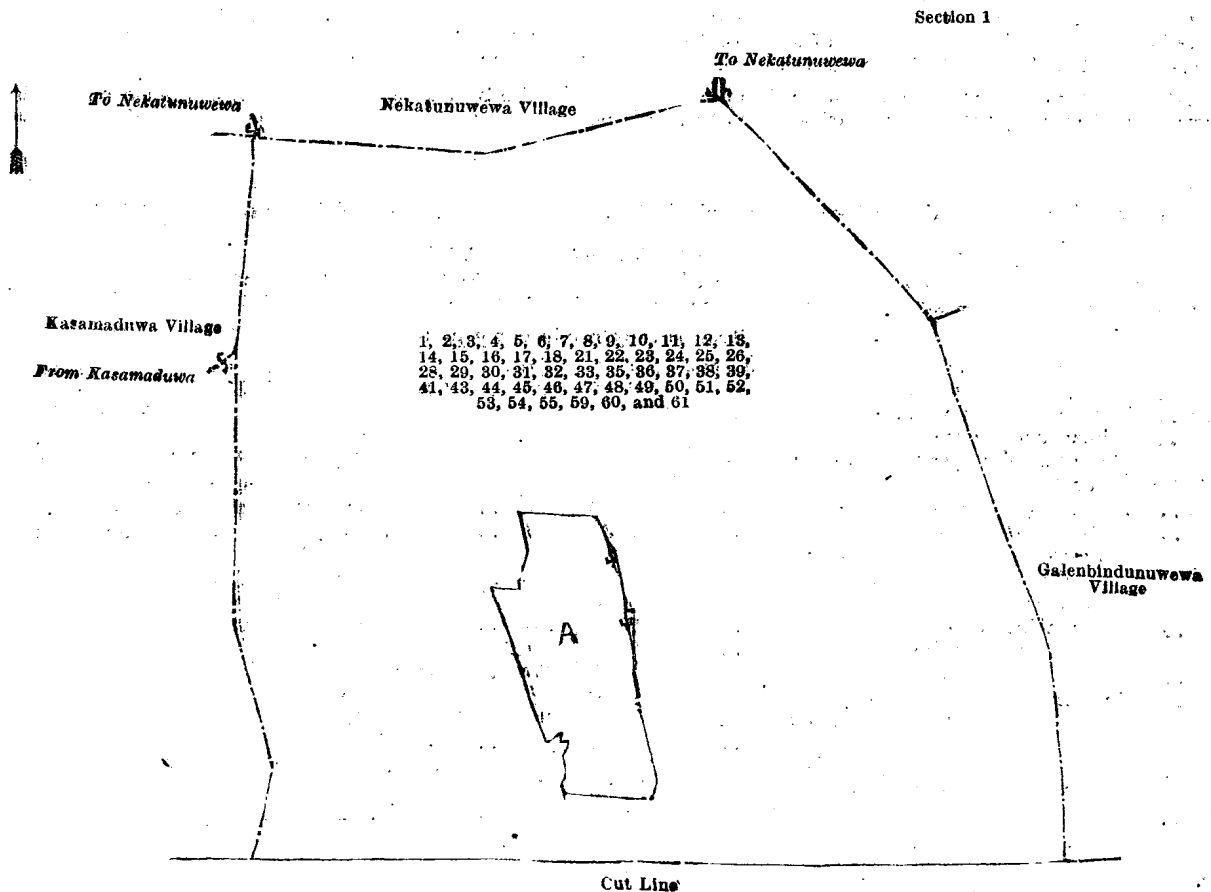
Lot.	Name of Land.	Extent, A. R. P.	Lot.	Name of Land.	Extent, A. R. P.
8 ..	Palugahamukalana ..	41 2 33	36 ..	Minipitiya (cemetery) ..	1 1 8
9 ..	Cart track ..	0 0 29	37 ..	Minipitikele (approach road to cemetery) ..	0 0 16
10 ..	Palugahakele ..	2 2 32	38 ..	Wan-ela ..	0 1 1
11 ..	Mylagaswewa (tank and bund) ..	38 2 0	39 ..	Minipitilandukele ..	1 3 20
12 ..	Wewataerapubima (reservation for tank bund) ..	1 3 21	41 ..	Horow-ela ..	0 0 15
13 ..	Landu-ela ..	0 0 25	43 ..	Kayipitiyawekele ..	0 2 10
14 ..	Dambagahayaya <i>alias</i> Kayipitiyawehenyaya <i>alias</i> Mahagalahenyaya ..	116 3 15	44 ..	Kulamukkumuppaduadi (reservation for tank bund) ..	3 0 21
15 ..	Dambagahayaya and Mylagaswewakele ..	37 2 4	45 ..	Kayipitiyawawewa (tank and bund) ..	82 3 34
16 ..	Mikande-ela ..	0 0 20	46 ..	Wewuhalamukalana <i>alias</i> Wembuwewakele ..	36 1 26
17 ..	Do. ..	0 0 7	47 ..	Wembuwewawekanda (bund abandoned) ..	0 3 26
18 ..	Do. ..	0 0 31	48 ..	Mudun-ela ..	0 2 20
21 ..	Horow-ela ..	0 0 8	49 ..	Kayipitiyawamukalankela and Wewuhalamukalana ..	90 1 28
22 ..	Siyambalagahayaya (chena reserve) ..	34 2 0	50 ..	Kongahayaya ..	39 2 33
23 ..	Cart track ..	1 1 10	51 ..	Cart track ..	0 1 8
24 ..	Wiragahayaya and Palugahayaya ..	41 3 4	52 ..	Kayipitiyawakele ..	2 0 0
25 ..	Footpath ..	0 0 15	53 ..	Kongahalanda ..	13 2 39
26 ..	Do. ..	0 0 13	54 ..	Tisbamba (reserve tisbamba) ..	1 2 20
28 ..	Mikandewewa (tank and bund) ..	6 2 5	55 ..	Kongahalanda ..	1 0 32
29 ..	Mikandewewakele (reservation for tank bund) ..	0 3 36	59 ..	Welapaulihalakella ..	1 0 4
30 ..	Do. (do.) ..	1 0 0	60 ..	Footpath ..	0 0 20
31 ..	Amuna-ela ..	0 0 33	61 ..	Dambagahayaya and Wewaismattehenyaya ..	44 0 21
32 ..	Mikandewewakele (reservation for ela) ..	0 2 1			
33 ..	Do. (do.) ..	0 1 4			
35 ..	Kadurugahalanda, Siyambalagahayaya, and Minipitikele ..	13 3 32			
					718 0 7

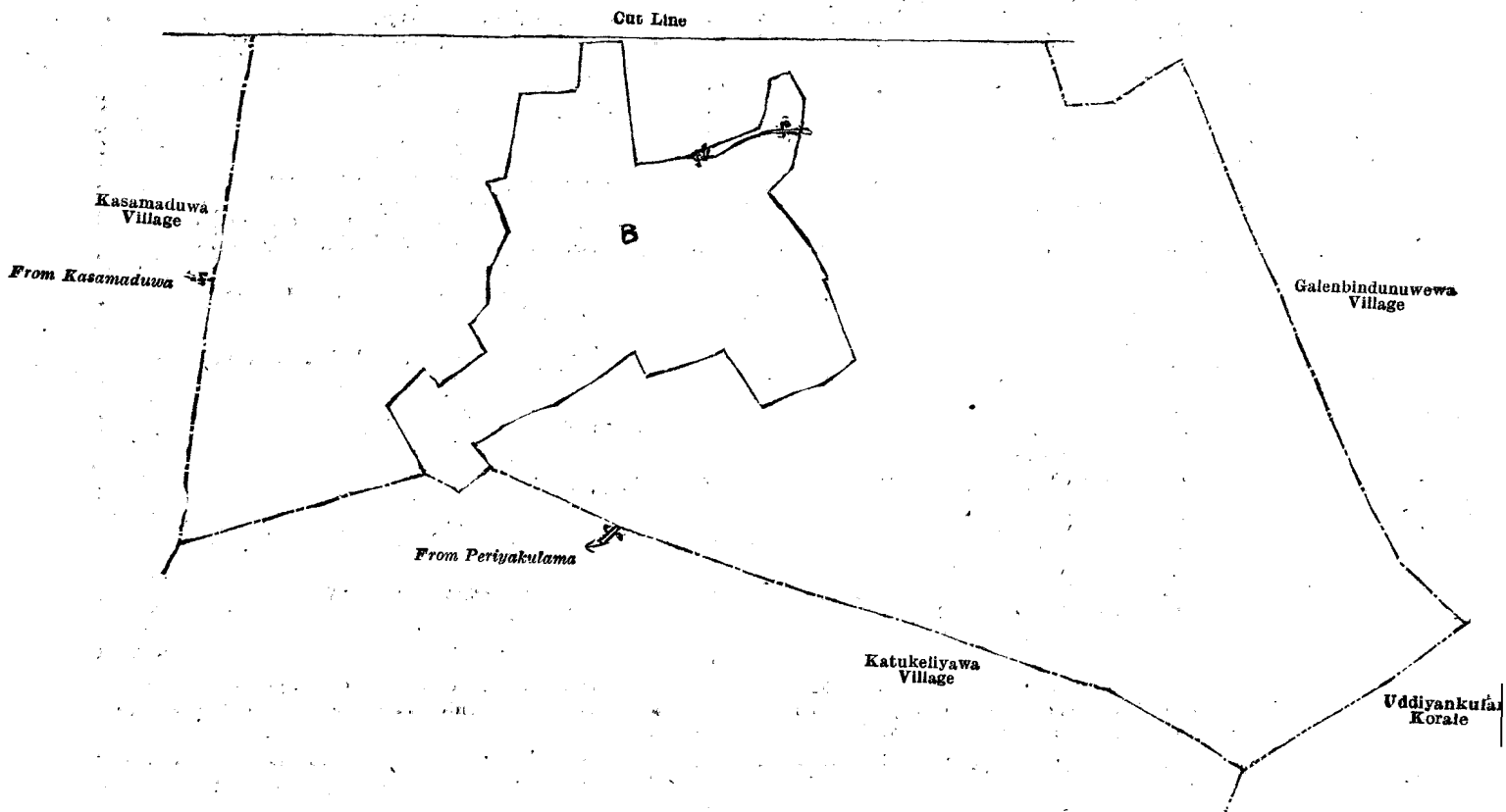
and bounded as follows : on the north by the village limit of Nekatunuwewa ; on the east by the village limit of Nekatunuwewa, the village limit of Galenbinduwewa ; on the south by the boundary of the Uddiyankulam korale, the village limit of Katukeliyawa ; on the west by the village limit of Kasamaduwa.

NOTE.—The following lots lying within the above-mentioned boundaries are excluded from this notice, and their aggregate acreage of 90 acres 2 roods and 21 perches is not included in the acreage of 718 acres and 7 perches given above :—

Block survey preliminary plan 798.

Lot.	Name of Land.	Extent, A. R. P.	Lot.	Name of Land.	Extent, A. R. P.
A 19 ..	Mylagaswewa-accarewedibima ..	0 1 30	B 42 ..	Kayipitiyaweaccarewedibima ..	0 2 12
A 20 ..	Mylagaswewa-accarewela (T. Ps. 260,948, 253,964, 157,339, 254,076, and 318,729) ..	18 0 39	B 56 ..	Kayipitiyawealutwatta ..	0 0 30
A 27 ..	Mylagaswewa-accarewedibima ..	1 1 35	B 57 ..	Kayipititotteaccara (T. Ps. 287,871, 161,077, 290,715, 307,858, 317,241, 316,702) ..	17 1 19
B 34 ..	Mikandewela-accara (T. Ps. 328,204, 328,206, and 177,505) ..	8 1 39	B 58 ..	Puranamahawelakotuwekumbura ..	40 1 38
B 40 ..	Puranawatta ..	3 1 19			90 2 21





Surveyor-General's Office,
Colombo, November 11, 1920.

Scale of 16 Chains to an Inch.
Anuradhapura S. O. 10—1921.

G. K. THORNHILL,
for Surveyor-General.

Anuradhapura Notice No. 7,755.

Notice under "The Waste Lands Ordinances of 1897, 1899, 1900, and 1903."

TAKE notice that unless within three months from February 18, 1921, the persons, if any, who claim any interest in the lands hereinafter mentioned or in any one or more of such lands or to some interest therein make claim in person or in writing to the said lands or any of them or to some interest therein to W. E. WAIT, Esq., Special Officer appointed under section 28 of "The Waste Lands Ordinances of 1897, 1899, 1900, and 1903," at his office at Colombo:

Such Special Officer, in pursuance of the powers vested in him by the said Ordinances, will declare by writing under his hand that the said lands, or such of them as to which no claim has been made are the property of the Crown.

W. E. WAIT,
Special Officer.

NOTE.—A claim to a right of way over the said lands or any of them is a claim to an interest in the land or lands.

Description of the Lands referred to.

The following lots situated in the village of Nekatunuwewa, in the Elwe tulana of the Kanadara korale of the Nuwaragam palata, in the North-Central Province, as described in the annexed diagram:—

Block survey preliminary plan 794.

Lot.	Name of Land.	Extent, A. R. P.	Lot.	Name of Land.	Extent, A. R. P.
1	Talawanapugala	0 3 6	22	Tambalagalamukalana, Karuwalagawewemukalana, and Pilmagalamukalana	168 2 39
2	Para-adda'ahena	0 1 32	23	Wiragahahena, Pahalakaruwalagawewahena, Kongahahena	29 1 17
3	Minor road (part of)	0 1 1	24	Pahalapattileweaccareidarna	2 0 4
4	Paragawabima (reservation for minor road)	0 1 36	25	Horow-elabima (reservation for Horow-ela)	0 1 32
6	Adipara (footpath)	0 0 10	26	Horow-ela (stream)	0 0 25
7	Mahaparapettehena Bogahahena	53 1 31	27	Reservation for Horow-ela	1 0 10
8	Gangurewatayanakarattapara (cart track)	0 1 36	28	Pahalapattileweaccare	6 3 18
9	Bogahahena	5 3 8	30	Diulgahahena, Kongahahena	21 1 12
10	Reservation for minor road	1 0 17	35	Bogahahena	0 2 11
16	Talawanapugala (rock)	1 0 21	36	Do.	0 3 32
17	Kadawala-ela (stream)	1 1 5	37	Do.	0 3 34
18	Karuwalagaswewalanda	34 2 10	38	Parebima (reservation for minor road)	0 0 18
19	Pahalakaruwalagaswewekanda (reservation for tank bund)	0 3 6	39	Karattapara (cart track) (road and reservation)	0 1 16
20	Pahalakaruwalagaswewawekanda (tank bund abandoned)	0 2 38	43	Paralangahena (reservation for minor road)	0 1 17
21	Ihalakarawalagaswewawekanda (tank bund abandoned)	0 2 11			

Lot.	Name of Land.	Extent, A. R. P.	Lot.	Name of Land.	Extent, A. R. P.
44	Karattapara (minor road)	2 0 30	109	Ela-addarahena (reservation for stream) and Wella-addarahena	0 1 0
44½	Alutlandaparebima (reservation for minor road)	0 1 12	110	Do. (do.)	0 0 21
45	Alutlanda	2 2 20	110½	Kadawala-ela (stream)	0 0 8
46	Alapatwewagaslanda, Dombagahalandanda (reservation for tank bund)	1 0 19	113	Do.	0 1 21
47	Elapathwewa (tank and bund, abandoned)	5 1 2	114	Elataerapukella	0 1 18
48	Adipara (footpath)	0 0 1	115	Horow-ela (stream)	0 0 16
49	Minipitiyahena and Bogahalanda	42 0 12	117	Wekanda-addarahena (reservation for tank bund)	3 2 15
50	Minipitiyapara (approach road to cemetery)	0 1 33	118	Kadawalahena	1 0 12
51	Minipitiya (cemetery)	1 0 0	119	Kongahalanda	1 0 31
52	Polagawille-ela (stream)	0 1 2	120	Do.	2 0 0
53	Palugahamukalana and Polagewille-mukalana	14 1 30	121	Adipara (footpath)	0 0 18
54	Kadurugahahena, Galwetiyehehena (chena reserve)	30 1 13	122	Kongahahena and Dematawewahena	19 1 14
55	Kadurugahahena (reservation for minor road)	0 3 5	123	Cart track	0 2 9
56	Karakoppuwehena, Kadurugahahena	48 2 13	124	Wewaihalahena	1 0 1
57	Karattapara (minor road)	2 0 33	125	Ela (stream)	0 0 34
58	Wewa-addarakella and Hurigahahena (reservation for tank bund)	1 1 20	126	Tammennagodamukalana	4 2 22
59	Ehetugaha-akkaraidama, Hurigahahena	2 0 1	130	Ela (stream)	0 0 23
62	Tisbamba (sanitary reserve)	2 3 22	132	Wewalangalanda (reservation for tank bund)	2 0 39
63	Horow-ela (stream)	0 2 2	133	Kahatagaha-akkara	1 2 18
64	Do.	0 3 25	134	Kahatagahalandumukalana, Tammennagodamukalana	12 3 34
65	Kongahahena	1 1 33	135	Kongahahena and Bogahahena	133 0 30
66	Do. (reservation for footpath)	0 0 34	136	Taranagollewehena and Kongahahena (reservation for ela)	4 1 36
67	Kongahahena-accara	1 1 20	137	Kongahahena	4 0 24
68	Do. (reservation for Horow-ela)	0 1 37	138	Taranagollewe-ela (stream)	0 2 8
69	Adipara (footpath)	0 0 17	139	Taranagollewemukalana	22 2 0
70	Kongahahena (reservation for footpath)	0 1 4	140	Karattapara (cart track)	1 0 37
71	Wekandebima (reservation for tank bund)	2 1 33	141	Path reservation	0 3 30
72	Pahalapattilewewewa (tank and bund)	40 1 24	142	Nirawigelanda	22 1 7
73	Karuwalagaswewamukalana	5 0 21	143	Path and reservation	0 2 37
74	Kudakaruwalagaswewawekanda (abandoned tank bund)	0 3 14	144	Kurundugahayaya and Kulugediyehehena	50 1 3
75	Mailagahahena	13 3 3	145	Ihalapattilewewewa (tank and bund)	26 1 38
77	Karuwalagaswewamukalana	58 1 18	146	Millagalandumukalana and Kulugediye-mukalana	228 1 16
78	Adipara (footpath)	0 0 38	147	Nitugollewe-ela (stream)	0 2 26
79	Horow-ela (stream)	0 0 31	148	Timbirigahahena and Nitulgahahena	32 3 3
80	Wekandalangahena (reservation for tank bund)	2 1 38	149	Adipara (footpath)	0 0 27
81	Ihalapattilewehena, Kongashena	2 2 30	150	Kulugediye-ela (stream)	0 1 0
82	Ihalapattilewe-ela (stream)	0 2 9	151	Kulugediyemukalana (reservation for stream)	0 3 13
83	Ihalapattilewehena (reservation for Horow-ela)	0 3 5	152	Taranagollewekanda (tank bund, abandoned)	0 2 15
84	Do.	3 1 9	153	Kulugediyemukalana and Taranagollewemukalana	77 2 30
86	Hikgahahena <i>alias</i> Ihalapattilewehena	18 1 28	154	Landa <i>alias</i> Wiragahahena (chena reserve)	12 1 24
87	Adipara (footpath)	0 0 7	155	Karattapara (cart track) road and reservation	0 2 22
88	Path (road and reservation)	0 2 4	156	Palugaha-ela (stream)	0 0 14
89	Dambagahahena, Kongahahena, Hurigahahena (chena reserve)	70 0 16	157	Labukelemukalana and Tammennagodamukalana	40 1 23
90	Karattapara (cart track)	0 0 4	158	Tammennagoda-ela (stream)	0 3 11
91	Dambagahalanda (reservation for tank bund)	1 0 32	159	Tammennagodamukalana <i>alias</i> Lag-godemukalana	32 2 18
92	Kongahahena <i>alias</i> Wanehena	0 2 27	160	Tammenagodawewa (tank and bund)	35 0 28
93	Pareaddarabima (road and reservation)	0 1 18	161	Yoda-ela (stream)	0 1 39
94	Pareaddarabima (reservation for cart track)	0 0 22	162	Tammennagodamukalana	21 3 33
95	Old tisbamba (sanitary reserve)	2 0 30	163	Karattapara (cart track)	0 1 30
97	Karathapara (cart track)	0 0 35	164	Tammennagodamukalana and Dematawewamukalana	81 2 14
100	Horow-ela (stream)	0 0 6	165	Dematawewa (tank and bund)	42 3 29
103	Nekatanuwewa (tank and bund)	168 3 37	166	Panakkapelesse-ela (stream)	0 0 27
104	Diulgahawalahena, Dematawewahena, and Mahaparehena	25 1 25	167	Kongahayaya, Bogahalanda, Hikgahalanda, Nugagahalanda, Tammennagodahena (chena reserve)	44 0 31
106	Demataweaccara	1 2 19	168	Tammenagodamukalana and Dematawewemukalana	5 1 0
107	Dematawewahenayaya	31 0 28	169	Wembu-ela (stream)	0 1 0
108	Bogahalanda	1 1 29	170	Do. (do.)	0 1 1

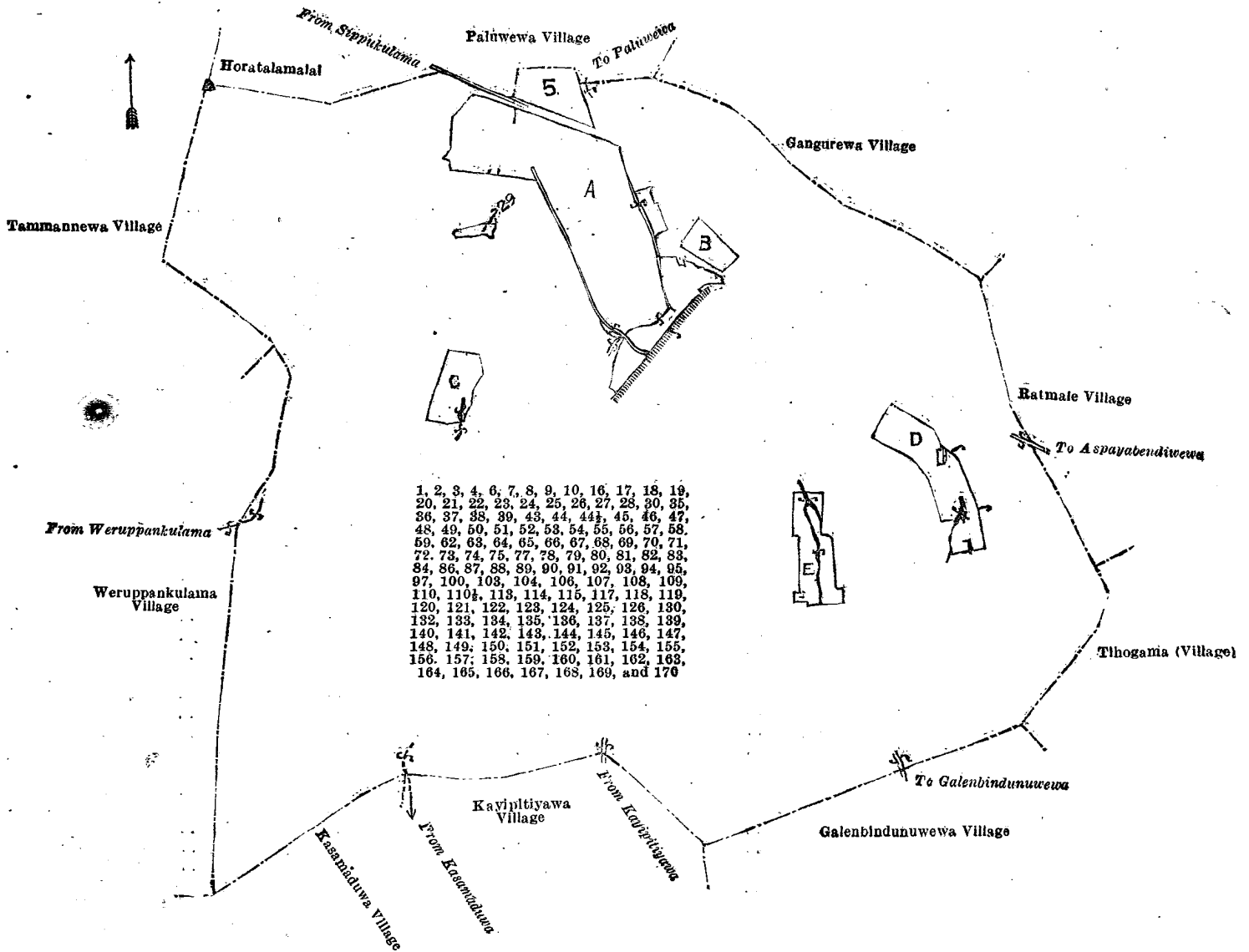
1,932 1 31

and bounded as follows : on the north by the village limit of Paluwewa, a road, the village limit of Paluwewa, the village limit of Gangurewa ; on the east by the village limit of Gangurewa, the village limit of Ratmale, the village limit of Tihogama ; on the south by the village limit of Galenbindunuwewa, the village of Kaypitiyawa, the village limit of Kasamaduwa ; on the west by the village limit of Weruppankulama, the village limit of Tammannewa.

NOTE.—The following lots lying within the above-mentioned boundaries are excluded from this notice, and their aggregate acreage of 178 acres and 3 roods is not included in the acreage of 1,932 acres 1 rood and 31 perches given above :—

Block survey preliminary plan 794.

Lot.	Name of Land.	Extent, A. R. P.	Lot.	Name of Land.	Extent, A. R. P.
A 11 ..	Akka-raidama	12 1 26	B 41 ..	Ehetugaha-akkara	0 0 14
A 12 ..	Akka-ravelawedibima	0 1 30	B 42 ..	Do. (T. Ps. 263,252 and 263,385)	5 1 30
A 13 ..	Do.	0 1 0	C 85 ..	Ihalapattileweakka-raidama (T. Ps. 229,300 and 192,145)	10 2 27
A 14 ..	Pahalapattileweakka-raidama (T. P. 121,035)	15 2 14	C 76 ..	Ihalapattileweakka-rewedibima	0 1 24
A 15 ..	Akka-ravelawedibima	1 1 18	D 105 ..	Dematawewapuranakumbura	9 1 3
A 31 ..	Ehetugaha-akkara (T. P. 234,050)	2 1 14	D 111 ..	Accarewella-ela	0 0 18
A 32 ..	Do.	0 1 8	D 112 ..	Dematawewa-akka-raidama (T. Ps. 230,369, 257,156, 302,603, 303,073, 303,079, 313,425, and 313,426)	13 0 0
A 33 ..	Puranakumbura	56 1 36	D 116 ..	Accarewedibima	0 0 7
A 34 ..	Bulugaha-akkara (T. Ps. 217,692, 267,223, and 267,224)	2 1 37	E 127 ..	Tammennagoda-akka-rewedibima (T. Ps. 193,658, 197,264, 198,006, and 252,291)	14 0 25
A 60 ..	Gammedda	7 2 26	E 128 ..	Tammennagoda-akka-rewedibima	0 0 15
A 61 ..	Kadurugahawatta	0 1 5	E 129 ..	Tammennagoda-akkara	0 0 20
A 96 ..	Ambagahawatta	3 2 25	E 131 ..	Tammennagoda-akka-rewedibima	0 1 22
A 98 ..	Migahawatta	0 2 14	5 ..	Pahala-akka-raidama (T. Ps. 221,913 and 221,064)	12 2 26
A 99 ..	Akka-raidama (T. Ps. 160,632, 281,246, and 281,247)	2 1 35			
A 101 ..	Akka-raidama	0 0 25			
A 102 ..	Ambagahawatta	3 2 24			
29 ..	Pahalapattileweakka-raidama (T. P. 221,914)	2 0 3			
B 40 ..	Ehetugaha-akka-rewedibima (T. P. 263,252)	0 0 29			
					178 3 0



Anuradhapura Notice No. 7,756.

Notice under "The Waste Lands Ordinances of 1897, 1899, 1900, and 1903."

TAKE notice that unless within three months from February 18, 1921, the persons, if any, who claim any interest in the lands hereinafter mentioned or in any one or more of such lands or to some interest therein make claim in person or in writing to the said lands or any of them or to some interest therein to W. E. Wait, Esq., Special Officer appointed under section 28 of "The Waste Lands Ordinances of 1897, 1899, 1900, and 1903," at his office at Colombo:

Such Special Officer, in pursuance of the powers vested in him by the said Ordinances, will declare by writing under his hand that the said lands, or such of them as to which no claim has been made, are the property of the Crown.

W. E. WAIT,
Special Officer.

NOTE.—A claim to a right of way over the said lands or any of them is a claim to an interest in the land or lands.

[Description of the Lands referred to.

The following lots situated in the village of Paluwewa, in the Elimeda tulana of the Kanadara korale of the Nuwara-gam palata, in the North-Central Province, as described in the annexed diagram:—

Block survey preliminary plan 792.

Lot.	Name of Land.	Extent, A. R. P.	Lot.	Name of Land.	Extent, A. R. P.
3	Mekichchewelanda	2 1 19	77	Kadigalelanda, Galwetiylenda, Hawamerugalelanda, Kongahahena (chena reserve)	210 1 20
4	Do.	52 2 14	79	Elagawamukalana (reservation for stream)	8 0 2
5	Cart track	0 1 31	80	Elagawahena	0 0 25
6	Mekichchewelanda	33 1 28	81	Do.	0 2 24
7	Main road	3 2 27	82	Dambagahahena	2 0 2
8	Channel	0 0 1	84	Weleismatta <i>alias</i> Mailagahalanda	1 3 23
9	Open land (reservation for main road)	0 1 9	87	Elagawalanda (portion of old reservation for stream)	0 0 21
14	Wanelemukalana	2 1 2	89	Ela-addarakele (reservation for stream)	1 3 26
17	Pahala-accarewedibima	0 1 1	90	Adipara (footpath)	0 0 1
18	Mekichchewewanelemukalana	5 0 8	91	Do. (do.)	0 0 6
21	Wanelemukalana	5 1 1	92	Kadurugahahena	0 1 9
22	Wan-ela (stream)	0 2 36	95	Cart track	0 2 38
23	Mekichchewe-oya (stream)	2 0 17	98	Kadurugahalanda, Galatiyanagoda-walelanda, Seruppukattigahalanda	44 1 27
24	Mekichchewemukalana, Wirandaheememukalana	38 3 3	99	Seruppukattigahalanda, Kadurugahalanda (chena reserve)	60 0 25
25	Main road (part)	0 2 24	100	Path and reservation	0 2 30
26	Wirandaheememukalana, Galwanemukalana	74 1 20	101	Diulgahalanda, Bogahahena (chena reserve)	38 1 39
27	Galwanemukalana	2 1 15	102	Path and reservat on	0 3 8
28	Wekandepaulamukalana	1 3 7	103	Baradamunugahalanda, Bogahalanda, Kohombagaswewehena	82 3 26
29	Horow-ela (field channel)	0 0 9	104	Kohombagaswetiawewa (tank and bund)	11 1 19
30	Horowelagawamukalana	0 3 22	105	Kohombagaswetiawemukalana (reservation for tank bund)	1 2 5
31	Do.	1 0 2	106	Kohombagaswetiawemukalana	6 1 3
32	Open land (reservation for main road)	1 1 34	107	Horow-ela field (channel)	0 0 16
35	Cart track	0 0 21	108	Footpath	0 0 17
37	Wekandebima (reservation for tank bund)	3 0 34	109	Kohombagaswetiylenda	5 1 11
38	Mekichchewewewa (tank and bund)	60 2 28	112	Paluwewa (tank and bund)	147 3 21
39	Kiulehena (reservation for cart track)	0 1 30	113	Wekandebima (reservation for tank bund)	3 0 10
40	Hurigahalanda (chena reserve)	2 2 13	115	Tisbamba (sanitary reserve)	2 2 8
41	Do. (reservation for cart track)	0 2 14	117	Horow-ela (field channel)	0 0 29
42	Kongahahena, Hurigahalanda, Kiulpitiylenda (chena reserve)	90 3 12	119	Wella (field channel)	0 0 13
43	Cart track	0 3 3	122	Elahabodakella	1 0 36
44	Kiulpitiylenda, Meeagalanda	42 0 37	123	Wan-ela (stream)	3 0 3
47	Kadawala-ela (stream)	0 2 20	124	Kongahahena <i>alias</i> Dambagahahena	2 0 2
50	Do. (do.)	0 0 6	125	Kongahahena	1 2 5
52	Ranawarawewehena	15 0 35	126	Ela-addarahena (reservation for stream)	0 3 32
53	Ranawarawewewa (tank and bund)	11 3 0	128	Elamullehena	0 2 8
54	Ratmalwetiawewa (do.)	52 2 32	129	Minipitiya (cemetery)	0 2 5
56	Timbirigahahena, Wekandepaulahena, Kiulpitiyehena (reservation for tank bund)	3 1 28	130	Approach road to cemetery	0 0 18
57	Timbirigahahena	0 3 38	131	Minor road (part)	0 0 21
58	Footpath	0 0 2	132	Reservation for minor road	0 0 30
59	Palugahakele, Timbirigahahena	1 1 8	133	Reservation for cart track	0 1 16
61	Palugahalanda	2 1 14	134	Cart track	0 1 9
64	Mekichchewe-oya (stream)	3 1 34	135	Wewai mattelanda	20 3 2
65	Amunagawakele	0 3 2	136	Minor road	1 2 24
66	Kiulehena <i>alias</i> Kiulpitiylenda	4 2 20	137	Talawanapugalehena, Horatalamalakandehena	54 1 15
68	Wagal-ela (stream)	0 0 5	138	Talawanapugala (rock)	0 0 17
70	Mekichchawewe <i>alias</i> Wewaismatte-diyagilma	1 0 31	139	Minor road (part)	0 1 1
72	Amuneweelanda	0 2 19			
73	Kadigalelanda (reservation for stream)	1 1 14			
74	Kadigalelanda	5 0 15			
75	Do.	3 2 7			
76	Do.	5 3 12			

and bounded as follows: on the north by the village limit of Kukulewa, the village limit of Rampatwila; on the east by the village limit of Rampatwila, the village limit of Ellewewa, the village limit of Gangurewa; on the south by the village limit of Nekatunuwewa; on the west by the village limit of Tammannewa, the village limit of Sippukulama, the village limit of Kukulewa.

NOTE.—The following lots lying within the above-mentioned boundaries are excluded from this notice, and their aggregate acreage of 238 acres 1 rood and 3 perches is not included in the acreage of 1,266 acres 1 rood and 7 perches given above:—

Block survey preliminary plan 792.

Lot.	Name of Land.	Extent, A. R. P.	Lot.	Name of Land.	Extent, A. R. P.
A 1	Pahala-accarewedibima	0 1 24	C 67	Amunewelawedibima	1 0 4
A 2	Do.	0 2 23	C 69	T. Ps. 186,829, 155,360, and 224,441	20 1 32
A 10	Ihala-accare	1 3 21	C 71	Amunewelawedibima	0 0 30
A 11	T. P. 227,067	3 1 2	C 83	Puranawela	58 1 14
A 12	Ihala-accarewedibima	0 1 25	C 85	T. Ps. 215,905, 292,065, 292,064, 315,759, and 318,102	20 2 11
A 13	Do.	0 0 6	C 86	Mailagaha-accarewedibima	0 0 12
A 15	Puranawela	17 0 26	C 88	Kuruweaccarewedibima	0 2 7
A 16	T. Ps. 225,306, 258,493, 217,703, and 249,312	22 2 32	C 93	Do.	0 1 33
A 19	Oya-addara-accarewedibima	0 1 17	C 94	Mailagaha-accarewedibima	0 1 27
A 20	Do.	1 1 22	C 96	Meegahagodella	0 1 19
B 33	T. P. 249,313	1 2 2	C 97	Ihalapurawelaismatta	0 3 12
B 34	Paranangoda	1 3 17	C 116	Gammeda	3 2 16
B 36	Do. alias Siyambalagahawatta	2 0 12	C 118	Do.	6 3 0
C 45	Kamata (threshing-floor)	0 0 22	C 120	Veeragaha-accarewedibima	0 0 21
C 46	Elenegoda-accarewedibima	0 1 25	C 121	T. P. 144,997	1 1 5
C 48	Do.	0 0 18	51	T. P. 243,240	1 2 12
C 49	Welaccarewedibima	0 0 33	78	T. Ps. 327,538, 316,171, 316,172, and 316,173	17 0 7
C 55	Horawwalanga-accarewedibima	0 0 7	114	T. P. 269,719	1 1 26
C 60	Elenegodapurana-accarewedibima	0 2 6	127	T. Ps. 232,588 and 271,441	5 1 7
C 62	T. Ps. 243,239, 155,344, 232,539, 232,538, 227,728, 230,639, 219,388, 233,595, 266,192, 266,193, and 233,596	34 3 16	D 110	T. P. 182,531	4 2 7
C 63	Elenmegoda-accarewedibima	0 3 31	D 111	Kohombagaswetiyevelawedibima	2 1 34
					238 1 3

[For Diagrams of Sections I. and II. see pages 239 and 240.]

Anuradhapura Notice No. 7,757.

Notice under "The Waste Lands Ordinances of 1897, 1899, 1900, and 1903."

TAKE notice that unless within three months from February 18, 1921, the persons, if any, who claim any interest in the lands hereinafter mentioned or in any one or more of such lands or to some interest therein make claim in person or in writing to the said lands or any of them or to some interest therein to W. E. Wait, Esq., Special Officer appointed under section 28 of "The Waste Lands Ordinances of 1897, 1899, 1900, and 1903," at his office at Colombo:

Such Special Officer, in pursuance of the powers vested in him by the said Ordinances, will declare by writing under his hand that the said lands, or such of them as to which no claim has been made, are the property of the Crown.

W. E. WAIT,
Special Officer.

NOTE.—A claim to a right of way over the said lands or any of them is a claim to an interest in the land or lands.

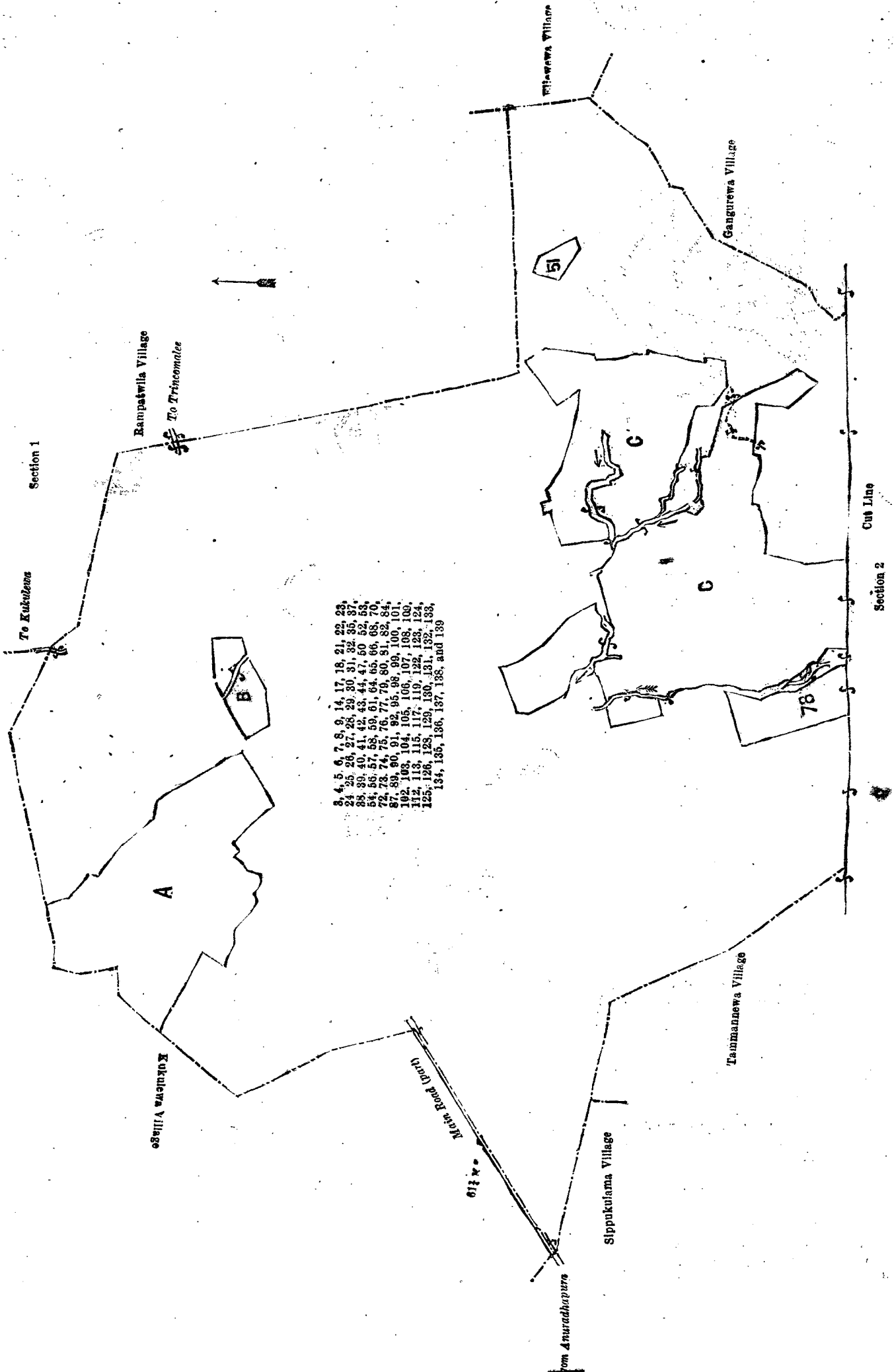
Description of the Lands referred to.

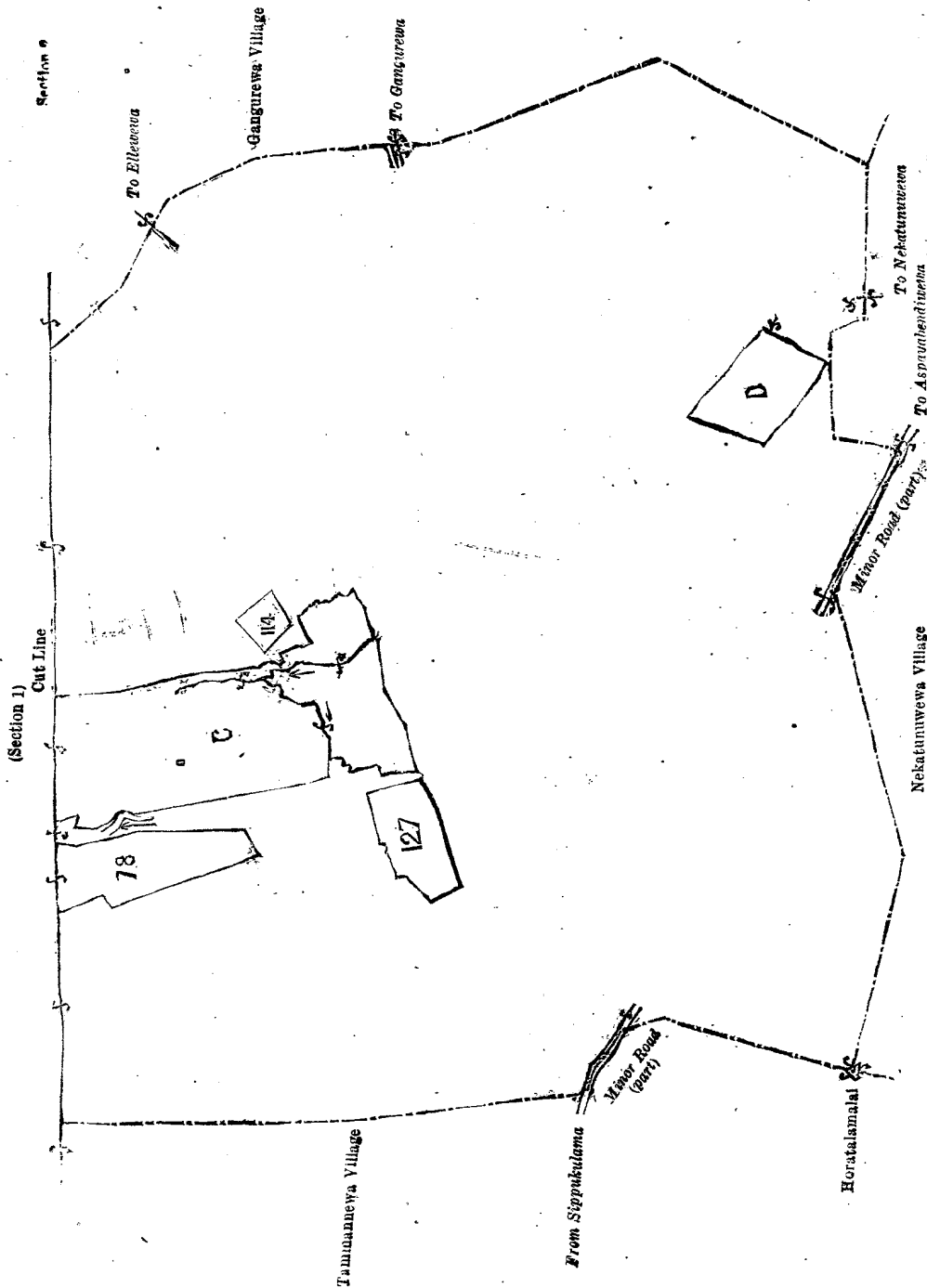
The following lots situated in the village of Ihala Hammillewa, in the Elimeda tulana of the Kanadara korale of the Nuwaragam palata, in the North-Central Province, as described in the annexed diagram:—

Block survey preliminary plan 806.

Lot.	Name of Land.	Extent, A. R. P.	Lot.	Name of Land.	Extent, A. R. P.
1	Kongahalanda	82 0 3	23	Tisbamba (sanitary reserve)	2 1 21
2	Ela	0 0 33	24	Adipara (footpath)	0 0 5
3	Katugahalanda	3 3 19	25	Wela-addaralanda	1 0 17
4	Adipara (footpath)	0 0 6	26	Horow-ela	0 1 38
7	Katugahalanda	23 3 13	27	Wela-addaralanda, Dambagahakele	0 2 9
10	Adipara (footpath)	0 0 3	29	Wekandaidama (reservation for bund)	0 1 3
11	Kongahalanda	18 1 31	30	Landa (reservation for bund)	0 3 5
12	Kudawewa-ela	0 0 25	31	Karattapara (cart track)	0 0 31
13	Kudawewapashamba (Kudawewa bund reservation)	1 0 31	32	Wewakelelenda, Bogahalanda	29 0 0
14	Kudawewa (tank and bund)	4 0 38	33	Ihalahammillewewewa (tank and bund)	45 2 4
15	Kuretiyalanda, Waneyaya, and Kongahalanda (communal chena reserve)	67 1 19	34	Paragawalanda	3 3 8
16	Minipitiya (cemetery)	0 2 4	35	Do.	4 0 19
17	Minipitiyepara (approach road to cemetery)	0 0 21	36	Do.	49 1 38
18	Pinpara (road)	1 2 4	37	Diggala-ela	0 2 30
19	Adipara (footpath)	0 1 8	38	Pinparalanda, Diggalayaya	59 3 2
20	Kuretiyalanda (communal chena reserve)	9 3 21	39	Adipara (footpath)	0 1 4
21	Landa (reservation for bund)	0 2 5	40	Pinpara (road)	1 1 32
			41	Diggalamukalana	44 0 30
			42	Do.	9 0 37
					467 2 17

and bounded as follows: on the north by the village limit of Indigollewa; on the east by the boundary of the Ulagalla korale; on the south by the boundary of the Ulagalla korale, the village limit of Rambewa; on the west by the village limit of Rambewa.





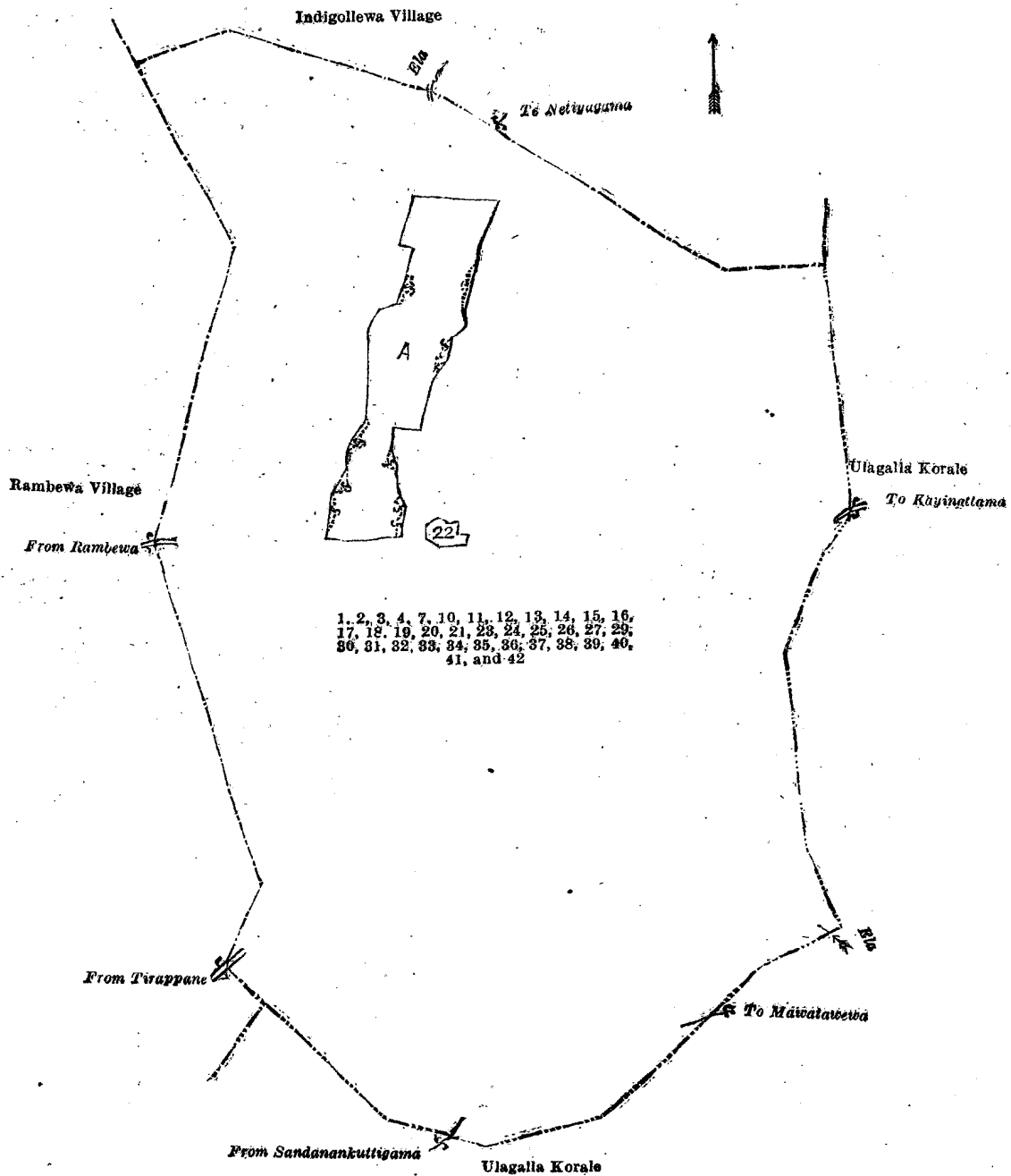
Surveyor-General's Office,
Colombo, November 25, 1920.

Scale of 16 Chains to an Inch.
Anuradhapura S. O. 12—1921.

G. K. THORNHILL,
for Surveyor-General.

NOTE.—The following lots lying within the above-mentioned boundaries are excluded from this notice, and their aggregate acreage of 21 acres 1 rood and 29 perches is not included in the acreage of 467 acres 2 roods and 17 perches given above:—

Block survey preliminary plan 806.					
Lot.	Name of Land.	Extent, A. R. P.	Lot.	Name of Land.	Extent, A. R. P.
A 5 ..	Accaraidama (T. P. 221,211)	.. 4 0 6	A 28 ..	Puranawela 5 3 23
A 6 ..	Pahalawelawedibima	.. 0 0 12	22 ..	Gangoda 0 3 10
A 8 ..	Puranawela 7 3 14			
A 9 ..	Accaraidama (T. P. 319,717)	.. 2 3 4			
					21 1 29



Surveyor-General's Office,
Colombo, November 1, 1920.

Scale of 16 Chains to an Inch.
Anuradhapura S. O. 13—1921.

G. K. THORNHILL,
for Surveyor-General.

Anuradhapura Notice No. 7,758.

Notice under "The Waste Lands Ordinances of 1897, 1899, 1900, and 1903."

TAKE notice that unless within three months from February 18, 1921, the persons, if any, who claim any interest in the lands hereinafter mentioned or in any one or more of such lands or to some interest therein make claim in person or in writing to the said lands or any of them or to some interest therein to W. E. Wait, Esq., Special Officer appointed under section 28 of "The Waste Lands Ordinances of 1897, 1899, 1900, and 1903," at his office at Colombo :

Such Special Officer, in pursuance of the powers vested in him by the said Ordinances, will declare by writing under his hand that the said lands, or such of them as to which no claim has been made, are the property of the Crown.

W. E. WAIT,
Special Officer.

NOTE.—A claim to a right of way over the said lands or any of them is a claim to an interest in the land or lands.

Description of the Lands referred to.

The following lots situated in the village of Rambewa, in the Elimeda tulana of the Kanadara korale of the Nuwara-gam palata, in the North-Central Province, as described in the annexed diagram:—

Block survey preliminary plan 807.

Lot.	Name of Land.	Extent, A. R. P.	Lot.	Name of Land.	Extent, A. R. P.
1	Kadurugahayaya (communal chena reserve)	113 3 26	26	Horow-ela (field channel)	0 0 33
2	Kudarambewepasbima (reservation for bund)	2 0 6	30	Nugagahahena, Kongahahena alias Paragahahena	58 3 9
3	Horow-ela (field channel)	0 0 9	31	Adipara (footpath)	0 0 17
5	Galwetiyeheha and Palugahahena	70 3 27	32	Pasbamba (reservation for bund)	2 2 23
6	Adipara (footpath)	0 0 19	33	Hisbimba	0 0 14
7	Ela (stream)	0 0 13	35	Horow-ela (field channel)	0 0 22
8	Harakwetunagalamukalana	83 0 9	38	Tisbamba (sanitary reserve)	3 3 38
9	Kudarambewewa (tank and bund)	18 2 9	39	Alutwatta	0 1 34
10	Nugagahahena (communal chena reserve)	9 2 17	41	Rambewa tank (tank and bund)	67 0 29
11	Ela (stream)	0 3 1	42	Ehatugahayaya	59 3 31
12	Wekandabima (path)	0 1 17	43	Paluminipitiya (cemetery)	0 2 1
13	Ehatugahayaya (communal chena reserve)	59 0 25	44	Adipara (path)	0 1 22
14	Nikawewa (tank and bund)	22 3 25	45	Ehatugahayaya and Wadakahawala-yaya	75 3 33
15	Adipara (footpath)	0 0 28	46	Karattapara (cart track)	0 3 17
16	Kongahahena	69 3 17	47	Kongahayaya and Wadakahawalayaya	106 0 10
18	Part of Horow-ela (channel)	0 0 5	48	Mudun-ela	0 2 3
21	Akkaraidama (reservation for stream)	0 0 35	49	Bogahayaya and Meegahayaya	70 1 9
22	Pita-ela (stream)	0 0 33	50	Millagahamukalana	25 3 31
23	Welapahalaha	1 3 12	51	Pimpara (road)	1 0 8
24	Horow-ela (field channel)	0 0 18	52	Paragawahena alias Millagahahena	25 0 15
					954 0 30

and bounded as follows: on the north by the village limit of Nebadawewa; on the east by the village limit of Nebadawewa, the village limit of Pahala Hamillewa, the village limit of Indigollewa, the village limit of Ihala Hamillewa; on the south by the village limit of Ulagalla; on the west by the village limits of Ulagalla, Kattambuwegama, and Tirappane.

NOTE.—The following lots lying within the above-mentioned boundaries are excluded from this notice, and their aggregate acreage of 37 acres and 21 perches is not included in the acreage of 954 acres and 30 perches given above:—

Block survey preliminary plan 807.

Lot.	Name of Land.	Extent, A. R. P.	Lot.	Name of Land.	Extent, A. R. P.
4	Kumbukgahahena (T. Ps. 245,183 and 258,452)	7 2 13	B 34	Accarawela and Meegaha-accare (T. Ps. 258,529 and 211,093)	3 3 16
A 17	Kumbukgahaidama (T. Ps. 267,814 and 295,687)	6 2 0	B 36	Mahawela	8 3 30
A 19	Do.	0 0 10	B 36A	Do. (part of T. P. 229,982)	0 0 6
A 20	Akkarawedibima (reservation for ela)	0 0 13	B 36B	Do. (do.)	0 0 3
B 25	Pahalawela	4 2 33	B 36C	Do. (do.)	0 0 4
B 27	Wela	0 0 8	B 37	Gangoda	2 1 33
B 28	Welaccare (T. P. 229,982)	2 0 15	B 40	Alutwatta	0 2 19
B 29	Mahawela	0 0 18			37 0 21

[For Diagram see page 243.]

Anuradhapura Notice No. 7,759.

Notice under "The Waste Lands Ordinances of 1897, 1899, 1900, and 1903."

TAKE notice that unless within three months from February 18, 1921, the persons, if any, who claim any interest in the lands hereinafter mentioned or in any one or more of such lands or to some interest therein make claim in person or in writing to the said lands or any of them or to some interest therein to W. E. Wait, Esq., Special Officer appointed under section 28 of "The Waste Lands Ordinances of 1897, 1899, 1900, and 1903," at his office at Colombo:

Such Special Officer, in pursuance of the powers vested in him by the said Ordinances, will declare by writing under his hand that the said lands, or such of them as to which no claim has been made, are the property of the Crown.

W. E. WAIT,
Special Officer.

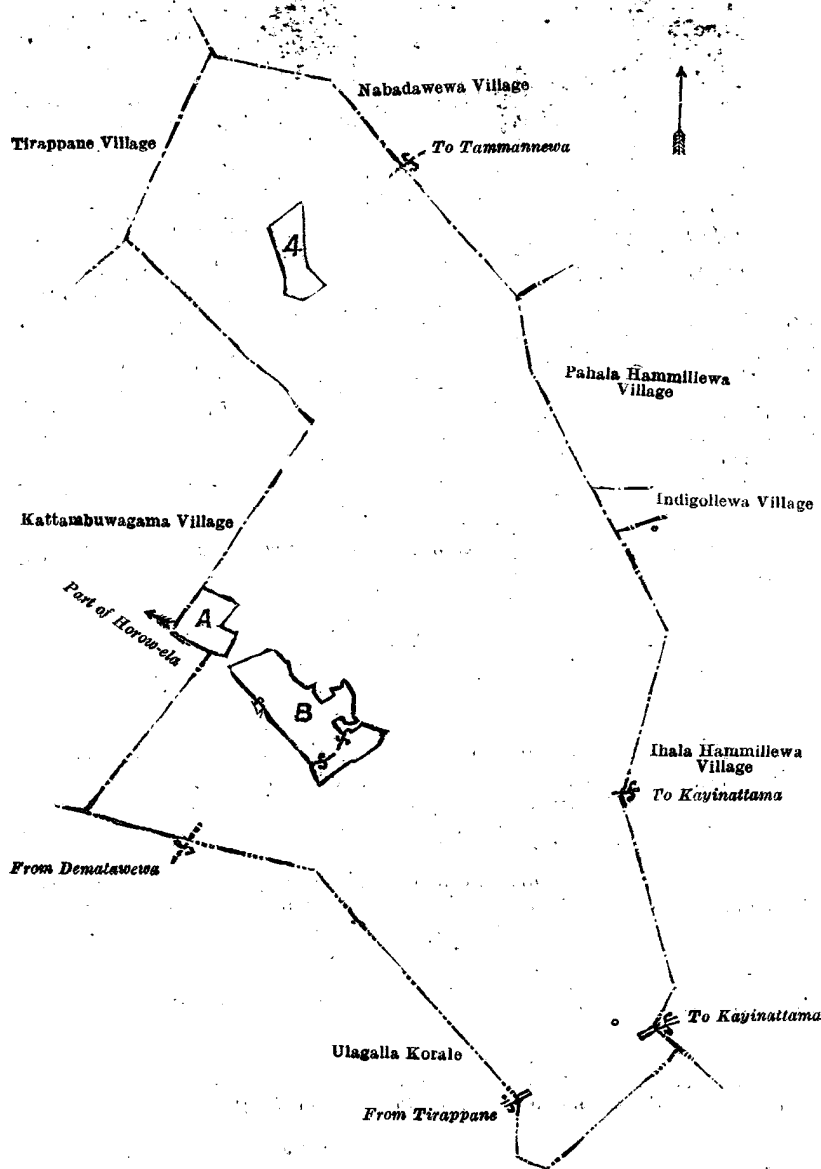
NOTE.—A claim to a right of way over the said lands or any of them is a claim to an interest in the land or lands.

Description of the Lands referred to.

The following lots situated in the village of Tirappane, in the Elimeda tulana of the Kanadara korale of the Nuwara-gam palata, in the North-Central Province, as described in the annexed diagram:—

Block survey preliminary plan 809.

Lot.	Name of Land.	Extent, A. R. P.	Lot.	Name of Land.	Extent, A. R. P.
1	Galkulame-oya (part)	1 1 19	12	Itchchamakele and Indihena	151 1 31
2	Oyehena and Kadupatbimkele	13 1 24	13	Minipittaniya (cemetery)	0 2 0
4	Wan-ela	0 0 11	14	Minipitipara (path) (reservation for path and approach to cemetery)	0 2 24
4½	Horow-ela	0 0 17	15	Dambagahakele	3 3 34
5	Oyagawamukalana and Millagahakele (stream reservation)	4 2 38	18	Hurigahahena	3 0 5
6	Galkulame-oya (part)	0 2 21	22	Wan-ela	0 0 16
7	Kumbukgahakele	3 2 13	23	Tisbamba (sanitary reserve)	1 2 29
8	Galkulame-oya (part)	1 3 38	24	Wan-ela	0 0 9
9	Pita-ela (part)	0 0 16	25	Wekandataerapubima (reservation for bund)	0 1 24
10	Elakadamukalana and Welikatuwa	15 1 26	28	Path	0 1 8
11	Pita-ela	2 0 28			



1, 2, 3, 5, 6, 7, 8, 9, 10, 11, 12, 13, 14,
15, 16, 18, 21, 22, 23, 24, 26, 30, 31, 32,
33, 35, 38, 39, 41, 42, 43, 44, 45, 46, 47,
48, 49, 50, 51, and 52

Surveyor-General's Office,
Colombo, November 22, 1920.

Scale of 32 Chains to an Inch.

G. K. THORNHILL,
for Surveyor-General.

Anuradhapura S. O. 14—1921.

Lot.	Name of Land.	Extent, A. R. P.	Lot.	Name of Land.	Extent, A. R. P.
29	Tisbamba (sanitary reserve)	0 1 37	53	Tirappanewewa (tank and bund)	143 1 38
35	Wekandataerapubimba (reservation for bund)	0 2 36	54	Palugahayaya (chena reserve)	100 2 33
38	Horow-ela	0 0 21	55	Adipara	0 0 15
39	Elataerapubima (reservation for channel)	0 0 13	56	Wewaismattelanda (chena reserve)	7 0 35
40	Maragahahena (reservation for stream)	0 1 7	57	Tirappanewewadiyagilma	0 1 19
41	Wan-ela	0 2 3	58	Karapinchawekanda (tank bund abandoned)	0 0 32
42	Welmedamukalana, Kumbukgahakele	4 3 35	59	Tirappanewewadiyagilma	2 2 4
45	Millagahakele	3 2 38	60	Hinguruwewa-ela	0 1 15
46	Oyehena	3 1 24	61	Elamedahena and Kirimeti yawehena	70 0 29
47	Adipara	0 0 11	62	Kirimeti yawekanda (tank bund abandoned)	0 2 7
48	Timbirigahayaya, Kooratiyahena, and Nugagahayaya	56 0 10	63	Do. (do.)	0 1 6
49	Adipara	0 0 37	64	Dambagaharoda, Kirimeti yawehena, and Mylagahayaya	70 0 35
50	Kongahayaya (chena reserve)	93 3 0	65	Kirimeti yawe-ela	1 0 37
51	Parataerapubima (reservation for path)	0 2 17	66	Tammannekandemukalana and Heene-mukalana	126 1 3
52	Wekandataerapubima (reservation for bund)	0 3 21			
					895 1 9

and bounded as follows: on the north by the village limits of Galkulama, lhalagama, and Nivitigama (part of Galkulame-oya); on the east by the village limit of Nabadawewa (part of Pita-ela), the village limits of Rambewa and Kattambuwa-gama, the boundary of the Ulagalla korale; on the south by the boundary of the Ulagalla korale; on the west by the village limit of Kahapatwila, the village limit of Galkulama.

NOTE.—The following lots lying within the above-mentioned boundaries are excluded from this notice, and their aggregate acreage of 88 acres 1 rood and 39 perches is not included in the acreage of 895 acres 1 rood and 9 perches given above:—

Block survey preliminary plan 809.

Lot.	Name of Land.	Extent, A. R. P.	Lot.	Name of Land.	Extent, A. R. P.
A 3	Dahasayecarawela and Watu-accara, T. Ps. 239,645, 246,245, 292,061, 328,911, 328,912, and 238,513	31 1 13	A 30	Migahawatta	0 0 22
A 16	Paranapara	0 1 0	A 31	Do.	0 0 18
A 17	Accaradahasiyecarawedibima	0 0 15	A 32	Talgahawatta	0 0 33
A 19	Bulugaha-alutaccara	0 0 8	A 32	Kohombagahawatta	0 0 32
A 20	Nomileidama	0 2 3	A 34	Gangoda	1 2 0
A 21	Tisbamba (sanitary reserve)	0 0 37	A 36	Do.	2 1 12
A 26	Migahawatta	0 0 19	A 37	Paranapara	0 0 7
A 27	Kadurugaha-accare (T. P. 289,589)	2 0 5	A 43	Puranawela	38 3 0
			A 44	Watuaccaraidama (T. P. 277,518)	10 2 15
					88 1 39

[For Diagrams of Sections I. and II., see pages 245 and 246.]

Anuradhapura Notice No. 7,760.

Notice under "The Waste Lands Ordinances of 1897, 1899, 1900, and 1903."

TAKE notice that unless within three months from February 18, 1921, the persons, if any, who claim any interest in the lands hereinafter mentioned or in any one or more of such lands or to some interest therein make claim in person or in writing to the said lands or any of them or to some interest therein to W. E. Wait, Esq., Special Officer appointed under section 28 of "The Waste Lands Ordinances of 1897, 1899, 1900, and 1903," at his office at Colombo:

Such Special Officer, in pursuance of the powers vested in him by the said Ordinances, will declare by writing under his hand that the said lands, or such of them as to which no claim has been made, are the property of the Crown.

W. E. WAIT,
Special Officer.

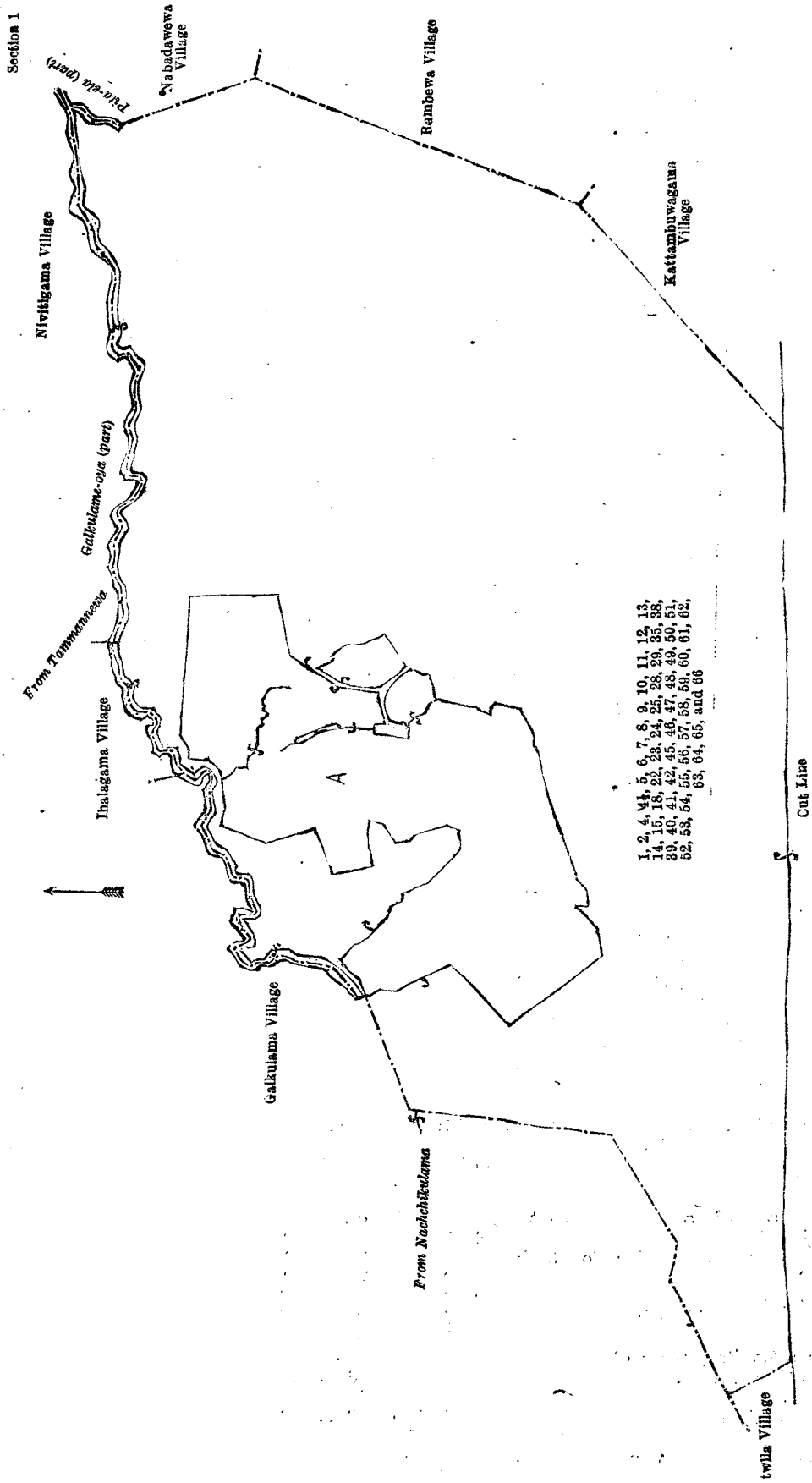
NOTE.—A claim to a right of way over the said lands or any of them is a claim to an interest in the land or lands.

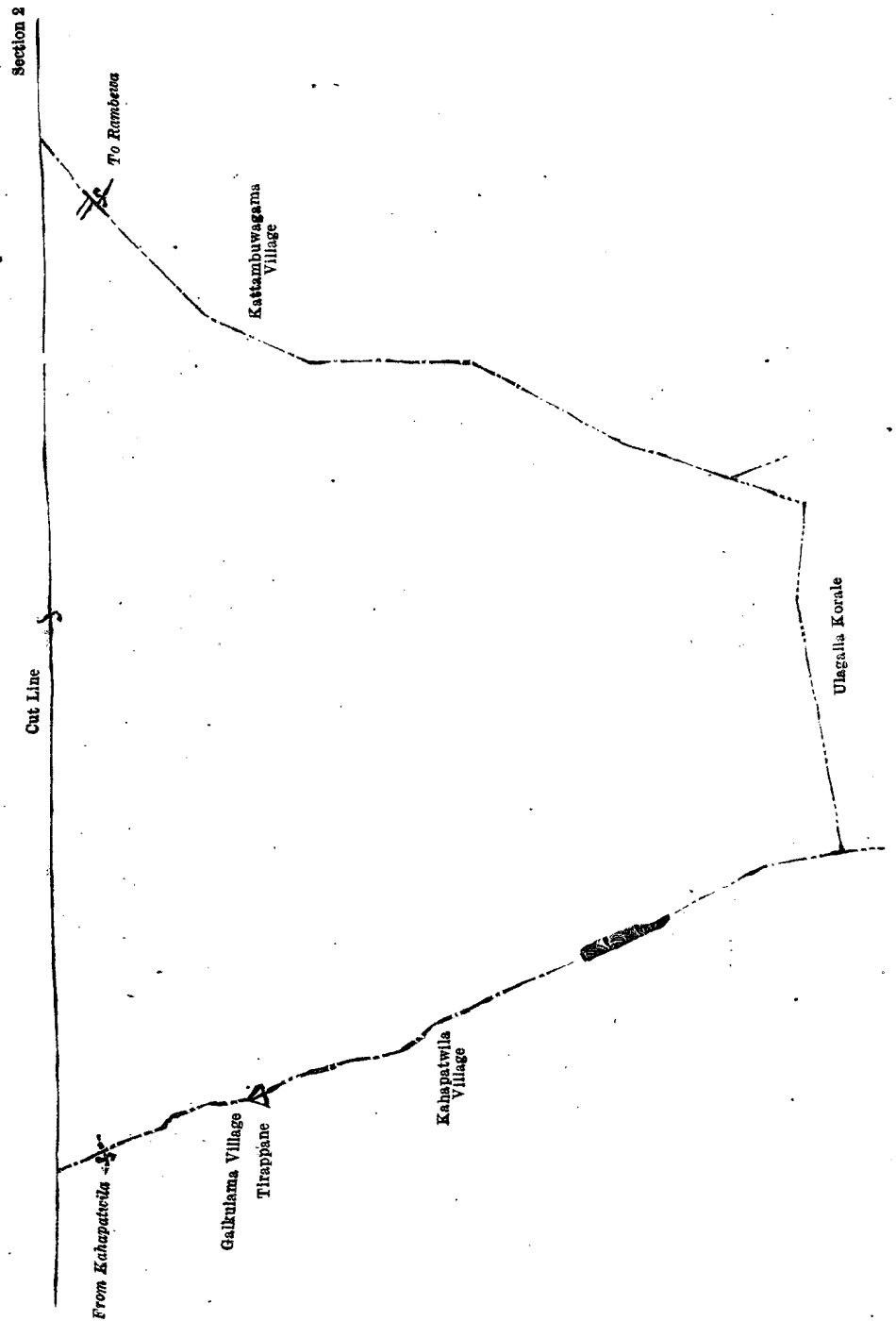
Description of the Lands referred to.

The following lots situated in the village of Ellewewa, in the Elwe tulana of the Kanadara korale of the Nuwaragam palata, in the North-Central Province, as described in the annexed diagram:—

Block survey preliminary plan 789.

Lot.	Name of Land.	Extent, A. R. P.	Lot.	Name of Land.	Extent, A. R. P.
1	Main road (half the area of road)	0 2 13	35	Kudatammennagodawekanda tank	
2	Mahaparebima (reservation for main road)	0 3 16		bund (abandoned)	0 1 8
7	Ellewe-ela	0 0 27	36	Kudatammennagodahena (reservation for tank bund)	0 2 37
10	Akkarawelawedibima (old reservation for stream)	0 2 26	37	Ela	0 0 9
11	Nirawiyalanda	1 0 30	38	Kudatammennagodahena	1 3 38
14	Do.	41 1 10	39	Palugaswewehenyaya (chena reserve)	90 3 32
15	Footpath	0 0 17	40	Footpath	0 0 4
16	Ela	0 0 27	41	Footpath and reservation	0 0 25
18	Maha-amunalangahenkella	0 2 34	42	Wewaismattehena (chena reserve)	0 3 20
19	Bemmagawabima (reservation for stream)	0 0 18	43	Elapatgama-accarawela	0 2 18
22	Mailagahalanda	2 2 9	44	Do.	1 3 5
23	Do.	23 3 37	45	Ellewewa (tank and bund)	343 0 28
24	Cart track	1 2 7	46	Wan-ela	0 0 4
25	Palugaswewekanda (tank bund), abandoned	0 1 16	47	Wekandebima (reservation for tank bund)	2 3 7
26	Nirawiyalanda, Welanyaya, and Rasnakagalenyaya	226 1 21	48	Waturawala (water-hole)	0 2 19
27	Rasnakagalemukalana	59 2 35	50	Tisbamba (sanitary reserve)	2 0 19
28	Minipitiya (cemetery)	1 0 0	52	Horow-ela	0 0 4
29	Minipitiyepara (approach road to cemetery)	0 0 10	56	Rasnakawewakanda (tank bund abandoned)	0 3 33
30	Cart track (path reservation)	0 3 17	57	Welanyaya	2 2 15
31	Palugaswewehena (path reservation)	0 3 24	58	Ela	0 0 34
32	Palugaswewehena alias Galyaya (chena reservation)	78 1 27	62	Ela	0 0 10
33	Footpath (half the area of path)	0 0 2	71	Footpath	0 0 3
33½	Reservator for footpath	0 0 7	71½	Old footpath	0 0 12
34	Footpath and reservation	0 3 33	74	Kumbukgahaelebinkella (reservation for stream)	1 0 17
			75	Do. (do.)	0 2 20
			79	Kumbukgaha-ela	1 0 20





Surveyor-General's Office,
Colombo, December 7, 1920.

Scale of 16 Chains to an Inch.

G. K. THORNHILL,
for Surveyor-General.

Anuradhapura S. O. 15—1921.

Lot.	Name of Land.	Extent, A. R. P.	Lot.	Name of Land.	Extent, A. R. P.
81 ..	Diganelakella ..	0 1 17	118 ..	Ela ..	0 0 8
83 ..	Wekandebima (reservation for tank bund) ..	2 0 26	120 ..	Bogahayayamaha-addarakele ..	0 3 34
85 ..	Adipara (path) ..	0 0 20	121 ..	Elikumbulagala (rock) ..	2 0 13
87 ..	Migahawattalangabinkella ..	0 1 9	122 ..	Pitale-elelanda ..	2 1 17
89 ..	Tisbamba ..	0 1 3	123 ..	Pitale-ela ..	0 2 35
96 ..	Tisbamba (sanitary reserve) ..	2 1 18	124 ..	Pitale-elelanda ..	3 3 19
97 ..	Adipara (footpath) ..	0 0 26	125 ..	Do. ..	3 2 27
101 ..	Migahawatta ..	0 2 7	126 ..	Bogahawewelanda ..	2 0 0
103 ..	Mahaelagawakele ..	3 1 31	127 ..	Bogahalanda ..	7 2 0
104 ..	Ellewe-ela ..	3 3 1	128 ..	Dambagaha Nirawiyehena, Weliwewelanda, Pansala Ismattehenyaya, Kurundugoda, and Bogahalanda ..	195 1 4
105 ..	Maha-amunalangahenkella ..	0 1 28	129 ..	Bogahawekanda (tank bund) ..	0 2 32
108 ..	Ela ..	0 0 26	130 ..	Bogahalanda (reservation for tank bund) ..	2 2 21
110 ..	Ela ..	0 1 1	131 ..	Do. ..	5 1 21
112 ..	Ellewe-ela ..	3 3 4			
113 ..	Mahaelagawakele ..	0 2 37			

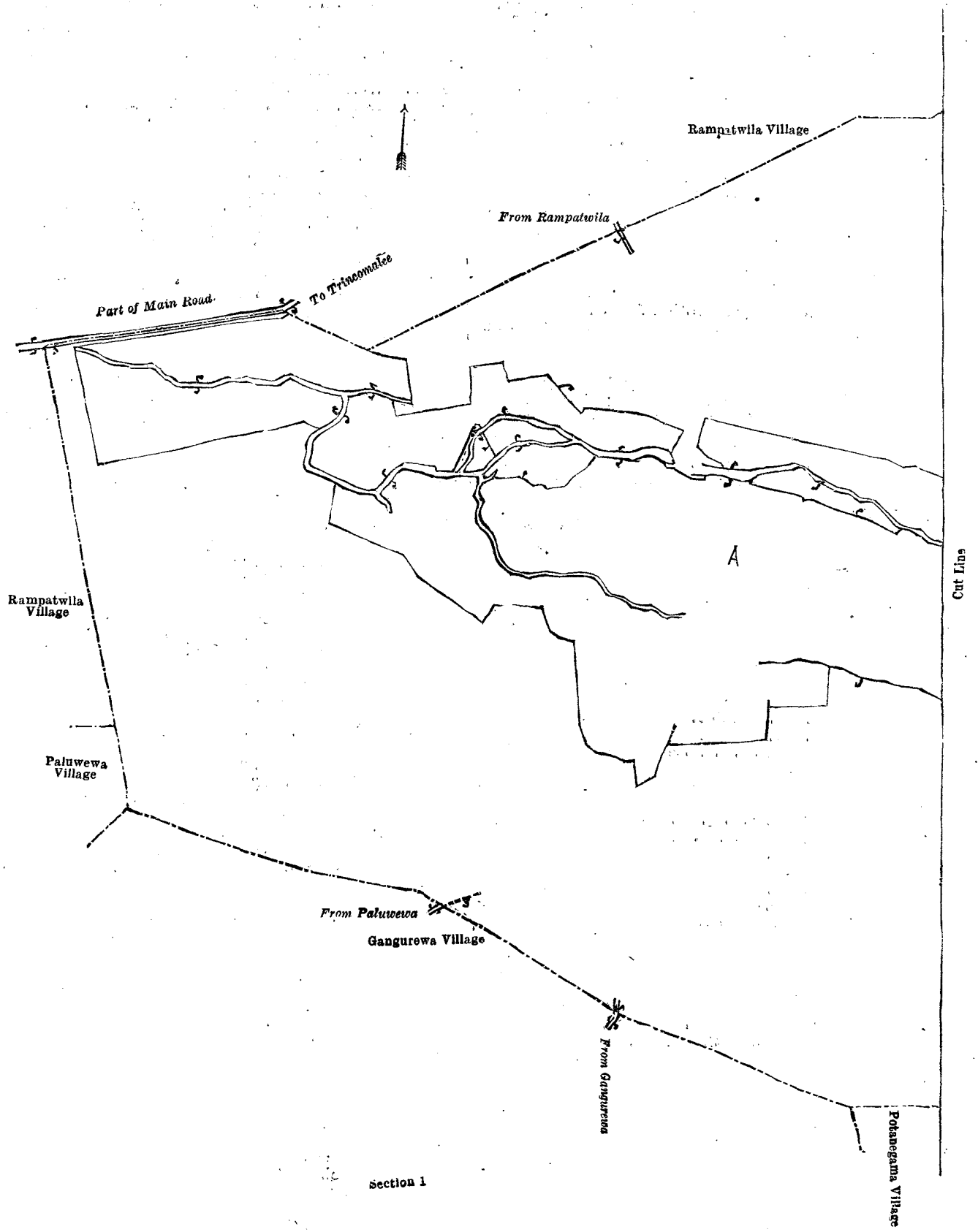
Lot.	Name of Land.	Extent, A. R. P.	Lot.	Name of Land.	Extent, A. R. P.
134 ..	Wagala-ela ..	0 3 33	164 ..	Kudawewekanda (tank bund) abandoned ..	0 2 8
135 ..	Bogahalanda ..	1 1 39	165 ..	Kudawewehenyaya (chena reserve) ..	101 3 5
136 ..	Wella (field channel) ..	0 0 6	166 ..	Kudawewa (tank and bund) ..	24 1 10
144 ..	Footpath ..	0 0 3	167 ..	Kudawewehena (reservation for tank bund) ..	2 1 35
145 ..	Kolonlanda ..	2 0 35	168 ..	Horow-ela (field channel) ..	0 0 3
146 ..	Horow-ela ..	0 0 4	169 ..	Talgahalanda ..	8 3 36
147 ..	Kolonlanda ..	4 1 37	170 ..	Cart track ..	0 2 0
148 ..	Cart track ..	0 3 38	171 ..	Wekandapaulakele ..	2 0 33
150 ..	Kolonlanda ..	2 0 5	172 ..	Wekandebima (reservation for tank bund) ..	1 1 30
151 ..	Wella (field channel) ..	0 0 37	173 ..	Wan-ela ..	0 2 4
152 ..	Kolonlanda ..	7 1 33	174 ..	Mahawewehenyaya ..	1 1 16
153 ..	Cart track ..	0 0 30	175 ..	Mahawewa-addarahena (reservation for cart track) ..	0 1 39
154 ..	Kudawewehenyaya <i>alias</i> Kolonlanda ..	15 3 22	176 ..	Kudawewehenyaya and Mahawewa-addarahena (chena reserve) ..	29 1 21
155 ..	Kolonlanda <i>alias</i> Wekandebima (reservation for tank bund) ..	3 0 16	177 ..	Kudawewehena (reservation for the stream) ..	1 2 23
156 ..	Viharawewa (tank and bund) ..	17 1 19	178 ..	Mailagaswewe-ela ..	0 0 20
157 ..	Galkanda ..	5 1 25	179 ..	Kudawewehena (reservation for stream) ..	1 2 7
158 ..	Footpath ..	0 0 4			
159 ..	Cart track ..	0 0 29			
160 ..	Footpath ..	0 0 15			
161 ..	Weliwewelanda ..	14 2 15			
162 ..	Cart track ..	0 2 26			
163 ..	Kudawewehena (reservation for cart track) ..	0 2 26			
					1,397 0 16

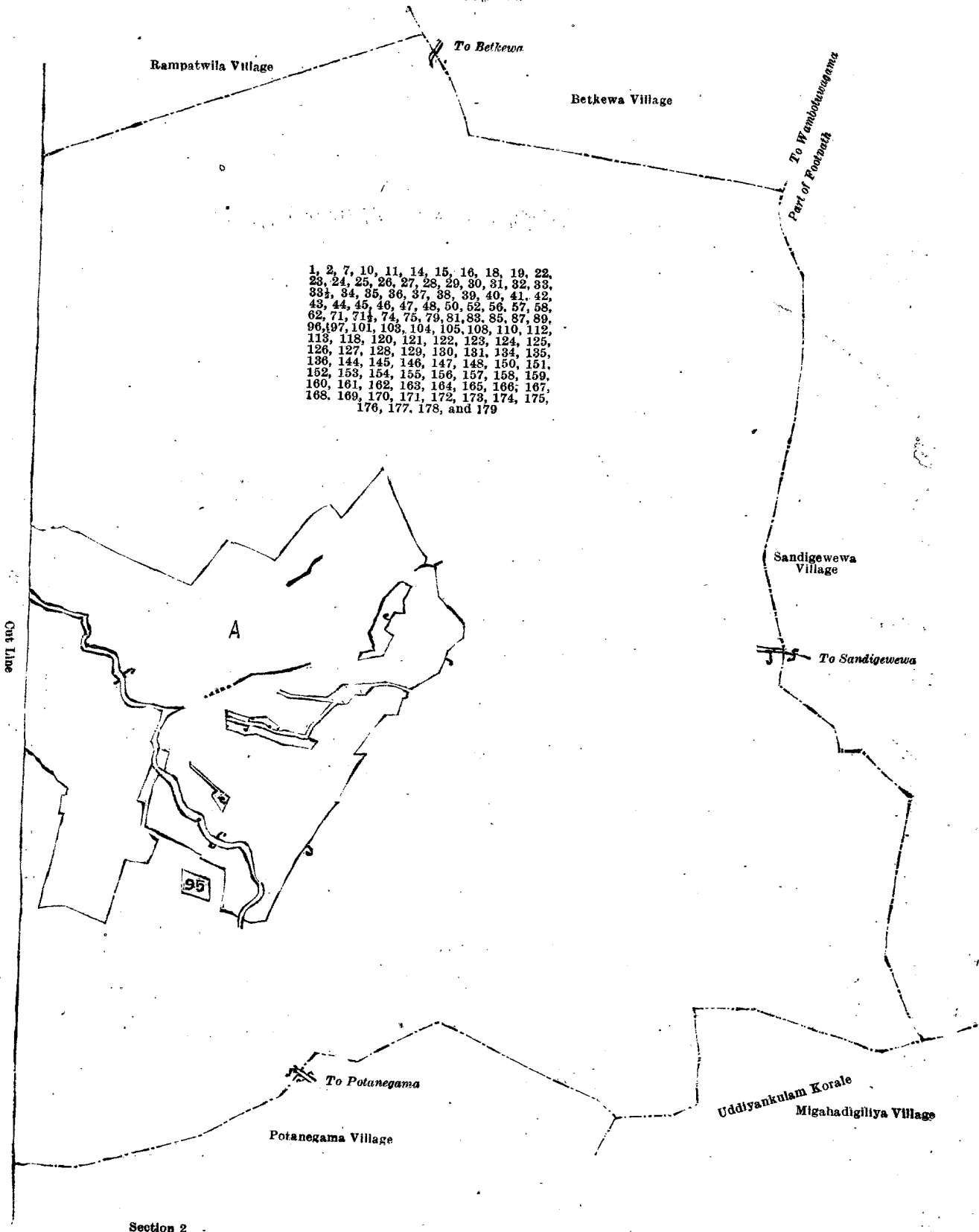
and bounded as follows : on the north by the village limit of Rampatwila (part of main road to Trincomalee), the village limit of Betkewa ; on the east by the village limit of Sandigewewa ; on the south by the boundary of the Uddiyankulam korale (the village limit of Migahadigiliya), the village limit of Potanegama, the village limit of Gangurewa ; on the west by the village limit of Paluwewa, the village limit of Rampatwila.

NOTE.—The following lots lying within the above-mentioned boundaries are excluded from this notice, and their aggregate acreage of 381 acres 3 roods and 19 perches is not included in the acreage of 1,397 acres and 16 perches given above :—

Block survey preliminary plan 789.

Lot.	Name of Land.	Extent, A. R. P.	Lot.	Name of Land.	Extent, A. R. P.
A 3 ..	Akkarawela (T. Ps. 250,464, 250,465, 289,821, 316,716, and 289,822) ..	39 2 15	A 84 ..	Akkarawatta, T. Ps. 317,608, 318,384, 231,010, 318,099, 293,445, 173,130, 249,427, 318,554, 174,788, 320,138, 318,208, 162,486, 170,480, 213,993, 201,851, 177,333, 177,334, 201,849, 160,625, and 201,852 ..	27 3 5
A 4 ..	Akkarawela ..	0 3 3	A 86 ..	Akkarawela ..	0 1 7
A 5 ..	Do. ..	0 2 23	A 88 ..	Kohombagahaidama ..	0 0 39
A 6 ..	Do. ..	0 3 5	A 90 ..	Puranawatta ..	0 2 34
A 8 ..	Do. ..	1 2 18	A 91 ..	Do. ..	4 0 22
A 9 ..	Do. (T. Ps. 274,634, 239,711, 232,745, and 160,656) ..	19 1 31	A 92 ..	Kosgahawatta ..	0 1 3
A 12 ..	Akkarapahalaismattewedibima ..	1 0 3	A 93 ..	Do. ..	0 1 26
A 13 ..	Akkarawelawedibima ..	6 2 21	A 94 ..	Akkarawatta (T. P. 277,291) ..	0 2 14
A 17 ..	Akkarawela ..	0 2 6	A 98 ..	Akkarawela (T. Ps. 173,129, 238,450, and 275,876) ..	11 2 33
A 20 ..	Kattakaduwapahala-accarewedibima ..	1 1 5	A 99 ..	Do. ..	0 0 22
A 21 ..	Akkarawela (T. Ps. 314,928 and 230,990) ..	9 3 16	A 100 ..	Do. ..	0 0 36
A 49 ..	Paranawatta ..	10 3 38	A 102 ..	Puranawela and Pinkumbura ..	100 2 23
A 51 ..	Simentihorowagawaliyadda ..	0 1 2	A 106 ..	Daha-atewelawedibima ..	1 0 11
A 53 ..	Tammannagoda-accarewedibima ..	1 3 6	A 107 ..	Akkarawela (T. Ps. 155,342, 182,621, 214,756, and 219,319) ..	29 1 22
A 54 ..	Akkarawela ..	0 0 21	A 109 ..	Hayeweleaccarewedibima ..	0 1 31
A 55 ..	Do. ..	0 0 11	A 111 ..	Mahaalalanga-accarewedibima ..	2 2 5
A 59 ..	Puranawela ..	30 1 12	A 114 ..	Akkarawela ..	0 1 8
A 60 ..	Kongaha-accarewedibima ..	0 2 13	A 115 ..	Do. ..	0 0 10
A 61 ..	Jammennagodewela ..	0 1 20	A 116 ..	Do. ..	0 0 30
A 63 ..	Ela ..	0 0 6	A 117 ..	Maha-ela-addarakele (reservation for stream) ..	0 3 4
A 64 ..	Kiulewela ..	0 0 12	A 119 ..	Akkarawela ..	0 1 23
A 65 ..	Do. ..	0 0 17	A 132 ..	Do. ..	1 2 19
A 65½ ..	Do. ..	0 0 9	A 133 ..	Do. (T. Ps. 235,715, 232,592, 299,675, 265,906, and 232,593) ..	18 2 21
A 66 ..	Kiulewela, T. Ps. 293,446, 219,379, 308,487, 149,102, 173,127, 173,128, 173,126, 281,145, and 149,101 ..	30 1 4	A 137 ..	Pokuna (pond) ..	0 1 34
A 67 ..	Kiulewela ..	0 0 37	A 138 ..	Pansalawatta ..	2 1 18
A 68 ..	Do. ..	0 0 28	A 139 ..	Pokuna (pond) ..	0 0 23
A 69 ..	Do. ..	0 0 13	A 140 ..	Weragala temple premises (rock) ..	4 3 21
A 70 ..	Kamata (threshing-floor) ..	0 0 33	A 141 ..	Pinkumbura ..	4 1 18
A 71¼ ..	Paddy field ..	0 0 6	A 142 ..	Wella (field channel) ..	0 0 17
A 71½ ..	Do. ..	0 0 1	A 143 ..	Pansalawatta (footpath included) ..	3 2 0
A 72 ..	Kiulewela ..	0 0 12	A 149 ..	Kolonlanda (T. P. 266,487) ..	4 0 14
A 73 ..	Akkarawela (T. P. 290,176) ..	0 2 12	95 ..	Akkarawatta (T. P. 330,668) ..	0 3 35
A 76 ..	Akkarawela (T. Ps. 293,447 and 292,063) ..	3 0 15			
A 77 ..	Kiuleweleaccare ..	0 3 28			
A 78 ..	Akkarawela ..	0 3 30			
A 79½ ..	Paddy field ..	0 0 9			
A 80 ..	Akkarawela ..	0 2 0			
A 82 ..	Yaturuwalawatta ..	0 1 10			
					381 3 19





Surveyor-General's Office,
Colombo, November 13, 1920.

Scale of 16 Chains to an Inch.

G. K. THORNHILL,
for Surveyor-General.

Anuradhapura S. O. 16—1921.

LAND SALES IN THE WESTERN PROVINCE.

No. 3,311, W. P.—The Assistant Government Agent, Kalutara, will on Wednesday, April 6, 1921, at 10 A.M., at the Bellana Village Tribunal Court, put up to auction, for sale or settlement, or will otherwise dispose of, the under-mentioned portions of Crown land, in accordance with the regulations of Government regarding land sales. Thirty-one allotments of land situated in the Pasdun korale east division of the Kalutara District of the Western Province.

Lot.	Name of Land.	Name of Applicant.	Name of Claimant.	Description.	Extent.		
					A.	R.	P.
Preliminary plan 13,229. Village—Kekulandola in Maha pattu north.							
21007A	Tennapitahena	.. —	.. Pimbura Rubber Co.	.. Open ground	.. 0	1	37
21007B	Do.	.. —	.. E. L. Ibrahim Lebbe	.. Rubber	.. 0	3	35
21007C	Do.	.. —	.. V. Thotch Appu	.. do.	.. 0	0	8
Preliminary plan 16,959. Village—Kekulandola in Maha pattu north.							
1	Gallenagodakele <i>alias</i> Kadju-gahagodellapitakattiya	.. —	.. K. Don Simon Silva	.. Coconut.	.. 0	3	37
3	Gallenagodakele <i>alias</i> Kadju-gahagodella	Dr. M. G. Perera	Crown	.. Jungle	.. 3	3	23
4	Do.	.. —	.. Ratuge Sineris <i>alias</i> Sardiel Appu	Rubber and coconut	.. 0	0	36
5	Gallenagodakele <i>alias</i> Kadju-gaha	.. —	.. Bellana Vidanelage Don Andris Appu and another	Rubber	.. 0	0	8.5
Preliminary plan 17,229. Village—Kekulandola in Maha pattu north.							
2	Udaiyeamunedeniya	.. —	.. Crown	.. Deniya land	.. 1	0	28
3	Do.	.. —	.. William Pinto Jayawardena	Rubber	.. 0	0	35
4	Do.	.. A. D. Carolis and another	.. Crown	.. Deniya land	.. 1	0	12
Preliminary plan 16,635. Village—Udawela in Maha pattu north.							
1	Rilwatennahena	.. D. Don Bastian	.. Crown	.. Jungle	.. 3	0	32
Preliminary plan 17,017. Village—Udawela in Maha pattu north.							
1	Kahatagahawatta <i>alias</i> Keta-kerellagahawatta	D. Aron Appuhamy	Demina-achchi Atukorallage Don Aron Appuhamy	Coconut, jak, &c., and a tiled house	0	2	16
2	Do.	.. —	.. Crown	.. 1 jak tree about 20 years old	0	0	4*
Preliminary plan 17,163. Village—Udawela in Maha pattu north.							
1	Weranigallanda <i>alias</i> Weraninyagalanda	.. —	.. Deminiachchiatukorallage Don Bastian Appuhamy	Contains 3 coconut plants and 1 jak plant about 2 years old	0	0	11
2	Weligodella	.. —	.. D. M. Seneviratna and another	Rubber	.. 0	0	37
3	Do.	.. —	.. Vitanage Johanis	.. do.	.. 1	1	13
4	Do.	.. —	.. do.	.. do.	.. 0	0	16
5	Do.	.. —	.. D. M. Seneviratna and another	.. do.	.. 0	0	5.1
Preliminary plan 16,961. Village—Udawela in Maha pattu north.							
4	Galabodawatta	.. —	.. Don Simon Jayatilleke and others	Coconut, jak, and rubber	0	3	7
5	Alubogahalandewatta <i>alias</i> Dolabodawatta	.. —	.. Don Napoleon Jayatilleka and others	Coconut and rubber	.. 1	1	7
6	Anguwakandawatta <i>alias</i> Alubogahalandewatta	.. —	.. Godegamakankanange Helenahamy and another	do.	.. 1	1	1
Village—Helembe in Maha pattu north.							
1	Galabodawatta	.. —	.. P. Deonis and others	.. Coconut and arecanut	0	0	14
2	Galabodawattepitakattiya	.. —	.. Pimbura Podi Nona and another	Coconut and jak	.. 0	2	18
3	Galabodawatta	.. —	.. Pimbura Deonis and others	do.	.. 0	0	28
Preliminary plan 17,243. Village—Bellana in Maha pattu north.							
1	Kanassegodagepitakattiya or Ambagahatenna	R. Don Stephen, Bellana	Crown	.. Forest sown with paddy	3	0	30
2	Elledeniya	.. —	.. Mawatage Grigoris and another	Asweddumized field	.. 0	0	16
3	Do.	.. —	.. Mawatage Charlis and another	Forest planted with vegetables	0	2	3
Preliminary plan 13,229. Village—Kekulandola in Maha pattu north.							
21007	Tennapitahena	.. —	.. —	.. Reservation for stream	2	2	0†
Preliminary plan 16,959. Village—Kekulandola in Maha pattu north.							
2	Gallenagodakele or Kadju-gahagodella	.. —	.. —	.. Reservation for foot-path	0	0	19†
Preliminary plan 17,229. Village—Kekulandola in Maha pattu north.							
1	Udaiya-amunedeniya	.. —	.. —	.. Reservation for Gansabhawa path	0	0	22†
Preliminary plan 16,635. Village—Udawela in Maha pattu north.							
2	Rilawatennahena	.. —	.. —	.. Reservation for Gansabhawa path	0	0	22†

* To be given on annual rent.

† Not for sale or settlement.

The upset price per acre varies from Rs. 50 to Rs. 500. Further particulars regarding these lands can be obtained from the Assistant Government Agent, Kalutara, and plans of them from the Surveyor-General.

Colonial Secretary's Office,
Colombo, February 16, 1921.

GRAEME THOMSON,
Colonial Secretary.

THE Assistant Government Agent of the Kalutara District, Western Province, is prepared to receive on or before Thursday, March 31, 1921, at the Kalutara Kachcheri, written applications for the lease for a period of not less than 30 nor more than ninety-nine years' lease, from April 6, 1921, the under-mentioned portions of Crown land to be planted with coconuts, rubber, tea, or other produce. No such applications will be entertained unless the applicant gives his full name and address, and until he makes with the Assistant Government Agent a deposit of survey fees as noted against each lot. Such deposit will not be returned until the lease of the land has been sold, or until it has been decided by the Assistant Government Agent that it will not be sold. On Wednesday, April 6, 1921, at 10 A.M., at the Bellana Village Tribunal, the sale of the lease will be put up to auction in accordance with the regulations of the Government regarding the lease of Crown lands. The highest bidder for the premium shall be the purchaser of the lease, but the bidding shall be confined to the original applicant and those other applicants whose applications shall have been made in the manner above specified.

The conditions of lease are obtainable from the Assistant Government Agent, Kalutara, and their plans from the Surveyor-General.

Two allotments of Crown land situated in Pasdun korale east of the Kalutara District of the Western Province.
Preliminary plan 17,243. Villages—Bellana and Yakupitiya.

Lot.	Name of Land.	Description.	Name of Applicant.	Extent.	Survey fees per acre or part of an acre.	Upset premium per acre.	Annual rent per acre for the first thirty years.	
							Each of the first six years.	Each of the remaining years.
				A. R. P.	Rs. c.	Rs. c.	Rs. c.	Rs. c.
4	Ambagahatenna or Horawitiyalakanda	Forest	H. W. de Zoysa, Matugama	6 1 34	3 0	12 0	4 0	12 0*
5	Do.	do.	do.	4 0 31	3 0	12 0	4 0	12 0*

* Products to be cultivated are rubber and coconut.

Colonial Secretary's Office,
Colombo, February 15, 1921.

GRAEME THOMSON,
Colonial Secretary.

LAND SALES IN THE SOUTHERN PROVINCE.

No. 3,768, S. P.—The Assistant Government Agent, Matara, will on Monday, April 4, 1921, at 10 A.M., at his office in Dikwella Resthouse, put up to auction, for sale or settlement, or will otherwise dispose of, the under-mentioned portions of Crown land, in accordance with the regulations of Government regarding land sales. Five allotments of land situated in the Wellaboda pattu division of the Matara District of the Southern Province.

Lot.	Name of Land.	Description.	Name of Applicant.	Extent.	Upset price per acre, Rs.
Preliminary plan 11,504. Village—Kadawedduwa.					
1	Galpottihena alias Kajugahahena	—	—	0 3 32	—*
2	Weweatmage	Chena	S. Wijekoon	2 3 4	50
Preliminary plan 11,509. Village—Urugamuwa East.					
1	Meegasdeniyehena	Encroachment	G. Don Samel	1 0 3	100
2	Do.	—	—	0 0 7	—*
3	Meegasdeniya	Paddy field	—	1 0 1	60

* Not for sale.

Further particulars regarding these lands can be obtained from the Assistant Government Agent, Matara, and plans of them from the Surveyor-General.

Colonial Secretary's Office,
Colombo, February 10, 1921.

GRAEME THOMSON,
Colonial Secretary.

No. 3,769, S. P.—The Government Agent, Southern Province, will on Thursday, April 21, 1921, at 1 P.M., at his office in Galle Kacheheri, put up to auction, for sale or settlement, or will otherwise dispose of, the under-mentioned portion of Crown land, in accordance with the regulations of Government regarding land sales. An allotment of land situated in the Bentota-Walallawiti korale division of the Galle District of the Southern Province.

Lot.	Name of Land.	Description.	Name of Applicant.	Extent.	Upset price per acre, Rs.
Preliminary plan 11,662. Village—Pituwala. Claimant—Crown.					
1	Narawelketiyedeniya	Deniya and jungle	Mr. S. O. Sirimanna of Bogahagoda estate, Bentota	5 1 8	65
2	Do.	do.	do.	0 0 37	—*

* Reservation (not for sale).

Further information regarding these lands can be obtained from the Government Agent, Southern Province, and their plans from the Surveyor-General.

Colonial Secretary's Office,
Colombo, February 14, 1921.

GRAEME THOMSON,
Colonial Secretary.

LAND SALES IN THE NORTHERN PROVINCE.

No. 921, N. P.—The Assistant Government Agent, Mullaittivu, will on Friday, April 8, 1921, at 1 P.M., at his office in Mullaittivu, put up to auction, for sale or settlement, or will otherwise dispose of, the under-mentioned portions of Crown land, in accordance with the regulations of Government regarding land sales. Twenty-three allotments of land situated in the Maritime pattus and Vavuniya North division of the Mullaittivu District of the Northern Province;

Lot.	Name of Land.	Name of Applicant.	Description.	Preliminary plan, Village—Mulliyavalai. Claimant—Crown.	Extent.			Upset price per acre, Rs.
					A.	R.	P.	
701	Putherikudakulam	V. Sinniah	Garden		0	0	29	50a
10	Putherikudavalavu	M. Ponnampalam	Tobacco gala		0	0	21	25a
1	Koddamarathadiyilvalavu	Kanapatiyar Arumugam	Low jungle suitable for coconut plantation		0	3	35	17bc
2	Iyavakaiadiyilvalavu	do.	do.		1	3	28	18bc
3	Do.	—	Reservation for channel		0	1	31	—d
4	Panichchaiyadiyilvalavu	Arumugam Eliyatamby	Native garden		0	0	14	16a
1	Villarukilkadu	Mr. S. M. Visuvalingan	Jungle		30	1	20	25b
1039	Netpillavu	Arumugam Vinasitamby and heirs of Veeravaku	New clearing		5	2	0	18e
1356	Pandivettunamaddukadu	Velu Kanapathipillai	Jungle suitable for paddy cultivation		8	1	12	16f
4	Kattadivalavu	Sinnatamby Nakamani	Native garden		0	0	21	25a
1	Kurumankadu	—	Reservation for irrigation channel		0	1	21	—d
2	Do.	—	Reservation for means of access		0	1	10	—d
3	Periyatundu	Josiah Duddly	Paddy field		0	0	30	50ag
4	Kurumankadu	Vetharaniar Sinniah	Low jungle suitable for paddy cultivation		5	0	3	17c
5	Pathai	—	Reservation for cart track		0	0	11	—d
6	Vinnankadiyilvalavu	Kantar Muttar	Low jungle suitable for coconut plantation		2	0	0	16c
7	Kondaiaditoddam	Tamu Kankesu	Low jungle suitable for tobacco cultivation		2	0	4	17c
1	Panichchaiyadiyilvalavu	Neelan Kanapati	Open land suitable for building		0	2	35	29h
2	Puliaditotam	—	Tobacco garden		0	1	1	30
3	Panichchaiyadiyilvalavu	—	Reservation for stream		0	2	8	—d
6	Mavadinilam	—	Reservation for means of access		0	0	7	—d
1	Attiyadiyilkani	—	Scrub jungle suitable for a garden		0	2	24	16
2	Veladiyiltharai	K. Muttiah	Jungle		1	0	2	16

a These are encroachments.

b Includes value of timber.

c These lots are sold as unirrigable, and the purchasers will have no claim to water.

d Not for sale.

e To be settled on the claimants on certificate of quiet possession.

f Irrigable by Kanakarayankulam tank and subject to payment of water-rate at Re. 1 per acre and to revision of the rate by His Excellency the Governor at any time.

g Irrigable by Periyakulam tank and subject to conditions as above.

h Includes Rs. 13 value of timber on the whole lot.

Further information regarding these lots may be obtained from the Assistant Government Agent, Mullaittivu, and plans of them from the Surveyor-General.

Colonial Secretary's Office,
Colombo, February 15, 1921.

GRAEME THOMSON,
Colonial Secretary.

LAND SALES IN THE NORTH-WESTERN PROVINCE.

No. 2,168, N.W. P.—On Monday, April 4, 1921, at 2 P.M., the Assistant Government Agent for the Districts of Puttalam and Chilaw, will put up for sale or settlement, at his office in Chilaw, the under-mentioned portions of Crown land, on the terms authorized by Government. Twenty-five allotments of land situated in the Pitigal korale north division of the Chilaw District of the North-Western Province.

Lot.	Name of Land.	Name of Applicant.	Description.	Extent.			Upset price, Rs.
				A.	R.	P.	
Preliminary plan 4,915. Village—Maiyawa Ihala.							
1	Hungampolakele	M. Micha Nachchire	Jungle	2	0	13	100
2	Do.	W. Salman Tissera	do.	0	3	38	100
3	Do.	—	Reservation for minor road	0	0	36	—*
Preliminary plan 4,937. Villages—Midellawatawana and Ihala Palugaswewa.							
2	Madanwilawewa	—	Coconuts 25 to 30 years old, encroachment by Mrs. H. J. Peiris	1	0	35	37.50 to 1,200
3	Do.	—	do.	0	1	23	
4	Do.	D. B. Gunasekera	Jungle and scrub	10	3	10	
6	Do.	—	Coconut estate, encroachment by Mr. A. Baur	0	1	0	
Preliminary plan 4,916. Village—Kelegama.							
1	Kelegamakele	—	Reservation for minor road	0	0	15	—*
2	Do.	C. Samarahenaya	Chena	2	0	2	100
3	Do.	R. M. Don Juan Appuhami	do.	1	3	33	100
4	Do.	—	Reservation for minor road	0	3	5	—*
5	Do.	R. M. Don Juan Appuhami	Chena	4	0	13	100
6	Do.	—	Reservation for access to Crown land	0	1	13	—*
Preliminary plan 4,441. Villages—Maha Manaweriya and Kottapitiya.							
2496	Manaweriyakele	G. A. Mudalihami and Sebastian Perera	Jungle	4	0	3	50
2496A	Do.	G. A. Mudalihami	do.	1	2	0	50
2497	Dangahahena alias Kottapitiya Diyagilma	G. A. Punchappuhami	do.	1	1	24	50
Preliminary plan 494. Village—Panayadikulama.							
1	Panyadiyekēle	W. Abilinu Dabarera	Jungle	2	1	14	70
2	Do.	M. Juan Fernando	do.	2	0	20	70
4	Do.	W. A. Fernando	do.	5	1	14	70
5	Do.	—	Reservation for access to lands	0	1	19	—*
6	Do.	W. Elaris Fernando	Jungle	5	0	9	70
8	Do.	Ana Kanavadipulle and others	do.	4	2	35	70
9	Do.	—	do.	2	2	24	70
10	Do.	Sana Ramaiyah and others	do.	4	3	13	70
11	Do.	—	do.	3	0	34	70

* Not for sale.

Further information regarding the above lands may be obtained from the Assistant Government Agent, Puttalam, and of their plans from the Surveyor-General.

Colonial Secretary's Office,
Colombo, February 15, 1921.

GRAEME THOMSON,
Colonial Secretary.

LAND SALES IN THE NORTH-CENTRAL PROVINCE.

No. 2,126, N.C. P.—The Government Agent, North-Central Province, will on Monday, April 4, 1921, at 1 P.M., at the Anuradhapura Kachcheri, put up to auction, for sale or settlement, or will otherwise dispose of, the under-mentioned portions of Crown land, in accordance with the regulations of Government regarding land sales. Thirty allotments of land situated in the Nuwaragam and Hurulu palatas of the Nuwarakalawiya district of the North-Central Province.

Lot.	Name of Land.	Name of Applicant.	Description.	Extent.			Upset price
				A.	R.	P.	
2Q	Mahakumbukgollewekele	K. G. Velate, Lekama	Open land	4	3	21	23
Final village plan 50. Village—Kudagama in Kadawat korale.							
2J	Kudagamakele or Weehena	K. H. Appuwa of Namadawila	Chena	0	3	38	21
Final village plan 52. Village—Tammannekulama in Kadawat korale.							
2C2	Tammannekulametisbamba-gawaidama	B. N. Kadiravela, Vel-Vidane	Open land	2	0	29	21
3B	Tammannekulametisbamba	do.	do.	0	3	1	21
Final village plan 58. Village—Kuda Punewa in Kadawat korale.							
1AC	Kuda Punewakele or Punewakudagamakele	Velatege Kadirate and K. N. Sellawannihami	Jungle	4	3	13	22
1AE	Kuda Punewakele	do.	Jungle	0	1	26	22
1AF	Kuda Punewawela	—	Paddy (encroachment by S. B. Niyadurala and others)	0	1	25	30
1AG	Kuda Punewakudagamakele	S. Pulingurala, Vel-Vidane	Jungle	4	0	20	22
1AI	Kuda Punewakele	Velatege Kadirate and Sellawannihami	do.	3	0	19	22
1AIB	Do.	—	Encroachment by S. B. Niyadurala and others	0	0	29	30

Lot.	Name of Land.	Name of Applicant.	Description.	Extent.	Upset price
1A B	Kuda Punewakele	V. Kadirate and Sellawanni-hami	Jungle	A. B. P.	per acre, Rs.
1A B 2	Do. . .	—	Encroachment by S. B. Niyadurala and others	0 0 20	30
3H	Siyambalagahaidama Dambagahaidama	U. Menikrala	Forest	1 0 9	21
3 I	Do. . .	do. . .	do. . .	6 1 19	21
3J	Do. . .	Punchiralage Kapurala	do. . .	1 0 35	20
3K	Do. . .	do. . .	do. . .	0 2 14	20
3L	Do. . .	P. V. Naidurala	do. . .	1 1 0	21
3M	Do. . .	do. . .	do. . .	0 2 22	21
3N	Do. . .	Udayarege Appurala	do. . .	6 0 32	21
3 O	Do. . .	do. . .	do. . .	0 0 16	21
3P	Do. . .	Kandatege Kawrala	do. . .	0 3 35	19
4K	Meegahaidama alias Mailagahaidama	K. G. Kapuruhami	Chena . .	1 3 31	16
4L	Meegahaidama alias Dambagahaidama	K. Baddarala	do. . .	0 0 30	21
4M	Do. . .	do. . .	do. . .	0 3 26	21
20AF	Veddakandahenyaya and Dambagahaidama alias Mailagahaidama	Ukkuralage Silamburala	do. . .	1 3 24	16
20AG	Veddakandahenyaya and Dambagahaidama	do. . .	do. . .	2 0 13	16
20AH	Do. . .	—	do. . .	2 0 25	16
20AJ	Ditto alias Mailagahaidama	Punchiralage Seerala	do. . .	2 2 35	16
20AK	Veddakandahenyaya and Dambagahaidama	Ukkuralage Menikrala	do. . .	2 0 39	16
20AL	Ditto alias Siyambalagahaidama	Menikrala Vel-Vidane	do. . .	0 3 36	16

Further particulars regarding these lands can be obtained from the Government Agent, North-Central Province, and their plans from the Surveyor-General.

Colonial Secretary's Office,
Colombo, February 16, 1921.

GRAEME THOMSON,
Colonial Secretary.

LAND SALES BY THE SETTLEMENT OFFICER.

NORTH-WESTERN PROVINCE.

No. 5,888, S. O.—On Monday, April 4, 1921, at 10 A.M., the Land Settlement Officer will put up for sale or settlement, at Hiripitiya Resthouse, the under-mentioned portions of Crown land, on the terms authorized by Government. Three allotments of land situated in the Mahagalboda Megoda korale of Weudawili hatpattu division of the Kurunegala District of the North-Western Province.

Lot.	Name of Land.	Name of Claimant.	Description.	Extent.
35	Ihalawelepillewegala	L. R. Lawton	Tobacco	0 1 35
37	Kohombagahamullegala	Ravana Mana Kannasami Kankani	do.	0 2 32
47	Bogahamullegala	Ditto and others	do.	0 2 25

Upset price at Rs. 16 to Rs. 50 per acre. Further information regarding these lands can be obtained from the Land Settlement Officer, and plans of them from the Surveyor-General.

Colonial Secretary's Office,
Colombo, February 16, 1921.

GRAEME THOMSON,
Colonial Secretary.

No. 5,889, S. O.—On Tuesday, April 5, 1921, at 12 noon, the Land Settlement Officer will put up for sale or settlement, at Kurunegala Resthouse, the under-mentioned portions of Crown land, on the terms authorized by Government. Two allotments of land situated in the Meddeketiya and Tissawa korales of Dewamedi hatpattu division of the Kurunegala District of the North-Western Province.

Lot.	Name of Land.	Name of Claimant.	Description.	Extent.
B 66	Kanda-addarawattā	(1) K. Dingiri Banda, (2) F. J. Lucas Fernando of Norwood, Havelock town	Garden	1 1 15
c 66	Do.	do.	do.	0 0 18

Upset price at Rs. 16 to Rs. 50 per acre. Further information regarding these lands can be obtained from the Land Settlement Officer, and plans of them from the Surveyor-General.

Colonial Secretary's Office,
Colombo, February 16, 1921.

GRAEME THOMSON,
Colonial Secretary.

No. 5,890, S. O.—On Tuesday, April 5, 1921, at 12 noon, the Land Settlement Officer will put up for sale or settlement, at Kurunegala Resthouse, the under-mentioned portions of Crown land, on the terms authorized by Government. Eight allotments of land situated in the Gandahaye korale of Weudawili hatpattu division of the Kurunegala District of the North-Western Province.

Lot.	Name of Land.	Name of Claimant.	Description.	Extent.
2	Boralankadamukalana	Crown, applied for by Don Carolis Jayawardene and S. P. Samichechi Appu	Forest	7 1 26
2A	Do.	do.	do.	0 0 19
2B	Do.	do.	do.	0 0 11
2C	Do.	do.	do.	0 1 8

Lot.	Name of Land.	Name of Claimant.	Description.	Extent.	
				A. R. P.	
5	Boralankadamukalana .. Crown	Forest ..	9	2 32
5A	Do. .. do.	do. ..	0	1 30
5B	Do. .. do.	do. ..	0	0 38
5C	Do. .. do.	do. ..	0	0 23

Upset price at Rs. 16 to Rs. 100 per acre. Further information regarding these lands can be obtained from the Land Settlement Officer, and plans of them from the Surveyor-General.

Colonial Secretary's Office,
Colombo, February 16, 1921.

GRAEME THOMSON,
Colonial Secretary.

No. 5,891, S. O.—On Monday, April 4, 1921, at 10 A.M., the Land Settlement Officer will put up for sale or settlement, at Hiripitiya Resthouse, the under-mentioned portion of Crown land, on the terms authorized by Government. An allotment of land situated in the Mahagalboda Egoda korale of the Hiriyala hatpattu division of the Kurunegala District of the North-Western Province.

Lot.	Name of Land.	Name of Claimant.	Description.	Extent.	
				A. R. P.	
B 851A	Etambagahalandehena .. Crown	Chena ..	2	0 23

Upset price at Rs. 16 to Rs. 50 per acre. Further information regarding this land can be obtained from the Land Settlement Officer, and plan of it from the Surveyor-General.

Colonial Secretary's Office,
Colombo, February 16, 1921.

GRAEME THOMSON,
Colonial Secretary.

No. 5,892, S. O.—On Saturday, April 2, 1921, at 11 A.M., the Land Settlement Officer will put up for sale or settlement, at Alawwa, the under-mentioned portion of Crown land, on the terms authorized by Government. An allotment of lands situated in the Udukaha korale south of the Dambadeni hatpattu division of the Kurunegala District of the North-Western Province.

Lot.	Name of Land.	Name of Claimant.	Description.	Extent.	
				A. R. P.	
23	Meegahamulawatta .. Crown	Garden ..	2	3 3

Upset price at Rs. 16 to Rs. 100 per acre. Further information regarding this land can be obtained from the Land Settlement Officer, and plan of it from the Surveyor-General.

Colonial Secretary's Office,
Colombo, February 27, 1921.

GRAEME THOMSON,
Colonial Secretary.

No. 5,893, S. O.—On Saturday, April 2, 1921, at 11 A.M., the Land Settlement Officer will put up for sale or settlement, at Alawwa Camp, the under-mentioned portion of Crown land, on the terms authorized by Government. An allotment of land situated in the Udukaha korale south of the Dambadeni hatpattu division of the Kurunegala District of the North-Western Province.

Lot.	Name of Land.	Name of Claimant.	Description.	Extent.	
				A. R. P.	
10A	Deniyahenawatta .. Crown	Garden ..	1	2 30

Upset price at Rs. 16 to Rs. 50 per acre. Further information regarding this land can be obtained from the Land Settlement Officer, and plan of it from the Surveyor-General.

Colonial Secretary's Office,
Colombo, February 16, 1921.

GRAEME THOMSON,
Colonial Secretary.

No. 5,894, S. O.—On Tuesday, April 5, 1921, at 12 noon, the Land Settlement Officer will put up for sale or settlement, at Kurunegala Resthouse, the under-mentioned portions of Crown land, on the terms authorized by Government. Three allotments of land situated in the Meddeketiya korale of Katugampola hatpattu division of the Kurunegala District of the North-Western Province.

Lot.	Name of Land.	Name of Claimant.	Description.	Extent.	
				A. R. P.	
19	Ratmalagahamulawatta .. Herat Mudiyansele Kirihamy	Garden ..	0	1 32
20	Ratmalagahamulahena .. do.	Chena ..	1	3 19
11	Ratmalgahakotuwewatta .. do.	Garden (reservation for road) ..	0	0 13*

* For lease at 25 cents per annum.

Upset price at Rs. 16 to Rs. 50 per acre. Further information regarding these lands can be obtained from the Land Settlement Officer, and plans of them from the Surveyor-General.

Colonial Secretary's Office,
Colombo, February 16, 1921.

GRAEME THOMSON,
Colonial Secretary.

No. 5,895, S. O.—On Tuesday, April 5, 1921, at 12 noon, the Land Settlement Officer will put up for sale or settlement, at Kurunegala Resthouse, the under-mentioned portion of Crown land, on the terms authorized by Government. An allotment of land situated in the Walgam pattu korale of the Dewamedi hatpattu division of the Kurunegala District of the North-Western Province.

Lot.	Name of Land.	Name of Claimant.	Description.	Extent.	
				A. R. P.	
1	Gonnawamukalana .. Crown ; applied for by (1) Puladurayalage Mitiya, (2) Mohota-durayalage Bandiya	Forest ..	10	3 18

Upset price at Rs. 70 to Rs. 100 per acre. Further information regarding this land can be obtained from the Land Settlement Officer, and plan of it from the Surveyor-General.

Colonial Secretary's Office,
Colombo, February 16, 1921.

GRAEME THOMSON,
Colonial Secretary.

No. 5,896, S. O.—On Tuesday, April 5, 1921, at 12 noon, the Land Settlement Officer will put up for sale or settlement, at Kurunegala Resthouse, the under-mentioned portion of Crown land, on the terms authorized by Government. An allotment of land situated in the Walgam pattu korale of the Dewamedi hatpattu division of the Kurunegala District of the North-Western Province.

Lot.	Name of Land.	Name of Claimant.	Description.	Extent.	
				A. R. P.	
1	Yakadagalheena .. Crown ; applied for by Kiriyaalage Lapaya	Forest ..	11	2 11

Upset price at Rs. 75 to Rs. 100 per acre. Further information regarding this land can be obtained from the Land Settlement Officer, and plan of it from the Surveyor-General.

Colonial Secretary's Office,
Colombo, February 16, 1921.

GRAEME THOMSON,
Colonial Secretary.

No. 5,897, S. O.—On Tuesday, April 5, 1921, at 12 noon, the Land Settlement Officer will put up for sale or settlement, at Kurunegala Resthouse, the under-mentioned portion of Crown land, on the terms authorized by Government. An allotment of land situated in the Walgam pattu korale of the Dewamedhi hatpattu division of the Kurunegala District of the North-Western Province.

Advance extract No. 1 of block survey preliminary plan 766.—Kanutuwa.

Lot.	Name of Land.	Name of Claimant.	Description.	Extent. A. R. P.
1	Gonnawamukalana	Crown; applied for by (1) Puladurayalage Mitiya, (2) Mohota-durayalage Bandiya	Forest	13 3 20

Upset price at Rs. 80 to Rs. 100 per acre. Further information regarding this land can be obtained from the Land Settlement Officer, and plan of it from the Surveyor-General.

Colonial Secretary's Office,
Colombo, February 16, 1921.

GRAEME THOMSON,
Colonial Secretary.

No. 5,898, S. O.—On Tuesday, April 5, 1921, at 12 noon, the Land Settlement Officer will put up for sale or settlement, at Kurunegala Resthouse, the under-mentioned portions of Crown land, on the terms authorized by Government. Two allotments of land situated in the Rekko pattu of the Dambadeni hatpattu division of the Kurunegala District of the North Western Province.

Block survey preliminary plan 1,489.—Godawita.

Lot.	Name of Land.	Name of Claimant.	Description.	Extent. A. R. P.
6B	Ihalawewakumburapillewa	Samarakoon Mudiyanse	Garden	0 3 36
6c	Borallehena	(1) Samarakoon Mudiyanse, (2) Ukku Amma, (3) Punchirala, (4) Ausadahamy, (5) H. D. P. Fernando	Chena	0 1 2

Upset price at Rs. 16 to Rs. 50 per acre. Further information regarding these lands can be obtained from the Land Settlement Officer, and plans of them from the Surveyor-General.

Colonial Secretary's Office,
Colombo, February 16, 1921.

GRAEME THOMSON,
Colonial Secretary.

LAND ACQUISITION NOTICES.

HAVING been duly directed by the Governor, with the advice of the Executive Council, acting under the provisions of "The Land Acquisition Ordinance of 1876," section 6, to take order for the acquisition of the following lands, required for a public purpose, namely, for the construction of a public latrine, to wit:—

Preliminary plan 17,409. Village—Moratuwella.

Lot.	Name of Land.	Description.	Name of Claimant.	Extent. A. R. P.
1	Madangahawatta	Contains 28 coconut trees, cadjan building, and a well	S. Simon Fernando	0 0 20.25
2	Painseawatta	Bare land	L. J. C. de Silva	0 0 3.52
3	Madangahawatta	Contains 8 coconut trees and a footpath	G. Louisa Fernando	0 0 6.58

I hereby give public notice, as required by section 7, that the Government proposes to take possession of the lands. All persons interested in the aforesaid lands are hereby required to appear personally or by agent before me at this office, on March 14, 1921, at 12 noon, and to state the nature of their respective interests in the lands, and the amount and particulars of their claims to compensation for such interests.

The Kachcheri,
Colombo, February 8, 1921.

J. G. FRASER,
Government Agent.

HAVING been duly directed by the Governor, with the advice of the Executive Council, acting under the provisions of "The Land Acquisition Ordinance of 1876," section 6, to take order for the acquisition of the following land, required for a public purpose, namely, for sinking a well, to wit:—

Preliminary plan 4,962. Village—Uraliya Agare.

Lot.	Name of Land.	Description.	Name of Claimant.	Extent. A. R. P.
1	Bogahawatta	Garden containing 3 coconut trees	D. Mendis Silva	0 0 9.1

I hereby give public notice, as required by section 7, that the Government proposes to take possession of the land. All persons interested in the aforesaid land are hereby required to appear personally or by agent before me at Chilaw, on April 4, 1921, at 11 A.M., and to state the nature of their respective interests in the land, and the amount and particulars of their claims to compensation for such interests.

Puttalam Kachcheri,
February 7, 1921.

W. K. H. CAMPBELL,
Assistant Government Agent.

HAVING been duly directed by the Governor, with the advice of the Executive Council, acting under the provisions of "The Land Acquisition Ordinance of 1876," section 6, to take order for the acquisition of the following land, required for a public purpose, namely, for building a public latrine for the Madampe Sanitary Board (Uraliya Agare section), to wit:—

Preliminary plan 4,912. Village—Uraliya Agare.

Lot.	Name of Land.	Description.	Name of Claimant.	Extent. A. R. P.
1	Bogahawatta	Garden containing 3 coconut trees	Paul F. de Pinto	0 0 8.5

I hereby give public notice, as required by section 7, that the Government proposes to take possession of the land. All persons interested in the aforesaid land are hereby required to appear personally or by agent before me at Chilaw, on April 4, 1921, at 11 A.M., and to state the nature of their respective interests in the land, and the amount and particulars of their claims to compensation for such interests.

Puttalam Kachcheri,
February 7, 1921.

W. K. H. CAMPBELL,
Assistant Government Agent.