

Ceylon Government Gazette

Published by Authority.

No. 7,159 — FRIDAY, FEBRUARY 25, 1921.

Part III. — Lands.

Separate paging is given to each Part in order that it may be filed separately.

	PAGE		PAGE		PAGE
Land Settlement Notices :—		Land Sales by the Government Agents :—		Land Sales by the Settlement Officer :—	
Final Orders ..	257	North-Western Province ..	—	Northern Province ..	—
Preliminary Notices ..	264	North-Central Province ..	286	Eastern Province ..	—
Land Sales by the Government Agents :—		Province of Uva ..	287	North-Western Province ..	290
Western Province ..	282	Province of Sabaragamuwa ..	—	North-Central Province ..	—
Central Province ..	—	Land Sales by the Settlement Officer :—		Province of Uva ..	—
Southern Province ..	283	Western Province ..	—	Province of Sabaragamuwa ..	—
Northern Province ..	285	Central Province ..	—	Land Acquisition Notices ..	291
Eastern Province ..	—	Southern Province ..	288	Land Resumption Notices ..	—

FINAL ORDERS.

Kalutara S. O. No. 75.

Order under Section 4, Sub-section (1), of "The Waste Lands Ordinances of 1897, 1899, 1900, and 1903," declaring Lands to be Crown Property.

In the matter of the lands commonly called or known as Kitulgahahena, Udamulledeniya, and Delgahaudumulla, situate in the village of Ittapana, in the Walallawiti pattu of the Pasdun korale west of the Kalutara District, in the Western Province, and of "The Waste Lands Ordinances of 1897, 1899, 1900, and 1903."

WHEREAS in pursuance of section 1 of the said Ordinances it was duly notified on the 22nd day of February, 1918, that if no claim to the lands commonly called or known as Kitulgahahena, Udamulledeniya, and Delgahaudumulla, situate in the village of Ittapana, in the Walallawiti pattu of the Pasdun korale west of the Kalutara District, in the Western Province, containing in extent 5 acres and 2 perches, and shown as lots 91, 92, 93B, 93D in block survey preliminary plan 78, and in the annexed diagrams, was made to Norman Albert Hampton, Special Officer appointed under section 28 of the said Ordinances, within the period of three months from the date specified in such notice, such lands would be declared the property of the Crown, and dealt with on account of the Crown (*vide* Notice No. 6,779) :

And whereas (1) Dewamunividanelage Don Carolis made claim to the above-mentioned lots 91 and 92, and (2) Kannangara Korallalage Lewis Appuhamy made claim to the above-mentioned lots 93B and 93D ; and whereas the said first claimant entered into an agreement in writing dated the 12th day of March, 1919, whereby, in consideration of his being declared the purchaser of lot 92 of the notice and of the block survey preliminary plan 78, upon payment to the Assistant Government Agent at Kalutara, on or before the 12th day of June, 1919, of a sum of Rupees Forty only (Rs. 40), he withdrew his claim to the above-mentioned lot 91 of this order ; and whereas it was further agreed that in default of such payment the claim of the said claimant to the said lot 92 in respect of which the said payment was to be made, should also be considered to have been withdrawn, and the said portion of land should be declared to be the property of the Crown ; and whereas the said claimant having failed to make the said payment by the due date, his claim to the said lot 92 is considered to have been withdrawn ; and whereas the said second claimant entered into an agreement in writing dated the 12th day of March, 1919, whereby, in consideration of his being declared the purchaser of lot 93B of the notice and of the block survey preliminary plan 78, upon payment to the Assistant Government Agent at Kalutara, on or before the 12th day of June, 1919, of a sum of Rupees Seventy-five only (Rs. 75), he withdrew his claim to the above-mentioned lot 93D of this order ; and whereas it was further agreed that in default of such payment the claim of the said second claimant to the said lot 93B, in respect of which the said payment was to be made, should also be considered to have been withdrawn, and the said portion of land should be declared to be the property of the Crown, and whereas the said second claimant having

failed to make the said payment by the due date, his claim to the said lot 93B is considered to have been withdrawn ; I, Frederick Lewis, Special Officer appointed under section 28 of the said Ordinances, under and by virtue of the powers vested in me in that behalf by section 4, of the said Ordinances, do hereby on this 11th day of January, 1921, order and declare, under section 4, sub-section (1), of the said Ordinances, that the said lands, as more fully described herein below, are the property of the Crown.

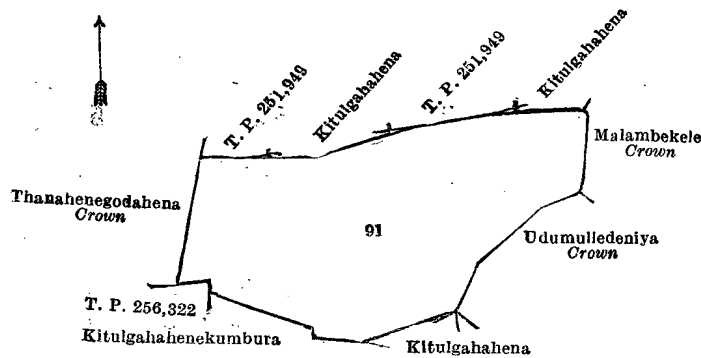
Description of the Lands referred to.

The following lots situated in the village of Ittapane, in the Walallawiti pattu of the Pasdun korale west of the Kalutara District, in the Western Province, as described in the annexed diagrams :—

I.—Block survey preliminary plan 78.

Lot.	Name of Land.	Extent, A. R. P.
91	Kitulgahahena	2 3 1

and bounded as follows : on the north by T. P. 251,949, Kitulgahahena T. P. 251,949, Kitulgahahena ; on the east by Malambekele declared to be the property of the Crown under the Waste Lands Ordinances, Udumulledeniya to be declared the property of the Crown under the Waste Lands Ordinances ; on the south by Udumulledeniya to be declared the property of the Crown under the Waste Lands Ordinances, Kitulgahahena (private), Kitulgahahenekumbura (private), T. P. 256,322 ; on the west by Thanahenegodahena declared to be the property of the Crown under the Waste Lands Ordinances.



Surveyor-General's Office,
Colombo, November 29, 1920.

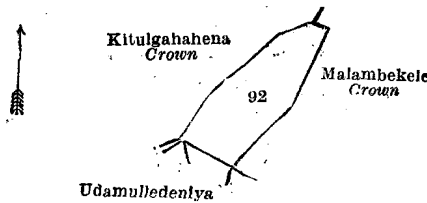
Scale of 4 Chains to an Inch.

G. K. THORNHILL,
for Surveyor-General.

II.—Block survey preliminary plan 78.

Lot.	Name of Land.	Extent, A. R. P.
92	Udamulledeniya	0 1 22

and bounded as follows : on the north by Kitulgahahena to be declared the property of the Crown under the Waste Lands Ordinances, Malambekele declared to be the property of the Crown under the Waste Lands Ordinances ; on the east by Malambekele declared to be the property of the Crown under the Waste Lands Ordinances ; on the south by Udumulledeniya (private) ; on the west by Kitulgahahena to be declared the property of the Crown under the Waste Lands Ordinances.



Surveyor-General's Office,
Colombo, November 29, 1920.

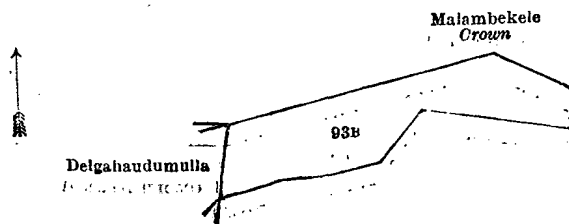
Scale of 4 Chains to an Inch.

G. K. THORNHILL,
for Surveyor-General.

III.—Block survey preliminary plan 78.

Lot.	Name of Land.	Extent, A. R. P.
93B	Delgahaudumulla	0 3 31

and bounded as follows : on the north, east, and south by Malambekele declared to be the property of the Crown under the Waste Lands Ordinances ; on the west by Delgahaudumulla (private).



Surveyor-General's Office,
Colombo, November 29, 1920.

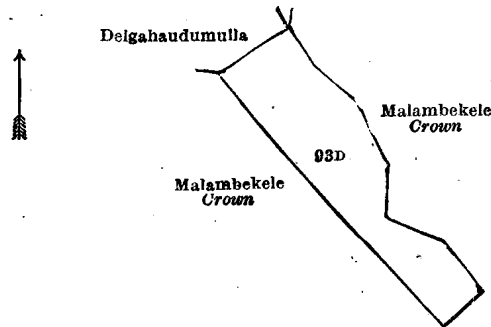
Scale of 4 Chains to an Inch.

G. K. THORNHILL,
for Surveyor-General.

IV.—Block survey preliminary plan 78.

Lot.	Name of Land.	Extent, A. R. P.
93D ..	Delgahaudumulla ..	0 3 28

and bounded as follows : on the north by Delgahaudumulla (private), Malambekele declared to be the property of the Crown under the Waste Lands Ordinances ; on the east and south by Malambekele declared to be the property of the Crown under the Waste Lands Ordinances ; on the west by Malambekele declared to be the property of the Crown under the Waste Lands Ordinances, Delgahaudumulla (private).



Surveyor-General's Office,
Colombo, November 29, 1920.

Scale of 4 Chains to an Inch.

G. K. THORNHILL,
for Surveyor-General.

January 11, 1921.

FREDERICK LEWIS,
Special Officer.

Kurunegala S. O. No. 3,072.

Order under Section 2 of "The Waste Lands Ordinances of 1897, 1899, 1900, and 1903,"
declaring Lands to be Crown Property.

In the matter of the lands commonly called or known as Ela (stream), situate in the village of Walaswewa, in the Baladora korale of the Dewamedhi hatpattu of the Kurunegala District, in the North-Western Province, and of "The Waste Lands Ordinances of 1897, 1899, 1900, and 1903."

THE notice required by section 1 of "The Waste Lands Ordinances of 1897, 1899, 1900, and 1903," having been duly published in manner prescribed by that section in respect of the above-named lands (*vide* Notice No. 6,245), and no claim having been made to the said lands or to any interest therein within the period of three months from the dates specified in the said notice, I, Walter Ernest Wait, Special Officer appointed under section 28 of the said Ordinances, under and by virtue of the powers vested in me in that behalf by section 2 of the said Ordinances, do hereby on this 22nd day of December, 1920, order and declare that the said lands, as more fully described herein below, situate in the village of Walaswewa, in the Baladora korale of the Dewamedhi hatpattu of the Kurunegala District, in the North-Western Province, and shown as lots 6 and 16 in block survey preliminary plan 1,629 and in the annexed diagram, and containing in extent 3 roods and 23 perches, are the property of the Crown.

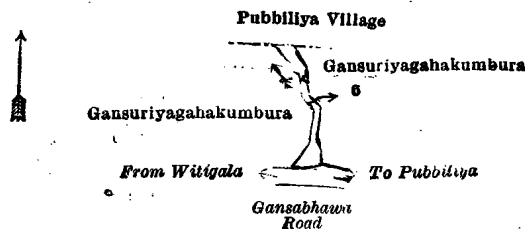
Description of the Lands referred to.

The following lots situated in the village of Walaswewa, in the Baladora korale of the Dewamedhi hatpattu of the Kurunegala District, in the North-Western Province, as described in the annexed diagrams :—

I.—Block survey preliminary plan 1,629.

Lot.	Name of Land.	Extent, A. R. P.
6 ..	Ela (stream) ..	0 0 8

and bounded as follows : on the north by the village limit of Pubbiliya ; on the east by Gansuriyagahakumbura claimed by Ihalawatte Lekamalage Dingiri Menika ; on the south by Gansabhawa road from Pubbiliya to Witigala ; on the west by Gansuriyagahakumbura claimed by Ambakadawara Lekamalage Ukkuhami.



Surveyor-General's Office,
Colombo, December 6, 1916.

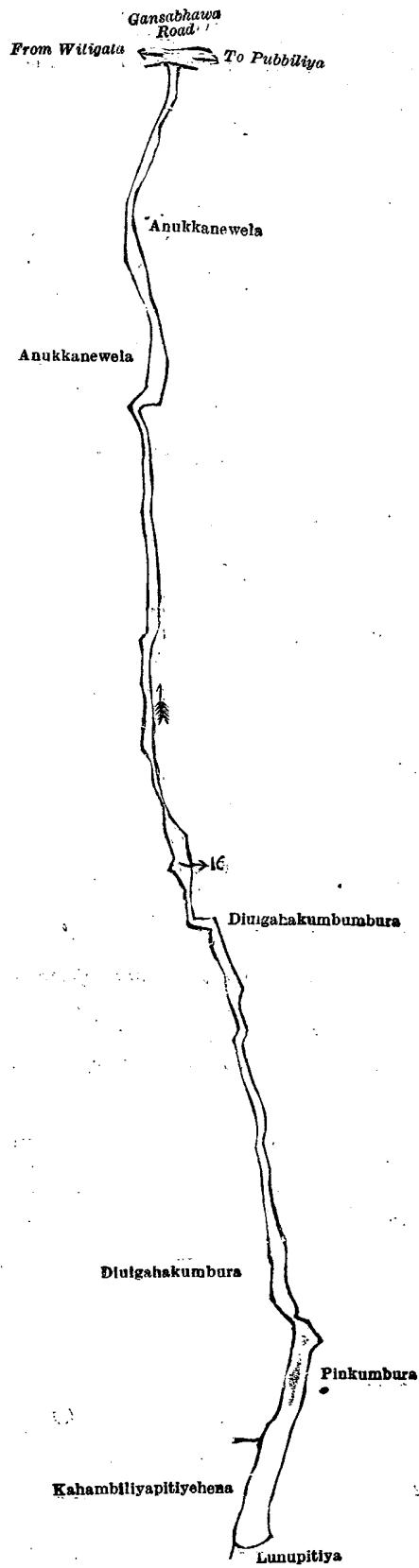
Scale of 4 Chains to an Inch.

G. K. THORNHILL,
for Surveyor-General.

II.—Block survey preliminary plan 1,629.

Lot.	Name of Land.	Extent, A. R. P.
16 ..	Ela (stream) ..	0 3 15

and bounded as follows : on the north by Gansabhawa road from Witigala to Pubbiliya ; on the east by Anukkanewela claimed by Emagama Lekamalage Punchirala, Diulgahakumbura claimed by Polwatta Lekamalage Nambirala, Pin-kumbura (private) ; on the south by Lunupitiya claimed by Emagama Lekamalage Punchirala ; on the west by Kahambiliyapitiyehena claimed by Emagama Lekamalage Sethuhamy and another, Diulgahakumbura claimed by Polwatta Lekamalage Nambirala, Anukkanewela claimed by Emagama Lekamalage Punchirala.



Surveyor-General's Office,
Colombo, December 6, 1916.

Scale of 4 Chains to an Inch.

G. K. THORNHILL,
for Surveyor-General.

December 22, 1920.

W. E. WAIT,
Special Officer.

Kurunegala S. O. No. 3,073.**Order under Section 2 of "The Waste Lands Ordinances of 1897, 1899, 1900, and 1903,"
declaring Lands to be Crown Property.**

In the matter of the lands commonly called or known as Ihaladewelpothawatta (road reservation), Narangahamulawatta (road reservation), &c., situate in the village of Urulemulla, in the Udukaha korale south of the Dambadeni hatpattu of the Kurunegala District, in the North-Western Province, and of "The Waste Lands Ordinances of 1897, 1899, 1900, and 1903."

THE notice required by section 1 of "The Waste Lands Ordinances of 1897, 1899, 1900, and 1903," having been duly published in manner prescribed by that section in respect of the above-named lands (*vide* Notice No. 7,575), and no claim having been made to the said lands, or to any interest therein within the period of three months from the date specified in the said notice, I, Harry Chambers Toller, Special Officer appointed under section 28 of the said Ordinances, under and by virtue of the powers vested in me in that behalf by section 2 of the said Ordinances, do hereby on this 30th day of November, 1920, order and declare that the said lands, as more fully described herein below, situate in the village Urulemulla, in the Udukaha korale south of the Dambadeni hatpattu of the Kurunegala District, in the North-Western Province, and shwn as lots 5C, 5E, 5G, 6A, 6C, 10C, 22A, 22C, and 10K in block survey preliminary plan 467 and in the annexed diagrams, and containing in extent 1 acre and 32 perches, are the property of the Crown.

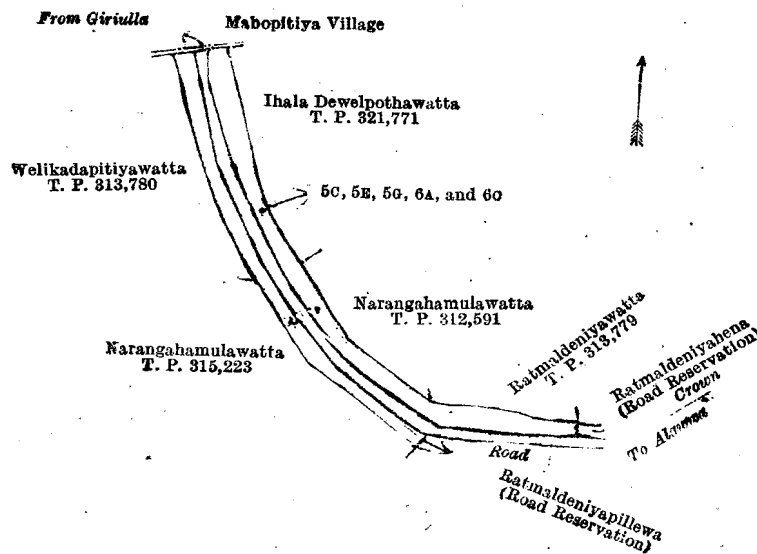
Description of the Lands referred to.

The following lots situated in the village of Urulemulla, in the Udukaha korale south of the Dambadeni hatpattu of the Kurunegala District, in the North-Western Province, as described in the annexed diagrams:—

I.—Block survey preliminary plan 467.

Lot.	Name of Land.	Extent, A. R. P.
5C ..	Ihaladewelpothawatta (road reservation)	0 0 34
5E ..	Narangahamulawatta (do.)	0 0 26
5G ..	Ratmaldehiyawatta (do.)	0 0 22
6A ..	Welikadapitiyawatta (do.)	0 0 28
6C ..	Narangahamulawatta (do.)	0 0 24
		0 3 14

and bounded as follows: on the north by the village limit of Mabopitiya; on the east by Ihaladewelpothawatta sold by the Crown (T. P. 321,771), Narangahamulawatta sold by the Crown (T. P. 312,591), Ratmaldehiyawatta sold by the Crown (T. P. 313,779), Ratmaldehiyahena (road reservation) declared to be the property of the Crown under the Waste Lands Ordinances; on the south by the road from Alawwa, Ratmaldehiyapillewa (road reservation) claimed by K. Sadris; on the west by Narangahamulawatta sold by the Crown (T. P. 315,223), Welikadapitiyawatta sold by the Crown (T. P. 313,780).



Surveyor-General's Office,
Colombo, June 17, 1920.

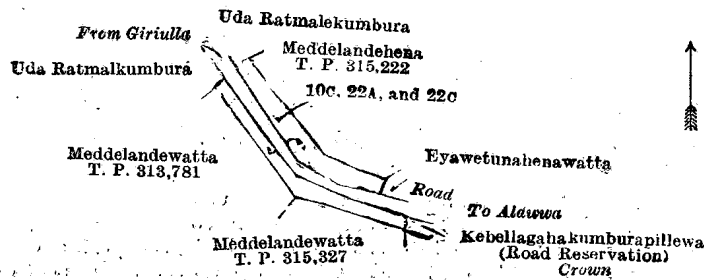
Scale of 4 Chains to an Inch.

F. J. SALMON,
for Acting Surveyor-General.

II.—Block survey preliminary plan 467.

Lot.	Name of Land.	Extent, A. R. P.
10C ..	Meddelandehena (road reservation)	0 0 28
22A ..	Meddelandewatta (do.)	0 0 12
22C ..	Do. (do.)	0 0 10
		0 1 10

and bounded as follows: on the north by Udaratmalekumbura claimed by Singappuli Achchillage Punchi Menika, the road from Giriulla to Alawwa, Udaratmalekumbura claimed by Peiris Appu; on the east by Meddelandehena sold by the Crown (T. P. 315,222), Eyawetunahenawatta (private), a road, the road from Giriulla to Alawwa, Kebellagahakumburapillewa (road reservation) declared to be the property of the Crown under the Waste Lands Ordinances; on the south by Meddelandewatta sold by the Crown (T. P. 315,327); on the west by Meddelandewatta sold by the Crown (T. P. 313,781).



Surveyor-General's Office,
Colombo, June 17, 1920.

Scale of 4 Chains to an Inch.

F. J. SALMON,
for Acting Surveyor-General.

III.—Block survey preliminary plan 467.
10K .. Kahatagahamulahena (road reservation) 0 0 8
and bounded as follows: on the north by Kahatagahamulahena sold by the Crown (T. P. 321,489); on the east by Kamatagodellawatta (private); on the south by the road from Alawwa to Giriulla; on the west by Kahatagahamulawatta (private).



Surveyor-General's Office,
Colombo, June 17, 1920.

Scale of 4 Chains to an Inch.

F. J. SALMON,
for Acting Surveyor-General.

November 30, 1920.

H. C. TOLLER,
Special Officer.

Anuradhapura S. O. No. 1,067.

Order under Section 2 of "The Waste Lands Ordinances of 1897, 1899, 1900, and 1903,"
declaring Lands to be Crown Property.

In the matter of the lands commonly called or known as Talgahawatta, Viharehena, and Kongahahena, situate in the village of Weruppankulama, in the Elimeda tulana of the Kanadara korale of the Nuwaragam palata, in the North-Central Province, and of "The Waste Lands Ordinances of 1897, 1899, 1900, and 1903."

THE notice required by section 1 of "The Waste Lands Ordinances of 1897, 1899, 1900, and 1903," having been duly published in manner prescribed by that section in respect of the above-named lands (*vide* Notice No. 7,602), and no claim having been made to the said lands or to any interest therein within the period of three months from the date specified in the said notice, I, Walter Ernest Wait, Special Officer appointed under section 28 of the said Ordinances, under and by virtue of the powers vested in me in that behalf by section 2 of the said Ordinances, do hereby on this 22nd day of December, 1920, order and declare that the said lands, as more fully described herein below, situate in the village of Weruppankulama, in the Elimeda tulana of the Kanadara korale of the Nuwaragam palata, in the North-Central Province, and shown as lots 79 and 82 in block survey preliminary plan 778 and in the annexed diagrams, and containing in extent 7 acres 3 roods and 31 perches, are the property of the Crown.

Description of the Lands referred to.

The following lots situated in the village of Weruppankulama, in the Elimeda tulana of the Kanadara korale of the Nuwaragam palata, in the North-Central Province, as described in the annexed diagrams:—

I.—Block survey preliminary plan 778.

Lot.	Name of Land.	Extent, A. R. P.
79	Talgahawatta, Viharehena	7 1 16

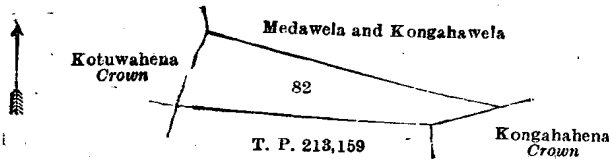
and bounded as follows: on the north by Kongahahena declared to be the property of the Crown under the Waste Lands Ordinances; on the east by Pansalawatta claimed by Kumbukwewa Reweti Terunnanse, Kadurugahahena declared to be the property of the Crown under the Waste Lands Ordinances; on the south by Kadurugahahena (reservation for tank bund) declared to be the property of the Crown under the Waste Lands Ordinances; Velu Sumanagiri Vihare claim by Kumbukwewa Reweti Terunnanse, Kadurugahayaya declared to be the property of the Crown under the Waste Lands Ordinances, footpath declared to be the property of the Crown under the Waste Lands Ordinances; on the west by Kongahahena declared to be the property of the Crown under the Waste Lands Ordinances.

[For Diagram see page 263.]

II.—Block survey preliminary plan 778.

Lot.	Name of Land.	Extent, A. R. P.
82	Kongahahena	0 2 15

and bounded as follows: on the north by Medawela and Kongahawela claimed by Badderalage Kapurala and others; on the east by Kongahahena declared to be the property of the Crown under the Waste Lands Ordinances; on the south by T. P. 213,159; on the west by Kotuwahena declared to be the property of the Crown under the Waste Lands Ordinances.



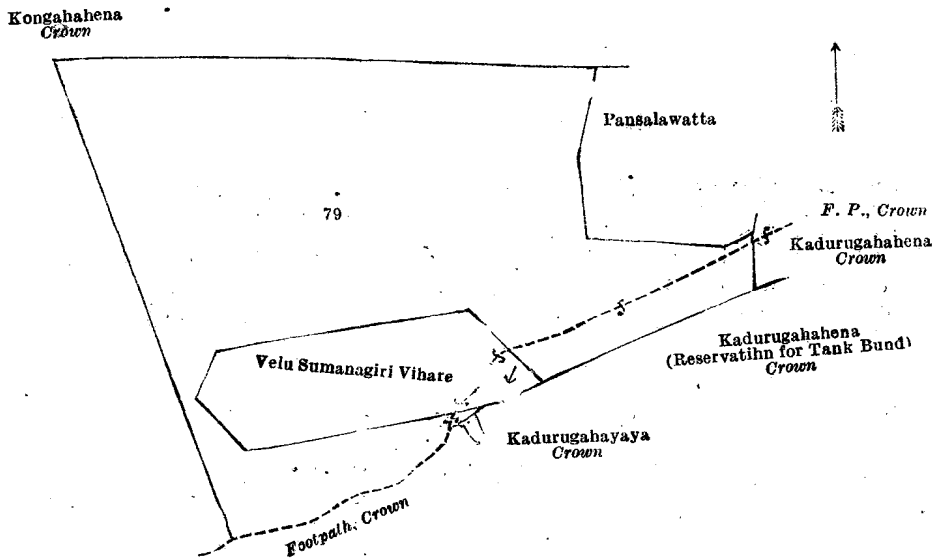
Surveyor-General's Office,
Colombo, August 5, 1920.

Scale of 4 Chains to an Inch.

F. J. SALMON,
for Acting Surveyor-General.

December 22, 1920.

W. E. WAIT,
Special Officer.



Surveyor-General's Office,
Colombo, August 5, 1920.

Scale of 4 Chains to an Inch.

F. J. SALMON,
for Acting Surveyor-General.

Anuradhapura S. O. No. 1,068.

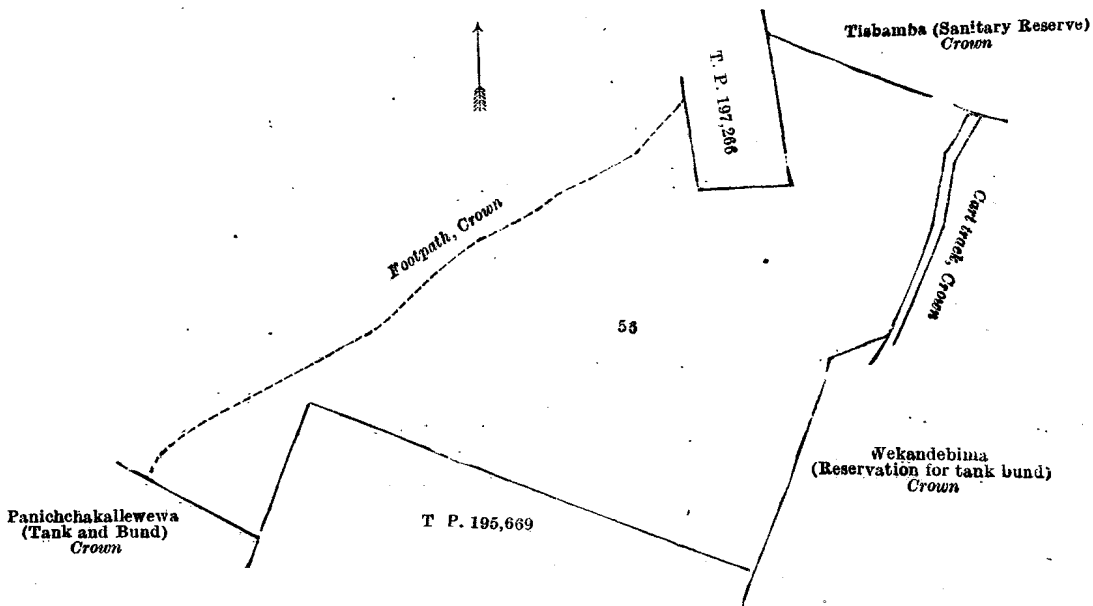
**Order under Section 2 of "The Waste Lands Ordinances of 1897, 1899, 1900, and 1903,"
declaring Land to be Crown Property.**

In the matter of the land commonly called or known as Ehatugahalanda, situate in the village of Pudukkulama, in the Elimedama tulana of the Kanadara korale of the Nuwaragam palata, in the North-Central Province, of "The Waste Lands Ordinances of 1897, 1899, 1900, and 1903."

THE notice required by section 1 of "The Waste Lands Ordinances of 1897, 1899, 1900, and 1903," having been duly published in manner prescribed by that section in respect of the above-named land (*vide* Notice No. 7,599), and no claim having been made to the said land or to any interest therein within the period of three months from the date specified in the said notice, I, Walter Ernest Wait, Special Officer appointed under section 28 of the said Ordinances, under and by virtue of the powers vested in me in that behalf by section 2 of the said Ordinances, do hereby on this 22nd day of December, 1920, order and declare that the said land, as more fully described herein below, situate in the village of Pudukkulama, in the Elimedama tulana of the Kanadara korale of the Nuwaragam palata, in the North-Central Province, and shown as lot 56 in block survey preliminary plan 779 and in the annexed diagram, and containing in extent 8 acres and 12 perches, is the property of the Crown.

Description of the Land referred to.

The land commonly called or known as Ehatugahalanda, situate in the village of Pudukkulama, in the Elimedama tulana of the Kanadara korale of the Nuwaragam palata, in the North-Central Province, containing in extent 8 acres and 12 perches, shown as lot 56 in block survey preliminary plan 779 and in the annexed diagram; and bounded as follows: on the north by a footpath to be declared the property of the Crown under the Waste Lands Ordinances, T. P. 197,266, tishamba to be declared the property of the Crown under the Waste Lands Ordinances (sanitary reserve); on the east by a cart track to be declared the property of the Crown under the Waste Lands Ordinances, Wekandebima (reservation for tank bund) to be declared the property of the Crown under the Waste Lands Ordinances; on the south by T. P. 195,669, Panichchakallewewa (tank and bund) to be declared the property of the Crown under the Waste Lands Ordinances; on the west by a footpath to be declared the property of the Crown under the Waste Lands Ordinances.



Surveyor-General's Office,
Colombo, August 9, 1920.

Scale of 4 Chains to an Inch.

December 22, 1920.

W. E. WAIT,
Special Officer.

F. J. SALMON,
for Acting Surveyor-General.

PRELIMINARY NOTICES.

Kurunegala Notice No. 7,761.

Notice under "The Waste Lands Ordinances of 1897, 1899, 1900, and 1903."

TAKE notice that unless within three months from February 25, 1921, the persons, if any, who claim any interest in the lands hereinafter mentioned or in any one or more of such lands or to some interest therein make claim in person or in writing to the said lands or any of them or to some interest therein to N. A. Hampton, Esq., Special Officer appointed under section 28 of "The Waste Lands Ordinances of 1897, 1899, 1900, and 1903," at his office at Colombo :

Such Special Officer, in pursuance of the powers vested in him by the said Ordinances, will declare by writing under his hand that the said lands, or such of them as to which no claim has been made, are the property of the Crown.

N. A. HAMPTON,
Special Officer.

NOTE.—A claim to a right of way over the said lands or any of them is a claim to an interest in the land or lands.

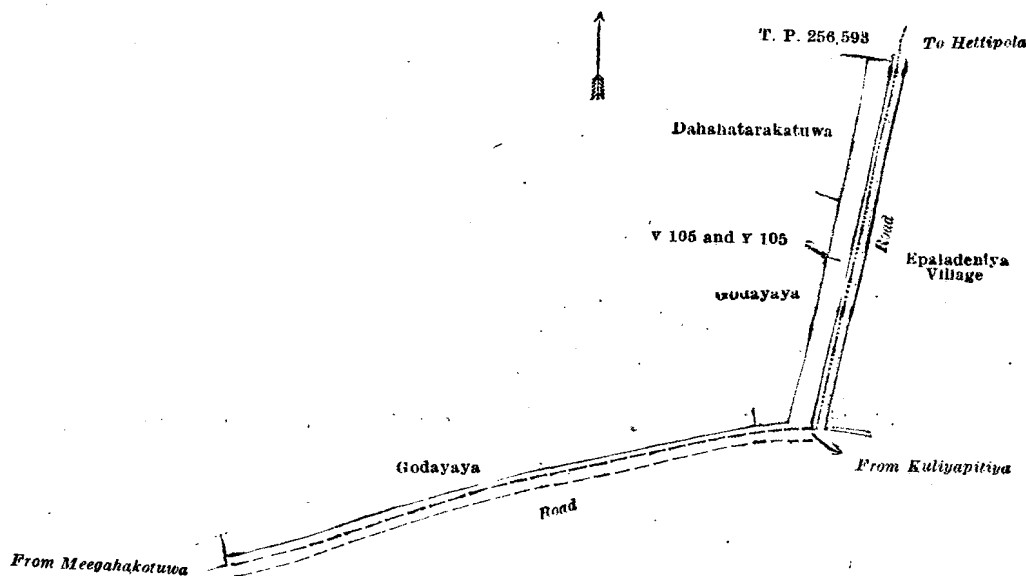
Description of the Lands referred to.

The following lots situated in the village of Embawa, in the Katugampola korale north of the Katugampola hatpattu of the Kurunegala District, in the North-Western Province, as described in the annexed diagram :—

Preliminary plan 4,459.

Lot.	Name of Land.	Extent, A. R. P.
v 105	Dahatarakatuwa (road reservation)	0 1 11
x 105	Godayaya (do.)	0 0 26
		0 1 37

and bounded as follows : on the north by T. P. 256,593 ; on the east by the road from Hettipola to Kuliya pitiya (the village limit of Epaladeniya) ; on the south by the road from Hettipola to Meegahakotuwa ; on the west by Godayaya sold by the Crown, Dahatarakatuwa sold by the Crown.



Surveyor-General's Office,
Colombo, November 29, 1920.

Scale of 4 Chains to an Inch.

Kurunegala S. O. 17.—1921.

G. K. THORNHILL,
for Surveyor-General.

Kurunegala Notice No. 7,762.

Notice under "The Waste Lands Ordinances of 1897, 1899, 1900, and 1903."

TAKE notice that unless within three months from February 25, 1921, the persons, if any, who claim any interest in the lands hereinafter mentioned or in any one or more of such lands or to some interest therein make claim in person or in writing to the said lands or any of them or to some interest therein to N. A. Hampton, Esq., Special Officer appointed under section 28 of "The Waste Lands Ordinances of 1897, 1899, 1900, and 1903," at his office at Colombo :

Such Special Officer, in pursuance of the powers vested in him by the said Ordinances, will declare by writing under his hand that the said lands, or such of them as to which no claim has been made, are the property of the Crown.

N. A. HAMPTON,
Special Officer.

NOTE.—A claim to a right of way over the said lands or any of them is a claim to an interest in the land or lands.

Description of the Lands referred to.

The following lots situated in the village of Patapiligama, in the Giratalane korale of the Dewamedhi hatpattu of the Kurunegala District, in the North-Western Province, as described in the annexed diagram :—

Block survey preliminary plan 1,678.

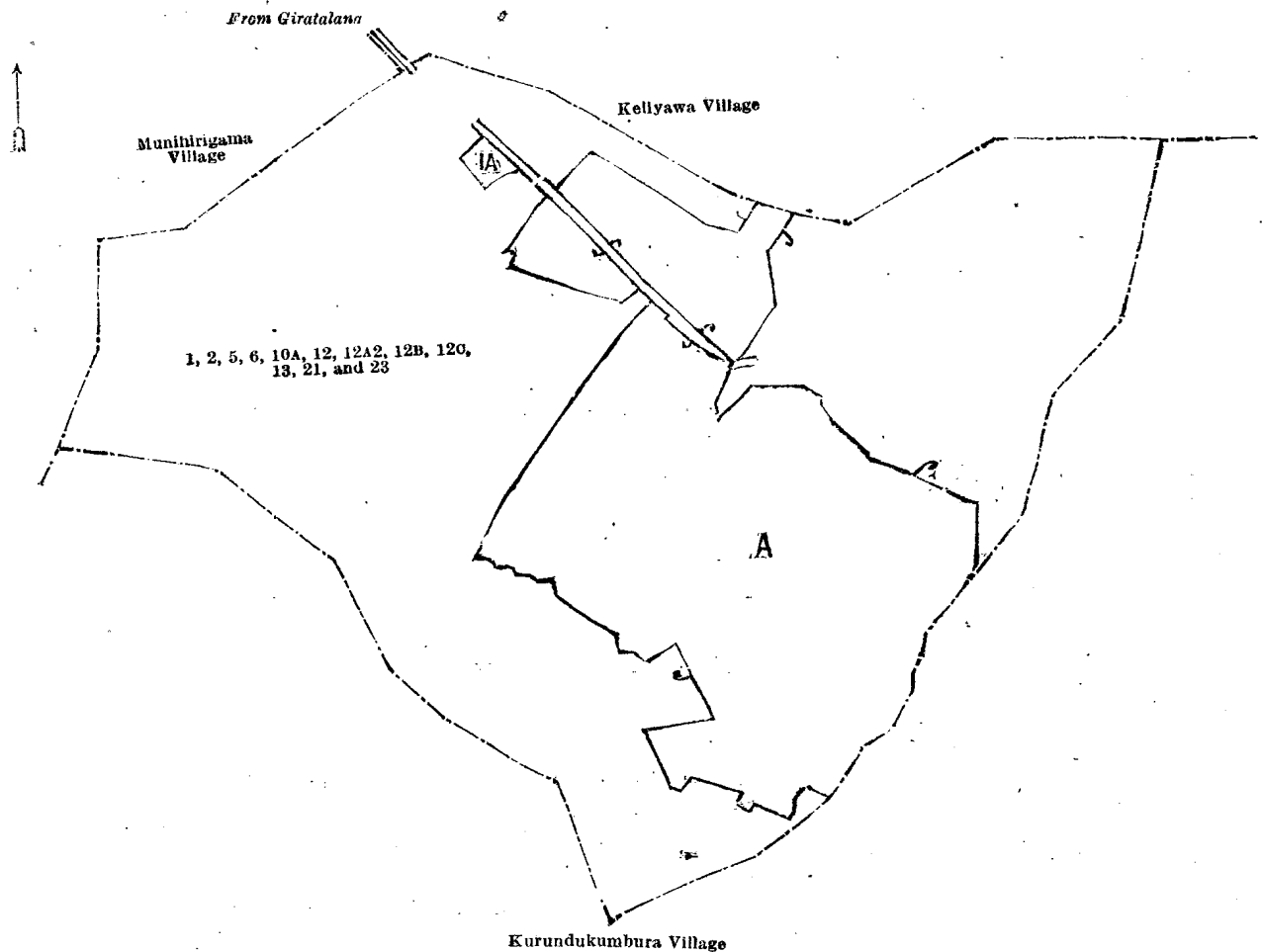
Lot.	Name of Land.	Extent, A. R. P.	Lot.	Name of Land.	Extent, A. R. P.
1 ..	Mawattahenyaya ..	34 3 15	12c ..	Timbrigahamulahenyaya, Keppeti-landehenyaya ..	6 1 28
2 ..	Ihalawewa (tank and bund) ..	5 3 35	13 ..	Bulanawewa (tank and bund) ..	1 2 21
5 ..	Gansabhawa road ..	0 2 7	21 ..	Gassowewa (tank and bund) ..	0 0 26
6 ..	Mawattahenyaya ..	2 3 26	23 ..	Karuwalagahawetiyawewa (abandoned tank and bund) ..	0 2 33
10A ..	Access for foot reservation ..	0 0 10			
12 ..	Timbrigahamulahenyaya, Keppeti-landehenyaya ..	9 1 2			
12A2 ..	Access for foot reservation ..	0 0 10			
12B ..	Do. ..	0 1 14			
					62 3 27

and bounded as follows : on the north by the village limit of Munihirigama, the village limit of Keliyawa ; on the east and south by the village limit of Kurundukumbura ; on the west by the village limit of Kurundukumbura, the village limit of Munihirigama.

NOTE.—The following lots lying within the above-mentioned boundaries are excluded from this notice, and their aggregate acreage of 29 acres 1 rood and 33 perches is not included in the acreage of 62 acres 3 roods and 27 perches given above :—

Block survey preliminary plan 1,678.

Lot.	Name of Land.	Extent, A. R. P.	Lot.	Name of Land.	Extent, A. R. P.
1 A ..	Mylagahamulawatta (T. P. 337,972) ..	0 0 39	A 14 ..	Ambagahamulawatta, Talgahamulawatta, Migahamulawatta ..	3 1 2
A 1B ..	Wewagawawatta (T. P. 339,269) ..	0 0 15	A 15 ..	Kohombagahamulahena ..	0 3 28
A 3 ..	Galagawawatta (T. P. 337,848) ..	0 2 27	A 16 ..	Ambagahamulawatta ..	1 0 18
A 4 ..	Do. (T. P. 339,269) ..	0 1 17	A 17 ..	Wewapaulawatta ..	0 1 13
A 7 ..	Do. (do.) ..	0 2 31	A 18 ..	Ihalakumbura, Pallekumbura, Karuwalagahakumbura ..	18 1 7
A 8 ..	Do. (T. P. 337,848) ..	0 3 27	A 19 ..	Migahamulakamata ..	0 0 11
A 9 ..	Kajugahamulawatta (T. P. 337,847) ..	0 2 5	A 20 ..	Siyambalagahamulakamata ..	0 0 5
A 10 ..	Bulugahamulawatta ..	0 3 17	A 22 ..	Karuwalagahawetiyakamata ..	0 0 6
A 11 ..	Kolongahamulawatta ..	0 1 39			
A 12A ..	Do. ..	0 1 13			
A 12A1 ..	Do. ..	0 0 33			
					29 1 33



Surveyor-General's Office,
Colombo, November 27, 1920.

Scale of 8 Chains to an Inch.

G. K. THORNHILL,
for Surveyor-General.

Kurunegala S. O. 18—1921.

Anuradhapura Notice No. 7,763.**Notice under "The Waste Lands Ordinances of 1897, 1899, 1900, and 1903."**

TAKE notice that unless within three months from February 25, 1921, the persons, if any, who claim any interest in the lands hereinafter mentioned or in any one or more of such lands or to some interest therein make claim in person or in writing to the said lands or any of them or to some interest therein to W. E. Wait, Esq., Special Officer appointed under section 28 of "The Waste Lands Ordinances of 1897, 1899, 1900, and 1903," at his office at Colombo :

Such Special Officer, in pursuance of the powers vested in him by the said Ordinances, will declare by writing under his hand that the said lands, or such of them as to which no claim has been made, are the property of the Crown.

W. E. WAIT,
Special Officer.

NOTE.—A claim to a right of way over the said lands or any of them is a claim to an interest in the land or lands.

Description of the Lands referred to.

The following lots situated in the village of Kasamaduwa, in the Elimada tulana of the Kanadara korale of the Nuwaragam palata, in the North-Central Province, as described in the annexed diagram :—

Block survey preliminary plan 800.

Lot.	Name of Land.	Extent, A. R. P.	Lot.	Name of Land.	Extent, A. R. P.
1 ..	Kasamaduwa Millagahamukalana ..	5 1 7	26 ..	Path (approach road to cemetery) ..	0 0 7
2 ..	Kasamaduwahenyaya (chena reserve) ..	121 1 5	27 ..	Minipitiya (cemetery) ..	0 2 1
3 ..	Kasamaduwa Mahagalagawamukalana ..	4 2 20	28 ..	Bogahahena ..	1 1 16
4 ..	Reservation for footpath ..	0 1 31	29 ..	Adipara (footpath) ..	0 0 16
5 ..	Adipara (footpath) ..	0 0 27	30 ..	Bogahamulahena ..	3 0 2
6 ..	Kasamaduwahenyaya ..	79 1 17	32 ..	Accarakele ..	1 2 18
7 ..	Marasinghewewa (tank and bund) ..	26 3 27	34 ..	Horow-ela (field channel) ..	0 0 23
8 ..	Wekandabima (reservation for tank bund) ..	2 2 16	35 ..	Kasamaduwalakele and Dambagahahena ..	65 3 23
9 ..	Horow-ela (field channel) ..	0 0 4	36 ..	Adipara (footpath) ..	0 0 6
11 ..	Kasamaduwahenyaya ..	70 0 14	37 ..	Kasamaduwalakele ..	5 3 1
12 ..	Adipara (footpath) ..	0 0 3	38 ..	Ambagahawewa-oya (half the area of stream) ..	2 2 31
13 ..	Cart track ..	0 0 17	39 ..	Adipara (footpath) ..	0 0 10
14 ..	Tisbamba (sanitary reserve) ..	4 0 7	43 ..	Oyalangakele, Meegahakele, and Bogahalanda ..	25 2 22
20 ..	Wekandebima (reservation for tank bund) ..	2 2 26	44 ..	Ambagahawewa-oya (half the area of stream) ..	0 3 17
21 ..	Kasamaduawewa (tank and bund) ..	62 2 31			
22 ..	Adipara (footpath) ..	0 0 17			
23 ..	Kasamaduawewaismattehenyaya ..	55 0 2			
24 ..	Cart track ..	0 0 29			
25 ..	Kasamaduwakele and Morahenelanda ..	10 1 20			
					553 2 33

and bounded as follows : on the north by the village limits of Weruppankulama and Nekatunuwewa ; on the east by the village limits of Kayipitiyawa and Katukeliyawa ; on the south by part of Ambagahawewa-oya, (the village limits of Pahala Hammillewa and Nabadawewa) ; on the west by part of Ambagahawewa-oya (the village limit of Nabadawewa), the village limit of Netiyagama.

NOTE.—The following lots lying within the above-mentioned boundaries are excluded from this notice, and their aggregate acreage of 46 acres 2 roods 22 perches is not included in the acreage of 553 acres 2 roods and 33 perches given above :—

Block survey preliminary plan 800.

Lot.	Name of Land.	Extent, A. R. P.	Lot.	Name of Land.	Extent, A. R. P.
10 ..	Marasinghewewa Puranawela ..	7 1 23	A 33 ..	Puranawela ..	16 2 33
15 ..	Gangoda ..	1 0 5	A 40 ..	Pahala-accarakumburewedibima ..	0 2 0
16 ..	Do. ..	1 1 1	A 41 ..	Pahala-accarakumbura, T. P. 330,667 ..	6 0 22
A 17 ..	Accarawela (T. P. 289,160) ..	0 1 19	A 42 ..	Pahala-accarakumburewedibima ..	1 1 24
A 18 ..	Accarawelawedibima ..	0 2 12			
A 19 ..	Accarawela (T. P. 289,159) ..	0 1 28			46 2 22
A 31 ..	Accarakele and Accarakumbura (T. Ps. 314,879, 315,439, and 308,899) ..	10 3 15			

[For Diagram see page 267.]

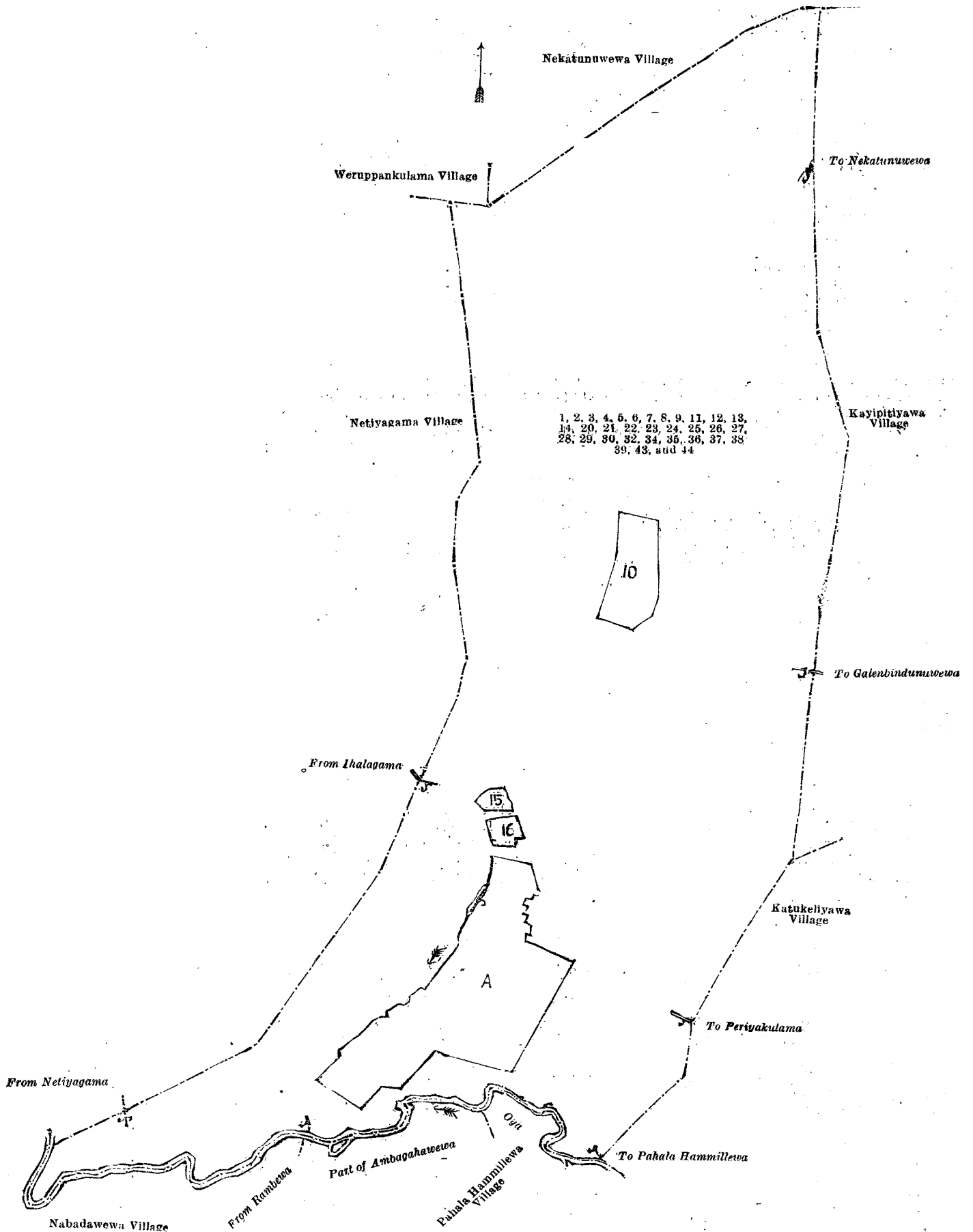
Anuradhapura Notice No. 7,764.**Notice under "The Waste Lands Ordinances of 1897, 1899, 1900, and 1903."**

TAKE notice that unless within three months from February 25, 1921, the persons, if any, who claim any interest in the lands hereinafter mentioned or in any one or more of such lands or to some interest therein make claim in person or in writing to the said lands or any of them or to some interest therein to W. E. Wait, Esq., Special Officer appointed under section 28 of "The Waste Lands Ordinances of 1897, 1899, 1900, and 1903," at his office at Colombo :

Such Special Officer, in pursuance of the powers vested in him by the said Ordinances, will declare by writing under his hand that the said lands, or such of them as to which no claim has been made, are the property of the Crown.

W. E. WAIT,
Special Officer.

NOTE.—A claim to a right of way over the said lands or any of them is a claim to an interest in the land or lands.



Surveyor-General's Office,
Colombo, November 23, 1920.

Scale of 16 Chains to an Inch.

G. K. THORNHILL,
for Surveyor-General.

Anuradhapura S. O. 17—1921.

Description of the Lands referred to.

The following lots situated in the village of Kattambuagama, in the Elimada tulana of the Kanadara korale of the Nuwaragam palata, in the North-Central Province, as described in the annexed diagram :—

Block survey preliminary plan 808.

Lot.	Name of Land.	Extent, A. R. P.	Lot.	Name of Land.	Extent, A. R. P.
1 ..	Kongahayaya, Dunmillehenyaya (chena reserve)	100 3 26	15 ..	Kumbukgahalanda, Dambagahahena, Kahatagahalanda, and Nugagabahena	113 2 32
2 ..	Dunmillahena and Kongahahena	36 0 12	16 ..	Pita-ela (stream)	0 1 4
3 ..	Adipara (footpath)	0 0 16	17 ..	Godayaya	16 1 21
3½ ..	Parataerapubima (reservation for footpath)	0 0 16	20 ..	Horow-ela (channel)	0 1 4
4 ..	Veherabendihena, Siyambalagahahena	16 1 23	21 ..	Baduwalawedibima	0 0 7
6 ..	Minipittaniya (cemetery)	0 2 0	22 ..	Dambagahakela and Kumbukgahakela	2 0 2
7 ..	Minipitipara (path to cemetery)	0 0 8	23 ..	Tisbamba (sanitary reserve)	2 3 5
8 ..	Wekandataerapubima (reservation for bund)	1 1 20	25 ..	Wekandataerapubima (reservation for bund)	1 1 29
9 ..	Kattambuagamawewa (tank and bund)	84 3 21	26 ..	Adipara (footpath)	0 0 24
10 ..	Horow-ela (channel)	0 1 37	27 ..	Bogahayaya, Dambagahahena	64 3 27
12 ..	Do. (do.)	0 0 17	28 ..	Horow-ela (part of channel)	0 0 5
14 ..	Karapinchawekanda (bund, abandoned)	0 0 37			443 0 33

and bounded as follows : on the north by the village limits of Tirappane and Rambewa ; on the east by the village limit of Rambewa ; on the south by the boundary of the Ulagalla korale ; on the west by the boundary of the Ulagalla korale, the village limit of Tirappane.

NOTE.—The following lots lying within the above-mentioned boundaries are excluded from this notice, and their aggregate acreage of 69 acres 1 rood 14 perches is not included in the acreage of 443 acres and 33 perches given above :—

Block survey preliminary plan 808.

Lot.	Name of Land.	Extent, A. R. P.	Lot.	Name of Land.	Extent, A. R. P.
A 5 ..	Watuaccara, Accarawela, II. Ps. 183,388, 225,132, 230,993, 230,994, 230,995, 260,893, 261,084, 269,717, 269,921, 291,794, 291,802, 302,599	26 0 26	18 ..	Baduwela (T. Ps. 128,131, 226,444, 286,445)	21 2 22
A 11 ..	Puranawela	19 0 31	19 ..	Baduwelawedibima	0 1 35
A 13 ..	Pahala Accarawedima	0 0 17	24 ..	Gangoda	1 3 3
					69 1 14

[For Diagram see page 269.]

Anuradhapura Notice No. 7,765.**Notice under "The Waste Lands Ordinances of 1897, 1899, 1900, and 1903."**

TAKE notice that unless within three months from February 25, 1921, the persons, if any, who claim any interest in the lands hereinafter mentioned or in any one or more of such lands or to some interest therein make claim in person or in writing to the said lands or any of them or to some interest therein to W. E. Wait, Esq., Special Officer appointed under section 28 of "The Waste Lands Ordinances of 1897, 1899, 1900, and 1903," at his office at Colombo :

Such Special Officer, in pursuance of the powers vested in him by the said Ordinances, will declare by writing under his hand that the said lands, or such of them as to which no claim has been made, are the property of the Crown.

W. E. WAIT,
Special Officer.

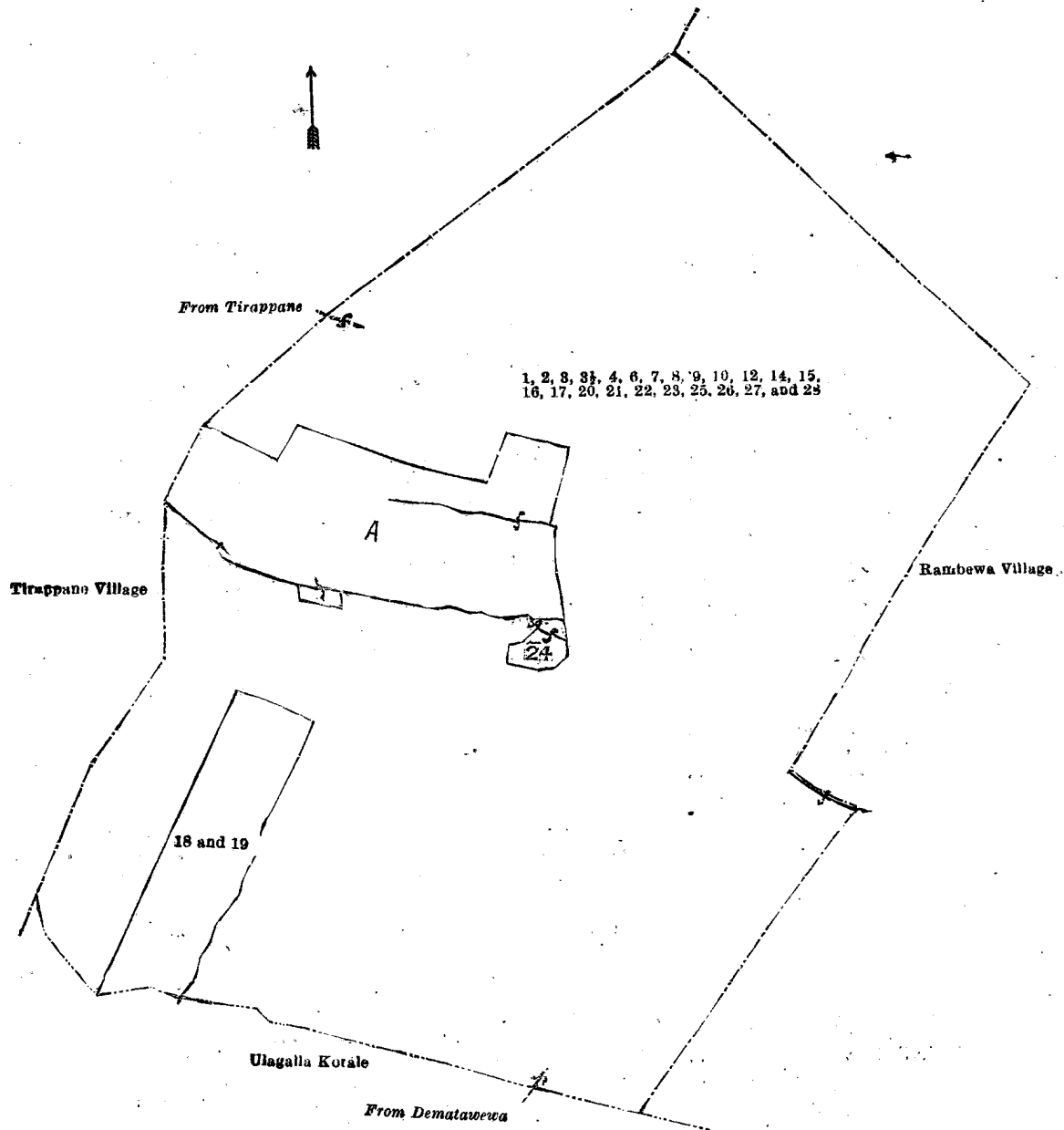
NOTE.—A claim to a right of way over the said lands or any of them is a claim to an interest in the land or lands.

Description of the Lands referred to.

The following lots situated in the village of Gangurewa, in the Elwe tulana of the Kanadara korale of the Nuwaragam palata, in the North-Central Province, as described in the annexed diagram :—

Block survey preliminary plan 791.

Lot.	Name of Land.	Extent, A. R. P.	Lot.	Name of Land.	Extent, A. R. P.
1 ..	Ranaweraw hena, Pitawalaismathehenyaya	8 3 33	16 ..	Pitawalaismathehenyaya (reservation for footpath)	0 1 25
2 ..	Wan-ela (stream)	0 1 3	17 ..	Pitawalaismathehenyaya, Agalagawahena, Mawathalanda	71 1 1
3 ..	Wekandapaulahena (reservation for Wan-ela)	1 0 26	18 ..	Para (cart track and reservation)	1 0 38
4 ..	Wekandapaulahena	1 3 37	19 ..	Mahawalaismathehenyaya, Agalagawahena	29 1 35
6 ..	Ratmalwetiyeuismatha	2 0 26	20 ..	Adipara (path)	0 0 3
10 ..	Horow-ela (field channel)	0 0 21	21 ..	Galpothegawahena, Agalagawahena	9 2 16
12 ..	Wekandapaulahena, Ranawerawehena	11 3 39	22 ..	Footpath	0 0 2
13 ..	Wekandapaulahena, Pitawalaismathehenyaya (reservation for tank and bund)	3 0 25	28 ..	Elagawabima	0 0 2
14 ..	Galenbindunuwewa (tank and bund)	35 3 31	29 ..	Mekichchewe-oya (stream)	2 1 31
15 ..	Pitawalaismathehenyaya (chena reserve)	19 0 38	30 ..	Elagawakele (reservation for Mekichchewe-oya)	0 3 33



Surveyor-General's Office,
Colombo, November 20, 1920.

Scale of 16 Chains to an Inch.
Anuradhapura S. O. 18—1921.

G. K. THORNHILL,
for Surveyor-General.

Lot.	Name of Land.	Extent, A. R. P.	Lot.	Name of Land.	Extent, A. R. P.
33 ..	Amunalanga-accarepitiya	.. 1 0 18	52 ..	Footpath	.. 0 0 5
34 ..	Footpath	.. 0 0 2	55 ..	Wanalahena, Kongahagodelle-	
35 ..	Amunagawapitiya	.. 0 0 32		pahathlanda	.. 18 2 18
36 ..	Accarawelepitiya, Paluwewaparan-		56 ..	Footpath (adipara)	.. 0 0 9
	gahena	.. 1 0 1	57 ..	Dumbuluwewelanda <i>alias</i> Minipitiya-	
38 ..	Pahala-accarekele, Elagawehena, Ani-			para (approach road is cemetery)	.. 0 0 6
	angaccaraidama (reservation for		58 ..	Minipitanniya (cemetery)	.. 0 2 1
	Mekichchewe-oya)	.. 0 2 23	59 ..	Minipityalanhena, Dumbuluwewe-	
40 ..	Galpothegawahena (reservation for			landa, Tanahenaweweyaya	.. 39 3 15
	Mekichchewe-oya)	.. 0 3 25	60 ..	Wan-ela (stream)	.. 0 1 31
42 ..	Mekichchewe-oya (stream)	.. 2 1 32	61 ..	Wankonahena, Dambuluwewelanda	
44 ..	Wan-ela (stream)	.. 0 2 20		(reservation for Wan-ela)	.. 0 2 33
45 ..	Cart track	.. 0 1 22	62 ..	Wankonahena, Bogahapitiya, Kayan-	
46 ..	Dumbuluwewekanda (abandoned tank			wewelpitiya, Dambagahapitiya	
	bund)	.. 0 1 9		(reservation for tank and bund)	.. 1 3 27
47 ..	Mawathalanda, Galgodayaya, Bogaha-		63 ..	Dumbuluwewelanda..	.. 1 3 13
	hena (chena reserve)	.. 114 1 34	66 ..	Do.	.. 2 2 10
48 ..	Bogahahena (reservation for path)	.. 0 1 14	67 ..	Do.	.. 1 0 14
49 ..	Kayanwewismathehenayaya, Kohom-		69 ..	Cart track (road and reservation)	.. 0 1 35
	bagahahena	.. 56 2 18	71 ..	Footpath	.. 0 0 14
50 ..	Kayanwewa (tank and bund)	.. 14 2 25	72 ..	Mahawelaismathehena, Agalalanga-	
51 ..	Kayanwewismathehenayaya, Wana-			hena	.. 1 3 26
	langehena (reservation for tank and		73 ..	Horrow-ela (field channel)	.. 0 2 31
	bund)	.. 1 3 38	75 ..	Accaraidamekele	.. 0 2 8

Lot.	Name of Land.	Extent, A. R. P.	Lot.	Name of Land.	Extent, A. R. P.
77	Meegaha-accarehena (reservation for Mekichchewe-oya)	0 1 38	116	Gangurewekele	0 1 16
81	Hiraendapugalehena, Paluweweparelanda	3 2 34	117	Cart track (road and reservation)	0 0 23
82	Hiraendapuhena	3 2 37	118	Tisbamba (sanitary reserve)	1 3 20
83	Do.	1 0 12	119	Adipara (footpath)	0 0 7
84	Do. (reservation for path)	0 0 13	124	Horror-ela (field channel)	0 0 1
85	Paluweweparalanga-accare	3 0 5	125	Gangurewewewa (tank and bund)	174 0 14
86	Hiraendapuhena	7 1 37	126	Kongahagodellalanda, Kohombagahahena (chena reserve)	43 2 19
87	Footpath	0 0 26	127	Kongahagodellalanda, Kohombagahahena (reservation for ela)	3 3 25
88	Hiraenpaduhena, Kiralawetiyehena, Karattapargawahena	63 0 36	128	Kohombagahahena (path to conform with reservation)	0 1 3
89	Wan-ela (stream)	0 2 22	129	Kohombagahahena (reservation for tank and bund)	1 3 6
90	Paralangahena, Hiraendapuhena, Mylagahahena, Paralangahena	16 1 16	130	Walpaluwagamewewa (tank and bund)	11 2 22
91	Mekichchewe-oya (stream)	2 1 1	131	Kiulkaduwa, Kohombagahahena	4 3 29
92	Mylagahahena (reservation for Mekichchewe-oya)	0 1 7	132	Walpaluwagame-ela (stream)	0 1 25
94	Paralangahena (reservation for cart track)	0 0 2	133	Walpaluwagamaweismatha, Walpaluwagamamukulana	48 0 9
95	Cart track	1 0 19	134	Walpaluwagama-ela (stream)	0 2 20
96	Bogahahena	1 3 32	135	Walpaluwagamamukulana (reservation for ela)	1 3 9
97	Do.	1 0 11	136	Walpaluwagamamukulana-accare	8 0 15
98	Bogahahena (reservation for cart track)	0 0 17	137	Polagewillelanda, Palugahagodawalehena	30 2 37
101	Wekandapaulakele (reservation for stream)	0 1 13	138	Polagewille-ela (stream)	0 1 15
102	Bogahahena, Wekandapaulapityehena (reservation for tank bund)	3 0 0	139	Polagewillewékanda (abandoned tank bund)	0 1 6
104	Ella-addarekele (reservation for Mekichchewe-oya)	0 3 1	140	Polagewillelandu, Bogahahena, Siyambalagahahena	38 0 32
105	Ela (stream)	0 2 4	141	Footpath	0 0 16
107	Cart track and reservation	0 0 21	142	Bogahahena, Paralangahena, Wanelahena	11 0 33
112	Tisbamba (sanitary reserve)	1 1 1			
113	Cart track	0 0 6			962 3 7

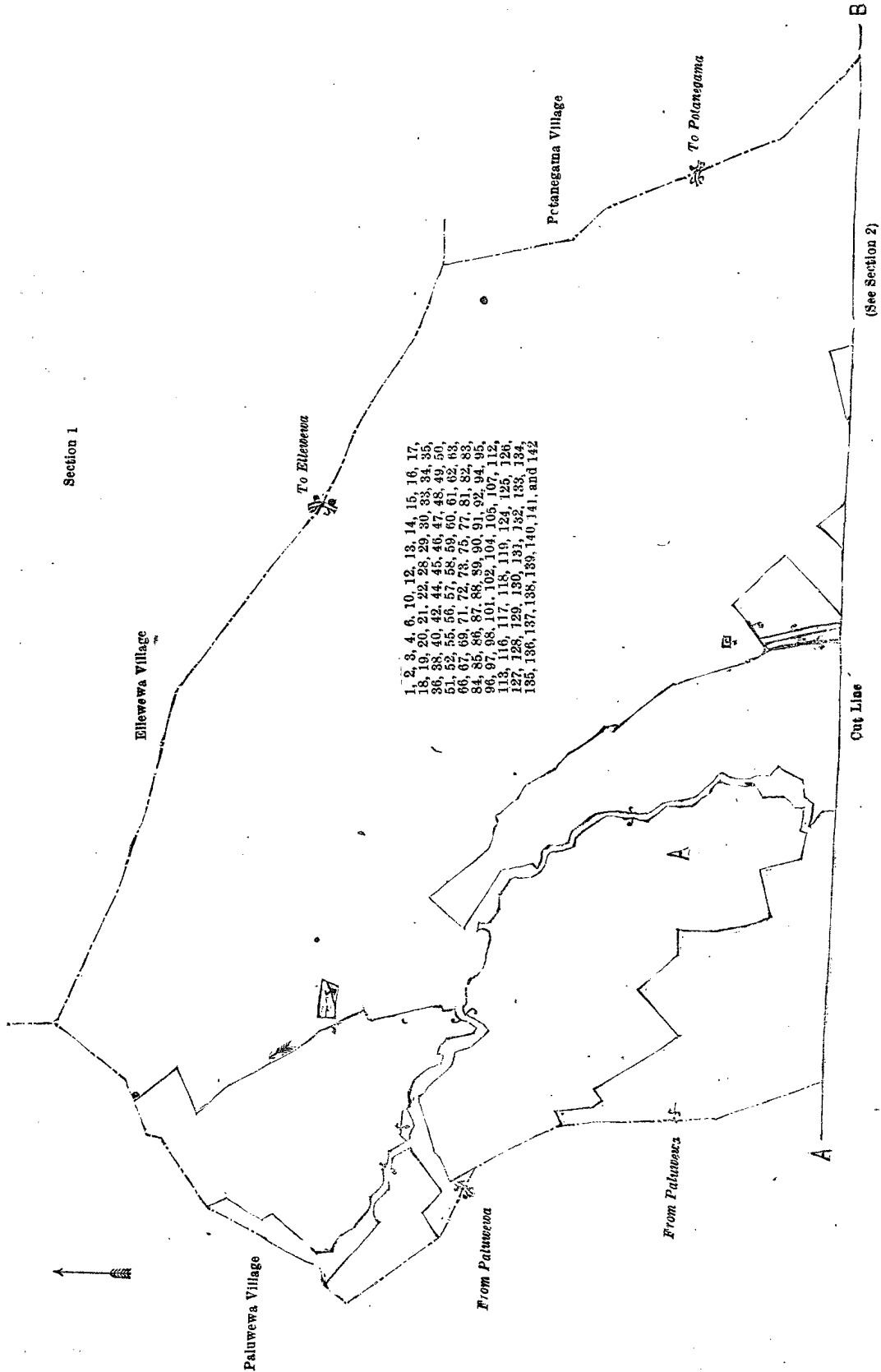
and bounded as follows: on the north by the village limits of Paluwewa and Ellewewa; on the east by the village limit of Ellewewa, the village limit of Potanegama, the boundary of Uddiyankulam korale, the village limit of Ratmale; on the south by the village limits of Ratmale and Nekatunuwewa; on the west by the village limit of Paluwewa.

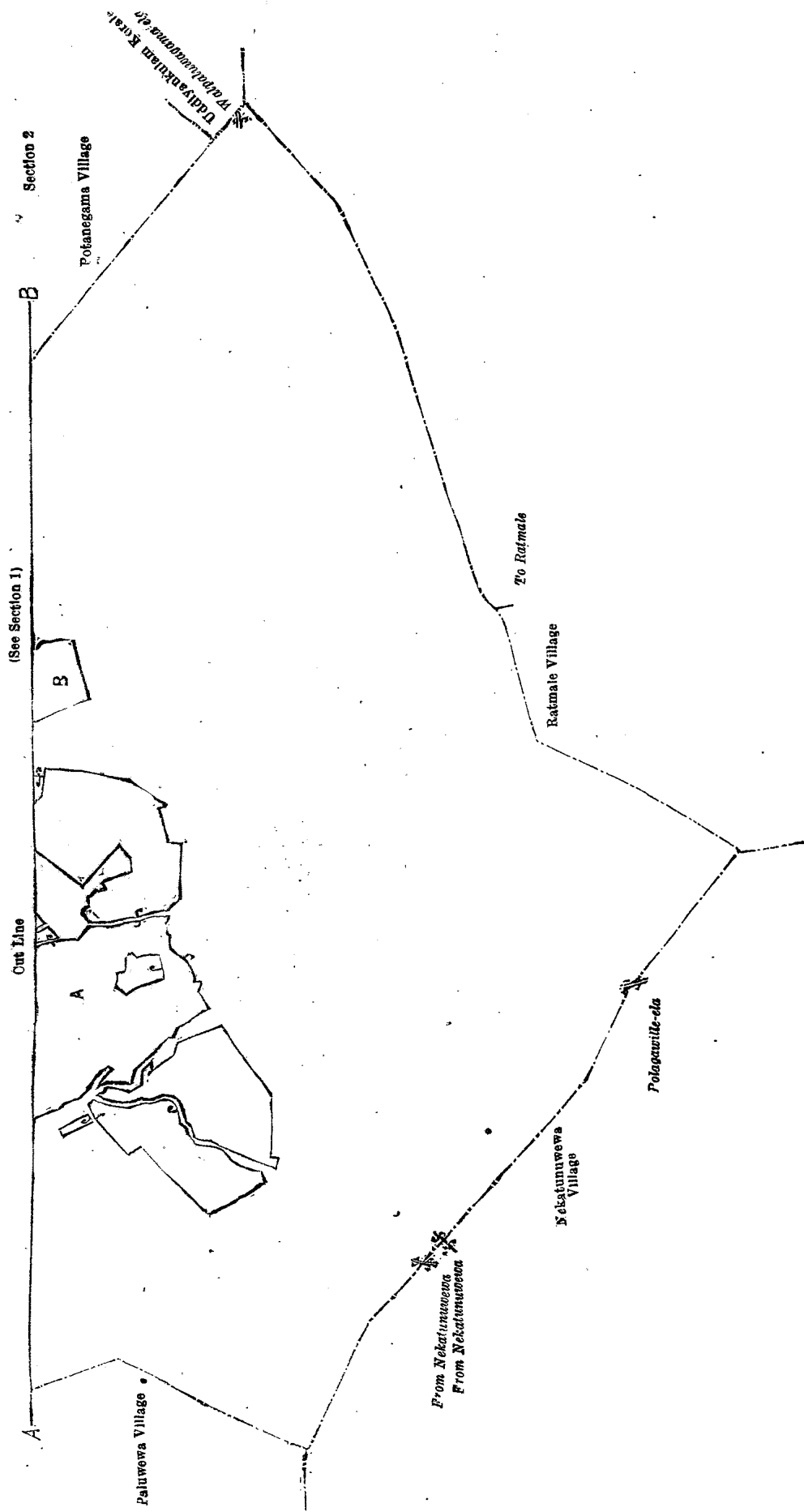
NOTE.—The following lots lying within the above-mentioned boundaries are excluded from this notice, and their aggregate acreage of 237 acres 2 roods and 15 perches is not included in the acreage of 962 acres 3 roods and 7 perches given above:—

Block survey preliminary plan 791.

Lot.	Name of Land.	Extent, A. R. P.	Lot.	Name of Land.	Extent, A. R. P.
A 5	Galenbendaweweikiriwelawedibima	0 1 39	A 65	Kayanwewewelawedibima	0 3 15
A 7	Kanuwelawedibima	1 3 15	A 68	Kayanwewe-accaraidama (T. P. 232,753)	6 1 24
A 8	Amunalanga-accarewedibima	0 1 18	A 70	Pulleare kovil and premises	0 0 11
A 9	Galenbendawewewela, Galenbendawewe-accare, Ikkiwela, Kanuwela, Amunalanga-accare T. Ps. 327,831, 327,832, 301,441, 219,615, 305,523, 187,055, 121,036, 232,506, 187,056, 303,581, 303,580)	35 0 17	A 74	Mahawela, Puranawela	35 3 34
A 11	Galenbendewewatta	0 2 15	A 76	Accareidama (T. P. 253,396)	3 3 2
A 23	Ammalanga-accara (parts of T. Ps. 331,915, 303,080)	0 3 0	A 78	Meegahawela (stream reservation)	0 2 36
A 23½	Path (parts of T. Ps. 331,915, 303,080)	0 0 23	A 79	Do.	0 0 14
A 24	Amunalanga-accara (an old reservation)	0 1 18	A 80	Meegahawela, Meegaha-accare, Meegaha-accarewela, Palugaha-accare (T. Ps. 233,531, 303,165)	15 0 14
A 25	Amunalanga-accare (T. Ps. 302,606, 331,914)	2 1 3	A 93	Elagawa-accare (T. P. 327,408)	0 1 8
A 26	Ela (stream)	0 0 29	A 99	Wattu-accare and Kumburu-accare (T. Ps. 308,301, 284,348, 305,251)	6 3 35
A 27	Amunalanga accarepitiya (reservation for Mekichchewe-oya)	1 2 21	A 100	Wattu-accarepityehena, Wekandapaulakele (reservation for ela)	1 1 14
A 31	Amunagawa-accare (T. Ps. 317,064, 320,367, 302,604)	6 2 36	A 103	Accareidama, Kumburuidama, Wattu-accare, Accarewatta (parts of T. Ps. 219,702, 229,418, 300,730)	12 1 1
A 32	Amunagawa-accarewedibima	1 2 23	A 103½	Road (part of T. P. 219,702)	0 0 16
A 37	Pahala-accarawela, Kattakaduwpahathaccare, Aniangaccaraidama (T. Ps. 183,414, 319,582, 155,349, 232,822, 302,605, 232,821, 169,490, 216,037)	22 3 8	A 106	Wattu-accare	0 0 36
A 39	Anianga-accaraidama	0 1 20	A 108	Accarewatta	0 0 15
A 41	Kattakaduwakumbura	34 0 26	A 109	Elapothegawe-accare	0 1 9
A 43	Kuratiya accarawela, Kumburuidama (T. Ps. 316,738, 214,154)	13 0 15	A 110	Wattu-accare, Accarawatta (parts of T. Ps. 219,844, 216,342)	3 1 30
A 64	Kayanwewela, Dambagaha-accare (T. Ps. 213,117, 257,159, 323,921)	10 2 9	A 110½	Path (part of T. P. 219,844)	0 0 18
			A 110¾	Path (do.)	0 0 6
			A 111	Wattu accarewedibima	0 1 18
			A 114	Elapothegawa-accare (part of T. P. 219,390)	1 3 4
			A 114½	Para (footpath) (part of T. P. 219,390)	0 0 3
			A 115	Gangoda, Meegahawatta, Wattuidama, Siyambalagahawatta	4 1 36
			A 120	Gangoda	3 0 38

Lot.	Name of Land.	Extent, A. R. P.	Lot.	Name of Land.	Extent, A. R. P.
A 121 ..	Gangoda 0 0 15	B 53 ..	Kayanwe-we-accare 2 2 11
A 122 ..	Kahatagahawatta (T. Ps. 183,074, 183,075) 1 0 15	B 54 ..	Do. (T. P. 316,363) 2 0 1
A 123 ..	Kahatagahawatta 0 3 1			237 2 15





Surveyor-General's Office,
Colombo, December 8, 1920.

Scale of 16 Chains to an Inch.
Anuradhapura S. O. 19—1921.

G. K. THORNHILL,
for Surveyor-General.

Anuradhapura Notice No. 7,766.

Notice under "The Waste Lands Ordinances of 1897, 1899, 1900, and 1903."

TAKE notice that unless within three months from February 25, 1921, the persons, if any, who claim any interest in the lands here in after mentioned or in any one or more of such lands or to some interest therein make claim in person or in writing to the said lands or any of them or to some interest therein to W. E. Wait, Esq., Special Officer appointed under section 28 of "The Waste Lands Ordinances of 1897, 1899, 1900, and 1903," at his office at Colombo :

Such Special Officer, in pursuance of the powers vested in him by the said Ordinances, will declare by writing under his hand that the said lands, or such of them as to which no claim has been made, are the property of the Crown.

W. E. WAIT,
Special Officer.

NOTE.—A claim to a right of way over the said lands or any of them is a claim to an interest in the land or lands.

Description of the Lands referred to.

The following lots situated in the village of Ratmale, in the Elwetulana of the Kandara korale of the Nuwaragam palata, in the North-Central Province, as described in the annexed diagram :—

Block survey preliminary plan 795.

Lot.	Name of Land.	Extent, A. R. P.	Lot.	Name of Land.	Extent, A. R. P.
1 ..	Nambada-ela (stream) ..	0 1 1	56 ..	Millagodayaya and Kumbukgahalandanda (reservation for Mudun-ela)	4 0 3
2 ..	Pahala Elapotabima (reservation for ela) ..	0 0 29	57 ..	Bogahalanda, Galgodayaya, and Kumbukgahalandanda ..	34 2 9
3½ ..	Stream ..	0 0 11	58 ..	Kongaha-ela (stream) ..	0 2 13
4 ..	Wewaihalalanda ..	1 1 28	59 ..	Kongahalanda, Bogahalanda, Galgodayaya (part of chena reserve)	64 3 12
5 ..	Wewapahalalanda, Walpalugamalandanda, and Meegahalandanda ..	47 3 37	60 ..	Kongahalanda and Bogahalanda ..	9 3 36
6 ..	Walpalugamamukulana ..	35 3 23	61 ..	Adipara (footpath) ..	0 0 22
7 ..	Ehatugahalanda ..	9 1 30	62 ..	Kongahalanda (reservation for path)	0 0 28
8 ..	Walpalugama-ela (stream) ..	0 0 5	63 ..	Adipara (footpath) ..	0 0 13
9 ..	Do ..	0 0 21	64 ..	Patahalanda, Wekandepaulalanda, and Wewapahalalanda ..	11 0 30
10 ..	Ehatugahalanda alias Migahadigiliyaparabima (reservation for path) ..	0 1 17	65 ..	Messagahapuwewa-ela (stream) ..	1 3 1
11 ..	Wewaihalalanda and Bogahalanda	120 3 23	66 ..	Dambagaha-accara ..	1 1 33
12 ..	Adipara (footpath) ..	0 0 14	67 ..	Do. (reservation for ela)	0 2 14
13 ..	Ehatugahalanda ..	3 0 7	68 ..	Wekandepaulalanda and Wekandepaulabima (part of tank bund reservation) ..	1 3 32
41 ..	Palugaha-ela (stream) ..	0 1 7	69 ..	Wekandepaulalanda ..	0 1 23
15 ..	Walpalugamalandanda, Ehatugahalanda, and Wewapahalalanda ..	31 1 27	70 ..	Meegahawatta ..	0 0 21
16 ..	Wewapahalalanda and Wekandepaulalanda (reserved for tisbamba) ..	7 0 9	71 ..	Wekandepaulalanda (reservation for ela) ..	0 0 33
17 ..	Wewapahalalanda (reserved for Gangoda) ..	6 0 5	74 ..	Tisbamba ..	0 0 7
18 ..	Wewapahalalanda, Wan-elalanda (reservation for Wan-ela) ..	1 2 31	75 ..	Horow-ela (field channel) ..	0 2 2
19 ..	Wewapahalalanda ..	1 0 25	78 ..	Do. ..	0 1 18
20 ..	Wekandepaulalanda (part of tank bund reservation) ..	2 2 8	84 ..	Galwetiyahehena, Mekichchewahena, Panakkawelkatuwa, Ranowaralanda, Minipitiyalanda, and Wekandepaulalanda ..	111 3 17
21 ..	Wan-elalanda (reservation for Wan-ela) ..	0 1 38	85 ..	Panakkapelessa-ela (stream) ..	0 1 38
23 ..	Kongahalanda ..	0 0 7	86 ..	Minor road ..	0 3 31
24 ..	Wewapahalalanda and Kumbukgahalandanda ..	11 3 28	87 ..	Panakkapelesselanda, Nugagahahena ..	6 2 29
25 ..	Ehatugaha-accara and Dambagaha-accara ..	4 2 26	88 ..	Do. ..	11 1 21
27 ..	Adipara (footpath) ..	0 0 30	89 ..	Minipitiyalanda ..	0 0 6
28 ..	Kamatagawalanda ..	0 2 8	90 ..	Minipitiya (cemetery) ..	0 2 2
35 ..	Ehatugahalanda and Nugagahalandanda (ela reservation) ..	0 1 16	91 ..	Mekichchewawewa (tank and bund ..	17 2 20
36 ..	Nugagahalanda and Ehatugahalanda	1 0 30	92 ..	Wekandepasbamba (reservation for tank bund) ..	1 2 20
38 ..	Wagal-ela (stream) ..	0 1 26	93 ..	Wekandepaulalanda ..	1 1 36
39 ..	Kumbukgahalanda ..	0 3 37	94 ..	Kadawale-ela (stream) ..	0 0 21
40 ..	Do. ..	0 1 2	95 ..	Do. ..	0 0 24
42 ..	Wan-ela (stream) ..	1 3 17	98 ..	Tisbamba (sanitary reserve) ..	1 0 12
43 ..	Horow-ela (field channel) ..	0 0 8	100 ..	Dewata (pathway) ..	0 0 3
44 ..	Wella and Horow-ela (field channel)	0 0 22	103 ..	Do. (reservation for footpath) ..	0 0 4
46 ..	Wekandepaulabima (part of reservation for tank bund) ..	0 1 10	104 ..	Tisbamba (sanitary reserve) ..	0 1 24
47 ..	Ratmalewewa (tank and bund) ..	167 3 38	105 ..	Nugagaha-accara ..	1 2 21
48 ..	Millagodayaya ..	10 0 14	106 ..	Para-ahabadalanda (reservation for cart track) ..	0 1 14
49 ..	Millagodamukulana ..	60 0 16	107 ..	Meegahalandanda, Mylagahalanda, Mekichchewehena ..	7 3 17
50 ..	Millagoda-ela ..	0 1 38	108 ..	Cart track ..	0 1 36
51 ..	Millagodamukulana and Kalukumbukmukulana ..	29 0 31	109 ..	Messagahapuwewahena, Wekandepaulalanda, and Kongahalanda	51 1 25
52 ..	Millagodayaya and Meegahalandanda	18 3 10	110 ..	Kahatagahalanda ..	1 3 20
53 ..	Mudun-ela (stream) ..	0 3 2	117 ..	Accaraidama ..	3 1 0
54 ..	Meegahalandanda and Kumbukgahalandanda ..	2 2 18	118 ..	Do. ..	0 2 15
55 ..	Kalukumbukmukulana ..	2 3 29	119 ..	Do. ..	1 1 32

Lot.	Name of Land.	Extent, A. R. P.	Lot.	Name of Land.	Extent, A. R. P.
120 ..	Horow-ela (field channel)	0 0 14	126 ..	Adipara (footpath)	0 0 3
121 ..	Kongahalanda and Messagahapuwewehenya ..	40 2 3	127 ..	Messagahapuwewehenya and Kongahalanda ..	26 2 21
122 ..	Bogahalanda (reservation for path)	0 2 15	128 ..	Messagahapuwewe-ela (stream)	0 3 21
123 ..	Kongahalanda, Dambagahalanda, and Messagahapuwewehenya (part of chena reserve)	72 2 26	129 ..	Kayanmukalana and Messagahapuwewakele ..	105 1 35
124 ..	Messagahapuwewa (tank and bund)	25 0 9	130 ..	Do. ..	14 0 19
125 ..	Wekandapaulalanda (reservation for tank bund)	1 2 1	131 ..	Part of minor road	0 3 20
			1,231 0 4		

and bounded as follows: on the north by the village limit of Gangurewa, the boundary of the Uddiyankulam korale; on the east by the boundary of the Uddiyankulam korale; on the south by the boundary of the Uddiyankulam korale, the village limit of Tihogama (part of the minor road), the village limit of Tihogama; on the west by the village limit of Nekatunuwewa.

NOTE.—The following lots lying within the above-mentioned boundaries are excluded from this notice, and their aggregate acreage of 184 acres 1 rood 19 perches is not included in the acreage 1,231 acres and 4 perches given above:—

Block survey preliminary plan 795.

Lot.	Name of Land.	Extent, A. R. P.	Lot.	Name of Land.	Extent, A. R. P.
A3 ..	Pahala Palugaha-accara and Kumbukgaha-accara (T. P. 216,031 and 280,492) ..	4 1 8	A79 ..	Polgaha-accara ..	0 0 13
A22 ..	T. Ps. 287,870, 320,123, 310,808, 216,034, 240,779, and 317,866 ..	23 2 38	A80 ..	T. Ps. 280,372, 217,773, 216,033, 234,192, and 280,371 ..	6 3 32
A23½ ..	Siyambalagaha-accarawedibima ..	0 0 18	A81 ..	Ihala Meegahakumbura, Pottupuranawela, and Meegahakumbura ..	36 0 34
A26 ..	T. P. 310,809 ..	4 1 5	A82 ..	Wella ..	0 0 23
A29 ..	Puranabogahakamata ..	0 3 26	A83 ..	Nambada-ela (stream) and wela ..	0 2 2
A30 ..	Pahalakattakadupuranawela ..	32 3 32	A96 ..	T. Ps. 317,216, 317,329, 280,374, 216,032, 280,373, 240,777, 321,874, 315,455, and 303,435 ..	26 3 13
A31 ..	T. P. 240,778 ..	7 0 33	A97 ..	Meegaha-accarewela ..	0 0 6
A32 ..	Nambada-ela-accarawedibima ..	1 2 14	A99 ..	Palugahawatta Gammedda or Gangoda ..	0 3 18
A33 ..	Kattakaduwela ..	0 0 30	A101 ..	Meegahawatta Gammedda or Gangoda ..	1 2 10
A34 ..	T. P. 318,241 ..	2 0 31	A102 ..	T. P. 317,217 ..	0 0 19
A37 ..	T. P. 216,076 ..	2 0 0	B111 ..	Accaraweledibima ..	0 0 35
A41 ..	Dambagahakumburawedibima <i>alias</i> Ihalaweledibima ..	0 3 35	B112 ..	T. P. 241,064 ..	9 1 12
A45 ..	Kotupuranawela and Ihalakotupuranawela ..	6 2 15	B113 ..	Accarawela ..	0 0 29
A72 ..	Meegaha-accara (T. P. 303,434) ..	2 2 4	B114 ..	Accaraweledibima ..	0 1 9
A73 ..	Meegahawatta ..	1 1 11	B115 ..	Do. ..	0 2 13
A76 ..	Siyambalagahawattegammedda ..	0 3 31	B116 ..	Accarawela ..	3 1 11
A77 ..	Ehalagahawatta, Kumbukgahawatta, Diulgahawatta, and Kongahawatta ..	5 1 9			184 1 19

[For Diagram see page 275.]

Anuradhapura Notice No. 7,767.

Notice under "The Waste Lands Ordinances of 1897, 1899, 1900, and 1903."

TAKE notice that unless within three months from February 25, 1921, the persons, if any, who claim any interest in the lands hereinafter mentioned or in any one or more of such lands or to some interest therein make claim in person or in writing to the said lands or any of them or to some interest therein to W. E. Wait, Esq., Special Officer appointed under section 28 of "The Waste Lands Ordinances of 1897, 1899, 1900, and 1903," at his office at Colombo:

Such Special Officer, in pursuance of the powers vested in him by the said Ordinances, will declare by writing under his hand that the said lands, or such of them as to which no claim has been made, are the property of the Crown

W. E. WAIT,
Special Officer.

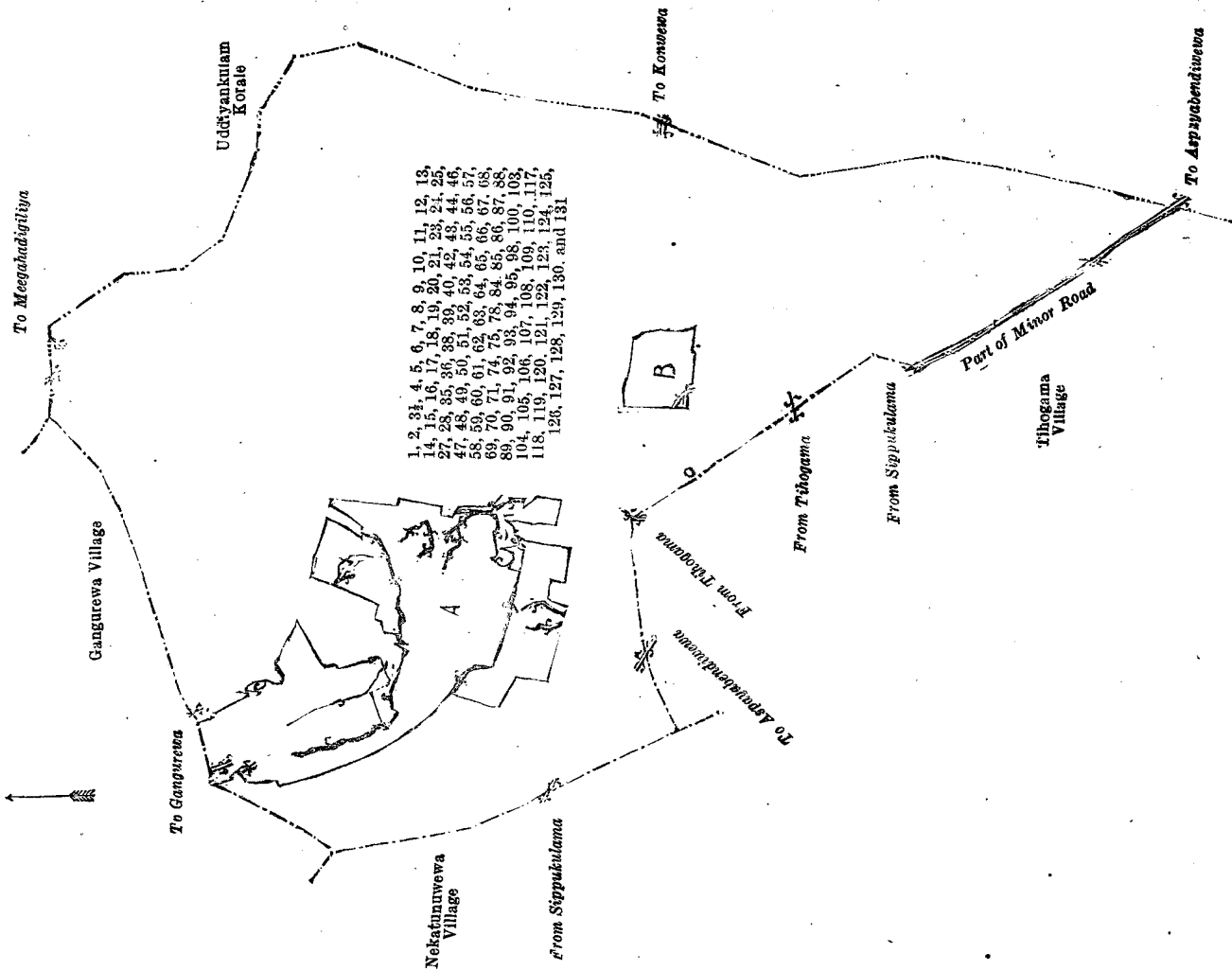
NOTE.—A claim to a right of way over the said lands or any of them is a claim to an interest in the land or lands.

Description of the Lands referred to.

The following lots situated in the village of Tammanewa, in the Elimeda tulana of the Kanadara korale of the Nuwaragam palata, in the North-Central Province, as described in the annexed diagram:—

Block survey preliminary plan 793.

Lot.	Name of Land.	Extent, A. R. P.	Lot.	Name of Land.	Extent, A. R. P.
1 ..	Pinpara (part of path)	0 2 20	18 ..	Minor road	2 3 33
2 ..	Pinparalanda and Andaragahalanda ..	21 1 11	19 ..	Elayapatwewekanda (tank bund, abandoned)	0 3 39
3 ..	Horow-ela (stream)	0 1 21	20 ..	Paranaminipitiya (cemetery)	0 2 1
6 ..	Alutaccara ..	3 0 30	21 ..	Minipitipara (reservation for approach road to cemetery)	0 0 12
7 ..	Murungagahahena (reservation for stream)	0 3 3	22 ..	Wal-ela (stream)	0 1 5
8 ..	Tammanewe-ela (stream)	0 0 32	23 ..	Meegahakele	2 0 20
9 ..	Murungagahahena ..	1 2 36	27 ..	Pinpara ..	0 1 39
10 ..	Footpath ..	0 0 4	28 ..	Inginigahayaya ..	3 0 6
14 ..	Horow-ela (stream)	0 0 32	29 ..	Iskoleidama (school premises)	0 1 35
15 ..	Elayapatwewalanda and Weerayahahena and Murungagahahena ..	171 3 36	30 ..	Inginigahayaya ..	2 2 34
16 ..	Mudun-ela (stream)	0 2 21	31 ..	Bangalaweidama (dispensary premises and circuit bangalow)	0 0 22
17 ..	Kudatammannewemukalana ..	108 3 38			



1, 2, 3, 4, 5, 6, 7, 8, 9, 10, 11, 12, 13,
 14, 15, 16, 17, 18, 19, 20, 21, 22, 23, 24, 25,
 27, 28, 35, 36, 38, 39, 40, 42, 43, 44, 46,
 47, 48, 49, 50, 51, 52, 53, 54, 55, 56, 57,
 58, 59, 60, 61, 62, 63, 64, 65, 66, 67, 68,
 69, 70, 71, 74, 75, 78, 84, 85, 86, 87, 88,
 89, 90, 91, 92, 93, 94, 95, 96, 98, 100, 103,
 104, 105, 106, 107, 108, 109, 110, 117,
 118, 119, 120, 121, 122, 123, 124, 125,
 126, 127, 128, 129, 130, and 131

Surveyor-General's Office,
 Colombo, November 22, 1920.

Scale of 32 Chains to an Inch.
 Anuradhapura S. O. 20—1921.

G. K. THORNHILL,
 for Surveyor-General.

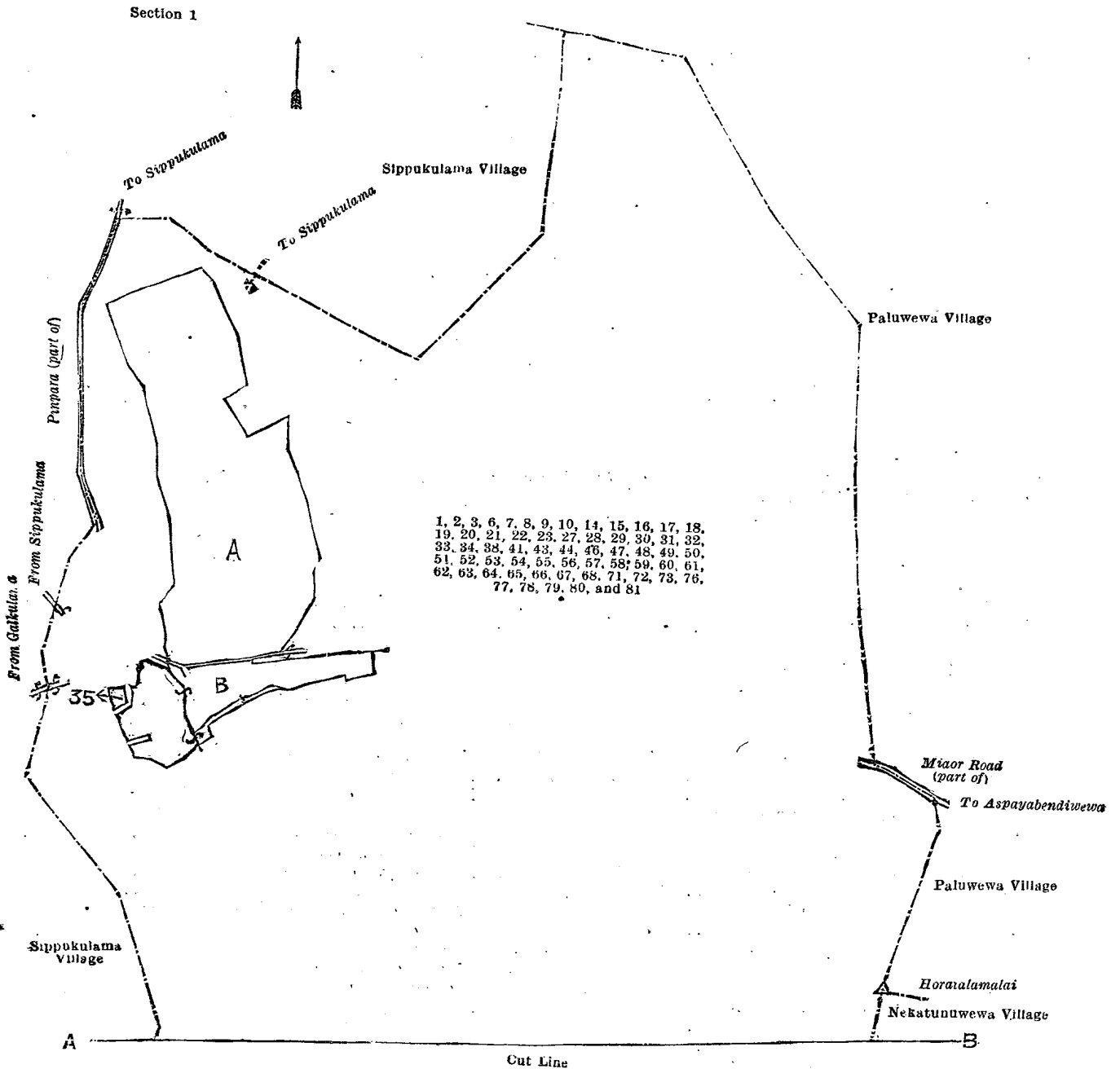
Lot.	Name of Land.	Extent, A. R. P.	Lot.	Name of Land.	Extent, A. R. P.
32 ..	Pinpara 0 1 10	58 ..	Dambulu-ela (stream) 0 3 31
33 ..	Bogahalanda 14 2 7	59 ..	Dumbulawalanda 62 1 6
34 ..	Tisbamba (sanitary reserve) 3 0 35	60 ..	Footpath 0 2 18
38 ..	Adipara (path) 0 0 7	61 ..	Bogahalanda (reservation for footpath) ..	0 2 17
41 ..	Horow-ela 0 0 16	62 ..	Do. <i>alias</i> Wewismatthena ..	4 0 16
43 ..	Wekandabima (reservation for tank bund) 3 3 19	63 ..	Do. 11 3 11
44 ..	Horow-ela (stream) 0 0 4	64 ..	Do. (chena reservation) 42 1 28
46 ..	Para-addara-accarawedibima 0 0 15	65 ..	Do. 21 2 12
47 ..	Para-addara-accara 0 0 36	66 ..	Buruthagahamukalana 47 3 6
48 ..	Paragawaidama (reservation for minor road) 0 1 4	67 ..	Heenlanda 22 2 39
49 ..	Wanalahahena 0 1 14	68 ..	Ela (stream) 0 0 8
50 ..	Tammannewewewa (tank and bund) ..	98 0 32	71 ..	Kirimeti yawelanda 42 1 37
51 ..	Ahugaslanda ..	25 1 34	72 ..	Horow-ela (stream) 0 0 31
52 ..	Kuda Tammannewekanda (tank bund, abandoned) 0 3 33	73 ..	Kirimeti yawemukalana 25 3 31
53 ..	Minor road (part of) 0 0 21	76 ..	Horow-ela (stream) 0 0 1
54 ..	Horatalamalaimahamukalana and Kirimeti yawemukalana ..	226 0 27	77 ..	Wekandabima (reservation for tank bund) 2 1 24
55 ..	Ambagahahenyaya (chena reservation) 108 1 0	78 ..	Kirimeti yawewewa (tank and bund) 45 3 8
56 ..	Ambagahahenyaya 27 2 25	79 ..	Mudun-ela (stream) 0 2 38
57 ..	Do. (reservation for stream) ..	3 3 13	80 ..	Weeragahamukalana 39 0 33
			81 ..	Ela (stream) 0 0 5
					1,209 1 2

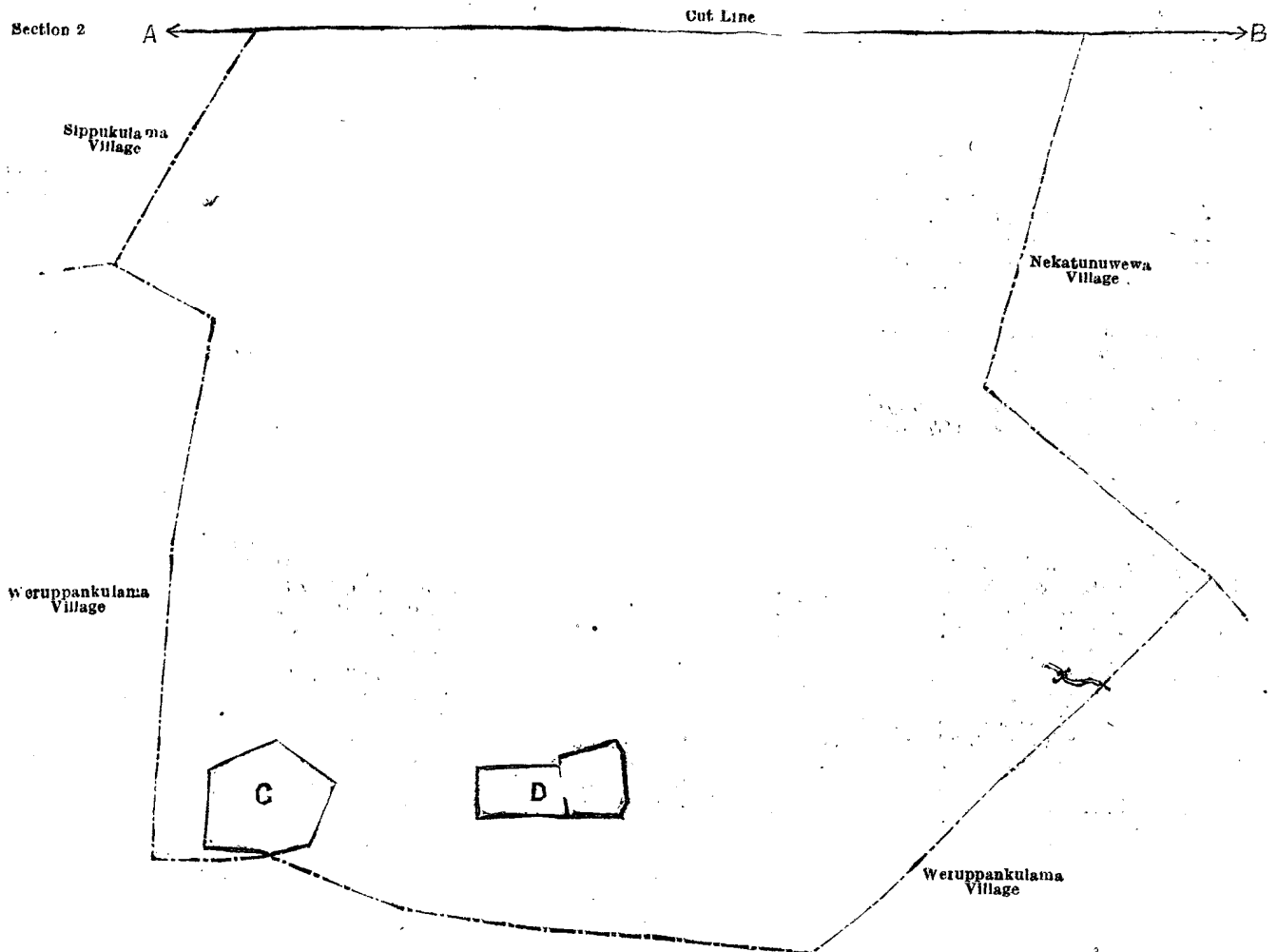
and bounded as follows: on the north by the village limits of Sippukulama and Paluwewa; on the east by the village limit of Paluwewa (part of minor road), the village limit of Nekatunuwewa; on the south by the village limit of Weruppankulama; on the west by the village limits of Weruppankulama and Sippukulama (part of Pinpara).

NOTE.—The following lots lying within the above-mentioned boundaries are excluded from this notice, and their aggregate acreage of 77 acres 3 roods 5 perches is not included in the acreage of 1,209 acres 1 rood 2 perches given above:—

Block survey preliminary plan 793.

Lot.	Name of Land.	Extent, A. R. P.	Lot.	Name of Land.	Extent, A. R. P.
A 4 ..	Kattuwelawedibima ..	0 2 20	B 40 ..	Gangoda ..	4 2 28
A 5 ..	Kattuweyaya (T. Ps. 277,446 and 234,189) ..	12 0 10	B 42 ..	Ihalakotuwela ..	2 0 12
A 11 ..	Kattuwelawedibima ..	1 2 3	B 45 ..	Para-addara-accara (T. Ps. 269,154, 186,828, 327,410, 327,429) ..	4 0 8
A 12 ..	Accarawela (T. P. 234,150) ..	1 3 6	35 ..	Kadaiwatta ..	0 1 7
A 13 ..	Puranawela ..	31 2 33	C 69 ..	Meegaha-accarawedibima ..	1 0 3
A 24 ..	Meegaha-accara (T. P. 172,694) ..	1 1 12	C 70 ..	Meegaha-accara (T. Ps. 149,093 and 229,991) ..	7 1 36
A 25 ..	Meegaha-accarawelawedibima ..	0 1 6	D 74 ..	Dambagaha and Palugaha-accara (T. Ps. 313,525, 314,577, and 228,153) ..	6 1 11
A 26 ..	Ihalakotuwelatisbamba ..	0 2 39	D 75 ..	Dambagaha-accarawedibima ..	0 2 25
B 36 ..	Accarawattewedibima ..	0 0 15			
B 37 ..	Accarawatta (T. P. 162,317) ..	0 2 35			
B 39 ..	Alutwatta ..	0 -1 16			
					77 3 5





Surveyor-General's Office,
Colombo November 19, 1920.

Scale of 16 Chains to an Inch.

Anuradhapura S. O. 21—1921.

G. K. THORNHILL,
for Surveyor-General.

Anuradhapura Notice No. 7,768.

Notice under "The Waste Lands Ordinances of 1897, 1899, 1900, and 1903."

TAKE notice that unless within three months from February 25, 1921, the persons, if any, who claim any interest in the lands hereinafter mentioned or in any one or more of such lands or to some interest therein make claim in person or in writing to the said lands or any of them or to some interest therein to W. E. Wait, Esq., Special Officer appointed under section 28 of "The Waste Lands Ordinances of 1897, 1899, 1900, and 1903," at his office at Colombo :

Such Special Officer, in pursuance of the powers vested in him by the said Ordinances, will declare by writing under his hand that the said lands, or such of them as to which no claim has been made, are the property of the Crown.

W. E. WAIT,
Special Officer.

NOTE.—A claim to a right of way over the said lands or any of them is a claim to an interest in the land or lands.

Description of the Lands referred to.

The following lots situated in the village of Nivitigama, in the Elimeda tulana of the Kanadara korale of the Nuwaragam palata, in the North-Central Province, as described in the annexed diagram :—

Block survey preliminary plan 802.

Lot.	Name of Land.	Extent, A. R. P.	Lot.	Name of Land.	Extent, A. R. P.
1 ..	Kayangahayaya 144 3 21	11 ..	Kongahayaya, Boradamnegahayaya,	
2 ..	Do. (reservation for channel) 0 1 24		Siyambalagahahena, Dambagaha-	
3 ..	Channel 0 0 30		yaya, and Godakiralagahayaya ..	124 2 29
4 ..	Nugagahayaya (reservation for channel) 0 1 28	12 ..	Minipitiya (cemetery) 0 1 37
5 ..	Do. 5 3 4	13 ..	Adipara (path to cemetery) 0 0 29
6 ..	Kadurugahayaya 10 2 25	14 ..	Siyambalagahawatta <i>alias</i> Palugaha-	
7 ..	Adipara (footpath) 0 0 7		watta 0 1 10
8 ..	Nivitigamawewa (tank and bund) 61 0 18	15 ..	Tisbamba (sanitary reserve) 3 0 15
9 ..	Kayangahayaya (reservation for cart		21 ..	Wekandataerapubima (reservation for	
	track) 0 2 5		bund) 1 3 29
10 ..	Cart track 0 2 21	22 ..	Dewata (approach road to Gangoda)..	.. 0 0 8

Lot.	Name of Land.	Extent, A. R. P.	Lot.	Name of Land.	Extent, A. R. P.
25 ..	Dewata (approach road to paddy fields)	0 0 7	48 ..	Horow-ela (field channel)	.. 0 0 5
30 ..	Horow-ela (field channel)	.. 0 0 27	49 ..	Kumbukgahahena	.. 1 0 34
34 ..	Kongahayaya <i>alias</i> Ehetugahayaya	.. 61 1 24	50 ..	Channel	.. 0 1 16
35 ..	Footpath	.. 0 0 20	52 ..	Meegahayaya	.. 2 0 9
36 ..	Palugaswewa (tank and bund)	.. 11 2 0	53 ..	Cart track	.. 0 0 28
37 ..	Footpath	.. 0 0 21	54 ..	Kadurugahayaya, Meegahayaya, and Hikgahayaya	.. 105 0 11
38 ..	Kadurugahayaya	.. 3 3 19	55 ..	Galkulama-oya (half the area)	.. 1 3 38
40 ..	Wekandataerapubima (reservation for bund)	.. 0 3 17	56 ..	Do. (do.)	.. 1 0 0
45 ..	Wewihalapitiya	.. 1 3 23	57 ..	Pita-ela	.. 0 0 24
46 ..	Ittikattiyawewa (tank and bund)	.. 42 2 24	58 ..	Ehetugahalanda	.. 0 0 14
47 ..	Siyambalagahahena (reservation for bund)	.. 4 3 31			595 0 12

and bounded as follows: on the north by the village limit of Weruppankulama; on the east by the village limit of Netiyagama; on the south by part of Galkulama-oya (the village limits of Nabadawewa and Tirappane); on the west by the village limit of Ihalagama.

NOTE.—The following lots lying within the above-mentioned boundaries are excluded from this notice, and their aggregate acreage of 54 acres 27 perches is not included in the acreage of 595 acres and 12 perches given above:—

Block survey preliminary plan 802.

Lot.	Name of Land.	Extent, A. R. P.	Lot.	Name of Land.	Extent, A. R. P.
A 16 ..	Nitulgahakotuwa	.. 0 0 10	B 33 ..	Kolongahayaya, Diulgaha-accare, Palugaha-accare, Helambagaha- kumbura (T. Ps. 157,819, 305,524, 305,526, and 267,835)	.. 12 1 28
A 17 ..	Kotuwa	.. 0 0 7	C 39 ..	Paralangapalugaha-accarewedibima	.. 0 1 16
A 18 ..	Weeragaspiya	.. 0 1 3	C 41 ..	Palugaswewa-accarewedibima	.. 0 0 23
A 19 ..	Karuwalagaspitiya	.. 0 0 26	C 42 ..	Dambagahakumbura, Kadurugaha- kumbura (T. Ps. 297,596, 300,021, 213,142, 297,906, 297,907, and 314,853)	.. 9 3 2
A 20 ..	Dewalawatta	.. 0 1 38	C 43 ..	Bulugahakumbura and Itikattiye- diyagilme-accarewedibima	.. 1 0 14
A 26 ..	Dambagahawatta	.. 0 1 26	C 44 ..	Dambagahakumbura	.. 0 1 12
A 27 ..	Kongahawatta	.. 0 0 10	51 ..	Itikattiyewela and Karandagaha- kumbura	.. 15 0 10
A 28 ..	Gangoda	.. 2 0 36			54 0 27
29 ..	Kadurugahawatta	.. 0 1 3			
B 23 ..	Dambagahawattewedibima	.. 0 1 3			
B 24 ..	Ambagahawatta (T. P. 276,006)	.. 0 2 36			
B 31 ..	Ihala Puranawela and Pahala Purana- wela	.. 9 3 12			
B 32 ..	Diulgaha-accarewedibima	.. 0 0 32			

[For Diagram see page 279.]

Anuradhapura Notice No. 7,769.

Notice under "The Waste Lands Ordinances of 1897, 1899, 1900, and 1903."

TAKE notice that unless within three months from February 25, 1921, the persons, if any, who claim any interest in the lands hereinafter mentioned or in any one or more of such lands or to some interest therein make claim in person or in writing to the said lands or any of them or to some interest therein to W. E. Wait, Esq., Special Officer appointed under section 28 of "The Waste Lands Ordinances of 1897, 1899, 1900, and 1903," at his office at Colombo:

Such Special Officer, in pursuance of the powers vested in him by the said Ordinances, will declare by writing under his hand that the said lands, or such of them as to which no claim has been made, are the property of the Crown.

W. E. WAIT,
Special Officer.

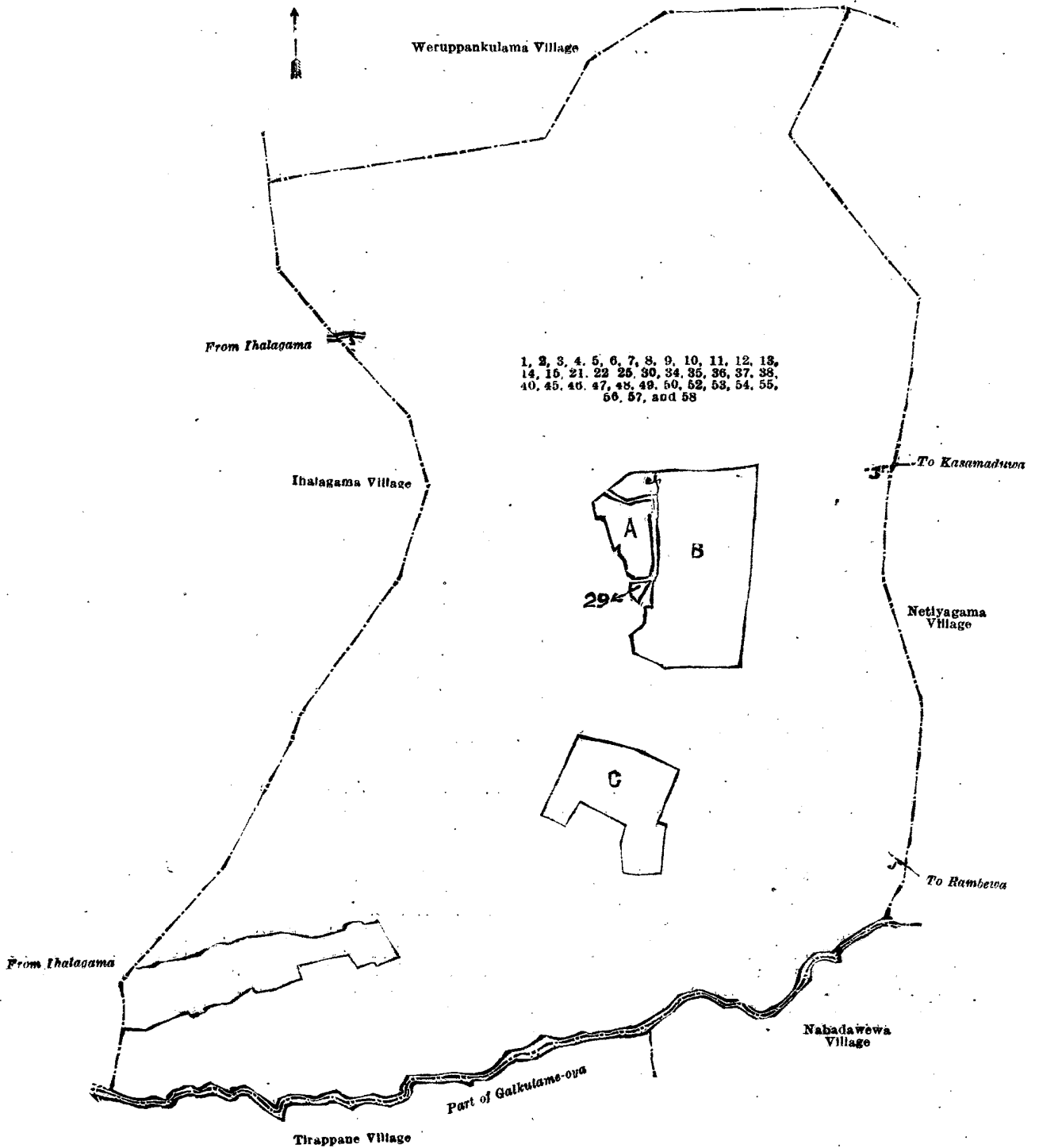
NOTE.—A claim to a right of way over the said lands or any of them is a claim to an interest in the land or lands.

Description of the Lands referred to.

The following lots situated in the village of Pahala Hammillewa, in the Elimeda tulana of the Kanadara korale of the Nuwaragam palata, in the North-Central Province, as described in the annexed diagram:—

Block survey preliminary plan 804.

Lot.	Name of Land.	Extent, A. R. P.	Lot.	Name of Land.	Extent, A. R. P.
1 ..	Pelapaulamukalana	.. 5 1 5	16 ..	Nugagahalanda	.. 63 3 14
2 ..	Ambagahawewe-oya (half the area)	.. 0 3 17	17 ..	Horow-ela	.. 0 2 17
3 ..	Hammillewe-ela	.. 0 1 6	18 ..	Pitaparemukalana	.. 2 1 30
4 ..	Pelapaulamukalana	.. 18 1 14	20 ..	Elakadamukalana and Tisbambe- mukalana	.. 17 0 30
9 ..	Adipara (footpath)	.. 0 0 12	21 ..	Wan-ela	.. 1 0 26
10 ..	Ambagahawewe-oya (half the area)	.. 2 1 4	22 ..	Karuwalagawewemukalana	.. 15 2 29
12 ..	Cart track	.. 1 0 9	23 ..	Wekandiyataerapubima (reservation for bund)	.. 3 2 36
13 ..	Makichchewa bund (tank bund, aban- doned)	.. 0 3 28	26 ..	Tisbamba (sanitary reserve)	.. 4 2 24
14 ..	Mekichchewemukalana	.. 3 3 28			
15 ..	Do. and Weralapitahena	51 2 6			



Surveyor-General's Office,
Colombo, November 22, 1920.

Scale of 16 Chains to an Inch.

G. K. THORNHILL,
for Surveyor-General.

Anuradhapura S. O. 22—1921.

Lot.	Name of Land.	Extent, A. R. P.	Lot.	Name of Land.	Extent, A. R. P.
27 ..	Adipara (footpath) 0 0 3	37 ..	Wewismattemukalana 30 1 22
28 ..	Do. (do.) 0 0 5	38 ..	Wewismattelanda (chena reserve) 116 2 37
29 ..	Tisbambemukalana 3 1 14	39 ..	Kongahalanda and Welangahalanda 1 0 31
30 ..	Siyambalagahalanda 1 2 14	40 ..	Footpath (path to conform with reservation) 1 0 4
31 ..	Adipara (footpath) 0 0 8	41 ..	Kongahalanda and Welangahalanda 63 1 25
32 ..	Landa (reservation for path) 0 0 38	42 ..	Footpath (path to conform with reservation) 0 0 18
33 ..	Minipitiya (cemetery) 0 2 0	43 ..	Kongahalanda and Welangahalanda 0 3 39
34 ..	Minipitiya 0 0 11			
35 ..	Pahala Hamillewawewa (tank and bund) ..	87 2 2			
36 ..	Dummaluwa-ele-epita-ela 0 0 6			
					501 0 12

and bounded as follows : on the north by the village limit of Nabadawewa, part of Ambagahawewa-oya (the village limits of Kasamaduwa and Katukeliyawa) ; on the east by part of Ambagahawewa-oya (the village limit of Katukeliyawa), the boundary of the Ulagalla korale ; on the south by the village limit of Indigollewa ; on the west by the village limit of Rambewa, the village limit of Nabadawewa.

NOTE.—The following lots lying within the above-mentioned boundaries are excluded from this notice, and their aggregate acreage of 46 acres 2 roods and 34 perches is not included in the acreage of 501 acres and 12 perches given above :—

Block survey preliminary plan 804.

Lot.	Name of Land.	Extent, A. R. P.	Lot.	Name of Land.	Extent, A. R. P.
A 5 ..	Pahala-accarawelawedibima 0 3 18	A 8 ..	Pitapara (abandoned footpath) 0 0 4
A 6 ..	Accarawela 0 0 25	A 11 ..	Pitapara-addara-accarewedibima 1 1 19
A 7 ..	Pahala-accarebima <i>alias</i> Pitapara-addara-accarewedibima (T. Ps. 269,273, 269,274, 232,589, and 286,437) 14 1 39	A 19 ..	Puranawela 25 1 22
			B 24 ..	Gangoda 0 1 13
			B 25 ..	Do. 4 0 14
					46 2 34

[For Diagram see page 281.]

Anuradhapura Notice No. 7,770.

Notice under "The Waste Lands Ordinances of 1897, 1899, 1900, and 1903."

TAKE notice that unless within three months from February 25, 1921, the persons, if any, who claim any interest in the land hereinafter mentioned make claim in person or in writing to the said land or to some interest therein to W. E. Wait, Esq., Special Officer appointed under section 28 of "The Waste Lands Ordinances of 1897, 1899, 1900, and 1903," at his office at Colombo :

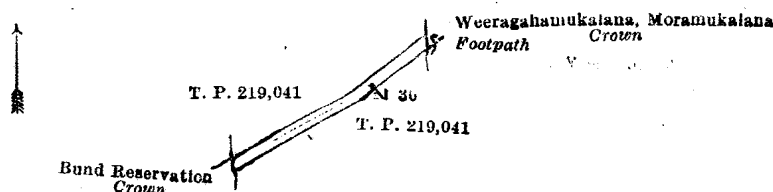
Such Special Officer, in pursuance of the powers vested in him by the said Ordinances, will declare by writing under his hand that the land, to which no claim has been made, is the property of the Crown.

W. E. WAIT,
Special Officer.

NOTE.—A claim to a right of way over the said land is a claim to an interest in the land.

Description of the Land referred to.

The land commonly called or known as path reservation, situated in the village of Maradankadawala, in the Kandu tulana of the Kanadara korale of the Nuwaragam palata, in the North-Central Province, containing in extent 15 perches, shown as lot 36 in block survey preliminary plan 782 and in the annexed diagram ; and bounded as follows : on the north by T. P. 219,041 ; on the east by Weeragahamukalana Moramukalana declared to be the property of the Crown under the Waste Lands Ordinances ; on the south by T. P. 219,041 ; on the west by bund reservation declared to be the property of the Crown under the Waste Lands Ordinances.

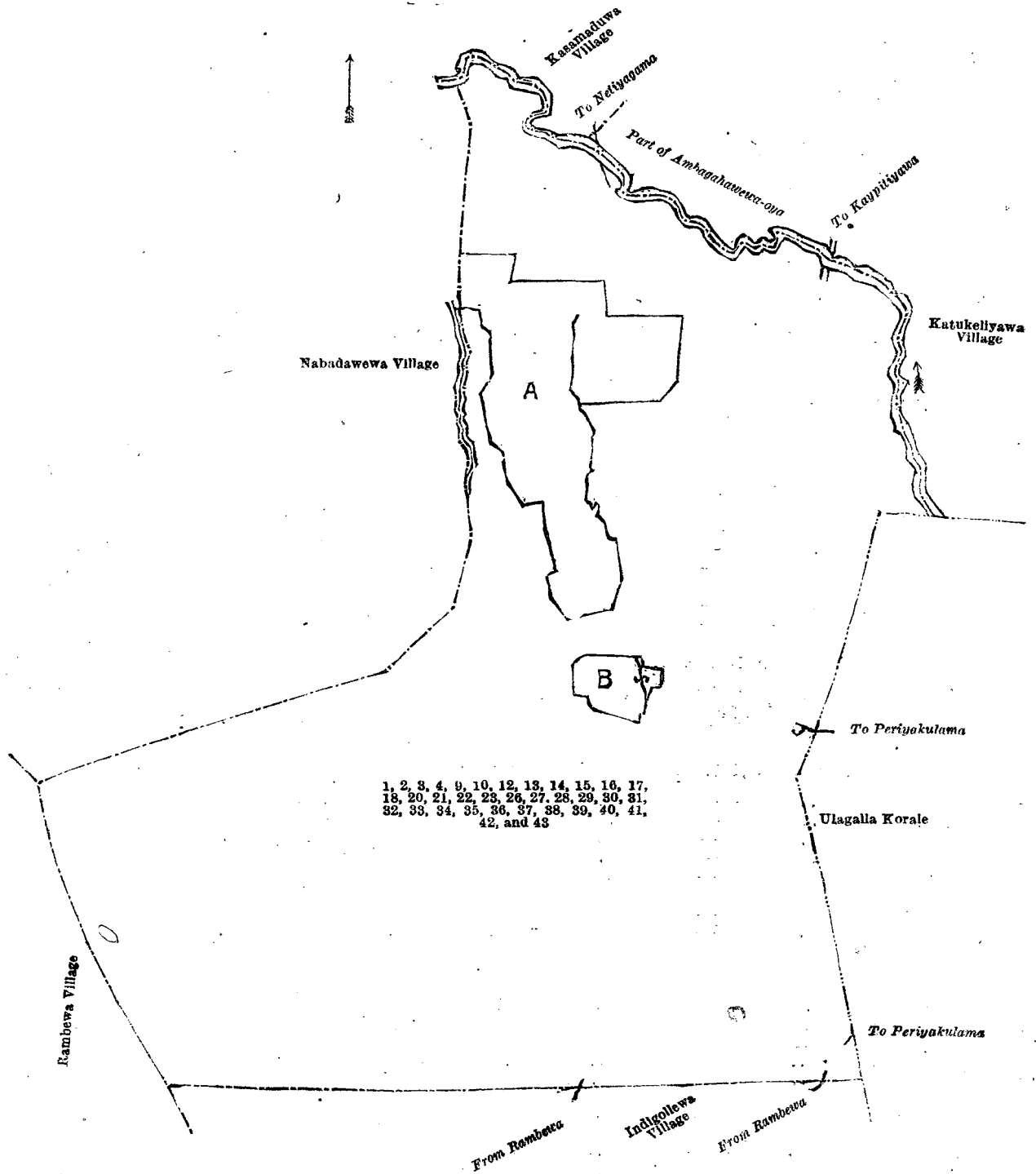


Surveyor-General's Office,
Colombo, January 5, 1921.

Scale of 4 Chains to an Inch.

G. K. THORNHILL,
for Surveyor-General.

Anuradhapura S. O. 24—1921.



Scale of 16 Chains to an Inch.

Surveyor-General's Office,
Colombo, November 16, 1920.

Anuradhapura S. O. 23—1921.

G. K. THORNHILL,
for Surveyor-General.

LAND SALES IN THE WESTERN PROVINCE.

No. 3,312, W. P.—The Government Agent, Western Province, will on Thursday, April 7, 1921, at 12 noon, at his office in Colombo, put up to auction, for sale or settlement, or will otherwise dispose of, the under-mentioned portions of Crown land, in accordance with the regulations of Government regarding land sales. Thirty-seven allotments of land situated in the Hapitigam korale, Alutkuru korale south, and Siyane korale east divisions of the Negombo and Colombo Districts of the Western Province.

Preliminary plan 17,071. Village—Loluwagoda, Udugaha pattu north, Hapitigam korale.				Extent.
Lot.	Name of Land.	Name of Applicant.	Description.	A. R. P.
3	Loluwagodakanda	—	Garden	0 1 23
4	Do.	—	do.	0 1 0
Preliminary plan 17,262. Village—Henepola, Udugaha pattuwa, Hapitigam korale.				
1	Kahatagahalanda	—	Encroachment by Wilherakankanamalage Punci Sinno.	0 1 17
Preliminary plan 17,265. Village—Henepola, Udugaha pattuwa, Hapitiagm korale.				
1	Andenikanda	—	Encroachment by Egalahakuruge Arnolia and E. Podiya	0 2 3
Preliminary plan 17,211. Village—Raddoluwa, Ragam pattuwa, Alutkuru korale south.				
2	Kahatagahawatta	—	Encroachment by K. Belin Fernando	0 0 5
3	Millagahawatta	—	Encroachment by P. Arnolis Fernando and others	0 0 5
4	Do.	—	do.	0 0 18
5	Kosgahalanda and Kendagahalanda	—	Encroachment by Mr. T. S. Mulholland	1 1 11
6	Nugagahawatta	—	Encroachment by D. Siman Fernando	0 1 4
7	Kosgahawatta	—	Encroachment by K. Kathirina Fernando and others	0 0 38
8	Kadurugahawatta	—	Encroachment by K. Pedro Fernando and others	0 0 8
9	Do.	—	Encroachment by W. Elias Fernando	0 0 7
10	Gorakawatta	—	Encroachment by K. Katirina Fernando	0 0 9
11	Kahatagahawatta	—	Encroachment by K. Harmanis Fernando	0 0 2
Preliminary plan 16,929. Village—Karasnagala, Udugaha pattuwa, Siyane korale east.				
4	Gorokhena	H. Podisinno and D. E. Senanayake	Encroachment by Sir Solomon Dias Bandaranaike, Kt.	0 0 21
9	Kumburepillewa	do.	Encroachment by K. Sobinhamy	0 1 25
Preliminary plan 17,187. Village—Weralugampola, Gangaboda pattuwa, Siyane korale east.				
1	Migahawatta	—	Encroachment by W. Harmanis	0 2 10
2	Do.	—	Encroachment by M. Romanis Appuhamy	0 2 26
3	Kandewatta	—	Encroachment by R. Salman Appu	1 2 38
4	Do.	—	Jungle	1 1 16
5	Kahatagahawatta	—	do.	0 2 1
6	Do.	—	Encroachment by P. Themis Appuhamy	1 0 20
7	Kandewatta	—	Encroachment by R. Julius Appu	0 0 27
8	Do.	—	Encroachment by Punci Etana	0 0 21
9	Kandewatta <i>alias</i> Galabodawatta	—	Encroachment by H. Siyadoris and H. Johanis Vederala	1 3 28
11	Hettigegalakandewatta	—	Encroachment by M. H. Punci Etana	0 0 16
12	Do.	—	do.	1 2 21
13	Do.	—	Encroachment by A. H. Podinona	1 1 20
14	Do.	—	Garden	0 0 31
15	Delgahawatta	—	Encroachment by G. Appuhamy	0 1 6
17	Do.	—	Encroachment by W. Sinno Appu	0 0 11
Village—Anuragoda, Gangaboda pattuwa, Siyane korale east.				
18	Hettigegalekanda	—	Jungle	0 0 24
19	Hikgahawatta <i>alias</i> Kahatagahawatta	—	Encroachment by M. Mudalihamy	0 2 32
20	Nagahawatta	—	Encroachment by M. A. Babappu	1 0 38
21	Hettigegalakandewatta	—	Encroachment by A. K. Podinona	1 1 6
22	Hettigegalakanda	—	Encroachment by H. Siyadoris, H. Johanis Vederala, and M. A. Punci Etana	2 1 19
23	Do.	—	Encroachment by M. A. Punci Etana	0 1 3

Upset price per acre varying from Rs. 75 to Rs. 500. Further information regarding these lands may be obtained from the Government Agent, Western Province, and respecting their plans from the Surveyor-General.

Colonial Secretary's Office,
Colombo, February 23, 1921.

GRAEME THOMSON,
Colonial Secretary.

LAND SALES IN THE SOUTHERN PROVINCE.

No. 3,770, S. P.—The Assistant Government Agent, Matara, will on Monday, April 11, 1921, at 10 A.M., at his office in Kamburupitiya Resthouse, put up to auction, for sale or settlement, or will otherwise dispose of, the under-mentioned portions of Crown land, in accordance with the regulations of Government regarding land sales. Twenty-five allotments of land situated in the Ganga-boda pattu division of the Matara District of the Southern Province.

Lot.	Name of Land.	Final village plan 32. Village—Kehelwala.			Extent.	Upset price per acre, Rs.
		Name of Applicant.	Name of Claimant.	Description.		
1E	Etambagahahena	D. S. Abewickrama	Crown	Forest	9 3 24	120
Preliminary plan 10,767. Village—Kirinda Magin Ihala.						
2	Vitaranagehena	H. Don Hendrick	do.	Jungle	1 3 37	75
Preliminary plan 11,511. Village—Kirinda Magin Ihala.						
1	Walakandeappugehena	Crown	S. A. Wickramasinha	Encroachment	2 0 36	100
Preliminary plan 11,612. Village—Kirinda Magin Ihala.						
1	Divigalahena	—	—	—	0 0 30	—*
2	Do.	—	—	—	0 1 5	—*
3	Do.	—	—	—	0 0 10	—*
4	Andiyakandewatta	Crown	S. A. Wickramasinha	Encroachment	0 1 28	100
5	Do.	do.	do.	Private land	0 2 25	—
6	Komedeniya	do.	Crown	Field	0 1 1	150
7	Andiyakandewatta	do.	S. A. Wickramasinha	Encroachment	0 2 12	100
8	Do.	—	—	—	0 1 33	—*
9	Do.	Crown	S. A. Wickramasinha	Encroachment	0 0 33	100
10	Do.	do.	do.	do.	0 0 25	100
11	Mahayayakele	—	—	—	0 1 18	—*
12	Andiyakandewatta	—	—	—	0 0 29	—*
13	Do.	—	—	—	0 1 0	—*
Preliminary plan 11,519. Village—Siwalagama.						
2	Velatedeniya	Crown	Sinno Appu	Encroachment	0 1 15	60
Final village plan 58. Village—Diviture.						
4	Potta-addarawatta, Nawalahena	Crown	Crown	Jungle	17 2 28	100
4P	Nawalahena	do.	do.	do.	21 0 9	100
4R	Do.	do.	do.	do.	4 2 10	100
Preliminary plan 11,228. Village—Kirinda Magin Ihala.						
1	Tennehena	Crown	D. A. A. Wickramasinha	Encroachment	4 0 1	100
2	Kumangahawatta	do.	H. V. Don Andris	do.	1 3 6	80
3	Kahatagahawatta	do.	D. A. A. Wickramasinha	do.	0 1 13	70
5	Ambagahahena	do.	N. Jantishamy	do.	6 1 24	65
Preliminary plan 11,088. Village—Walakanda.						
1	Welipatahena	—	Simon Abewardena	Encroachment	1 0 6	50

* Not for sale.

Further particulars regarding these lands can be obtained from the Assistant Government Agent, Matara, and plans of them from the Surveyor-General.

Colonial Secretary's Office,
Colombo, February 23, 1921.

GRAEME THOMSON,
Colonial Secretary.

No. 3,771, S. P.—The Assistant Government Agent, Matara, will on Friday, April 15, 1921, at 10 A.M., at his office in Akuressa Resthouse, put up to auction, for sale or settlement, or will otherwise dispose of, the under-mentioned portions of Crown land, in accordance with the regulations of Government regarding land sales. Thirty-three allotments of land situated in the Weligam korale division of the Matara District of the Southern Province.

Lot.	Name of Land.	Preliminary plan 11,438. Village—Midigama West.			Extent.	Upset price per acre, Rs.
		Name of Applicant.	Name of Claimant.	Description.		
1	Danketiyehehena, &c.	Crown	Crown	Encroachment	1 1 25	200
5	Puwawakwatta Malapalawa	do.	do.	do.	0 2 11	250
Preliminary plan 11,248. Village—Udabatgama.						
2	Gonatippolahena	E. W. Gunatilaka	Crown	Jungle	11 2 18	102.50
5	Annasigalahena	do.	do.	do.	10 2 12	104
6	Do.	do.	do.	do.	34 3 38	104
15	Gonatippolahena	do.	do.	do.	17 2 28	105
Final village plan 544. Village—Minipagoda.						
28	Amuhena	Y. Don David	Crown	Jungle	22 2 19	70
28J	Urulemullehena	do.	do.	do.	10 1 13	70

Lot.	Name of Land.	Preliminary plan 10,318. Village—Elgiriya.			Extent.			Upset price per acre, Rs.
		Name of Applicant.	Name of Claimant.	Description.	A.	R.	P.	
1	Pitawilahena	R. J. Wijetunge	Crown	Jungle	16	1	0	90
3A	Galhena	Final village plan 537. Village—Peddepitiya.			8	3	6	70
2	Horaketiyehehena	Crown	D. M. Samaraweera	Encroachment	0	0	34	100
3	Horaketiyehehena	Crown	D. M. Samaraweera	Encroachment	0	0	19	100
6	Do.	do.	T. A. Jayawickrama	do.	0	0	29	100
7	Do.	do.	do.	do.	0	0	35	100
8	Do.	do.	J. W. Samarasinghe	do.	0	3	22	100
12	Horaketiyehehena	Crown	J. W. Samarasinghe	Encroachment	1	1	13	100
13	Do.	do.	Babe Hamy	do.	0	3	36	100
14	Medawattchena	do.	Hinni Appu	do.	0	1	0	100
15	Do.	do.	do.	do.	0	0	10	100
16	Bogahakanattewatta	do.	K. A. Karolis	do.	0	1	27	100
17	Ugodawattchena	do.	W. Dineshamy	do.	0	1	18	100
18	Horaketiyehehena	do.	H. Sinno Appu	Chena	3	2	3	100
19	Ilukmandiyehehena	do.	do.	Encroachment	0	2	0	100
21	Horaketiyehehena	do.	Crown	Deniya	0	0	31	60
22	Do.	do.	K. Solomon	Field	0	3	7	100
23	Horaketiyehehena	do.	K. A. James	Chena	0	0	21	100
24	Do.	do.	Crown	Forest	3	1	18	60
25	Do.	do.	do.	Citronella	0	3	15	100
26	Battamullewattchena	do.	do.	do.	0	1	2	100
119A	Galhena	Final village plan 538. Village—Asmagoda.			8	3	3	100
5	Baddegedeniya	Don Juwanis Appu	Crown	Chena	0	3	19	150
7	Mawideniyewatta	Preliminary plan 11,224. Village—Sultanagoda.			0	0	36	100
8	Do.	Crown	J. R. de Silva	Encroachment	0	0	8	100
		do.	Balahamy	do.	0	0	8	100

Further particulars regarding these lands can be obtained from the Assistant Government Agent, Matara, and plans of them from the Surveyor-General.

Colonial Secretary's Office,
Colombo, February 23, 1921.

GRAEME THOMSON,
Colonial Secretary.

No. 3,772, S. P.—The Assistant Government Agent, Matara, will on Monday, April 18, 1921, at 2 P.M., at his office in Deniyaya Resthouse, put up to auction, for sale or settlement, or will otherwise dispose of, the under-mentioned portions of Crown land, in accordance with the regulations of Government regarding land sales. Thirty allotments of land situated in the Morawak korale division of the Matara District of the Southern Province.

Lot.	Name of Land.	Block survey preliminary plan 18. Village—Bengamuwa.			Extent.			Upset price per acre, Rs.
		Name of Applicant.	Description.	A.	R.	P.		
16A	Madapasdeniya	D. N. M. Gunawardana	Encroachment	0	0	18	30	
192A1	Ahiyattuwakumbura	V. Don Samel	do.	0	0	25	30	
192A2	Kumbukgahaliyadda	S. Y. Don Samel	do.	0	0	24	30	
192A3	Yattigewatta	D. C. C. Mohotti	do.	0	0	29	20	
192A4	Kumbukgahaliyadda	do.	do.	0	0	9	30	
69	Uruwakwalahena	Final village plan 26. Village—Banagala.			5	2	31	25
69A	Hikgahahena	D. S. Samaraweera	Jungle	0	0	5	25*	
69B	Do.	do.	Encroachment	0	0	38	25*	
69C	Do.	do.	do.	0	0	11	25*	
71A ¹ / ₂ A	Bokatuwawaladeniya	Final village plan 20. Village—Dampahala.			0	0	30	90
71A ¹ / ₂ A	Karayaldeniyekepatanuma	V. Kalu Appu	Encroachment	0	0	36	120	
64N	Karandeketiyehehena	J. Dhanayaka	do.	2	0	5	20	
64M	Pahalakapatenna	Final village plans 4 and 40. Village—Morawaka.			0	1	12	30
64K	Okandehena	D. P. F. Abewickrema	Chena	2	0	27	20	
19	Bemmagawadeniya	D. D. R. Siriwardana	Field	1	1	17	40	
106 I	Kuruduwattehehena	G. H. Siman	Chena	0	1	1	30	
106H	Do.	D. D. R. Siriwardana	Deniya	9	0	35	30	
106G	Do.	R. Adrian Appu	Encroachment	4	1	31	20	
106F	Do.	S. M. Ponniah	Chena	0	2	36	—†	
10	Gankandewatta	Final village plan 30. Village—Puwakbodaowita.			0	1	28	30
10A	Do.	W. Don Kottan	Encroachment	0	1	16	30	
10B	Do.	do.	do.	0	3	37	30	
136	Attiehehena	Final village plan 169. Village—Matugobe.			24	3	8	102
M 3 ¹ / ₂	Annasigashena	P. L. Baronchi Appu	Jungle	42	0	20	55	
		Final village plan 2. Village—Moragala.						
		Mr. M. S. Furlong	Jungle					

Lot.	Name of Land.	Name of Applicant.	Description.	Extent.		Upset price per acre, Rs.
				A. R. P.	per acre, Rs.	
5½	Udagederakumbura	D. A. M. Gunawardena	Field	3	0 27	120
Final village plan 3. Village—Kiripitiya.						
Final village plan 10. Village—Weliwe.						
18a	Nawalahena	D. H. Abewickrama	Jungle	4	0 6	55
18s	Do.	V. P. Abewickrema	do.	8	0 19	55
134b	Polgaswilahena	D. P. F. Abewickrema	do.	0	3 29	55
147u	Paragahadeniyahena	do.	do.	3	3 18	62
158d	Lindagawahena	P. F. Abewickrema	do.	4	0 32	51

* Excluding the value of plantation.

† Not for sale.

Further particulars regarding these lands can be obtained from the Assistant Government Agent, Matara, and plans of them from Surveyor-General.

Colonial Secretary's Office,
Colombo, February 23, 1921.

GRAEME THOMSON,
Colonial Secretary.

THE Government Agent of the Southern Province is prepared to receive on or before Tuesday, March 15, 1921, at the Galle Kachcheri, written applications for the lease in perpetuity, subject to the provision that rent shall be revised at every interval of 30 years, counting from the date of the commencement of the lease, from May 19, 1921, the under-mentioned portion of Crown land to be planted with coconuts, rubber, tea, or cinnamon. No such applications will be entertained unless the applicant gives his full name and address, and until he makes with the Government Agent, Southern Province, a deposit of survey fee as noted against the lot. Such deposit will not be returned until the lease of the land has been sold, or until it has been decided by the Government Agent, Southern Province, that it will not be sold. On Tuesday, April 19, 1921, at 1 P.M., at the Galle Kachcheri, the sale of the lease will be put up to auction, in accordance with the regulations of the Government regarding the lease of Crown lands. The highest bidder for the premium shall be the purchaser of the lease, but the bidding shall be confined to the original applicant and those other applicants whose applications shall have been made in the manner above specified. The conditions of lease are obtainable from the Government Agent, Southern Province, and its plan from the Surveyor-General. An allotment of Crown land situated in Gangaboda pattu of the Galle District of the Southern Province.

Lot.	Name of Land.	Name of Applicant.	Extent.	Survey fees		Upset premium per acre.	Annual rent per acre for the first 30 years.	
				per acre.	per acre.		Each of the first 6 years.	Each of the remaining 24 years.
				A. R. P.	Rs. c.		Rs. c.	Rs. c.
1	Vawlugalakanda	D. F. Wijenarayana	21 2 22	3 0	3 0	1 50	3 0	

Colonial Secretary's Office,
Colombo, February 21, 1921.

GRAEME THOMSON,
Colonial Secretary.

THE Assistant Government Agent, Matara, is prepared to receive, on or before March 15, 1921, at the Matara Kachcheri, written applications for the lease for a period not less than thirty nor more than ninety-nine years from May 1, 1921, of the under-mentioned portion of Crown land to be planted with coconuts, rubber, tea, or other produce. No such applications will be entertained unless the applicant gives his full name and address, and until he makes with the Assistant Government Agent, Matara, a deposit of Rs. 3 per acre or a portion of an acre. Such deposit will not be returned until the lease of the land has been sold or until it has been decided by the Assistant Government Agent that it will not be sold.

On Friday, April 15, 1921, at 10 A.M., at the Akuressa Resthouse, the sale of the lease will be put up to auction, in accordance with the regulations of Government regarding the lease of Crown lands. The highest bidder for the premium shall be the purchaser of the lease, but the bidding

shall be confined to the original applicant and those other applicants whose applications shall have been made in the manner above specified. The conditions of lease of the lot are obtainable on application from the Assistant Government Agent, Matara, and the plan of it from the Surveyor-General. This land is suitable for tea, rubber, or coconut.

Final village plan 538.

Village—Asmagoda in Weligam korale.

Applicant—Irwins Gunawardana.

Lot.	Name of Land.	Description.	Extent.
			A. R. P.
14	Nahalmullegodahena	Jungle	21 1 33

Upset premium Rs. 15 per acre. Annual rent per acre per annum Rs. 4.50. Rent for the first six years shall be at the rate of one-third of the full amount.

Colonial Secretary's Office,
Colombo, February 23, 1921.

GRAEME THOMPSON,
Colonial Secretary.

LAND SALES IN THE NORTHERN PROVINCE.

No. 922, N. P.—The Assistant Government Agent, Mullaittivu, will on Monday, April 25, 1921, at 1 P.M., at his office in Mullaittivu, put up to auction, for sale or settlement, or will otherwise dispose of, the under-mentioned portions of Crown land, in accordance with the regulations of Government regarding land sales. Thirty-two allotments of land situated in the Vavuniya South Tamil and Sinhalese divisions of the Mullaittivu District of the Northern Province.

Lot.	Name of Land.	Name of Applicant.	Description.	Extent.		Upset price per acre, Rs.
				A. R. P.	per acre, Rs.	
547	Navaladikkadu	P. Gnanapiragasam	Jungle suitable for garden	1	0 0	21
Preliminary plan 3,842. Village—Salampaikkulam.						
Preliminary plan 4,454. Village—Periyachippikkulam.						
2	Palaiyadikkamam	K. Aliutunam	Paddy field	0	2 1	37a
2A	Do.	K. Pitchchetamby Vidane	do.	0	1 11	32b

C 5

Lot.	Name of Land.	Name of Applicant.	Description.	Extent.			Upset price per acre, Rs.
				A.	R.	P.	
Preliminary plan 4,512. Village—Vavuniya.							
6	Palaiyadiakadu	T. Ponampalam	Jungle suitable for paddy cultivation	1	1	28	56ac
7	Cholaikadu	do.	do.	2	1	10	56ac
Preliminary plan 4,461. Village—Ullukkulama.							
4	Oyabodakele	Siralage Kawrala	High jungle suitable for paddy cultivation	8	1	30	24ad
6	Do.	K. Punchirala Arachchi	do.	2	0	19	26ad
7	Do.	Kirihamige Ukkurala	do.	4	0	14	24ad
8	Do.	K. Punchirala, ex Arachchi	do.	8	1	4	24ad
Preliminary plan 4,550. Village—Mamaduwa.							
1	Godawelaihata	Vannihamige Sirala	Jungle suitable for paddy cultivation	4	3	37	25ac
2	Do.	do.	do.	0	2	13	20c
3	Godawela lhalawela	Vannakuralage Mudalihamy	do.	3	3	16	20c
4	Do.	—	do.	0	2	17	20c
Preliminary plan 4,575. Village—Ullukkulama.							
1	Dambagahawatta	Vannihamige Ukkurala	Jungle suitable for coconut plantation	1	3	12	22af
2	Do.	do.	do.	1	2	32	22af
3	Do.	—	Reservation for road	0	0	20	—g
4	Do.	—	do.	0	0	19	—g
5	Horawelawatta	K. Kirihamy	Jungle suitable for coconut plantation	2	1	25	28.50af
6	Do.	do.	Reservation for road	0	0	29	—g
Preliminary plan, 4,576. Village—Mamaduwa.							
1	Lewelaihata	K. Kapurala, ex Ratemahatmaya	Jungle suitable for paddy cultivation	9	2	33	21.50ac
Preliminary plan 5,104. Village—Madukanda.							
1	Weeragahawatta	D. Kadirate, ex Korala	Open land fit for building	0	2	5	16f
2	Tisbambewatta	K. Kapurala Arachchi	do.	0	1	38	17.50af
3	Galgodakelewatta	P. Kapuruhami	do.	0	2	0	17af
4	Yarkadu	—	Reservation for right of way	0	0	26	—g
5	Siyambalagahawatta	P. Kapuruhami	Open land fit for building	0	1	1	18af
6	Yarkadu	—	Open land	0	1	25	17af
7	Do.	—	Reservation for bund	0	3	5	—g
8	Do.	—	Reservation for drainage channel	0	0	11	—g
9	Godakinalagahawatta	K. Kapurala Vedarala	Open land fit for building	0	1	21	17af
10	Do.	do.	do.	0	2	24	17af
11	Road	—	Reservation for road	0	0	13	—g
12	—	—	do.	0	0	17	—g

a Includes value of timber per acre.

b This is an encroachment.

c Irrigable by Vavuniya tank. These lots are subject to water-rate at the rate of Re. 1 per acre, which rate is liable to revision by His Excellency the Governor at any time.

d Irrigable by Periyalukkulam tank, and subject to conditions as at "c."

e Irrigable by Mamadu tank, and subject to conditions as at "c."

f These lots are not irrigable, and the purchasers will have no claim to water from the tank.

g Not for sale.

Further information regarding these lots may be obtained from the Assistant Government Agent, Mullaittivu, and plans of them from the Surveyor-General.

Colonial Secretary's Office,
Colombo, February 22, 1921.

GRAEME THOMSON,
Colonial Secretary.

LAND SALES IN THE NORTH-CENTRAL PROVINCE.

No. 2,127, N.C. P.—The Government Agent, North-Central Province, will on Friday, April 8, 1921, at 1 P.M., at his office in the Anuradhapura Kachcheri, put up to auction, for sale or settlement, or will otherwise dispose of, the under-mentioned portions of Crown land, in accordance with the regulations of Government regarding land sales. Twenty allotments of land situated in the Nuwaragam palata of the Nuwarakalawiya district of the North-Central Province.

Lot.	Name of Land.	Name of Applicant.	Description.	Extent.			Upset price per acre, Rs.
				A.	R.	P.	
Final village plan 211. Village—Solawewa in Nuwaragam korale.							
3B	Solanwewamukalana	K. V. Kirinaida Vidane of Ranorewa	Jungle	4	0	25	19
Final village plan 258. Village—Kombichchikulama in Kanadara korale.							
1c1	Kombichchikulamakele	M. Nagoor Pitche of Kombichchikulama	Low jungle (partly in chena)	1	3	36	24

Lot.	Name of Land.	Name of Applicant.	Description.	Extent.		Upset price per acre, Rs.
				A.	R. P.	
Final village plan 367. Village—Ihala Hammillewa in Eppawala korale.						
12D	Kudahammillawehen- katuwa	D. M. Appuhami Wadurala	Jungle	1	0 30	23
Final village plan 460. Village—Kudawewa in Kende korale.						
1A	Kudagamakele	Kadirate Vedarala and 11 others of Pulleliya	Low Jungle	6	1 13	21
1B	Do.	K. V. Appurata Vel-Vidane and 5 others of Pulleliya	Paddy chena and low jungle	9	1 14	21
Final village plan 575. Village—Dumunnegama in Kadawat korale.						
1K	Dumunnegamakele, Us- galalandukele, &c.	Ausadahamy Vedarala and 3 others of Dumunnegama	Chena fit for paddy	4	2 11	21
1M	Do.	K. M. Kiri Banda of Lindawewa	Chena fit for garden	0	3 8	21
Final village plan 563. Village—Lindawewa in Kadawat korale.						
6F	Lindawewakele	W. L. Kadirate of Karambankulama	Forest suitable for paddy	3	3 24	22
21A	Welapahala-ela	—	Part of stream	0	0 10	22
Final village plan 549. Village—Timbiriwewa in Kende korale.						
1C	Timbiriwewakele	U. V. Mudalihamy of Timbiriwewa	Low jungle	3	0 0	24
Final village plan 558. Village—Taranagollewa in Kende korale.						
1M	Taranagollewakele	K. Seerala of Taranagollewa	Chena fit for paddy	3	1 18	21
Final village plan 560. Village—Kolibendewa in Kende korale.						
1M1	Kolibendewakele	K. V. H. Siman Naide of Kolibendewa	Deniya	1	3 38	21
Final village plan 594. Village—Galkadawala in Kende korale.						
17F	Karuwalagaswewakele	K. Ukkurala and 5 others of Galkadawala	Low jungle fit for paddy	0	3 14	23
17H	Do.	K. Ukkurala and 7 others	do.	1	3 19	23
Final village plan 697. Village—Lindawewa in Willachchiya korale.						
8A	Palugahawatta	—	Abandoned garden, encroachment by Wannihamy Vidane	0	1 10	21
8B	Nugagahalanda	I. S. Joseph Silva	Open waste land	0	3 34	21
12B	Do.	B. Menikhamy and another of Weliawa	Chena	1	2 9	21
12½B	Mylagahalanda	B. Mudalihamy of Weliawa	do.	1	0 5	21
31B	Nugagahalanda	P. Mudalihamy of Nekattegama	do.	1	2 27	21
31C	Nugagahalanda	B. Wannihamy Vidane	Chena	1	1 36	21

Further particulars regarding these lands can be obtained from the Government Agent, North-Central Province, and their plans from the Surveyor-General.

Colonial Secretary's Office,
Colombo, February 22, 1921.

GRAEME THOMSON,
Colonial Secretary.

LAND SALES IN THE PROVINCE OF UVA.

No. 1,424, P. of U.—The Government Agent for the Province of Uva will on Wednesday, April 27, 1921, at 1 P.M., at his office in Badulla Kachcheri, put up to auction, for sale or settlement, or will otherwise dispose of, the under-mentioned portions of Crown land, in accordance with the regulations of Government regarding land sales. Eight allotments of land situated in the Yatikinda division of the Badulla District of the Province of Uva.

Extract No. 1 of block survey preliminary plan 279. Village—Gawarawela in Kumbalwela korale.

Lot.	Name of Land	Name of Applicant.	Description.	Extent.		Upset price per acre, Rs.
				A.	R. P.	
8A	Southam estate	—	Tea and patana	2	1 5	—*
8B	Ellandehena	—	Chena	0	2 31.75	—*
9A	Road and reservation	—	Road and tea	0	0 11	—*
10A	Ootumne estate	—	Tea	0	0 6	—*
18A	Southam estate	—	do.	0	0 12.5	—*
19A	Do.	—	Tea 8 years old	0	1 0.62	—*
20A	Do.	—	Tea	0	3 28	—*
23A	Do.	—	do.	0	0 4.25	—*

* These lots are to be given in exchange for lots 5A, 7A, 7B, 7C, 17A in extract No. 1 of block survey preliminary plan 279.

Further information regarding the above lots can be obtained from the Government Agent, Province of Uva, and their plans from the Surveyor-General.

Colonial Secretary's Office,
Colombo, February 21, 1921.

GRAEME THOMSON,
Colonial Secretary.

LAND SALES BY THE SETTLEMENT OFFICER.

SOUTHERN PROVINCE.

No. 5,899, S. O.—On Saturday, May 7, 1921, at 10 A.M., the Land Settlement Officer will put up for sale or settlement, at Thenagama in Nalagama, the under-mentioned portions of Crown land, on the terms authorized by Government. Five allotments of land situated in the West Giruwa pattu division of the Hambantota District in the Southern Province.

Block survey preliminary plan 322.—Netolpitiya.

Lot.	Name of Land.	Name of Claimant.	Description.	Extent.	
				A.	R. P.
1A1	Inginiyangahahena <i>alias</i> Pinhenekanatta and Beligahawatta	Crown ..	Indian corn, &c.	1	2 31
1B1	Inginiyangahahena	do.	do.	0	3 15
1Bv	Ambagahakoratuwa	Crown, applied for by Edirappulige Sadiris of Netolpitiya	Chena	1	0 2
1Bv	Mailagahakoratuwa	Crown	do.	0	1 37
112c	Baddewewamylagahawatta	do.	Garden	1	2 37

Upset price at Rs. 16 to Rs. 50 per acre. Further information regarding these lands can be obtained from the Land Settlement Officer, and plans of them from the Surveyor-General.

Colonial Secretary's Office,
Colombo, February 23, 1921.

GRAEME THOMSON,
Colonial Secretary.

No. 5,900, S. O.—On Monday, May 2, 1921, at 12 noon, the Land Settlement Officer will put up for sale or settlement, at Miriswatta in Dedduwawala, the under-mentioned portions of Crown land, on the terms authorized by Government. Sixteen allotments of land situated in the West Giruwa pattu division of the Hambantota District of the Southern Province.

Block survey preliminary plan 301.—Galagama.

Lot.	Name of Land.	Name of Claimant.	Description.	Extent.	
				A.	R. P.
6c	Kendamandiyewatta	D. D. S. Ekanayake	Garden	1	0 16
6d	Demata-attewalawatta <i>alias</i> Mahalamayagewatta	Don Davith Singanetti and others	do.	0	2 35
95	Bogahahena	(1) Rajapurage Hina, (2) Karadeniya Mahadurage Baba, (3) Rajapurage Andirisa, (4) Yamahinge Anachchi, (5) Suduhakuruge Salinda, (6) Don Andiris Abeygoonewardene Wijesinghe, (7) Dona Gimara Wijesinghe and others	do.	1	3 25
113c	Welimeeyanhena	(1) Don Andris Abeygoonewardene Wijesinghe, (2) J. B. A. Abeyratne, (3) J. F. A. Abeyratne	Citronella and coconut	11	1 38
113G1	Mohandiranwalawwehena	do.	do.	3	3 10
113G1A	Yatigalahaminegehena	do.	do.	3	1 30
248H	Julgahawatta	(1) Jayasekera Ekanayake Don Carolis, (2) Ekanayake Dingi Babahamy	Garden with citronella	1	0 2
272	Paranawatta <i>alias</i> Kone-watta	(1) D. D. S. Ekanayake, (2) Bibule Vitharanage Don Bastian of Urugamuwa	Garden	2	3 37
274o	Do.	(1) Don Siman Ratnayake (2) Don Mathes Samarasinghe, (3) Don Samel Weeratunga, (4) Don Dines Weeratunga Abeysekera, (5) D. D. S. Ekanayake	Citronella with coconut	2	0 18
139	Nugahena	(1) Encroachment by Vidane Patiranage Don Siman, (2) Don Siman de Silva Andrahennedi	Citronella in jungle (reservation for the road)	1	1 22*
146E2	Nikadaulagahawatta	Dias Charles Wijesinghe	Parts of a boutique and a shed (road reservation)	0	0 15*
154	Bahinnamankadehena	Abeydira Arachchige Siyadoris	Citronella and toddy tavern	0	0 25*
154A	Gonnagahahena	(1) Gajasin Radage Sonachcho of Dedduwawala, (2) Hewaedirappuli Babanis of Kemagoda in Wellaboda pattu of Matara District	Garden	0	0 26*
154B	Do.	Palolpitiya Ratnatunga Appuhamy of Dedduwawala	do.	0	0 13*
154C	Do.	do.	Chena	0	0 2*
152A	Jambugaruppe	The Vidane Arachchi of Getamanna	Coconut in chena (road reservation)	0	0 15*

* For lease only.

Upset price at Rs. 16 to Rs. 50 per acre. Further information regarding these lands can be obtained from the Land Settlement Officer, and plans of them from the Surveyor-General.

Colonial Secretary's Office,
Colombo, February 23, 1921.

GRAEME THOMSON,
Colonial Secretary.

No. 5,901, S. O.—On Monday, May 2, 1921, at 12 noon, the Land Settlement Officer will put up for sale or settlement, at Miriswatta in Dedduwawala, the under-mentioned portions of Crown land, on the terms authorized by Government. Ten allotments of land situated in the West Giruwa pattu division of the Hambantota District of the Southern Province.

Lot.	Name of Land.	Block survey preliminary plan 302.—Nakulugamuwa.		Description.	Extent.
		Name of Claimant.			
211J	Mawelikalapuwa	Crown, encroachment by K. H. Mendias Appu	Lagoon	0 0 16	
211L	Do.	Crown, encroachment by Wijeweera Patabendige Siman Appu	Coconut	0 0 33	
211M	Do.	Crown, applied for by Kokuhenedige Samichchi Appu	do.	0 0 32	
211O	Do.	Crown, encroachment by Ratnaweera Patabendige Punneris	do.	0 0 25	
211Q	Kosgahawatta	Crown, encroachment by Mutumalage Wattuhamy	Dry bed of lagoon	0 0 3	
211W	Welangahawatta	Crown, encroachment by Mutumalage Salohamy and Lokuhennedige Peneshamy	Coconut	0 0 23	
211Y	Nugagahawattepahalakebella	Crown, encroachment by Kokuhenedige Don Dionis	do.	0 0 4	
211Z	Dachchakadullewatta	Crown, encroachment by Saundahennedige Kirihamy	do.	0 0 4	
211AB	Mawelikalapuwa	Crown, applied for by late N. P. Danielhamy	Dry bed of lagoon	0 0 21	
211AE	Disawagewatta <i>alias</i> Mawelikalapuwa	Crown	Low jungle	0 0 31	

Upset price at Rs. 16 to Rs. 50 per acre. Further information regarding these lands can be obtained from the Land Settlement Officer, and plans of them from the Surveyor-General.

Colonial Secretary's Office,
Colombo, February 23, 1921.

GRAEME THOMSON,
Colonial Secretary.

No. 5,902, S. O.—On Thursday, May 5, 1921, at 12 noon, the Land Settlement Officer will put up for sale or settlement, at Kahawatta, the under-mentioned portions of Crown land, on the terms authorized by Government. Four allotments of land situated in the West Giruwa pattu division of the Hambantota District of the Southern Province.

Lot.	Name of Land.	Block survey preliminary plan 312.—Sitinamaluwa.		Description.	Extent.
		Name of Claimant.			
209Z	Kapaduwaru	(1) Sellahewage Nandias de Silva of Hakmana town, (2) ditto Jasohamy of Belikumbura in Nakulugamuwa	Citronella	11 2 10	
231AD	Kelangahahena or Bogahakoratuwa	Crown	Garden	0 3 14	
231AJ	Godellahena	do.	do.	1 2 20	
231AL	Ambagahawatta	do.	Citronella	0 0 24	

Upset price at Rs. 16 to Rs. 50 per acre. Further information regarding these lands can be obtained from the Land Settlement Officer, and plans of them from the Surveyor-General.

Colonial Secretary's Office,
Colombo, February 23, 1921.

GRAEME THOMSON,
Colonial Secretary.

No. 5,903, S. O.—On Tuesday, May 3, 1921, at 12 noon, the Land Settlement Officer will put up for sale or settlement, at Miriswatta in Dedduwawala, the under-mentioned portions of Crown land, on the terms authorized by Government. Twenty-two allotments of land situated in the West Giruwa pattu division of the Hambantota District of the Southern Province.

Lot.	Name of Land.	Block survey preliminary plan 305.—Moraketia.		Description.	Extent.
		Name of Claimant.			
3	Galpottchena <i>alias</i> Siyambalahahena	(1) Warusahennedige Andris Appu, (2) Abeydeera Gunaratne Patabendige Punchi Singho, (3) Senerat Don Nicolas, <i>ex</i> Vidane Arachchi of Dedduwawala	Citronella in chena	0 3 32	
5	Siyambalahahena	do.	Chena	0 3 16	
16	Do.	do.	do.	1 0 31	
16F	Punchikendehena	(1) Weerasinghe Balappu, (2) Ullevishebage Andris Appu	Open land	0 2 32	
50	Wendesikumbura	(1) Puwapuhennedige Don Deonis, (2) Paramanage Nonahami of Mawella for Patabendige Samichchi Appu	Plantains	0 1 12	
73	Kotuwattawewalauwewatta	Widow of late Mudaliyar James Wickramaratne of Matara	Chena	8 3 37	
73A	Walauwewatta	(1) ditto, (2) Abeydeera Gunaratne Patabendige Appu Singho	Chena and open land	4 3 35	
73C	Do.	(1) Abeydeera Patabendige Samel Appu of Mawella, (2) Don Dines Andrahennedi	Open land	2 3 1	
76	Kudamodaramukalana	Abeydeera Patabendige Samel Appu	Chena	1 1 32	
76A	Do.	Ditto Samel Appu	Open land	1 1 14	
76B	Do.	Abraham Galappattige Don Andrayas	Chena	1 0 33	
76C	Do.	Don Samel Ediriweera	do.	0 3 32	
76D	Do.	Abeydeera Gunaratne Patabendige Appu Singho	do.	0 3 30	
76E	Do.	Denagama Vitaranage Bachchi Appu	do.	1 3 23	
76F	Do.	Ediriweera Patabendige Baba Singho	do.	2 0 21	
76G	Do.	(1) Abeydeera Patabendige Samel Appu, (2) Abeydeera Gunaratne Patabendige Appu Singho	Garden	1 1 6	
76I	Do.	Denagama Vitaranage Leisihami of Mawella	do.	0 2 21	
78B	Do.	Andrahennedige Tippo	do.	0 0 5	
78C	Do.	Abraham Galappattige Don Andrayas	do.	0 1 22	
79	Do.	Andrahennedige Tippo	do.	2 3 7	

Lot.	Name of Land.	Name of Claimant.	Description.	Extent.		
				A.	R.	P.
80	Pattiyegodella <i>alias</i> Kudamo- deramukalana	Andrahenedige Babahamy	Chena and garden ..	2	1	18
81	Pattiyegodella	Don Samel Ediriweera	Garden ..	1	0	2

Upset price at Rs. 16 to Rs. 50 per acre. Further information regarding these lands can be obtained from the Land Settlement Officer, and plans of them from the Surveyor-General.

Colonial Secretary's Office,
Colombo, February 23, 1921.

GRAEME THOMSON,
Colonial Secretary.

No. 5,904, S. O.—On Thursday, May 5, 1921, at 12 noon, the Land Settlement Officer will put up for sale or settlement, at Kahawatta, the under-mentioned portions of Crown land, on the terms authorized by Government. Four allotments of land situated in the West Giruwa pattu division of the Hambantota District of the Southern Province.

Block survey preliminary plan 308.—Puwakdandawa.

Lot.	Name of Land.	Name of Claimant.	Description.	Extent.		
				A.	R.	P.
165E	Linpalahena	(1) Punchihewage Mendis de Silva, (2) Don Davith de Silva Abeysuriya	Citronella ..	1	1	14
165F	Arewttta	Don Davith de Silva Abeysuriya	do. ..	3	3	39
165F1	Maragahahena	Senerat Arachchige Sawunhami, Vel-Vidane	do. ..	2	1	8
165r2	Pinhengodella	Punchihewage Mendis de Silva	Garden ..	0	3	39

Upset price at Rs. 16 to Rs. 50 per acre. Further information regarding these lands can be obtained from the Land Settlement Officer, and plans of them from the Surveyor-General.

Colonial Secretary's Office,
Colombo, February 23, 1921.

GRAEME THOMSON,
Colonial Secretary.

No. 5,905, S. O.—On Monday, May 2, 1921, at 12 noon, the Land Settlement Officer will put up for sale or settlement, at Miriswatta in Dedduwawala, the under-mentioned portions of Crown land, on the terms authorized by Government. Four allotments of land situated in the West Giruwa pattu division of the Hambantota District of the Southern Province.

Block survey preliminary plan 300.—Ambala.

Lot.	Name of Land.	Name of Claimant.	Description.	Extent.		
				A.	R.	P.
51L	Pinkella	Ambala Pansale Seelananda Terunnanse	Citronella in chena ..	0	2	35
51r1	Arehena	Trustee of Ambala temple	Chena ..	1	3	26
276r	Telamaduhena	Crown, applied for by Wellapuli Arachchige Don Deonis, Police Officer	do. ..	1	3	11
228	Badalgemaha-atmaga	Crown	do. ..	1	3	32

Upset price at Rs. 16 to Rs. 50 per acre. Further information regarding these lands can be obtained from the Land Settlement Officer, and plans of them from the Surveyor-General.

Colonial Secretary's Office,
Colombo, February 23, 1921.

GRAEME THOMSON,
Colonial Secretary.

NORTH-WESTERN PROVINCE.

No. 5,906, S. O.—On Saturday, April 9, 1921, at 10 A.M., the Land Settlement Officer will put up for sale or settlement, at Hettipola Resthouse, the under-mentioned portion of Crown land, on the terms authorized by Government. An allotment of land situated in the Baladora korale of the Dewamedhi hatpattu division of the Kurunegala District of the North-Western Province.

Block survey preliminary plan 1,596.—Welpitiya.

Lst.	Name of Land.	Name of Claimant.	Description.	Extent.		
				A.	R.	P.
14	Kongahamulawatta <i>alias</i> Ambagahamulawatta	Baladoraralage Punchirala and Muthu Menika	Garden ..	0	3	8

Upset price at Rs. 16 to Rs. 50 per acre. Further information regarding this land can be obtained from the land Settlement Officer, and plan of it from the Surveyor-General.

Colonial Secretary's Office,
Colombo, February 23, 1921.

GRAEME THOMSON,
Colonial Secretary.

No. 5,907, S. O.—On Saturday, April 9, 1921, at 10 A.M., the Land Settlement Officer will put up for sale or settlement, at Hettipola Resthouse, the under-mentioned portion of Crown land, on the terms authorized by Government. An allotment of land situated in the Baladora korale of the Dewamedhi hatpattu division of the Kurunegala District of the North-Western Province.

Block survey preliminary plan 1,641.—Siyambalagaswewa.

Lot.	Name of Land.	Name of Claimant.	Description.	Extent.		
				A.	R.	P.
16	Siyambalagahawatta	Ratnayake Mudiyanse Lage Mudalihamy of Nebodawewa in Medagandahaye korale	Garden ..	0	2	22

Upset price at Rs. 16 to Rs. 50 per acre. Further information regarding this land can be obtained from the Land Settlement Officer, and plan of it from the Surveyor-General.

Colonial Secretary's Office,
Colombo, February 23, 1921.

GRAEME THOMSON,
Colonial Secretary.

No. 5,908, S. O.—On Saturday, April 9, 1921, at 10 A.M., the Land Settlement Officer will put up for sale or settlement, at Hettipola Resthouse, the under-mentioned portion of Crown land, on the terms authorized by Government. An allotment of land situated in the Giratalane korale of the Dewamede hatpattu division of the Kurunegala District of the North-Western Province.

Lot.	Name of Land.	Block survey preliminary plan 1,682.—Talkuduwa.		Description.	Extent.
		Name of Claimant.			
16H	Kongahamulahena	(1) Kaluhat Karunatilake Arachchilage Maippuwa, (2) Rapiya, (3) Baba Singho, (4) Thomis Appuwa, (5) Mudaliya, (6) Dingiri Appuwa, (7) Kiri Meniki, (8) Namunne Arachchilage Juwa, (9) Kaluhat Karunatilake Edirimuni Arachchilage Siripala of Galpola		Chena	1 2 15

Upset price at Rs. 16 to Rs. 50 per acre. Further information regarding this land can be obtained from the Land Settlement Officer, and plan of it from the Surveyor-General.

Colonial Secretary's Office,
Colombo, February 23, 1921.

GRAEME THOMSON,
Colonial Secretary.

LAND ACQUISITION NOTICES.

HAVING been duly directed by the Governor, with the advice of the Executive Council, acting under the provisions of "The Land Acquisition Ordinance of 1876," section 6, to take order for the acquisition of the following lands, required for a public purpose, namely, for improving the 17th mile of the Gampola-Pussellawa road, to wit:—

Lot.	Name of Land.	Preliminary plan 7,099. Village—Atabage Pallegama.		Description.	Name of Claimant.	Extent.
1	Ascot eattte	Bare land	Mr. A. L. French			0 0 6.3
2	Nagahatennawatta	Tea	Nilmanis Appuhamy			0 0 30.6
3	Do.	Tea	P. Sanmugam Chetty			0 0 23.5
4	Do.	Bare land	do.			0 0 33

I hereby give public notice, as required by section 7, that the Government proposes to take possession of the lands. All persons interested in the aforesaid lands are hereby required to appear personally or by agent before me at the Local Board Office, Gampola, on March 18, 1921, at 9 A.M., and to state the nature of their respective interests in the lands, and the amount and particulars of their claims to compensation for such interests.

Kandy Kachcheri,
February 25, 1921.

W. L. KINDERSLEY,
Government Agent.

HAVING been duly directed by the Governor, with the advice of the Executive Council, acting under the provisions of "The Land Acquisition Ordinance of 1876," section 6, to take order for the acquisition of the following lands, required for a public purpose, namely, for extending the metal quarry near the 23rd milestone on the Craigie Lea-Lindula road, to wit:—

Lot.	Name of Land.	Preliminary plan 7,116. Village—Dimbula.		Description.	Name of Claimant.	Extent.
1	Metal quarry	Bare metal quarry	Talawakele estate			0 0 17.5
2	Talawakele estate	Tea land	do.			0 0 0.5

I hereby give public notice, as required by section 7, that the Government proposes to take possession of the lands. All persons interested in the aforesaid lands are hereby required to appear personally or by agent before me at the Kachcheri, Nuwara Eliya, on March 30, 1921, at 11 A.M., and to state the nature of their respective interests in the lands, and the amount and particulars of their claims to compensation for such interests.

The Kachcheri,
Nuwara Eliya, February 16, 1921.

E. T. DYSON,
Assistant Government Agent.

HAVING been duly directed by the Governor, with the advice of the Executive Council, acting under the provisions of "The Land Acquisition Ordinance of 1876," section 6, to take order for the acquisition of the following land, required for a public purpose, namely, latrines at Matugobe, to wit:—

Lot.	Name of Land.	Final village plan 169. Village—Matugobe.		Description.	Name of Claimant.	Extent.
87D	Imbulgodawatta	Native garden	R. K. Manis de Silva and others			0 0 1.2

I hereby give public notice, as required by section 7, that the Government proposes to take possession of the land. All persons interested in the aforesaid land are hereby required to appear personally or by agent before me at Matara Kachcheri on April 21, 1921, at 11 A.M., and to state the nature of their respective interests in the land, and the amount and particulars of their claims to compensation for such interests.

Matara Kachcheri,
February 18, 1921.

J. D. BROWN,
Assistant Government Agent.

HAVING been duly directed by the Governor, with the advice of the Executive Council, acting under the provisions of "The Land Acquisition Ordinance of 1876," section 6, to take order for the acquisition of the following land, required for a public purpose, namely, a latrine at Pamburana, to wit:—

Lot.	Name of Land.	Preliminary plan 11,672. Village—Pamburana.		Description.	Name of Claimant.	Extent.
1	Pinwatta	Coconut garden	Sugatapala Terunanse of Kamburugamuwa			0 0 10.59

I hereby give public notice, as required by section 7, that the Government proposes to take possession of the land. All persons interested in the aforesaid land are hereby required to appear personally or by agent before me at Matara Kachcheri on April 2, 1921, at 11 A.M., and to state the nature of their respective interests in the land, and the amount and particulars of their claims to compensation for such interests.

Matara Kachcheri,
February 18, 1921.

J. D. BROWN,
Assistant Government Agent.

HAVING been duly directed by the Governor, with the advice of the Executive Council, acting under the provisions of "The Land Acquisition Ordinance of 1876," section 6, to take order for the acquisition of the following lands, required for a public purpose, namely, for the construction of the Badulla Railway, to wit:—

Supplement D to final village plan No. 20. Village—Haliellagama in Bogoda korale.				Extent.
Lot.	Name of Land.	Description.	Name of Claimant.	A. R. P.
30 I	Unagolla estate	Tea 20 years old	Lunuwa (Ceylon) Tea and Rubber Estates Co.	0 0 6.5
41 F	Do.	do.	do.	0 0 12.75

I hereby give public notice, as required by section 7, that the Government proposes to take possession of the lands. All persons interested in the aforesaid lands are hereby required to appear personally or by agent before me at Badulla Kachcheri on March 21, 1921, at 1 P.M., and to state the nature of their respective interests in the lands, and the amount and particulars of their claims to compensation for such interests.

Badulla Kachcheri,
February 17, 1921.

R. N. THAINE,
Government Agent.

HAVING been duly directed by the Governor, with the advice of the Executive Council, acting under the provisions of "The Land Acquisition Ordinance of 1876," section 6, to take order for the acquisition of the following lands, required for a public purpose, namely, for the construction of the Badulla Railway, to wit:—

Extract No. 1 of block survey preliminary plan 279. Village—Gawarawela in Kumbalwela korale.				Extent.
Lot.	Name of Land.	Description.	Name of Claimant.	A. R. P.
5A	Ootumbe estate	Tea 20 years old	Demodera Tea Co., Ltd.	0 1 28
7A	Do.	do.	do.	1 1 20
7B	Ellandehena	Chena	Mr. M. D. John	1 0 0
7C	Do.	do.	do.	0 0 20
17A	Southam estate	Tea 20 years old	Demodera Tea Co., Ltd.	1 2 18

I hereby give public notice, as required by section 7, that the Government proposes to take possession of the lands. All persons interested in the aforesaid lands are hereby required to appear personally or by agent before me at Badulla Kachcheri on April 27, 1921, at 1 P.M., and to state the nature of their respective interests in the lands, and the amount and particulars of their claims to compensation for such interests.

Badulla Kachcheri,
February 15, 1921.

R. N. THAINE,
Government Agent.