

Ceylon Government Gazette

Published by Authority.

No. 7,160 — FRIDAY, MARCH 4, 1921.

Part III.—Lands.

Separate paging is given to each Part in order that it may be filed separately.

	PAGE		PAGE		PAGE
Land Settlement Notices :—		Land Sales by the Government Agents :—		Land Sales by the Settlement Officer :—	
Preliminary Notices ..	293	North-Western Province ..	301	Northern Province ..	—
Final Orders ..	—	North-Central Province ..	301	Eastern Province ..	—
Land Sales by the Government Agents :—		Province of Uva ..	—	North-Western Province ..	—
Western Province ..	—	Province of Sabaragamuwa ..	—	North-Central Province ..	—
Central Province ..	—	Land Sales by the Settlement Officer :—		Province of Uva ..	—
Southern Province ..	—	Western Province ..	—	Province of Sabaragamuwa ..	303
Northern Province ..	—	Central Province ..	—	Land Acquisition Notices ..	304
Eastern Province ..	—	Southern Province ..	302	Land Resumption Notices ..	—

PRELIMINARY NOTICES.

Galle Notice No. 7,771.

Notice under "The Waste Lands Ordinances of 1897, 1899, 1900, and 1903."

TAKE notice that unless within three months from March 4, 1921, the persons, if any, who claim any interest in the land hereinafter mentioned make claim in person or in writing to the said land or to some interest therein to Frederick Lewis, Esq., Special Officer appointed under section 28 of "The Waste Lands Ordinances of 1897, 1899, 1900, and 1903," at his office at Colombo :

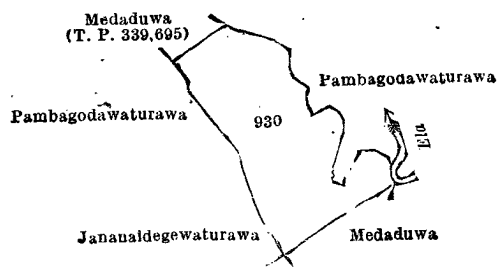
Such Special Officer, in pursuance of the powers vested in him by the said Ordinances, will declare by writing under his hand that the land, to which no claim has been made, is the property of the Crown.

FREDERICK LEWIS,
Special Officer.

NOTE.—A claim to a right of way over the said land is a claim to an interest in the land.

Description of the Land referred to.

The land commonly called or known as Medaduwa, situated in the village of Mapalagama, in the Gangaboda pattu of the Galle District, in the Southern Province, containing in extent 4 acres and 4 perches, shown as lot 930 in block survey preliminary plan 526 and in the annexed diagram, and bounded as follows : on the north by Medaduwa sold by the Crown (T. P. 339,695), Pambagodawaturawa claimed by Mr. Subasinghe, Proctor ; on the east by Pambagodawaturawa claimed by Mr. Subasinghe, Proctor, Medaduwa sold by the Crown, an ela ; on the south by Medaduwa sold by the Crown, Jananaidegawaturawa claimed by Don Haramanis Weerasinghe ; on the west by Jananaidegawaturawa claimed by Don Haramanis Weerasinghe, Pambagodawaturawa claimed by Mr. Subasinghe, Proctor.



Surveyor-General's Office,
Colombo, January 5, 1921.

Scale of 8 Chains to an Inch.

G. K. THORNHILL,
for Surveyor-General.

Galle S. O. 1—1921.

Hambantota Notice No. 7,772.

Notice under "The Waste Lands Ordinances of 1897, 1899, 1900, and 1903."

TAKE notice that unless within three months from March 4, 1921, the persons, if any, who claim any interest in the lands hereinafter mentioned or in any one or more of such lands or to some interest therein make claim in person or in writing to the said lands or any of them or to some interest therein to Frederick Lewis, Esq., Special Officer appointed under section 28 of "The Waste Lands Ordinances of 1897, 1899, 1900, and 1903," at his office at Colombo :

Such Special Officer, in pursuance of the power vested in him by the said Ordinances, will declare by writing under his hand that the said lands, or such of them as to which no claim has been made, are the property of the Crown.

FREDERICK LEWIS,
Special Officer.

NOTE.—A claim to a right of way over the said lands or any of them is a claim to an interest in the land or lands.

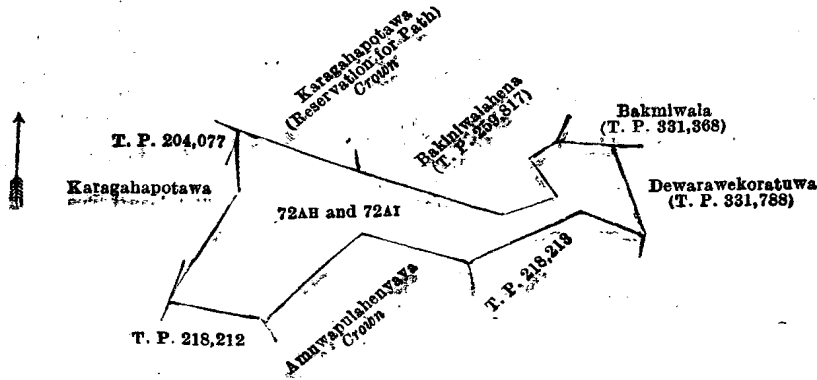
Description of the Lands referred to.

The following lots situated in the village of Atuboda, in the West Giruwa pattu of the Hambantota District, in the Southern Province, as described in the annexed diagrams :—

I.—Block survey preliminary plan 235.

Lot.	Name of Land.	Extent, A. R. P.
72AH ..	Arekoratuwa ..	0 2 30
72AI ..	Karagahapotawewatta ..	0 3 32
		1 2 22

and bounded as follows : on the north by Karagahapotawa (reservation for path) claimed by the Crown; Bakiniwalahena sold by the Crown (T. P. 259,817), Bakmiwala sold by the Crown (T. P. 331,368); on the east by Dewarawekoratuwa sold by the Crown (T. P. 331,788); on the south by T. P. 218,213, Amuwapulahenyaya claimed by the Crown, T. P. 218,212; on the west by Karagahapotawa (private), T. P. 204,077.



Surveyor-General's Office,
Colombo, January 17, 1920.

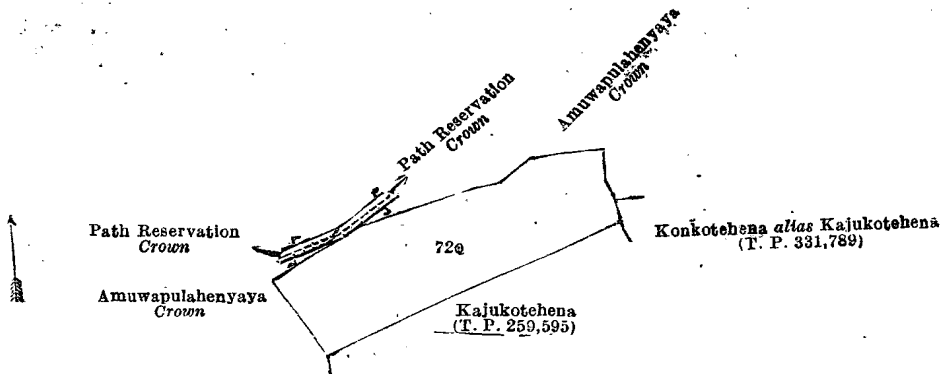
Scale of 4 Chains to an Inch.

C. R. LUNDIE,
for Acting Surveyor-General.

II.—Block survey preliminary plan 235.

Lot.	Name of Land.	Extent, A. R. P.
72q ..	Konkotehena ..	1 1 23

and bounded as follows : on the north by Amuwapulahenyaya claimed by the Crown, path reservation claimed by the Crown, Amuwapulahenyaya claimed by the Crown; on the east by Amuwapulahenyaya claimed by the Crown, Konkotehena *alias* Kajukotehena sold by the Crown (T. P. 331,789); on the south by Kajukotehena sold by the Crown (T. P. 259,595); on the west by Amuwapulahenyaya claimed by the Crown.



Surveyor-General's Office,
Colombo, January 17, 1920.

Scale of 4 Chains to an Inch.

C. R. LUNDIE,
for Acting Surveyor-General.

Kurunegala Notice No. 7,773.**Notice under "The Waste Lands Ordinances of 1897, 1899, 1900, and 1903."**

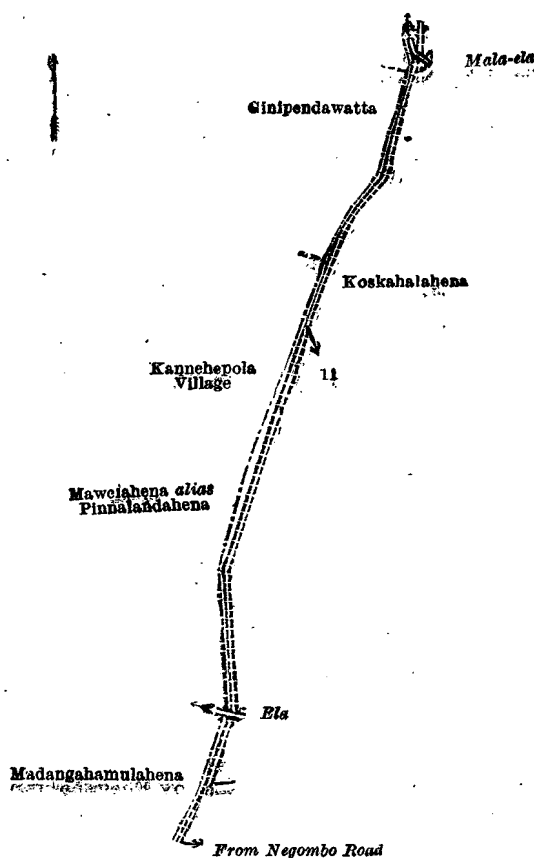
TAKE notice that unless within three months from March 4, 1921, the persons, if any, who claim any interest in the land hereinafter mentioned make claim in person or in writing to the said land or to some interest therein to N. A. Hampton, Esq., Special Officer appointed under section 28 of "The Waste Lands Ordinances of 1897, 1899, 1900, and 1903," at his office at Colombo :

Such Special Officer, in pursuance of the powers vested in him by the said Ordinances, will declare by writing under his hand that the land, to which no claim has been made, is the property of the Crown.

N. A. HAMPTON,
Special Officer.

Description of the Land referred to.

The land commonly called or known as road, situated in the village of Gepallawa, in the Rekko pattu korale of the Dambadeni hatpattu of the Kurunegala District, in the North-Western Province, containing in extent 23 perches, shown as lot 11 in preliminary plan 4,808 and in the annexed diagram ; and bounded as follows : on the north by Ginipendawatta claimed by Herat Mudiyansele Petanhamy and others, the Mala-ela ; on the east by Koskahalahena claimed by Dr. James Hoole ; on the south by the Negombo road ; on the west by Madangahamulahena claimed by Narayana Mudiyansele Ukku Banda and others, Mawelahena *alias* Pinnaladahena claimed by Herat Mudiyansele Appuhamy Arachchi, the village limit of Kannehopola.



Surveyor-General's Office,
Colombo, July 24, 1918.

Scale of 4 Chains to an Inch.

Kurunegala S. O. 19—1921.

C. R. LUNDIE,
for Surveyor-General.

Kurunegala Notice No. 7,774.**Notice under "The Waste Lands Ordinances of 1897, 1899, 1900, and 1903."**

TAKE notice that unless within three months from March 4, 1921, the persons, if any, who claim any interest in the lands hereinafter mentioned or in any one or more of such lands or to some interest therein make claim in person or in writing to the said lands or any of them or to some interest therein to N. A. Hampton, Esq., Special Officer appointed under section 28 of "The Waste Lands Ordinances of 1897, 1899, 1900, and 1903," at his office at Colombo :

Such Special Officer, in pursuance of the powers vested in him by the said Ordinances, will declare by writing under his hand that the said lands, or such of them as to which no claim has been made, are the property of the Crown.

N. A. HAMPTON,
Special Officer.

NOTE.—A claim to a right of way over the said lands or any of them is a claim to an interest in the land or lands.

Description of the Lands referred to.

The following lots situated in the village of Tambiyagama, in the Giratalane korale of the Dewameddi hatpattu of the Kurunegala District, in the North-Western Province, as described in the annexed diagrams:—

I.—Block survey preliminary plan 1,686.

Lot.	Name of Land.	Extent, A. R. P.	Lot.	Name of Land.	Extent, A. R. P.
4	Footpath	0 0 25	17	Tambiyagamawewa (tank)	2 1 33
5	Bogahamulahena	15 0 38	28	Road	0 0 10
5C	Kongahamulahena	11 2 27	29 ^a	Dangahamulahena	8 3 27
8	Road	2 2 12	29B	Kongahamulahena	3 2 27
10	Cemetery	0 1 18	30	Path	0 0 15
10½	Road (approach to cemetery)	0 0 14	31	Dangahamulahena	10 1 0
14D	Dangahamulahena (reservation for means of access to tank)	0 0 6	32	Nagahamulahena	2 1 16
15	Asweddumewewa (tank)	2 1 22			60 1 10

and bounded as follows: on the north by the village limit of Kiriwellewa, the village of Tengodagedera; on the east by the village limit of Tengodagedera, the village limit of Medagama; on the south by the village limit of Medagama, the boundary of the Yatikaha korale; on the west by the village limit of Hatihare, Maragahamulawatta claimed by Tennakoon Mudiyansele Kiritana of Tambiyagama, Maragahamulahena sold by the Crown, Meegahamulawatta claimed by the Tennakoon Mudiyansele Kirihami and another, Kongahamulahena claimed by the Crown, Dunumadalagahamulawatta claimed by Mannamarakkalage Davith Cooray of Wadduwa, Kongahamulahena claimed by the Crown, Bulugahamulahena sold by the Crown, Pinhena sold by the Crown, Pinkumbura claimed by Sunananda Unnanse of Tengodagedera temple, Ihalawela claimed by Navaratna Mudiyansele Kiritana, Mylagahakumbura claimed by ditto and another, Madangahamulahena sold by the Crown, Kongahamulahena claimed by the Crown, the village limit of Kiriwellewa.

NOTE.—The following lots lying within the above-mentioned boundaries are excluded from this part of the notice, and their aggregate acreage of 25 acres 3 roods and 38 perches is not included in the acreage of 60 acres 1 rood and 10 perches given above:—

Block survey preliminary plan 1,686.

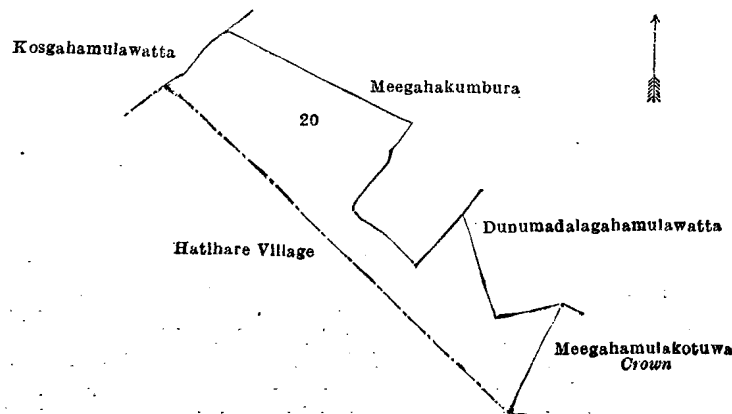
Lot.	Name of Land.	Extent, A. R. P.	Lot.	Name of Land.	Extent, A. R. P.
A 5A	Kadurugahamulawatta (T. P. 337,620)	1 0 33	A 14B	Daminagahamulawatta	1 2 9
A 5B	Keenagahamulawatta (T. P. 337,619)	0 2 4	A 14C	Dangahamulahena (T. P. 339,830)	0 3 14
A 9	Madugaspitihahena	0 3 1	A 16	Kongahamula-asweddumakumbura	5 1 29
A 11	Do.	1 3 5	A 29A	Kolongahamulahena	6 0 6
A 12	Do.	1 3 5	5D	Madangahamulahena (T. P. 339,000)	0 2 38
A 13	Madugaspitihewatta (T. P. 337,619)	1 0 36	6	Asweddumawatta (T. P. 339,231)	0 1 8
A 14	Helambagahamulahena	2 0 22	7	Do.	0 0 38
A 14A	Keenagahamulawatta (T. P. 337,619)	0 2 32	29C	Nagahamulahena	0 2 38
					25 3 38

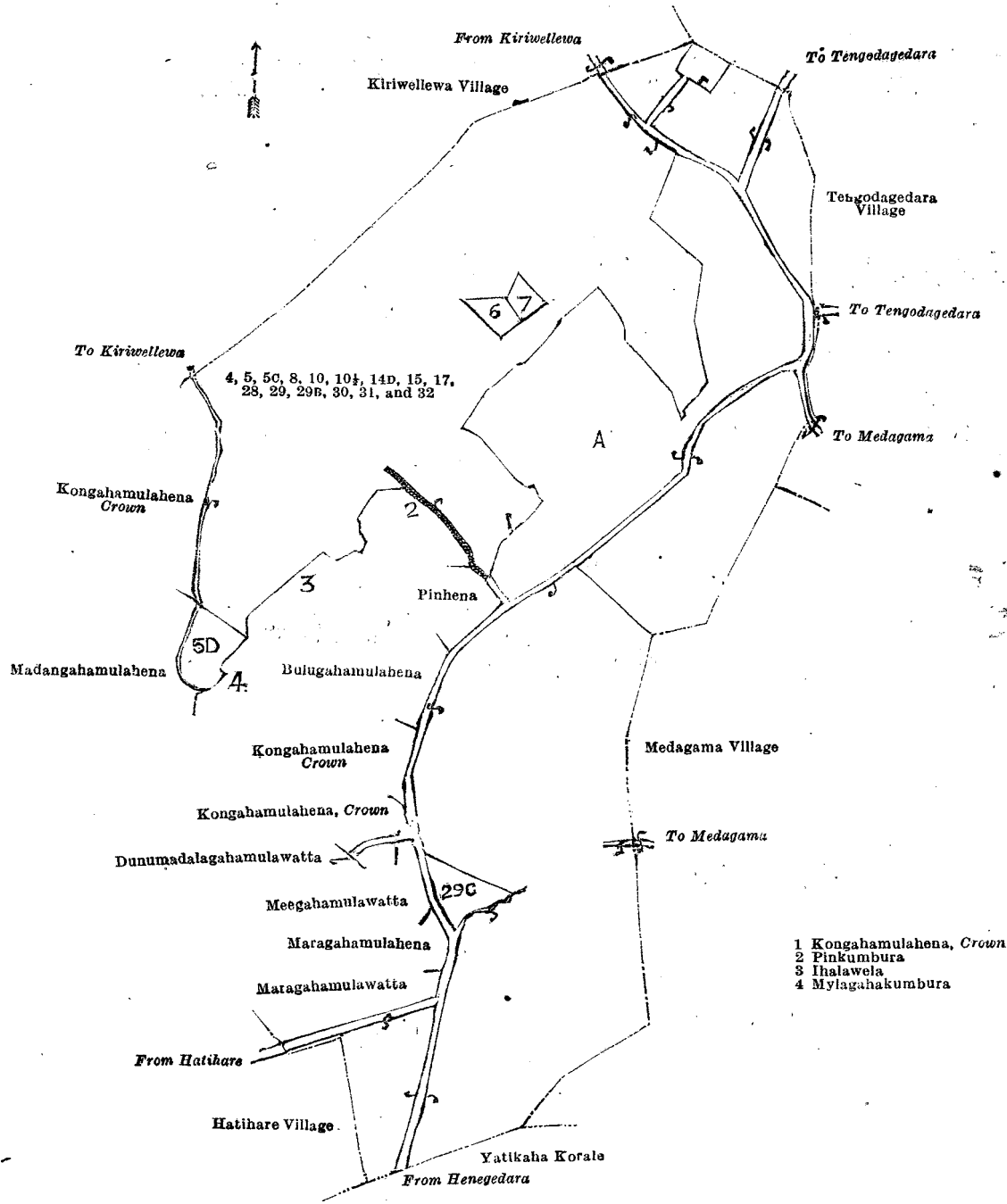
[For Diagram see page 297.]

II.—Block survey preliminary plan 1,686.

Lot.	Name of Land.	Extent, A. R. P.
20	Hatiharewewa (tank)	1 3 8

and bounded as follows: on the north by Kosgahamulawatta claimed by Mannamarakkalage Davith Cooray, Meegahakumbura claimed by Mannamarakkalage Davith Cooray; on the east by Meegahakumbura claimed by Mannamarakkalage Davith Cooray, Dunumadalagahamulawatta claimed by Mannamarakkalage Davith Cooray, Meegahamulakotuwa claimed by the Crown; on the south and west by the village of Hatihare.





- 1 Kongahamulahena, Crown
- 2 Pinkumbura
- 3 Inalawela
- 4 Mylaghakumbura

Surveyor-General's Office,
Colombo, October 20, 1920.

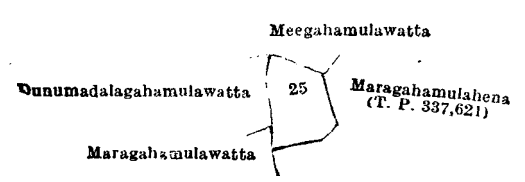
Scale of 8 Chains to an Inch.

F. J. SALMON,
for Acting Surveyor-General.

III.—Block survey preliminary plan 1,686.

Lot.	Name of Land.	Extent, A. R. P.
25	Water-hole	0 0 32

and bounded as follows : on the north by Meegahamulawatta claimed by Tennakoon Mudiyansele Kirihami and another ; on the east and south by Maragahamulahena sold by the Crown (T. P. 337,621) ; on the west by Maragahamulawatta claimed by Tennakoon Mudiyansele Kirietana of Tambiyagama, Dunumadalagahamulawatta claimed by Mannamarakalage Davith Cooray of Wadduwa.



Surveyor-General's Office,
Colombo, June 1, 1920

Scale of 4 Chains to an Inch.

F. J. SALMON,
for Acting Surveyor-General.

Kurunegala S. O. 20—1921.

Kalutara Notice No. 7,775.

Notice under "The Waste Lands Ordinances of 1897, 1899, 1900, and 1903."

TAKE notice that unless within three months from March 4, 1921, the persons, if any, who claim any interest in the lands hereinafter mentioned or in any one or more of such lands appear before the Assistant Government Agent of the Kalutara District, at his office at Kalutara, and make claim to the said lands or any of them or to some interest therein :

Such Assistant Government Agent, in pursuance of the powers in him vested by "The Waste Lands Ordinances of 1897, 1899, 1900, and 1903," will declare by writing under his hand that the said lands, or such of them as to which no claim has been made, are the property of the Crown.

T. A. HODSON,
Assistant Government Agent.

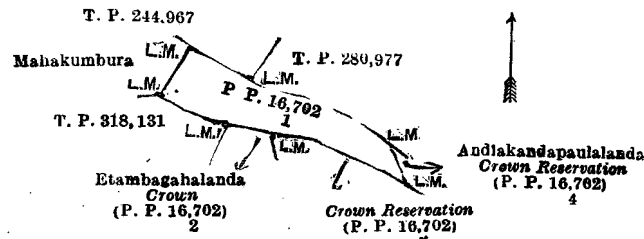
Description of the Lands referred to.

The following lots situated in the village of Puhambugoda, in Iddagoda pattuwa of Pasdun korale west of the Kalutara District, in the Western Province, as described in the annexed diagrams :—

I.—Preliminary plan 16,702.

Lot.	Name of Land.	Extent, A. R. P.
1	Andiakandapaulalanda	0 1 31

and bounded as follows : on the north by T. Ps. 244,967 and 280,977 ; on the east by Andiakandapaulalanda (Crown reservation, lot 4 in P. P. 16,702) ; on the south by Crown reservation (lot 6 in P. P. 16,702), Etambagahalanda claimed by the Crown (lot 2 in P. P. 16,702), T. P. 318,131 ; and on the west by Mahakumbura claimed by D. H. Seneviratna.



Surveyor-General's Office,
Colombo, January 5, 1920.

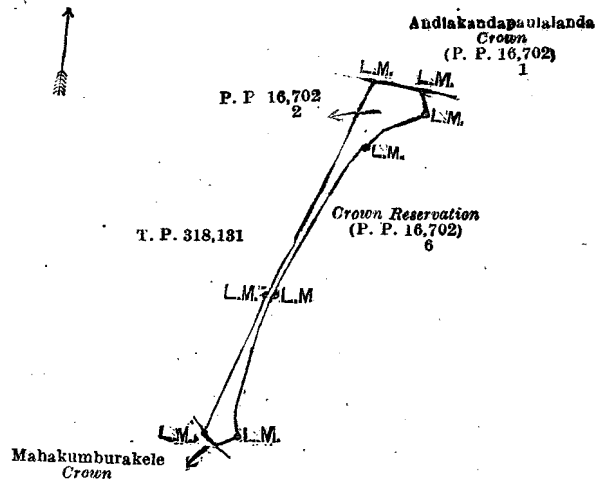
Scale of 4 Chains to an Inch.

G. K. THORNHILL,
for Surveyor-General.

II.—Preliminary plan 16,702.

Lot.	Name of Land.	Extent, A. R. P.
2	Etambagahalanda	0 1 3

and bounded as follows : on the north by Andiakandapaulalanda claimed by the Crown (lot 1 in P. P. 16,702) ; on the east by Crown reservation (lot 6 in P. P. 16,702) ; on the south by Crown reservation (lot 6 in P. P. 16,702), Mahakumburakele claimed by the Crown ; and on the west by T. P. 318,131.



Surveyor-General's Office,
Colombo, January 5, 1920.

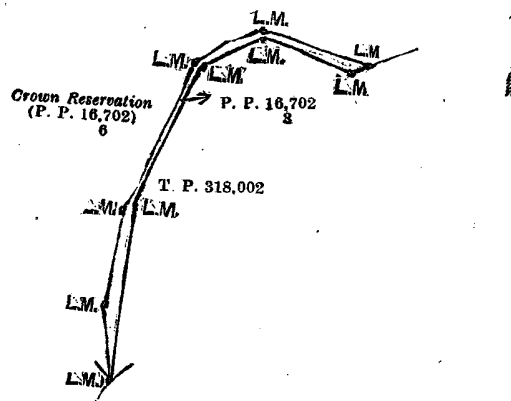
Scale of 4 Chains to an Inch.

G. K. THORNHILL,
for Surveyor-General.

III.—Preliminary plan 16,702.

Lot.	Name of Land.	Extent, A. R. P.
3	Etambagahalanda	0 0 35

and bounded as follows : on the west and north by Crown reservation (lot 6 in P. P. 16,702) ; on the east and south by T. P. 318,002.



Surveyor-General's Office,
Colombo, January 5, 1920.

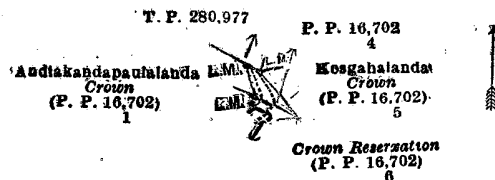
Scale of 4 Chains to an Inch.

G. K. THORNHILL,
for Surveyor-General.

IV.—Preliminary plan 16,702.

Lot.	Name of Land.	Extent, A. R. P.
4	Andiakandapaulalanda (path reservation)	0 0 3

and bounded as follows : on the north by T. P. 280,977 ; on the east by Kosgahalanda claimed by the Crown (lot 5 in P. P. 16,702) ; on the south by Crown reservation (lot 6 in P. P. 16,702) ; and on the west by Andiakandapaulalanda claimed by the Crown (lot 1 in P. P. 16,702).



Surveyor-General's Office,
Colombo, January 5, 1920.

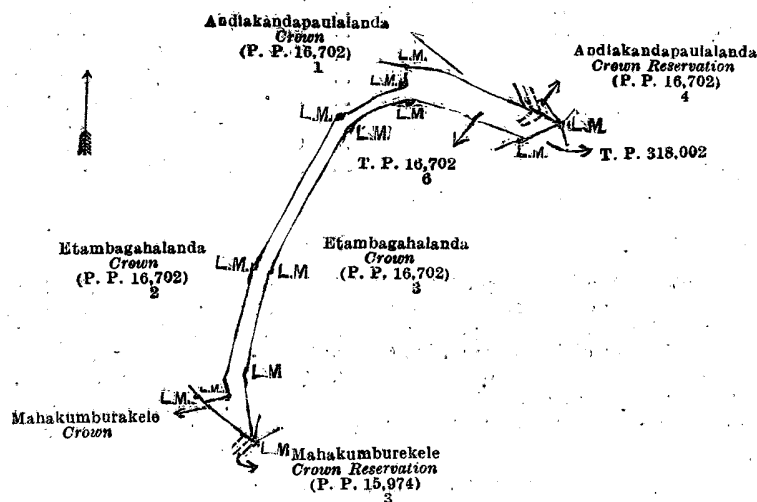
Scale of 4 Chains to an Inch.

G. K. THORNHILL,
for Surveyor-General.

V.—Preliminary plan 16,702.

Lot.	Name of Land.	Extent, A. R. P.
6	Road and reservation	0 2 5

and bounded as follows : on the north by Andiakandapaulalanda claimed by the Crown (lot 1 in P. P. 16,702), Andiakandapaulalanda (Crown reservation, lot 4 in P. P. 16,702) ; on the east by T. P. 318,002, Etambagahalanda claimed by the Crown (lot 3 in P. P. 16,702) ; on the south by Mahakumburekele (Crown reservation, lot 3 in P. P. 15,974), Mahakumburekele claimed by the Crown ; and on the west by Etambagahalanda claimed by the Crown (lot 2 in P. P. 16,702).



Surveyor-General's Office,
Colombo, January 5, 1920.

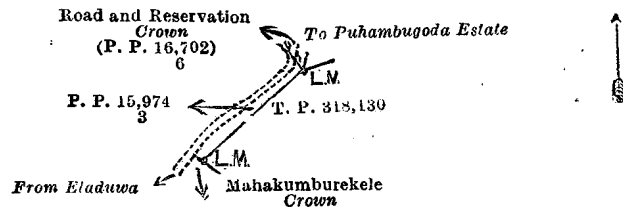
Scale of 4 Chains to an Inch.

G. K. THORNHILL,
for Surveyor-General.

VI.—Preliminary plan 15,974.

Lot.	Name of Land.	Extent, A. R. P.
3	Mahakumburekele (reservation for path)	0 0 8

and bounded as follows : on the north by road and reservation claimed by the Crown (lot 6 in P. P. 16,702) ; on the east by T. P. 318,130 ; on the south by Mahakumburekele claimed by the Crown ; and on the west by the road from Eladuwa to Puhambugoda estate.



Surveyor-General's Office,
Colombo, September 19, 1918.

Scale of 4 Chains to an Inch.

C. H. VINCE,
for Surveyor-General.

Kurunegala Notice No. 7,776.

Notice under "The Waste Lands Ordinances of 1897, 1899, 1900, and 1903."

TAKE notice that unless within three months from March 4, 1921, the persons, if any, who claim any interest in the lands hereinafter mentioned or in any one or more of such lands or to some interest therein make claim in person or in writing to the said lands or any of them or to some interest therein to N. A. Hampton, Esq., Special Officer appointed under section 28 of "The Waste Lands Ordinances of 1897, 1899, 1900, and 1903," at his office at Colombo:

Such Special Officer, in pursuance of the powers vested in him by the said Ordinances, will declare by writing under his hand that the said lands, or such of them as to which no claim has been made, are the property of the Crown.

N. A. HAMPTON,
Special Officer.

NOTE.—A claim to a right of way over the said lands or any of them is a claim to an interest in the land or lands.

Description of the Lands referred to.

The following lots situated in the village of Mayakadawara, in the Yatikaha korale north of the Katugampola hatpattu of the Kurunegala District, in the North-Western Province, as described in the annexed diagram:—

Preliminary plan 4,525A.

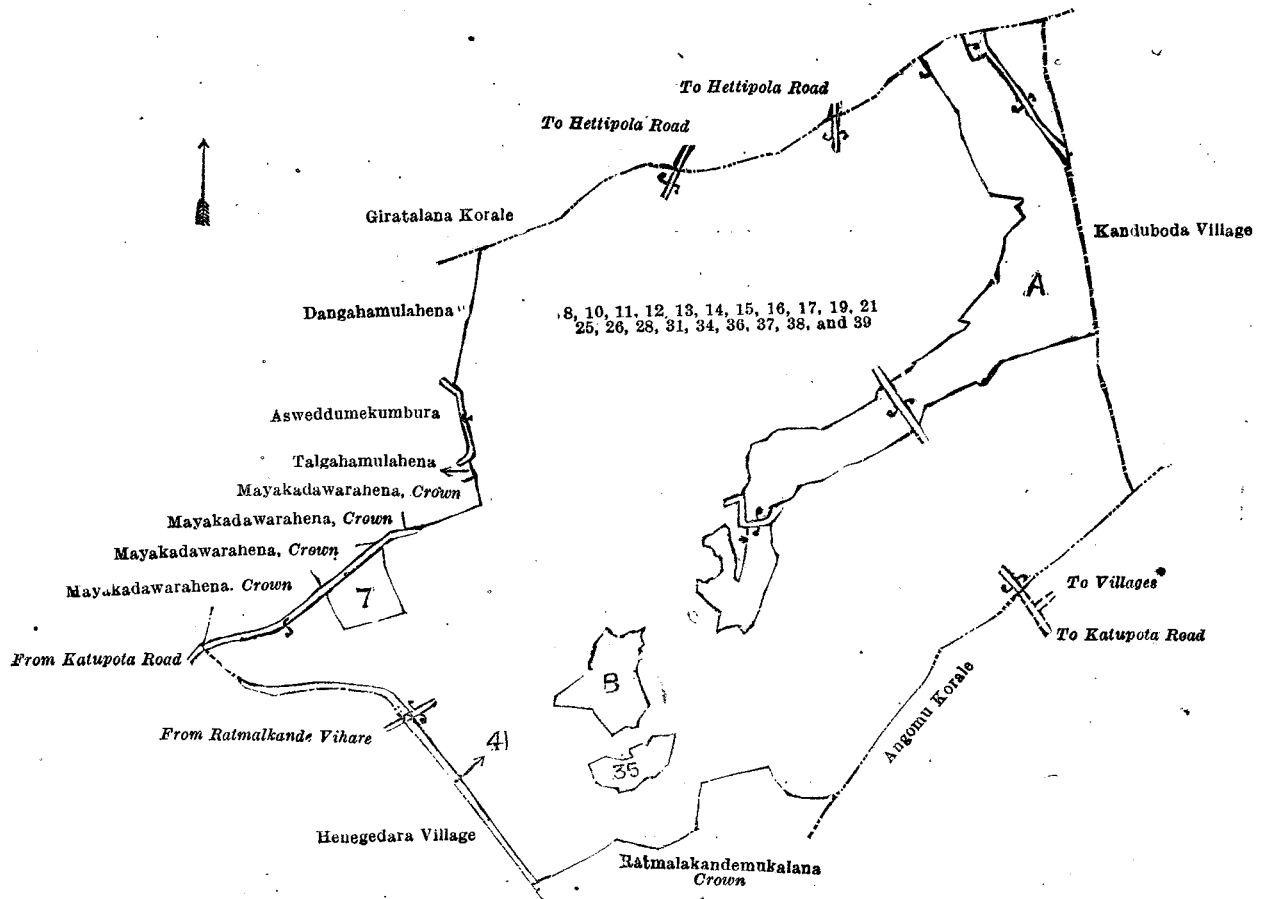
Lot.	Name of Land.	Extent, A. R. P.	Lot.	Name of Land.	Extent, A. R. P.
8 ..	Mayakadawarahena 25 1 5	26 ..	Gansaba para (road and reservation) 2 1 11
10 ..	Mayakadawarahenyaya 10 3 8	28 ..	Mayakadawarahena 4 3 36
11 ..	Mayakadawara-amuna (water-hole) 1 1 10	31 ..	Mayakadawarahenyaya 87 1 29
12 ..	Mayakadawara-ela 0 2 7	34 ..	Ukattawewa (abandoned tank) 0 3 26
13 ..	Minipitiya (cemetery) 0 1 23	36 ..	Gansaba para (road and reservation) 1 1 18
14 ..	Mayakadawarahenyaya 24 2 17	37 ..	Mayakadawarahena (reservation for road) 0 0 9
15 ..	Gansaba para (road and reservation) 1 0 8	38 ..	Gansaba para 1 3 24
16 ..	Mayakadawarahenyaya 45 0 10	39 ..	Reservation for road 0 3 16
17 ..	Do. 22 3 2			
19 ..	Minipitiya (cemetery) 0 1 12			
21 ..	Gansaba para (road and reservation) 0 1 33			
25 ..	Mayakadawarahenyaya 23 0 34			255 2 18

and bounded as follows: on the north by the boundary of the Giratalane korale; on the east by the village limit of Kanduboda, the boundary of the Angomu korale; on the south by the boundary of the Angomu korale, Ratmalakandemukulana, belonging to the Crown, the village limit of Henegedera; on the west by the village of limit Henegedera, Mayakadawarahena belonging to the Crown, Talgahamulahena claimed by G. M. Gunarathamy and another, Asweddumekumbura claimed by G. M. Ukku Banda and others, Dangahamulahena claimed by G. M. Gunarathamy and another.

NOTE.—The following lots lying within the above-mentioned boundaries are excluded from this notice, and their aggregate acreage of 46 acres and 36 perches is not included in the acreage of 255 acres 2 roods and 18 perches given above:—

Preliminary plan 4,525A.

Lot.	Name of Land.	Extent, A. R. P.	Lot.	Name of Land.	Extent, A. R. P.
7 ..	Mayakadawarahena 2 2 16	A 29 ..	Pinkumbura (T. P. 95,164) 1 0 19
A 18 ..	Mayakadawarahenyaya 8 1 7	A 30 ..	Wetiyekumbura 2 1 35
A 20 ..	Mayakadawarahena 3 0 22	A 40 ..	Pinkumbura 0 0 5
A 22 ..	Ra-allagewelekotuwa 0 3 19	B 32 ..	Ukattakumbura 3 1 33
A 23 ..	Wewapitiyekumbura and Polwattakumbura 12 1 9	B 33 ..	Ukattawatta 0 2 28
A 24 ..	Polwattakumburewita 0 3 22	35 ..	Ukattawelewita 1 3 2
A 27 ..	Meegahakumbura and Golakumbura 6 3 25	41 ..	Mayakadawarahena 1 2 34
					46 0 36



Surveyor-General's Office,
Colombo, January 8, 1921.

Scale of 16 Chains to an Inch.

G. K. THORNHILL,
for Surveyor-General.

Kurunegala S. O. 21—1921.

LAND SALES IN THE NORTH-WESTERN PROVINCE.

No. 2,169, N.W. P.—The Government Agent, North-Western Province, will on Wednesday, April 27, 1921, at 1 P.M., at his office in Kurunegala Kachcheri, put up to auction, for sale or settlement, or will otherwise dispose of, the under-mentioned portions of Crown land, in accordance with the regulations of Government regarding land sales. Two allotments of land situated in the Dewameddi and Katugampola hatpattus of the Kurunegala District of the North-Western Province.

Preliminary plan 4,611. Village—Dorabawila in Tissawa korale of Dewameddi hatpattu.

Lot.	Name of Land.	Name of Applicant.	Description.	Extent. Upset price	
				A. R. P.	per acre, Rs.
1	Dorabawilamukalana	T. N. Ranatunga.	Jungle suitable for coconut cultivation	3 0 12	41

Preliminary plan 4,946. Village—Karagahagedara in Yatikaha korale north of Katugampola hatpattu.

1	Kewulepitiyahena alias Wagurepillewa	Baddayapurana alias Mr. O. M. P. Perera	Chena	8 0 31	30
---	--------------------------------------	---	-------	--------	----

Further information regarding these lands may be obtained from the Government Agent, North-Western Province, and their plans from the Surveyor-General.

Colonial Secretary's Office,
Colombo, March 1, 1921.

GRAEME THOMSON,
Colonial Secretary.

LAND SALES IN THE NORTH-CENTRAL PROVINCE.

No. 2,128, N.C. P.—The Government Agent, North-Central Province, will on Monday, April 18, 1921, at 1 P.M., at the Anuradhapura Kachcheri, put up to auction, for sale or settlement, or will otherwise dispose of, the under-mentioned portions of Crown land, in accordance with the regulations of Government regarding land sales. Twenty-seven allotments of land situated in the Nuwaragam, Hurulu, and the Kalagam palatas of the Nuwarakalawiya district of the North-Central Province.

Final village plan 9. Village—Neliyagama in Kalagam korale north.

Lot.	Name of Land.	Name of Applicant.	Description.	Extent. Upset price	
				A. R. P.	per acre, Rs.
2c	Siyambalagahaidama	K. J. Sothana of Hammillewa	Jungle fit for paddy	5 2 4	17
2i	Keeriyagahawatta	Suddana Vel-Panikkiya of Ham-millewa	Jungle	1 2 0	16

Lot.	Name of Land.	Final village plan 396. Village—Sellattamaduwa in Ulagalla korale. Name of Applicant.	Description.	Extent.		Upset price per acre, Rs.
				A.	R. P.	
1q	Palugahaidama	P. G. Tikiri Appu of Wettankulama	Forest	1	0 16	16
1r	Panakkagaha-akkaraya <i>alias</i> Kiriayahaidama	U. Kirihamy of Wettankulama	do.	3	0 31	16
1s	Do.	K. V. Ukku Banda of Wettankulama	do.	2	0 13	16
1m	Mahalandukele	Final village plan 572. Village—Unagaswewa in Kadawat korale. T. P. Gamarala and 2 others	Chena fit for paddy cultivation	4	0 9	21
27A	Wan-ela	—	Stream	0	0 8	21
1n	Mahalandukele	K. V. V. Naidurala	Chena fit for paddy cultivation	3	0 0	21
1o	Do.	W. V. V. Ukkurala of Muwaetagama	do.	0	3 38	21
1p	Do.	M. Banda	do.	1	0 0	21
1q	Do.	M. Banda and 3 others	do.	5	0 19	21
1r	Do.	H. V. V. Appuhamy Vel-Vidane	do.	1	3 30	21
1p1	Lolugaswewalanda	Final village plan 621. Village—Lolugaswewa in Kadawat korale. P. N. Kinda Naide and another of Ihala Tammannewa	Jungle	1	1 1	24
29A	Adipara	—	Footpath	0	0 4	24
1u1	Lolugaswewalanda	K. Punchi Naide and 2 others	Jungle	1	0 12	24
1u2	Do.	P. N. Kinda Naide of Ihala Tammannewa and another	do.	2	0 9	24
1u3	Do.	Mal Naide, <i>ex</i> Vel-Vidane	do.	2	1 13	24
1u5	Do.	—	do.	0	1 26	24
1u6	Do.	N. N. P. Upasaka Naide	do.	1	0 20	24
1u7	Do.	N. N. V. Hangiliya	do.	2	0 7	24
1u9	Do.	W. H. Siman Naide and another	do.	1	1 27	24
1u10	Do.	do.	do.	0	2 26	24
1u11	Indigollewawela	—	Paddy field, encroachment by Siman Naide Vel-Vidane and others	0	0 21	50
1u14	Lolugaswewalanda	Mal Naide Vel-Vidane and 2 others	Jungle	3	0 16	24
1u15	Do.	N. Naidege Naide	do.	1	0 1	24
1v	Do.	U. N. Singha Naide	do.	1	0 3	24
1x	Do.	K. H. Punchi Naide	do.	2	0 26	24

Further particulars regarding the above-mentioned lands may be obtained from the Government Agent, North-Central Province, and plans of them from the Surveyor-General.

Colonial Secretary's Office,
Colombo, March 1, 1921.

GRAEME THOMSON,
Colonial Secretary.

LAND SALES BY THE SETTLEMENT OFFICER.

SOUTHERN PROVINCE.

No. 5,909, S. O.—On Saturday, May 7, 1921, at 10 A.M., the Land Settlement Officer will put up for sale or settlement, at Thenagama in Nalagama, the under-mentioned portions of Crown land, on the terms authorized by Government. Ten allotments of land situated in the West Giruwa pattu division of the Hambantota District of the Southern Province.

Block survey preliminary plan 259.—Pattiyapola.

Lot.	Name of Land.	Name of Claimant.	Description.	Extent.	
				A.	R. P.
2H	Julkanatta	Crown	Chena	5	3 15
2N	Gonkatuareatmaga	do.	do.	6	3 9
2Q	Gonkatuarewela-atmaga	do.	do.	1	0 15
110	Ambagahawatta	do.	Garden	1	1 38
111	Ambagahawatta or Kadjugahawatta	do.	do.	1	2 21
113	Mylagahawatta	do.	Chena	0	1 1
189	Mylagahakoratuwa	Crown, applied for by Geeganagamage Heen Appu	do.	1	1 32
190	Katupilagodawala or Katugahakoratuwa	Crown, applied for by Kalubadanage Madris of Pattiyapola	do.	1	3 11
275	Bogahahena <i>alias</i> Pattiyawalekoratuwa	Crown	do.	1	0 22
197A	Galkuliyagahawattekebella	Crown and Kalubadanage Migel	do.	0	3 31

Upset price at Rs. 16 to Rs. 50 per acre. Further information regarding these lands can be obtained from the Land Settlement Officer, and plans of them from the Surveyor-General.

Colonial Secretary's Office,
Colombo, March 2, 1921.

GRAEME THOMSON,
Colonial Secretary.

No. 5,910, S. O.—On Monday, May 2, 1921, at 12 noon, the Land Settlement Officer will put up for sale or settlement, at Miriswatta in Dedduwawala, the under-mentioned portions of Crown land, on the terms authorized by Government. Four allotments of land situated in the West Giruwa pattu division of the Hambantota District of the Southern Province.

Block survey preliminary plan 299.—Kudahilla.

Lot.	Name of Land.	Name of Claimant.	Description.	Extent.	
				A.	R. P.
42A	Mahahena	(1) Liyanagamage Heen Appu, (2) Wickramanayake Don Mathes, (3) Edirisinghe Arachchige Don Deonis, (4) Weerasin Liyanage Don Andrayas, (5) Podihami	Citronella	2	1 14
42B	Do.	(1) Edirisinghe Arachchige Don Deonis, Police Officer, and his brothers (2) Don Mathes, (3) Don Andrayas, (4) Podihami	Citronella chena	in	0 2 29
42C	Do.	(1) Edirisinghe Arachchige Don Deonis, Police Officer, (2) Don Mathes, (3) Don Andrayas, (4) Podihami	do.	1	1 19

Lot.	Name of Land.	Name of Claimant.	Description.	Extent.		
				A.	R.	P.
43	Mahahena	(1) Liyanage Podihami, (2) Edirisinghe Arachchige Don Deonis, Police Officer, (3) Wirasin Liyanage Don Andrayas, (4) Don Mathes	Garden	1	0	34

Upset price at Rs. 16 to Rs. 50 per acre. Further information regarding these lands can be obtained from the Land Settlement Officer, and plans of them from the Surveyor-General.

Colonial Secretary's Office,
Colombo, March 2, 1921.

GRAEME THOMSON,
Colonial Secretary.

No. 5,911, S. O.—On Monday, May 2, 1921, at 12 noon, the Land Settlement Officer will put up for sale or settlement, at Miriswatta in Dadduwawala, the under-mentioned portions of Crown land, on the terms authorized by Government. Three allotments of land situated in the West Giruwa pattu division of the Hambantota District of the Southern Province.

Block survey preliminary plan 306.—Dedduwawala.

Lot.	Name of Land.	Name of Claimant.	Description.	Extent.		
				A.	R.	P.
105	Dadakirillahena	(1) Samarasinge Patirana Dona Gimara (wife of Weerasinghe Kulatunga Don Charles), (2) Wirasinghe Kulatunga Don Odiris, (3) ditto James.	Garden	4	0	9
111	Tennapitaserugahahena <i>alias</i> Gamimahena	James Gunasekera, Irrigation Office, Tangalla	Citronella	5	0	6
82B	Dangahawatta	Yatiana Vidane Arachchige Gunasin	Garden	0	1	21

Upset price at Rs. 16 to Rs. 50 per acre. Further information regarding these lands can be obtained from the Land Settlement Officer, and plans of them from the Surveyor-General.

Colonial Secretary's Office,
Colombo, March 2, 1921.

GRAEME THOMSON,
Colonial Secretary.

PROVINCE OF SABARAGAMUWA.

No. 5,912, S. O.—On Wednesday, April 20, 1921, at 9 A.M., the Land Settlement Officer will put up for sale or settlement, at Batugedara Camp, the under-mentioned portions of Crown land, on the terms authorized by Government. Four allotments of land situated in the Palle pattu of Nawadun korale division of the Ratnapura District of the Province of Sabaragamuwa.

Block survey preliminary plan 72.—Karangoda.

Lot.	Name of Land.	Name of Claimant.	Description.	Extent.		
				A.	R.	P.
14G	Hikgahawatta	(1) Ratnayake Mudiyansele Loku Banda, (2) Mallikage Bandulahamy, (3) Damme Arachchilage Jotihamy	Chena	2	0	23
14G1	Do.	(1) Ratnayake Mudiyansele Loku Banda, (2) Mallikage Bandulahamy and others	do.	0	2	20
14N	Dikhenavikinichchakella	Ratnayake Mudiyansele Martenis Appuhamy	Garden	0	3	23
33E	Kajugaswatta	Damme Arachchilage Jotihamy	Rubber	0	1	15

Upset price at Rs. 16 to Rs. 50 per acre. Further information regarding these lands can be obtained from the Land Settlement Officer, and plans of them from the Surveyor-General.

Colonial Secretary's Office,
Colombo, March 2, 1921.

GRAEME THOMSON,
Colonial Secretary.

No. 5,913, S. O.—On Wednesday, April 20, 1921, at 9 A.M., the Land Settlement Officer will put up for sale or settlement, at Batugedara Camp, the under-mentioned portions of Crown land, on the terms authorized by Government. Ten allotments of land situated in the Meda pattu of the Nawadun korale division of the Ratnapura District of the Province of Sabaragamuwa.

Block survey preliminary plan 74.—Muwagama.

Lot.	Name of Land.	Name of Claimant.	Description.	Extent.		
				A.	R.	P.
3	Nagahawattahena	Encroachment by Mr. Paul E. Pieris	Garden	0	1	0
6	Mahagulana	Encroachment by Mrs. J. P. Obeysekera	Newly cleared land	1	1	26
8	Galapallehena	Kirihatanalage Simanchiya	Chena with plantains	1	1	25
9	Gulanewatta	Ditto Adonisa	Chena	0	2	24
11	Pahalagedarawatta	Asangeyalage Peirisa and others	Plantains	0	2	4
13	Palahapuwagodella	Wiharage Ratranhami	Chena	0	2	23
14	Ellegekumburegodella	Lindamulage Romiel Silva	do.	0	1	8
15	Do.	Encroachment by Lindamulage Romiel Silva	do.	0	0	38
16	Pahalelandawatta	Nagahawela Adonisa	Garden	0	3	25
29	Delwalagekanatta <i>alias</i> Pattiyagekanatta	(1) Badalulagodagamage Dingiri Menika, (2) Meddevitana-ge Podi Appuhamy	Chena and garden	0	2	29

Upset price at Rs. 16 to Rs. 50 per acre. Further information regarding these lands can be obtained from the Land Settlement Officer, and plans of them from the Surveyor-General.

Colonial Secretary's Office,
Colombo, March 2, 1921.

GRAEME THOMSON,
Colonial Secretary.

No. 5,914, S. O.—On Thursday, April 21, 1921, at 9 A.M., the Land Settlement Officer will put up for sale or settlement, at Kuruganmodera Bungalow, the under-mentioned portions of Crown land, on the terms authorized by Government. Two allotments of land situated in the Palle pattu of the Kukulukorale division of the Ratnapura District of the Province of Sabaragamuwa.

Block survey preliminary plan 43.—Kuttikanda.

Lot.	Name of Land.	Name of Claimant.	Description.	Extent.		
				A.	R.	P.
3D	Egodawattahena, Debarukehena	Mr. E. L. F. de Soysa	Rubber	35	0	26
3s	Anganaketiyehehena, Kekunagahahena, Keulearam-behena	do.	do.	86	1	14

Upset price at Rs. 16 to Rs. 50 per acre. Further information regarding these lands can be obtained from the Land Settlement Officer, and plans of them from the Surveyor-General.

Colonial Secretary's Office,
Colombo, March 2, 1921.

GRAEME THOMSON,
Colonial Secretary.

LAND ACQUISITION NOTICES.

HAVING been duly directed by the Governor, with the advice of the Executive Council, acting under the provisions of "The Land Acquisition Ordinance of 1876," section 6, to take order for the acquisition of the following lands required for a public purpose, namely, for extending the Medagama girls' school building, to wit:—

Preliminary plan 17,402. Village—Medagama.				Extent.
Lot.	Name of Land.	Description.	Name of Claimant.	A. R. P.
1	Kitulgahawatta	Garden contains coconut, &c.	A. Charles Silva and others	0 1 23.6
2	Kantewatta	Garden (bare land)	A. Eranis Silva and others	0 0 5.1
3	Amuwatta	Garden contains coconut, &c.	A. Charles Silva and others	0 0 18.9

I hereby give public notice, as required by section 7, that the Government proposes to take possession of the lands. All persons interested in the aforesaid lands are hereby required to appear personally or by agent before me at the Kalutara Kachcheri on April 4, 1921, at 10 A.M., and to state the nature of their respective interests in the lands, and the amount and particulars of their claims to compensation for such interests.

Kalutara Kachcheri,
February 25, 1921.

T. A. HODSON,
Assistant Government Agent.

HAVING been duly directed by the Governor, with the advice of the Executive Council, acting under the provisions of "The Land Acquisition Ordinance of 1876," section 6, to take order for the acquisition of the following lands, required for a public purpose, namely, a public latrine at Kuliypitiya, to wit:—

Extract No. 1 of block survey preliminary plan 978. Village—Kuliypitiya in Yatikaha korale south of Katugampola hatpattu.				Extent.
Lot.	Name of Land.	Description.	Name of Claimant.	A. R. P.
10B	Wehena	Chena contains 1 jak tree	(1) Herath Mudiyansele Kiri Menika, (2) Dissanayaka Mudiyansele Kiri Banda, and (3) D. M. Appuhami	0 0 13
11E	Nitullaghamulakumburapillewa	Chena	(1) B. Wannihamy, (2) B. M. Dingiri Banda, (3) B. M. Sumaderahami and others	0 1 32

I hereby give public notice, as required by section 7, that the Government proposes to take possession of the lands. All persons interested in the aforesaid lands are hereby required to appear personally or by agent before me at the Kuliypitiya Resthouse on April 4, 1921, at 1 P.M., and to state the nature of their respective interests in the lands, and the amount and particulars of their claims to compensation for such interests.

Kurunegala Kachcheri,
February 28, 1921.

C. R. OUMBERLAND,
Government Agent.

HAVING been duly directed by the Governor, with the advice of the Executive Council, acting under the provisions of "The Land Acquisition Ordinance of 1876," section 6, to take order for the acquisition of the following lands, required for a public purpose, namely, for the construction of the Badulla railway, to wit:—

Supplement D to final village plan 112. Village—Mailagastenna.				Extent.
Lot.	Name of Land.	Description.	Name of Claimant.	A. R. P.
2AD	Eladaluwa estate	Tea 15 years old and rubber 10 years old, inter-planted	Ettampitiya Estate Co.	1 2 22
2AE	Eladaluwa estate <i>alias</i> Eladaluwapatana	Patana	Kataragama dewale	0 0 1.75

I hereby give public notice, as required by section 7, that the Government proposes to take possession of the lands. All persons interested in the aforesaid lands are hereby required to appear personally or by agent before me at Badulla Kachcheri, on March 22, 1921, at 1 P.M., and to state the nature of their respective interest in the lands, and the amount and particulars of their respective claims to compensation for such interest.

Badulla Kachcheri,
February 24, 1921.

R. N. THAINE,
Government Agent.

HAVING been duly directed by the Governor, with the advice of the Executive Council, acting under the provisions of "The Land Acquisition Ordinance of 1876," section 6, to take order for the acquisition of the following lands, required for a public purpose, namely, for improved drainage and sufficient reservation at toe of bank, to wit:—

Extract No. 1 of block survey preliminary plan 186. Village—Hunuwala (South), Meda korale.				Extent, A. R. P.
Lot.	Name of Land.	Description.	Name of Claimant.	
62A	Medakumbura	Paddy field	D. D. Bandara and others	0 0 17
62 $\frac{1}{2}$ A	Do.	do.	do.	0 0 22
62 $\frac{1}{4}$ A	Darandewattegalandehena	Chena	P. Dingirihamy and another	0 0 2
117A	Mahagalakumbura	Paddy field	N. Ratuhamy and others	0 0 1.5
117 $\frac{1}{2}$ A	Do.	do.	do.	0 0 1.5

I hereby give public notice, as required by section 7, that the Government proposes to take possession of the lands. All persons interested in the aforesaid lands are hereby required to appear personally or by agent before me at Ratnapura Kachcheri on April 4, 1921, at 1.30 P.M., and to state the nature of their respective interest in the lands, and the amount and particulars of their claims to compensation for such interests.

Ratnapura Kachcheri,
February 28, 1921.

G. F. R. BROWNING,
Government Agent.

HAVING been duly directed by the Governor, with the advice of the Executive Council, acting under the provisions of "The Land Acquisition Ordinance of 1876," section 6, to take order for the acquisition of the following land, required for a public purpose, namely, for improving the entrance to the railway approach road at Tiriwanaketiya Station, to wit:—

Advance extract 11 of block survey preliminary plan 15. Village—Batugedera, Nawadun korale.				Extent, A. R. P.
Lot.	Name of Land.	Description.	Name of Claimant.	
1	Delgahawatta	Bare land	Mr. H. P. Seneviratne, Korala, and others	0 0 1.75

I hereby give notice, as required by section 7, that the Government proposes to take possession of the land. All persons interested in the aforesaid land are hereby required to appear personally or by agent before me at Ratnapura Kachcheri, on April 18, 1921, at 1.30 P.M., and to state the nature of their respective interests in the land, and the amount and particulars of their claims to compensation for such interests.

Ratnapura Kachcheri,
February 28, 1921.

G. F. R. BROWNING,
Government Agent.