



Ceylon Government Gazette

Published by Authority.

No. 7,161 — FRIDAY, MARCH 11, 1921.

Part III.—Lands.

Separate paging is given to each Part in order that it may be filed separately.

	PAGE		PAGE		PAGE
Land Settlement Notices :—		Land Sales by the Government Agents :—		Land Sales by the Settlement Officer :—	
Final Orders ..	305	North-Western Province ..	362	Northern Province ..	—
Preliminary Notices ..	355	North-Central Province ..	363	Eastern Province ..	—
Land Sales by the Government Agents :—		Province of Uva ..	365	North-Western Province ..	—
Western Province ..	358	Province of Sabaragamuwa ..	—	North-Central Province ..	—
Central Province ..	—	Land Sales by the Settlement Officer :—		Province of Uva ..	—
Southern Province ..	358	Western Province ..	—	Province of Sabaragamuwa ..	—
Northern Province ..	360	Central Province ..	—	Land Acquisition Notices ..	367
Eastern Province ..	361	Southern Province ..	366	Land Resumption Notices ..	—

FINAL ORDERS.

Ratnapura S. O. No. 540.

Order under Section 4, Sub-section (1), of "The Waste Lands Ordinances of 1897, 1899, 1900, and 1903," declaring Lands to be Crown Property.

In the matter of the lands commonly called or known as Mahakumburehena, Kowilawattehena, &c., situate in the village of Denawakapatakada, in the Uda pattuwa of the Nawadun korale of the Ratnapura District, in the Province of Sabaragamuwa, and of "The Waste Lands Ordinances of 1897, 1899, 1900, and 1903."

WHEREAS in pursuance of section 1 of the said Ordinances it was duly notified on the 3rd day of October, 1913, that if no claim to the lands commonly called or known as Mahakumburehena, Kowilawattehena, &c., situate in the village of Denawakapatakada, in the Uda pattuwa of the Nawadun korale of the Ratnapura District, in the Province of Sabaragamuwa, containing in extent 793 acres 1 rood and 32 perches, and shown as lots 8, 8c, 8e, 11, 28, 28N, 28Q, 28R, 28J, 28U, 28V, 28AB, 28AD, 28AG, 42, 45, 45c, 46, 47, 49, 53, 54A, 66A, 66B, 66c, 66D, 66E, 66H, 66I, 66J, 66L, 66M, 66N, 66 o, 66P, 66T, 66U, 68, 68B, 74, 75A, 75B, 76, 81, 81A, 81c, 90c, 90D, 93, 93A, 93B, 114A, 130, 130A, 144, 144F, 144H, 144B, 144C, 144G, 132, 132A, 201, 213, 269, 252, 254, 259, 261, 271A, 271c, 271D, 271G, 271I, 271L, 271W, 271F, 271 o, 271AM, 271Q, 271T, 271AB, 271AG, 271AK, 290, 293, 294, 272, 274, 278, 279, 286, 319A, 319c, 320A, 320B, 320D, 320G, 320H, 320J, 320K, 212, 243A, 284, 308, 312, and 322A in block survey preliminary plan 161 and in the annexed diagrams, was made to Howard Orme Fox, Special Officer appointed under section 28 of the said Ordinances, within the period of three months from the date specified in such notice, such lands would be declared the property of the Crown, and dealt with on account of the Crown (*vide* Notice No. 5,016):

And whereas (1) Porambe Liyanage James Appu, (2) Meddege James Appu, (3) Kuruwatte Mituruhamy, (4) ditto Rattaranhamy, (5) ditto Menikhamy, (6) Kuruwatte Rankirihamy, (7) Alutwatte Patabendiralalage Kaluhamy, (8) Panawelage Rankirihamy, (9) Kuruwatte Punchedi Etana, (10) ditto Nilhamy, (11) ditto Huratalhamy, (12) Balitiyannalaye Gunaya, (13) Alutwatte Patabendirallaye Mudalihamy, (14) Kospelawattage Appuhamy, (15) Galgodage Sutiya, (16) Delgahage Subarat Etana, (17) Don Henry Wijewardena Tennakoon Bandara Mahatmaya, (18) Awa Lebbe Marikkar Mustapha Lebbe Marikkar Hadjar, (19) Kussige Punchedi Etana, (20) Muttusamy Pulle Rasiah, and (21) William Benjamin Moffat made claim to the above-mentioned lots 28, 28N, 28Q, 28R, 28J, 28U, 28V, 28AB, 28AD, and 28AG; and whereas (22) Mandawalage Punchedi Etana, and (23) ditto Jayatuwa made claim to the above-mentioned lots 8, 8c, 8e, 28, 28N, 28Q, 28R, 28J, 28U, 28V, 28AB, 28AD, and 28AG; and whereas (24) Loggedera Mituruhamy, (25) ditto Dingirihamy, (26) ditto Appuhamy, (27) ditto Punchedi Etana, (28) ditto Rattaranhamy, and (29) ditto Rankirihamy made claim to the above-mentioned lots 28, 28N, 28Q, 28R, 28J, 28U, 28V, 28AB, 28AD, 28AG, 81, 81A, 81c, 130, 130A, 144, 144F, 144H, 144B, 144C, 144G, 66A, 66B, 66c, 66D, 66E, 66H, 66I, 66J, 66L, 66M, 66N, 66 o, 66P, 66Q, 66T, and 66U; and whereas (30) Godagamakattadige Yasohamy made claim to the above-mentioned lots 28, 28N, 28Q, 28R, 28J, 28U, 28V, 28AB, 28AD, 28AG, 66A, 66B, 66c, 66D, 66E, 66H, 66I, 66J, 66L, 66M, 66N, 66 o, 66P, 66Q, 66T, 66U, 130, and 130A; and whereas (31) Borale Mahagedera Rankirihamy,

(32) Pelapolwatte Heenhamy made claim to the above-mentioned lots 28, 28N, 28Q, 28R, 28J, 28U, 28V, 28AB, 28AD, 28AG, 45, and 45C; and whereas (33) Erabadde Lekamalaye Mudalihamy made claim to the above-mentioned lots 28, 28N, 28Q, 28R, 28J, 28U, 28V, 28AB, 28AD, 28AG, 130, 130A, 144, 144F, 144H, 144B, 144C, and 144G; and whereas (34) Uduma Lebbe Marikkar Abdul Wahabu Marikkar made claim to the above-mentioned lots 28, 28N, 28Q, 28R, 28J, 28U, 28V, 28AB, 28AD, 28AG, 66A, 66B, 66C, 66D, 66E, 66H, 66I, 66J, 66L, 66M, 66N, 66O, 66P, 66Q, 66T, 66U, 75A, 75B, and 76; and whereas (35) Imbulpege Punchi Etana, and (36) ditto Jotihamy made claim to the above-mentioned lots 28, 28N, 28Q, 28R, 28J, 28U, 28V, 28AB, 28AD, 28AG, 130, and 130A; and whereas (37) Udakanda Patirage Siribohamy made claim to the above-mentioned lots 28, 28N, 28Q, 28R, 28J, 28U, 28V, 28AB, 28AD, 28AG, 45, 45C, 66A, 66B, 66C, 66D, 66E, 66H, 66I, 66J, 66L, 66M, 66N, 66O, 66P, 66Q, 66T, and 66U; and whereas (38) Ismail Lebbe Marikkar Abdul Caffoor, and (39) Warnakulasuriya Sebastian Fernando made claim to the above-mentioned lots 28, 28N, 28Q, 28R, 28J, 28U, 28V, 28AB, 28AD, 28AG, 66A, 66B, 66C, 66D, 66E, 66H, 66I, 66J, 66L, 66M, 66N, 66O, 66P, 66Q, 66T, 66U, 90C, 90D, 93, 93A, and 93B; and whereas (40) Don Henry Wijewardena Tennakoon Bandara Mahatmaya made claim to the above-mentioned lots 66A, 66B, 66C, 66D, 66E, 66H, 66I, 66J, 66L, 66M, 66N, 66O, 66P, 66Q, 66T, 66U, 130, 130A, 144, 144F, 144H, 144B, 144C, 144G, 271A, 271C, 271D, 271G, 271I, 271L, 271W, 271F, 271O, 271AM, 271Q, 271T, 271AB, 271AG, and 271AK; and whereas (41) Jayamanna Mohottallage Loku Banda made claim to the above-mentioned lots 28, 28N, 28Q, 28R, 28J, 28U, 28V, 28AB, 28AD, 28AG, 132, and 132A; and whereas (42) Godagama-kattadige Gira Etana made claim to the above-mentioned lots 28, 28N, 28Q, 28R, 28J, 28U, 28V, 28AB, 28AD, 28AG, 66A, 66B, 66C, 66D, 66E, 66H, 66I, 66J, 66L, 66M, 66N, 66O, 66P, 66Q, 66T, and 66U; and whereas (43) Midalanakattadige Punchi Dingirihamy, (44) Midalanakattadige Rattaranhamy, (45) ditto Anagihamy, (46) Kodituwakku Arachchillaye Appuhamy, (47) ditto Yasohamy, and (48) Midalanakattadige Rammalhamy made claim to the above-mentioned lots 90C and 90D; and whereas (49) Gamakarannalaye Wastukira, and (50) ditto Kiri Hatani made claim to the above-mentioned lots 8, 8C, 8E, 11, 42, 66A, 66B, 66C, 66D, 66E, 66H, 66I, 66J, 66L, 66M, 66N, 66O, 66P, 66Q, 66T, and 66U; and whereas (51) Gamakarannalaye Kiri Lamaya, (52) ditto Pin Setu, (53) ditto Amadamali, (54) ditto Seenamali, and (55) ditto Hapuwa made claim to the above-mentioned lots 11, 42, 66A, 66B, 66C, 66D, 66E, 66H, 66I, 66J, 66L, 66M, 66N, 66O, 66P, 66Q, 66T, and 66U; and whereas (56) Kottewatte Arachchillaye Loku Mahatmaya made claim to the above-mentioned lot 11; and whereas (57) Mukalanage Dantha made claim to the above-mentioned lots 81, 81A, and 81C; and whereas (58) Naullage Don Abraham Perera Appuhamy, and (59) Balayalage Macho made claim to the above-mentioned lots 8, 8C, and 8E; and whereas (60) Pelaketiyage Mudalihamy made claim to the above-mentioned lots 45, 45C, 271A, 271C, 271D, 271G, 271I, 271L, 271W, 271F, 271O, 271AM, 271Q, 271T, 271AB, 271AG, and 271AK; and whereas (61) Henry Abeywickrama Goonesekera, (62) Balayalaye Mananchiya, (63) Palinguwalaye Ananchi, (64) Balahewayalaye Siridiya, Vedarala, (65) Galkadulle Elandalage Agochchi, (66) Jayamanna Mohottallage Madduma Banda, (67) Jayamanna Mohottallage Tikiri Banda, (68) Dikdeniya Hewayalage Babanisa, (69) Niriellage Davitha, (70) Wakkumburakankanamalage Dingiri Mahatmaya, (71) Wakkumburakankanamalage Mohottihamy, and (72) Galkadulle Kirianchiya made claim to the above-mentioned lots 271A, 271C, 271D, 271G, 271I, 271L, 271W, 271F, 271O, 271AM, 271Q, 271T, 271AB, 271AG, and 271AK; and whereas (73) Budugedeniya Palinguwalaye alias Obadapanguwe Hatankiralaye Kirianchiya made claim to the above-mentioned lots 271A, 271C, 271D, 271G, 271I, 271L, 271W, 271F, 271O, 271AM, 271Q, 271T, 271AB, 271AG, 271AK, and 279; and whereas (74) Harambaya Watukarayalage Davith Sinno alias Meegahatenne Davita made claim to the above-mentioned lots 271A, 271C, 271D, 271G, 271I, 271L, 271W, 271F, 271O, 271AM, 271Q, 271T, 271AB, 271AG, 271AK, and 312; and whereas (75) Balayalage Ukkinda made claim to the above-mentioned lots 261, 271A, 271C, 271D, 271G, 271I, 271L, 271W, 271F, 271O, 271AM, 271Q, 271T, 271AB, 271AG, 271AK, 319A, 319C, 320A, 320B, 320D, 320G, 320H, 320J, and 320K; and whereas (76) Ganegamaetige Punchi Mahatmaya, and (77) Wellambage Simon Perera made claim to the above-mentioned lots 271A, 271C, 271D, 271G, 271I, 271L, 271W, 271F, 271O, 271AM, 271Q, 271T, 271AB, 271AG, 271AK, 290, 293, 272, 274, and 286; and whereas (78) Kattadige Mudalihamy made claim to the above-mentioned lots 93, 93A, 93B, 132, and 132A; and whereas (79) Mailange Lekamalage Mudalihamy, and (80) Pinwattekankanamalage Mohottihamy made claim to the above-mentioned lots 93, 93A, 93B, 132, and 132A; and whereas (81) Paluwatte Haramanisa, (82) ditto Selenchina, and (83) ditto Abalonchiya made claim to the above-mentioned lots 320A, 320B, 320D, 320G, 320H, 320J, 320K, and 312; and whereas (84) Tumbedeniye Ran Etana, (85) ditto Dingiri Etana, (86) Pelpola Hatankiralaye Kiri Hatana, and (87) Udahawatte Ratta made claim to the above-mentioned lots 68 and 68A; and whereas (88) Niriellage Kiri Menika made claim to the above-mentioned lot 279; and whereas (89) Dikdeniya Hewayalage Ukkiriya made claim to the above-mentioned lot 284; and whereas (90) Kekulandaliyanage Phillip Sinno, (91) Ambagahawatte Rankirihamy, and (92) Mailange Lekamalage Menikhamy made claim to the above-mentioned lots 132 and 132A; and whereas (93) Henry William de Silva Panditasekera for himself, and on behalf of (94a) Charles Edwin de Silva Panditasekera, (94b) Nileris de Silva, (94c) Dalian de Silva, (94d) Susilia de Silva, (94e) Mejilian de Silva, (94f) Nancy de Silva, (94g) Cecilia de Silva, and (94h) Emalia de Silva made claim to the above-mentioned lots 45 and 45C; and whereas (95) Kiribatgalagamage Kaluhamy made claim to the above-mentioned lots 66A, 66B, 66C, 66D, 66E, 66H, 66I, 66J, 66L, 66M, 66N, 66O, 66P, 66Q, 66T, and 66U; and whereas (96) Middelanakattadige Jalintuhamy made claim to the above-mentioned lots 66A, 66B, 66C, 66D, 66E, 66H, 66I, 66J, 66L, 66M, 66N, 66O, 66P, 66Q, 66T, 66U, 90C, and 90D; and whereas (97) the Pelmadulla Valley Tea and Rubber Co., Ltd., and (98) Badham Adolphus Thornhill made claim to the above-mentioned lots 8, 8C, 8E, 11, 28, 28N, 28Q, 28R, 28J, 28U, 28V, 28AB, 28AD, 28AG, 42, 45, 45C, 46, 47, 49, 53, 54A, 66A, 66B, 66C, 66D, 66E, 66H, 66I, 66J, 66L, 66M, 66N, 66O, 66P, 66Q, 66T, 66U, 68, 68B, 74, 75A, 75B, 76, 81, 81A, 81C, 90C, 90D, 93, 93A, 93B, 114A, 130, 130A, 144, 144F, 144H, 144B, 144C, 144G, 132, 132A, 201, 213, 269, 252, 254, 259, 261, 271A, 271C, 271D, 271G, 271I, 271L, 271W, 271F, 271O, 271AM, 271Q, 271T, 271AB, 271AG, 271AK, 290, 293, 294, 272, 274, 278, 279, 286, 319A, 319C, 320A, 320B, 320D, 320G, 320H, 320J, 320K, 212, 243A, 284, 308, 312, and 322A; and whereas the said 1st claimant entered into an agreement in writing dated the 5th day of May, 1914, whereby in consideration of being declared the purchaser of 1 acre more or less of lot 28 of the notice and of the block survey preliminary plan 161, now shown as lot 28E on the same plan, upon payment to the Government Agent at Ratnapura, on or before the 5th day of August, 1914, of a sum of Rupees Fifteen only (Rs. 15); and whereas the said 2nd claimant entered into an agreement in writing dated the 5th day of May, 1914, whereby in consideration of the Settlement Officer settling as private property otherwise than under the Waste Lands Ordinances 2 acres more or less of lot 28 of the notice and of the block survey preliminary plan 161, now shown as lot 28L on the same plan; and whereas the said 3rd, 4th, and 5th claimants entered into two agreements in writing dated the 5th day and the 6th day of May, 1914, respectively, whereby in consideration of their being declared the purchasers of 1 acre more or less of lot 28 of the notice and of the block survey preliminary plan 161, now shown as lot 28G on the same plan, upon payment to the Government Agent at Ratnapura, on or before the 5th day of August, 1914, of a sum of Rupees Fifteen only (Rs. 15); and whereas the said 6th and 7th claimants entered into an agreement in writing dated the 5th day of May, 1914, whereby in consideration of their being declared the purchasers of 2 acres more or less of lot 28 of the notice and of the block survey preliminary plan 161, now shown as lot 28K on the same plan, upon payment to the Government Agent at Ratnapura, on or before the 5th day of August, 1914, of a sum of Rupees Thirty only (Rs. 30); whereas the said 8th claimant entered into an agreement in writing dated the 6th day of May, 1914, whereby in consideration of being declared the purchaser of 5 acres more or less of lot 28 of the notice and of the block survey preliminary plan 161, now shown as lot 28V on the same plan, upon payment to the Government Agent at Ratnapura, on or before the 6th day of August, 1914, of a sum of Rupees Seventy-five only (Rs. 75); and whereas the said 9th claimant entered into an agreement in writing dated the 5th day of May, 1914, whereby in consideration of being declared the purchaser of 1 acre more or less of lot 28 of the notice and of the block survey preliminary plan 161, now shown as lot 28I on the same plan, upon payment to the Government Agent at Ratnapura on or before the 5th day of August, 1914, of a sum of Rupees Fifteen only (Rs. 15); and whereas the said 10th and 11th claimants entered into two agreements in writing dated the 5th day and the 6th day of May, 1914, respectively,

whereby in consideration of their being declared the purchasers of 1 acre more or less of lot 28 of the notice and of the block survey preliminary plan 161, now shown as lot 28H on the same plan, upon payment to the Government Agent at Ratnapura, on or before the 5th day of August, 1914, of a sum of Rupees Fifteen only (Rs. 15); and whereas the said 12th claimant entered into an agreement in writing dated the 6th day of May, 1914, whereby in consideration of being declared along with Galgodage Muhuppuwa, the purchaser of 2 acres more or less of lot 28 of the notice and of the block survey preliminary plan 161, now shown as lot 28B on the same plan, upon payment to the Government Agent at Ratnapura, on or before the 6th day of August, 1914, of a sum of Rupees Thirty only (Rs. 30); and whereas the said 13th claimant entered into an agreement in writing dated the 11th day of July, 1916, whereby in consideration of (a) the Settlement Officer settling as private property otherwise than under the Waste Lands Ordinances (i.) lot 194 of the notice and of the block survey preliminary plan 161, and (ii.) 2 acres more or less of lot 28 of the notice and of the block survey preliminary plan 161, now shown as lot 28L on the same plan, and (b) his being declared the purchaser of lot 153 of the notice and of the block survey preliminary plan 161, for a sum of Rupees Sixty-eight and Cents Thirty only (Rs. 68.30); and whereas the said 14th claimant entered into an agreement in writing dated the 6th day of May, 1914, whereby in consideration of being declared the purchaser of 2 acres more or less of lot 28 of the notice and of the block survey preliminary plan 161, now shown as lot 28F on the same plan, upon payment to the Government Agent at Ratnapura, on or before the 6th day of August, 1914, of a sum of Rupees Thirty only (Rs. 30); and whereas the said 15th claimant entered into an agreement in writing dated the 6th day of May, 1914, whereby in consideration of being declared the purchaser of 1 acre more or less of lot 28 of the notice and of the block survey preliminary plan 161, now shown as lot 28D on the same plan, upon payment to the Government Agent at Ratnapura, on or before the 6th day of August, 1914, of a sum of Rupees Fifteen only (Rs. 15); and whereas the said 16th claimant entered into an agreement in writing dated the 6th day of May, 1914, whereby in consideration of being declared the purchaser of 3 acres more or less of lot 28 of the notice and of the block survey preliminary plan 161, now shown as lot 28M on the same plan, upon payment to the Government Agent at Ratnapura, on or before the 6th day of August, 1914, of a sum of Rupees Forty-five only (Rs. 45); and whereas the said 17th and 18th claimants entered into an agreement in writing dated the 19th day of May, 1914, whereby in consideration of (a) the Settlement Officer settling as private property otherwise than under the Waste Lands Ordinances $1\frac{1}{2}$ acres of lot 28 of the notice and of the block survey preliminary plan 161, now shown as lot 28z on the same plan, and (b) his being declared the purchaser of 4 acres more or less of lot 28 of the notice and of the block survey preliminary plan 161, now shown as lot 28AA on the same plan, upon payment to the Government Agent at Ratnapura, on or before the 16th day of August, 1914, of a sum of Rupees Sixty only (Rs. 60); they withdrew claim to the above-mentioned lots 28, 28N, 28Q, 28R, 28J, 28U, 28V, 28AB, 28AD, and 28AG of this order; and whereas the said 19th, 20th, and 21st claimants have withdrawn their claim to the above-mentioned lots 28, 28N, 28Q, 28R, 28J, 28U, 28V, 28AB, 28AD, and 28AG of this order; and whereas the said 22nd and 23rd claimants entered into two agreements in writing dated the 5th day and the 6th day of May, 1914, respectively, whereby in consideration of the Settlement Officer settling as private property otherwise than under the Waste Lands Ordinances (a) 1 acre more or less of lot 28 adjoining lot 33, of the notice and of the block survey preliminary plan 161, now shown as lot 28C on the same plan, and (b) 3 acres more or less of lot 8 of the notice and of the block survey preliminary plan 161, now shown as lot 8F on the same plan, they withdrew claim to the above-mentioned lots 8, 8C, 8E, 28, 28N, 28Q, 28R, 28J, 28U, 28V, 28AB, 28AD, and 28AG of this order; and whereas the said 24th to 29th claimants entered into two agreements in writing dated the 4th day and the 7th day of August, 1916, respectively, whereby in consideration of their being declared the purchasers of 7 acres more or less consisting of lot 149 and part of lot 144 of the notice and of the block survey preliminary plan 161, now shown as lots 149, 144A, and 144D, on the same plan, upon payment to the Government Agent at Ratnapura, on or before the 4th day of November, 1916, of a sum of Rupees One hundred and Five only (Rs. 105), they withdrew claim to the above-mentioned lots 28, 28N, 28Q, 28R, 28J, 28U, 28V, 28AB, 28AD, 28AG, 66A, 66B, 66C, 66D, 66E, 66F, 66G, 66H, 66I, 66J, 66L, 66M, 66N, 66O, 66P, 66Q, 66T, 66U, 81, 81A, 81C, 130, 130A, 144, 144F, 144H, 144B, 144C, and 144G of this order; and whereas the said 30th claimant has withdrawn his claim to the above-mentioned lots 28, 28N, 28Q, 28R, 28J, 28U, 28V, 28AB, 28AD, 28AG, 66A, 66B, 66C, 66D, 66E, 66H, 66I, 66J, 66L, 66M, 66N, 66O, 66P, 66Q, 66T, 66U, 130, and 130A of this order; and whereas the said 31st and 32nd claimants have withdrawn their claim to the above-mentioned lots 28, 28N, 28Q, 28R, 28J, 28U, 28V, 28AB, 28AD, 28AG, 45, and 45C of this order; and whereas the said 33rd claimant entered into an agreement in writing dated the 6th day of May, 1914, whereby in consideration of being declared the purchaser of 2 acres more or less of lot 144 of the notice and of the block survey preliminary plan 161, upon payment to the Government Agent at Ratnapura, on or before the 6th day of August, 1914, of a sum of Rupees Thirty only (Rs. 30), he withdrew claim to the above-mentioned lots 28, 28N, 28Q, 28R, 28J, 28U, 28V, 28AB, 28AD, 28AG, 130, 130A, the remainder of lot 144 and to lots 144F, 144H, 144B, 144C, and 144G of this order; and whereas it was further agreed that in default of such payment, the claim of the said claimant to the said portion of land in respect of which the said payment was to be made, should also be considered to have been withdrawn, and the said portion of land should be declared to be the property of the Crown; and whereas the said claimant has failed to make the said payment by the due date, his claim to the said portion of land is considered to have been withdrawn; and whereas the said 34th claimant entered into an agreement in writing dated the 6th day of May, 1914, whereby in consideration of being declared the purchaser of (a) lot 221 of the notice and of the block survey preliminary plan 161 and (b) 10 acres more or less of lot 28 of the notice and of the block survey preliminary plan 161, now shown as lots 28F and 28T on the same plan, upon payment to the Government Agent at Ratnapura, on or before the 6th day of August, 1914, of a sum of Rupees Two hundred and Fifty-seven only (Rs. 257), he withdrew claim to the above-mentioned lots 28, 28N, 28Q, 28R, 28J, 28U, 28V, 28AB, 28AD, 28AG, 66A, 66B, 66C, 66D, 66E, 66H, 66I, 66J, 66L, 66M, 66N, 66O, 66P, 66Q, 66T, 66U, 75A, 75B, and 76 of this order; and whereas the said 35th and 36th claimants entered into two agreements in writing dated the 6th day of May, 1914, whereby in consideration of the Settlement Officer settling as private property otherwise than under the Waste Lands Ordinances 2 acres more or less of lot 28 of the notice and of the block survey preliminary plan 161, now shown as lot 28AF on the same plan, they withdrew claim to the above-mentioned lots 28, 28N, 28Q, 28R, 28J, 28U, 28V, 28AB, 28AD, 28AG, 130 and 130A of this order; and whereas the said 37th claimant entered into an agreement in writing dated the 6th day of May, 1914, whereby in consideration of being declared the purchaser of 2 acres more or less of lot 64 of the notice and of the block survey preliminary plan 161, now shown as lot 64A on the same plan, upon payment to the Government Agent at Ratnapura, on or before the 6th day of August, 1914, of a sum of Rupees Thirty only (Rs. 30), he withdrew claim to the above-mentioned lots 28, 28N, 28Q, 28R, 28J, 28U, 28V, 28AB, 28AD, 28AG, 45, 45C, 66A, 66B, 66C, 66D, 66E, 66H, 66I, 66J, 66L, 66M, 66N, 66O, 66P, 66Q, 66T, and 66U of this order; and whereas the said 38th and 39th claimants entered into an agreement in writing dated the 16th day of May, 1914, whereby in consideration of their being declared the purchasers of 15 acres more or less of lots 66, 89, and 90 of the notice, and of the block survey preliminary plan 161, now shown as lots 66K, 89, and 90 on the same plan upon payment to the Government Agent at Ratnapura, on or before the 16th day of August, 1914, of a sum of Rupees Two hundred and Twenty-five only (Rs. 225), they withdrew claim to the above-mentioned lots 28, 28N, 28Q, 28R, 28J, 28U, 28V, 28AB, 28AD, 28AG, 66A, 66B, 66C, 66D, 66E, 66H, 66I, 66J, 66L, 66M, 66N, 66O, 66P, 66Q, 66T, 66U, 90C, 90D, 93, 93A, and 93B of this order; and whereas the said 17th claimant entered into an agreement in writing dated the 16th day of May, 1914, whereby in consideration of (a) the Settlement Officer settling as private property otherwise than under the Waste Lands Ordinances, (1) lot 194 of the notice and of the block survey preliminary plan 161, (2) 1 acre more or less of lot 28 of the notice and of the block survey preliminary plan 161, now shown as lot 28X on the same plan, and (3) 2 acres more or less of lot 28 of the notice and of the block survey preliminary plan 161, now shown as lot 28AF on the same plan, and (b) his being declared the purchaser of (1) 8 acres more or less of lot 271 of the notice and of the block survey preliminary plan 161, now shown as lot 271B on the same plan,

(2) 8 acres more or less of lot 271 of the notice and of the block survey preliminary plan 161, now shown as lots 221Y and 271AC on the same plan, and (3) 4 acres more or less of lot 144 of the notice and of the block survey preliminary plan 161, now shown as lot 144E on the same plan, upon payment to the Government Agent at Ratnapura, on or before the 16th day of August, 1914, of a sum of Rupees Three hundred only (Rs. 300), he withdrew claim to the above-mentioned lots 66A, 66B, 66C, 66D, 66E, 66H, 66I, 66J, 66L, 66M, 66N, 66O, 66P, 66Q, 66R, 66U, 130, 130A, 144, 144F, 144H, 144B, 144C, 144G, 271A, 271C, 271D, 271G, 271I, 271L, 271W, 271F, 271O, 271AM, 271Q, 271T, 271AB, 271AG, and 271AK of this order; and whereas the said 46th claimant entered into an agreement in writing dated the 16th day of May, 1914, whereby in consideration of the Settlement Officer settling as private property otherwise than under the Waste Lands Ordinances, (1) 2 acres more or less of lot 28 of the notice and of the block survey preliminary plan 161, now shown as lot 28AF on the same plan, (2) as an act of grace 1½ acres more or less of lot 132 of the notice and of the block survey preliminary plan 161, now shown as lot 132B on the same plan, and (3) lot 138 of the notice and of the block survey preliminary plan 161, he withdrew claim to the above-mentioned lots 28, 28N, 28Q, 28R, 28J, 28U, 28V, 28AB, 28AD, 28AG, 132, and 132A of this order; and whereas the said 41st claimant entered into an agreement in writing dated the 4th day of August, 1916, whereby in consideration of being declared the purchaser of 1 acre more or less of lot 28 of the notice and of the block survey preliminary plan 161, now shown as lot 28O on the same plan, upon payment to the Government Agent at Ratnapura, on or before the 4th day of November, 1916, of a sum of Rupees Fifteen only (Rs. 15), he withdrew claim to the above-mentioned lots 28, 28N, 28Q, 28R, 28J, 28U, 28V, 28AB, 28AD, 28AG, 66A, 66B, 66C, 66D, 66E, 66H, 66I, 66J, 66L, 66M, 66N, 66O, 66P, 66Q, 66R, and 66U of this order; and whereas the said 42nd claimant entered into an agreement in writing dated the 5th day of May, 1914, whereby in consideration of being declared the purchaser of 2 acres more or less of lot 90 of the notice and of the block survey preliminary plan 161, now shown as lot 90E on the same plan, upon payment to the Government Agent at Ratnapura, on or before the 5th day of August, 1914, of a sum of Rupees Thirty only (Rs. 30); and whereas the said 43rd claimant entered into an agreement in writing dated the 5th day of May, 1914, whereby in consideration of being declared the purchaser of 1 acre more or less of lot 90, including his new house, of the notice and of the block survey preliminary plan 161, now shown as lot 90B on the same plan, upon payment to the Government Agent at Ratnapura, on or before the 5th day of August, 1914, of a sum of Rupees Fifteen only (Rs. 15); and whereas the said 44th, 45th, 46th, and 47th claimants entered into an agreement in writing dated the 5th day of May, 1914, whereby in consideration of their being declared the purchasers of 4 acres more or less of lot 90 of the notice and of the block survey preliminary plan 161, now shown as lot 90A on the same plan, upon payment to the Government Agent at Ratnapura, on or before the 5th day of August, 1914, of a sum of Rupees Sixty only (Rs. 60), they withdrew claim to the above-mentioned lots 90C and 90D of this order; and whereas the said 48th and 49th claimants entered into an agreement in writing dated the 5th day of May, 1914, whereby in consideration of (a) the Settlement Officer settling as private property otherwise than under the Waste Lands Ordinances 3 acres more or less of lot 8 of the notice and of the block survey preliminary plan 161, now shown as lot 8F on the same plan, and (b) their being declared the purchasers of 1 acre more or less of lot 11 of the notice and of the block survey preliminary plan 161, now shown as lot 11D on the same plan, upon payment to the Government Agent at Ratnapura, on or before the 5th day of August, 1914, of a sum of Rupees Fifteen only (Rs. 15), they withdrew claim to the above-mentioned lots 8, 8C, 8E, 11, 42, 66A, 66B, 66C, 66D, 66E, 66H, 66I, 66J, 66L, 66M, 66N, 66O, 66P, 66Q, 66R, and 66U of this order; and whereas the said 50th and 51st claimants entered into an agreement in writing dated the 5th day of May, 1914, whereby in consideration of their being declared the purchasers of 2 acres more or less of lot 11 of the notice and of the block survey preliminary plan 161, now shown as lot 11A on the same plan, upon payment to the Government Agent at Ratnapura, on or before the 5th day of August, 1914, of a sum of Rupees Thirty only (Rs. 30); and whereas the said 52nd and 53rd claimants entered into an agreement in writing dated the 5th day of May, 1914, whereby in consideration of their being declared the purchasers of 2 acres more or less of lot 11 of the notice and of the block survey preliminary plan 161, now shown as lot 11C on the same plan, upon payment to the Government Agent at Ratnapura, on or before the 5th day of August, 1914, of a sum of Rupees Thirty only (Rs. 30); and whereas the said 54th claimant entered into an agreement in writing dated the 5th day of August, 1914, whereby in consideration of being declared the purchaser of 1 acre more or less of lot 11 of the notice and of the block survey preliminary plan 161, now shown as lot 11B on the same plan, upon payment to the Government Agent at Ratnapura, on or before the 5th day of August, 1914, of a sum of Rupees Fifteen only (Rs. 15), they withdrew claim to the above-mentioned lots 11, 42, 66A, 66B, 66C, 66D, 66E, 66H, 66I, 66J, 66L, 66M, 66N, 66O, 66P, 66Q, 66R, and 66U of this order; and whereas the said 55th claimant entered into an agreement in writing dated the 5th day of May, 1914, whereby in consideration of being declared (1) the owner of lot 150 of the notice and of the block survey preliminary plan 161, and (2) the purchaser of 1 acre more or less of lot 11 of the notice and of the block survey preliminary plan 161, now shown as lot 11E on the same plan, upon payment to the Government Agent at Ratnapura, on or before the 5th day of August, 1914, of a sum of Rupees Fifteen only (Rs. 15), he withdrew claim to the above-mentioned lot 11 of this order; and whereas the said 56th claimant entered into an agreement in writing dated the 5th day of May, 1914, whereby in consideration of being declared the purchaser of 2 acres more or less of lot 81 of the notice and of the block survey preliminary plan 161, now shown as lot 81B on the same plan, upon payment to the Government Agent at Ratnapura, on or before the 5th day of August, 1914, of a sum of Rupees Thirty only (Rs. 30), he withdrew claim to the above-mentioned lots 81, 81A, and 81C of this order; and whereas the said 57th claimant entered into an agreement in writing dated the 5th day of May, 1914, whereby in consideration of being declared the purchaser of 8 acres more or less of lot 8 of the notice and of the block survey preliminary plan 161, now shown as lot 8A on the same plan, upon payment to the Government Agent at Ratnapura, on or before the 5th day of August, 1914, of a sum of Rupees One hundred and Twenty only (Rs. 120); and whereas the said 58th claimant entered into an agreement in writing dated the 5th day of May, 1914, whereby in consideration of (a) the Settlement Officer settling as private property otherwise than under the Waste Lands Ordinances 2 acres more or less of lot 8 of the notice and of the block survey preliminary plan 161, now shown as lot 8D on the same plan, and (b) his being declared the purchaser of 4 acres more or less of lot 8 of the notice and of the block survey preliminary plan 161, now shown as lot 8B on the same plan, upon payment to the Government Agent at Ratnapura, on or before the 5th day of August, 1914, of a sum of Rupees Sixty only (Rs. 60), they withdrew claim to the above-mentioned lots 8, 8C, and 8E of this order; and whereas the said 59th claimant has withdrawn his claim to the above-mentioned lots 45, 45C, 271A, 271C, 271D, 271G, 271I, 271L, 271W, 271F, 271O, 271AM, 271Q, 271T, 271AB, 271AG, and 271AK of this order; and whereas the said 60th claimant has withdrawn his claim to the above-mentioned lots 271A, 271C, 271D, 271G, 271I, 271L, 271W, 271F, 271O, 271AM, 271Q, 271T, 271AB, 271AG, and 271AK of this order; and whereas the said 61st and 62nd claimants entered into an agreement in writing dated the 6th day of May, 1914, whereby in consideration of their being declared the purchasers of 2 acres more or less of lot 271 of the notice and of the block survey preliminary plan 161, now shown as lot 271S on the same plan, upon payment to the Government Agent at Ratnapura, on or before the 6th day of August, 1914, of a sum of Rupees Thirty only (Rs. 30); and whereas the said 63rd claimant entered into an agreement in writing dated the 6th day of May, 1914, whereby in consideration of being declared the purchaser of 3 acres more or less of lot 271 of the notice and of the block survey preliminary plan 161, now shown as lot 271P on the same plan, upon payment to the Government Agent at Ratnapura, on or before the 6th day of August, 1914, of a sum of Rupees Forty-five only (Rs. 45); and whereas the said 64th claimant entered into an agreement in writing dated the 6th day of May, 1914, whereby, in consideration of being declared the purchasers of 2 acres more or less of lot 271 of the notice and of the block survey preliminary plan 161, now shown as lot 271K on the same plan, upon payment to the Government Agent at Ratnapura, on or before the 6th day of August, 1914, of a sum of Rupees Thirty only (Rs. 30); and whereas the said 65th and 66th claimants entered into an agreement in writing dated the 6th day of May, 1914, whereby in consideration of the Settlement Officer settling as private

property otherwise than under the Waste Lands Ordinances, (a) lots 202 and 200, and (b) $\frac{1}{4}$ acre more or less of lot 194 of the notice and of the block survey preliminary plan 161, now shown as lot 194A on the same plan; and whereas the said 67th claimant entered into an agreement in writing dated the 6th day of May, 1914, whereby in consideration of being declared the purchaser of 2 acres more or less of lot 271 of the notice and of the block survey preliminary plan 161, now shown as lots 271AD, 271AE, and 271AF on the same plan, upon payment to the Government Agent at Ratnapura, on or before the 6th day of August, 1914, of a sum of Rupees Thirty only (Rs. 30); and whereas the said 68th and 69th claimants entered into an agreement in writing dated the 6th day of May, 1914, whereby in consideration of their being declared the purchasers of 2 acres more or less of lot 271 of the notice and of the block survey preliminary plan 161, now shown as lots 271AH, 271AI, and 271AJ on the same plan, upon payment to the Government Agent at Ratnapura, on or before the 6th day of August, 1914, of a sum of Rupees Thirty only (Rs. 30); and whereas the said 70th claimant entered into an agreement in writing dated the 6th day of May, 1914, whereby in consideration of being declared the purchaser of 1 acre more or less of lot 271 of the notice and of the block survey preliminary plan 161, now shown as lots 271Z, 271AA, and 271F1, on the same plan, upon payment to the Government Agent at Ratnapura, on or before the 6th day of August, 1914, of a sum of Rupees Fifteen only (Rs. 15), they withdrew claim to the above-mentioned lots 271A, 271C, 271D, 271G, 271I, 271L, 271W, 271F, 271O, 271AM, 271Q, 271T, 271AB, 271AG, and 271AK of this order; and whereas the said 71st claimant entered into an agreement in writing dated the 6th day of May, 1914, whereby in consideration of being declared the purchaser of 2 acres more or less of lot 271 of the notice and of the block survey preliminary plan 161, upon payment to the Government Agent at Ratnapura, on or before the 6th day of August, 1914, of a sum of Rupees Thirty only (Rs. 30), he withdrew claim to the remainder of the above-mentioned lots 271A, 271C, 271D, 271G, 271I, 271L, 271W, 271F, 271O, 271AM, 271Q, 271T, 271AB, 271AG, and 271AK of this order; and whereas it was further agreed that in default of such payment, the claim of the said claimant to the said portion of lot 271 in respect of which the said payment was to be made should also be considered to have been withdrawn, and the said portion of land should be declared to be the property of the Crown; and whereas the said claimant has failed to make the said payment by the due date, his claim to the said portion of lot 271 is considered to have been withdrawn; and whereas the said 72nd claimant entered into an agreement in writing dated the 6th day of May, 1914, whereby in consideration of (a) the Settlement Officer settling as private property otherwise than under the Waste Lands Ordinances 3 acres more or less of lot 271 of the notice and of the block survey preliminary plan 161, now shown as lot 271U on the same plan, and (b) being declared the purchasers of 2 acres more or less of lot 279 of the notice and of the block survey preliminary plan 161, now shown as lot 279A on the same plan, upon payment to the Government Agent at Ratnapura, on or before the 6th day of August, 1914, of a sum of Rupees Thirty only (Rs. 30), he withdrew claim to the above-mentioned lots 271A, 271C, 271D, 271G, 271I, 271L, 271W, 271F, 271O, 271AM, 271Q, 271T, 271AB, 271AG, 271AK and 279 of this order; and whereas the said 73rd claimant entered into an agreement in writing dated the 6th day of May, 1914, whereby in consideration of (a) the Settlement Officer settling as private property otherwise than under the Waste Lands Ordinances, $\frac{1}{4}$ acre more or less of lot 271 of the notice and of the block survey preliminary plan 161, now shown as lot 271AL on the same plan, (b) his being declared along with the said 80th, 81st, and 82nd claimants, the purchaser of 3 acres more or less of lot 312 of the notice and of the block survey preliminary plan 161, upon payment to the Government Agent at Ratnapura, on or before the 6th day of August, 1914, of a sum of Rupees Forty-five only (Rs. 45), and (c) his being declared the purchaser of 2 acres more or less of lot 271 of the notice and of the block survey preliminary plan 161, now shown as lot 271N on the same plan, upon payment to the Government Agent at Ratnapura, on or before the 6th day of August, 1914, of a sum of Rupees Thirty only (Rs. 30), he withdrew his claim to the above-mentioned lots 271A, 271C, 271D, 271G, 271I, 271L, 271W, 271F, 271O, 271AM, 271Q, 271T, 271AB, 271AG, 271AK and the remainder of lot 312 of this order; and whereas it was further agreed that in default of such payments, the claim of the said claimant to the said portions of land in respect of which the said payments were to be made should also be considered to have been withdrawn, and the said portions of land should be declared to be the property of the Crown; and whereas the said claimant has failed to make one of the said payments, viz., Rs. 45, in respect of one of the said lands, viz., 3 acres of lot 312, his claim to the said 3 acres of lot 312 is considered to have been withdrawn; and whereas the said 74th claimant has withdrawn his claim to the above-mentioned lots 271A, 271C, 271D, 271G, 271I, 271L, 271W, 271F, 271O, 271AM, 271Q, 271T, 271AB, 271AG, 271AK, 261, 319A, 319C, 320A, 320B, 320D, 320G, 320H, 320J, and 320K of this order; and whereas the said 75th and 76th claimants entered into an agreement in writing dated the 11th day of July, 1914, whereby in consideration of their being declared the purchasers of 15 acres more or less to include lot 292, of lot 271 of the notice and of the block survey preliminary plan 161, now shown as lots 271X and 292 on the same plan, upon payment to the Government Agent at Ratnapura, on or before the 11th day of October, 1914, of a sum of Rupees Two hundred and Twenty-five only (Rs. 225), they withdrew claim to the above-mentioned lots 271A, 271C, 271D, 271G, 271I, 271L, 271W, 271F, 271O, 271AM, 271Q, 271T, 271AB, 271AG, 271AK, 290, 293, 272, 274, and 286 of this order; and whereas the said 77th claimant entered into an agreement in writing dated the 6th day of May, 1914, whereby in consideration of the Settlement Officer settling as private property otherwise than under the Waste Lands Ordinances $\frac{1}{2}$ an acre more or less of lot 93 of the notice and of the block survey preliminary plan 161, now shown as lot 93C on the same plan, he withdrew claim to the above-mentioned lots 93, 93A, and 93B of this order; and whereas the said 78th and 79th claimants entered into two agreements in writing dated the 16th day of May, 1914, whereby in consideration of the Settlement Officer settling as private property otherwise than under the Waste Lands Ordinances, as an act of grace (a) $1\frac{1}{2}$ acres more or less of lot 132 of the notice and of the block survey preliminary plan 161, now shown as lot 132B on the same plan, and (b) lot 138 of the notice and of the block survey preliminary plan 161, they withdrew claim to the above-mentioned lots 132, 132A, 93, 93A, and 93B of this order; and whereas the said 80th to 82nd claimants entered into two agreements in writing dated the 6th day of May, 1914, and the 15th day of May, 1914, respectively, whereby in consideration of (a) the Settlement Officer settling as private property otherwise than under the Waste Lands Ordinances lot 317 of the notice and of the block survey preliminary plan 161, and (b) their being declared the purchasers of 3 acres more or less of lot 312 of the notice and of the block survey preliminary plan 161, upon payment to the Government Agent at Ratnapura, on or before the 6th day of August, 1914, of a sum of Rupees Forty-five only (Rs. 45) they withdrew claim to the remainder of lot 312 and to the above-mentioned lots 320A, 320B, 320D, 320G, 320H, 320J, and 320K of this order; and whereas it was further agreed that in default of such payment the claim of the said claimants to the said portion of land in respect of which the said payment was to be made should also be considered to have been withdrawn, and the said portion of land should be declared to be the property of the Crown; and whereas the said claimants have failed to make the said payment by the due date, their claim to the said portion of land in respect of which the said payment was to be made, is considered to have been withdrawn; and whereas the said 83rd and 84th claimants entered into an agreement in writing dated the 6th day of May, 1914, whereby in consideration of the Settlement Officer settling as private property otherwise than under the Waste Lands Ordinances lot 60 of the notice and of the block survey preliminary plan 161; and whereas the said 85th and 86th claimants entered into two agreements in writing dated the 16th day of May, 1914, and the 18th day of May, 1914, respectively, whereby in consideration of their being declared the purchasers along with Udahawatta Podisinnu of 2 acres more or less of lot 68 and 69 of the notice and of the block survey preliminary plan 161, now shown as lots 68A and 69 on the same plan, upon payment to the Government Agent at Ratnapura, on or before the 16th day of August, 1914, of a sum of Rupees Thirty only (Rs. 30), they withdrew claim to the above-mentioned lots 68 and 68B of this order; and whereas the said 87th claimant entered into an agreement in writing dated the 6th day of May, 1914, whereby in consideration of being declared the purchaser of 2 acres more or less of lot 279 of the notice and of the block survey preliminary plan 161, now shown as lot 279B on the same plan, upon payment to the Government Agent at Ratnapura, on or before the 6th day of

August, 1914, of a sum of Rupees Twenty only (Rs. 20), he withdrew claim to the above-mentioned lot 279 of this order; and whereas the said 88th claimant entered into an agreement in writing dated the 16th day of May, 1914, whereby in consideration of being declared along with Diddeniya Hewayalage Podisa, the purchaser of 3 acres more or less of lot 284 of the notice and of the block survey preliminary plan 161, upon payment to the Government Agent at Ratnapura, on or before the 16th day of August, 1914, of a sum of Rupees Forty-five only (Rs. 45), he withdrew claim to the remainder of the above-mentioned lot 284 of this order; and whereas it was further agreed that in default of such payment the claim of the said claimant to the said portion of land in respect of which the said payment was to be made should also be considered to have been withdrawn, and the said portion of land should be declared to be the property of the Crown; and whereas the said claimant has failed to make the said payment by the due date, his claim to the said portion of land in respect of which the said payment was to be made is considered to have been withdrawn; and whereas the said 89th claimant entered into an agreement in writing dated the 16th day of May, 1914, whereby in consideration of the Settlement Officer settling as private property otherwise than under the Waste Lands Ordinances, as an act of grace, $1\frac{1}{2}$ acres of lot 132 of the notice and of the block survey preliminary plan 161, now shown as lot 132B on the same plan; and whereas the said 90th and 91st claimants entered into an agreement in writing dated the 16th day of May, 1914, whereby in consideration of the Settlement Officer settling as private property otherwise than under the Waste Lands Ordinances (a) lot 138 of the notice and of the block survey preliminary plan 161, and (b) $1\frac{1}{2}$ acres more or less of lot 132 of the notice and of the block survey preliminary plan 161, now shown as lot 132B on the same plan, they withdrew claim to the above-mentioned lots 132 and 132A of this order; and whereas the said 92b claimant for himself and the 92nd claimant, for himself and as duly appointed guardian over the minors 92d to 92h claimants, entered into an agreement in writing dated the 12th day of July, 1916, and the said 92a and 92c claimants entered into an agreement in writing dated the 16th day of July, 1916, whereby in consideration of the said 92nd and 92a to 92h claimants being declared the purchasers of 6 acres more or less of lot 45 of the notice and of the block survey preliminary plan 161 upon payment to the Assistant Government Agent at Kalutara, on or before the 12th day of October, 1916, of a sum of Rupees Ninety only (Rs. 90), they withdrew claim to the remainder of the above-mentioned lot 45 and to lot 45c of this order; and whereas it was further agreed that in default of such payment the claim of the said claimants to the said portion of land in respect of which the said payment was to be made, should also be considered to have been withdrawn, and the said portion of land should be declared to be the property of the Crown; and whereas the said claimants have failed to make the said payment by the due date, their claim to the said portion of land in respect of which the said payment was to be made is considered to have been withdrawn; and whereas the said 93rd claimant has withdrawn his claim to the above-mentioned lots 66A, 66B, 66C, 66D, 66E, 66H, 66I, 66J, 66L, 66M, 66N, 66O, 66P, 66Q, 66R, and 66U of this order; and whereas Kodituwakku Arachchillaye Appuhamy, as duly appointed representative of the minor, 94th claimant, entered into an agreement in writing dated the 4th day of August, 1916, whereby in consideration of the said minor 94th claimant, being declared the purchaser of 1 acre more or less of lot 66 of the notice and of the block survey preliminary plan 161, upon payment to the Government Agent at Ratnapura, on or before the 4th day of November, 1916, of a sum of Rupees Fifteen only (Rs. 15), he withdrew the claim of the said minor 94th claimant to the remainder of lot 66 and to the above-mentioned lots 66A, 66B, 66C, 66D, 66E, 66H, 66I, 66J, 66L, 66M, 66N, 66O, 66P, 66Q, 66R, 66U, 90C, and 90D of this order; and whereas it was further agreed that in default of such payment, the claim of the said claimant to the said portion of land in respect of which the said payment was to be made, should also be considered to have been withdrawn, and the said portion of land should be declared to be the property of the Crown; and whereas the said Kodituwakku Arachchillaye Appuhamy, as duly appointed representative of the said minor claimant, has failed to make the said payment by the due date, the claim of the said minor claimant to the said portion of land in respect of which the said payment was to be made, is considered to have been withdrawn; and whereas the said 95th and 96th claimants have withdrawn their claim to the above-mentioned lots 8, 8C, 8E, 11, 28, 28N, 28Q, 28R, 28J, 28U, 28V, 28AB, 28AD, 28AG, 42, 45, 45C, 46, 47, 49, 53, 54A, 66A, 66B, 66C, 66D, 66E, 66H, 66I, 66J, 66L, 66M, 66N, 66O, 66P, 66Q, 66R, 66U, 68, 68B, 74, 75A, 75B, 76, 81, 81A, 81C, 90C, 90D, 93, 93A, 93B, 114A, 130, 130A, 144, 144F, 144H, 144B, 144C, 144G, 132, 132A, 201, 213, 269, 252, 254, 259, 261, 271A, 271C, 271D, 271G, 271I, 271L, 271W, 271E, 271O, 271AM, 271Q, 271T, 271AB, 271AG, 271AK, 290, 293, 294, 272, 274, 278, 279, 286, 319A, 319C, 320A, 320B, 320D, 320G, 320H, 320J, 320K, 212, 243A, 284, 308, 312, and 322A of this order; I, Walter Ernest Wait, Special Officer appointed under section 28 of the said Ordinances, under and by virtue of the powers vested in me in that behalf by section 4 of the said Ordinances, do hereby on this 30th day of August, 1920, order and declare under section 4, sub-section (1), of the said Ordinances, that the said lands as more fully described herein below, are the property of the Crown.

Description of the Lands referred to.

The following lots situated in the village of Denawakapatakada, in the Uda pattuwa of the Nawadun korale of the Ratnapura District, in the Province of Sabaragamuwa, as described in the annexed diagrams:—

I.—Block survey preliminary plan 161.

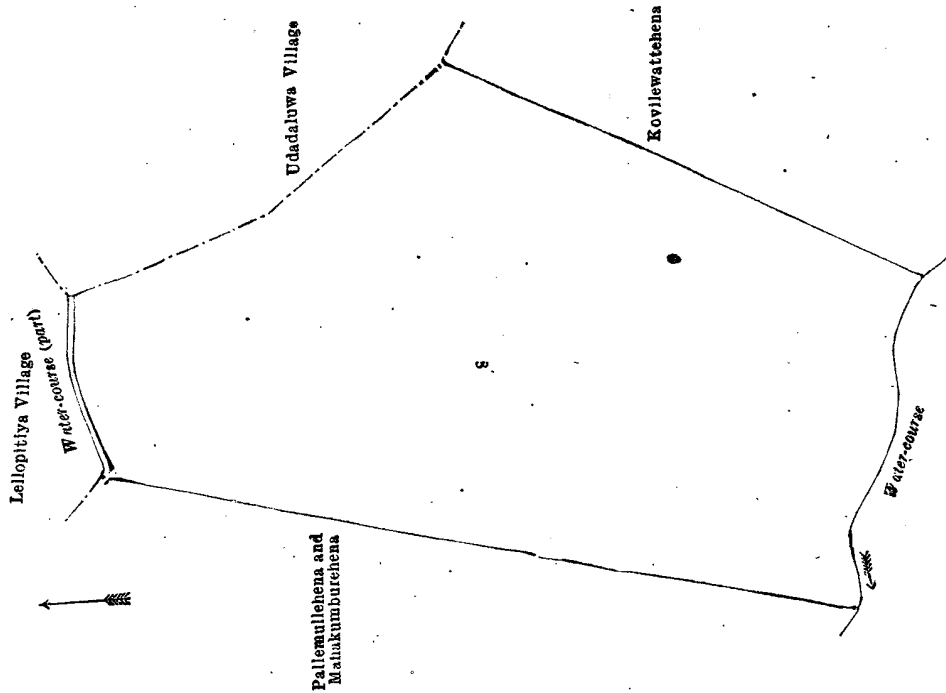
Lot.	Name of Land.	Extent, A. R. P.
8	Mahakumburehena and Kowilawattehena	13 3 34

and bounded as follows: on the north by a water-course (part); on the east by the village limit of Udadaluwa, Kovile-wattehena sold to Balayalaya Macho under the Waste Lands Ordinances; on the south by a water-course; on the west by Pallemullehena and Mahakumburehena sold to Naullage Don Abraham Perera Appuhamy under the Waste Lands Ordinances.

[For Diagram see page 311.]

II.—Block survey preliminary plan 161.

Lot.	Name of Land.	Extent, A. R. P.
8C	Bandiwalahena, Deniyagodahena, Mahahena	9 3 0
8E	Wewagodahena	0 1 5
		10 0 5

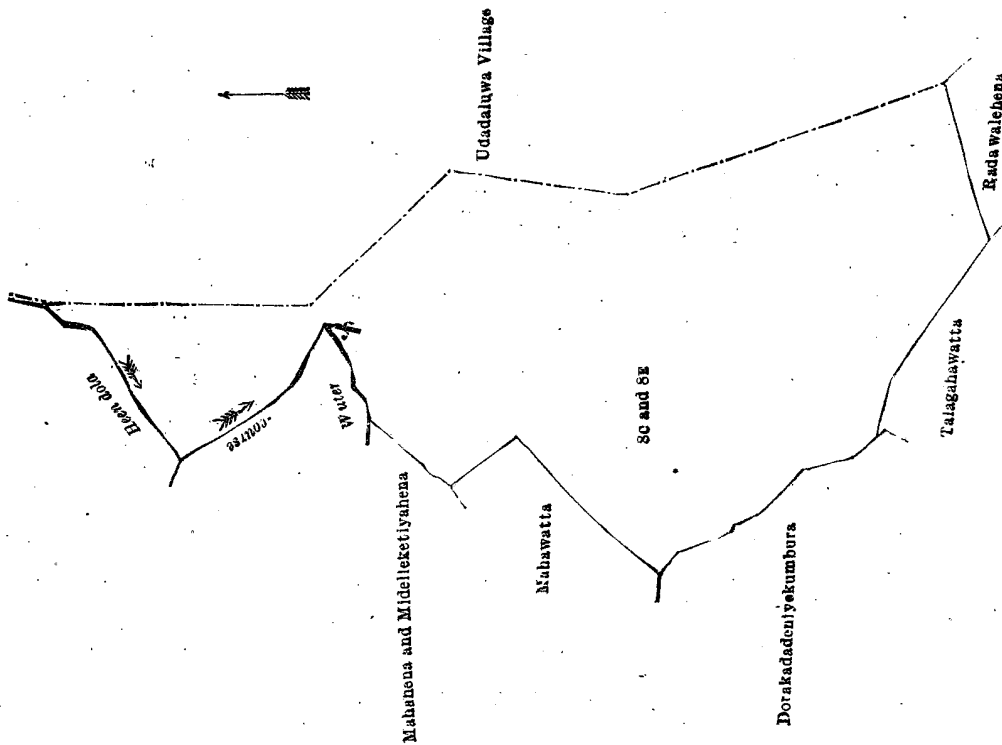


Surveyor-General's Office,
Colombo, May 12, 1920.

Scale of 4 Chains to an Inch.

F. J. SALMON,
for Acting Surveyor-General.

and bounded as follows : on the north by Heendola ; on the east by the village limit of Udadaluwa ; on the south by Radawalehena (private), Talagahawatta claimed by Pelwadiye Balayalage Podi Singho and others ; on the west by Dorakadadeniyakumbura claimed by Balayalage Podi Singho and others, Mahawatta claimed by Tennakoon Mudiyanseelage Appuhamy and others, Mahahena and Midelleketiyahena (private), a water-course.



Surveyor-General's Office,
Colombo, May 12, 1920.

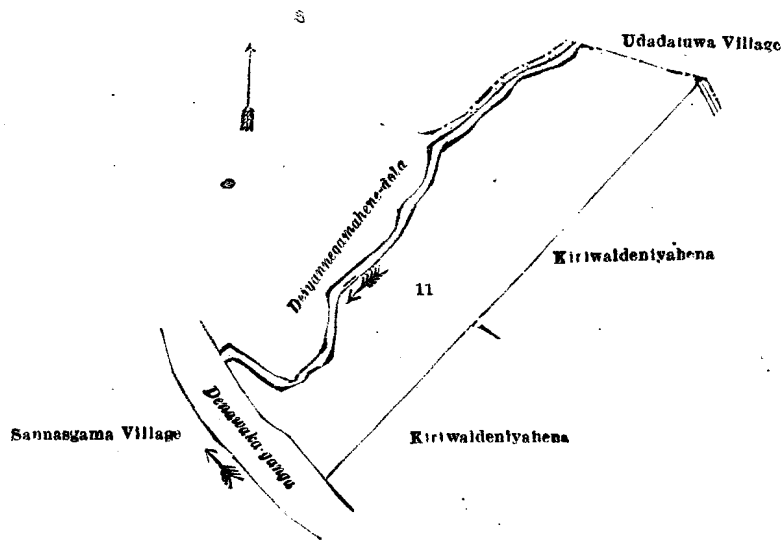
Scale of 4 Chains to an Inch.

F. J. SALMON,
for Acting Surveyor-General.

III.—Block survey preliminary plan 161.

Lot.	Name of Land.	Extent, A. R. P.
11	Deiyanegamahena	2 3 8

and bounded as follows: on the north by the village limit of Udadaluwa; on the east by Kiriwaldeniyahena sold to Gamakarannalaye Kirilamaya and another under the Waste Lands Ordinances; on the south by Kiriwaldeniyahena sold to Kcttewatte Arachchillage Lokumahatmaya under the Waste Lands Ordinances, Denawaka-ganga; on the west by Deiyanegamahenadola.



Surveyor-General's Office,
Colombo, May 12, 1920.

Scale of 4 Chains to an Inch.

F. J. SALMON,
for Acting Surveyor-General.

IV.—Block survey preliminary plan 161.

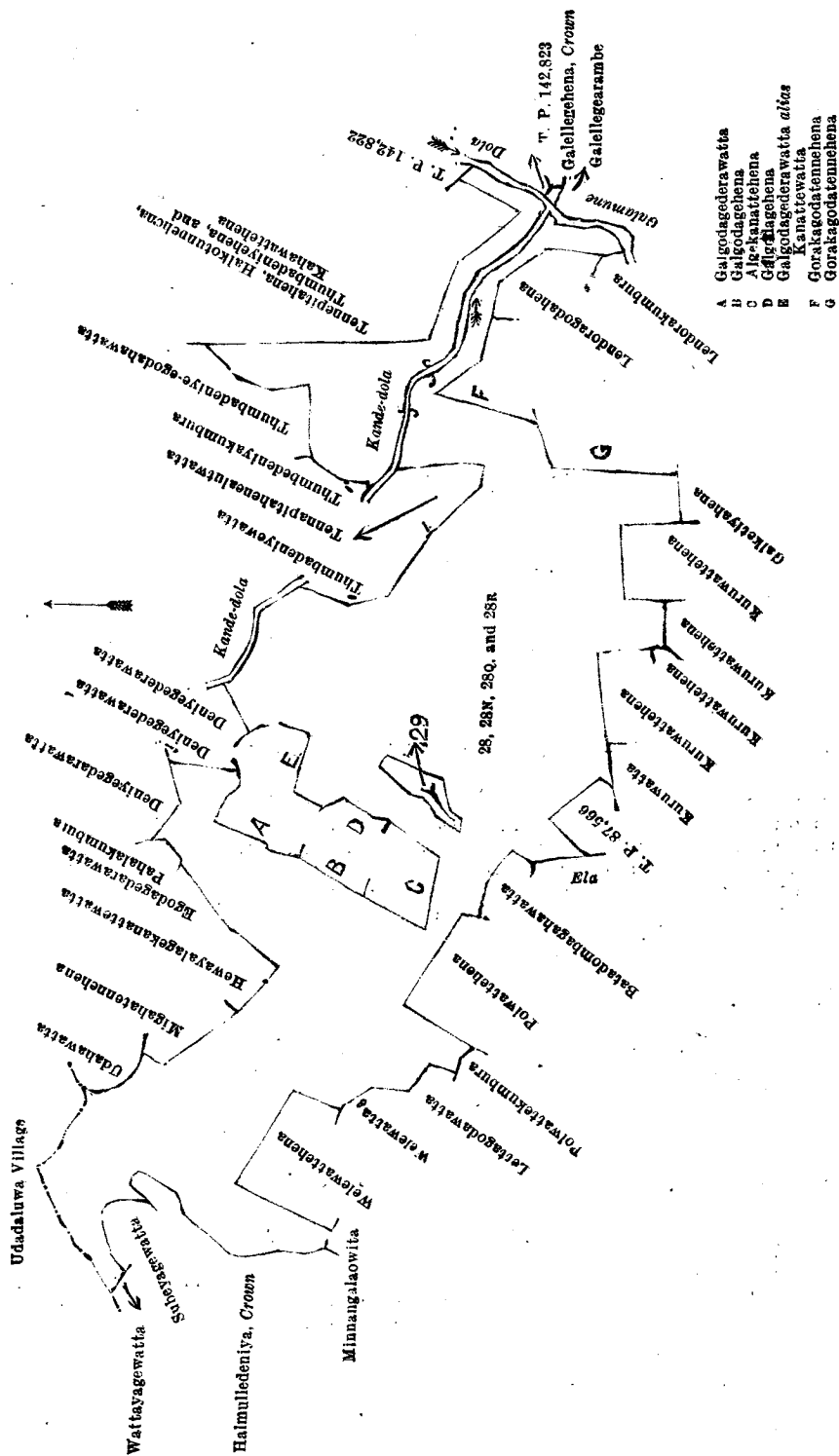
Lot.	Name of Land.	Extent, A. R. P.
28	Halmullehena, Migahatennehena, Wellewattehena, Higgahakapattehena, Egodahena, Deniyegederahena, Galgodagehena, Dehigahawattehena, Batalamandiyehena, Thumbadeniyahena, Gorakagodatennehena, Getaudahahena, Polwattegehena, Tennepitahena, Algekanattehena, Dombagasinnehena, Bogoda-arambeappuhami-gehena, Kuruwattehena, and Galketiyehenya	39 2 10
28N	Gorakagodatennehena	0 0 14
28Q	Kahawattehena, Lenda-aragodahena, Gorakagodatennehena, and Thumbadeniyahena (reservation for streams)	2 1 5
28R	Thumbadeniyahena	3 1 6
		45 0 35

and bounded as follows: on the north by the village limit of Udadaluwa, Udahawatta claimed by Mandawalage Sahandi and others, Migahatennehena (private), Hewayalagekanattewatta claimed by Kirimandugoda Upendra and others, Egodagederawatta claimed by Deniyagedara Sahandi and others, Pahalakumbura claimed by Rammunayalage Rakina, Deniyegederawatta claimed by Deniyagedera Sahandi, Deniyagederawatta claimed by Deniyagedera Kiribaba, Galgodagederawatta claimed by Galgodagedera Setuwa and others, Galgodagehena sold to Galgodage Sutiya under the Waste Lands Ordinances, Algekanattehena sold to Porambe Liyanage James Appu under the Waste Lands Ordinances, Galgodagehena sold to Galgodage Sutiya under the Waste Lands Ordinances, Galgodagederawatta *alias* Kanattewatta claimed by Galgodagedera Setuwa and others, Deniyagederawatta claimed by Deniyagedera Kiribaba, Kandedola, Thumbadeniyawatta claimed by Thumbadeniye Heenhamy and others, Tennepitahenealutwatta claimed by Nekette Rittage Ran Etana and others, Kandedola, Thumbadeniyekumbura claimed by Thumbadeniye Huratalhamy and others, Thumbadeniye-egodahawatta claimed by Thumbadeniye Huratalhamy and others; on the east by Tennepitahena, Halkotunnehena, Thumbadeniyehena, and Kahawattehena sold to Uduma Lebbe Marikkar Abdul Wahabu Marikkar under the Waste Lands Ordinances, T. P. 142,822, Galamunedola, T. P. 142,823, Galellegehena to be declared the property of the Crown under the Waste Lands Ordinances, Galellegearambe claimed by Godagama Kattadige Yosohamy, Galamunedola; on the south by Lendorakumbura claimed by Marapona Ratu Ganitha Gura and others, Lendaragodahena sold to Uduma Lebbe Marikkar Abdul Wahabu Marikkar under the Waste Lands Ordinances, Gorakagodatennehena sold to Godagamakattadige Gira Etana under the Waste Lands Ordinances, Gorakagodatennehena sold to Delgahage Suberat Etana under the Waste Lands Ordinances, Galketiyahena (private), Kuruwattehena sold to Kuruwattege Rankirihamy and another under the Waste Lands Ordinances, Kuruwattehena sold to Kuruwatte Puncheda Etana under the Waste Lands Ordinances, Kuruwattehena sold to Kuruwatte Huratalhamy and another under the Waste Lands Ordinances, Kuruwattehena sold to Kuruwatte Mituruhamy and others under the Waste Lands Ordinances, Kuruwatta claimed by Alutwatta Lama Etana and others, T. P. 87,566, an ela, Batadombagahawatta claimed by Kotage Siman Perera, Polwattahena sold to Kospelawattege Appuhamy under the Waste Lands Ordinances, Polwattakumbura claimed by Hettige Don Singho Appu, Lettagodawatta claimed by Balitiyannalage Kiri Hatana and others, Welewatta claimed by Balitiyannalage Kiri Hatana and others, Welewattahena sold to Balitiyannalage Gunaya and another under the Waste Lands Ordinances; on the west by Minnangalaowita claimed by Gamakoranalage Westu Kira and others, Halmulladeniya to be declared the property of the Crown under the Waste Lands Ordinances, Subeyagewatta (private), Wattayagewatta claimed by Gamakoranalage Pin Se:uwa and others, the village limit of Udadaluwa.

NOTE.—The following lot lying within the above boundaries is excluded from this part of the order and its acreage of 1 rood and 23 perches is not included in the acreage of 45 acres and 35 perches

Block survey preliminary plan 161.

Lot.	Name of Land.	Extent, A. R. P.
29	Algekauattedeniya	0 1 23



Surveyor-General's Office,
Colombo, May 12, 1920.

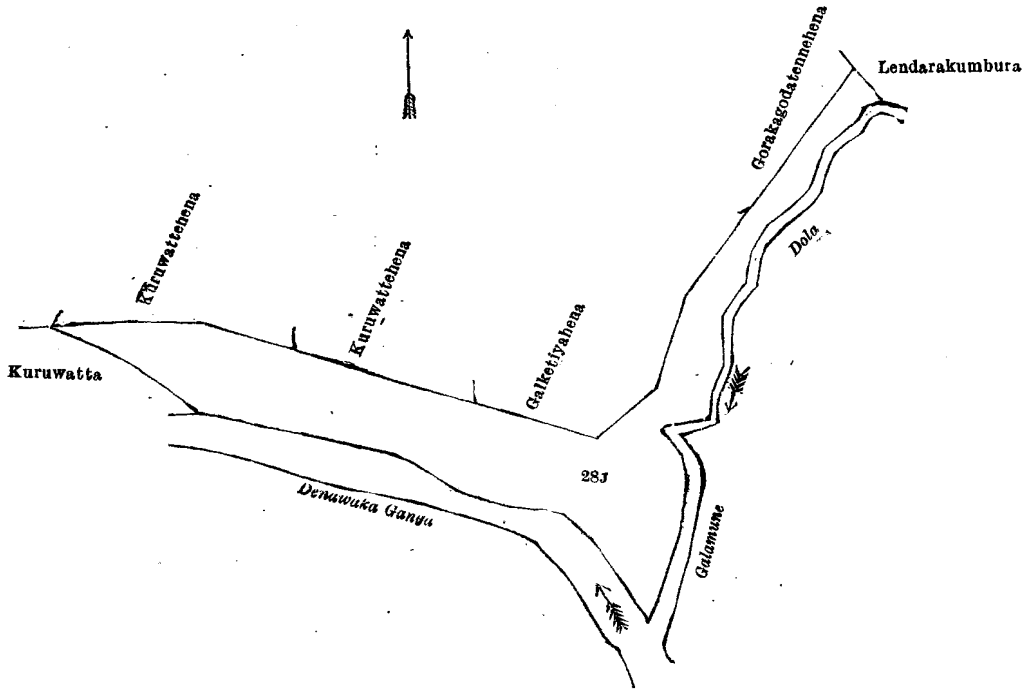
Scale of 8 Chains to an Inch.

F. J. SALMON,
for Acting Surveyor-General.

V.—Block survey preliminary plan 161.

Lot.	Name of Land.	Extent, A. R. P.
28J	Kuruwattehena and Galketiyaehena (reservation for stream)	3 0 20

and bounded as follows : on the north by Kuruwattehena sold to Kuruwatte Punchi Etana under the Waste Lands Ordinances, Kuruwattehena sold to Kuruwattege Rankirihamy and another under the Waste Lands Ordinances, Galketiyaehena (private), Gorakagodatennehena sold to Delgahage Subarat Etana under the Waste Lands Ordinances ; on the east by Lendarakumbura claimed by Marapona Ratu Ganitha Gura and others, Galamune-dola ; on the south by Denawakaganga ; on the west by Kuruwatta claimed by Alutwatta Lama Etana and others.



Surveyor-General's Office,
Colombo, May 12, 1920.

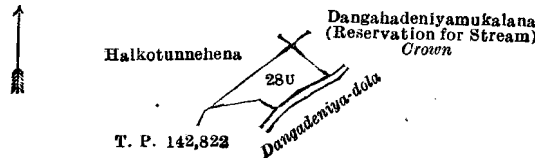
Scale of 4 Chains to an Inch.

F. J. SALMON,
for Acting Surveyor-General.

VI.—Block survey preliminary plan 161.

Lot.	Name of Land.	Extent, A. R. P.
28v ..	Halkotunnehena (reservation for stream) ..	0 0 21

and bounded as follows: on the north by Halkotunnehena sold to Uduma Lebbe Marikkar Abdul Wahabu Marikkar under the Waste Lands Ordinances, Dangahadeniyamukalana (reservation for stream) to be declared the property of the Crown under the Waste Lands Ordinances; on the east by Dangahadeniyamukalana (reservation for stream) to be declared the property of the Crown under the Waste Lands Ordinances, Dangadeniya-dola; on the south by Dangadeniyadola, T. P. 142,822; on the west by Halkotunnahena sold to Uduma Lebbe Marikkar Abdul Wahabu Marikkar under the Waste Lands Ordinances.



Surveyor-General's Office,
Colombo, May 12, 1920.

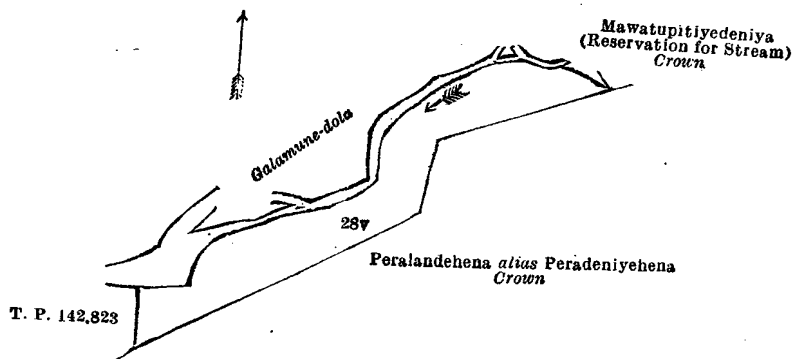
Scale of 4 Chains to an Inch.

F. J. SALMON,
for Acting Surveyor-General.

VII.—Block survey preliminary plan 161.

Lot.	Name of Land.	Extent, A. R. P.
28v ..	Peralandehena <i>alias</i> Peradeniyahenahena (reservation for stream) ..	1 0 32

and bounded as follows: on the north by Galamune-dola, Mawatupitiyedeniya (reservation for stream) to be declared the property of the Crown under the Waste Lands Ordinances; on the east and south by Peralandehena *alias* Peradeniyahena to be declared the property of the Crown under the Waste Lands Ordinances; on the west by T. P. 142,823, Galamune-dola.



Surveyor-General's Office,
Colombo, May 12, 1920.

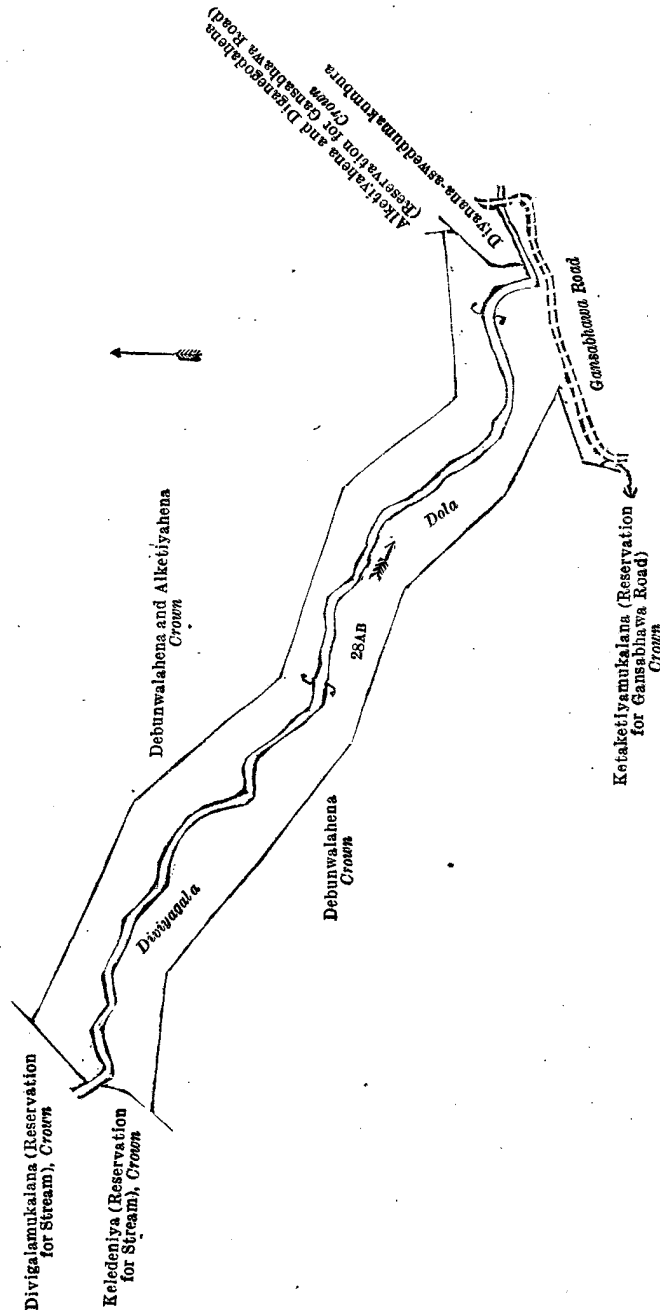
Scale of 4 Chains to an Inch.

F. J. SALMON,
for Acting Surveyor-General.

VIII.—Block survey preliminary plan 161.

Lot.	Name of Land.	Extent, A. R. P.
28AB	Debunwalahena and Alketiyahena (reservation for road and stream)	4 1 30

and bounded as follows : on the north by Divigalamukalana (reservation for stream) to be declared the property of the Crown under the Waste Lands Ordinances, Debunwalahena and Alketiyahena to be declared the property of the Crown under the Waste Lands Ordinances ; on the east by Debunwalahena and Alketiyahena to be declared the property of the Crown under the Waste Lands Ordinances, Alketiyahena and Diganegodahena (reservation for Gansabhawa road) to be declared the property of the Crown under the Waste Lands Ordinances, Diyanana-asweddurnakumbura claimed by Delgahage Subarath Etana and others ; on the south by a Gansabhawa road, Ketaketiyamukalana (reservation for Gansabhawa road) to be declared the property of the Crown under the Waste Lands Ordinances, Debunwalahena to be declared the property of the Crown under the Waste Lands Ordinances ; on the west by Debunwalahena to be declared the property of the Crown under the Waste Lands Ordinances, Keledeniya (reservation for stream) to be declared the property of the Crown under the Waste Lands Ordinances.



Surveyor-General's Office,
Colombo, May 12, 1920.

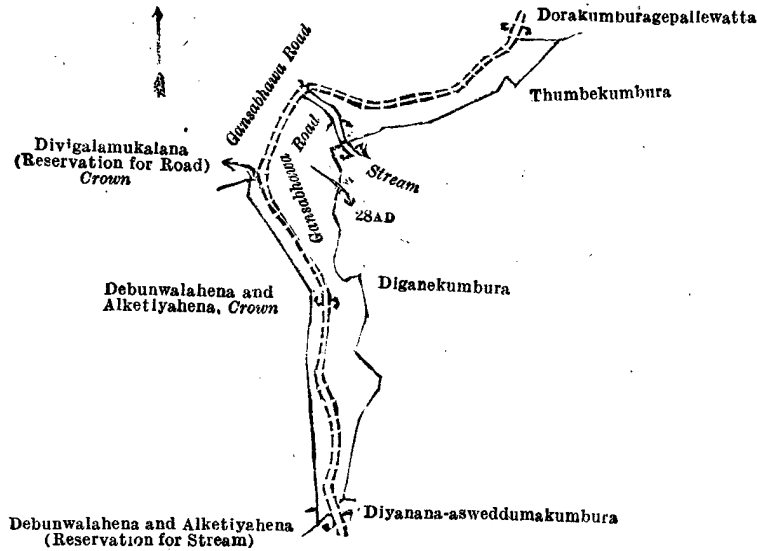
Scale of 4 Chains to an Inch.

F. J. SALMON,
for Acting Surveyor-General.

IX.—Block survey preliminary plan 161.

Lot.	Name of Land.	Extent, A. R. P.
28AD	Alketiyahena and Diganegodahena (reservation for Gansabhawa road)	1 0 14

and bounded as follows : on the north by a Gansabhawa road, Dorakumburagepallewatta claimed by Midelenakattadige Setuhamy and others ; on the east by Thumbekumbura claimed by Iddamalagoda Kumarihamy and others, Diganekumbura claimed by Iddamalagoda Kumarihamy and others ; on the south by Diyanana-asweddurnakumbura claimed by Delgahage Subarath Etana and others, Debunwelahena and Alketiyahena (reservation for stream) to be declared the property of the Crown under the Waste Lands Ordinances ; on the west by Debunwelahena and Alketiyahena to be declared the property of the Crown under the Waste Lands Ordinances, Divigalamukalana (reservation for road) to be declared the property of the Crown under the Waste Lands Ordinances, Gansabhawa road.



Surveyor-General's Office,
Colombo, May 12, 1920.

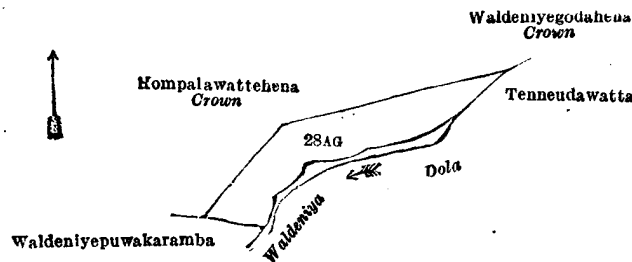
Scale of 4 Chains to an Inch.

F. J. SALMON,
for Acting Surveyor-General.

X.—Block survey preliminary plan 161.

Lot.	Name of Land.	Extent, A. R. P.
28AG	Hompalawattehena and Talagaha-arambehena (reservation for stream)	0 2 15

and bounded as follows: on the north by Hompalawattehena to be declared the property of the Crown under the Waste Lands Ordinances, Waldeniyagodahena to be declared the property of the Crown under the Waste Lands Ordinances; on the east by Tenneudawatta claimed by Delgahawatta Yasohamy and others, Waldeniya-dola; on the south by Waldeniyapuwakaramba; on the west by Hompalawattehena to be declared the property of the Crown under the Waste Lands Ordinances.



Surveyor-General's Office,
Colombo, May 12, 1920.

Scale of 4 Chains to an Inch.

F. J. SALMON,
for Acting Surveyor-General.

XI.—Block survey preliminary plan 161.

Lot.	Name of Land.	Extent, A. R. P.
42	Saddanagalpottamukalana, Halpandeniyamukalana, Helandawattearamba, Alketiyekela and Ahanduwekele	31 0 4

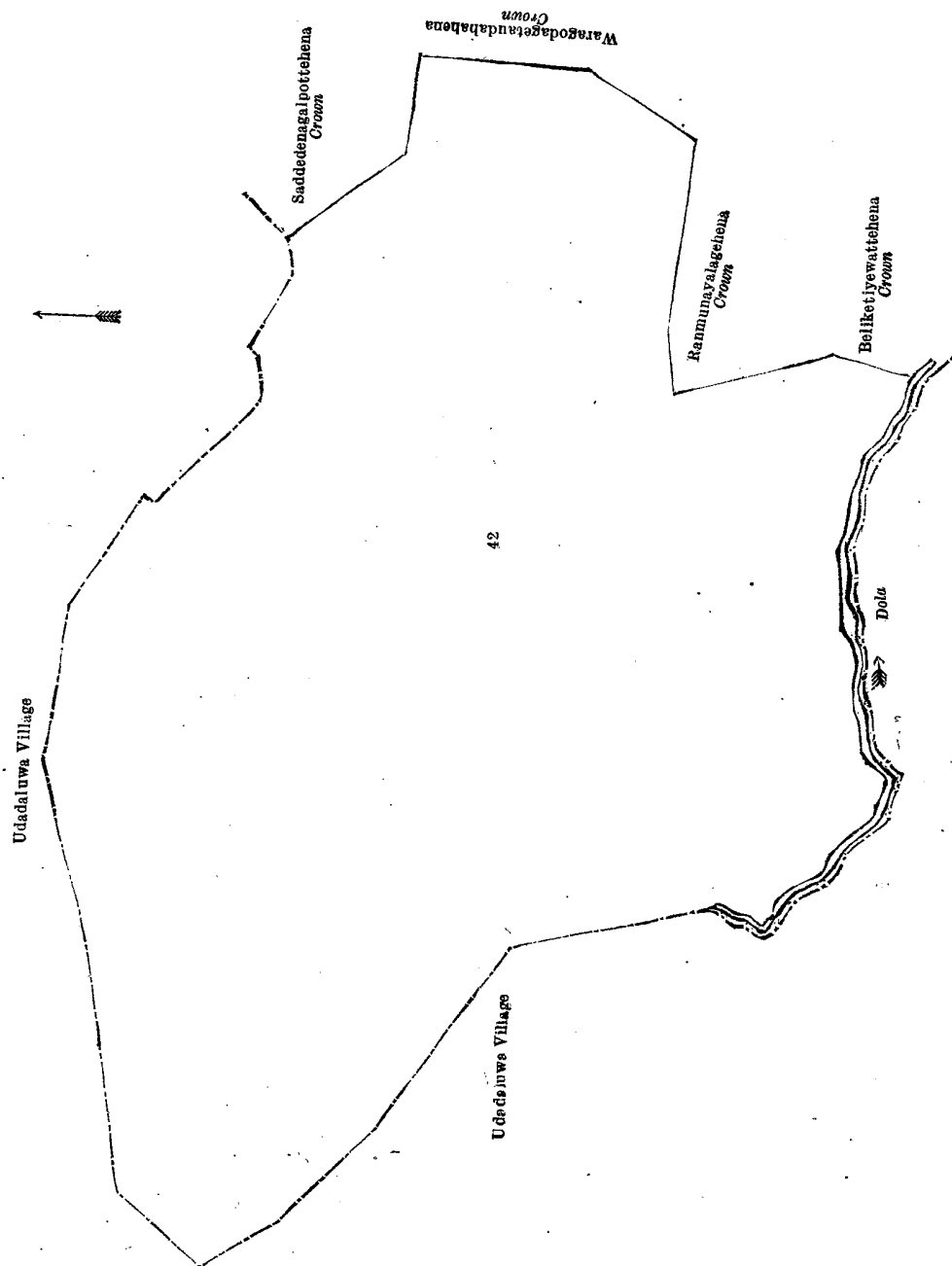
and bounded as follows: on the north by the village limit of Udadaluwa; on the east by Saddedenagalpottahena to be declared the property of the Crown under the Waste Lands Ordinances, Waragodagetaudahena to be declared the property of the Crown under the Waste Lands Ordinances, Rammunayalagehena to be declared the property of the Crown under the Waste Lands Ordinances, Beliketiyewattehena to be declared the property of the Crown under the Waste Lands Ordinances; on the south and west by the village limit of Udadaluwa.

[For Diagram see page 317.]

XII.—Block survey preliminary plan 161.

Lot.	Name of Land.	Extent, A. R. P.
45	Rammunayalagehena, Waragodagetaudahena, Saddedenagalpottahena, Helandahena, Migahadeniyehena, Beliketiyewattehena, Galamaditthahena, Damberehena, Mandawalahena, Kirillewatthahena, Asweddumahena, Mahahena, and Pahaladeniyahena	23 1 16
45C	Alutgederawatta	0 0 11
		23 1 27

and bounded as follows: on the north by the village limit of Udadaluwa, Waragodamukalana *alias* Thumbamukalana to be declared the property of the Crown under the Waste Lands Ordinances, Tennenpithahena to be declared the property of the Crown under the Waste Lands Ordinances, Migahadeniyahena to be declared the property of the Crown under the Waste Lands Ordinances; on the east by Mahadeniya *alias* Migahadeniya to be declared the property of the Crown under the Waste Lands Ordinances, Migahadeniyakumbura claimed by Weragodage Badapissa, Migahadeniya-alutwatta to be declared the property of the Crown under the Waste Lands Ordinances, Delgahadeniyahena to be declared the property

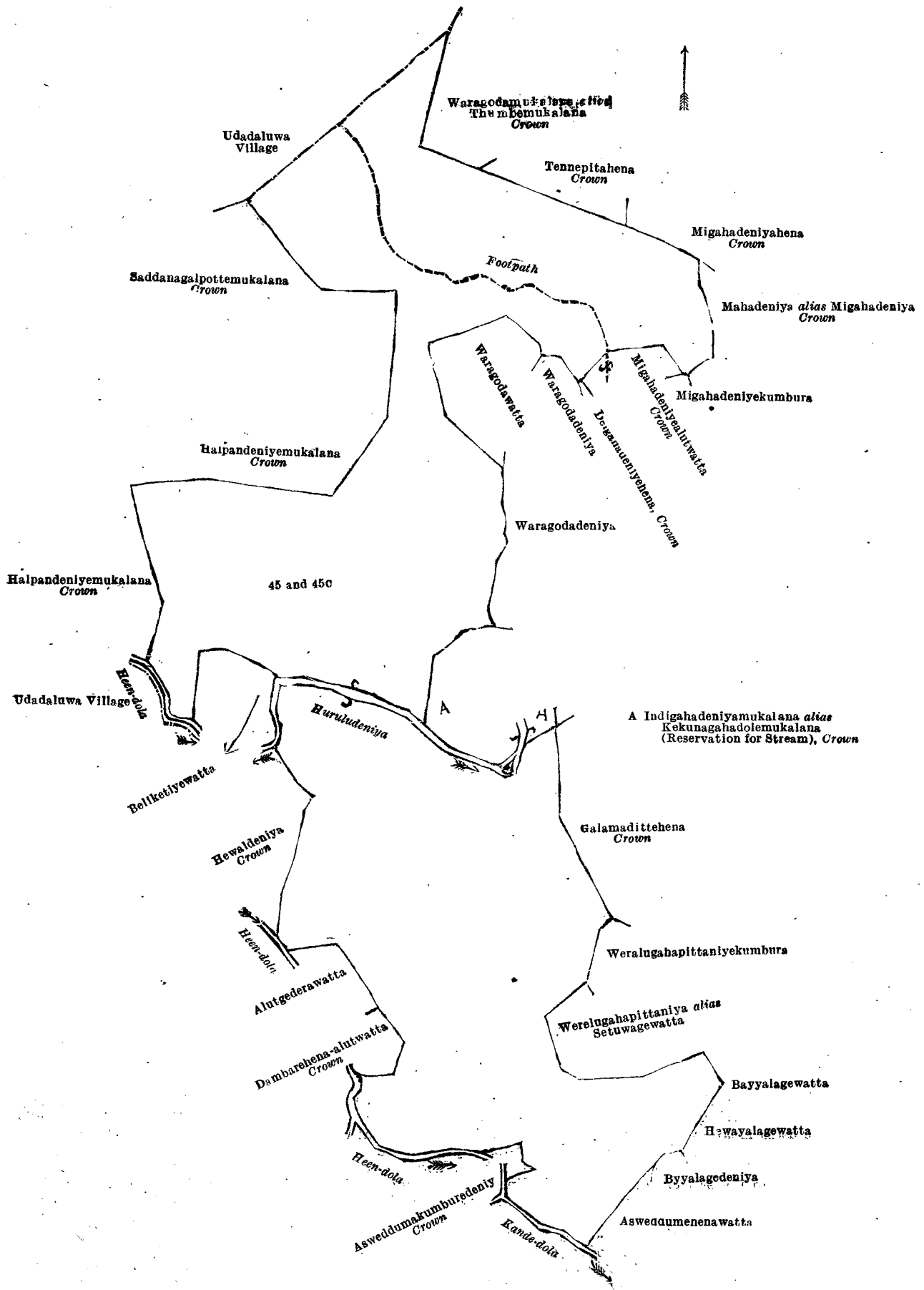


Surveyor-General's Office,
Colombo, May 12, 1920.

Scale of 4 Chains to an Inch.

F. J. SALMON,
for Acting Surveyor-General.

of the Crown under the Waste Lands Ordinances, Waragodadeniya claimed by Waragodage Ratta and others, Waragodawatta claimed by Waragodage Ratta and others, Waragodadeniya claimed by Waragodage Ratta and others, Indigahadeniyamukalana *alias* Kekunagahadolamukalana (reservation for stream) to be declared the property of the Crown under the Waste Lands Ordinances, Huruludeniya, Indigahadeniyamukalana *alias* Kekunagahadolamukalana (reservation for stream) to be declared the property of the Crown under the Waste Lands Ordinances, Galamadittehena to be declared the property of the Crown under the Waste Lands Ordinances, Weralugahapittaniyekumbura claimed by Weralugahapitiya Settuwa and others, Weralugahapittaniya *alias* Setuwagewatta claimed by Weralugaha itiya Settuwa and others; on the south by Bayyalagewatta claimed by Gamakoranalage Kiri Hatana and others, Hewayalagewatta claimed by Hewayalage Tennamali, Bayyalagedeniya claimed by Bayyalage Kiri Baba, Asweddumahenawatta claimed by Galgodagedera Setuwa, Kande-dola, Asweddumakumburedeniya to be declared the property of the Crown under the Waste Lands Ordinances, Heen-dola, Dambarehena-alutwatta to be declared the property of the Crown under the Waste Lands Ordinances, Alutgederawatta claimed by Rammunayalage Kiri Menika; on the west by Heen dola, Hewaldeniya to be declared the property of the Crown under the Waste Lands Ordinances, Huruludeniya, Beliketiyewatta, claimed by Rammunayalage Kiri Menika, the village limit of Udadaluwa, Heen-dola, Halpandeniyaemukalana to be declared the property of the Crown under the Waste Lands Ordinances, Saddanagalpotttemukalana to be declared the property of the Crown under the Waste Lands Ordinances, the village limit of Udadaluwa.



Surveyor-General's Office,
Colombo, May 12, 1920

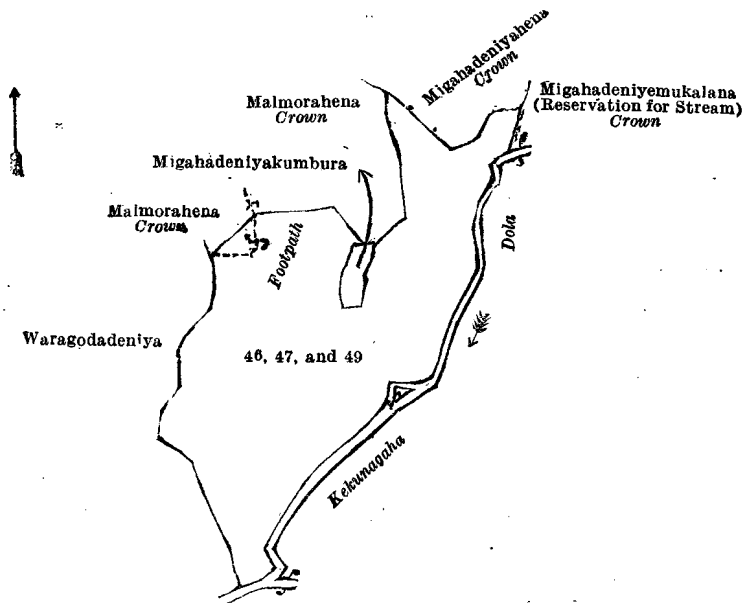
Scale of 4 Chains to an Inch.

F. J. SALMON,
for Acting Surveyor-General.

XIII.—Block survey preliminary plan 161.

Lot.	Name of Land.	Extent, A. R. P.
46	Migahadeniyéalutwatta	0 1 31
47	Delgahadeniyehena	1 2 32
49	Mahadeniya <i>alias</i> Migahadeniya	1 0 17
		3 1 0

and bounded as follows: on the north by Malmorahena to be declared the property of the Crown under the Waste Lands Ordinances, Migahadeniyakumbura claimed by Waragodage Badapissa, Malmorahena to be declared the property of the Crown under the Waste Lands Ordinances, Migahadeniyahena to be declared the property of the Crown under the Waste Lands Ordinances; on the east by Migahadeniyemukalana (reservation for stream) to be declared the property of the Crown under the Waste Lands Ordinances, Kekunagaha-dola; on the south by Kekunagaha-dola, Waragodadeniya claimed by Waragodage Ratta and others, Malmorahena to be declared the property of the Crown under the Waste Lands Ordinances.



Surveyor-General's Office,
Colombo, May 12, 1920

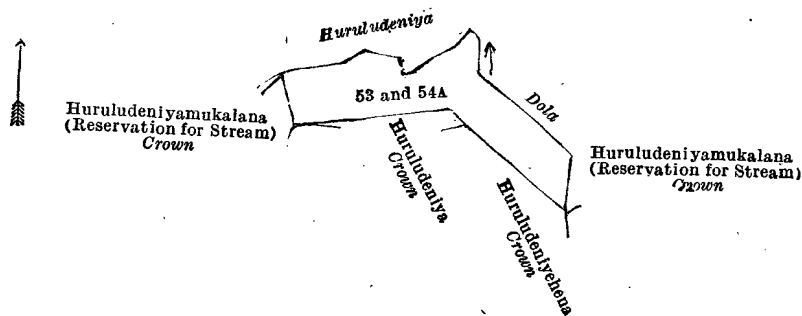
Scale of 4 Chains to an Inch.

F. J. SALMON,
for Acting Surveyor-General.

XIV. — Block survey preliminary plan. 161.

Lot.	Name of Land.	Extent, A. R. P.
53	Huruludeniya (reservation for stream)	0 2 13
54A	Huruludeniye-hena (reservation for stream)	0 0 37
		0 3 10

and bounded as follows: on the north by Huruludeniye-dola; on the east by Huruludeniya mukalana (reservation for stream) to be declared the property of the Crown under the Waste Lands Ordinances; on the south by Huruludeniye-hena to be declared the property of the Crown under the Waste Lands Ordinances, Huruludeniya to be declared the property of the Crown under the Waste Lands Ordinances; on the west by Huruludeniya mukalana (reservation for stream) to be declared the property of the Crown under the Waste Lands Ordinances.



Surveyor-General's Office,
Colombo, May 12, 1920.

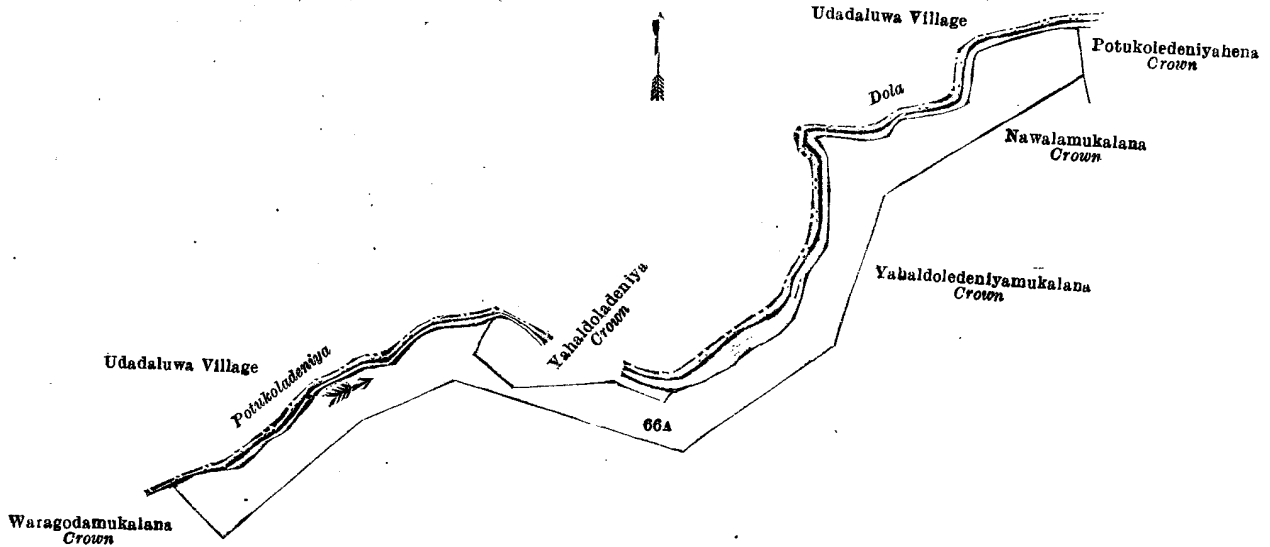
Scale of 4 Chains to an Inch.

F. J. SALMON,
for Acting Surveyor-General.

XV.—Block survey preliminary plan 161.

Lot.	Name of Land.	Extent, A. R. P.
66A	Nawalamukalana, Waragodamukalana, Yahaldoleniyamukalana (reservation for stream)	2 1 9

and bounded as follows : on the north by Yahaldoleniya to be declared the property of the Crown under the Waste Lands Ordinances, Potukoladeniya-dola (the village limit of Udadaluwa); on the east by Potukoladeniyahena to be declared the property of the Crown under the Waste Lands Ordinances, Nawalamukalana to be declared the property of the Crown under the Waste Lands Ordinances, Yahaldoleniyamukalana to be declared the property of the Crown under the Waste Lands Ordinances; on the south by Yahaldoleniyamukalana to be declared the property of the Crown under the Waste Lands Ordinances; on the west by Waragodamukalana to be declared the property of the Crown under the Waste Lands Ordinances, Potukoladeniya-dola (the village limit of Udadaluwa).



Surveyor-General's Office,
Colombo, May 12, 1920.

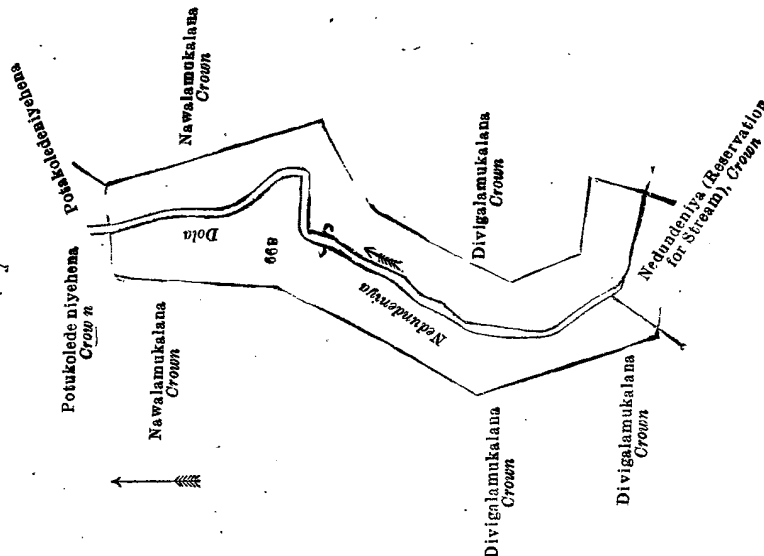
Scale of 4 Chains to an Inch.

F. J. SALMON,
for Acting Surveyor-General.

XVI.—Block survey preliminary plan 161.

Lot.	Name of Land.	Extent, A. R. P.
66B	Divigalamukalana and Nawalamukalana (reservation for stream)	2 3 30

and bounded as follows : on the north by Potukoladeniyehena to be declared the property of the Crown under the Waste Lands Ordinances, Potukoladeniyehena sold to Pelpola Hatankiralaye Kiri Hatana under the Waste Lands Ordinances; on the east by Nawalamukalana to be declared the property of the Crown under the Waste Lands Ordinances, Divigalamukalana to be declared the property of the Crown under the Waste Lands Ordinances; on the south by Nedundeniya (reservation for stream) to be declared the property of the Crown under the Waste Lands Ordinances; on the west by Divigalamukalana to be declared the property of the Crown under the Waste Lands Ordinances, Nawalamukalana to be declared the property of the Crown under the Waste Lands Ordinances.



Surveyor-General's Office,
Colombo, May 12, 1920.

Scale of 4 Chains to an Inch.

F. J. SALMON,
for Acting Surveyor-General.

XVII.—Block survey preliminary plan 161.

Lot.	Name of Land.	Extent, A. R. P.
66c	Divigalamukalana, Welahenamukalana, Nawinnemukalana, Potukoledeniyamukalana (reservation for stream)	5 2 10
66d	Welahenamukalana and Hettiwalakadamukalana (reservation for stream)	4 0 21
		9 2 31

and bounded as follows: on the north by the village limit of Bulatwatta (Yahal-dola), Welahena to be declared the property of the Crown under the Waste Lands Ordinances, the village limit of Narangoda (Yahal-dola); on the east by Pangahadeniyahena (reservation for stream) to be declared the property of the Crown under the Waste Lands Ordinances, Pangahadeniyahena and Koswattehenena sold to Mukalanage Dantha under the Waste Lands Ordinances; on the south by Hettiwalakadamukalana to be declared the property of the Crown under the Waste Lands Ordinances, Welahenamukalana to be declared the property of the Crown under the Waste Lands Ordinances, Welahenamukalana (reservation for footpath) to be declared the property of the Crown under the Waste Lands Ordinances, Gansabhawa road, Welahenamukalana to be declared the property of the Crown under the Waste Lands Ordinances, Baddegehena (reservation for stream) to be declared the property of the Crown under the Waste Lands Ordinances, Divigalamukalana to be declared the property of the Crown under the Waste Lands Ordinances, Yahaldolemukalana *alias* Navinnamukalana to be declared the property of the Crown under the Waste Lands Ordinances, Potukoladeniyamukalana to be declared the property of the Crown under the Waste Lands Ordinances, Potukoladeniyadambarella to be declared the property of the Crown under the Waste Lands Ordinances; on the west by Potukoladeniyehena to be declared the property of the Crown under the Waste Lands Ordinances.

[For Diagram see page 322.]

XVIII.—Block survey preliminary plan 161.

Lot.	Name of Land.	Extent, A. R. P.
66E	Welahenamukalana, Hettiwalakadamukalana (reservation for footpath)	1 2 27

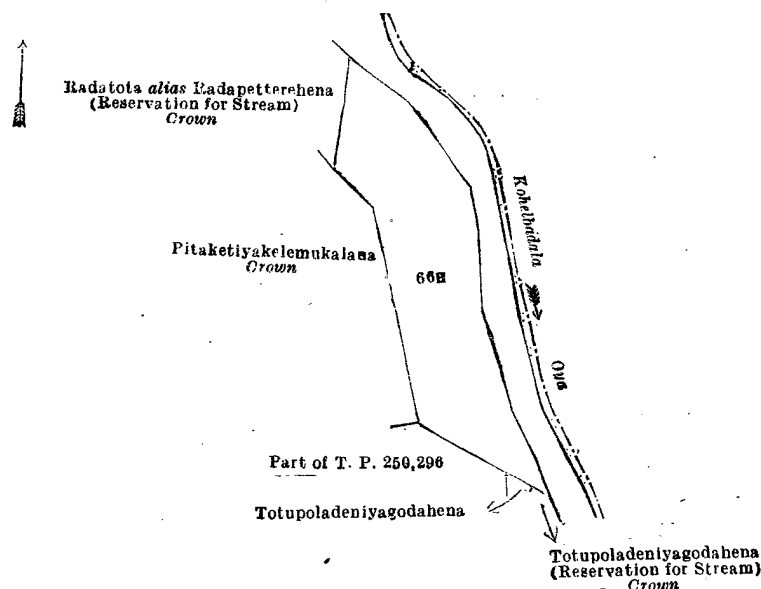
and bounded as follows: on the north by Welahenamukalana (reservation for stream) to be declared the property of the Crown under the Waste Lands Ordinances, Welahenamukalana to be declared the property of the Crown under the Waste Lands Ordinances, Hettiwalakadamukalana to be declared the property of the Crown under the Waste Lands Ordinances, Pangahadeniyahena sold to Mukalanage Dantha under the Waste Lands Ordinances; on the east by Koswattehenena sold to Mukalanage Dantha under the Waste Lands Ordinances, Hettiwalakademukalana to be declared the property of the Crown under the Waste Lands Ordinances; on the south by Paradeniyagodahena (reservation for Gansabhawa road and stream) to be declared the property of the Crown under the Waste Lands Ordinances, Gansabhawa road, Kotehenamukalana (reservation for stream) to be declared the property of the Crown under the Waste Lands Ordinances; on the west by Divigalamukalana to be declared the property of the Crown under the Waste Lands Ordinances, Welahenamukalana to be declared the property of the Crown under the Waste Lands Ordinances, Welahenamukalana (reservation for stream) to be declared the property of the Crown under the Waste Lands Ordinances, Gansabhawa road.

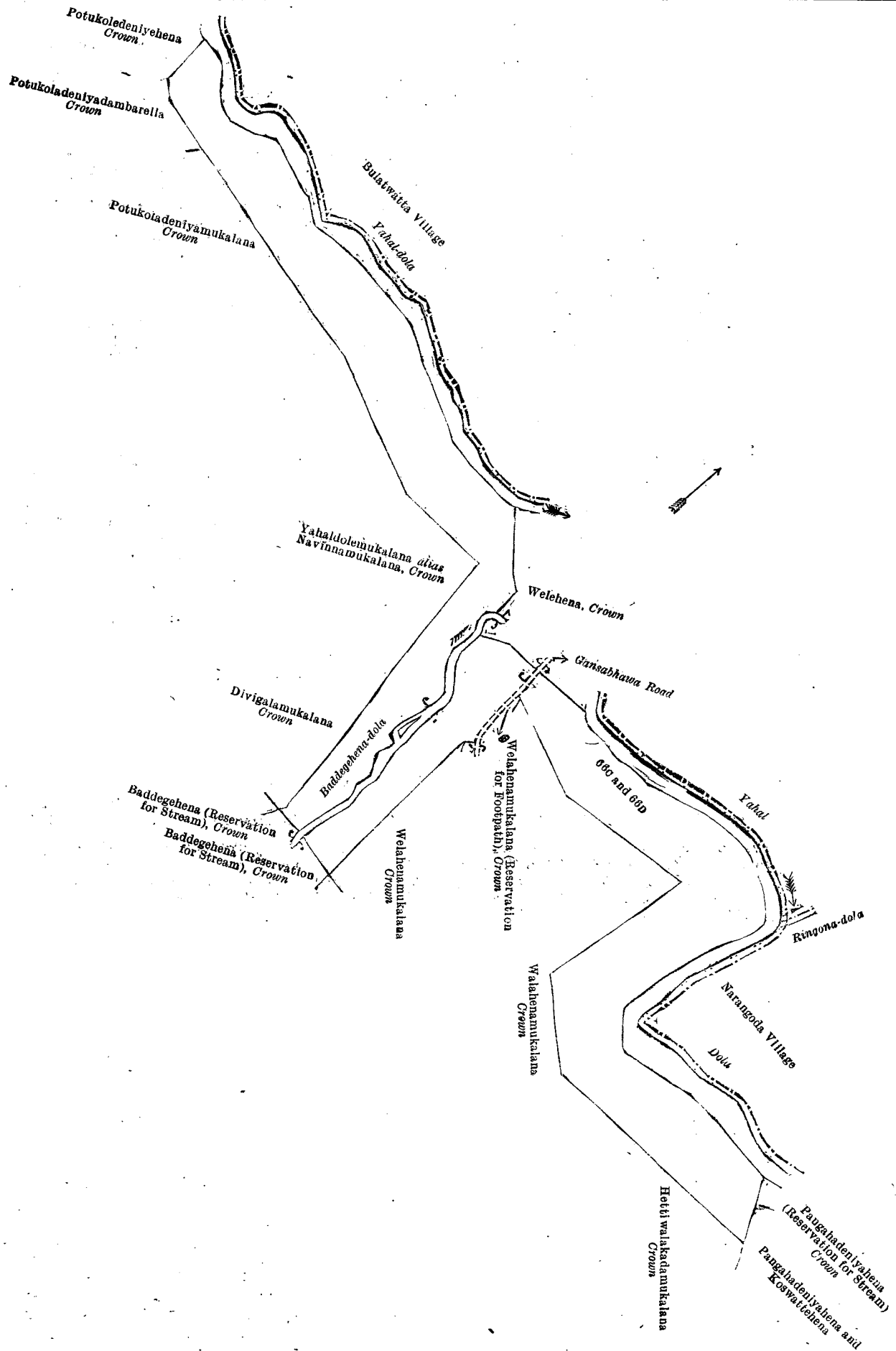
[For Diagram see page 323.]

XIX.—Block survey preliminary plan 161.

Lot.	Name of Land.	Extent, A. R. P.
66H	Hettiwalakadamukalana <i>alias</i> Pitaketiyamukalana (reservation for stream)	1 2 26

and bounded as follows: on the north and east by Kehelbadala-oya; on the south by Totupoladeniyagodahena (reservation for stream) to be declared the property of the Crown under the Waste Lands Ordinances, Totupoladeniyagodahena claimed by P. S. Bridge and others, part of T. P. 250,296; on the west by Pitaketiyakelemukalana to be declared the property of the Crown under the Waste Lands Ordinances, Radatota *alias* Radapetterahena (reservation for stream) to be declared the property of the Crown under the Waste Lands Ordinances.

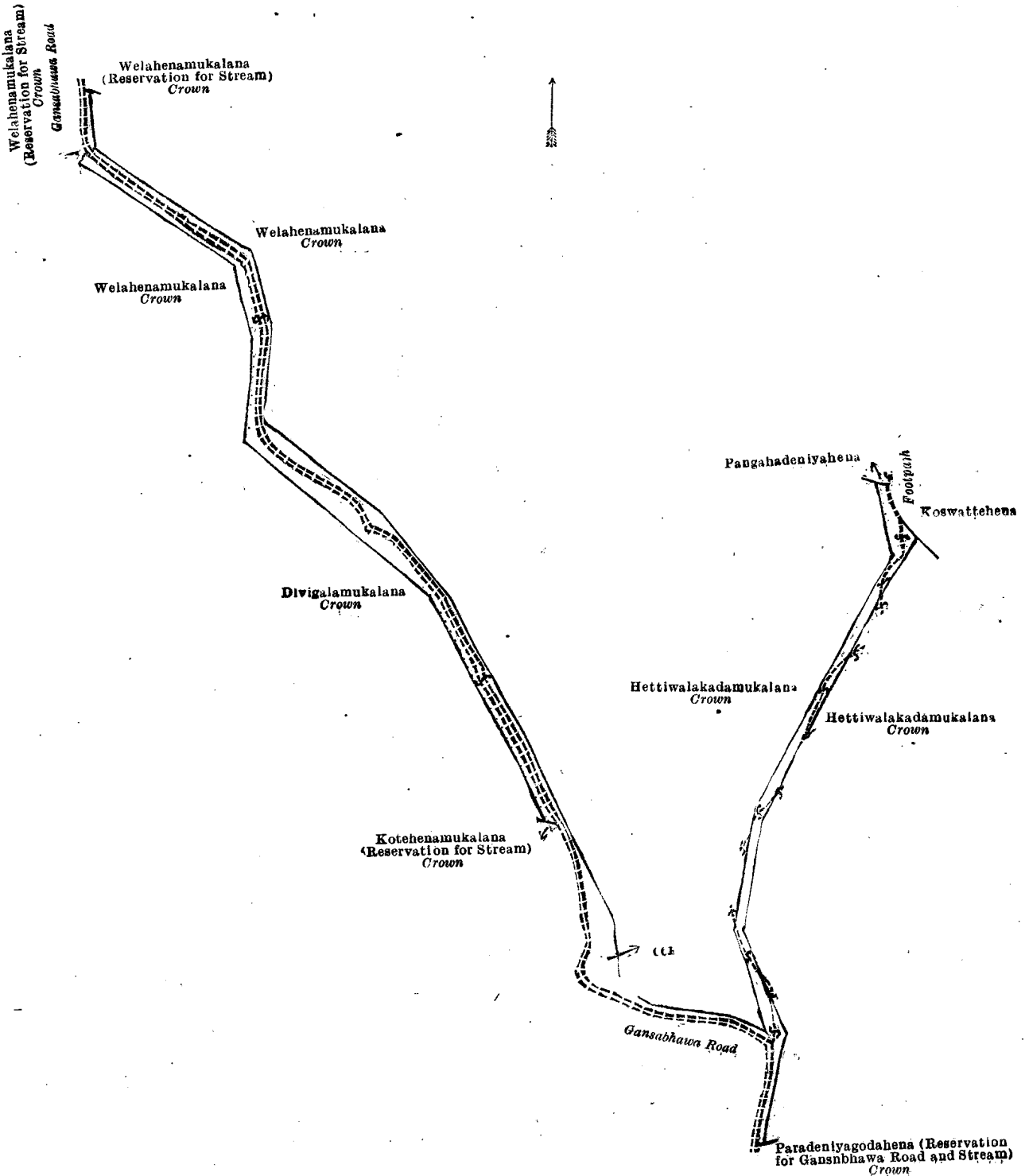




Surveyor-General's Office,
Colombo, May 12, 1920.

Scale of 4 Chains to an Inch.

F. J. SALMON,
for Acting Surveyor-General.



Surveyor-General's Office,
Colombo, May 12, 1920.

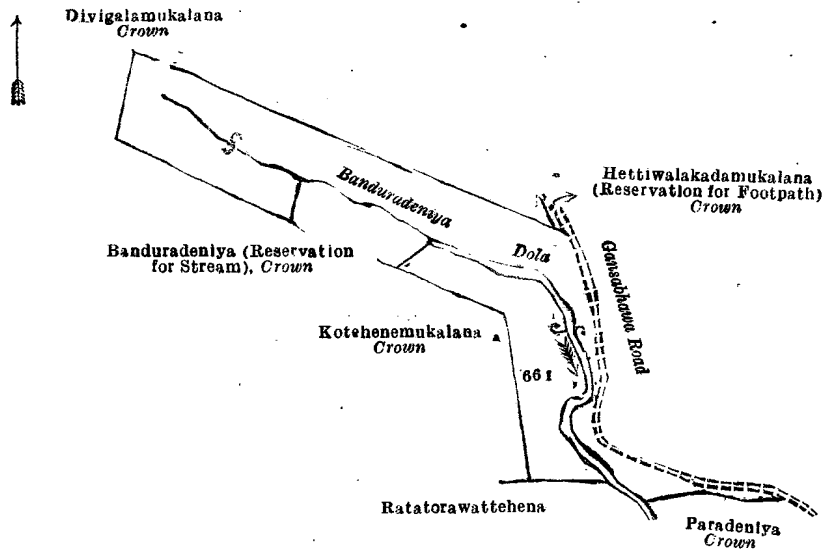
Scale of 4 Chains to an Inch.

F. J. SALMON,
for Acting Surveyor-General.

XX.—Block survey preliminary plan 161.

Lot.	Name of Land.	Extent, A. R. P.
66 I	Divigalamukalana, Kotehenemukalana, and Hettiwalakadamukalana (reservation for stream)	2 1 24

and bounded as follows : on the north by Divigalamukalana to be declared the property of the Crown under the Waste Lands Ordinances, Hettiwalakadamukalana (reservation for footpath) to be declared the property of the Crown under the Waste Lands Ordinances ; on the east by a Gansabhawa road ; on the south by Paradeniya to be declared the property of the Crown under the Waste Lands Ordinances, Banduradeniyadola, Ratatorawattchena sold to Midalane Kattadige Anagihamy and three others under the Waste Lands Ordinances ; on the west by Kotehenemukalana to be declared the property of the Crown under the Waste Lands Ordinances, Banduradeniya (reservation for stream) to be declared the property of the Crown under the Waste Lands Ordinances, Banduradeniyadola, Banduradeniya (reservation for stream) to be declared the property of the Crown under the Waste Lands Ordinances, Divigalamukalana to be declared the property of the Crown under the Waste Lands Ordinances.



Surveyor-General's Office,
Colombo, May 12, 1920.

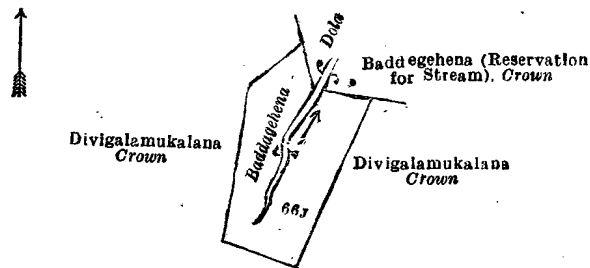
Scale of 4 Chains to an Inch.

F. J. SALMON,
for Acting Surveyor-General.

XXI.—Block survey preliminary plan 161.

Lot.	Name of Land.	Extent. A. R. P.
66J	Divigalamukalana (reservation for stream)	0 3 8

and bounded as follows : on the north by Baddegehena (reservation for stream) to be declared the property of the Crown under the Waste Lands Ordinances ; on the east and south by Divigalamukalana to be declared the property of the Crown under the Waste Lands Ordinances ; on the west by Divigalamukalana to be declared the property of the Crown under the Waste Lands Ordinances.



Surveyor-General's Office,
Colombo, May 12, 1920.

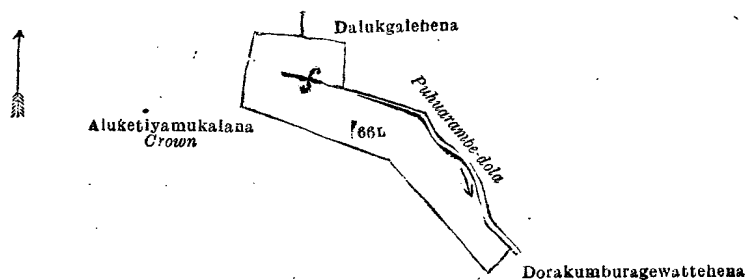
Scale of 4 Chains to an Inch.

F. J. SALMON,
for Acting Surveyor-General.

XXII.—Block survey preliminary plan 161.

Lot.	Name of Land.	Extent, A. R. P.
66L	Aluketiyamukalana (reservation for streams)	0 3 13

and bounded as follows : on the north by Aluketiyamukalana to be declared the property of the Crown under the Waste Lands Ordinances, Dalukgalehena claimed by Loggedera Dingirihamy and others, Puhuarambedola ; on the east by Puhuarambedola ; on the south by Dorakumburagewattehena claimed by Midelena Kattadige Sethuhamy, Aluketiyamukalana to be declared the property of the Crown under the Waste Lands Ordinances ; on the west by Aluketiyamukalana to be declared the property of the Crown under the Waste Lands Ordinances.



Surveyor-General's Office,
Colombo, May 12, 1920.

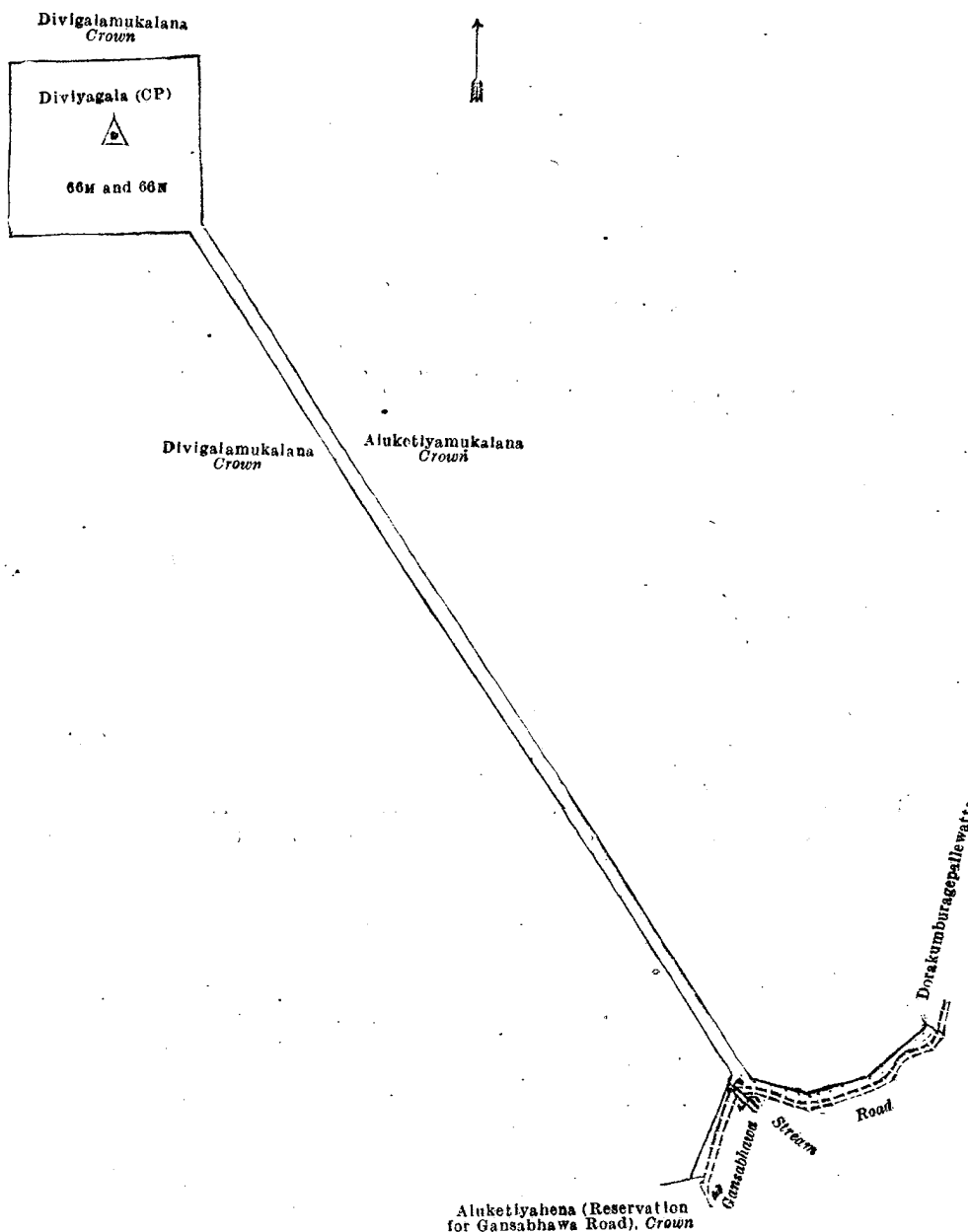
Scale of 4 Chains to an Inch.

F. J. SALMON,
for Acting Surveyor-General.

XXIII.—Block survey preliminary plan 161.

Lot.	Name of Land.	Extent, A. R. P.
66M ..	Divigalamukalana, Aluketiyamukalana (reservation for Gansabhawa road)	0 0 19
66N ..	Do. (reservation for Diviyagala Trig. station)	2 0 21
		2 1 0

and bounded as follows : on the north by Divigalamukalana to be declared the property of the Crown under the Waste Lands Ordinances ; on the east by Aluketiyamukalana to be declared the property of the Crown under the Waste Lands Ordinances, Dorakumburagepallewatta claimed by Midel nakattadige Sethuhamy and others, a Gansabhawa road ; on the south by a Gansabhawa road, Aluketiyahena (reservation for Gansabhawa road) to be declared the property of the Crown under the Waste Lands Ordinances ; on the west by Divigalamukalana to be declared the property of the Crown under the Waste Lands Ordinances.



Surveyor-General's Office,
Colombo, May 12, 1920.

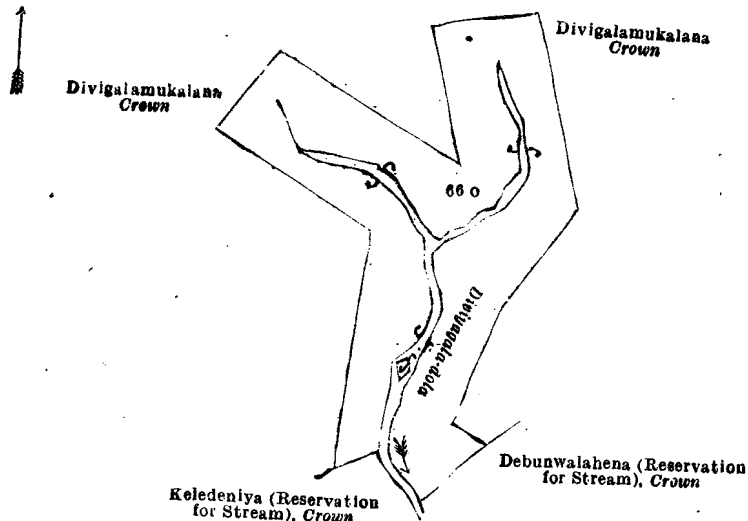
Scale of 4 Chains to an Inch.

F. J. SALMÓN,
for Acting Surveyor-General.

XXIV.—Block survey preliminary plan 161.

Lot.	Name of Land.	Extent, A. R. P.
66 o ..	Divigalamukalana (reservation for stream)	3 0 36

and bounded as follows : on the north and east by Divigalamukalana to be declared the property of the Crown under the Waste Lands Ordinances ; on the south by Debunwalahena (reservation for stream) to be declared the property of the Crown under the Waste Lands Ordinances, Diviyagaladola, Keledeniya (reservation for stream) to be declared the property of the Crown under the Waste Lands Ordinances ; on the west by Divigalamukalana to be declared the property of the Crown under the Waste Lands Ordinances.



Surveyor-General's Office,
Colombo, May 12, 1920.

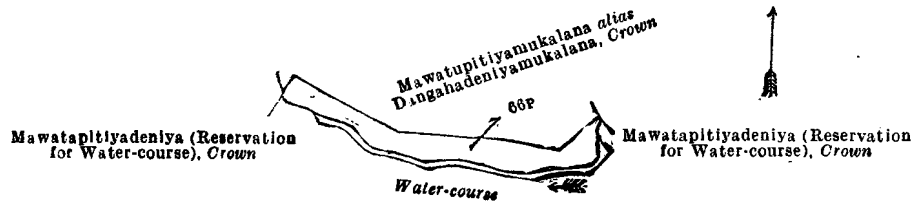
Scale of 4 Chains to an Inch.

F. J. SALMON,
for Acting Surveyor-General.

XXV.—Block survey preliminary plan 161.

Lot.	Name of Land.	Extent, A R. P.
66r	Mawatupitiyamukalana (reservation for water-course)	0 1 11

and bounded as follows : on the north by Mawatupitiyamukalana *alias* Dangahadeniyamukalana to be declared the property of the Crown under the Waste Lands Ordinances ; on the east by Mawatupitiyadeniya (reservation for water-course) to be declared the property of the Crown under the Waste Lands Ordinances ; on the south by a water-course, Mawatupitiyadeniya (reservation for water-course) to be declared the property of the Crown under the Waste Lands Ordinances ; on the west by Mawatupitiyamukalana *alias* Dangahadeniyamukalana to be declared the property of the Crown under the Waste Lands Ordinances.



Surveyor-General's Office,
Colombo, May 12, 1920.

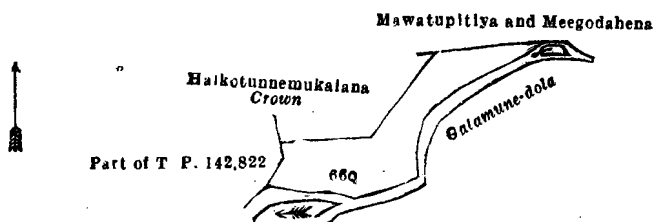
Scale of 4 Chains to an Inch.

F. J. SALMON,
for Acting Surveyor-General.

XXVI.—Block survey preliminary plan 161.

Lot.	Name of Land.	Extent, A R. P.
66q	Halkotunnemukalana	0 2 7

and bounded as follows : on the north by Mawatupitiya and Meegodahena sold to Udakandepatirage Siribohamy under the Waste Lands Ordinances ; on the east and south by Galamune-dola ; on the west by a part of T. P. 142,822, Halkotunnemukalana to be declared the property of the Crown under the Waste Lands Ordinances.



Surveyor-General's Office,
Colombo, May 12, 1920.

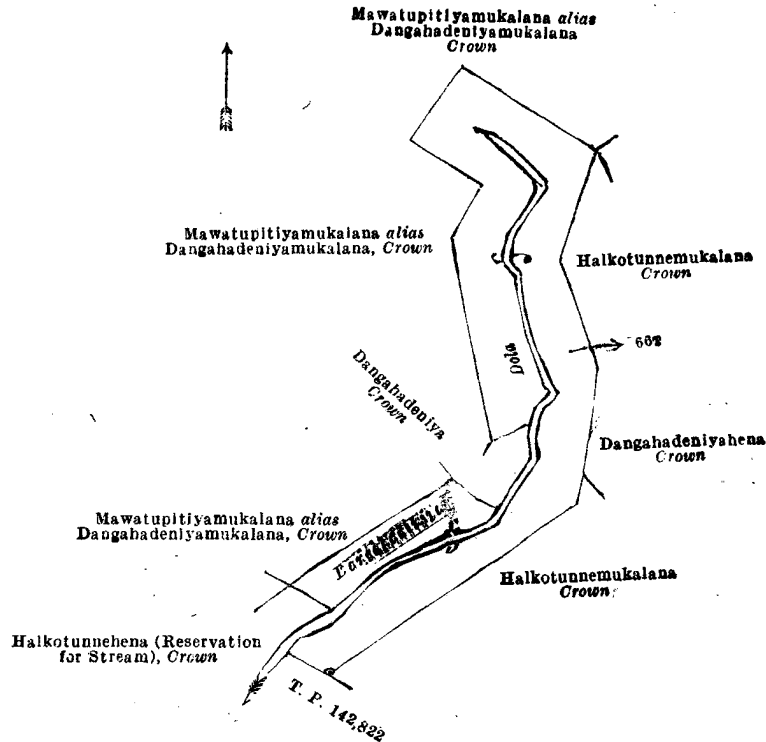
Scale of 4 Chains to an Inch.

F. J. SALMON,
for Acting Surveyor-General.

XXVII.—Block survey preliminary plan 161.

Lot.	Name of Land.	Extent, A R. P.
66t	Dangahadeniyamukalana and Halkotunnemukalana (reservation for stream)	2 3 22

and bounded as follows : on the north by Mawatupitiyamukalana *alias* Dangahadeniyamukalana to be declared the property of the Crown under the Waste Lands Ordinances ; on the east by Halkotunnemukalana to be declared the property of the Crown under the Waste Lands Ordinances, Dangahadeniyahena to be declared the property of the Crown under the Waste Lands Ordinances, Halkotunnemukalana to be declared the property of the Crown under the Waste Lands Ordinances ; on the south by Halkotunnemukalana to be declared the property of the Crown under the Waste Lands Ordinances, T. P. 142,822, Dangahadeniya-dola, Halkotunnehena (reservation for stream) to be declared the property of the Crown under the Waste Lands Ordinances ; on the west by Mawatupitiyamukalana *alias* Dangahadeniyamukalana to be declared the property of the Crown under the Waste Lands Ordinances, Dangadeniya to be declared the property of the Crown under the Waste Lands Ordinances, Dangahadeniya-dola, Dangadeniya to be declared the property of the Crown under the Waste Lands Ordinances, Mawatupitiyamukalana *alias* Dangahadeniyamukalana to be declared the property of the Crown under the Waste Lands Ordinances.



Surveyor-General's Office,
Colombo, May 12, 1920.

Scale of 4 Chains to an Inch.

F. J. SALMON,
for Acting Surveyor-General.

XXVIII.—Block survey preliminary plan 161.

Lot.	Name of Land.	Extent, A. R. P.
66v	Kekunagahadolamukalana, Millagahamukalana, Waragodamukalana, and Huruludeniya-mukalana and Migahadeniyamukalana (reservation for stream)	9 1 20

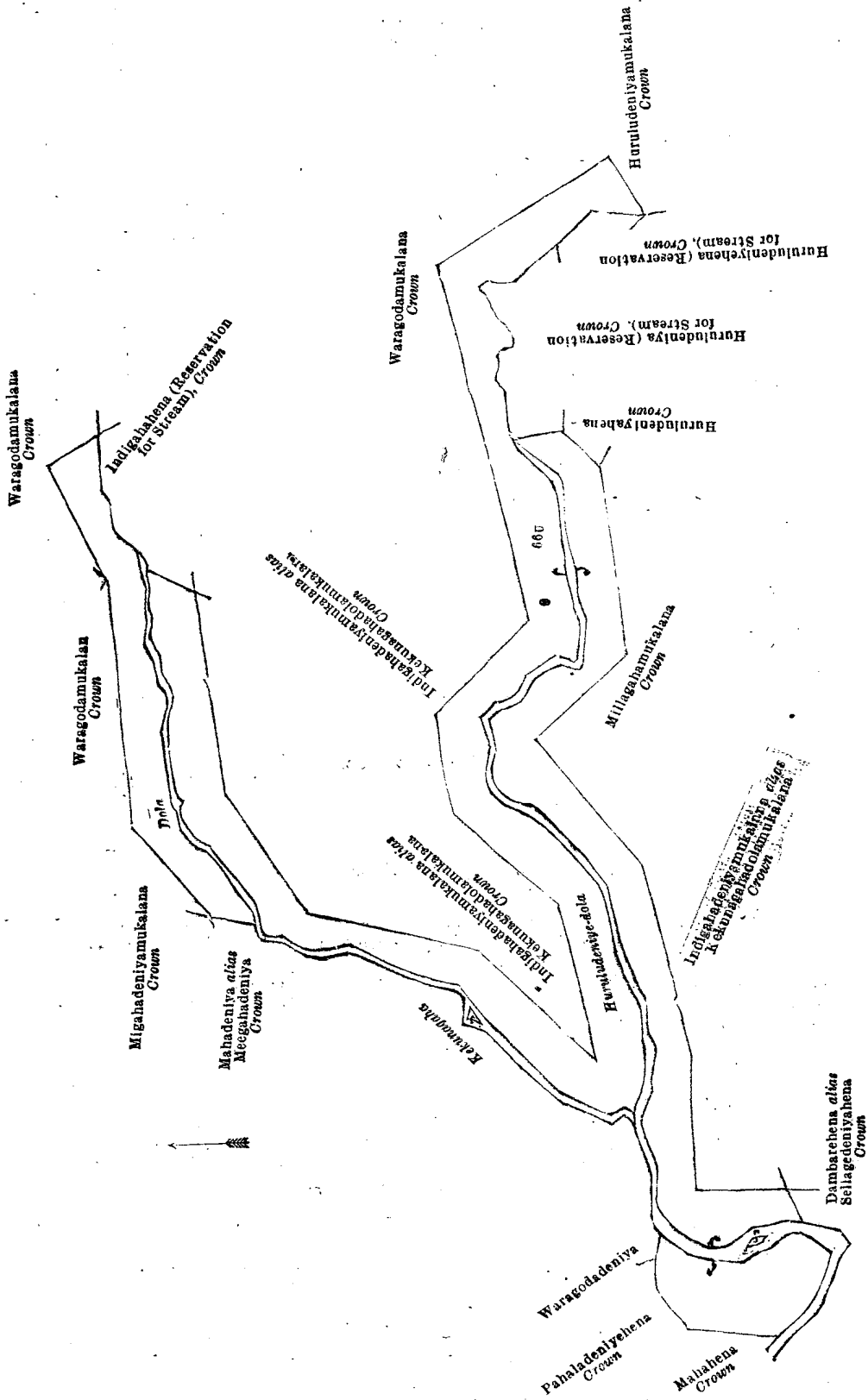
and bounded as follows : on the north by Migahadeniyamukalana to be declared the property of the Crown under the Waste Lands Ordinances, Waragodamukalana to be declared the property of the Crown under the Waste Lands Ordinances ; on the east by Waragodamukalana to be declared the property of the Crown under the Waste Lands Ordinances, Indigahahena (reservation for stream) to be declared the property of the Crown under the Waste Lands Ordinances, Indigahahena-deniyamukalana *alias* Kekunagahadolamukalana to be declared the property of the Crown under the Waste Lands Ordinances, Waragodamukalana to be declared the property of the Crown under the Waste Lands Ordinances ; on the south by Huruludeniya-mukalana to be declared the property of the Crown under the Waste Lands Ordinances, Huruludeniya (reservation for stream) to be declared the property of the Crown under the Waste Lands Ordinances, Huruludeniya (reservation for stream) to be declared the property of the Crown under the Waste Lands Ordinances, Huruludeniya (reservation for stream) to be declared the property of the Crown under the Waste Lands Ordinances, Millagahamukalana to be declared the property of the Crown under the Waste Lands Ordinances, Indigahadeniyamukalana *alias* Kekunagahadolamukalana to be declared the property of the Crown under the Waste Lands Ordinances, Dambarehena *alias* Sellagedeniya-hena to be declared the property of the Crown under the Waste Lands Ordinances, a dola ; on the west by Mahahena to be declared the property of the Crown under the Waste Lands Ordinances, Pahaladeniyehena to be declared the property of the Crown under the Waste Lands Ordinances, Waragodadeniya claimed by Waragodage Ratta and others, Kekunagahadola, Mahadeniya *alias* Meegahadeniya to be declared the property of the Crown under the Waste Lands Ordinances.

[For Diagram see page 328.]

XXIX.—Block survey preliminary plan 161.

Lot.	Name of Land.	Extent, A. R. P.
68	Potukoladeniyahena	1 2 20

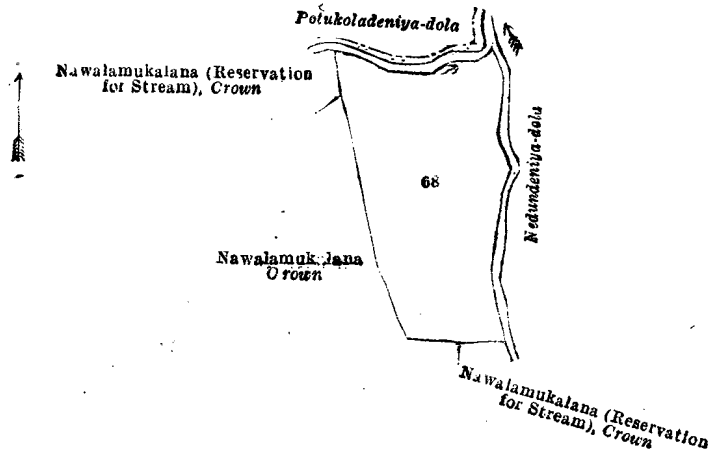
and bounded as follows ; on the north by Potukoladeniya-dola ; on the east by Nedundeniya-dola ; on the south by Nawalamukalana (reservation for stream) to be declared the property of the Crown under the Waste Lands Ordinances, Nawalamukalana to be declared the property of the Crown under the Waste Lands Ordinances ; on the west by Nawalamukalana to be declared the property of the Crown under the Waste Lands Ordinances, Nawalamukalana (reservation for stream) to be declared the property of the Crown under the Waste Lands Ordinances.



Surveyor-General's Office,
Colombo, May 12, 1920.

Scale of 4 Chains to an Inch.

F. J. SALMON,
for Acting Surveyor-General.



Surveyor-General's Office,
Colombo, May 12, 1920.

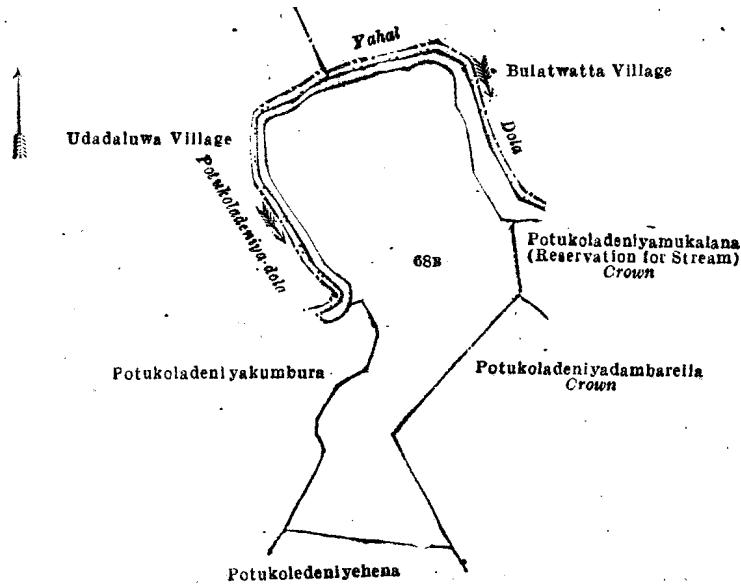
Scale of 4 Chains to an Inch.

F. J. SALMON,
for Acting Surveyor-General.

XXX.—Block survey preliminary plan 161.

Lot.	Name of Land.	Extent, A. R. P.
68B	Potukoladeniyahena	2 3 37

and bounded as follows: on the north by the Potukoladeniya-dola and the Yahal-dola; on the east by the Yahal-dola, Potukoladeniyamukalana (reservation for stream) to be declared the property of the Crown under the Waste Lands Ordinances, Potukoladeniyadambarella to be declared the property of the Crown under the Waste Lands Ordinances; on the south by Potukoladeniyehena sold to Pelpola Hatan Kiralaye Kiri Hatana and others under the Waste Lands Ordinances; on the west by Potukoladeniyakumbura (private), the Potukoladeniya-dola.



Surveyor-General's Office,
Colombo, May 12, 1920.

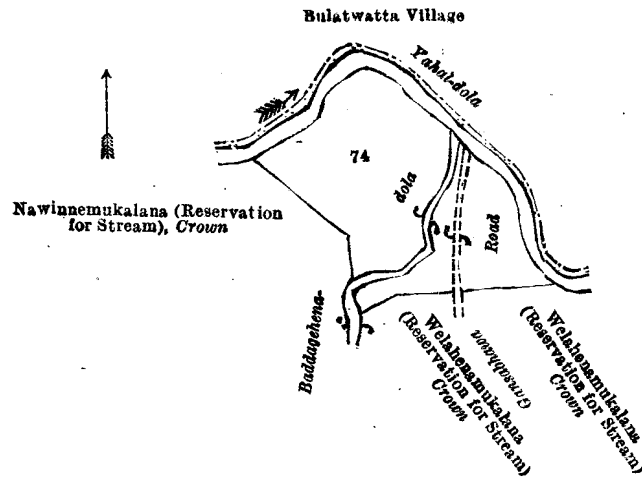
Scale of 4 Chains to an Inch.

F. J. SALMON,
for Acting Surveyor-General.

XXXI.—Block survey preliminary plan 161.

Lot.	Name of Land.	Extent, A. R. P.
74	Welihena	1 2 4

and bounded as follows: on the north and east by Yahal-dola (the village limit of Bulatwatta); on the south by Welihena-mukalana (reservation for stream) to be declared the property of the Crown under the Waste Lands Ordinances; on the west by Baddagehena-dola, Nawinnemukalana (reservation for stream) to be declared the property of the Crown under the Waste Lands Ordinances.



Surveyor-General's Office,
Colombo, May 12, 1920.

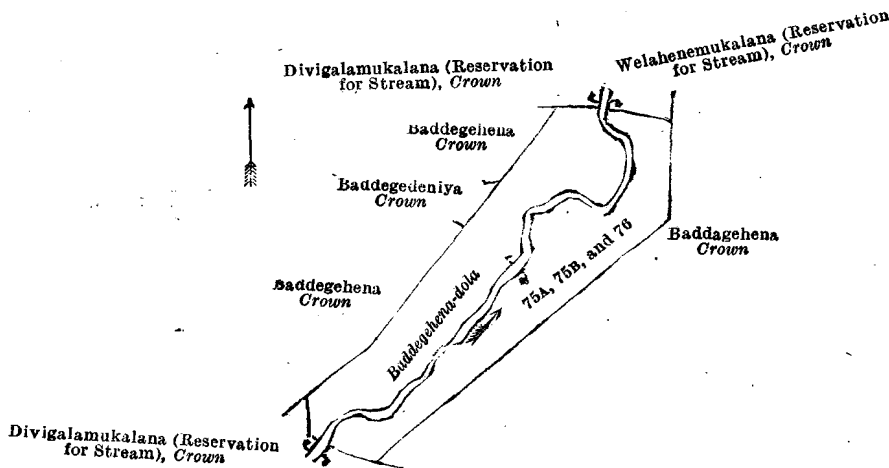
Scale of 4 Chains to an Inch.

F. J. SALMON,
for Acting Surveyor-General.

XXXII.—Block survey preliminary plan 161.

Lot.	Name of Land.	Extent, A. R. P.
75A ..	Baddegehena (reservation for stream)	0 0 24
75B ..	Do. (do.)	1 2 0
76 ..	Baddegedeniya (do.)	0 2 9
		2 0 33

and bounded as follows : on the north by Divigalamukulana (reservation for stream) to be declared the property of the Crown under the Waste Lands Ordinances, Welahenemukulana (reservation for stream) to be declared the property of the Crown under the Waste Lands Ordinances ; on the east by Baddagehena to be declared the property of the Crown under the Waste Lands Ordinances ; on the south by Baddagehena to be declared the property of the Crown under the Waste Lands Ordinances, Divigalamukulana (reservation for stream) to be declared the property of the Crown under the Waste Lands Ordinances ; on the west by Baddegehena to be declared the property of the Crown under the Waste Lands Ordinances, Baddegedeniya to be declared the property of the Crown under the Waste Lands Ordinances, Baddegehena to be declared the property of the Crown under the Waste Lands Ordinances.



Surveyor-General's Office,
Colombo, May 12, 1920.

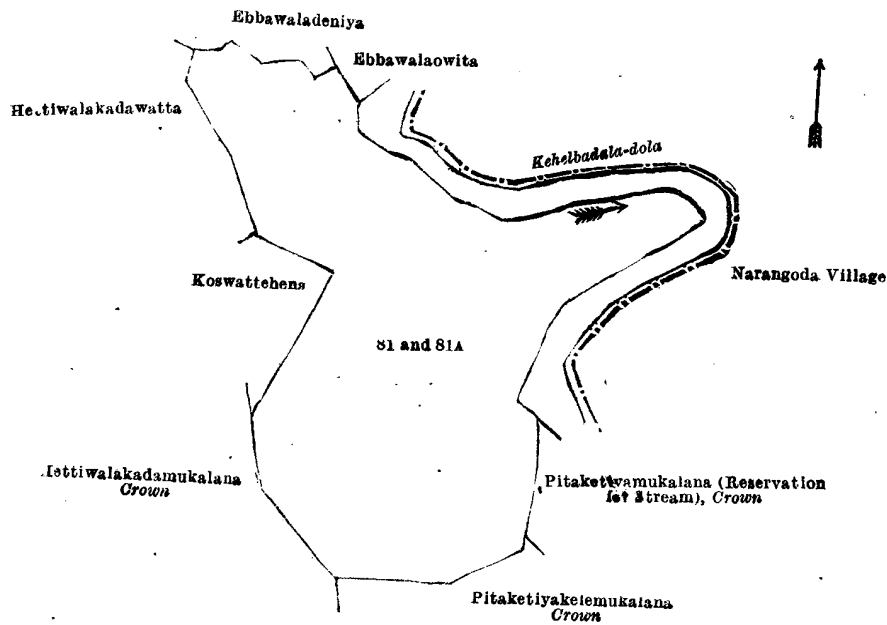
Scale of 4 Chains to an Inch.

F. J. SALMON,
for Acting Surveyor-General.

XXXIII.—Block survey preliminary plan 161.

Lot.	Name of Land.	Extent, A. R. P.
81 ..	Koswattchena, Radatota <i>alias</i> Radapetterehena	3 0 38
81A ..	Do. (reservation for stream)	2 3 5
		6 0 3

and bounded as follows : on the north by Ebbawaladeniya claimed by Hettiwalakada Danta and others, Ebbawalaowita claimed by Hettiwalakada Danta and others, Kehelbadala-dola (the village limit of Narangoda) ; on the east by Kehelbadala-dola (the village limit of Narangoda), Pitaketiyamukulana (reservation for stream) to be declared the property of the Crown under the Waste Lands Ordinances ; on the south by Pitaketiyakelemukulana to be declared the property of the Crown under the Waste Lands Ordinances, Hettiwalakadamukulana to be declared the property of the Crown under the Waste Lands Ordinances ; on the west by Hettiwalakadamukulana to be declared the property of the Crown under the Waste Lands Ordinances, Koswattchena sold to Mukalanage Danta under the Waste Lands Ordinances, Hettiwalakadawatta claimed by Hettiwalakada Danta and others.



Surveyor-General's Office,
Colombo, May 12, 1920.

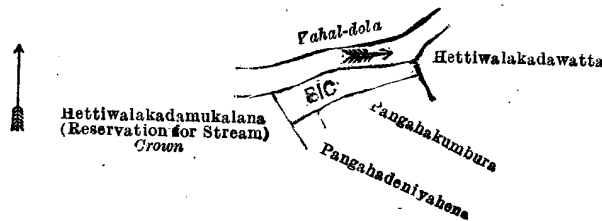
Scale of 4 Chains to an Inch.

F. J. SALMON,
for Acting Surveyor-General.

XXXIV.—Block survey preliminary plan 161.

Lot.	Name of Land.	Extent, A. R. P.
81c	Pangahadeniyahena (reservation for stream)	0 0 26

and bounded as follows: on the north by Yahal-dola; on the east by Hettiwalakadawatta claimed by Hettiwalakada Danta and others; on the south by Pangahakumbura claimed by Hettiwalakada Danta and others, Pangahadeniyahena sold to Mukalanage Danta under the Waste Lands Ordinances; on the west by Hettiwalakadamukalana (reservation for stream) to be declared the property of the Crown under the Waste Lands Ordinances.



Surveyor-General's Office,
Colombo, May 12, 1920.

Scale of 4 Chains to an Inch.

F. J. SALMON,
for Acting Surveyor-General.

XXXV.—Block survey preliminary plan 161.

Lot.	Name of Land.	Extent, A. R. P.
90c	Ellaudahena	1 2 11
90D	Udawattehena (reservation for Gansabhawa road)	0 1 10
		1 3 21

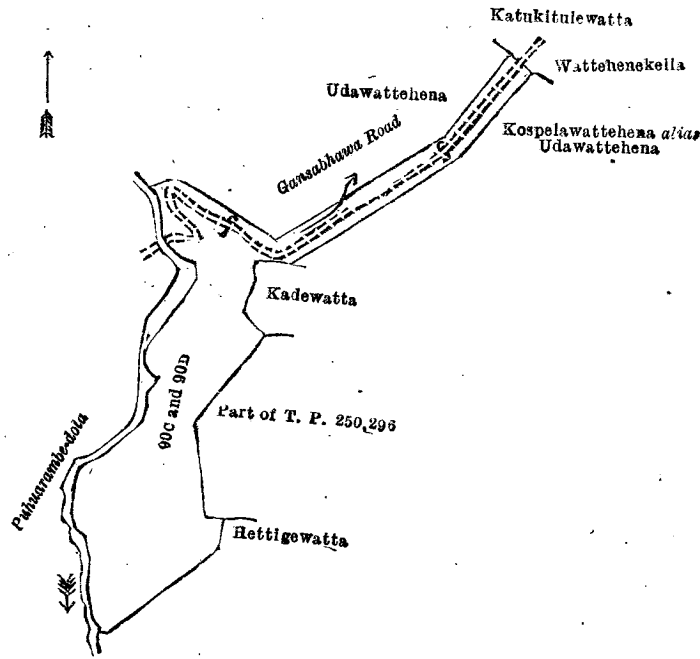
and bounded as follows: on the north by Udawattehena sold to Ismail Lebbe Marikkar Abdul Caffoor and another under the Waste Lands Ordinances, Katukitulewatta claimed by Midalanekattadige Mudalihamy and others; on the east by Wattedhenekella claimed by Gairenawatta Sudantahamy and others, Kospelawattehena *alias* Udawattehena sold to Midalanakattadige Punchi Dingirihamy under the Waste Lands Ordinances, Kadewatta claimed by Midalanakattadige Mantirihamy and others, part of T. P. 250,296, Hettigewatta claimed by Midalanakattadige Sethuhamy; on the south by Hettigewatta claimed by Midalanakattadige Sethuhamy, Puhuarambe-dola; on the west by Puhuarambe-dola.

[For Diagram see page 332.]

XXXVI.—Block survey preliminary plan 161.

Lot.	Name of Land.	Extent, A. R. P.
93	Pallearawegodahena	4 0 32
93A	Paradeniyagodahena, Tennaudahena, Pallearawegodahena	5 0 17
93B	Paradeniyagodahena, Gairenehena (reservation for stream and Gansabhawa road)	0 1 37
		9 3 6

and bounded as follows: on the north by a Gansabhawa road, Hettiwalakadamukalana (reservation for footpath) to be declared the property of the Crown under the Waste Lands Ordinances, Hettiwalakadamukalana to be declared the property

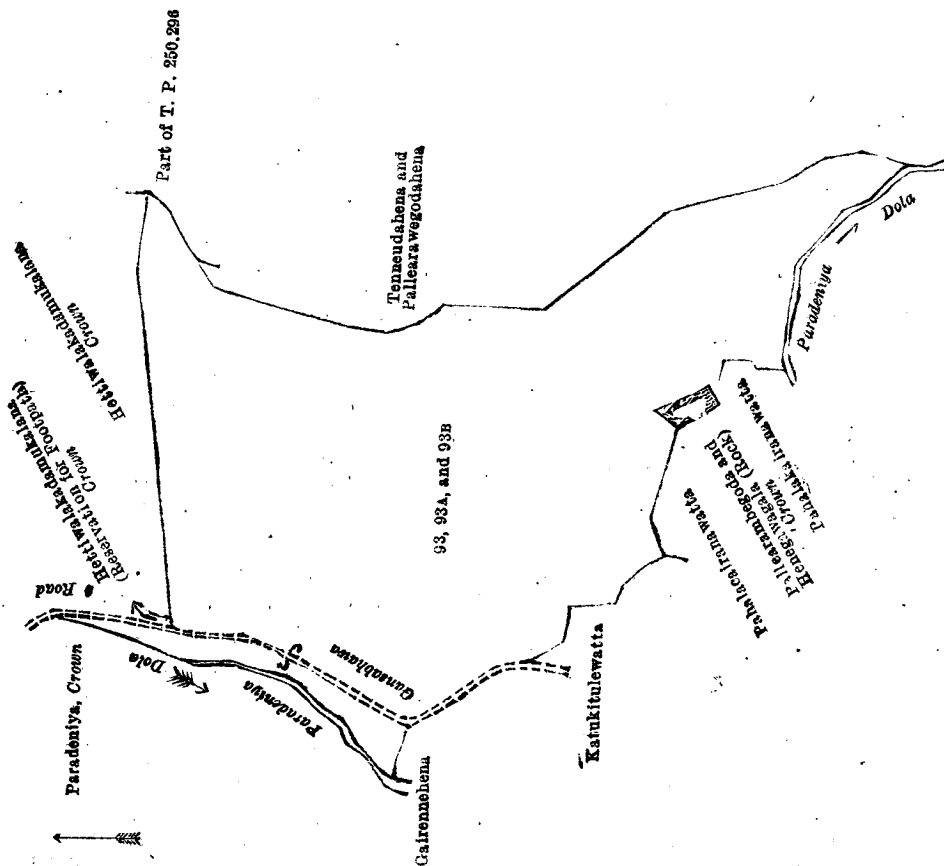


Surveyor-General's Office,
Colombo, May 12, 1920.

Scale of 4 Chains to an Inch.

F. J. SALMON,
for Acting Surveyor-General.

of the Crown under the Waste Lands Ordinances; on the east by a part of T. P. 250,296, Tenneudahena and Pallearawegodahena claimed by P. S. Bridge and others; on the south by Paradeniya-dola, Pahalakairanawatta claimed by Koketiya-walagamage Yasohamy, Pallearambegoda and Henegawagala (rock) to be declared the property of the Crown under the Waste Lands Ordinances, Pahalakairanawatta claimed by Koketiya-walagamage Yasohamy, Katukitulewatta claimed by Midalena-kattadige Mudalihamy and others; on the west by a Gansabhawa road, Gairennehena (private), Paradeniya-dola, Paradeniya to be declared the property of the Crown under the Waste Lands Ordinances.



Surveyor-General's Office,
Colombo, May 12, 1920.

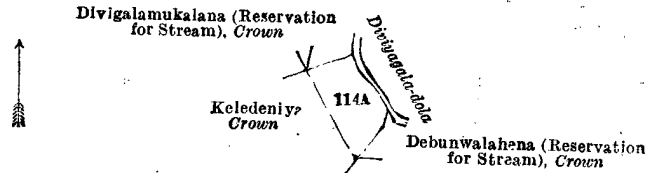
Scale of 4 Chains to an Inch.

F. J. SALMON,
for Acting Surveyor-General.

XXXVII.—Block survey preliminary plan 161.

Lot.	Name of Land.	Extent, A. R. P.
114A	Keledeniya (reservation for stream)	0 0 30

and bounded as follows : on the north by Divigalamukalana (reservation for stream) to be declared the property of the Crown under the Waste Lands Ordinances ; on the east by Diviyagala-dola, Deibunwalahena (reservation for stream) to be declared the property of the Crown under the Waste Lands Ordinances ; on the south by Deibunwalahena (reservation for stream) to be declared the property of the Crown under the Waste Lands Ordinances, Keledeniya to be declared the property of the Crown under the Waste Lands Ordinances ; on the west by Keledeniya to be declared the property of the Crown under the Waste Lands Ordinances.



Surveyor-General's Office,
Colombo, May 12, 1920.

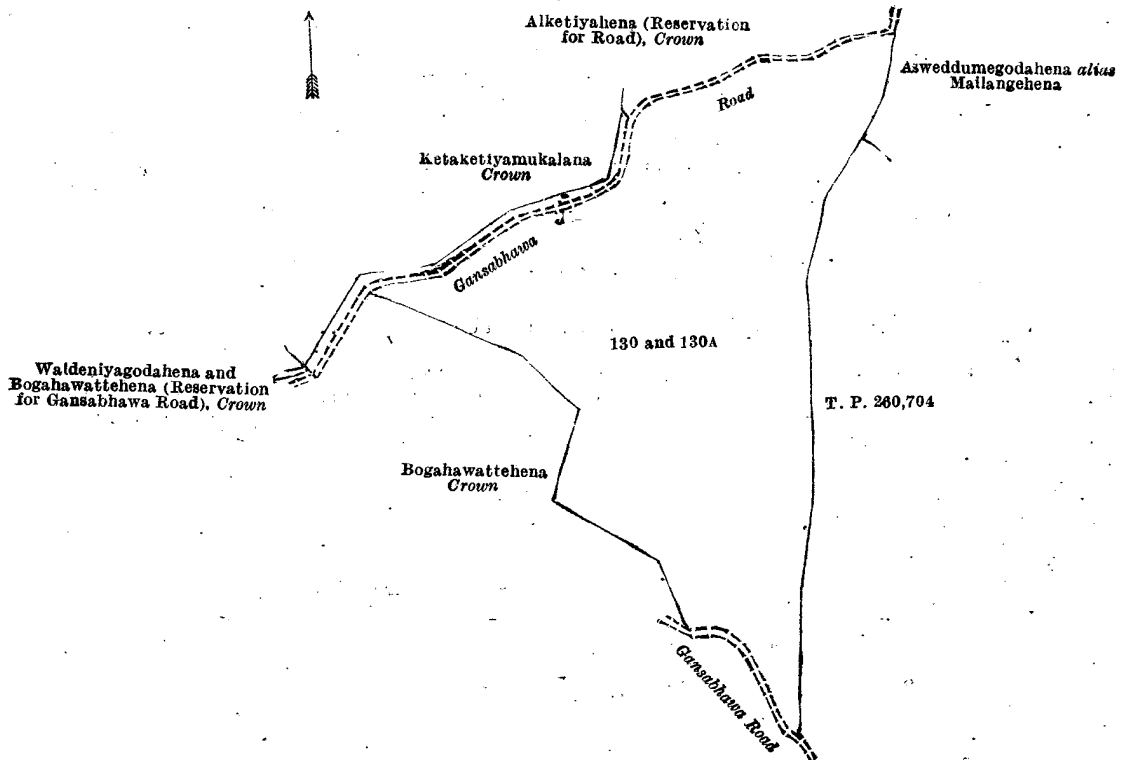
Scale of 4 Chains to an Inch.

F. J. SALMON,
for Acting Surveyor-General.

XXXVIII.—Block survey preliminary plan 161.

Lot.	Name of Land.	Extent, A. R. P.
130	Ketakettyamukalana	6 2 28
130A	Do. (reservation for Gansabhawa road)	0 0 25
		6 3 13

and bounded as follows : on the north by Alketiyahena (reservation for road) to be declared the property of the Crown under the Waste Lands Ordinances ; on the east by Asweddumegodahena *alias* Mailangehena claimed by Doloswala Banda, T. P. 260,704 ; on the south by a Gansabhawa road, Bogahawattehena to be declared the property of the Crown under the Waste Lands Ordinances ; on the west by Bogahawattehena to be declared the property of the Crown under the Waste Lands Ordinances, a Gansabhawa road, Waldeniyagodahena and Bogahawattehena (reservation for Gansabhawa road) to be declared the property of the Crown under the Waste Lands Ordinances, Ketakettyamukalana to be declared the property of the Crown under the Waste Lands Ordinances.



Surveyor-General's Office,
Colombo, May 12, 1920.

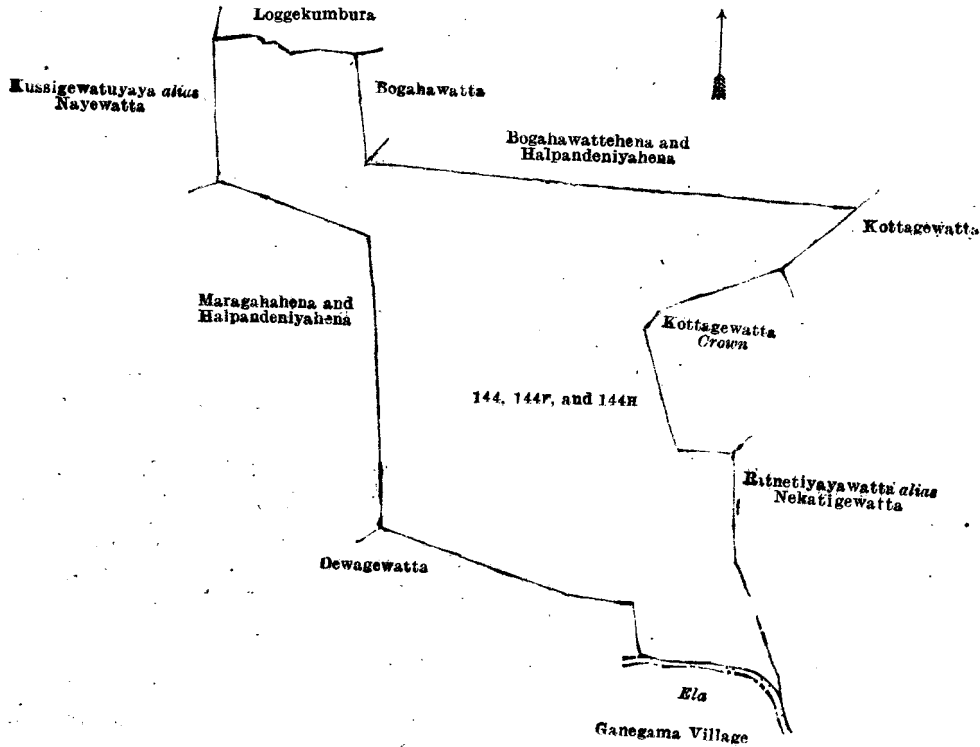
Scale of 4 Chains to an Inch.

F. J. SALMON,
for Acting Surveyor-General.

XXXIX.—Block survey preliminary plan 161.

Lot.	Name of Land.	Extent, A. R. P.
144	Halpandeniyaehena, Bogahalandehena	6 0 0
144F	Bogahalanda	1 0 15
144H	Kottegewatta <i>alias</i> Halpandeniyaehena	0 1 25
		7 2 0

and bounded as follows: on the north by Loggekumbura claimed by Loggedera Dingirihamy, Bogahawatta claimed by Bogahawatta Dantahamy and others, Bogahawattehena and Halpandenyahena sold to Loggedera Mituruhamy and others under the Waste Lands Ordinances; on the east by Kottagewatta claimed by T. B. Daswatta Doloswala, Kottagewatta to be declared the property of the Crown under the Waste Lands Ordinances, Ratnetiyawatta *alias* Nekatigewatta (private); on the south by an ela (the village limit of Ganegama), Dewagewatta claimed by Bogahawatta Dantahamy; on the west by Maragahahena and Halpandenyahena sold to Don Henry Wijewardena Tennakoon Bandara Mahatmaya under the Waste Lands Ordinances, Kussigewatuyaya *alias* Nayewatta claimed by Loggedera Dingirihamy and others.



Surveyor-General's Office,
Colombo, May 12, 1920.

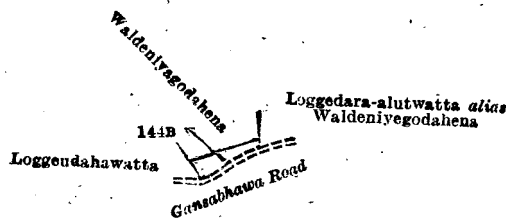
Scale of 4 Chains to an Inch.

F. J. SALMON,
for Acting Surveyor-General.

XL.—Block survey preliminary plan 161.

Lot.	Name of Land.	Extent, A. R. P.
144B	Waldeniyagodahena (reservation for Gansabhawa road)	0 0 6

and bounded as follows: on the north by Waldeniyagodahena sold to Loggedera Mituruhamy and others under the Waste Lands Ordinances; on the east by Loggedera Alutwatta *alias* Waldeniyagodahena sold to Loggedera Mituruhamy and others under the Waste Lands Ordinances; on the south by a Gansabhawa road; on the west by Loggeudahawatta claimed by Loggedera Appuhamy and others.



Surveyor-General's Office,
Colombo, May 12, 1920.

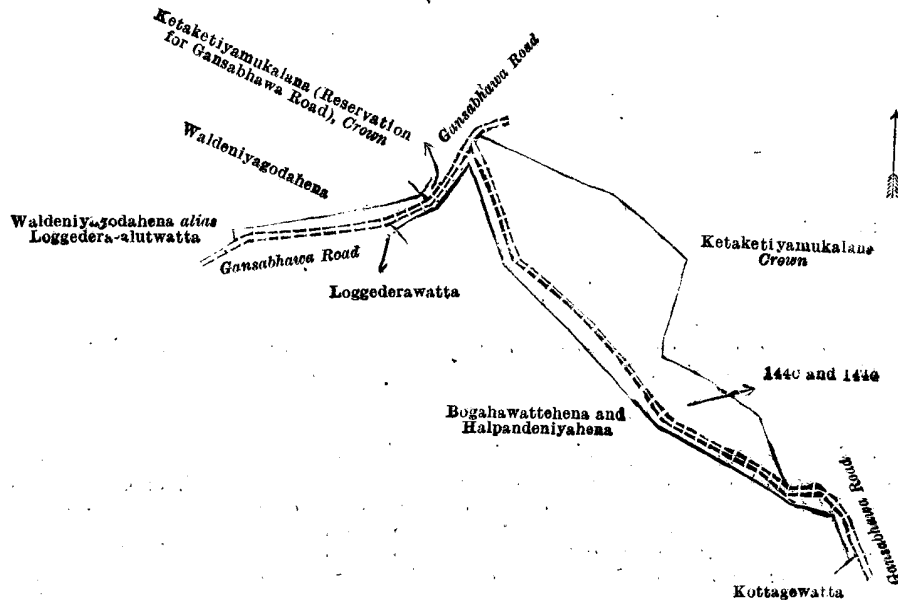
Scale of 4 Chains to an Inch.

F. J. SALMON,
for Acting Surveyor-General.

XLI.—Block survey preliminary plan 161.

Lot.	Name of Land.	Extent, A. R. P.
144c	Waldeniyagodahena and Bogahawattehena	0 1 23
144G	Bogahawattehena	1 1 27
		1 3 10

and bounded as follows : on the north by Waldeniyagodahena sold to Loggedera Mituruhamy and others under the Waste Lands Ordinances, Ketaketiyamukalana (reservation for Gansabhawa Road) to be declared the property of the Crown under the Waste Lands Ordinances, a Gansabhawa road, Ketaketiyamukalana to be declared the property of the Crown under the Waste Lands Ordinances ; on the east by Ketaketiyamukalana to be declared the property of the Crown under the Waste Lands Ordinances, a Gansabhawa road ; on the south by Kottagewatta claimed by T. B. Daswatta Doloswala, Bogahawattahena and Halpandeniyaehena sold to Loggedera Mituruhamy and others under the Waste Lands Ordinances, Loggederawatta claimed by Loggedera Dingirihamy and others, a Gansabhawa road ; on the west by Waldeniyagodahena *alias* Loggedera Alutwatta sold to Loggedera Mituruhamy and others under the Waste Lands Ordinances.



Surveyor-General's Office,
Colombo, May 12, 1920.

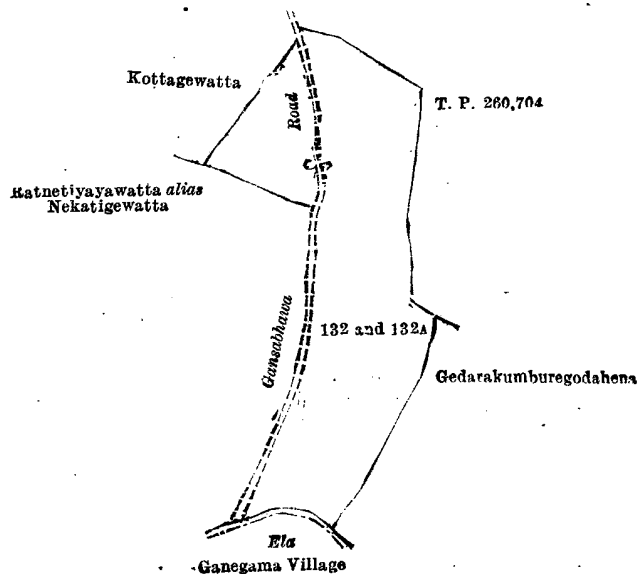
Scale of 4 Chains to an Inch.

F. J. SALMON,
for Acting Surveyor-General.

XLII.—Block survey preliminary plan 161.

Lot.	Name of Land.	Extent, A. R. P.
132 ..	Ratnetiyehena ..	2 2 8
132A ..	Kottagewatta ..	0 0 13
		2 2 21

and bounded as follows : on the north by T. P. 260,704 ; on the east by T. P. 260,704, Gederakumburegodahena (private) ; on the south by an ela (the village limit of Ganagama) ; on the west by a Gansabhawa road, Ratnetiyawatta *alias* Nekatigewatta (private), Kottagewatta claimed by T. B. Daswatta Doloswala.



Surveyor-General's Office,
Colombo, May 12, 1920.

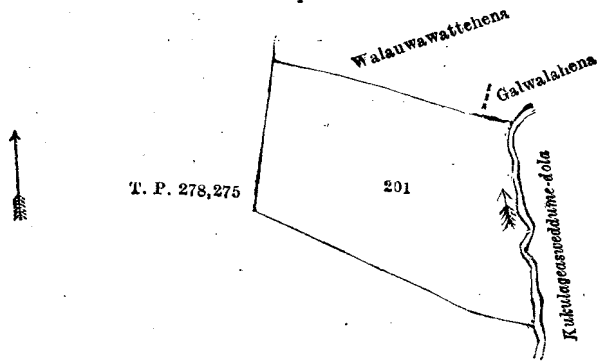
Scale of 4 Chains to an Inch.

F. J. SALMON,
for Acting Surveyor-General.

XLIII.—Block survey preliminary plan 161.

Lot.	Name of Land.	Extent, A. R. P.
201 ..	Amunehena <i>alias</i> Lokkigehena ..	2 0 15

and bounded as follows : on the north by Walauwawattahena (private), Galwalahena (private) ; on the east by Kukulage-aswedduma-dola ; on the south and west by T. P. 278,275.



Surveyor-General's Office,
Colombo, May 12, 1920.

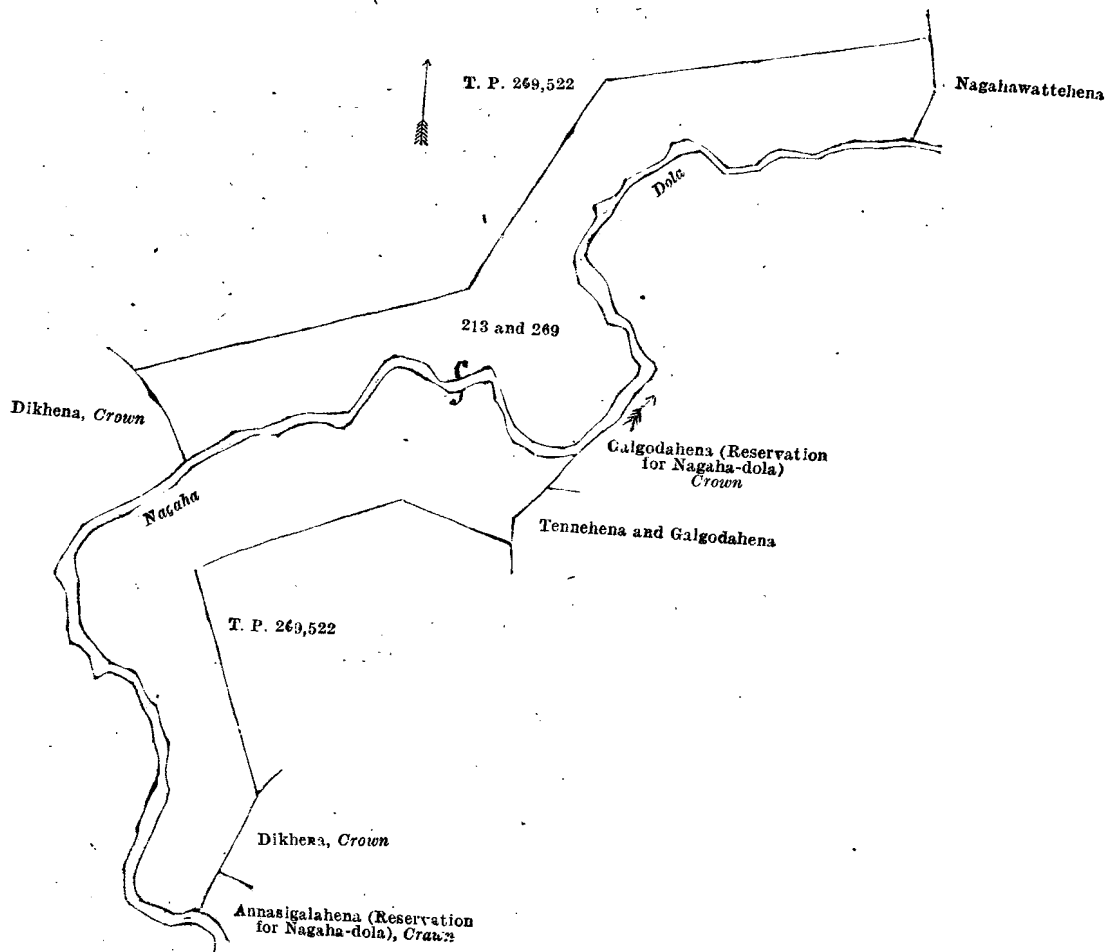
Scale of 4 Chains to an Inch.

F. J. SALMON,
for Acting Surveyor-General.

XLIV.—Block survey preliminary plan 161.

Lot.	Name of Land.	Extent, A. R. P.
213	Dikheha <i>alias</i> Nagahawattehena <i>alias</i> Metihakkehena (reservation for Nagahadola)	0 1 38
269	Metihakkehena, Galgodahena, Tennehena, and Dikheha (reservation for Nagaha-dola)	6 3 33
		7 1 31

and bounded as follows: on the north by T. P. 269,522; on the east by Nagahawattehena (private), Nagaha-dola, Galgodahena (reservation for Nagaha-dola) to be declared the property of the Crown under the Waste Lands Ordinances, Tennehena and Galgodahena sold to Don Henry Wijewardena Tennakoone Bandara Mahatmaya under the Waste Lands Ordinances; on the south by T. P. 269,522, Dikheha to be declared the property of the Crown under the Waste Lands Ordinances, Annasigalahena (reservation for Nagaha-dola) to be declared the property of the Crown under the Waste Lands Ordinances, Nagaha-dola; on the west by Nagaha-dola, Dikheha to be declared the property of the Crown under the Waste Lands Ordinances; T. P. 269,522.



Surveyor-General's Office,
Colombo, May 12, 1920.

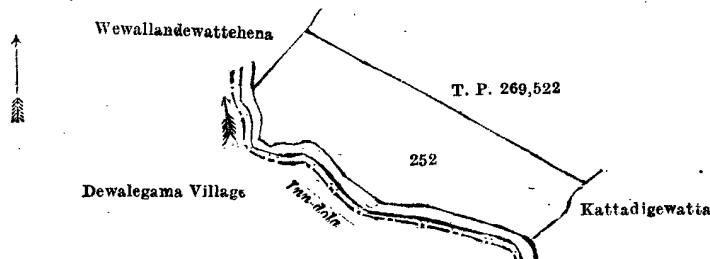
Scale of 4 Chains to an Inch.

F. J. SALMON,
for Acting Surveyor-General.

XLV.—Block survey preliminary plan 161.

Lot.	Name of Land.	Extent, A. R. P.
252	Hooniyamadullehena (reservation for Inn-dola)	1 1 30

and bounded as follows : on the north by Wewallandewattehena (private), T. P. 269,522 ; on the east by T. P. 269,522, Kattadigewatta claimed by Kattadige Allisa ; on the south by Kattadigewatta claimed by Kattadige Allisa, Inn-dola (the village limit of Dewalegama) ; on the west by Inn-dola (the village limit of Dewalegama), Wewallandewattehena (private).



Surveyor-General's Office,
Colombo, May 12, 1920.

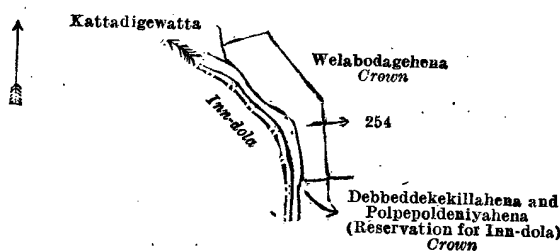
Scale of 4 Chains to an Inch.

F. J. SALMON,
for Acting Surveyor-General.

XLVI.—Block survey preliminary plan 161.

Lot.	Name of Land.	Extent, A. R. P.
254	Welabodagehena (reservation for Inn-dola)	0 1 7

and bounded as follows : on the north and east by Welabodagehena to be declared the property of the Crown under the Waste Lands Ordinances ; on the south by Debbeddekekillahena and Palpepoldeniyahena (reservation for Inn-dola) to be declared the property of the Crown under the Waste Lands Ordinances ; on the west by Inn-dola, Kattadigewatta claimed by Kattadige Allisa.



Surveyor-General's Office,
Colombo, May 12, 1920.

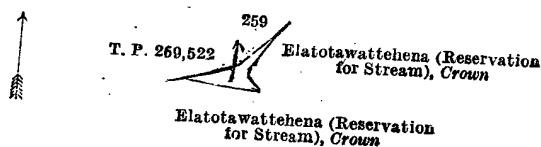
Scale of 4 Chains to an Inch.

F. J. SALMON,
for Acting Surveyor-General.

XLVII.—Block survey preliminary plan 161.

Lot.	Name of Land.	Extent, A. R. P.
259	Ellatotawattehena (reservation for stream)	0 0 8

and bounded as follows : on the north by T. P. 269,522 ; on the east and south by Ellatotawattehena (reservation for stream) to be declared the property of the Crown under the Waste Lands Ordinances ; on the west by T. P. 269,522.



Surveyor-General's Office,
Colombo, May 12, 1920.

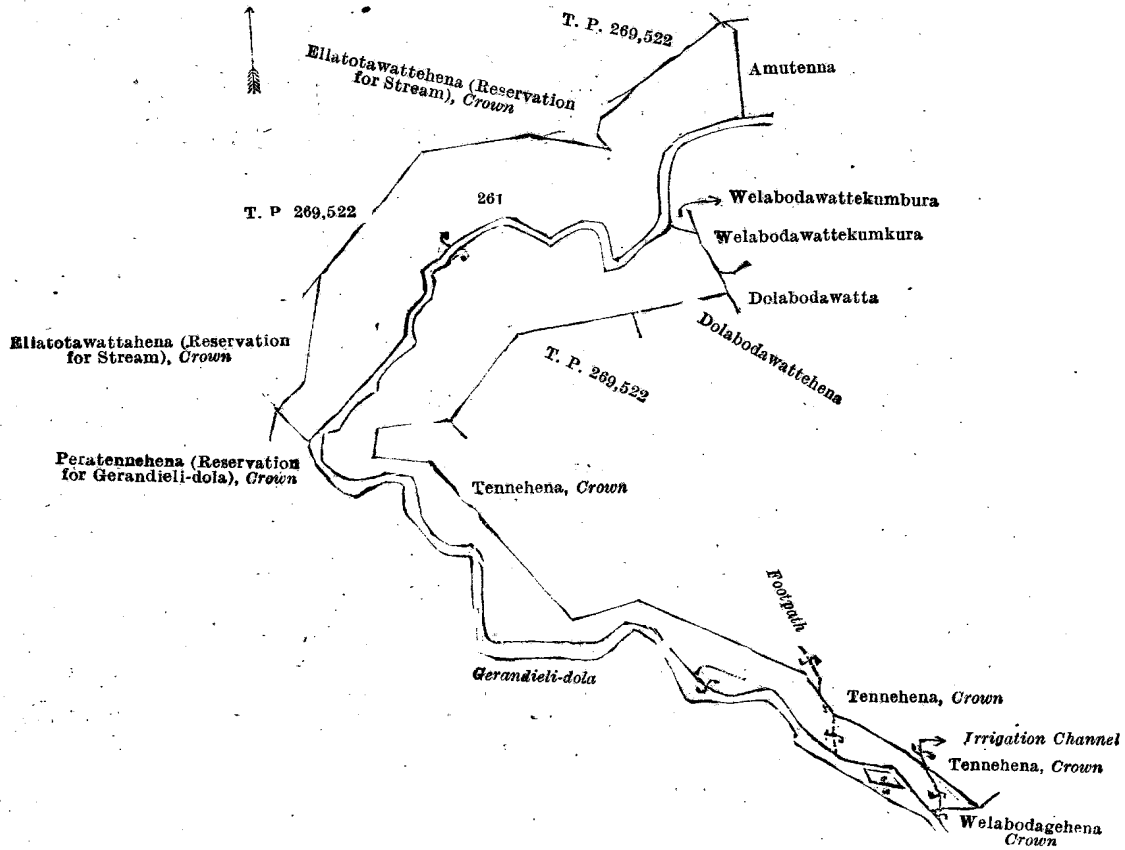
Scale of 4 Chains to an Inch.

F. J. SALMON,
for Acting Surveyor-General.

XLVIII.—Block survey preliminary plan 161.

Lot.	Name of Land.	Extent, A. R. P.
261	Ellatotawattannehena (reservation for stream)	4 2 39

and bounded as follows : on the north by T. P. 269,522, Ellatotawattehena (reservation for stream) to be declared the property of the Crown under the Waste Lands Ordinances, T. P. 269,522 ; on the east by Amutenna sold to Genbaddaradage Vidane Henaya under the Waste Lands Ordinances, Gerandieli-dola, Welabodawattekumbura claimed by Udaharadage Rosnahanaya, Dolabodawatta claimed by Udaharadage Rosnahanaya, Dolabodawattehena claimed by Udaharadage Rosnahanaya, T. P. 269,522, Tenehena to be declared the property of the Crown under the Waste Lands Ordinances ; on the south by Welabodagehena to be declared the property of the Crown under the Waste Lands Ordinances, Gerandieli-dola ; on the west by Gerandieli-dola, Peratennehena (reservation for Gerandieli-dola) to be declared the property of the Crown under the Waste Lands Ordinances, Ellatotawattannehena (reservation for stream) to be declared the property of the Crown under the Waste Lands Ordinances, T. P. 269,522.



Surveyor-General's Office,
Colombo, May 12, 1920.

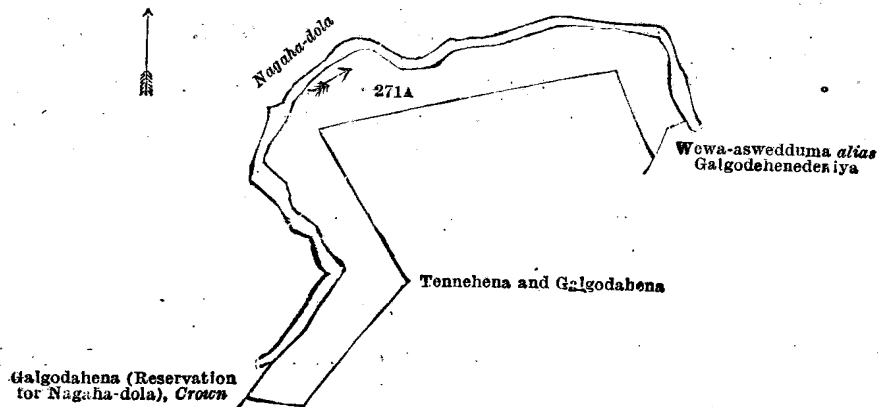
Scale of 4 Chains to an Inch.

F. J. SALMON,
for Acting Surveyor-General.

XLIX.—Block survey preliminary plan 161.

Lot.	Name of Land.	Extent, A. R. P.
271A	Galgodahena (reservation for Nagaha-dola)	1 3 5

and bounded as follows : on the north by Nagaha-dola ; on the east by Wewa-aswedduma *alias* Galgodehenedeniya claimed by Hettiyawatte Mohottihamy, Tennehena and Galgodahena sold to Don Henry Wijewardena Tennakoon Bandara Mahatmaya under the Waste Lands Ordinances ; on the south by Tennehena and Galgodahena sold to Don Henry Wijewardena Tennakoon Bandara Mahatmaya under the Waste Lands Ordinances ; on the west by Galgodahena (reservation for Nagaha-dola) to be declared the property of the Crown under the Waste Lands Ordinances, Nagaha-dola.



Surveyor-General's Office,
Colombo, May 12, 1920.

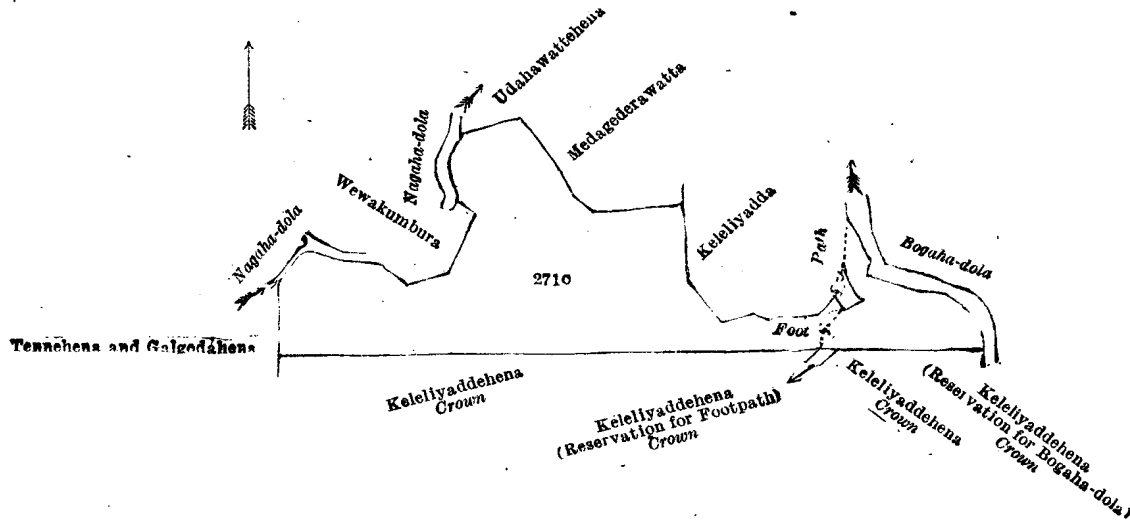
Scale of 4 Chains to an Inch.

F. J. SALMON,
for Acting Surveyor-General.

L.—Block survey preliminary plan 161.

Lot.	Name of Land.	Extent, A. R. P.
271c	Udahawattahena, Wewehena, Keleliyaddehena	3 0 11

and bounded as follows : on the north by Nagaha-dola, Wewakumbura claimed by Alutwatte Dingirihamy and another, Nagaha-dola, Udahawattahena claimed by Midigahamulle Dingiri Etana and others, Medagederawatta claimed by Samarakodige Kaluhamy and others, Kelaliyadda claimed by Tennekoon Ralahamy, footpath, Bogaha-dola ; on the east by Bogaha-dola ; on the south by Keleliyaddehena (reservation for Bogaha-dola) to be declared the property of the Crown under the Waste Lands Ordinances, Keleliyaddehena to be declared the property of the Crown under the Waste Lands Ordinances, Keleliyaddehena (reservation for footpath) to be declared the property of the Crown under the Waste Lands Ordinances, Keleliyaddehena to be declared the property of the Crown under the Waste Lands Ordinances ; on the west by Tennehena and Galgodahena sold to Don Henry Wijewardena Tennakoon Bandara Mahatmaya under the Waste Lands Ordinances, Nagaha-dola.



Surveyor-General's Office,
Colombo, May 12, 1920.

Scale of 4 Chains to an Inch.

F. J. SALMON,
for Acting Surveyor-General.

LI.—Block survey preliminary plan 161.

Lot.	Name of Land.	Extent, A. R. P.
271D ..	Wawulugulanehena, Keleliyaddahena, and Maudellewattahena (reservation for Maudella-dola and Bogahadola) ..	4 1 31

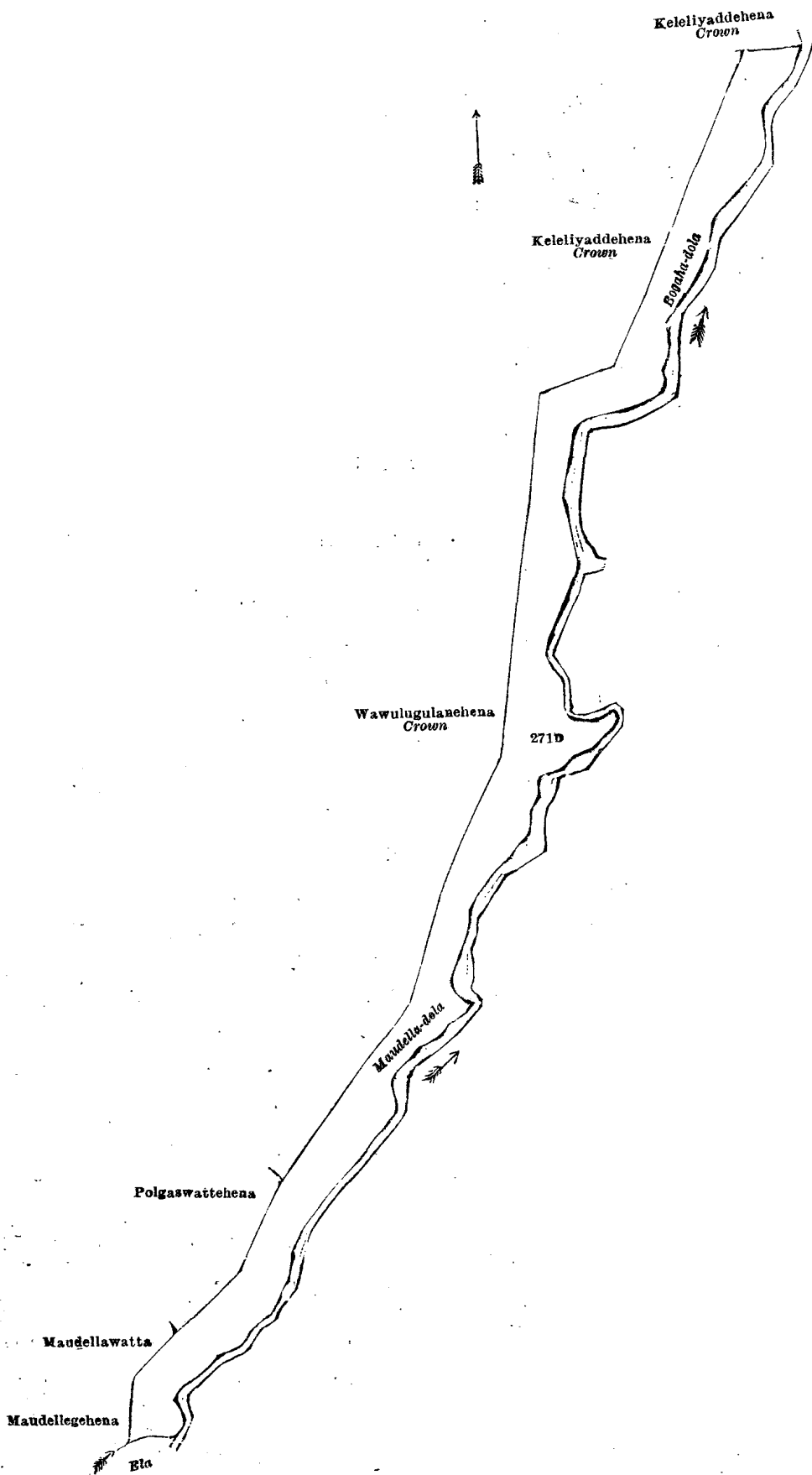
and bounded as follows : on the north by Keleliyaddahena to be declared the property of the Crown under the Waste Lands Ordinances ; on the east by Bogaha-dola, Maudella-dola ; on the south by an ela ; on the west by Maudellegehena sold to Dikdeniya Hewayalage Babanisa under the Waste Lands Ordinances, Maudellawatta claimed by Maudella Emanissa and others, Polgaswattehena sold to Wakkumbura Kankanamalage Mohottihamy under the Waste Lands Ordinances, Wawulugulanehena to be declared the property of the Crown under the Waste Lands Ordinances, Keleliyaddahena to be declared the property of the Crown under the Waste Lands Ordinances.

[For Diagram see page 340.]

LII.—Block survey preliminary plan 161.

Lot.	Name of Land.	Extent, A. R. P.
271G ..	Annakagalalahena, Yaddhegehena, Minuwandeniyehehena, Peelagawahena, Kekillehene-pahalakella (reservation for Nagaha-dola) ..	6 2 7
271I ..	Horamandiyahena, Galgodahena, Halelahena, Kahawelmandiyahena, Yaddhegehena, and Kekunagahakoratuwa (reservation for Halela dola and Gerandieli-dola) ..	11 3 25
271L ..	Dikowitahena and Ballanoyahena ..	3 0 9
271W ..	Galgodahena, Kekilledeniyehehena, Landewarakawahena, and Jambugahagallenahena ..	25 0 10
		46 2 11

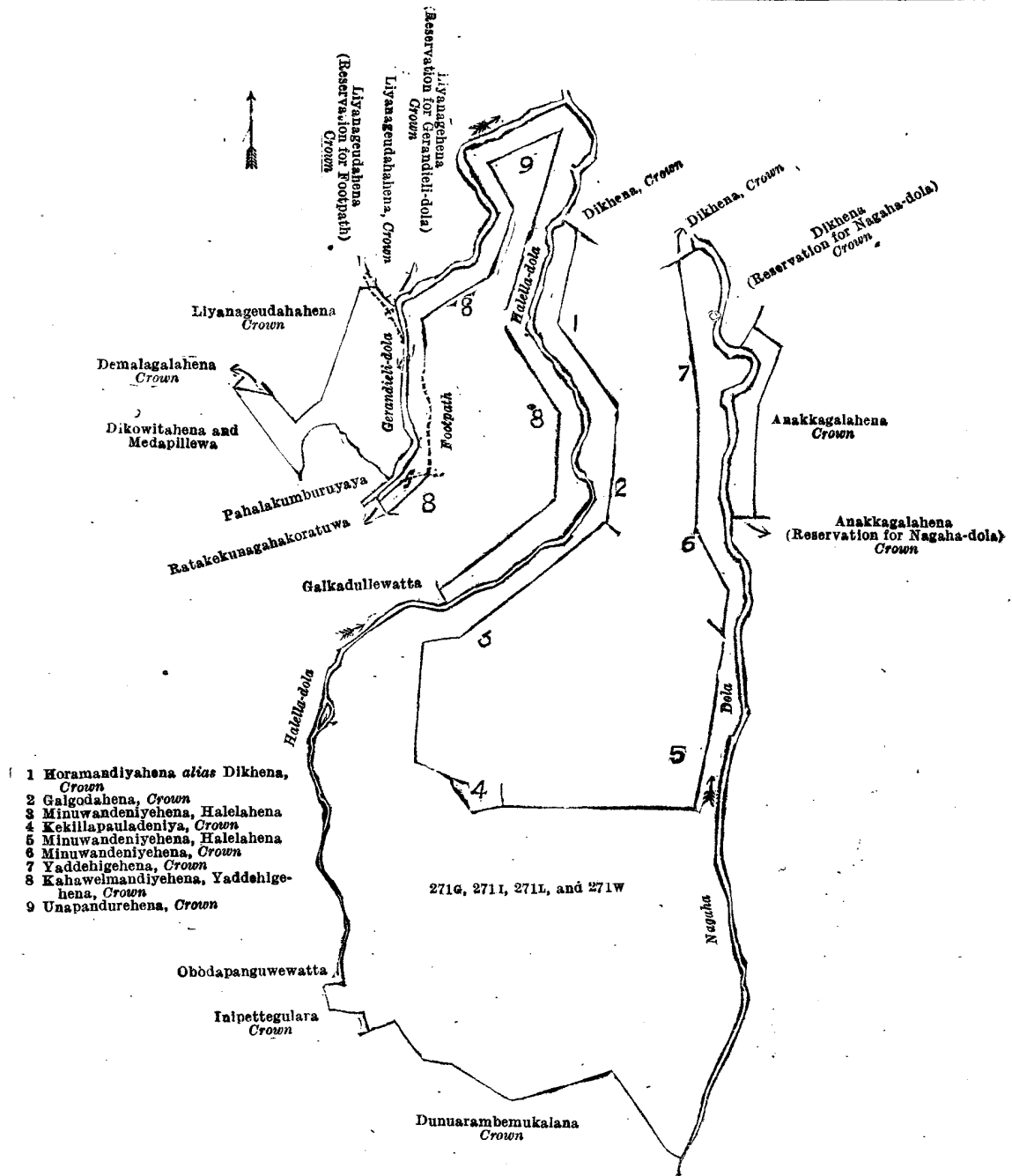
and bounded as follows : on the north by Liyanage Udahahena to be declared the property of the Crown under the Waste Lands Ordinances, Liyanage Udahahena (reservation for footpath) to be declared the property of the Crown under the Waste Lands Ordinances, Liyanage Udahahena to be declared the property of the Crown under the Waste Lands Ordinances, Liyanagehena (reservation for Gerandieli-dola), to be declared the property of the Crown under the Waste Lands Ordinances, Gerandiela-dola, Halella-dola, Dikhena to be declared the property of the Crown under the Waste Lands Ordinances, Horamandiyahena *alias* Dikhena to be declared the property of the Crown under the Waste Lands Ordinances, Galgodahena to be declared the property of the Crown under the Waste Lands Ordinances, Minuwandeniyehehena, Halelahena sold to Ganegamaetige Punchi Mahatmaya and another under the Waste Lands Ordinances, Kekillapauladeniya to be declared the property of the Crown under the Waste Lands Ordinances, Minuwandeniyehehena, Halelahena sold to Ganegamaetige Punchi Mahatmaya and another under the Waste Lands Ordinances, Minuwandeniyehehena to be declared the property of the Crown under the Waste Lands Ordinances, Yaddhegehena to be declared the property of the Crown under the Waste Lands Ordinances, Dikhena to be declared the property of the Crown under the Waste Lands Ordinances, Dikhena (reservation for Nagaha-dola) to be declared the property of the Crown under the Waste Lands Ordinances, on the east by Annakkagalalahena to be declared the property of the Crown under the Waste Lands Ordinances, Annakkagalalahena (reservation for Nagaha-dola) to be declared the property of the Crown under the Waste Lands Ordinances, Nagaha-dola ; on the south by Dunuarambemukalana to be declared the property of the Crown under the Waste Lands Ordinances, Inipettegulana to be declared the property of the Crown under the Waste Lands Ordinances ; on the west by Obodapanguwewatta claimed by Palingawale Kirianchiya, Halela-dola, Galkadullewatta claimed by Manannalage Agochchi and others, Kahawelmandiyehena, Yaddhegehena to be declared the property of the Crown under the Waste Lands Ordinances, Unapandurehena to be declared the property of the Crown under the Waste Lands Ordinances, Kahawelmandiyehena, Yaddhegehena to be declared the property of the Crown under the Waste Lands Ordinances, a footpath, Kahawelmandiyehena, Yaddhegehena to be declared the property of the Crown under the Waste Lands Ordinances, Ratakekunagahakoratuwa claimed by Balaheawayalage Siridiya, Pahalakumburuyaya (private), Dikowitahena and Medapillewa sold to Harambaya Watukarayalage Davith Sinno *alias* Meegahatenne Davitha under the Waste Lands Ordinances, Demalagalalahena to be declared the property of the Crown under the Waste Lands Ordinances, Liyanageudahahena to be declared the property of the Crown under the Waste Lands Ordinances.



Surveyor-General's Office,
Colombo, May 12, 1920.

Scale of 4 Chains to an Inch.

F. J. SALMON,
for Acting Surveyor-General.



Surveyor-General's Office,
Colombo, May 12, 1920.

Scale of 8 Chains to an Inch.

F. J. SALMON,
for Acting Surveyor-General.

LIII.—Block survey preliminary plan 161.

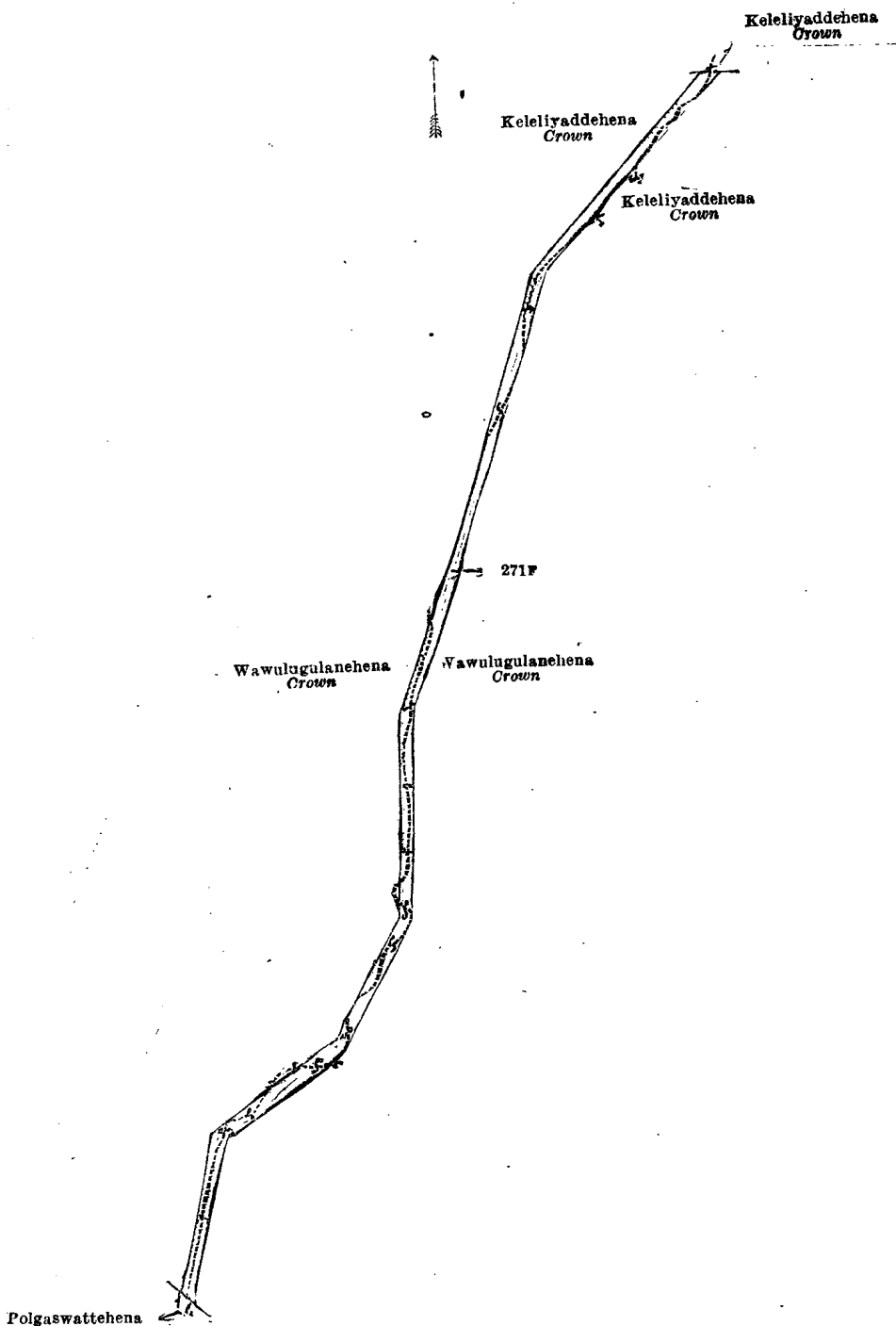
Lot.	Name of Land.	Extent. A. R. P.
271F	Keleliyaddehena, Wawulugulanehena (reservation for footpath)	0 2 25

and bounded as follows : on the north by Keleliyaddehena to be declared the property of the Crown under the Waste Lands Ordinances ; on the east by Keleliyaddehena to be declared the property of the Crown under the Waste Lands Ordinances, Wawulugulanehena to be declared the property of the Crown under the Waste lands Ordinances ; on the south by Polgaswattehena sold to Wakkumbura Kankanamalage Mohottihamy under the Waste Lands Ordinances ; on the west by Wawulugulanehena to be declared the property of the Crown under the Waste Lands Ordinances, Keleliyaddehena to be declared the property of the Crown under the Waste Lands Ordinances.

[For Diagram see page 342.]

LIV.—Block survey preliminary plan 161.

Lot.	Name of Land.	Extent. A. R. P.
271 o	Rallagewattehena	3 3 1
271AM	Meegahatennawattehena	0 1 7
		4 0 8



Surveyor-General's Office,
Colombo, May 26, 1920.

Scale of 4 Chains to an Inch.

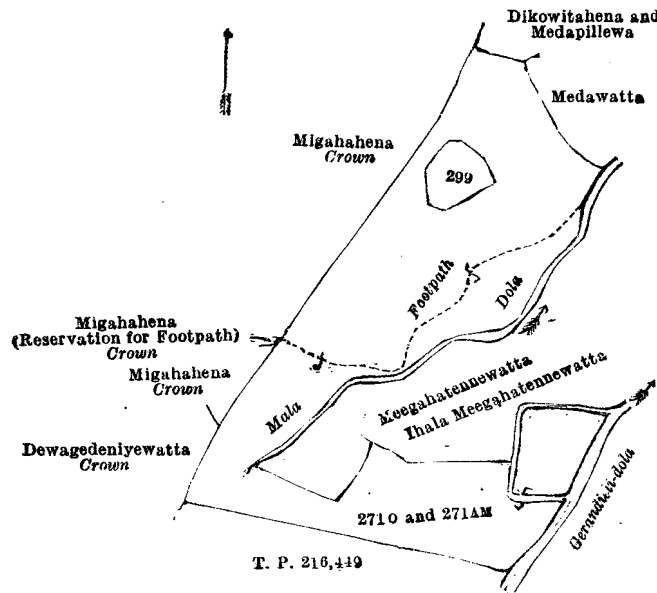
F. J. SALMON,
for Acting Surveyor-General.

and bounded as follows : on the north by Migahahena to be declared the property of the Crown under the Waste Lands Ordinances, Dikowitahena and Medapillewa sold to Harambaya Watukarayalage Davith Sinno *alias* Meegahatenna Davita under the Waste Lands Ordinances, Medawatta claimed by Uduma Lebbe Marikkar Abdul Carim and others ; on the east by Medawatta claimed by Uduma Lebbe Marikkar Abdul Carim and others, Mala-dola, Meegahatennewatta claimed by Rukwatte Puransinalage Babanisa, Ihala Meegahatennewatta claimed by Harambayalage Davitha, Gerandieli-dola ; on the south by T. P. 216,449 ; on the west by Dewagedeniyewatta to be declared the property of the Crown under the Waste Lands Ordinances, Migahahena to be declared the property of the Crown under the Waste Lands Ordinances, Migahahena (reservation for footpath) to be declared the property of the Crown under the Waste Lands Ordinances, Migahahena to be declared the property of the Crown under the Waste Lands Ordinances.

NOTE.—The following lot lying within the above-mentioned boundaries is excluded from this part of the order and its extent of 25 perches is not included in the acreage of 4 acres and 8 perches given above :—

Block survey preliminary plan 161.

Lot.	Name of Land.	Extent, A. R. P.
299	Wattekumbura	0 0 25



Surveyor-General's Office,
Colombo, May 12, 1920.

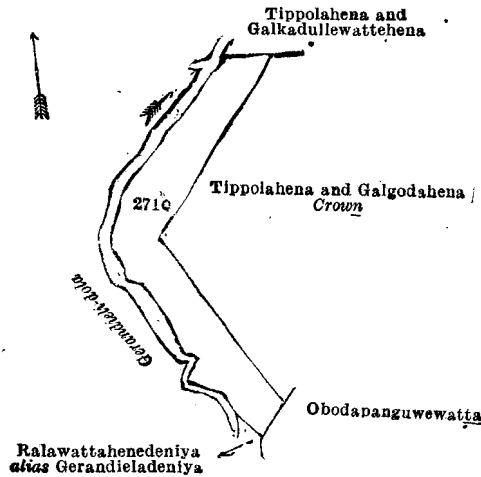
Scale of 4 Chains to an Inch.

F. J. SALMON,
for Acting Surveyor-General.

LV.—Block survey preliminary plan 161.

Lot.	Name of Land.	Extent, A. R. P.
271q ..	Tippolahena and Galgodahena (reservation for Gerandieli-dola) ..	0 3 27

and bounded as follows : on the north by Tippolahena and Galkadullewattehena sold to Balahewayalage Siridiya Vedarala under the Waste Lands Ordinances ; on the east by Tippolahena and Galgodahena to be declared the property of the Crown under the Waste Lands Ordinances, Obodapanguewatta claimed by Palinguwalage Kirianchia and others ; on the south by Obodapanguewatta claimed by Palinguwalage Kirianchia and others, Ralawattahenedeniya *alias* Gerandieleniya (private) ; on the west by Ralawattahenedeniya *alias* Gerandieleniya (private), Gerandieli dola.



Surveyor-General's Office,
Colombo, May 12, 1920.

Scale of 4 Chains to an Inch.

F. J. SALMON,
for Acting Surveyor-General.

LVI.—Block survey preliminary plan 161.

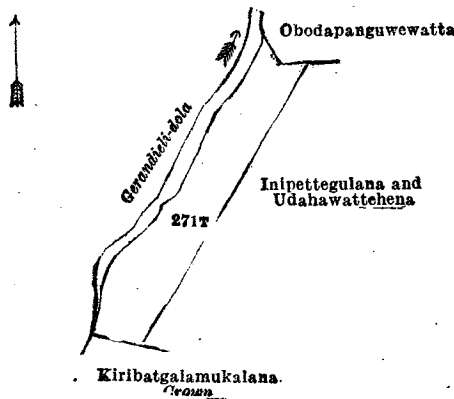
Lot.	Name of Land.	Extent, A. R. P.
271r ..	Inipettegulana (reservation for Gerandieli-dola) ..	0 3 9

and bounded as follows : on the north by Gerandieli dola, Obodapanguewatta claimed by Palinguwalage Kirianchia and others ; on the east by Inipettegulana, Udahawattéhena (private) ; on the south by Kiribatgalamukalana to be declared the property of the Crown under the Waste Lands Ordinances ; on the west by Gerandieli dola.

[For Diagram see page 344.]

LVII.—Block survey preliminary plan 161.

Lot.	Name of Land.	Extent, A. R. P.
271AB ..	Heenarambehena, Hehenepahalakella ..	0 0 36
271AG ..	Maudellagchena ..	0 0 37
		0 1 33

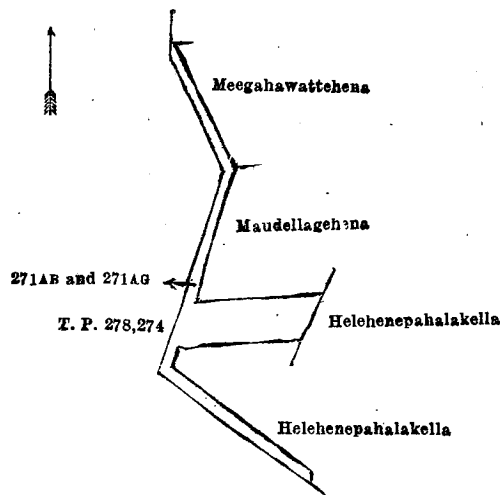


Surveyor-General's Office,
Colombo, May 12, 1920.

Scale of 4 Chains to an Inch.

F. J. SALMON,
for Acting Surveyor-General.

and bounded as follows: on the north by Meegahawattehena sold to Don Henry Wijeyewardena Tennakoon Bandara Mahatmaya under the Waste Lands Ordinances; on the east by Meegahawattehena sold to Don Henry Wijeyewardena Tennakoon Bandara Mahatmaya under the Waste Lands Ordinances, Maudellagehena sold to Dikdeniye Hewayalage Babanissa under the Waste Lands Ordinances, Helehenepahalakella claimed by Niriella Davitha and others, Helehenepahalakella sold to Niriellage Davitha and another under the Waste Lands Ordinances; on the south by T. P. 278,274; on the west by T. P. 278,274.



Surveyor-General's Office,
Colombo, May 12, 1920.

Scale of 4 Chains to an Inch.

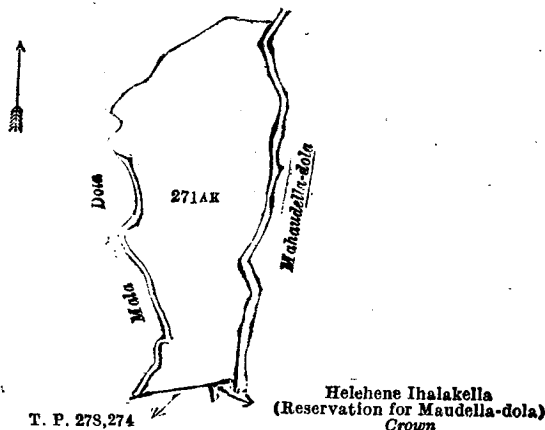
F. J. SALMON,
for Acting Surveyor-General.

LVIII.—Block survey preliminary plan 161.

Lot.	Name of Land.
271AK...	Helehenepahalakella

Entent, A. B. P.
1 3 5

and bounded as follows: on the north by Mala-dola; on the east by Maudella-dola; on the south by Helehenepahalakella (reservation for Maudella-dola) to be declared the property of the Crown under the Waste Lands Ordinances, T. P. 278, 274; on the west by Mala-dola.



Surveyor-General's Office,
Colombo, May 12, 1920.

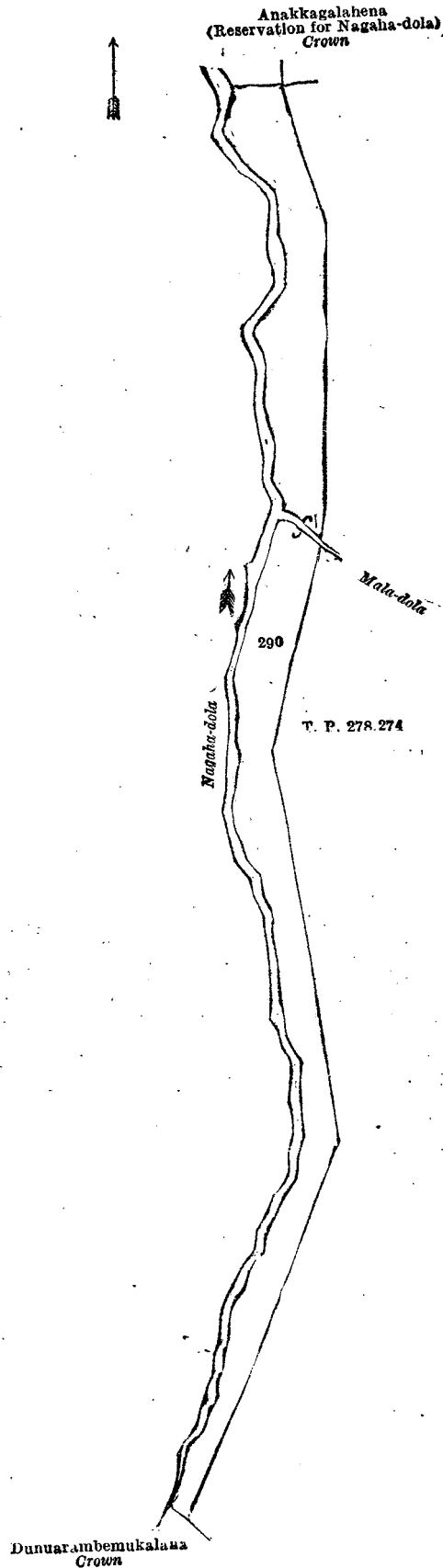
Scale of 4 Chains to an Inch.

F. J. SALMON,
for Acting Surveyor-General.

LIX.—Block survey preliminary plan 161.

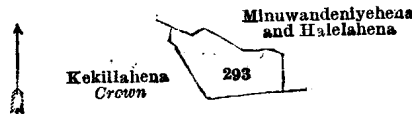
Lot.	Name of Land.	Extent, A. R. P.
290	Gala-addarahenyaya, Heenarambepaulahena, Peellagawatennehena, Anakagalahena (reservation for Nagaha-dola)	3 0 34

and bounded as follows : on the north by Anakagalahena (reservation for Nagaha-dola) to be declared the property of the Crown under the Waste Lands Ordinances ; on the east by T. P. 278,274 ; on the south by Dunuarambemukalana to be declared the property of the Crown under the Waste Lands Ordinances ; on the west by Nagaha-dola.



Lot.	Name of Land.	LX.—Block survey preliminary plan 161.	Extent, A. R. P.
293	Kekillapauladeniya	0 0 36

and bounded as follows: on the north and east by Minuwandeniyeheena and Halelahena sold to Ganagamaetige Punchi Mahatmaya and another under the Waste Lands Ordinances; on the south and west by Kekillahena to be declared the property of the Crown under the Waste Lands Ordinances.



Surveyor-General's Office,
Colombo, May 12, 1920.

Scale of 4 Chains to an Inch.

F. J. SALMON,
for Acting Surveyor-General.

Lot.	Name of Land.	LXI.—Block survey preliminary plan 161.	Extent, A. R. P.
294	Gederagawadeniya <i>alias</i> Lindagawadeniya	0 0 38

and bounded as follows: on the north by Galkadullewatta claimed by Mananalage Agochchi and others; on the east by Galkadullewatta claimed by Mananalage Agochchi and others, Halella-dola; on the south by Halella-dola, Tippolahena and Galkadullewattahena sold to Balahewayalage Siridiya Vedarala under the Waste Lands Ordinances; on the west by Tippolahena and Galkadullewattahena sold to Balahewayalage Siridiya Vedarala under the Waste Lands Ordinances; Galkadullewatta claimed by Mananalage Agochchi and others.



Surveyor-General's Office,
Colombo, May 12, 1920.

Scale of 4 Chains to an Inch.

F. J. SALMON,
for Acting Surveyor-General.

Lot.	Name of Land.	LXII.—Block survey preliminary plan 161.	Extent, A. R. P.
272	Tunwandehena (reservation for stream)	0 1 16
274	Welabodagehenyaya (do.)	14 3 27

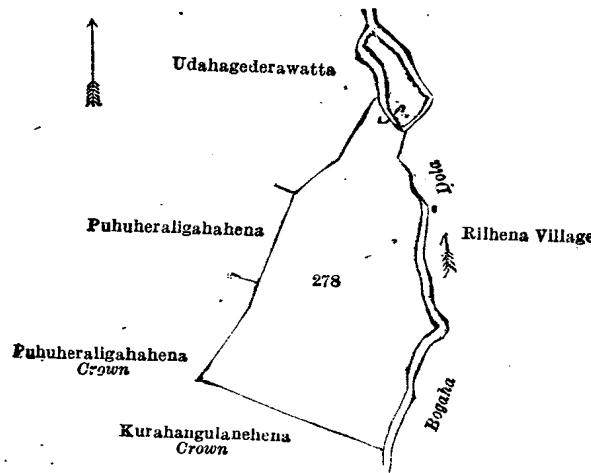
15 1 3

and bounded as follows: on the north by Maudella-dola, Walauwawattahena (private), T. P. 278,275; on the east by T. P. 278,275, Bogaha-dola (the village limit of Rilhena); on the south by Kanattepolawattahena *alias* Palleahawattahena claimed by Niriellege Babanisa, T. P. 278,274, Iuktennehena (reservation for path) to be declared the property of the Crown under the Waste Lands Ordinances, T. P. 278,274, Epitahawatta claimed by Diddeniya Hewayalage Ukkiriya, Maudella-dola, Kiribatgalamukalana to be declared the property of the Crown under the Waste Lands Ordinances; on the west by Kiribatgalamukalana to be declared the property of the Crown under the Waste Lands Ordinances, T. P. 278,274, Iuktennehena to be declared the property of the Crown under the Waste Lands Ordinances, T. P. 278,274, Helehenepahalakella to be declared the property of the Crown under the Waste Lands Ordinances, Maudella-dola.

[For Diagram see page 347.]

Lot.	Name of Land.	LXIII.—Block survey preliminary plan 161.	Extent, A. R. P.
278	Kurakkangulana	1 3 36

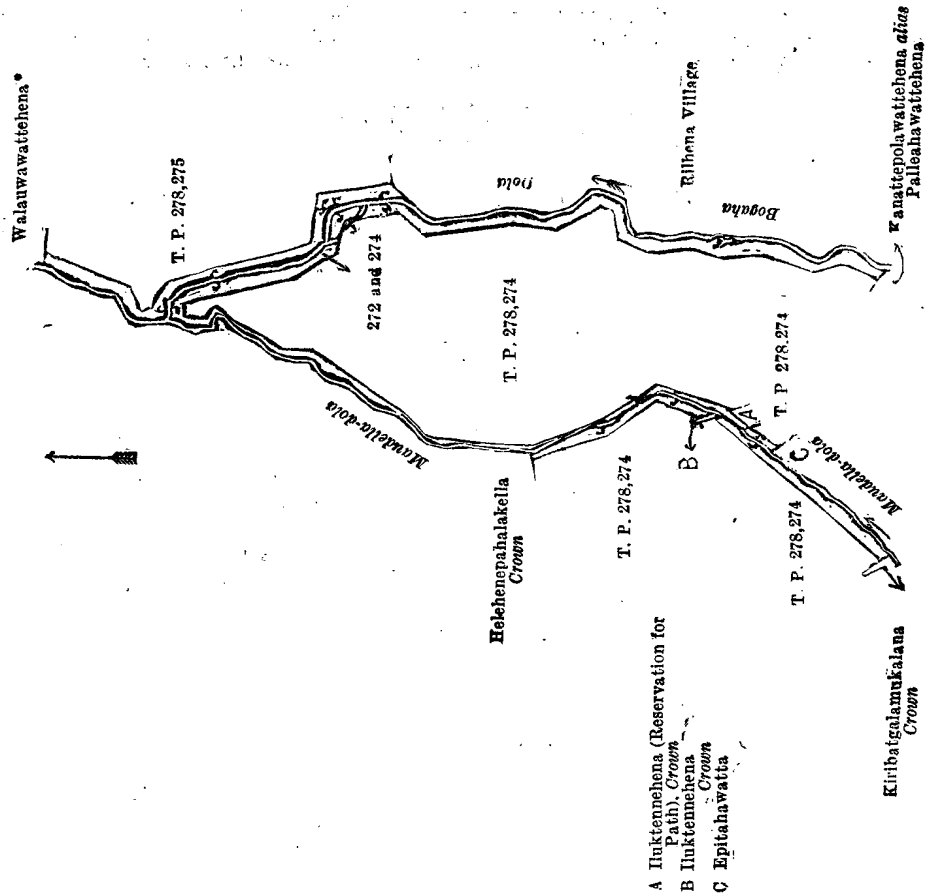
and bounded as follows: on the north by Udahagederawatta claimed by Niriellege Babanissa and others, Bogaha-dola (the village limit of Rilhena); on the east by Bogaha-dola (the village limit of Rilhena); on the south by Bogaha-dola, Kurahangulanehena to be declared the property of the Crown under the Waste Lands Ordinances; on the west by Puhuheraligahahena to be declared the property of the Crown under the Waste Lands Ordinances, Puhuheraligahahena sold to Budugedeniye Palinguwalage *alias* Obadapanguwe Hatan Kiralaye Kiri Anchiya under the Waste Lands Ordinances, Udahagederawatta claimed by Niriellege Babanissa and others.



Surveyor-General's Office,
Colombo, May 12, 1920.

Scale of 4 Chains to an Inch.

F. J. SALMON,
for Acting Surveyor-General.



Surveyor-General's Office,
Colombo, May 12, 1920.

Scale of 4 Chains to an Inch.

F. J. SALMON,
for Acting Surveyor-General.

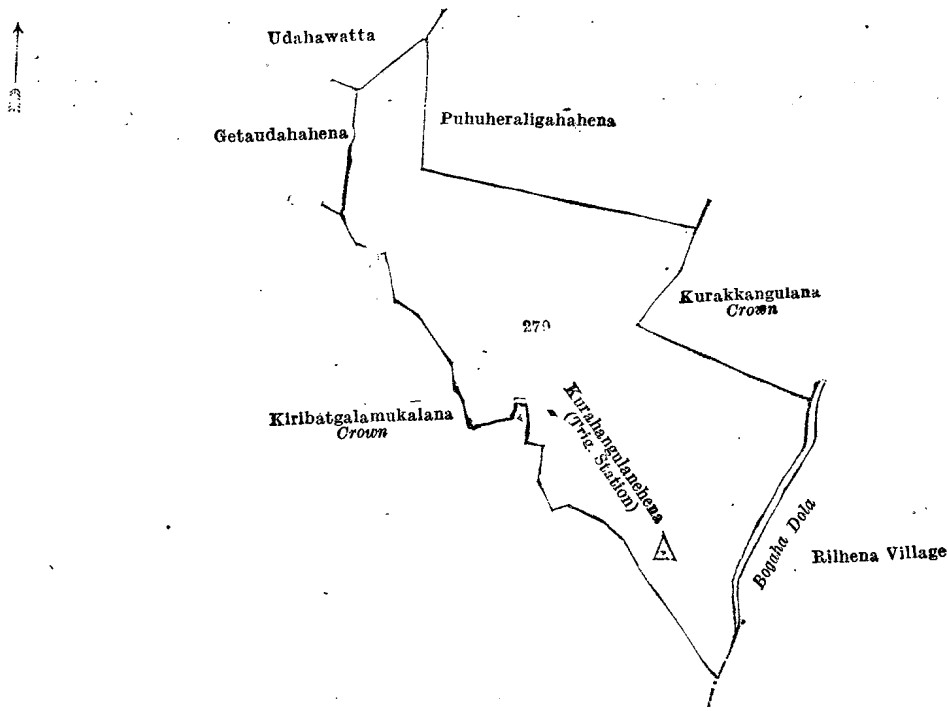
Lot. Name of Land. LXIV.—Block survey preliminary plan 161.

Extent, A. R. P.

279 .. Puhhereligahahena, Kurahangulanchena

4 3 3

and bounded as follows : on the north by Udahawatta claimed by Niriellege Kiri Menika and others, Puhhereligahahena sold to Budugedeniya Palinguwalage *alias* Obadapanguwe Hatan Kiralaye Kirianchiya under the Waste Lands Ordinances ; on the east by Puhhereligahahena sold to Budugedeniye Palinguwalage *alias* Obadapanguwe Hatan Kiralaye Kirianchiya under the Waste Lands Ordinances, Kurakkangulana to be declared the property of the Crown under the Waste Lands Ordinances, Bogaha-dola (the village limit of Rilhana) ; on the south by Bogaha-dola (the village limit of Rilhana) Kiribatgalamukalana to be declared the property of the Crown under the Waste Lands Ordinances ; on the west by Kiribatgalamukalana to be declared the property of the Crown under the Waste Lands Ordinances, Getaudahahena sold to Niriellege Kiri Menika under the Waste Lands Ordinances, Udahawatta claimed by Niriellege Kiri Menika and others.



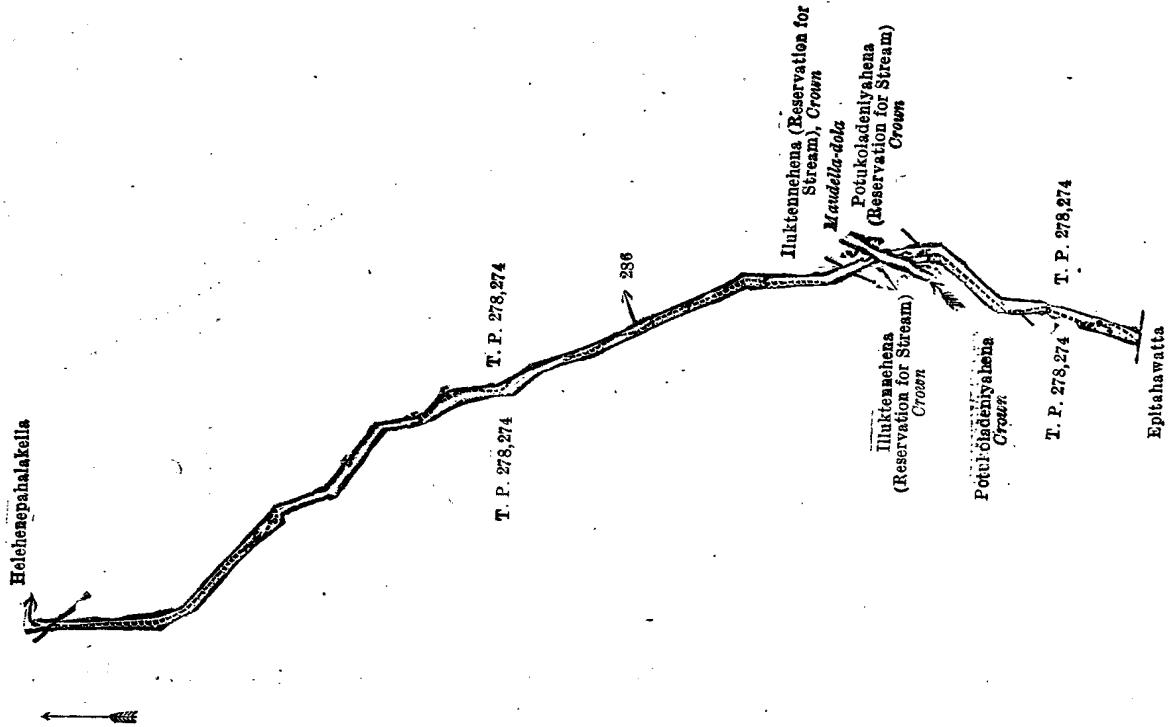
Surveyor-General's Office,
Colombo, May 12, 1920.

Scale of 4 Chains to an Inch.

F. J. SALMON,
for Acting Surveyor-General.

Lot.	Name of Land.	LXV.—Block survey preliminary plan 161.	Extent, A. R. P.
286	.. Iluktennehena, Helahena, Thalakella (reservation for path)	..	0 1 39

and bounded as follows: on the north by Helehenepahalakella sold to Niriellege Davitha and another under the Waste Lands Ordinances; on the east by T. P. 278,274, Iluktennehena (reservation for stream) to be declared the property of the Crown under the Waste Lands Ordinances, Maudella-dola, Potukoladeniyahena (reservation for stream) to be declared the property of the Crown under the Waste Lands Ordinances, T. P. 278,274; on the south by Epitahawatta claimed by Diddeniya Hewayalage Ukkiriya; on the west by T. P. 278,274, Potukoladeniyahena to be declared the property of the Crown under the Waste Lands Ordinances, Iluktennehena (reservation for stream) to be declared the property of the Crown under the Waste Lands Ordinances, T. P. 278,274.



Surveyor-General's Office,
Colombo, May 12, 1920.

Scale of 4 Chains to an Inch.

F. J. SALMON,
for Acting Surveyor-General.

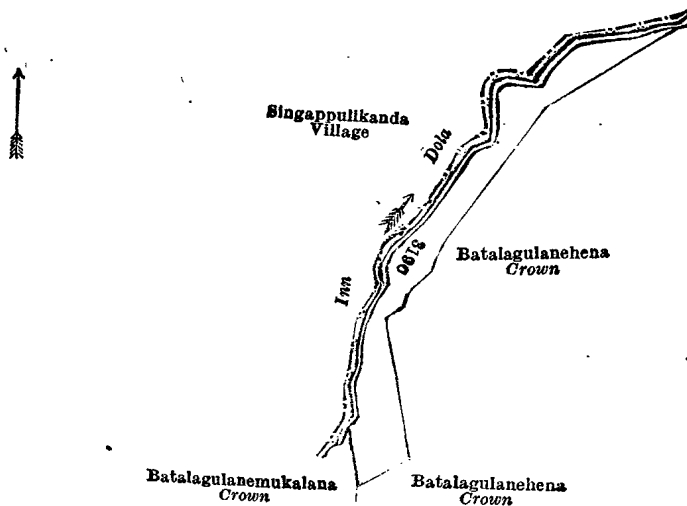
Lot.	Name of Land.	LXVI.—Block survey preliminary plan 161.	Extent, A. R. P.
319A	.. Galgodahena and Puhuarambehena (reservation for Inn-dola and Bambaragahadola)	..	2 2 32

and bounded as follows: on the north by Inn-dola; on the east by Bambaragaha-dola; on the south by a footpath; on the west by Welipotehena to be declared the property of the Crown under the Waste Lands Ordinances, Ekkehelhena to be declared the property of the Crown under the Waste Lands Ordinances, Galgodahena to be declared the property of the Crown under the Waste Lands Ordinances, Inn-dola.

[For Diagram see page 349.]

Lot.	Name of Land.	LXVII.—Block survey preliminary plan 161.	Extent, A. R. P.
319c	.. Batagulanehena (reservation for Inn-dola)	..	0 3 7

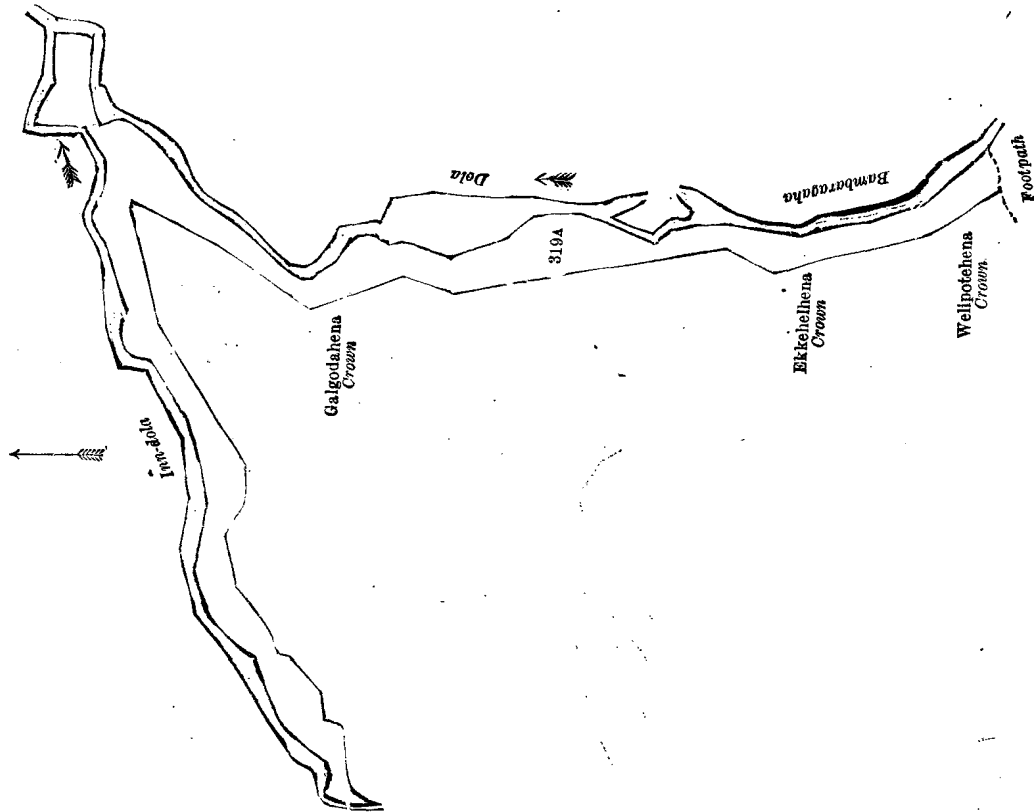
and bounded as follows: on the north by Inn-dola (the village limit of Singappulikanda); on the east and south by Batalagulanehena to be declared the property of the Crown under the Waste Lands Ordinances; on the west by Batalagulanemukalana to be declared the property of the Crown under the Waste Lands Ordinances, Inn-dola (the village limit of Singappulikanda).



Surveyor-General's Office,
Colombo, May 12, 1920.

Scale of 4 Chains to an Inch.

F. J. SALMON,
for Acting Surveyor-General.



Surveyor-General's Office,
Colombo, May 12, 1920.

Scale of 4 Chains to an Inch.

F. J. SALMON,
for Acting Surveyor-General.

LXVIII.—Block survey preliminary plan 161.

Lot.	Name of Land.	Extent, A. R. P.
320A	Debeddekekillahena and Pelpepoldeniyahena (reservation for Inn-dola and Bambaragaha-dola)	3 3 37

and bounded as follows : on the north by Inn-dola, Welabadagehena (reservation for stream) to be declared the property of the Crown under the Waste Lands Ordinances ; on the east by Inipettahena to be declared the property of the Crown under the Waste Lands Ordinances, Amunehena to be declared the property of the Crown under the Waste Lands Ordinances, Diyaporamandiya to be declared the property of the Crown under the Waste Lands Ordinances, Puhuarambhena to be declared the property of the Crown under the Waste Lands Ordinances ; on the south by Puhuarambhena to be declared the property of the Crown under the Waste Lands Ordinances, Bambaragaha-dola ; on the west by Bambaragaha-dola, Inn-dola.

[For Diagram see page 350.]

LXIX.—Block survey preliminary plan 161.

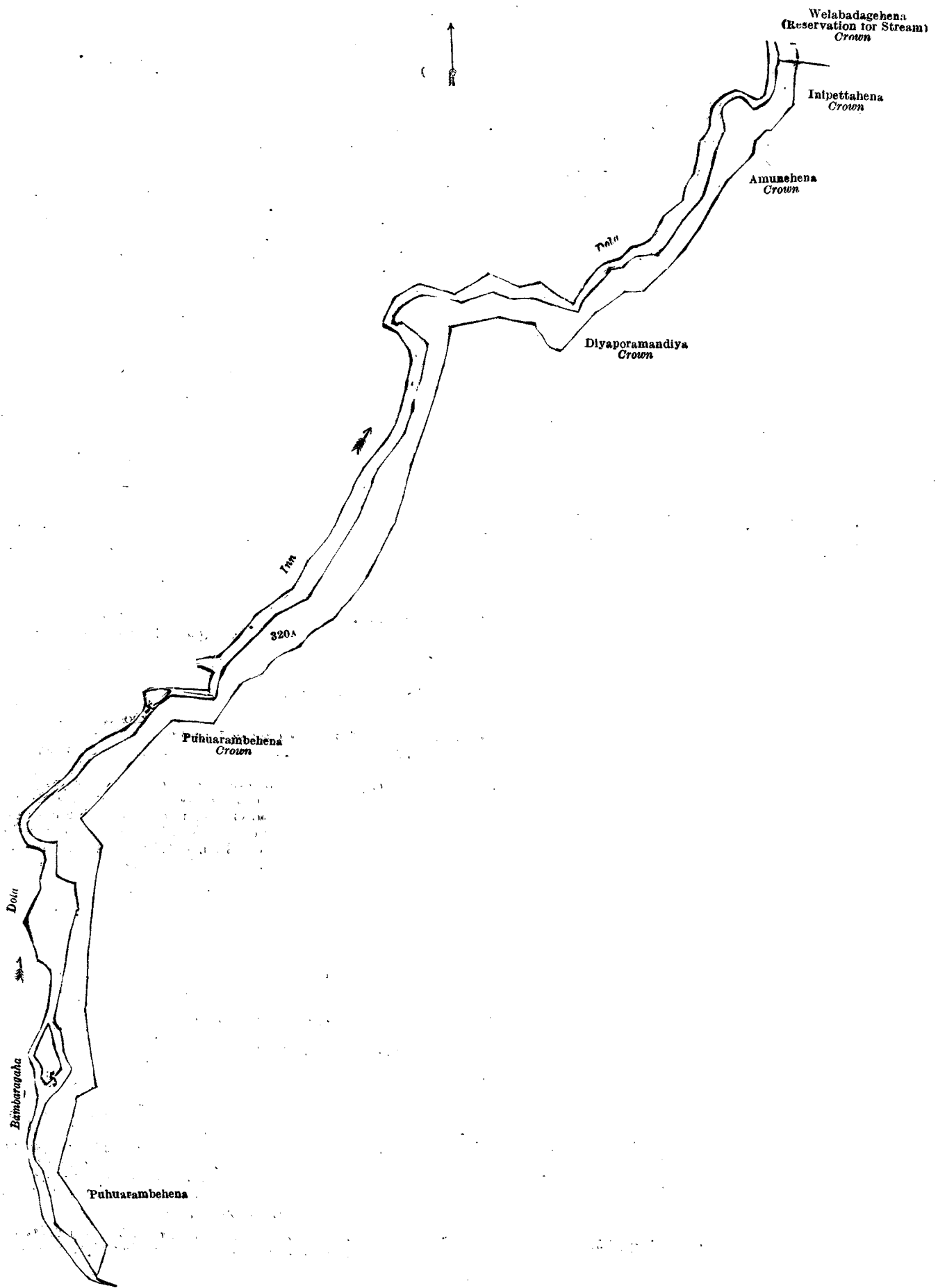
Lot.	Name of Land.	Extent, A. R. P.
320B	Kekillehena, Liyanagehena, Guruwalahena, and Peratennehena (reservation for Halela and Gerandiel-dola)	2 1 4
320D	Guruwalahena, Liyanagehena, and Liyanageudahahena (reservation for footpath)	0 1 4
		2 2 8

and bounded as follows : on the north by Elatotawattchena to be declared the property of the Crown under the Waste Lands Ordinances, Gerandiel-dola ; on the east by Gerandiel-dola ; on the south by Gerandiel-dola, Dikowitahena and Ballanoyahena to be declared the property of the Crown under the Waste Lands Ordinances ; on the west by Liyanageudahahena to be declared the property of the Crown under the Waste Lands Ordinances, Liyanagehena to be declared the property of the Crown under the Waste Lands Ordinances, Guruwalahena to be declared the property of the Crown under the Waste Lands Ordinances, Peratennehena to be declared the property of the Crown under the Waste Lands Ordinances, Inipettehena to be declared the property of the Crown under the Waste Lands Ordinances.

Note.—The following lot lying within the above-mentioned boundaries is excluded from the part of this order and no part of its acreage of 3 acres and 36 perches is included in the acreage of 2 acres 2 roods and 8 perches given above :—

Block survey preliminary plan 161.

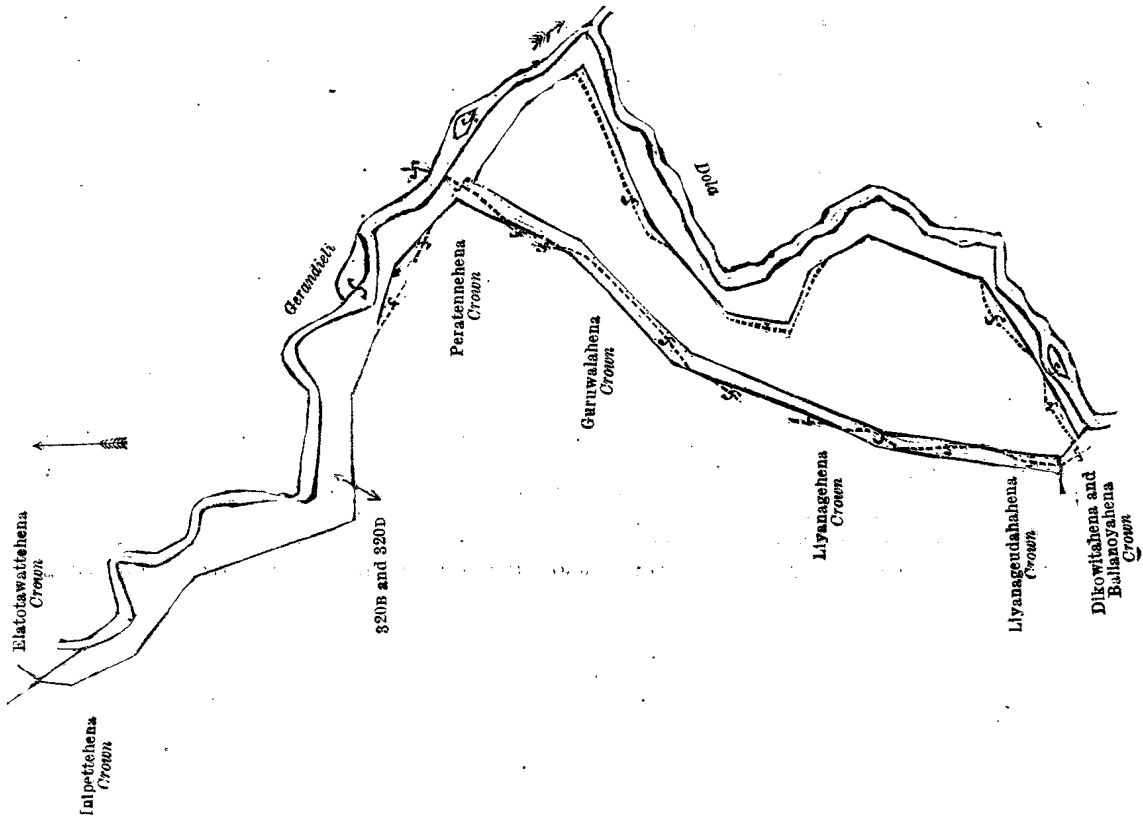
Lot.	Name of Land.	Extent, A. R. P.
320c	Guruwalahena, Liyanagehena	3 0 36



Surveyor-General's Office,
Colombo, May 12, 1920.

Scale of 4 Chains to an Inch.

F. J. SALMON,
for Acting Surveyor-General.



Surveyor-General's Office,
Colombo, May 12, 1920.

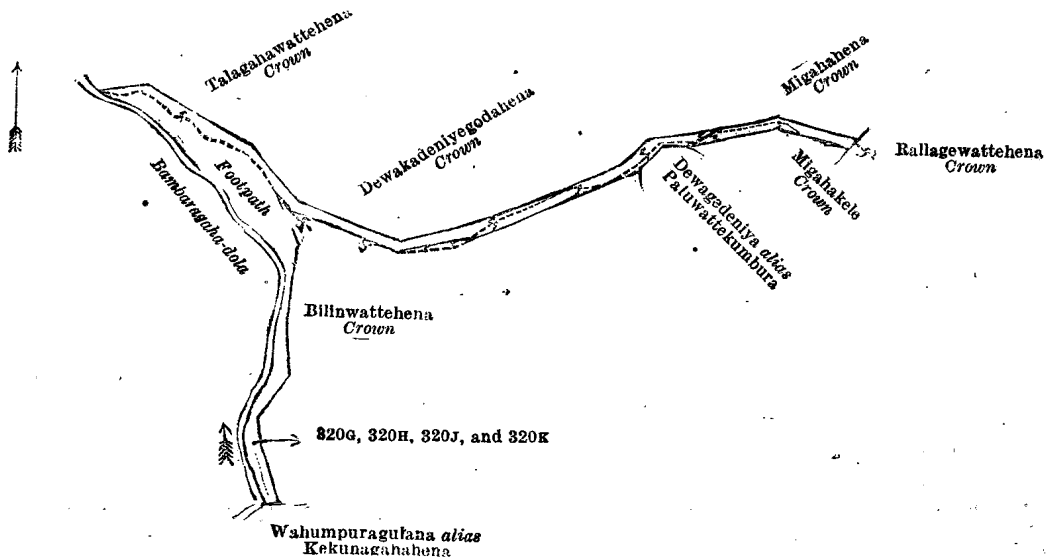
Scale of 4 Chains to an Inch.

F. J. SALMON,
for Acting Surveyor-General.

LXX.—Block survey preliminary plan 161.

Lot.	Name of Land.	Extent, A. R. P.
320G ..	Talagahawattihena, Dewakadeniyagodahena, Migahahena (reservation for footpath and stream)	0 1 12
320H ..	Talagahawattihena (reservation for Bambaragaha-dola)	0 1 11
320J ..	Palleratayawatta (do. do.)	0 0 8
320K ..	Bilinwattihena (do. do.)	0 0 16
		0 3 7

and bounded as follows: on the north by Talagahawattihena to be declared the property of the Crown under the Waste Lands Ordinances, Dewakadeniyagodahena to be declared the property of the Crown under the Waste Lands Ordinances, Migahahena to be declared the property of the Crown under the Waste Lands Ordinances; on the east by Rallagewattihena to be declared the property of the Crown under the Waste Lands Ordinances; on the south by Migahakele to be declared the property of the Crown under the Waste Lands Ordinances, Dewagedeniya *alias* Paluwattakumbura claimed by Meegahatenne Davitha and others, Bilinwattihena to be declared the property of the Crown under the Waste Lands Ordinances, Wahumpuragulana *alias* Kekunagahahena to be declared the property of the Crown under the Waste Lands Ordinances; on the west by Bambaragaha-dola.



Surveyor-General's Office,
Colombo, May 12, 1920.

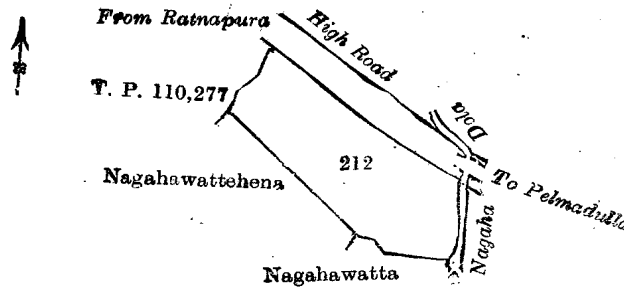
Scale of 4 Chains to an Inch.

F. J. SALMON,
for Acting Surveyor-General.

LXXI.—Block survey preliminary plan 161.

Lot.	Name of Land.	Extent, A. R. P.
212	Nagahawattehena (Public Works Department cooly lines)	0 3 33

and bounded as follows : on the north by the high road from Ratnapura to Pelmadulla ; on the east by the Nagaha-dola ; on the south by Nagahawatta claimed by Hettiyawatte Mohottihamy, Nagahawattehena (private) ; on the west by T. P. 110,277.



Surveyor-General's Office,
Colombo, July 29, 1913.


Scale of 4 Chains to an Inch.

A. J. WICKWAR,
for Surveyor-General.

LXXII.—Block survey preliminary plan 161.

Lot.	Name of Land.	Extent, A. R. P.
243A	Weweldoladuwa (island)	0 0 2

and bounded as follows : on the north by Wewel-dola ; on the east and south by Pulun-dola ; on the west by Wewel-dola.



Surveyor-General's Office,
Colombo, July 2, 1913.

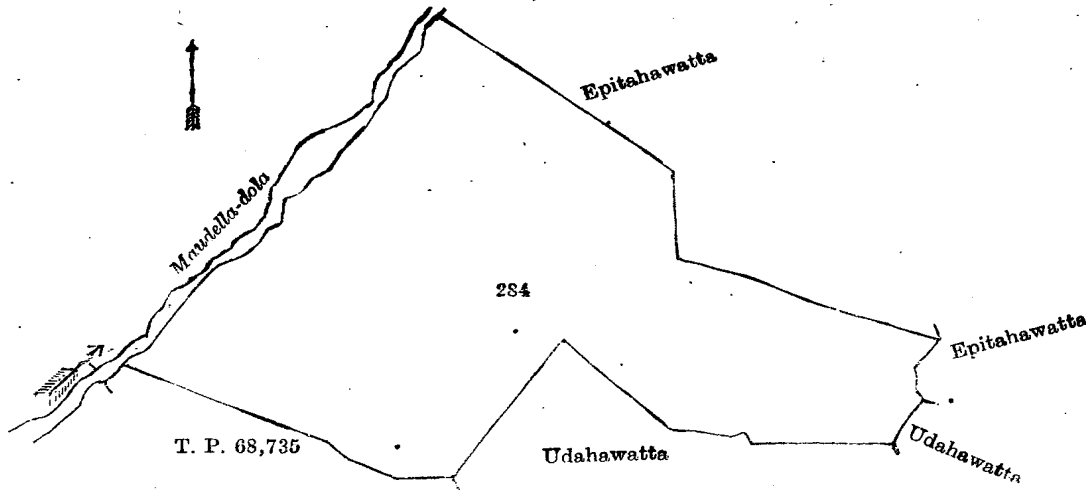
Scale of 4 Chains to an Inch.

A. J. WICKWAR,
for Surveyor-General.

LXXIII.—Block survey preliminary plan 161.

Lot.	Name of Land.	Extent, A. R. P.
284	Ittagalahena <i>alias</i> Gedetteudapettehena, Pelahelligahahena	7 1 35

and bounded as follows : on the north by Epitahawatta claimed by Diddeniya Hewayalage Ukkiriya ; on the east by Epitahawatta claimed by Diddeniya Hewayalage Ukkiriya, Udahawatta claimed by Niriellage Babanisa ; on the south by Udahawatta claimed by Niriellege Kiri Menika and others, T. P. 68,735 ; on the west by the Maudella-dola.



Surveyor-General's Office,
Colombo, July 29, 1913.

Scale of 4 Chains to an Inch.

A. J. WICKWAR,
for Surveyor-General.

LXXIV.—Block survey preliminary plan 161.

Lot.	Name of Land.	Extent, A. R. P.
308	Batalagulanemukalana, Alugalanamukalana, Pilemukalana, Kiribathgalamukalana Wahumpuragulana, Dunuarambemukalana	436 3 11

and bounded as follows : on the north by Batalagulanehena (reservation for Inn-dola) to be declared the property of the Crown under the Waste Lands Ordinances, Batalagulanehena to be declared the property of the Crown under the Waste Lands Ordinances, Epitahawatta claimed by Paluwatte Abanchia, Harambegalagearambe (private), Palleratotayayagulana claimed by Paluwatte Haramanisa, the Bambaragaha-dola, T. P. 68,734, the Gerandielidola, Inipettegulana (reservation for Gerandielidola) to be declared the property of the Crown under the Waste Lands

Ordinances, Inipettegulana (private), Inipettegulana to be declared the property of the Crown under the Waste Lands Ordinances, Landewarakawehena to be declared the property of the Crown under the Waste Lands Ordinances, Jambugahagallanehena to be declared the property of the Crown under the Waste Lands Ordinances, Gala-addarahrenapahalakella to be declared the property of the Crown under the Waste Lands Ordinances, Gala-addarahrenapahalakella (reservation for Nagaha-dola) to be declared the property of the Crown under the Waste Lands Ordinances, the Nagaha-dola, Gala-addarahrena to be declared the property of the Crown under the Waste Lands Ordinances, T. P. 278,274, Mala-dola, T. P. 278,274, Illuktennehena (reservation for Maudella-dola to be declared the property of the Crown under the Waste Lands Ordinances, the Maudella-dola, T. P. 68,735, Getaudahahena *alias* Puhuheraligahahena sold to Niriellage Kiri Menika under the Waste Lands Ordinances, Puhuheraligahahena to be declared the property of the Crown under the Waste Lands Ordinances, Kurakkangulanehena to be declared the property of the Crown under the Waste Lands Ordinances; on the east by the village limit of Rilhena, the village limit of Kiribatgala; on the south by the Pulun-dola (the village limit of Kiribatgala the village limit of Erabadda); on the west by Pulun-dola, the village limit of Singap-pulikanda.

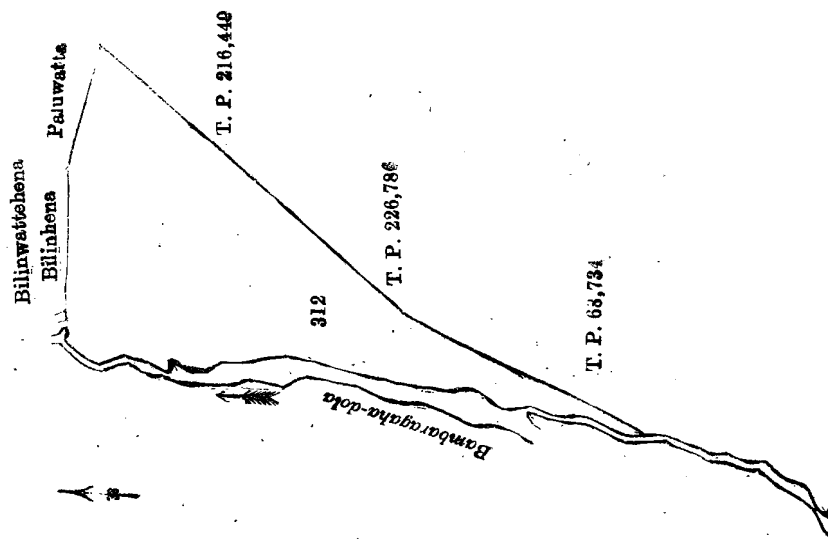
NOTE.—The following lot lying within the above boundaries is excluded from this part of the order, and its acreage of 2 acres 3 roods and 39 perches is not included in the acreage of 436 acres 3 roods and 11 perches given above :—

Lot.	Name of Land.	Block survey preliminary plan 161.	Extent, A. R. P.
309	Heen-dola (stream)	2 3 39

[For Diagram see page 354.]

Lot.	Name of Land.	LXXV.—Block survey preliminary plan 161.	Extent, A. R. P.
312	Wahampuregulana <i>alias</i> Kekunagahahena	3 1 15

and bounded as follows: on the north by Bilinwattehena (reservation for stream) to be declared the property of the Crown under the Waste Lands Ordinances, Bilinhena to be declared the property of the Crown under the Waste Lands Ordinances, Paluwatta claimed by Mr. Thornhill and Uduma Lebbe Marikar Abdul Cariem Marikar; on the east by T. Ps. 216,449, and 226,786; on the south by T. P. 68,734, the Bambaragaha-dola; on the west by the Bambaragaha-dola.



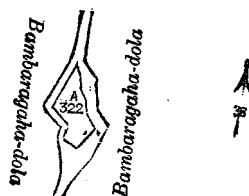
Surveyor-General's Office,
Colombo, July 29, 1931.

Scale of 4 Chains to an Inch.

A. J. WICKWAR,
for Surveyor-General.

Lot.	Name of Land.	LXXVI.—Block survey preliminary plan 161.	Extent, A. R. P.
322A	Bambaragaha-addaraduwa (island)	0 0 12

and bounded as follows: on the north, east, south, and west by the Bambaragaha-dola.



Surveyor-General's Office,
Colombo, July 29, 1931.

Scale of 4 Chains to an Inch.

A. J. WICKWAR,
for Surveyor-General.

August 30, 1920.

W. E. WAIT,
Special Officer.

PRELIMINARY NOTICES.

Hambantota Notice No. 7,777.

Notice under "The Waste Lands Ordinances of 1897, 1899, 1900, and 1903."

TAKE notice that unless within three months from March 11, 1921, the persons, if any, who claim any interest in the lands hereinafter mentioned or in any one or more of such lands or to some interest therein make claim in person or in writing to the said lands or any of them or to some interest to M. M. Wedderburn, Esq., Special Officer appointed under section 28 of "The Waste Lands Ordinances of 1897, 1899, 1900, and 1903," at his office at Colombo:

Such Special Officer, in pursuance of the powers vested in him by the said Ordinances, will declare by writing under his hand that the said lands, or such of them as to which no claim has been made, are the property of the Crown.

M. M. WEDDERBURN,
Special Officer.

NOTE.—A claim to a right of way over the said lands or any of them is a claim to an interest in the land or lands.

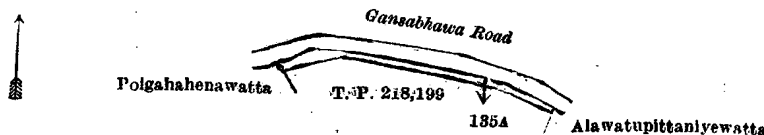
Description of the Lands referred to.

The following lots situated in the village of Palapota, in the West Giruwa'pattu of the Hambantota District, in the Southern Province, as described in the annexed diagrams:—

I.—Block survey preliminary plan 309.

Lot.	Name of Land.	Extent, A. R. P.
135A ..	Polgahahena (reservation for road) ..	0 0 17

and bounded as follows: on the north by the Gansabhawa road; on the east by Alawatupittaniyewatta claimed by Ruanpatirana Don Samel and others; on the south by T. P. 218,199; on the west by Polgahahenawatta claimed by Weeratunarachchige Sidi Appu.



Surveyor-General's Office,
Colombo, January 24, 1921.

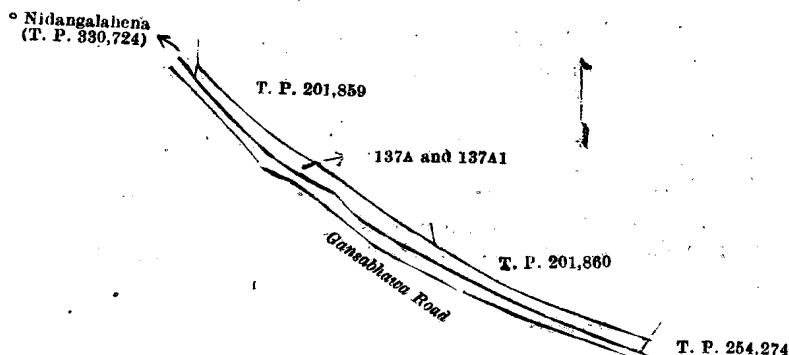
Scale of 4 Chains to an Inch.

G. K. THORNHILL,
for Surveyor-General.

II.—Block survey preliminary plan 309.

Lot.	Name of Land.	Extent, A. R. P.
137A ..	Milagahahena (reservation for road) ..	0 0 31
137A1 ..	Do. (do.) ..	0 0 18
		0 1 9

and bounded as follows: on the north by Nidangalahena sold by the Crown (T. P. 330,724), T. P. 201,859; on the east by T. Ps. 201,860, 254,274; on the south and west by the Gansabhawa road.



Surveyor-General's Office,
Colombo, January 24, 1921.

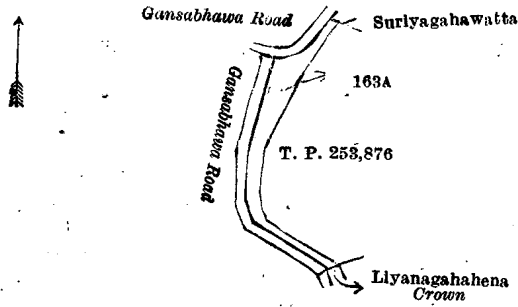
Scale of 4 Chains to an Inch.

G. K. THORNHILL,
for Surveyor-General.

III.—Block survey preliminary plan 309.

Lot.	Name of Land.	Extent, A. R. P.
163A ..	Suriyagahawatta (reservation for road) ..	0 0 35

and bounded as follows: on the north by the Gansabhawa road, Suriyagahawatta claimed by Rajapakse Patirana Don Simon; on the east by T. P. 253,876; on the south by Liyanagahahena declared to be the property of the Crown under the Waste Lands Ordinances; on the west by the Gansabhawa road.



Surveyor-General's Office,
Colombo, January 24, 1921.

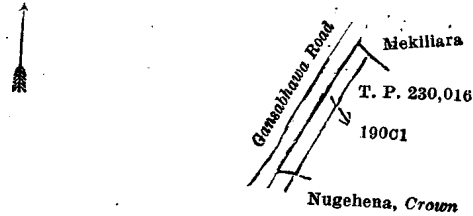
Scale of 4 Chains to an Inch.

G. K. THORNHILL,
for Surveyor-General.

IV.—Block survey preliminary plan 309.

Lot.	Name of Land.	Extent, A. R. P.
190c1	Makiliarakebella (reservation for road)	0 0 16

and bounded as follows : on the north by Mekiliara granted at half-improved value ; on the east by T. P. 230,016 ; on the south by Nugehena declared to be the property of the Crown under the Waste Lands Ordinances ; on the west by the Gansabhawa road.



Surveyor-General's Office,
Colombo, January 24, 1921.

Scale of 4 Chains to an Inch.

G. K. THORNHILL,
for Surveyor-General.

Hambantota S. O. 5—1921.

Hambantota Notice No. 7,778.

Notice under "The Waste Lands Ordinances of 1897, 1899, 1900, and 1903."

TAKE notice that unless within three months from March 11, 1921, the persons, if any, who claim any interest in the lands hereinafter mentioned or in any one or more of such lands or to some interest therein make claim in person or in writing to the said lands or any of them or to some interest therein to M. M. Wedderburn, Esq., Special Officer appointed under section 28 of "The Waste Lands Ordinances of 1897, 1899, 1900, and 1903," at his office at Colombo :

Such Special Officer, in pursuance of the powers vested in him by the said Ordinances, will declare by writing under his hand that the said lands, or such of them as to which no claim has been made, are the property of the Crown.

M. M. WEDDERBURN,
Special Officer.

NOTE.—A claim to a right of way over the said lands or any of them is a claim to an interest in the land or lands.

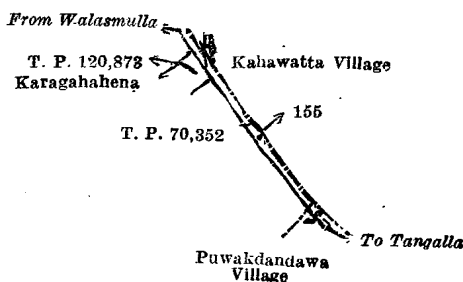
Description of the Lands referred to.

The following lots situated in the village of Kambussawela, in the West Giruwa pattu of the Hambantota District, in the Southern Province, as described in the annexed diagrams :—

I.—Block survey preliminary plan 298.

Lot.	Name of Land.	Extent, A. R. P.
155	Cart track (road)	0 1 1

and bounded as follows : on the north and east by the village limit of Kahawatta ; on the south by the village limit of Puwakdandawa, T. P. 70,352 ; on the west by T. P. 70,352, T. P. 120,873, Karagahahena claimed by Tikiri Hennedige Davith and others.



Surveyor-General's Office,
Colombo, December 14, 1920.

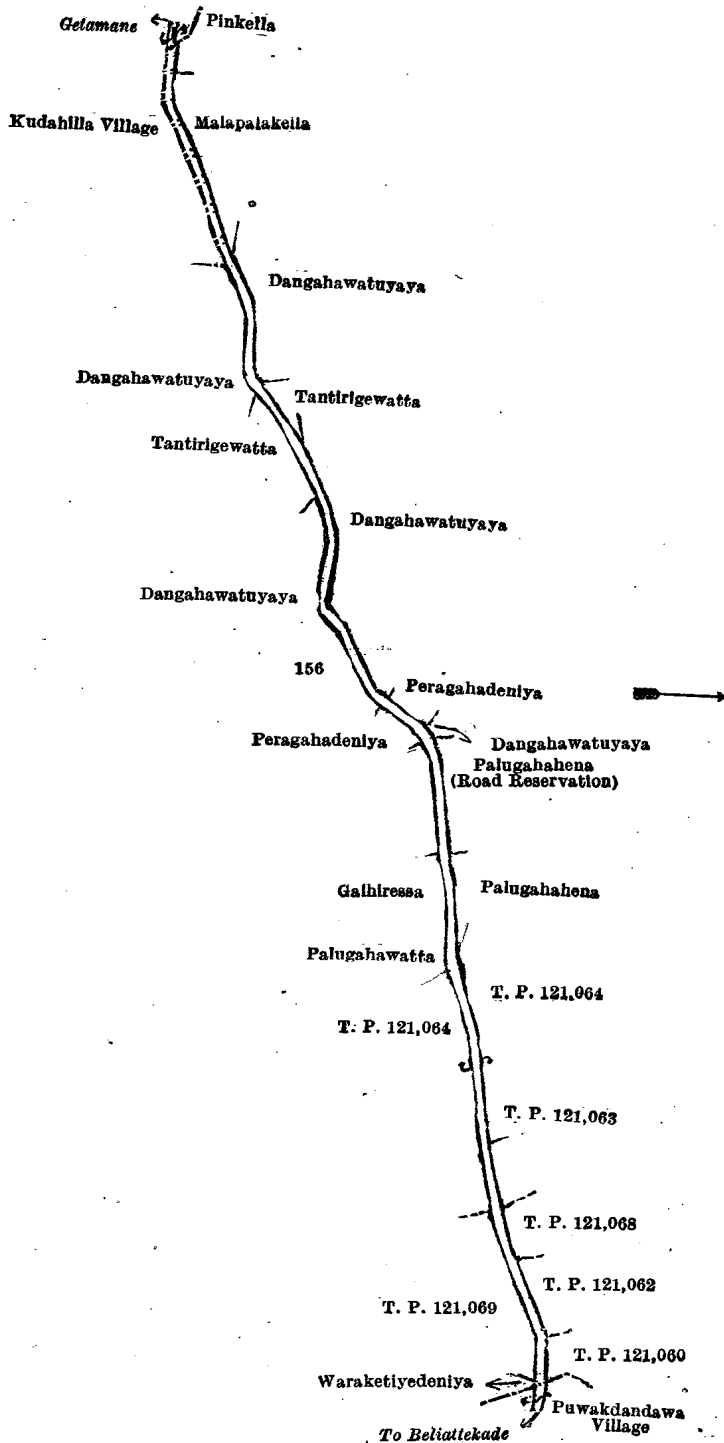
Scale of 8 Chains to an Inch.

G. K. THORNHILL,
for Surveyor-General.

II.—Block survey preliminary plan 298.

Lot.	Name of Land.	Extent, A. R. P.
156	.. Cart track (road) 1 2 2

and bounded as follows : on the north by Pinkella claimed by Kambussawela pansala, Malapalakella (private), Dangahawatuwayaya (private), Tantirigewatta claimed by Hewakandage Divanhamy, Dangahawatuwayaya (private), Peragahadeniya (private), Dangahawatuwayaya (private), Palugahahena (road reservation) claimed by Samarasekera Vidane Patiranage Andris Appu and another ; Palugahahena claimed by Samarasekera Vidane Patiranage Pedris Appu and others, T. Ps. 121,064, 121,063, 121,068, 121,062, and 121,060 ; on the east by the village limit of Puwakdandawa ; on the south by Waraketiyedeniya claimed by Kadire Mylvaganam Chetty, T. Ps. 121,069, 121,064, Palugahawatta claimed by M. Don Davith and others, Galhiressa (private), Peragahadeniya (private), Dangahawatuwayaya (private), Tantirigewatta claimed by Hewakandage Divanhamy, Dangahawatuwayaya (private), the village limit of Kudahilla ; on the west by the village limit of Kudahilla.



Surveyor-General's Office,
Colombo, December 14, 1920.

Scale of 8 Chains to an Inch.
Hambantota S. O. 6—1921.

G. K. THORNHILL,
for Surveyor-General.

LAND SALES IN THE WESTERN PROVINCE.

No. 3,313, W. P.—The Assistant Government Agent, Kalutara, will on Monday, April 25, 1921, at 10 A.M., at his office in the Kalutara Kachcheri, put up to auction, for sale or settlement, or will otherwise dispose of, the under-mentioned portions of Crown land, in accordance with the regulations of Government regarding land sales. Twenty-two allotments of land situated in the Kalutara totamune division of the Kalutara District of the Western Province.

Lot.	Name of Land.	Name of Applicant.	Description.	Extent.		
				A.	R.	P.
Preliminary plan 16,740. Village—Eladuwa in Iddagoda pattu. Claimant—Crown.						
1	Kahatagahapittaniya <i>alias</i> Oruwatibbegodaowita	Mudaliyar J. V. G. Jayawardena	Land fit for paddy cultivation	0	1	2
2	Pattaragodawella	Claimant—Aron Seneviratne. Mudaliyar J. V. G. Jayawardena	Paddy field	0	0	28
4	Kahatagahapittaniya or Oruwatibbagoda	Claimant—Crown. Mudaliyar J. V. G. Jayawardena	Land fit for paddy cultivation	0	0	22
6	Kahatagahapittaniya, Keenagahawita	Claimant—Porawakkaraage Jemiya. Mudaliyar J. V. G. Jayawardena	Land fit for paddy cultivation	1	0	25
7	Dombagahaduwa	do.	Paddy field	0	0	12
Village—Halkandawila in Maggonbadda. Claimant—Gulawitaganitage Baba.						
3	Gorakagahakumbura <i>alias</i> Kohuwalagalakumbura	Mudaliyar J. V. G. Jayawardena	Paddy field	0	1	0
Preliminary plan 16,925. Village—Kirantidiya, Iddagoda pattu. Claimant—Crown.						
1	Paragahakoṭunnadupotha	K. Sadiris Appu	Jungle	1	0	0
Preliminary plan 16,876. Village—Kirantidiya, Iddagoda pattu. Claimant—P. Piloris Rajapaksa.						
1	Kewitigahalandamanadupata	P. Piloris Rajapaksa	Rubber and coconut	0	3	30
2	Kitulgahaowita	do.	Rubber	0	0	12
3	Netanugahalanda	do.	do.	0	0	30
4	Netanugahalanda	Claimant—K. Don Haramanis Appu. P. Piloris Rajapaksa	Rubber	0	1	9
5	Kitulgahaowita	do.	Suitable for paddy	0	3	32
Preliminary plan 17,031. Village—Puhambugoda in Iddagoda pattu. Claimant—Crown.						
2	Mahakumburalanda	Mr. C. D. L. Jayatilleke, Station Master, Panadure	Low jungle	10	1	5
6	Mahakumburepaulakele	do.	do.	5	2	36
7	Andiyakandepaulakattiya	Claimant—Anagiyakdehige Bastian.	Rubber	0	0	27
8	Mahakumburepaulakele	Claimant—Mr. C. D. L. Jayatilleke, Station Master, Panadure.	Rubber	0	0	29
Preliminary plan 16,331. Village—Dodangoda in Iddagoda pattu. Claimant—Crown.						
1	Panditaudumulla	Sandranekatige Nandris	Jungle	2	0	11
2	Do.	do.	do.	5	1	24
Preliminary plan 17,031. Village—Puhambugoda in Iddagoda pattu. Claimant—Crown.						
1	Mahakumburalanda	—	Reservation for estate road	0	1	31*
3	Do.	—	Reservation for paddy field	0	2	6*
4	Do.	—	do.	1	1	13*
5	Mahakumburepaulakella	—	do.	2	3	14*

* Not for sale or settlement.

The upset price per acre varies from Rs. 50 to Rs. 500. Further particulars regarding these lands can be obtained from the Assistant Government Agent, Kalutara, and plans of them from the Surveyor-General.

Colonial Secretary's Office,
Colombo, March 8, 1921.

GRAEME THOMSON,
Colonial Secretary.

LAND SALES IN THE SOUTHERN PROVINCE.

No. 3,773, S. P.—The Government Agent, Southern Province, will on Tuesday, April 26, 1921, at 1 P.M., at his office in Galle Kachcheri, put up to auction, for sale or settlement, or will otherwise dispose of, the under-mentioned portions of Crown land, in accordance with the regulations of Government regarding land sales. Twelve allotments of land situated in the Gangaboda pattu division of the Galle District of the Southern Province.

Lot.	Name of Land.	Name of Applicant.	Description.	Extent.			Upset price per acre, Rs.
				A.	R.	P.	
Preliminary plan 10,896. Village—Ihala Keembiya. Claimant—Weliwitigodage Simandris.							
4	Madaduwwatta	—	Garden	0	2	0	80
			Plantation	—	—	—	104
Preliminary plan 11,034. Village—Pahala Keembiya. Claimant—L. K. G. Eboris.							
2	Mederipittaniya	Lelwala Kanapiddalagamage Eboris	Garden	0	1	6	50
			Plantation	—	—	—	2'90

• Preliminary plan 11,068. Village—Pahala Lelwala. Claimant—G. Abraham of Baddegama.

Lot.	Name of Land.	Name of Applicant.	Description.	Extent.			Upset price per acre, Rs.
				A.	R.	P.	
1.	Hallolakanda	Galhenege Abraham of Baddegama	Contains tea .. Plantation ..	0	2	17	50 100
Preliminary plan 11,086. Village—Waduveliwitiya. Claimant—Crown.							
1	Heenpanwilapepaliyagaha-duwa	David Wijeratna of Pataweliwitiya	Jungle ..	1	0	6	45
Preliminary plan 11,099. Village—Udalamatta. Claimant—Udalamattakankanange Adirian of Udalamatta.							
10	Kanattewatta	Maddekandage Udaris	Garden .. Plantation ..	0	0	33	50 21
Preliminary plan 11,267. Village—Agaliya.							
Claimants.—(1) Kosgallandurage Adoni, (2) ditto Odiris, (3) ditto Siyadoris, (4) ditto Baba, (5) ditto Hinneris, (6) ditto John, (7) ditto Sindo, (8) ditto Hinnibaba, (9) ditto Suwaris, (10) ditto Francina, (11) ditto Sancho.							
5	Agalamulla alias Mottakanda-addarawatta	Kosgollanadurage Dinoris of Agaliya	Garden .. Plantation ..	0	0	37	40 57
Preliminary plan 11,342. Village—Diviture. Claimant—Crown.							
1	Kekilladuwa alias Morehena-duwa	H. B. K. Kodituwakku of Baddegama	Low jungle ..	0	3	36	60
2	Do.	do.	do.	1	2	7	60
Claimant—Merenchi Kankanange Cornelis.							
3	Morahenawatteowita	H. B. K. Kodituwakku of Baddegama	Owita ..	0	0	23	55
Preliminary plan 11,367. Village—Rekadahena in Waduveliwitiya. Claimant—Crown.							
1	Kirimetiwelagodabedda alias Kemawituwalakele	B. G. Deonis de Silva of China Galle	Garden, Low jungle ..	1	0	0	45
Preliminary plan 11,592. Village—Waduveliwitiya. Claimant—Crown.							
1	Sudugalabedda	Don Andiris de Silva Heperuma-acci Gunawardene of Unanwitiya	High jungle ..	1	0	0	45
Preliminary plan 11,632. Village—Pataweliwitiya. Claimant—Crown.							
1	Atahaulhena	G. V. Johanis Alwis Abeyiri of Palaweliwitiya	Jungle ..	2	2	32	45

Further information regarding these lands can be obtained from the Government Agent, Southern Province, and their plans from the Surveyor-General.

Colonial Secretary's Office,
Colombo, March 8, 1921.

GRAEME THOMSON,
Colonial Secretary.

No. 3,774, S. P.—The Government Agent, Southern Province, will on Thursday, April 21, 1921, at 1 P.M., at his office in Galle Kachcheri, put up to auction, for sale or settlement, or will otherwise dispose of, the under-mentioned portions of Crown land, in accordance with the regulations of Government regarding land sales. Ten allotments of land situated in the Four Gravets division of the Galle District of the Southern Province.

Lot.	Name of Land.	Name of Applicant.	Description.	Extent.			Upset price per acre, Rs.
				A.	R.	P.	
Preliminary plan 10,931. Village—Ankokkawala. Claimant—Crown.							
1	Minuandeniyeekanda Galpottakanda Puhulhena	Yakgaha Hakuruhewage Pioris of Dorape	High jungle ..	1	0	5	207.50*
Preliminary plan 11,395. Village—Ihalagoda. Claimant—Manawasan Charles de Silva.							
1	Weriliaddarawatta	Mr. Wimalasiri James Paulesz of Dan-gedara	Garden ..	0	1	10	102
Preliminary plan 11,516. Village—Ihalagoda. Claimant—Crown.							
1	Kehelgashena	Mr. T. W. Goonewardena of Talapitiya, Galle	Scrub jungle (not for sale) ..	1	3	12	—†
2	Do.	do.	do.	0	1	15	—†
3	Do.	do.	High jungle ..	10	1	36	107
Preliminary plan 11,606. Village—Ihalagoda. Claimant—V. E. L. S. Letchiman Chetty of Galle.							
1	Letchiman estate	Kankanangamage Christian de Silva Seneviratna	Garden .. Plantation ..	0	0	17	100 12.10
Claimant—Kankanangamage Uberis.							
2	Kekunagahadeniya	Kankanangamage Christian de Silva Seneviratna	Deniya .. Plantation ..	0	1	24	100 35
3	Do.	do.	Paddy field ..	0	0	30	100
4	Do.	do.	Native garden ..	0	0	15	100
Village—Ihalagoda. Claimant—Crown.							
5	Kekunagahadeniyegoda	Kankanangamage Christian de Silva Seneviratna	Scrub jungle ..	0	3	36	100
6	Do.	do.	do.	1	1	27	100
7	Do.	do.	Native garden .. Plantation ..	0	0	17	100 7.25

* With mining rights at Rs. 357.50 per acre.

† Reservation.

Further information regarding these lands can be obtained from the Government Agent, Southern Province, and their plans from the Surveyor-General.

Colonial Secretary's Office,
Colombo, March 8, 1921.

GRAEME THOMSON,
Colonial Secretary.

LAND SALES IN THE NORTHERN PROVINCE.

No. 923, N. P.—The Assistant Government Agent, Mullaittivu, will on Monday, April 25, 1921, at 12 noon, at his office in Vavuniya, put up to auction, for sale or settlement, or will otherwise dispose of, the under-mentioned portions of Crown land, in accordance with the regulations of Government regarding land sales. Fifty-nine allotments of land situated in the Vavuniya South Tamil and Sinhalese divisions of the Mullaittivu District of the Northern Province.

Lot.	Name of Land.	Preliminary plan 5,250. Village—Katkulam. Name of Applicant.	Description.	Extent.		Upset price. per acre, Rs.
				A.	R. P.	
1	Kurumankadu	Velayuthar Ramasettu	High jungle flat land suitable for paddy cultivation	8	2 1	16
2	Do.	—	Reservation for Pumaduru	1	1 16	—*
Preliminary plan 5,341. Village—Iluppaikkulam.						
1	Palayadikadu	A. Mitaru Pichche	Jungle	2	1 23	16
2	Payariadikkamam	K. Asana Marakayar	do.	2	1 13	16
Village—Velappar Puliyankulam.						
3	Karampaikadu	A. Ahamadu Naina	Jungle	3	0 5	16
4	Do.	M. Sinna Marakayar	do.	2	3 10	16
Preliminary plan 5,343. Village—Periyakumarasankulam.						
1	Palayadikkamam	A. Seemampillai, applicant; V. Antony, encroacher	Paddy field	0	0 13	32†
2	Do.	A. Seemampillai, applicant; M. Somalai, encroacher	do.	0	0 37	32†
3	Palayediylkamam	A. Seemampillai	Jungle suitable for paddy cultivation	1	3 28	16
Preliminary plan 4,802. Village—Iratperiyakulam.						
1	Pavatkulama para	K. Kappurula Korala	Reserved for Irrigation Department	0	3 20	—*
2	Amunekatuwela	—	do.	0	0 36	—*
3	Pavatkulamapara	Kirihamige Kapurula and others	do.	1	1 31	—*
4	Do.	—	do.	0	0 31	—*
5	Do.	—	do.	0	0 35	—*
6	Do.	—	do.	0	0 29	—*
7	Do.	—	do.	0	0 20	—*
8	Do.	—	do.	0	0 28	—*
9	Do.	—	do.	—	—	—*
10	Timbirigahawela Ihata	—	Jungle suitable for paddy cultivation	0	3 2	20‡
11	Pavatkulamapara	Dingiralage Kadirata	Reserved for Irrigation Department	0	3 3	—*
12	Amunepaulakele	—	do.	0	0 32	—*
13	Do.	—	do.	0	0 31	—*
14	Do.	—	Jungle suitable for coconut plantation	1	2 18	20‡
15	Do.	—	do.	0	2 25	20‡
16	Nugagahawela	—	Reserved for Irrigation Department	0	0 11	—*
17	Northern railway	—	Reservation for railway	2	2 24	—*
18	Wellabodakele	—	Jungle suitable for paddy cultivation	0	2 31	20‡
19	Divulgaha-Kosgahawela	K. Kappurula Korala and others	Paddy field	0	1 5	20‡†
20	Nugagahawela	S. Sinnatte	do.	0	0 32	20‡†
22	Yarkadu	—	Reservation for means of access	0	1 9	—*
23	Nugagahakele	—	Jungle suitable for native garden or paddy cultivation	0	2 29	20§
24	Do.	—	Reservation for channel	0	0 9	—*
25	Ehatugahawatta	Kirinaiduralage Badderala	Open waste land suitable for native garden	0	2 20	16§
26	Yarkadu	—	do.	1	0 27	16§
27	Do.	—	Well and reservation	0	0 13	—*
28	Do.	—	Open waste land suitable for native garden	2	0 22	16§
29	Do.	—	Open land waste	0	0 29	—*
Preliminary plan 5,306. Village—Maradammaduwa.						
1	Siyambalagahawatta	Mudalihamige Kapuruhami	Open land	1	0 5	22
2	Do.	—	Reservation for road	0	0 17	—*
Preliminary plan 5,315. Village—Kattu Puliyankulam.						
3	Siyambalagahawatta	Kandu Naidege Gamaya and others	Open land	1	2 16	16
4	Adithekaibima	—	Reservation for tank bund	0	0 23	—*

Lot.	Name of Land.	Name of Applicant.	Description.	Extent.			Upset price per acre, Rs.
				A.	R.	P.	
Preliminary plan 5,325. Village—Paleuruwa.							
1	Palugahakele	—	Reservation for footpath	0	0	38	—*
2	Do.	Tikiri Naidege Puncha Naide and others	Jungle	7	2	2	16
5	Palugahawela	Kadira Hangiliyage Appunaide	do.	3	2	28	16
6	Katuwela	Puncha Naidege Ratna	do.	2	1	39	16
Preliminary plan 5,326. Village—Paleuruwa.							
1	Weeragahawatta	V. Puchi Naice and another	Jungle	0	2	2	16
2	Mailagahawatta	Appu Naide Vél-Vidane	Open land	0	2	7	24
3	Wela	do.	Paddy field	0	0	3	21†
Preliminary plan 5,339. Village—Tiruwegama.							
1	Siyambalagahawatta	—	Reservation for road	0	0	3	—*
2	Do.	Tettuwa Vedage Manika and another	Chena suitable for building purposes	0	3	39	16
3	Do.	—	Reservation for tank bund	0	1	7	—*
Preliminary plan 5,344. Village—Sinnakkulam.							
2	Palugahaidama	Punchiralage Banda	Jungle suitable for paddy cultivation	4	2	15	16
Preliminary plan 5,346. Village—Mamaduwa.							
2	Dambagahawatta	K. Kapurala, ex Ratcmahatmaya	Open land	1	1	7	22 §
3	Do.	—	Reservation for road	0	0	28	—*
Preliminary plan 5,354. Village—Pudubulankulama.							
1	Katuwela	Kapuralage Kandate (deceased)	Jungle suitable for paddy cultivation	2	3	29	21
Preliminary plan 5,357. Village—Etambagaskada.							
1	Weeragahawatta	—	Reservation for minor road	0	0	8	—*
2	Do.	Punchiralage Appurala	Open land	1	0	15	16
3	Do.	—	Reservation for tank bund	0	2	18	—*
4	Do.	—	Reservation for a path	0	0	11	—*

* Not for sale.

† Encroachments.

‡ These lots are irrigable by Iratperiyakulam tank. They are subject to water-rate at the rate of Re. 1 per acre, and which rate is liable to revision by His Excellency the Governor at any time.

§ These lots are sold as unirrigable, and the purchasers will not have any right to water from the tanks.

|| Including value of timber.

Further information regarding these lots may be obtained from the Assistant Government Agent, Mullaitivu, and plans of them from the Surveyor-General.

Colonial Secretary's Office,
Colombo, March 8, 1921.GRAEME THOMSON,
Colonial Secretary.

LAND SALES IN THE EASTERN PROVINCE.

No. 1,527, E. P.—The Assistant Government Agent, Trincomalee, will on Tuesday, April 26, 1921, at 10 A.M., at his office in Trincomalee, put up to auction, for sale or settlement, or will otherwise dispose of, the under-mentioned portions of Crown land, in accordance with the regulations of Government regarding land sales. Twenty-seven allotments of land situated in the Tamblegam, Kaddukulam East and West divisions of the Trincomalee District of the Eastern Province.

Lot.	Name of Land.	Name of Applicant.	Description.	Extent.			Upset price per acre, Rs.
				A.	R.	P.	
Preliminary plan 4,893. Village—Tamblegam.							
3730	Pinkanudachchankadu	Now occupied on permit by Mr. K. Subramaniam	Paddy field	2	0	2	125*†
3731	Do.	do.	do.	2	0	0	125*†
Preliminary plan 4,901. Village—Kantalai.							
26	Peratuvelikadu	For general sale	Jungle fit for paddy	6	3	18	30*†
Preliminary plan 5,223. Village—Kantalai.							
1	Ittiyadivayal	Encroachment by K. Arumugam	Paddy field	0	0	22.25	150*†
4	Perattuvelivayal	Encroachment by K. Ponniah	do.	0	0	12.87	150*†
5	Ittiyadivayal	Encroachment by K. Chinnapillai	do.	0	0	38	150*†
Preliminary plan 5,556. Village—Tamblegam.							
1	Pinkanodaichanpumi	Encroachment by U. Mammadu-tampi	Paddy field	1	2	17	80†
2	Do.	—	Reservation for path	0	2	3	—†
3	Do.	Encroachment by U. Mammadu-tampi	Paddy field	3	3	13	80†
4	Do.	For general sale	Open land fit for paddy cultivation	6	3	16	25†

Lot.	Name of Land.	Name of Applicant.	Description.	Extent.			Upset price per acre, Rs.
				A.	R.	P.	
Preliminary plan 4,643. Village—Periyakinniyai.							
2498	Kalamuddaikarachi	Udumanpillai Cassim	Open land fit for paddy cultivation	2	0	26	20
2499	Vellankenysterai	M. Abdul Careem	do.	2	2	30	25*
Preliminary plan 4,673. Village—Periyakinniyai.							
2687	Alankulam or Naval-kulatuvayal	M. M. Sinnatampi	Fit for paddy	4	0	37	20*
2688	Do.	do.	do.	4	1	11	20*
2693	Perapanoothuvial	Encroachment by M. C. H. Segu Muhammadu	do.	4	2	30	20*
Preliminary plan 4,869. Village—Sinnakinniyai.							
3597	Kandaladiuttu	M. N. Cassim Hadjar	High land fit for chena	0	3	11	25*
Preliminary plan 5,524. Village—Periyakinniyai.							
1	Kaddaiatupumi	For general sale	Land fit for dry grain cultivation	5	0	31	16
5	Do.	do.	do.	2	3	34	16
Preliminary plan 5,616. Village—Chinnakinniyai.							
1	Perapanoothuthidal	T. Hayatumuhamadu	Land fit for dry grain cultivation	0	3	29	24
Preliminary plan 5,586. Village—Tiriyai.							
1	Naduvayal	K. Sittampalam	Low jungle fit for paddy	1	0	23	17
2	Do.	—	Reservation for path	0	0	5	—‡
Preliminary plan 5,352. Village—Pulmoddai.							
1	Navalkenipumi	Encroachment by Usansaibu	Coconut garden	1	3	25.2	100
Preliminary plan 5,370. Village—Divullewa.							
4	Millagahawatta	S. Nagatte	Fit for residing compound and garden	0	1	24	20
Preliminary plan 5,508. Village—Divullewa.							
1	Kuda-akkarawela	S. Sanga	Paddy field	1	0	4	17.50
Preliminary plan 5,570. Village—Pangurugaswewa.							
1	Eagalawela	L. D. Mohatta and others	Fit for residing compound	4	3	1	—§
2	Do.	—	Reservation for tank bund	2	2	25	—‡
3	Do.	L. D. Mohatta and others	Fit for paddy	69	3	25	—§

* Re-advertised for default of payment of purchase amount.

† Irrigable under Kantalai tank. The purchaser shall for the present pay an irrigation rate of Rs. 2 per acre per annum. This rate is variable in accordance with such conditions as to His Excellency the Governor may seem fit.

‡ Not for sale.

§ For settlement.

Further information regarding these lands can be obtained from the Assistant Government Agent, Trincomalee, and plans of them from the Surveyor-General.

Colonial Secretary's Office,
Colombo, March 8, 1921.

GRAEME THOMSON,
Colonial Secretary.

LAND SALES IN THE NORTH-WESTERN PROVINCE.

No. 2,170, N.W.P.—The Government Agent, North-Western Province, will on Wednesday, April 27, 1921, at 1 P.M., at his office, in Kurunegala Kachcheri, put up to auction, for sale or settlement, or will otherwise dispose of, the under-mentioned portions of Crown land, in accordance with the regulations of Government regarding land sales. Eight allotments of land situated in the Wannu and Dambadeni hatpattus of the Kurunegala District of the North-Western Province.

Preliminary plan 4,588. Village—Anguruwellewa in Hatalispaha korale east of Wannu hatpattu.

Lot.	Name of Land.	Name of Applicant.	Description.	Extent.			Upset price per acre, Rs.
				A.	R.	P.	
11	Palugahakumbura	Banda, Webadderage Mudiyanse of Eriyawa	Paddy field, partly as-weddumized	4	1	16	31

Preliminary plan 4,313. Village—Galketiyyagama in Hatalispaha korale east of Wannu hatpattu.

2023	Makullagahahena	R. M. Pinhamy	Jungle	2	0	26	51
------	-----------------	---------------	--------	---	---	----	----

Preliminary plan 4,327. Village—Buluwewa in Hatalispaha korale west.

2055	Tambalayaya	N. Krisnasami	Jungle suitable for tobacco or coconut	29	2	16	56
------	-------------	---------------	--	----	---	----	----

Lot.	Name of Land.	Name of Applicant.	Description.	Extent.		Upset price per acre, Rs.
				A.	R. P.	
Preliminary plan 4,349. Village—Mahananneriya in Mioyen Egoda korale.						
2112	Timbiriwalakumbura	Encroachment by Malhamy Korala	Paddy field	0	3 0	56
2113	Linwalahena	do.	Scrub, high ground	0	0 32	56
Preliminary plan 3,882. Village—Pahalairibissewa in Pahalawisideke korale.						
243	Wewapaulahena	K. W. M. Punchirala and others	Jungle	3 1	0 22	31
244	Do.	—	Jungle (reservation for bund)	1	0 21	—*
Preliminary plan 4,842. Village—Ambahera in Rekko pattu korale. Claimant—Mr. Victor E. Fernando, Proctor.						
3	Hiriwelpolahena Keriwelpolahena Rodinnagallenagawa-hena	alias Mr. Victor E. Fernando, Proctor	Now planted with coconuts and food products	6	2 17	20
Village—Tammita in Rekko pattu korale.						
5	Kosgahamulahena Kosgahahena	alias Mr. Victor E. Fernando, Proctor	Now planted with coconuts and food products	5	2 29	20

* Not to be sold.

Further information regarding these lands may be obtained from the Government Agent, North-Western Province, and their plans from the Surveyor-General.

Colonial Secretary's Office,
Colombo, March 3, 1921.

GRAEME THOMSON,
Colonial Secretary.

LAND SALES IN THE NORTH-CENTRAL PROVINCE.

No. 2,129, N.C. P.—The Government Agent, North-Central Province, will on Friday, April 22, 1921, at 1 P.M., at the Anuradhapura Kacheheri, put up to auction, for sale or settlement, or will otherwise dispose of, the under-mentioned portions of Crown land, in accordance with the regulations of Government regarding land sales. Twenty-two allotments of land situated in the Nuwaragam palata of the Nuwarakalawiya district of the North-Central Province.

Lot.	Name of Land.	Name of Applicant.	Description.	Extent.		Upset price per acre, Rs.
				A.	R. P.	
Final village plan 85. Village—Timbiriya in Eppawala korale.						
8N1	Timbiriwewekele	W. Appuhamy	Jungle fit for paddy	1	3 15	24
Final village plan 104. Village—Lindahitidamana in Kadawat korale.						
13L	Lindahitidamanamukalana	Samarage Kanda and three others	Forest fit for paddy	9	2 14	23
Final village plan 257. Village—Ponnawarakulama in Kanadara korale						
1T	Ponnawarankulamakele	M. Kadiraval of Ponnawarankulama	Chena contain a few plantain trees	3	3 19	60
1T1	Do.	A. Ramai of Ponnawarankulama	do.	3	0 30	60
1P1	Do.	R. H. Haramanis Appu of Anuradhapura	Contains a brick kiln	2	0 24	60
Final village plan 299. Village—Kumbukgahawewa in Nuwaragam korale.						
3O	Kumbukgahawewakele	A. A. Kirihamy of Kumbukgahawewa	Jungle	2	0 5	24
Final village plan 376. Village—Mawatagama in Eppawala korale.						
1J	Mawatagamakele	V. K. Mootatamby of Palugaswewa	Jungle	5	0 17	46
Final village plan 485. Village—Galkadawala in Nuwaragam Korale.						
17B	Panakawekele alias Galkadawalahenyaya	L. Menikrala and R. MalhamyArachechi	Jungle about 20 years old	8	0 3	19
Final village plan 677. Village—Potanegama in Willachchiya korale.						
6C	Ehetugahayaya	B. Lapaya of Potanegama and another	Chena	5	3 23	26
16C	Labugalahena or Potanegamakele	P. D. Sepala of Siyambalagahagama	do.	0	1 37	21
Final village plan 682. Village—Siyambalagahagama in Willachchiya korale.						
7C	Labugalayaya	K. Poola of Siyambalagahagama	Chena	0	3 35	21
Final village plan 730. Village—Aliyawiddawewa in Willachchiya korale.						
22	—	C. Perera	Open waste land	2	0 22	21
22A	Welpitiya	—	do.	1	1 6	21
22B	Do.	M. V. Birala of Helambawewa	do.	1	2 30	21
22E	Do.	do.	do.	0	1 15	21
30D	Welkatuwa	B. V. Ranhami Vel-Vidane	Chena	2	3 31	21
30E	Do.	S. Birala Vidane	do.	0	3 32	21
Final village plan 747. Village—Udumbagala in Nuwaragam korale.						
21D	Udumbagalakele	W. Mohammadu Tamby of Udumbagala	Jungle	1	3 31	23
23F	Puranawelalanda	A. Hamid Deen, Warrant Officer of Udumbagala	Chena	1	3 32	23
23G	Do.	K. M. Meerasa of Udumbagala	Jungle	2	3 39	23
23H	Do.	S. Maiyadeen Tamby of Udumbagala	do.	3	0 17	23
23I	Do.	S. Samsudeen of Moragahawela	do.	0	3 35	23

Further particulars regarding the above-mentioned lands may be obtained from the Government Agent, North-Central Province, and plans of them from the Surveyor-General.

Colonial Secretary's Office,
Colombo, March 4, 1921.

GRAEME THOMSON,
Colonial Secretary.

No. 2,130; N.C. P.—The Government Agent, North-Central Province, will on Wednesday, April 27, 1921, at 1 P.M., at his office in the Anuradhapura Kachcheri, put up to auction, for sale or settlement, or will otherwise dispose of, the under-mentioned portions of Crown land, in accordance with the regulations of Government regarding land sales. Thirty-five allotments of land situated in the Nuwaragam, Hurulu, and Kalagam palatas of the Nuwarakalawiya district of the North-Central Province.

Lot.	Name of Land.	Name of Applicant.	Description.	Extent.	Upset price
				A. R. P.	per acre, Rs.
	Preliminary plan 5,432. Village—Manankattiya in Uddiyankulam korale.				
1	Weeragahayaya	M. Simarishamy	Chena fit for paddy	1 1 30	21
	Preliminary plan 5,437. Village—Pahugollegama in Uddiyankulam korale.				
1	Mylagaha-akkaraidama	K. Ukkurala	Chena fit for paddy	0 3' 26	16
	Preliminary plan 5,459. Village—Rasnakawewa in Kalpe korale.				
1	Mailagahaidama	K. Ranhami	Low jungle suitable for paddy	1 0 8	16
	Preliminary plan 5,460. Village—Kirigollewa in Kalpe korale.				
1	Dikhenā	W. Kandate of Rasnakawewa	Low jungle suitable for paddy	4 0 28	16
	Preliminary plan 5,475. Village—Appawewa in Kunchuttu korale.				
1	Mailagahaidama Pahalahena	W. Badderala	Open land fit for paddy	2 3 32	17.50
	Preliminary plan 5,489. Village—Morakewa in Kunchuttu korale.				
1	Megahalanda	P. Menikrala	Chena fit for paddy	1 0 30	16
3	Divulgahaidama	M. Kadiravelate	do.	2 0 4	16
	Preliminary plan 5,491. Village—Petiyannekada in Kalpe korale.				
1	Palugahaidama	U. Badderala	Forest suitable for paddy	3 3 8	20
	Preliminary plan 5,494. Village—Maminiyawa in Maminiya korale.				
1	Kongahaidama	W. Kapuru Banda	Chena	0 3 18	16
2	Do.	do.	do.	2 0 29	16
	Preliminary plan 5,512. Village—Tammannewa in Kunchuttu korale.				
1	Kubukgahaidama	Bairala, Vel-Vidane	Chena	0 0 39	23.50
	Preliminary plan 5,526. Village—Galkiriyagama in Unduruwa korale.				
1	Diulgaha-accaraya	A. Dingiri Appu, Vel-Vidane	Chena fit for paddy	2 0 23	16
	Preliminary plan 5,546. Village—Pahala Ambatale in Ulagalla korale.				
5	Palugahakele	—	Low jungle	1 0 28	16.50
	Preliminary plan 5,553. Village—Relapanawa in Kunchuttu korale.				
4	Mylagahawela	—	Paddy field (encroachment by Rathana-muhandiramage Kapuwa Muhandiram and others)	0 0 26	30
5	Do.	—	do.	0 0 30	30
6	Do.	—	do.	0 2 31	30
	Preliminary plan 5,558. Village—Welimapotana in Kalpe korale.				
5	Kumbukgahaidama	—	Jungle fit for paddy	2 1 26	21
	Preliminary plan 5,500. Village—Galenbindunuwewa in Uddiyankulam korale.				
2	Accarawela	—	Paddy field (encroachment by Selamburage Keerala and others)	0 0 11	26
	Preliminary plan 5,440. Village—Pahala Kanhindegama in Uddiyankulam korale.				
1	Boradumanagahaidama	A. Kadirate, Liyana Arachchi	Jungle	0 3 32	16
	Final village plan 539. Village—Kallanchiya in Kende korale.				
91	Illakamamukalana Kallanchiyakele	D. Appuhamy	Forest	2 0 5	26
43x	Kurunduelahena Kallanchiyakele	P. Dingiri Banda and another	Chena	3 1 36	26
90q	Kallanchiyakele	A. G. Menikhamy	do.	1 0 7	21
90r	Do.	do.	do.	1 3 39	21
	Preliminary plan 4,214. Village—Lunuatulewa in Kunchuttu korale.				
1530	Siyambalagahaidama	A. Gamarala and another	Jungle fit for garden	2 0 36	28*
	Preliminary plan 5,480. Village—Watarakwewa in Uddiyankulama korale.				
1	Mylagahaidama	L. Henayage Manawala	Chena fit for paddy	1 3 18	16*
	Preliminary plan 5,511. Village—Watarakwewa in Uddiyankulam korale.				
5	Weeragahaidama	K. P. Amangilli Pedia	Jungle fit for paddy cultivation	4 2 26	18.50*
	Preliminary plan 5,513. Village—Nabadawewa in Mahapotana korale.				
1	Palugaha-akkaraya	Bandiya of Nabadawewa	Paddy field (encroachment by the applicant)	0 1 19	20*
2	Do.	do.	do.	0 2 5	20*
	Preliminary plan 5,571. Village—Malawa in Kalagam korale south.				
1	Belambagahahena	A. M. Kapurula, Vidane Arachchi of Malawa	Jungle fit for paddy	4 0 2	26
	Preliminary plan 5,614. Village—Negama in Negampaha korale.				
1	Kumbukgahakumbura.	K. L. U. Mohamimado	Jungle fit for paddy	0 0 36	20
2	Do.	do.	Paddy field (encroachment by the applicant)	0 0 11	30
	Preliminary plan 5,615. Village—Relapanawewa in Kalpe korale.				
1	Migahaidama	S. Kapurula	Low jungle	1 1 13	26
2	Do.	—	Reservation for path	0 0 5	—†
3	Do.	—	Reservation for stream	0 0 21	—†

Preliminary plan 5,617. Village—Korasagalla in Kalagam korale south. Extent. Upset price

Lot.	Name of Land.	Name of Applicant.	Description.	A. R. P.	per acre, Rs.
1	Kongahahena	K. G. Tikiri Appu	Low jungle	1 0 21	16

* These lots were sold once, but they are advertised for re-sale, as the purchasers have failed to fulfil the conditions on which the lands were sold to them.
 † These lots are not for sale.
 Further particulars regarding these lands can be obtained from the Government Agent, North-Central Province, and plans of them from the Surveyor-General.

Colonial Secretary's Office,
Colombo, March 8, 1921.

GRAEME THOMSON,
Colonial Secretary.

LAND SALES IN THE PROVINCE OF UVA.

No. 1,425, P. of U.—The Government Agent for the Province of Uva, will on Thursday, April 28, 1921, at 1 P.M., at his office in the Badulla Kachcheri, put up to auction, for sale or settlement, or will otherwise dispose of, the under-mentioned portion of Crown land, in accordance with the regulations of Government regarding land sales. An allotment of land situated in the Buttala division of the Badulla District of the Province of Uva.

Preliminary plan 2,054. Village—Okkampitiya in Buttala korale of Buttala division. Claimant—Crown.

Lot.	Name of Land.	Name of Applicant.	Description.	A. R. P.	per acre, Rs.
2	Waneyaya	Kona Velu of Okkampitiya	Scrub jungle	2 3 38	21

This lot shall be sold subject to the payment of irrigation rate of Rs. 2 per acre per annum. This rate shall be subject to revision by Government at any time.
 Further information regarding the sale of the above land can be obtained from the Government Agent, Province of Uva, and its plan from the Surveyor-General.

Colonial Secretary's Office,
Colombo, March 9, 1921.

GRAEME THOMSON,
Colonial Secretary.

THE Government Agent of the Province of Uva is prepared to receive, on or before Monday, April 11, 1921, at the Badulla Kachcheri, written applications for the lease for 99 years, subject to the provision that rent shall be revised at every interval of 30 years, counting from the date of the commencement of the lease, from April 25, 1921, the under-mentioned portions of Crown land, to be planted with rubber. No such applications will be entertained unless the applicant gives his full name and address, and until he makes with the Government Agent a deposit of survey fees as noted against each lot. Such deposit will not be returned until the lease of the land has been sold, or until it has been decided by the Government Agent that it will not be sold. On Monday, April 25, 1921, at 1 P.M., at the Badulla Kachcheri, the sale of the lease will be put up to auction, in accordance with the regulations of the Government regarding the lease of Crown lands. The highest bidder for the premium shall be the purchaser of the lease, but the bidding shall be confined to the original applicant and those other applicants whose applications shall have been made in the manner above specified.

The conditions of lease are obtainable from the Government Agent of the Province, and the plan of the lots from the Surveyor-General.

Two allotments of Crown land situated in Pattipola korale of the Badulla District of the Province of Uva.

Preliminary plan 2,090. Village—Udapanguwa in Pattipola korale of Yatikinda division.

Lot.	Name of Land.	Name of Applicant.	Description.	Extent.	Survey fees per acre.	Upset premium per acre.	Annual rent per acre for the first 30 years.	
							Each of the first 6 years.	Each of the remaining 24 years.
							Rs. c.	Rs. c.
7	Lunugalatalawa	Mr. F. Fowler	Patana with scattered wild trees	19 3 27	3 0	3 50	1 17	3 50
8	Do.	do.	do.	6 0 30	3 0	3 50	1 17	3 50

Colonial Secretary's Office,
Colombo, March 3, 1921.

GRAEME THOMSON,
Colonial Secretary.

THE Government Agent of the Province of Uva is prepared to receive, on or before Monday, April 11, 1921, at the Badulla Kachcheri, written applications for the lease for 99 years, subject to the provision that rent shall be revised at every interval of 30 years, counting from the date of the commencement of the lease, from April 25, 1921, the under-mentioned portion of Crown land to be planted with rubber. No such applications will be entertained unless the applicant gives his full name and address, and until he makes with the Government Agent a deposit of survey fees as noted against the lot. Such deposit will not be returned until the lease of the land has been sold, or until it has been decided by the Government Agent that it will not be sold. On Monday, April 25, 1921, at 1 P.M., at the Badulla Kachcheri, the sale of the lease will be put up to auction, in accordance with the regulations of the Government regarding the lease of Crown lands. The highest bidder for the premium shall be the purchaser of the lease, but the bidding shall be confined to the original applicant and those other applicants whose applications shall have been made in the manner above specified.

The conditions of lease are obtainable from the Government Agent, Province of Uva, and the plan of the land from the Surveyor-General.

An allotment of Crown land situated in Kandukara korale of the Badulla District of the Province of Uva.

Final village plan 224. Village—Wasipone in Kandukara korale of Buttala division.

Lot.	Name of Land.	Name of Applicant.	Description.	Extent.	Survey fees per acre.	Upset premium per acre.	Annual rent per acre for the first 30 years.	
							Each of the first 6 years.	Each of the remaining 24 years.
							Rs. c.	Rs. c.
5	Hompologapatana	—	Patana	6 2 36	3 0	2 50	0 84	2 50

Colonial Secretary's Office,
Colombo, March 4, 1921.

GRAEME THOMSON,
Colonial Secretary.

LAND SALES BY THE SETTLEMENT OFFICER.

SOUTHERN PROVINCE.

No. 5,915, S. O.—On Monday, May 9, 1921, at 10 A.M., the Land Settlement Officer will put up for sale or settlement, at Thenagama in Nalagama, the under-mentioned portions of Crown land, on the terms authorized by Government. Sixty-four allotments of land situated in the West Giruwa pattu division of the Hambantota District of the Southern Province.

Lot.	Name of Land.	Block survey preliminary plan 260.—Vitaranadeniya.	Name of Claimant.	Description.	Extent.			
					A.	R.	P.	
20	Nayipanickkiyawaladeniya	Crown	..	Deniya	..	0	2	32
25	Kapukanatta	Crown, Landewatte Acharige Don Janis of Pahala Baligalla (occupant)	..	Paddy	..	3	0	30
25B	Egodahawatta	Crown, Jayasekera Kankanange Samel Hamy (occupant)	..	Bare land	..	0	1	20
28	Kongahawatta and Siyambalahawatta	Crown	..	Chena	..	1	1	32
45	Ranasingeweleatmaga	Crown	..	Abandoned citronella	..	5	0	20
49	Paranawatta	Crown, Wijenayake Samarasinghe Don Samel (occupant)	..	Scrub land	..	3	0	34
53B	Paranawatta <i>alias</i> Wewagawatta	Crown, Wanigasinghe Jayanhami (occupant)	..	Chena and citronella	..	1	3	36
61	Thanahenawalawewa or Joolgahawala	Crown, applied for by W. Heen Appu	..	Land suitable for paddy	for	0	2	20
61B	Do.	Crown, applied for by Don Andris Wijenayake Nandasinghe, Vel-Vidane	..	do.	..	0	0	36
63	Julgahawaledeniya	Crown, applied for by Ramanayake Arachchige Samelhamy	..	Deniya	..	0	1	18
81	Kadirattewaleweweatmaga	Crown	..	Scrub.	..	3	1	11
83	Ihalamulanatmaga or Galgedigodella	Crown, D. H. Wickramasinghe and others (occupants)	..	Chena	..	0	3	8
85	Kirimetikadullewattepitakoratuwa	Crown, applied for by Don Siman Abeysinghe	..	Chena	..	5	2	12
92J1	Kapukoratuwa	Crown	..	Citronella	..	4	0	14
92J2	Lohugahawatta	Crown, Vidanegamage Don Pedris (occupant)	..	Bare land	..	4	1	20
93B	Damaniyagahahena	Crown, Mohottige Andrishami (occupant)	..	Citronella	..	1	1	2
93C	Do.	do.	..	do.	..	0	0	4
92J1B	Kattiwanasagahahena <i>alias</i> Rubesinghewattapitakoratuwa	Crown, Jayawardene Patiranage Carolis and others (occupants)	..	do.	..	0	1	36
103F1	Do.	do.	..	do.	..	0	1	19
103H	Do.	do.	..	Citronella and chena	..	1	3	35
103	Kongahawatta	Crown, Mohottige Andrishami (occupant)	..	Garden	..	2	0	26
103I5	Do.	do.	..	do.	..	0	1	0
103D2	Subasingewattepitakoratuwa	Crown, Nakulugamuwagamage Nadiris of Ihala Beligalla (occupant)	..	Citronella	..	0	0	16
103E	Do.	do.	..	do.	..	1	0	13
103F2	Dangahakoratuwa	Crown, Hakmanakankanange Selin Appu (occupant)	..	do.	..	0	1	0
103I1	Gulugahayakebella <i>alias</i> Dangahakoratuwa	Crown, Hakmanakankanange Selin Appu (occupant)	..	do.	..	0	3	4
103G1	Rubbesinghewatta, Kattiwanasagahahena	Crown, Geegamakankanange Heen Hamy (occupant)	..	do.	..	0	0	5
103D1	Liyangahawattakebella	do.	..	do.	..	0	0	7
103H1	Gulugahayakekoratuwa	Crown, Galwewakankanange Juwanis (occupant)	..	do.	..	0	2	15
103I	Do.	Crown, applied for by Galwewakankanange Juwanis	..	do.	..	4	0	19
103I4	Suriyagahawatta	Crown, Mohottige Davith (occupant)	..	do.	..	0	2	17
103J2	Do.	do.	..	do.	..	0	0	5
103N	Do.	do.	..	do.	..	1	2	32
103J1	Mailagahawattapitakoratuwa	Crown, Wanigasinghe Dionis and others (occupants)	..	do.	..	0	0	35
103O	Do.	do.	..	do.	..	0	1	0
103P	Kannanchimullawewa, Godawanawattakebella	Crown, Badanachchige Babahamy (occupant)	..	do.	..	0	0	22
121	Weliare	Crown	..	Chena	..	2	0	38
126	Karawugahawatta	Crown, applied for by Don Siman Abeysinghe	..	do.	..	0	1	29
127A	Do.	do.	..	do.	..	0	0	10
129E	Do.	do.	..	do.	..	0	2	23
129H	Pahalarotemulanatmaga, Kadjulandewala	Crown	..	do.	..	5	1	27
160G	Thelambuwaitta	Crown, Ratnayake Kankanange Dingi Appu (occupant)	..	Garden	..	0	0	20
175E	Indipittennewalwaitta	Crown, Wijenayake Galagamage Don Siman (occupant)	..	Chena	..	0	2	20
160C2	Nuga or Daminiyagahawatta	Crown, Lokugamage Don Davith Edirisinghe, Police Officer of Vitaranadeniya (occupant)	..	do.	..	1	0	6
175F	Atmagewatta	Crown, Hettiarachchige Sadirishami (occupant)	..	Kurakkan	..	2	1	0
209	Do.	do.	..	Garden	..	0	1	30

Lot.	Name of Land.	Name of Claimant.	Description.	Extent.		
				A.	R.	P.
177	Tantiriyawekadawatta ..	Crown, applied for by Ubesingarachchige Don Dines	Chena	0	0	14
191	Mailagahawattekebella ..	Crown, applied for by Vidanegamage Dineshamy	Indian corn	0	2	16
260G	Do. ..	do. ..	do. ..	0	0	8
230A	Lolugahahena ..	Crown, Kodituwakkuge Babahamy (occupant)	Citronella	0	3	5
230B	Wewekoratuwa, Guruwalehena ..	Crown, Wijenayake Kodituwakkuge Dingi Appu (occupant)	Chena	6	1	16
230N	Arewattepitakebella <i>alias</i> Pattiyehenekebella ..	Crown, applied for by Malawi Kankanange Heen Appuhami	do.	3	2	11
232	Godawanewatta <i>alias</i> Unapandurekoratuwa ..	Crown, Alahapperuma Kodituwakkuge Don Davith (occupant)	Citronella	2	0	6
234	Karambehena ..	Crown ..	Chena	4	1	36
230G	Karambehena or Arehena ..	do. ..	do. ..	2	1	3
236C	Masmoruhenekebella ..	Crown, Weerappuligamage Don Samel (occupant)	do.	0	3	7
260A	Lolugahakoratuwa ..	Crown, Weerappulige Don Samial (occupant) ..	do.	2	1	18
260U	Galwala-arekebella ..	Crown, encroachment by R. K. Don Davith ..	Citronella	7	2	15
260Z	Guruwalehena or Godawalehena ..	Crown, Ratnayake Kankanange Don Davith (occupant)	Indian corn and vegetables	15	3	33
260AA	Godawalahena ..	Crown, Ratnayake Kankanange Davith Appuhamy (occupant)	Citronella	18	2	36
92J13	Kongahahenekebella ..	(1) Walimunige Kariya of Vitaranadeniya, (2) Agampodige Sadina of Bedigama	do.	1	2	4
92J16	Paniwalhena ..	(1) Kariakarawana Patabendi Sakalasureiya Samarasinghe Maha Vidanelage John Fernando of Bedigama, (2) Walimunige Karaya of Vitaranadeniya	do.	2	1	33
230H	Karambehena ..	Ratnayake Kankanange Davith Appuhamy of Ihala Beligalla	Chena	4	0	16
260V	Katukelia-arehena ..	Ditto David Appuhamy of ditto ..	do.	8	2	8

Upset price at Rs. 16 to Rs. 50 per acre. Further information regarding these lands can be obtained from the Land Settlement Officer, and plans of them from the Surveyor-General.

Colonial Secretary's Office,
Colombo, March 8, 1921.

GRAEME THOMSON,
Colonial Secretary.

No. 5,916, S. O.—On Saturday, May 7, 1921, at 10 A.M., the Land Settlement Officer will put up for sale or settlement, at Thenagama in Nalagama, the under-mentioned portion of Crown land, on the terms authorized by Government. An allotment of land situated in the West Giruwa pattu division of the Hambantota District of the Southern Province.

Block survey preliminary plan 317.—Palatuduwa.

Lot.	Name of Land.	Name of Claimant.	Description.	Extent.		
				A.	R.	P.
1AL	Julgahawalayaya ...	Crown, applied for by Jayawarna Arachchige Nikulas Hamy and Warnakulabadanage Dinoris, both of Palatuduwa	Chena	0	3	36

Upset price at Rs. 16 to Rs. 50 per acre. Further information regarding this land can be obtained from the Land Settlement Officer, and plan of it from the Surveyor-General.

Colonial Secretary's Office,
Colombo, March 8, 1921.

GRAEME THOMSON,
Colonial Secretary.

LAND ACQUISITION NOTICES.

HAVING been duly directed by the Governor, with the advice of the Executive Council, acting under the provisions of "The Land Acquisition Ordinance of 1876," section 6, to take order for the acquisition of the following lands required for a public purpose, namely, for a public road, to wit:—

Preliminary plan 7,087. Villages—Kaudupelella and Mahawela.

Lot.	Name of Land.	Description.	Name of Claimant.	Extent.		
				A.	R.	P.
1	North Matale estate	Cross road	Private road	2	2	33.6
2	Do.	..	Waste land	0	0	5
3	Do.	..	do.	0	0	7.1
4	Do.	..	do.	0	0	0.8
5	Do.	..	do.	0	0	5.1
6	Do.	..	do.	0	0	4.2
7	Do.	..	do.	0	0	10.9
8	Do.	..	do.	0	0	0.8
9	Do.	..	do.	0	0	1.8
10	Do.	..	do.	0	0	29.6
11	Do.	..	do.	0	1	18.9
12	North Matale estate	..	do.	0	0	3.4
13	Do.	..	do.	0	0	0.3
14	North Matale estate	Cross road	do.	0	0	7.4
15	Do.	..	do.	0	0	4.9
16	North Matale estate	..	Estate	0	1	27.6
17	Do.	..	do.	0	0	10.5
18	Do.	..	Rubber estate	0	0	4.1
19	Do.	..	Estate	0	0	34.9
20	Do.	..	do.	0	0	15.1

Lot.	Name of Land.	Description.	Name of Claimant.	Extent.		
				A.	R.	P.
21	Paragaspiyawatta	Coconut garden	Simon Silva	0	0	6
22	North Matale estate	Estate	The Ceylon Land & Produce Co., Ltd.	0	0	1·8
23	Egodawatta	Garden	Nona Thavani	0	0	17·6
24	North Matale estate Cross road	Private road	The Ceylon Land & Produce Co., Ltd.	0	1	32·7

I hereby give public notice, as required by section 7, that the Government proposes to take possession of the lands. All persons interested in the aforesaid lands are hereby required to appear personally or by agent before me at Matale Kachcheri on April 4, 1921, at 2 P.M., and to state the nature of their respective interests in the lands, and the amount and particulars of their claims to compensation for such interests.

Matale Kachcheri,
March 5, 1921.

C. HARRISON-JONES,
Assistant Government Agent.

HAVING been duly directed by the Governor, with the advice of the Executive Council, acting under the provisions of "The Land Acquisition Ordinance of 1876," section 6, to take order for the acquisition of the following lands required for a public purpose, namely, for the construction of a gala at Talawakele, to wit:—

Preliminary plan 7,134. Village—Talawakele.				Extent.		
Lot.	Name of Land.	Description.	Name of Claimant.	A.	R.	P.
1	Middleton estate	Tea land with a school and footpaths	Messrs. A. V. Renton Bros.	0	1	25·1
3	Do.	Tea land	do.	0	0	1
5	Do.	do.	do.	0	0	4·9

I hereby give public notice, as required by section 7, that the Government proposes to take possession of the lands. All persons interested in the aforesaid lands are hereby required to appear personally or by agent before me at Nuwara Eliya Kachcheri on April 4, 1921, at 11.30 A.M., and to state the nature of their respective interests in the lands, and the amount and particulars of their claims to compensation for such interests.

Nuwara Eliya Kachcheri,
March 7, 1921.

E. T. DYSON,
Assistant Government Agent.

HAVING been duly directed by the Governor, with the advice of the Executive Council, acting under the provisions of "The Land Acquisition Ordinance of 1876," section 6, to take order for the acquisition of the following land, required for a public purpose, namely, for a school garden, &c., at Tispane, to wit:—

Preliminary plan 7,119. Village—Tispane.				Extent.		
Lot.	Name of Land.	Description.	Name of Claimant.	A.	R.	P.
1	Rambodayakumbura <i>alias</i> Hamillakumbura	Paddy field	M. Mudalihani and others of Tispane	1	2	39·7

I hereby give public notice, as required by section 7, that the Government proposes to take possession of the land. All persons interested in the aforesaid land are hereby required to appear personally or by agent before me at the Nuwara Eliya Kachcheri on April 4, 1921, at 11 A.M., and to state the nature of their respective interests in the land and the amount and particulars of their claims to compensation for such interests.

Nuwara Eliya Kachcheri,
March 5, 1921.

E. T. DYSON,
Assistant Government Agent.

HAVING been duly directed by the Governor, with the advice of the Executive Council, acting under the provisions of "The Land Acquisition Ordinance of 1876," section 6, to take order for the acquisition of the following lands required for a public purpose, namely, for the construction of a balancing tank for the improvement of the Nuwara Eliya water supply, to wit:—

Preliminary plan 7,148. Village—Nuwara Eliya town.				Extent.		
Lot.	Name of Land.	Description.	Name of Claimant.	A.	R.	P.
1	Woodlands estate	Tea land	Mr. A. M. Hurst	0	0	30
2	Do.	do.	do.	0	0	5·5

I hereby give public notice, as required by section 7, that the Government proposes to take possession of the lands. All persons interested in the aforesaid lands are hereby required to appear personally or by agent before me at Nuwara Eliya Kachcheri on April 4, 1921, at 10 A.M., and to state the nature of their respective interests in the lands, and the amount and particulars of their claims to compensation for such interests.

Nuwara Eliya Kachcheri,
March 7, 1921.

E. T. DYSON,
Assistant Government Agent.