



Ceylon Government Gazette

Published by Authority.

No. 7,164 — THURSDAY, MARCH 24, 1921.

Part III. — Lands.

Separate paging is given to each Part in order that it may be filed separately.

	PAGE		PAGE		PAGE
Land Settlement Notices :—		Land Sales by the Government Agents :—		Land Sales by the Settlement Officer :—	
Final Orders ..	411	North-Western Province ..	—	Northern Province ..	—
Preliminary Notices ..	420	North-Central Province ..	439	Eastern Province ..	—
Land Sales by the Government Agents :—		Province of Uva ..	441	North-Western Province ..	—
Western Province ..	—	Province of Sabaragamuwa ..	441	North-Central Province ..	—
Central Province ..	433	Land Sales by the Settlement Officer :—		Province of Uva ..	—
Southern Province ..	434	Western Province ..	—	Province of Sabaragamuwa ..	442
Northern Province ..	439	Central Province ..	—	Land Acquisition Notices ..	443
Eastern Province ..	—	Southern Province ..	—	Land Resumption Notices ..	—

FINAL ORDERS.

Hambantota S. O. No. 1,652.

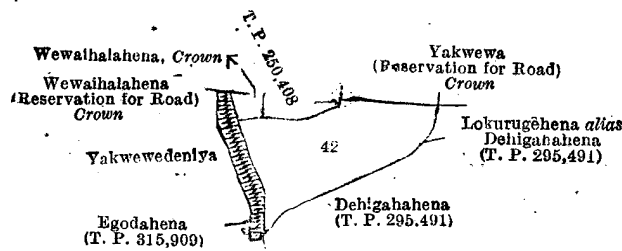
Order under Section 2 of "The Waste Lands Ordinances of 1897, 1899, 1900, and 1903," declaring Land to be Crown Property.

In the matter of the land commonly called or known as Yakwewa (tank and bund), situate in the village of Pahala Beligalla, in the West Giruwa pattu of the Hambantota District, in the Southern Province, and of "The Waste Lands Ordinances of 1897, 1899, 1900, and 1903."

THE notice required by section 1 of "The Waste Lands Ordinances of 1897, 1899, 1900, and 1903," having been duly published in manner prescribed by that section in respect of the above-named land (*vide* Notice No. 6,453), and no claim having been made to the said land or to any interest therein within the period of three months from the date specified in the said notice, I, Maxwell Maclagan Wedderburn, Special Officer appointed under section 28 of the said Ordinances, under and by virtue of the powers vested in me in that behalf by section 2 of the said Ordinances, do hereby on this 21st day of December, 1920, order and declare that the said land, as more fully described herein below, situate in the village of Pahala Beligalla, in the West Giruwa pattu of the Hambantota District, in the Southern Province, and shown as lot 42 in block survey preliminary plan 285 and in the annexed diagram, and containing in extent 2 acres 3 roods and 7 perches, is the property of the Crown.

Description of the Land referred to.

The land commonly called or known as Yakwewa (tank and bund), situated in the village of Pahala Beligalla, in the West Giruwa pattu of the Hambantota District, in the Southern Province, containing in extent 2 acres 3 roods and 7 perches, and shown as lot 42 in block survey preliminary plan 285 and in the annexed diagram; and bounded as follows: on the north by Wewaihalahena (reservation for road) declared to be the property of the Crown under the Waste Lands Ordinances, Wewaihalahena declared to be the property of the Crown under the Waste Lands Ordinances, T. P. 250,408, Yakwewa (reservation for road) to be declared the property of the Crown under the Waste Lands Ordinances; on the east by Lokurugehena *alias* Dehigahahena sold by the Crown (T. P. 295,491), Dehigahahena sold by the Crown (T. P. 295,491); on the south by Dehigahahena sold by the Crown (T. P. 295,491); on the west by Egodahena sold by the Crown (T. P. 315,909), Yakwewedeniya (private).



Surveyor-General's Office,
Colombo, December 3, 1920.

Scale of 8 Chains to an Inch.

G. K. THORNHILL,
for Surveyor-General.

December 21, 1920.

M. M. WEDDERBURN,
Special Officer.

Ratnapura S. O. No. 543.

Order under Section 4, Sub-section (1), of "The Waste Lands Ordinances of 1897, 1899, 1900, and 1903," declaring Land to be Crown Property.

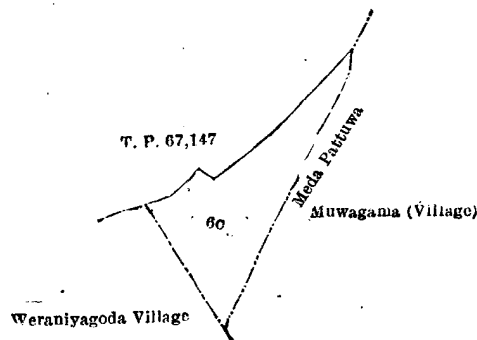
In the matter of the land commonly called or known as Potgulkandamukalana, situate in the village of Balibatgoda, in the Palle pattuwa of the Nawadun korale of the Ratnapura District, in the Province of Sabaragamuwa, and of "The Waste Lands Ordinances of 1897, 1899, 1900, and 1903."

WHEREAS in pursuance of section 1 of the said Ordinances it was duly notified on the 19th day of March, 1920, that if no claim to the land commonly called or known as Potgulkandamukalana, situate in the village of Balibatgoda, in the Palle pattuwa of the Nawadun korale of the Ratnapura District, in the Province of Sabaragamuwa, containing in extent 3 acres and 5 perches, and shown as lot 6c in block survey preliminary plan 51 and in the annexed diagram was made to Mungo Tennent Archibald, Special Officer appointed under section 28 of the said Ordinances, within the period of three months from the date specified in such notice, such land would be declared the property of the Crown, and dealt with on account of the Crown (*vide* Notice No. 7,507):

And whereas (1) Malwalage Telenisa, (2) ditto Nonna, (3) ditto Duliyanchi, (4) Mahagamage Rattranham, and (5) Gurunada Hettiachchige Don James made claim to the above-mentioned lot 6c; and whereas the said 1st to 4th claimants having been duly called upon by a notice in writing under section 4, sub-section (1), of the said Ordinances, duly served upon them to produce before me the evidence and documents upon which they might rely in proof of their claims, did not so appear or produce such evidence and documents; and whereas the said 5th claimant withdrew his claim to the above-mentioned lot 6c of this order, I, Walter Ernest Wait, Special Officer appointed under section 28 of the said Ordinances, under and by virtue of the powers vested in me in that behalf by section 4 of the said Ordinances, do hereby on this 28th day of January, 1921, order and declare under section 4, sub-section (1), of the said Ordinances, that the said land, as more fully described herein below, is the property of the Crown.

Description of the Land referred to.

The land commonly called or known as Potgulkandamukalana, situated in the village of Balibatgoda, in the Palle pattuwa of the Nawadun korale of the Ratnapura District, in the Province of Sabaragamuwa, containing in extent 3 acres and 5 perches, and shown as lot 6c in block survey preliminary plan 51 and in the annexed diagram; and bounded as follows: on the north by T. P. 67,147; on the east by the boundary of Meda pattuwa (the village limit of Muwagama); on the south by the boundary of Meda pattuwa (the village limit of Muwagama), the village limit of Weraniyagoda; on the west by the village limit of Weraniyagoda, T. P. 67,147.



Surveyor-General's Office,
Colombo, February 7, 1920.

Scale of 8 Chains to an Inch.

F. J. SALMON,
for Acting Surveyor-General.

January 28, 1921.

W. E. WAIT,
Special Officer.

Kegalla S. O. No. 317.

Order under Section 4, Sub-section (1), of "The Waste Lands Ordinances of 1897, 1899, 1900, and 1903."

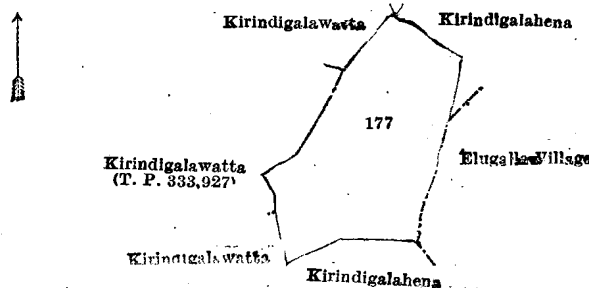
In the matter of the land commonly called or known as Kirindigalahena, situate in the village of Kadigamuwa, in the Galboda korale of the Kegalla District, in the Province of Sabaragamuwa, and of "The Waste Lands Ordinances of 1897, 1899, 1900, and 1903."

WHEREAS in pursuance of section 1 of the said Ordinances it was duly declared and notified on the 29th day of October, 1915, that if no claim to the land commonly called or known as Kirindigalahena, situate in the village of Kadigamuwa, in the Galboda korale of the Kegalla District, in the Province of Sabaragamuwa, containing in extent 1 acre and 34 perches, and shown as lot 177 in block survey preliminary plan 165 and in the annexed diagram, was made to Thomas Graham Willett, Special Officer appointed under section 28 of the said Ordinances, within the period of three months from the date specified in the said notice, such land would be declared the property of the Crown, and dealt with on account of the Crown (*vide* Notice No. 5,666):

And whereas Charles Perera Weeraratne Gunasekera made claim thereto, and Thomas Graham Willett and Frederick Lewis, Special Officers appointed under section 28 of the said Ordinances, made due inquiry into such claim, and whereas the said claimant having died during the pendency of the inquiry, Arthur Osmund Dharmaratne, the duly appointed administrator of the estate of the said deceased claimant, and Frederick Lewis, one of the aforesaid Special Officers, with the consent of His Excellency the Governor, came to an agreement in writing dated the 24th day of June, 1918, concerning the said land, under section 4, sub-section (1), of the said Ordinances, whereby it was agreed that the said Arthur Osmund Dharmaratne, as administrator of the estate of the said deceased claimant should be declared the purchaser of the said land, upon payment on or before the 24th day of July, 1918, to the Assistant Government Agent at Kegalla, of a sum of Rupees Twenty-one and Cents Forty only (Rs. 21.40), as the purchase amount of the said land, and whereas the said amount has been duly paid, and whereas the estate of the deceased claimant has been closed, the heirs of the said deceased claimant, viz. :—(1) Julia Anna Gunasekera *nee* Samaraweera, (2) Julia Adeline Dharmaratne *nee* Gunasekera, (3) Julia Ellen Rose Virginia Gunasekera, wife of Peter Cateru Martinus Mendis, (4) Charles Oswald Gunasekera, (5) Julia Margaret Gunasekera, (6) Julia Beatrice Gunasekera, (7) Julia Clarice Gunasekera, (8) Julia Maud Gunasekera, and (9) Charles Eugene Gunasekera, are hereby, in pursuance of the agreement aforementioned, declared to be the purchasers of the said land, as more fully described herein below.

Description of the Land referred to.

The land commonly called or known as Kirindigalahena, situated in the village of Kadigamuwa, in the Galboda korale of the Kegalla District, in the Province of Sabaragamuwa, containing in extent 1 acre and 34 perches, and shown as lot 177 in block survey preliminary plan 165 and in the annexed diagram, and bounded as follows: on the north by Kirindigalawatta claimed by Tillekaratna Ambarapati Mudiyanseralahamillage Loku Banda, Arachchi, Kirindigalahena to be declared the property of Mudiyanseralahamillage Loku Banda *alias* Ambarapati Haluwadana Mudiyanseralahamillage Loku Banda and two others under the Waste Lands Ordinances; on the east by Kirindigalahena to be declared the property of Tillekaratna Mudiyanseralahamillage Loku Banda *alias* Ambarapati Haluwadana Mudiyanseralahamillage Loku Banda and two others under the Waste Lands Ordinances, the village limit of Elugalla; on the south by Kirindigalahena sold to Yatiwaldeniya Wirakon Mudiyansele Ukku Menika Engeltina Menika under the Waste Lands Ordinances; on the west by Kirindigalawatta sold by the Crown, Kirindigalawatta sold by the Crown (T. P. 333,927), Kirindigalawatta claimed by Tillekaratna Ambarapati Mudiyanseralahamillage Loku Banda Arachchi.



Surveyor-General's Office,
Colombo, December 9, 1919.

Scale of 4 Chains to an Inch.

H. P. HARRISON,
for Surveyor-General.

December 21, 1920.

FREDERICK LEWIS,
Special Officer.

Kegalla S. O. No. 318.

Order under Section 4, Sub-section (1), of "The Waste Lands Ordinances of 1897, 1899, 1900, and 1903."

In the matter of the land commonly called or known as Dehigahamulahena, situate in the village of Kadigamuwa, in the Galboda korale of the Kegalla District, in the Province of Sabaragamuwa, and of "The Waste Lands Ordinances of 1897, 1899, 1900, and 1903."

WHEREAS in pursuance of section 1 of the said Ordinances it was duly declared and notified on the 29th day of October, 1915, that if no claim to the land commonly called or known as Dehigahamulahena, situate in the village of Kadigamuwa, in the Galboda korale of the Kegalla District, in the Province of Sabaragamuwa, containing in extent 1 acre 1 rood and 29 perches, and shown as lot 94 in block survey preliminary plan 165 and in the annexed diagram, was made to Thomas Graham Willett, Special Officer appointed under section 28 of the said Ordinances, within the period of three months from the date specified in the said notice, such land would be declared the property of the Crown and dealt with on account of the Crown (*vide* Notice No 5,666):

And whereas (1) Tillekeratne Mudiyanseralahamillage Loku Banda *alias* Ambarapati Haluwadana Mudiyanseralahamillage Loku Banda and (2) Dahanayaka Mudiyansele Ukku Banda made claim thereto, and Thomas Graham Willett and I, Frederick Lewis, Special Officers appointed under section 28 of the said Ordinances, made due inquiry into such claim, and whereas the said claimants and I, with the consent of His Excellency the Governor, came to an agreement in writing dated the 3rd day of September, 1918, concerning the said land, under section 4, sub-section (1), of the said Ordinances, whereby it was agreed that the said claimants should be declared the purchasers of the said land, upon payment on or before the 5th day of November, 1918, to the Assistant Government Agent at Kegalla, of a sum of Rupees Twenty-three only (Rs. 23), as the purchase amount of the said land, and whereas the said amount has been duly paid by the said claimants, they are hereby, in pursuance of the agreement aforementioned, declared to be the purchasers of the said land as more fully described herein below.

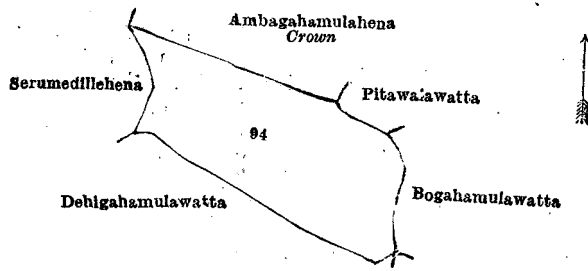
Description of the Land referred to.

The following lot situated in the village of Kadigamuwa, in the Galboda korale of the Kegalla District, in the Province of Sabaragamuwa, as described in the annexed diagram:—

Block survey preliminary plan 165.

Lot.	Name of Land.	Extent, A. R. P.
94	Dehigahamulahena	1 1 29

and bounded as follows: on the north by Ambagahamulahena declared to be the property of the Crown under the Waste Lands Ordinances; on the east by Pitawalawatta granted at half-improved value, Bogahamulawatta claimed by T. M. Tikiri Menika; on the south by Dehigahamulawatta sold by the Crown; on the west by Serumedillehena sold to Tillekaratna Mudiyanseralahamillage Loku Banda *alias* Ambarapati Haluwadana Mudiyanseralahamillage Loku Banda and two others under the Waste Lands Ordinances.



Surveyor-General's Office,
Colombo, December 9, 1919.

Scale of 4 Chains to an Inch.

H. P. HARRISON,
for Surveyor-General.

March 23, 1920.

FREDERICK LEWIS,
Special Officer.

Kegalla S. O. No. 319.

Order under Section 4, Sub-section (1), of "The Waste Lands Ordinances of 1897, 1899, 1900, and 1903."

In the matter of the land commonly called or known as Palagodahena, situate in the village of Kadigamuwa, in the Galboda korale of the Kegalla District, in the Province of Sabaragamuwa, and of "The Waste Lands Ordinances of 1897, 1899, 1900, and 1903."

WHEREAS in pursuance of section 1 of the said Ordinances it was duly declared and notified on the 29th day of October, 1915, that if no claim to the land commonly called or known as Palagodahena, situate in the village of Kadigamuwa, in the Galboda korale of the Kegalla District, in the Province of Sabaragamuwa, containing in extent 1 acre and 38 perches, and shown as lot 2 in block survey preliminary plan 165 and in the annexed diagram, was made to Thomas Graham Willett, Special Officer appointed under section 28 of the said Ordinances, within the period of three months from the date specified in the said notice, such land would be declared the property of the Crown, and dealt with on account of the Crown (*vide* Notice No. 5,666):

And whereas (1) Kadigamuwa Galadolalage Ukkahamy, (2) Rajasingha Badalgedera Anurappu, and (3) Rajasingha Badalgedera Galadda made claim thereto, and Thomas Graham Willett and I, Frederick Lewis, Special Officers appointed under section 28 of the said Ordinances, made due inquiry into such claim, and whereas the said claimants and I, with the consent of His Excellency the Governor, came to an agreement in writing dated the 24th day of June, 1918, concerning the said land, under section 4, sub-section (1), of the said Ordinances, whereby it was agreed that the said claimants should be declared the purchasers of the said land upon payment on or before the 21st day of September, 1918, to the Assistant Government Agent at Kegalla, of a sum of Rupees Twenty-one and Cents Eighty only (Rs. 21.80), as the purchase amount of the said land, and whereas the said amount has been duly paid by the said claimants, they are hereby, in pursuance of the agreement aforementioned, declared to be the purchasers of the said land, as more fully described herein below.

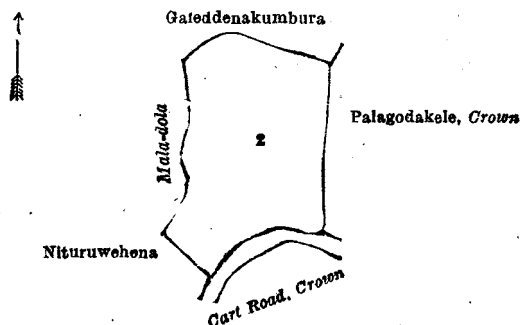
Description of the Land-referred to.

The following lot situated in the village of Kadigamuwa, in the Galboda korale of the Kegalla District, in the Province of Sabaragamuwa, as described in the annexed diagram:—

Block survey preliminary plan 165.

Lot.	Name of Land.	Extent, A. R. P.
2	Palagodahena	1 0 38

and bounded as follows: on the north by Galeddenakumbura claimed by Galedda Anden Appu; on the east by Palagodakele declared to be the property of the Crown under the Waste Lands Ordinances; on the south by a cart road declared to be the property of the Crown under the Waste Lands Ordinances, Nituruwehena sold to Tillekaratna Mudiyanseralahamillage Loku Banda *alias* Ambarapati Haluwadana Mudiyanseralahamillage Loku Banda and two others under the Waste Lands Ordinances; on the west by Mala-dola.



Surveyor-General's Office,
Colombo, December 9, 1919.

Scale of 4 Chains to an Inch.

H. P. HARRISON,
for Surveyor-General.

March 23, 1920.

FREDERICK LEWIS,
Special Officer.

Kegalla S. O. No. 320.**Order under Section 4, Sub-section (1), of "The Waste Lands Ordinances of 1897, 1899, 1900, and 1903."**

In the matter of the land commonly called or known as Guruhalehena, situate in the village of Kadigamuwa, in the Galboda korale of the Kegalla District, in the Province of Sabaragamuwa, and of "The Waste Lands Ordinances of 1897, 1899, 1900, and 1903."

WHEREAS in pursuance of section 1 of the said Ordinances it was duly declared and notified on the 29th day of October, 1915, that if no claim to the land commonly called or known as Guruhalehena, situate in the village of Kadigamuwa, in the Galboda korale of the Kegalla District, in the Province of Sabaragamuwa, containing in extent 1 rood and 35 perches, and shown as lot 138 in block survey preliminary plan 165 and in the annexed diagram, was made to Thomas Graham Willett, Special Officer appointed under section 28 of the said Ordinances, within the period of three months from the date specified in the said notice, such land would be declared the property of the Crown, and dealt with on account of the Crown (*vide* Notice No. 5,666):

And whereas Dahanayaka Mudiyansele Ukku Banda made claim thereto, Thomas Graham Willett and I, Frederick Lewis, Special Officers appointed under section 28 of the said Ordinances, made due inquiry into such claim, and whereas the said claimant and I, with the consent of His Excellency the Governor, came to an agreement in writing dated the 3rd day of September, 1918, concerning the said land, under section 4, sub-section (1), of the said Ordinances, whereby it was agreed that the said claimant should be declared the purchaser of the said land upon payment on or before the 5th day of November, 1918, to the Assistant Government Agent at Kegalla, of a sum of Rupees Seven and Cents Fifty only (Rs. 7.50, as the purchase amount of the said land, and whereas the said amount has been duly paid by the said claimant, he is hereby, in pursuance of the agreement aforementioned, declared to be the purchaser of the said land, as more fully described herein below.

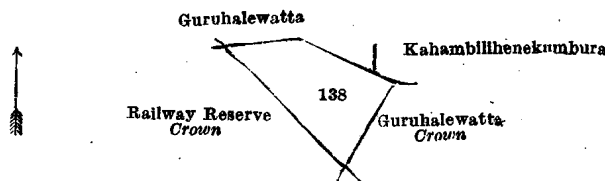
Description of the Land referred to.

The following lot situated in the village of Kadigamuwa, in the Galboda korale of the Kegalla District, in the Province of Sabaragamuwa, as described in the annexed diagram:—

Lot.	Name of Land.	Extent, A. R. P.
138	Guruhalehena	0 1 35

Block survey preliminary plan 165.

and bounded as follows: on the north by Guruhalewatta sold by the Crown, Kahambilihenekumbura claimed by Tishenaka Mudiyansele Ukku Menika; on the east by Guruhalewatta belonging to the Crown; on the south and west by a railway reserve to be declared the property of the Crown under the Waste Lands Ordinances.



Surveyor-General's Office,
Colombo, December 9, 1919.

Scale of 4 Chains to an Inch.

H. P. HARRISON,
for Surveyor-General.

March 23, 1920.

FREDERICK LEWIS,
Special Officer.

Kegalla S. O. No. 321.**Order under Section 4, Sub-section (1), of "The Waste Lands Ordinances of 1897, 1899, 1900, and 1903."**

In the matter of the lands commonly called or known as Kebellagahamulahena and Kebellagahamulahenawatta, situate in the village of Kadigamuwa, in the Galboda korale of the Kegalla District, in the Province of Sabaragamuwa, and of "The Waste Lands Ordinances of 1897, 1899, 1900, and 1903."

WHEREAS in pursuance of section 1 of the said Ordinances it was duly declared and notified on the 29th day of October, 1915, that if no claim to the lands commonly called or known as Kebellagahamulahena and Kebellagahamulahenawatta, situate in the village of Kadigamuwa, in the Galboda korale of the Kegalla District, in the Province of Sabaragamuwa, containing in extent 2 acres and 1 perch, and shown as lots 65 and 67 in block survey preliminary plan 165 and in the annexed diagram, was made to Thomas Graham Willett, Special Officer appointed under section 28 of the said Ordinances, within the period of three months from the date specified in the said notice, such lands would be declared the property of the Crown, and dealt with on account of the Crown (*vide* Notice No. 5,666):

And whereas Konara Mudiyansele Ukku Amma made claim thereto, and Thomas Graham Willett and I, Frederick Lewis, Special Officers appointed under section 28 of the said Ordinances, made due inquiry into such claim, and whereas the said claimant and I, with the consent of His Excellency the Governor, came to an agreement in writing dated the 2nd day of September, 1918, concerning the said lands under section 4, sub-section (1), of the said Ordinances, whereby it was agreed that the said claimant should be declared the purchaser of the said lands, upon payment on or before the 2nd day of November, 1918, to the Assistant Government Agent at Kegalla, of a sum of Rupees Seventeen only (Rs. 17), as the purchase amount of the said lands, and whereas the said amount has been duly paid by the said claimant, he is hereby, in pursuance of the agreement aforementioned, declared to be the purchaser of the said lands, as more fully described herein below.

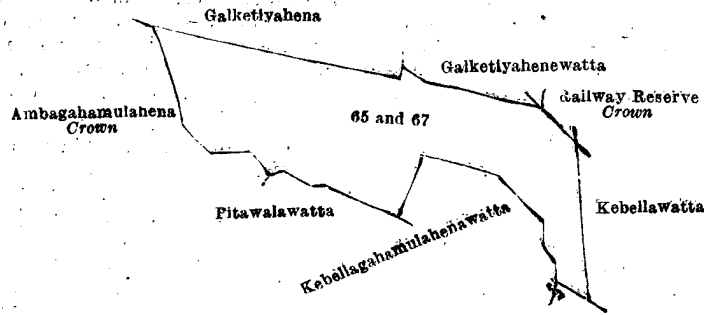
Description of the Lands referred to.

The following lots situated in the village of Kadigamuwa, in the Galboda korale of the Kegalla District, in the Province of Sabaragamuwa, as described in the annexed diagram:—

Lot.	Name of Land.	Extent, A. R. P.
65	Kebellagahamulahena	0 1 12
67	Kebellagahamulahenawatta	1 2 29
		2 0 1

C 2

and bounded as follows : on the north by Galketiyahena sold to Tillekaratna Mudiyanseralahamillage Loku Banda *alias* Ambarapati Haluwadana Mudiyanseralahamillage Loku Banda and two others under the Waste Lands Ordinances, Galketiyahenewatta claimed by T. M. Loku Bandara ; on the east by a railway reserve to be declared the property of the Crown under the Waste Lands Ordinances, Kebellawatta claimed by Balasuriya Menikhami ; on the south by Kebellagahamulahenawatta claimed by Konara Mudiyanseleage Ukku Amma, Pitawalawatta granted at half-improved value, Ambagahamulahena declared to be the property of the Crown under the Waste Lands Ordinances ; on the west by Ambagahamulahena declared to be the property of the Crown under the Waste Lands Ordinances.



Surveyor-General's Office,
Colombo, December 9, 1919.

Scale of 4 Chains to an Inch.

H. P. HARRISON,
for Surveyor-General.

March 23, 1920.

FREDERICK LEWIS,
Special Officer.

Kegalla S. O. No. 322.

Order under Section 4, Sub-section (1), of "The Waste Lands Ordinances of 1897, 1899, 1900, and 1903."

In the matter of the land commonly called or known as Kirindigalahena, situate in the village of Kadigamuwa, in the Galboda korale of the Kegalla District, in the Province of Sabaragamuwa, and of "The Waste Lands Ordinances of 1897, 1899, 1900, and 1903."

WHEREAS in pursuance of section 1 of the said Ordinances it was duly declared and notified on the 29th day of October, 1915, that if no claim to the land commonly called or known as Kirindigalahena, situate in the village of Kadigamuwa, in the Galboda korale of the Kegalla District, in the Province of Sabaragamuwa, containing in extent 2 acres 1 rood and 11 perches, and shown as lot 178 in block survey preliminary plan 165 and in the annexed diagram, was made to Thomas Graham Willett, Special Officer appointed under section 28 of the said Ordinances, within the period of three months from the date specified in the said notice, such land would be declared the property of the Crown, and dealt with on account of the Crown (*vide* Notice No. 5,666) :

And whereas Yativaldeniya Wirakon Mudiyanseleage Ukku Menika Engeltina Manica made claim thereto, and Thomas Graham Willett and I, Frederick Lewis, Special Officers appointed under section 28 of the said Ordinances, made due inquiry into such claim, and whereas the said claimant and I, with the consent of His Excellency the Governor, came to an agreement in writing dated the 24th day of June, 1918, concerning the said land, under section 4, sub-section (1), of the said Ordinances, whereby it was agreed that the said claimant should be declared the purchaser of the said land, upon payment on or before the 24th day of September, 1918, to the Assistant Government Agent at Kegalla, of a sum of Rupees Forty and Cents Ten only (Rs. 40.10), as the purchase amount of the said land, and whereas the said amount has been duly paid by the said claimant, he is hereby, in pursuance of the agreement aforementioned, declared to be the purchaser of the said land, as more fully described herein below.

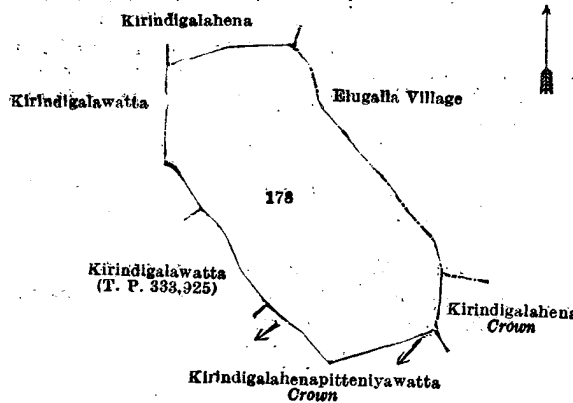
Description of the Land referred to.

The following lot situated in the village of Kadigamuwa, in the Galboda korale of the Kegalla District, in the Province of Sabaragamuwa, as described in the annexed diagram :—

Block survey preliminary plan 165.

Lot.	Name of Land.	Extent, A. R. P.
178	Kirindigalahena	2 1 11

and bounded as follows : on the north by Kirindigalahena sold to Arthur Osmund Dharmaratna of Colombo, as administrator of the estate of the late Mr. Charles Perera Weeraratna Gunasekera under the Waste Lands Ordinances ; on the east by the village limit of Elugalla, Kirindigalahena belonging to the Crown ; on the south by Kirindigalahenapittaniyawatta belonging to the Crown ; on the west by Kirindigalahenapitteniya-watta belonging to the Crown, Kirindigalawatta sold by the Crown (T. P. 333,925), Kirindigalawatta sold by the Crown.



Surveyor-General's Office,
Colombo, December 9, 1919.

Scale of 4 Chains to an Inch.

H. P. HARRISON,
for Surveyor-General.

March 23, 1920.

FREDERICK LEWIS,
Special Officer.

Kegalla S. O. No. 323.

Order under Section 4, Sub-section (1), of "The Waste Lands Ordinances of 1897, 1899, 1900, and 1903."

In the matter of the lands commonly called or known as Galkotuwawatta and Galkotuwahena, situate in the village of Kadigamuwa, in the Galboda korale of the Kegalla District, in the Province of Sabaragamuwa, and of "The Waste Lands Ordinances of 1897, 1899, 1900, and 1903."

WHEREAS in pursuance of section 1 of the said Ordinances it was duly declared and notified on the 29th day of October, 1915, that if no claim to the lands commonly called or known as Galkotuwawatta and Galkotuwahena, situate in the village of Kadigamuwa, in the Galboda korale of the Kegalla District, in the Province of Sabaragamuwa, containing in extent 1 acre 3 roods and 19 perches, and shown as lots 153 and 154 in block survey preliminary plan 165 and in the annexed diagram, was made to Thomas Graham Willett, Special Officer appointed under section 28 of the said Ordinances, within the period of three months from the date specified in the said notice, such lands would be declared the property of the Crown, and dealt with on account of the Crown (*vide* Notice No. 5,666):

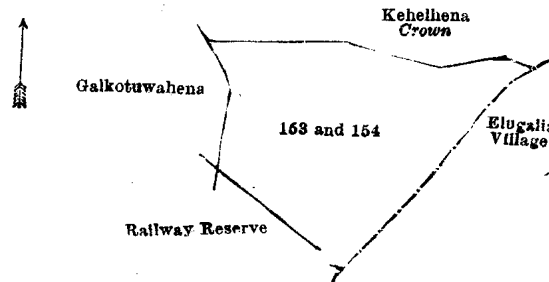
And whereas Dissanayaka Mudiyansele Menikrala made claim thereto, and Thomas Graham Willett and I, Frederick Lewis, Special Officers appointed under section 28 of the said Ordinances, made due inquiry into such claim, and whereas the said claimant and I, with the consent of His Excellency the Governor, came to an agreement in writing dated the 25th day of June, 1918, concerning the said lands, under section 4, sub-section (1), of the said Ordinances, whereby it was agreed that the said claimant should be declared the purchaser of the said lands, upon payment on or before the 25th day of September, 1918, to the Assistant Government Agent at Kegalla, of a sum of Rupees Thirty-one and Cents Ninety only (Rs. 31.90), as the purchase amount of the said lands, and whereas the said amount has been duly paid by the said claimant, he is hereby, in pursuance of the agreement aforementioned, declared to be the purchaser of the said lands, as more fully described herein below.

Description of the Lands referred to.

The following lots situated in the village of Kadigamuwa, in the Galboda korale of the Kegalla District, in the Province of Sabaragamuwa, as described in the annexed diagram:—

		Block survey preliminary plan 165.				Extent, A. R. P.		
Lot.	Name of Land.							
153	.. Galkotuwawatta	1	2	33
154	.. Galkotuwahena	0	0	26
						1	3	19

and bounded as follows: on the north by Kehelhena belonging to the Crown; on the east by the village limit of Elugalla; on the south by the village limit of Elugalla, a railway reserve; on the west by Galkotuwahena (private).



Surveyor-General's Office,
Colombo, December 9, 1919.

Scale of 4 Chains to an Inch.

H. P. HARRISON,
for Surveyor-General.

March 23, 1920.

FREDERICK LEWIS,
Special Officer.

Kegalla S. O. No. 324.

Order under Section 4, Sub-section (1), of "The Waste Lands Ordinances of 1897, 1899, 1900, and 1903."

In the matter of the land commonly called or known as Serumedillehena (exclusive of the water-course passing through the land), situate in the village of Kadigamuwa, in the Galboda korale of the Kegalla District, in the Province of Sabaragamuwa, and of "The Waste Lands Ordinances of 1897, 1899, 1900, and 1903."

WHEREAS in pursuance of section 1 of the said Ordinances it was duly declared and notified on the 29th day of October, 1915, that if no claim to the land commonly called or known as Serumedillehena (exclusive of the water-course passing through the land), situate in the village of Kadigamuwa, in the Galboda korale of the Kegalla District, in the Province of Sabaragamuwa, containing in extent 4 acres and 23 perches, and shown as lot 53 in block survey preliminary plan 165 and in the annexed diagram, was made to Thomas Graham Willett, Special Officer appointed under section 28 of the said Ordinances, within the period of three months from the date specified in the said notice, such land would be declared the property of the Crown, and dealt with on account of the Crown (*vide* Notice No. 5,666):

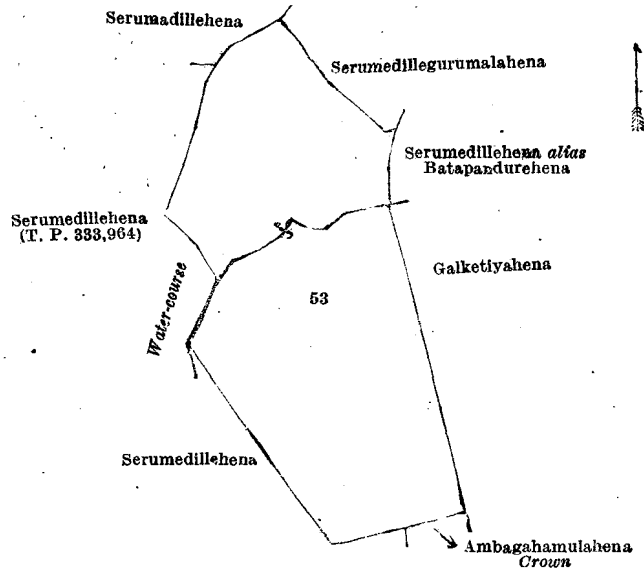
And whereas Konara Mudiyanselegedara Kiri Banda made claim thereto, and Thomas Graham Willett and I, Frederick Lewis, Special Officers appointed under section 28 of the said Ordinances, made due inquiry into such claim, and whereas the said claimant and I, with the consent of His Excellency the Governor, came to two agreements in writing dated the 24th day of June, 1918, and 3rd day of September, 1918, concerning the said land, under section 4, sub-section (1), of the said Ordinances, whereby it was agreed that the said claimant should be declared the purchaser of the said land upon payment on or before the 24th day of September, 1918, and the 3rd day of November, 1918, respectively, to the Assistant Government Agent at Kegalla or to the Settlement Officer, of sums of Rupees Twenty-six and Cents Forty and Rupees Forty-four only (Rs. 26.40 and Rs. 44), as the purchase amounts of the said land, and whereas the said amounts have been duly paid by the said claimant, he is hereby, in pursuance of the agreements afore-mentioned, declared to be the purchaser of the said land, as more fully described herein below.

Description of the Land referred to.

The following lot situated in the village of Kadigamuwa, in the Galboda korale of the Kegalla District, in the Province of Sabaragamuwa, as described in the annexed diagram:—

		Block survey preliminary plan 165.				Extent, A. R. P.		
Lot.	Name of Land.							
53	.. Serumedillehena	4	0	23
						(Exclusive of the water-course passing through the land.)		

and bounded as follows : on the north by Serumedillehena sold by the Crown, Serumedillegurumalahena sold to Tillekeratna Mudiyanseralahamillage Loku Banda *alias* Ambarapati Haluwadana Mudiyanseralahamillage Loku Banda and two others under the Waste Lands Ordinances ; on the east by Serumedillehena *alias* Batapandurehena sold to Konara Mudiyanse-lage Mudiyanse under the Waste Lands Ordinances, Galketiyahena sold to Tillekeratna Mudiyanseralahamillage Loku Banda *alias* Ambarapati Haluwadana Mudiyanseralahamillage Loku Banda and two others under the Waste Lands Ordinances ; on the south by Ambagahamulahena declared to be the property of the Crown under the Waste Lands Ordinances, Serumedillehena sold to Tillekeratna Mudiyanseralahamillage Loku Banda *alias* Ambarapati Haluwadana Mudiyanseralahamillage Loku Banda and two others under the Waste Lands Ordinances ; on the west by Serumedillehena sold to Tillekeratna Mudiyanseralahamillage Loku Banda *alias* Ambarapati Haluwadana Mudiyanseralahamillage Loku Banda and two others under the Waste Lands Ordinances, a water-course, Serumedillehena sold by the Crown (T. P. 333,964).



Surveyor-General's Office,
Colombo, December 9, 1919.

Scale of 4 Chains to an Inch.

H. P. HARRISON,
for Surveyor-General.

March 23, 1920.

FREDERICK LEWIS,
Special Officer.

Kegalla S. O. No. 325.

Order under Section 4, Sub-section (1), of "The Waste Lands Ordinances of 1897, 1899, 1900, and 1903," admitting Land to be Private Property.

In the matter of the land commonly called or known as Kirindigalahena, situate in the village of Kadigamuwa, in the Galboda korale of the Kegalla District, in the Province of Sabaragamuwa, and of "The Waste Lands Ordinances of 1897, 1899, 1900, and 1903."

WHEREAS in pursuance of section 1 of the said Ordinances it was duly notified on the 29th day of October, 1915, that if no claim to the land commonly called or known as Kirindigalahena, situate in the village of Kadigamuwa, in the Galboda korale of the Kegalla District, in the Province of Sabaragamuwa, containing in extent 2 acres, and shown as lot 173 in block survey preliminary plan 165 and in the annexed diagram, was made to Thomas Graham Willett, Special Officer appointed under section 28 of the said Ordinances, within the period of three months from the date specified in such notice, such land would be declared the property of the Crown and dealt with on account of the Crown (*vide* Notice No. 5,666) :

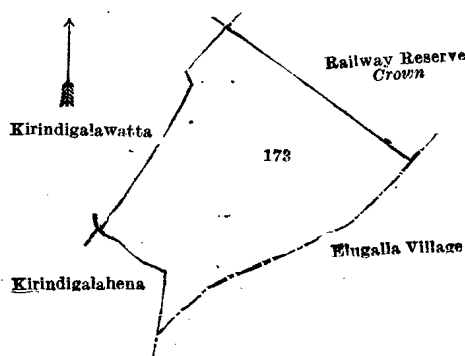
And whereas (1) Tillekeratna Mudiyanseralahamillage Loku Banda *alias* Ambarapati Haluwadana Mudiyanseralahamillage Loku Banda, (2) Tillekeratna Mudiyanseralahamillage Tikiri Banda *alias* Ambarapati Haluwadana Walauwe Tikiri Banda, and (3) Tillekeratna Mudiyanseralahamillage Tikiri Kumarihamy made claim thereto, and Thomas Graham Willett, and I, Frederick Lewis, Special Officers appointed under section 28 of the said Ordinances, made due inquiry into such claim, I, with the consent of His Excellency the Governor, do hereby, in pursuance of the agreement dated the 3rd day of September, 1918, admit the claim of the said claimants to the said land, as more fully described herein below, under section 4, sub-section (1), of the said Ordinances.

Description of the Land referred to.

The following lot situated in the village of Kadigamuwa, in the Galboda korale of the Kegalla District, in the Province of Sabaragamuwa, as described in the annexed diagram :—

Lot.	Name of Land.	Block survey preliminary plan 165.	Extent, A. B. P.
173	Kirindigalahena 2 0 0

and bounded as follows : on the north by Kirindigalawatta claimed by T. M. Loku Bandara, a railway reserve to be declared the property of the Crown under the Waste Lands Ordinances ; on the east by a railway reserve to be declared the property of the Crown under the Waste Lands Ordinances, the village limit of Elugalla ; on the south by the village limit of Elugalla ; on the west by Kirindigalahena sold to Arthur Osmand Dharmaratna of Colombo, as administrator of the estate of the late Mr. Charles Perera Weeraratna Gunasekera, under the Waste Lands Ordinances, Kirindigalawatta claimed by T. M. Loku Bandara.



Surveyor-General's Office,
Colombo, December 9, 1919.

Scale of 4 Chains to an Inch.

H. P. HARRISON,
for Surveyor-General.

March 23, 1920.

FREDERICK LEWIS,
Special Officer.

Kegalla S. O. No. 326.

Order under Section 4, Sub-section (1), of "The Waste Lands Ordinances of 1897, 1899, 1900, and 1903."

In the matter of the land commonly called or known as Serumadillehena *alias* Batapandurehena, situate in the village of Kadigamuwa, in the Galboda korale of the Kegalla District, in the Province of Sabaragamuwa, and of "The Waste Lands Ordinances of 1897, 1899, 1900, and 1903."

WHEREAS in pursuance of section 1 of the said Ordinances it was duly declared and notified on the 29th day of October, 1915, that if no claim to the land commonly called or known as Serumadillehena *alias* Batapandurehena, situate in the village of Kadigamuwa, in the Galboda korale of the Kegalla District, in the Province of Sabaragamuwa, containing in extent 1 rood and 30 perches, and shown as lot 31 in block survey preliminary plan 165 and in the annexed diagram, was made to Thomas Graham Willett, Special Officer appointed under section 28 of the said Ordinances, within the period of three months from the date specified in the said notice, such land would be declared the property of the Crown, and dealt with on account of the Crown (*vide* Notice No. 5,666):

And whereas Konara Mudiyanse Mudiyanse made claim thereto, and Thomas Graham Willett and I, Frederick Lewis, Special Officers appointed under section 28 of the said Ordinances, made due inquiry into such claim, and whereas the said claimant and I, with the consent of His Excellency the Governor, came to an agreement in writing dated the 3rd day of September, 1918, concerning the said land, under section 4, sub-section (1), of the said Ordinances, whereby it was agreed that the said claimant should be declared the purchaser of the said land, upon payment on or before the 5th day of November, 1918, to the Assistant Government Agent at Kegalla, or to the Settlement Officer, of a sum of Rupees Seven only (Rs. 7), as the purchase amount of the said land, and whereas the said amount has been duly paid by the said claimant, he is hereby, in pursuance of the agreement aforementioned, declared to be the purchaser of the said land, as more fully described herein below.

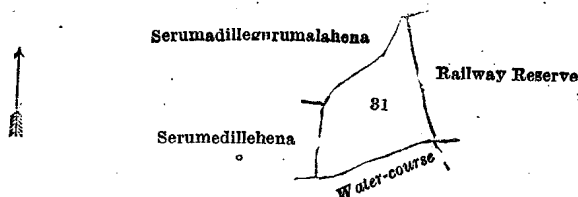
Description of the Land referred to.

The following lot situated in the village of Kadigamuwa, in the Galboda korale of the Kegalla District, in the Province of Sabaragamuwa, as described in the annexed diagram:—

Block survey preliminary plan 165.

Lot.	Name of Land.	Extent, A. R. P.
31	Serumadillehena <i>alias</i> Batapandurehena	0 1 30

and bounded as follows: on the north by Serumadillegurumalahena sold to Tillekeratna Mudiyanseralahamillage Loku Banda *alias* Ambarapati Haluwadana Mudiyanseralahamillage Loku Banda and two others under the Waste Lands Ordinances; on the east by a railway reserve leased from the Crown; on the south by a water-course; on the west by Serumadillehena sold to Konara Mudiyansegedera Kiri Banda under the Waste Lands Ordinances.



Surveyor-General's Office,
Colombo, December 9, 1919.

Scale of 4 Chains to an Inch.

H. P. HARRISON,
for Surveyor-General.

March 23, 1920.

FREDERICK LEWIS,
Special Officer.

Kegalla S. O. No. 327.

Order under Section 4, Sub-section (1), of "The Waste Lands Ordinances of 1897, 1899, 1900, and 1903."

In the matter of the land commonly called or known as Serumedillahena, situate in the village of Kadigamuwa, in the Galboda korale of the Kegalla District, in the Province of Sabaragamuwa, and of "The Waste Lands Ordinances of 1897, 1899, 1900, and 1903."

WHEREAS in pursuance of section 1 of the said Ordinances it was duly declared and notified on the 29th day of October, 1915, that if no claim to the land commonly called or known as Serumedillahena, situate in the village of Kadigamuwa, in the Galboda korale of the Kegalla District, in the Province of Sabaragamuwa, containing in extent 1 acre 2 roods and 14 perches, and shown as lot 54 in block survey preliminary plan 165 and in the annexed diagram, was made to Thomas Graham Willett, Special Officer appointed under section 28 of the said Ordinances, within the period of three months from the date specified in the said notice, such land would be declared the property of the Crown, and dealt with on account of the Crown (*vide* Notice No. 5,666):

And whereas (1) Konara Mudiyanse and (2) Dahanayaka Mudiyanse and (3) Ukku Banda made claim thereto, and Thomas Graham Willett and I, Frederick Lewis, Special Officers appointed under section 28 of the said Ordinances, made due inquiry into such claim, and whereas the said claimants and I, with the consent of His Excellency the Governor, came to an agreement in writing dated the 2nd day of September, 1918, concerning the said land, under section 4, sub-section (1), of the said Ordinances, whereby it was agreed that the said claimants should be declared the purchasers in the proportions of $\frac{1}{3}$ to the said Konara Mudiyanse and $\frac{2}{3}$ to the said Dahanayaka Mudiyanse and Ukku Banda of the said land, upon payment on or before the 2nd day of November, 1918, to the Assistant Government Agent at Kegalla, of a sum of Rupees Twenty-five and Cents Fifty only (Rs. 25.50), as the purchase amount of the said land, and whereas the said amount has been duly paid by the said claimants, they are hereby, in pursuance of the agreement afore-mentioned declared to be the purchasers in the proportions of $\frac{1}{3}$ to the said Konara Mudiyanse and $\frac{2}{3}$ to the said Dahanayaka Mudiyanse and Ukku Banda of the said land, as more fully described herein below.


Description of the Land referred to.

The following lot situated in the village of Kadigamuwa, in the Galboda korale of the Kegalla District, in the Province of Sabaragamuwa, as described in the annexed diagram :—

Block survey preliminary plan 165.

Lot.	Name of Land.	Extent, A. R. P.
54	Serumedillahena	1 2 14

and bounded as follows: on the north by Serumedillahena sold by the Crown (T. P. 333,964); on the east by a water-course; on the south by Serumedillakumbura claimed by T. M. Loku Bandara, Serumedillahena sold to Tillekeratna Mudiyanseralahamillage Loku Banda *alias* Ambarapati Haluwadana Mudiyanseralahamillage Loku Banda and two others under the Waste Lands Ordinances; on the west by Kalaotuwedeniyepillewa belonging to the Crown.



Surveyor-General's Office,
Colombo, December 9, 1919.

Scale of 4 Chains to an Inch.

H. P. HARRISON,
for Surveyor-General.

March 23, 1920.

FREDERICK LEWIS,
Special Officer.

PRELIMINARY NOTICES.

Hambantota Notice No. 7,788.

Notice under "The Waste Lands Ordinances of 1897, 1899, 1900, and 1903."

TAKE notice that unless within three months from March 24, 1921, the persons, if any, who claim any interest in the lands hereinafter mentioned or in any one or more of such lands or to some interest therein make claim in person or in writing to the said lands or any of them or to some interest therein to M. M. Wedderburn, Esq., Special Officer appointed under section 28 of "The Waste Lands Ordinances of 1897, 1899, 1900, and 1903, at his office at Colombo:

Such Special Officer, in pursuance of the powers vested in him by the said Ordinances, will declare by writing under his hand that the said lands, or such of them as to which no claim has been made, are the property of the Crown.

M. M. WEDDERBURN,
Special Officer.

NOTE.—A claim to a right of way over the said lands or any of them is a claim to an interest in the land or lands,

Description of the Lands referred to.

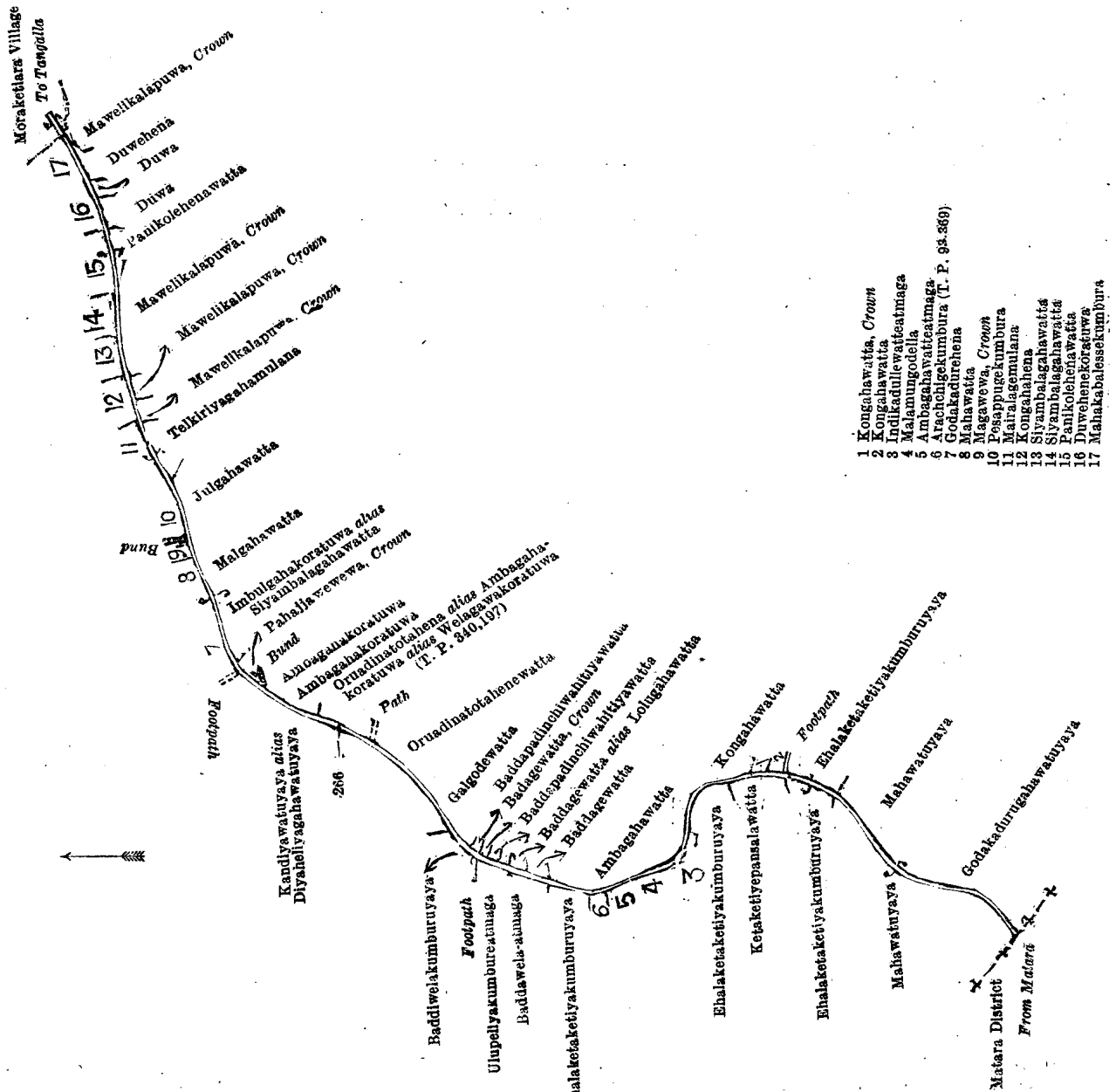
The following lots situated in the village of Nakulugamuwa, in the West Giruwa pattu of the Hambantota District, in the Southern Province, as described in the annexed diagrams :—

I.—Block survey preliminary plan 302.

Lot.	Name of Land.	Extent, A. R. P.
266	Cart road	5 0 28

and bounded as follows: on the north by Kandiyawatuyaya *alias* Diyaheliyagahawatuyaya (private); Godakadurehena claimed by Don Abraham Dissanayaka, Mahawatta claimed by Gamage Samel Hamy and others, Magawewa declared to be the property of the Crown under the Waste Lands Ordinances, Pesappugekumbura claimed by Wannigamage Babahamine and others, Mairalagemulana claimed by Goigodagama Don Juanis, Kongahahena claimed by Denagama Vitaranage Igonis Appu and others, Siyambalagahawatta claimed by Mutumalage Don Mathes, Panikolehenawatta claimed by Abraham Galappattige Baba Nona, Duwehenekoratuwa claimed by Abraham Galappattige Baban Nona and others, Mahakabalessekumbura claimed by Ediriwickramasuriya Patabendige Don Siman and others; on the east by the village limit of Moraketiara; on the south by Mawelikalapuwa declared to be the property of the Crown under the Waste Lands Ordinances, Duwehena claimed by Paranamanage Danohamy and others, Duwa (private), Panikolehenawatta claimed by Abraham Galappattige Baba Nona, Mawelikalapuwa declared to be the property of the Crown under the Waste Lands Ordinances, Telkiriyaahamulana claimed by Don Abraham Dissanayaka, Vidane Aaratchi, and others, Julgahawatta claimed by Gamage Don Abaran and others, Malgahawatta claimed by Wannigamage Baba Hamine and others, Imbulgahakoratuwa *alias* Siyambalagahawatta claimed by Gamage Don Peneeris Appu and others, Pahajjawewewa declared to be the property of the Crown under the Waste Lands Ordinances, a bund, Ambagahakoratuwa claimed by Don Deonis Abeygunawardana and others, Oruadinatotahena *alias* Ambagahakoratuwa *alias* Welagawakoratuwa sold by the Crown (T. P. 340,197), Oruadinatotahenewatta

claimed by Paranamanage Laisahamy and another, Galgodewatta claimed by Paranamanage Carolis Appu and others, Baddapadinchiwahitiyawatta claimed by Kokuhanedige Kawa hami and others, Badagewatta belonging to the Crown, Baddapadinchiwahitiyawatta claimed by Kokuhanedige Kawanihami and others, Baddagewatta *alias* Lolugahawatta claimed by Wewdatte temple, Baddagewatta (private), Ambagahawatta claimed by Don Abraham Dissanayaka and another, Kongahawatta claimed by Don Abraham Dissanayaka and another, Kongahawatta declared to be the property of the Crown under the Waste Lands Ordinances, Kongahawatta claimed by Don Abraham Dissanayaka and another, Ehalaketaketi yakumburuyaya (private), Mahawatuyaya (private), Godakadurugahawatu yaya (private), the boundary of the Matara District; on the west by Mahawatuyaya (private), Ehalaketaketi yakumburuyaya (private), Ketaketi yepansalawatta claimed by Don Abraham Dissanayaka, Ehalaketaketi yakumburuyaya (private), Indikadullewatteatmaga claimed by Don Abraham Dissanayaka, Malamungodella claimed by Kalasgamage Don Bastian, Ambagahawatteatmaga claimed by Don Bastian Atapattu and another, Arachchigekumbura (private), (T. P. 93,369), Ehalaketaketi yakumburuyaya (private), Badduwela-atmaga (private), Ulapeliyakumbureatmaga (private), Baddiwelakumburuyaya (private).



Surveyor-General's Office,
Colombo, October 8, 1920.

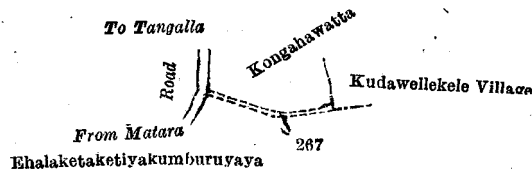
Scale of 16 Chains to an Inch.

F. J. SALMON,
for Acting Surveyor-General.

II.—Block survey preliminary plan 302.

Lot.	Name of Land.	Extent, A. R. P.
267	Footpath	0 0 18

and bounded as follows: on the north by Kongahawatta claimed by Don Abraham Dissanayaka and another; on the east by the village limit of Kudawellekele; on the south by Ehalaketaketi yakumburuyaya (private); on the west by the road from Matara to Tangalla.



Surveyor-General's Office,
Colombo, October 8, 1920.

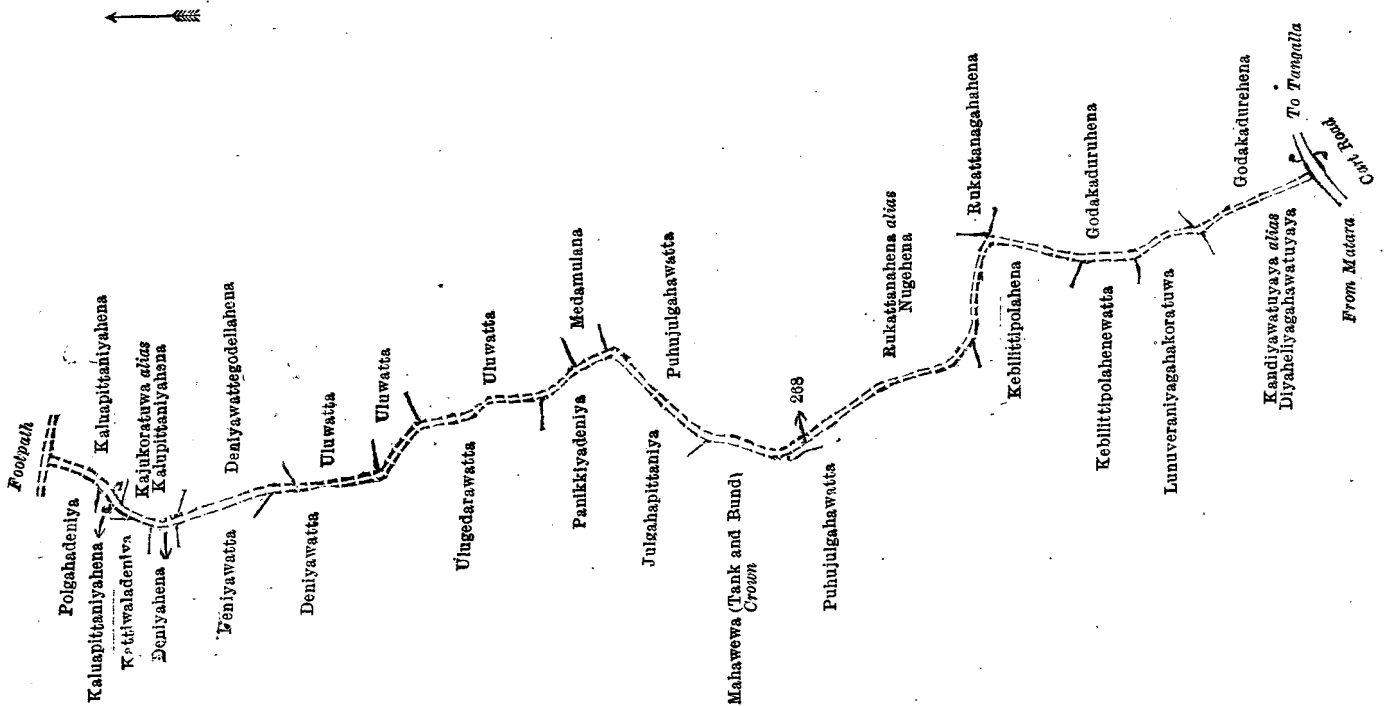
Scale of 8 Chains to an Inch.

F. J. SALMON,
for Acting Surveyor-General.

III.—Block survey preliminary plan 302.

Lot.	Name of Land.	Extent, A. R. P.
268	Footpath	1 1 4

and bounded as follows : on the north by a footpath ; on the east by Kaluapittaniyahena claimed by Kasturi Arachchige Singho Appu and others, Kajukoratuwa *alias* Kalupittaniyahena claimed by Kasturi Arachchige Singho Appu and others, Deniyawattegodellahena claimed by Don Charles Dissanayaka and others, Uluwatta claimed by Vitarana Achchi Kankanange Dionis, Uluwatta (private), Uluwatta claimed by Vitarana Achchi Kankanange Davith Appu and others, Medamulana claimed by Vitarana Achchi Kankanange Don Davith and others, Puhujulgahawatta claimed by Kalubadanaga Nadoris and others, Rukattanahena *alias* Nugehena claimed by Weerappulige Salo and others, Rukattanagahahena claimed by Weerappulige Salo, Godakaduruhehena claimed by Nambukaragamage Heen Appu and others, Godakaduruhehena claimed by Don Abraham Dissanayaka, Vidane Arachchi ; on the south by cart road from Tangalla to Matara ; on the west by Kandiyawatuyaya *alias* Diyaheliyagahawatuyaya (private), Lunuweraniyagahakoratuwa claimed by Don Dionis Abeygoonawardena, Kebilittipolahenewatta claimed by Ratnayaka Gamage Dingi Appu and others, Kebilittipolahena claimed by Ratnayaka Gamage Heen Appu and others, Puhujulgahawatta claimed by Kalubadanaga Nadoris and others, Mahawewa (tank and bund) declared to be the property of the Crown under the Waste Lands Ordinances, Julgahapittaniya claimed by Weerappulige Salo and others, Panikkiyadieniya claimed by Samarasinghe Allis Appu and others, Ulgedarawatta claimed by Don Abraham Dissanayaka, Vidane Arachchi, and others, Deniyawatta claimed by Kasturi Arachchige Dionishamy and others, Deniyawatta claimed by Don Samuel Abeygoonawardena, Deniyahena claimed by Don Samel Abeygoonawardena, Kattiwaladeniya claimed by Vitarana Achchi Kankanange Davith Appu and others, Kaluapittaniyahena claimed by Kasturi Arachchige Singho Appu and others, Polgahadeniya claimed by Raigam Koralage Allis Appu and others.



Surveyor-General's Office,
Colombo, October 8, 1920.

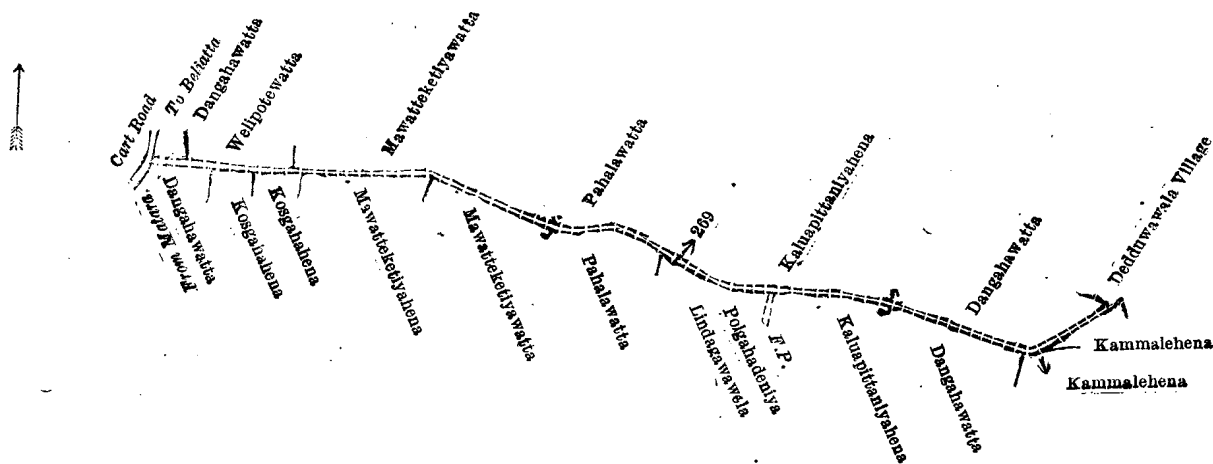
Scale of 8 Chains to an Inch.

F. J. SALMON,
for Acting Surveyor-General.

IV.—Block survey preliminary plan 302.

Lot.	Name of Land.	Extent, A. R. P.
269	Footpath	0 1 26

and bounded as follows : on the north by Dangahawatta claimed by Kudagama Liyanage Don Davith and others, Welipotewatta claimed by Tuppahige Deonishamy, Mawatteketiyawatta claimed by Wann Arachchige Baban Appu and others, Pahalawatta claimed by Don Abraham Dissanayaka, Vidane Arachchi, and others, Kaluapittaniyahena claimed by Kasturi Arachchige Singho Appu and others, Dangahawatta claimed by Kasturi Arachchige Matheshamy and others, the village limit of Dedduwawala ; on the east by the village limit of Dedduwawala, Kammalehena (private), ; on the south by Kammalehena (private), Dangahawatta claimed by Kasturi Arachchige Matheshamy and others, Kaluapittaniyahena claimed by Kasturi Arachchige Singho Appu and others ; Polgahadeniya claimed by Raigam Koralage Allis Appu and others, Lindagawawala claimed by Don Abraham Dissanayaka, Vidane Arachchi, and others, Pahalawatta claimed by Don Abraham Dissanayaka, Vidane Arachchi, and others, Mawatteketiyawatta claimed by Wann Arachchige Baban Appu and others, Mawatteketiyahena claimed by Sellawaduge Thenishamy, Kosgahahena claimed by Kudagamaliyanage Sawunhamy and others, Dangahawatta claimed by Sellawaduge Don Davith ; on the west by the cart road from Matara to Beliatta.



Surveyor-General's Office,
Colombo, October 8, 1920.

Scale of 8 Chains to an Inch.

F. J. SALMON,
for Acting Surveyor-General.

V.—Block survey preliminary plan 302.

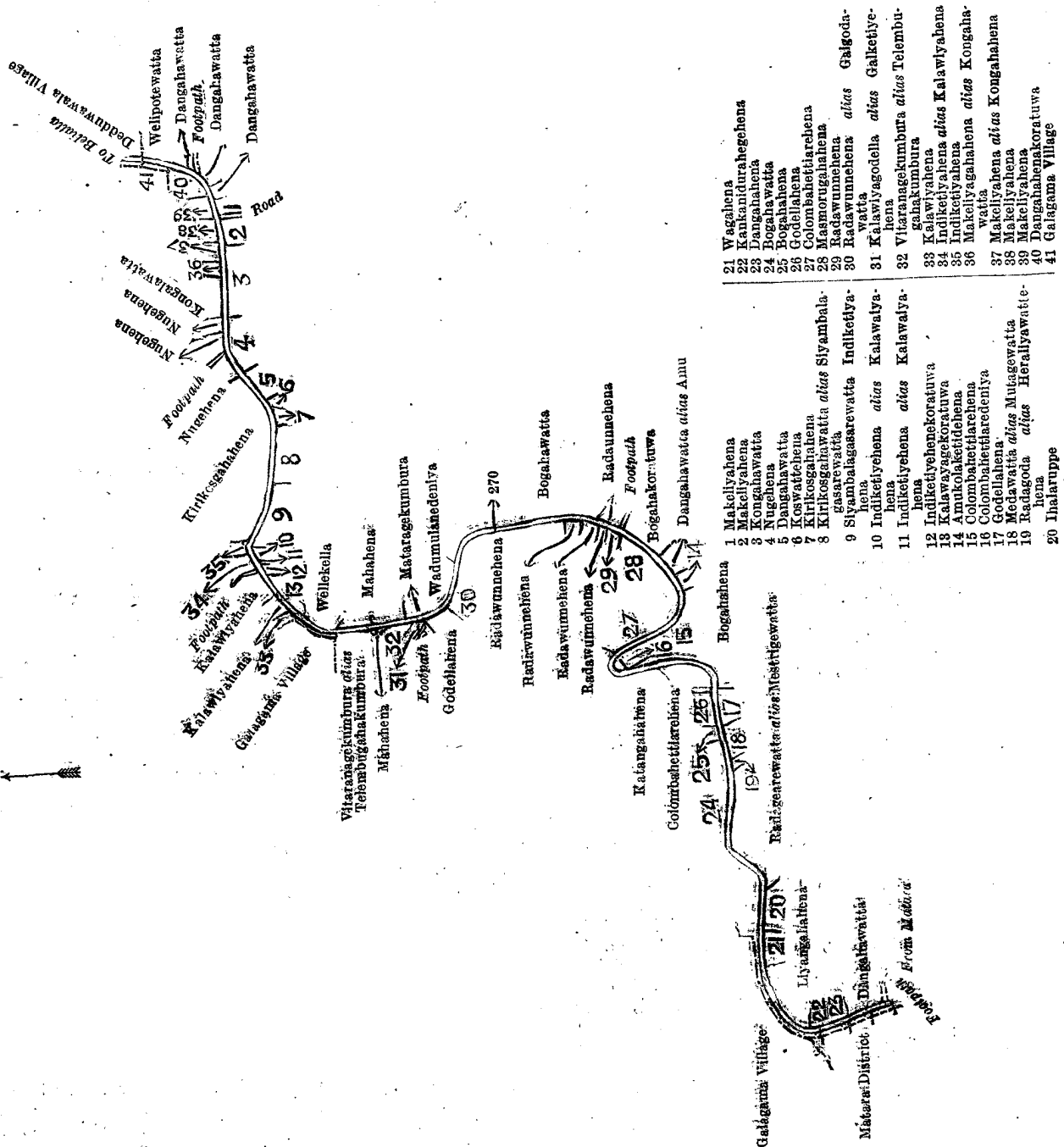
Lot.	Name of Land.	Extent, A. R. P.
270	Cart road	5 0 28

and bounded as follows : on the north by the village limit of Galagama, Kalawiyahena claimed by Denagama Vitaranage Endoris and others, Kalawiyahena claimed by Wanigabaduge Appu Singho, Kalawiyahena claimed by Denagamavitaranage Davithappu and others, Indiketiyaehena *alias* Kalawiyahena claimed by Kirihennedige Dineshamy and others, Indiketiyaehena claimed by Kirihennedige Seelappu and others, Kirikosgahahena claimed by Andra Hannedige Don Simon de Silva Andrahennedige and others, Nugehena claimed by Andra Hannedige Don Simon de Silva and others, Nugehena claimed by Diogu Dias Wijesinghe, Nugehena claimed by Kudagamaliyanage Don Davith and others, Kongalahawatta claimed by Galagalagamage Babanappu and others, Makeliyahagahahena *alias* Kongahawatta claimed by Galagalagamage Balahamy and others, Makeliyahena *alias* Kongahahena claimed by Galagalagamage Balahamy, Makeliyahena claimed by Gamage Don Miguel and others, Makeliyahena claimed by Yatiyara Vitarana Arachchige Don Andris and others, Dangahahenakoratuwa claimed by Kudagama Liyanage Don Davith and others, the village limit of Galagama, the village limit of Dedduwawala on the east by Welipotewatta claimed by Tuppahige Dionishamy, Dangahawatta claimed by Kudagamaliyanage Don Davith and others, Makeliyahena claimed by Yatiyana Vitarana Achige Don Andris and others, Makeliyahena claimed by Gamage Don Miguel and others, Kongahawatta claimed by Galagalagamage Babanappu and others, Nugehena claimed by Andrahennedige Don Simon de Silva, Dangahawatta claimed by M. Lame Appu and others, Koswatteehena claimed by Selawaduge Themishamy and another, Kirikosgahahena claimed by Don Simon de Silva, Kirikosgahawatta *alias* Siyambalagasarewatta claimed by Don Simon de Silva Andra Henedi, Siyambalagasarewatta, Indiketiyaehena claimed by Don Simon de Silva Andra Henedi, Indiketiyaehena *alias* Kalawiyahena claimed by Kirihennedige Seelappu and others, Indiketiyaehena *alias* Kalawiyahena claimed by Kirihennedige Dasanappu, Indiketiyaehenakoratuwa claimed by Kirihennedige Pedris and others, Kalawayagekoratuwa claimed by Mahamadakalapuwage Heen Appu, Wellekella claimed by Lokuyakdehige Minchamy and others, Mahahena claimed by Lamabadu Warnakulasuriya Patabendige Nongohamy and others, Mataragekumbura claimed by Kirihennedige Dasonappu and others, Wadumulanedeniya claimed by Mahamadakalapuwage Babunhamy, Bogahawatta (private), Radaunnehena claimed by Franciskubaduge Agorisappu and others, Bogahakoratuwa claimed by Mahamadakalapuwage Don Appu and others ; on the south by Dangahawatta *alias* Amukolaketidehena claimed by Paranamanage Davithappu and others, Amukolaketidehena claimed by Lokuyakdehige Minchamy and others, Colombahettiarehena claimed by Denagama Vitaranage Heen Appu and others, Colombahettiarehena claimed by Denagama Vitaranage Heen Appu and others, Bogahahena claimed by Ratnaweera Juwanhewage Appu Singho, Godellahena claimed by Denagama Vitaranage Karonchihamy and others, Medawatta *alias* Mutagewatta claimed by Ediruweera Matheshamy and another, Radagoda *alias* Heraliyawattehena claimed by Mathes Nambuhewage Sirinerisappu and others, Radagearewatta *alias* Mestrigewatta claimed by Mathes Nambuhewage Sirinerisappu and others, Radagearewatta *alias* Mestrigewatta claimed by Mathes Nambuhewage Sirineris Appu and others, Ihalaruppa claimed by Edirisinhewage Jayanhamy and others, Wagahena claimed by Hettiyadurage Podiappu, Liyangahahena (private), Kankanidurahegehena claimed by Dadallage Don Bastian and others, Dangahahena claimed by Dadallage Don Bastian and others, Dangahawatta claimed by Dadallage Don Bastian and others, a footpath ; on the west by the boundary of the Matara District, the village limit of Galagama, Bogahawatta claimed by Wattage Dingirima and others, Bogahahena claimed by Wattage Dingirima and others, Godellahena claimed by Rambukketiya Pansala, Colombahettiarehena claimed by Denagamavitaranage Heenappu and others, Katangahahena claimed by Muttukarage Siriya and others, Colombahettiarehena claimed by Denagama Vitaranage Heen Appu and others, Masmorugahahena claimed by Denagama Vitaranage Davith Appu and others, Radawunnehena claimed by Francikkubaduge Agoris Appu and others, Radawunnehena claimed by Agorisappu, Radawunnehena claimed by Punchibaduge Punchihamy, Radawunnehena claimed by Kaluhennedige Andrishamy and others, Radawunnehena claimed by Mahamadakalapuwage Babunhamy, Radawunnehena *alias* Galgodawatta claimed by Mahamadakalapuwage Babunhamy, Godellahena claimed by Mahamadakalapuwage Babunhamy, Kalawiyagodella *alias* Galketiyaehena claimed by Kirihennedige Heena and others, Vitaranagekumbura *alias* Telembugahakumbura claimed by Nambukaragamage Don Siyadoris and others, Mahahena claimed by Lambadu Warnakulasuriya Patabendige Nongohamy, Vitaranagekumbura *alias* Telembugahakumbura claimed by Nambukaragamage Don Siyadoris and others.

[For Diagram see page 424.]

VI.—Block survey preliminary plan 302.

Lot.	Name of Land.	Extent, A. R. P.
271	Footpath	0 0 20



Surveyor-General's Office,
Colombo, October 8, 1920.

Scale of 16 Chains to an Inch.

F. J. SALMON,
for Acting Surveyor-General.

and bounded as follows: on the north by Kalawiyagodella *alias* Galketiya-hena claimed by Kirihenadige Heena and others; on the east by a road from Beliatta to Matara; on the south by Kalawiyagodellahena *alias* Galketiya-hena claimed by Kirihenadige Heena and others; on the west by the village limit of Galagama;



Surveyor-General's Office,
Colombo, October 8, 1920.

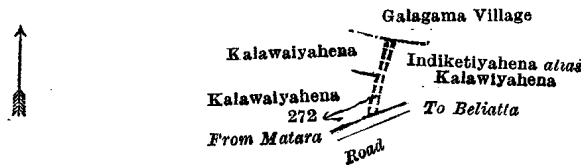
Scale of 8 Chains to an Inch.

F. J. SALMON,
for Acting Surveyor-General.

VII.—Block survey preliminary plan 302.

Lot.	Name of Land.	Extent, A. R. P.
272	Footpath	0 0 9

and bounded as follows : on the north by the village limit of Galagama ; on the east by Indiketiyahena *alias* Kalawiyahena claimed by Kirihenadige Dinchohamy and others ; on the south by a road from Beliatta to Matara ; on the west by Kalawiyahena claimed by Denagamavitaranage Davith Appu and others, Kalawiyahena claimed by Paranamanage Davith Appu and another.



Surveyor-General's Office,
Colombo, October 8, 1920.

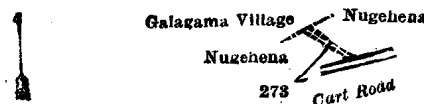
Scale of 8 Chains to an Inch.

F. J. SALMON,
for Acting Surveyor-General.

VIII.—Block survey preliminary plan 302.

Lot.	Name of Land.	Extent, A. R. P.
273	Footpath	0 0 7

and bounded as follows : on the north by the village limit of Galagama, Nugehena claimed by Diagu Dias Wijesinghe ; on the east by Nugehena claimed by Diagu Dias Wijesinghe ; on the south by a cart road ; on the west by Nugehena claimed by Andra Hannedige Don Simon de Silva and others.



Surveyor-General's Office,
Colombo, October 8, 1920.

Scale of 8 Chains to an Inch.

F. J. SALMON,
for Acting Surveyor-General.

IX.—Block survey preliminary plan 302.

Lot.	Name of Land.	Extent, A. R. P.
274	Footpath	1 2 16


and bounded as follows : on the north by cart road from Matara to Beliatta, Radawunnehena claimed by Franciskubaduge Agoris Appu, Maragahahena (private), Maragahawatta (private), Ihalaruppe claimed by Rudrikkuhennedige Lewishamy and others, Ihalaruppe claimed by Franciscobaduge Babachcho and others, Ambagahawatta claimed by Mahamarakkalage Cecelhamy and others, Liyanagahahena claimed by the Crown, Kongahahena claimed by Sellahewagey Rodde Appu, T. P. 194,292 ; on the east by Dangahawatta sold by the Crown, Arehena claimed by Gammedaliyanage Don Andris and others, Oorapilussuarewatta *alias* Dangahawatta claimed by Don Abraham Dissanayaka and others, Oorapillissuaredeniya claimed by Gammedaliyanage Don Andris and others, Muttettuwahenawatta claimed by Gamage Dingi Appu and others, Baddiwelakumburuyaya (private), cart road ; on the south by Ulupeliyakumbureatmaga (private), Baddiwelakumburuyaya (private), Kanankaya Irikondakumbura (private), Baddebeddakumburuyaya (private), Ehalaketaketiyakumburuyaya (private), Beligahamulana claimed by Gammedaliyanage Don Abraham and others ; on the west by Galpottahenekoratuwa claimed by Gammedaliyanage Sendris Appu and others, Galpottahenedakoratuwa claimed by Gammedaliyanage Don Siyadorishamy and others, Galpottahenekoratuwa claimed by Kasturi Arachchige Gunasing Appu and another, Mahakoratuwa claimed by Don Davith Kalasin Dissanayaka and others, Lansigewatta claimed by Lokuyakdehi Sanohamy and others, Kongahahena claimed by Sellahewage Rodde Appu, Liyangahahena claimed by Mutumalage Don Andris, Dunumadalahawatta (private), Arewatta (private), Kongahahena claimed by Sellahewage Roddeappu, Maragahahena (private), Bogahakoratuwa (private).

[For Diagram see page 426.]

X.—Block survey preliminary plan 302.

Lot.	Name of Land.	Extent, A. R. P.
275	Footpath	1 3 0

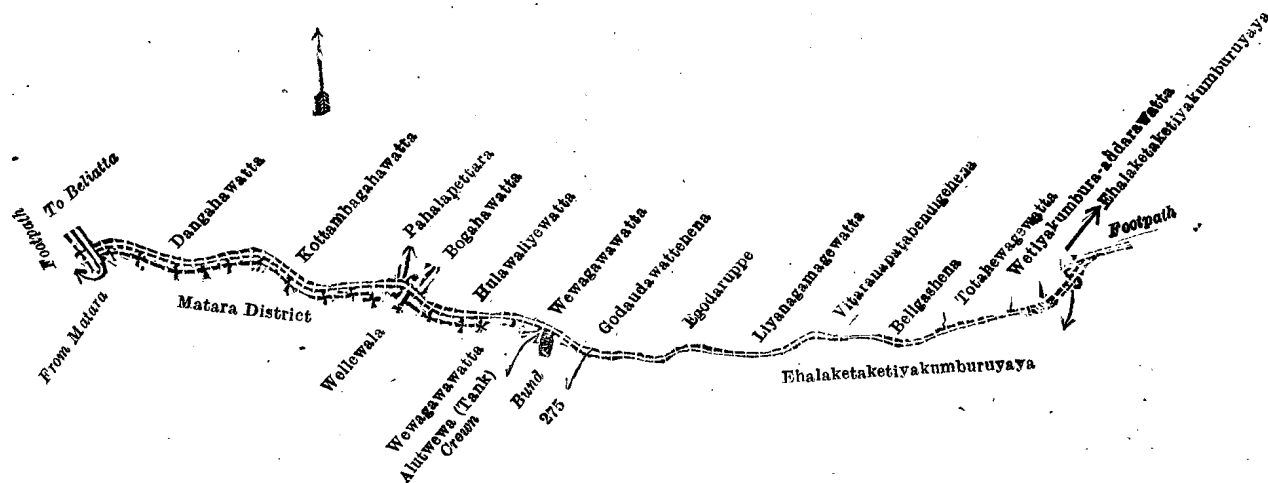
and bounded as follows : on the north by Dangahawatta claimed by Dadallage Don Bastian and others, Kottambagahawatta claimed by Jasentukankanange Kaluappu and others, Pahalapettara claimed by Kaluwahewage Balappu and others, Bogahawatta claimed by Abdul Hamid Marikar, Hulawaliyewatta claimed by Ratnaweera Juwanhewage Agoris Appu and others, Wewagawawatta claimed by Ratnaweera Juwanhewage Anthonis and others, Godaudawattahena claimed by Ratnaweera Juwanhewage Agoris Appu and others, Egodaruppe (private), Liyanagamagewatta (private), Vitaranapatabendige Vitaranapatabendige Don Hamy and others, Beligashena claimed by Mutumalage Abanchiappu and others, Totahewagewatta claimed by Weralahewage Davith, Weti yakumbura-addarawatta claimed by Werala Achchige Kaluwa, Ehalaketaketiyakumburuyaya (private), a footpath ; on the east by Ehalaketaketiyakumburuyaya (private) ; on the south by Ehalaketaketiyakumburuyaya (private), a bund, Alutwewa (tank) declared to be the property of the Crown under the Waste Lands Ordinances, Wewagawawatta claimed by Ratnaweera Juwanhewage Anthonis and others, the boundary of the Matara District, Wellewala claimed by Hatbodige Pansala, the boundary of the Matara District ; on the west by the footpath from Matara to Beliatta :



Surveyor-General's Office,
Colombo, October 8, 1920.

Scale of 8 Chains to an Inch.

F. J. SALMON,
for Acting Surveyor-General.



Surveyor-General's Office,
Colombo, October 8, 1920.

Scale of 16 Chains to an Inch.

F. J. SALMON,
for Acting Surveyor-General.

Hambantota S. O. 7—1921.

Kurunegala Notice No. 7,789.

Notice under "The Waste Lands Ordinances of 1897, 1899, 1900, and 1903."

TAKE notice that unless within three months from March 24, 1921, the persons, if any, who claim any interest in the lands hereinafter mentioned or in any one or more of such lands or to some interest therein make claim in person or in writing to the said lands or any of them or to some interest therein to N. A. Hampton, Esq., Special Officer appointed under section 28 of "The Waste Lands Ordinances of 1897, 1899, 1900, and 1903," at his office at Colombo :

Such Special Officer, in pursuance of the powers vested in him by the said Ordinances, will declare by writing under his hand that the said lands, or such of them as to which no claim has been made, are the property of the Crown.

N. A. HAMPTON,
Special Officer.

NOTE.—A claim to a right of way over the said lands or any of them is a claim to an interest in the land or lands.

Description of the Lands referred to.

The following lots situated in the village of Hettipola, in the Giratalane korale of the Dewamedhi hatpattu of the Kurunegala District, in the North-Western Province, as described in the annexed diagram :—

Block survey preliminary plan 1,716½.

Lot.	Name of Land.	Extent, A. R. P.	Lot.	Name of Land.	Extent, A. R. P.
1 ..	Kolamunu-oya (half the area)	1 3 34	78 ..	Kadurugahamulawatta (Gansabhawa premises)	1 0 9
2 ..	Puhu-oya (half the area of stream)	0 3 16	79 ..	Do. (reservation for road)	0 0 8
5 ..	Ela	0 2 5	82 ..	Kapuhenawatta (do.)	0 0 7
10 ..	Gansabhawa road	0 2 20	83 ..	Do. (do.)	0 0 5
13 ..	Kadawalapahalahlenyaya (reservation for Kolamunu-oya)	5 1 11	85 ..	Kapuhena (do.)	0 0 14
14 ..	Do. (do.)	0 1 4	85½ ..	Paliyehena (do.)	0 0 19
15 ..	Do. (do.)	0 3 31	87 ..	Road	0 0 31
16 ..	Do.	0 3 3	88B ..	Aliyawetichchihena	2 0 36
21 ..	Ela	1 1 25	89 ..	Road	0 0 31
22 ..	Ela	0 0 30	90 ..	Guruwalagawahenyaya	5 2 24
23 ..	Kadawalapahalahlenyaya	7 0 20	91 ..	Gansabhawa road	0 0 33
24 ..	Do.	14 0 21	92 ..	Guruwalagawahenyaya (reservation for bund)	0 1 2
31 ..	Ela	0 0 11	93 ..	Wanewatta (reservation for bund)	0 1 4
32 ..	Bund	0 2 7	94 ..	Wanehenewatta (do.)	0 0 18
33 ..	Do.	0 1 35	95 ..	Wan-ela	0 0 2
36 ..	Kongahamulahenyaya	25 0 26	96 ..	Kahatagahamulahena (reservation for bund)	0 0 11
39 ..	Bangalawatta (reservation for road)	0 0 17	98 ..	Ela	0 0 19
40 ..	Kongahamulahena (do.)	0 0 8	107 ..	Pataha (water-hole)	0 0 20
41 ..	Kongahamulawatta (do.)	0 0 7	108 ..	Wewagawahena (reservation for bund)	0 0 38
43 ..	Kongahamulahena (do.)	0 0 11	109 ..	Do.	0 3 33
44 ..	Kongahamulawatta (do.)	0 0 4	111 ..	Gansabhawa road	0 2 24
47 ..	Do. (do.)	0 0 3	113 ..	Kongahamulahena	17 0 37
49 ..	Ambagahamulawatta (do.)	0 0 9	113A ..	Do.	2 1 1
51 ..	Road	0 0 14	113B ..	Do. (reservation for access)	0 1 21
57 ..	Ambagahamulawatta (do.)	0 0 14	115 ..	Do. (reservation for bund)	0 0 7
58 ..	Main road	2 2 30	116 ..	Paluwewa (tank and bund)	2 1 39
59A ..	Bangalawewatta	0 0 1	117 ..	Kongahamulahena (reservation for bund)	0 0 14
60A ..	Do. (new road)	0 0 21	119 ..	Nithawagewewa (tank and bund)	15 3 10
62 ..	Do. (reservation for road)	0 0 8	126 ..	Path	0 0 23
66 ..	Panhenawewawatta (do.)	0 0 9	135 ..	Kohombagahamulapillewa (reservation for bund)	0 0 38
67 ..	Maragahamulawatta (do.)	0 0 14	136 ..	Likola-agarewewa (tank and bund)	5 3 12
71 ..	Bangalawewatta (do.)	0 0 20			
71A ..	Do. (do.)	0 0 8			
72 ..	Demunewelapillewa (do.)	0 0 17			
75 ..	Ela	0 0 10			
76 ..	Kongahamulahena	3 3 16			

Lot.	Name of Land.	Extent, A. R. P.	Lot.	Name of Land.	Extent, A. R. P.
137	Dangahamulahena (reservation for bund)	0 1 1	151	Kongahamulahenyaya (reservation for bund)	0 0 16
138	Bogahamulahena	5 3 29	152	Nagahamulahenyaya	34 3 10
138E	Para	0 0 10	152A	Dunumadalagahamulahena	1 2 20
140	Bogahamulahena (reservation for bund)	0 2 32	153	Kongahamulahenyaya (reservation for bund)	0 0 22
140A	Do. (do.)	0 1 15	154	Karagaslandewewa (tank and bund).	2 0 32
140B	Para (new road)	0 0 11	155	Bogahamulahena (reservation for bund)	0 0 28
141	Hettipola Mahawewa (tank and bund)	20 2 20	157	Ehatuwewa (tank and bund)	3 0 3
142	Meegahamulahena	5 1 35	158	Do. (do.)	3 0 28
143	Do. (reservation for road)	0 0 6	163	Gansabhawa road	0 2 21
144	Meegahamulawatta (reservation for road)	0 0 36	174	Meegahamulawatta (reservation for bund)	0 0 36
147	Kongahamulawatta (reservation for bund)	0 0 14	178	Siyambalagahamulawatta (reservation for road)	0 0 19
148	Kongahamulahena (reservation for road)	0 0 13	180	Bogahamulahena (reservation for road)	0 0 36
148A	Do. (do.)	0 0 17	182	Meegahamulawatta (do.)	0 1 6
149	Minor road	1 1 24	184	Maragaswetiawewa (tank and bund)	3 3 34
150	Kongahamulahenyaya (reservation for road)	0 2 11	185	Galagawahenyaya	13 3 2

225 3 2

and bounded as follows: on the north by the village limit of Nikapitiya (part of Kolamunau-oya, part of Puhu-oya); on the east by the village limit of Hiripokuna, the village limit of Pepola, the village limit of Kotambapitiya, the village limit of Bamunumulla; on the south by the village limit of Bogolla, the village limit of Pahala Malagane; on the west by the village limit of Ihala Malagane, the village limit of Giratalane Acharigama, the village limit of Dolohomuna.

NOTE.—The following lots lying within the above-mentioned boundaries are excluded from this notice, and no part of their aggregate acreage of 304 acres 3 roods and 23 perches is included in the acreage of 225 acres 3 roods and 2 perches given above:—

Block survey preliminary plan 1,716½.

Lot.	Name of Land.	Extent, A. R. P.	Lot.	Name of Land.	Extent, A. R. P.
A 3	Gaalpitiyewatta	0 2 26	A 65	Panhenawewawatta (T. P. 337,937)	3 2 26
A 4	Gaalpitiyehena	1 3 3	A 68	Maragahamulawatta	0 1 31
A 6	Ambagahamulawatta (T. P. 337,957)	1 2 13	A 69	Kongahamulahena	0 3 22
A 7	Dalupotewatta (do.)	3 0 38	A 70	Bangalawewatta	2 2 9
A 7A	Do.	0 0 8	A 70A	Do.	1 1 6
A 8	Moragahamulawatta (T. P. 339,283)	3 1 19	A 70B	Do.	0 3 11
A 9	Do. (do.)	0 1 39	A 73	Demunewalapillewa	0 0 16
A 11	Kadawalagawahena (T. P. 338,055)	0 0 29	A 74	Kadurugahamulakamata (threshing-floor)	0 0 4
A 12	Do. (reservation for oya)	0 2 35	A 77	Kadurugahamulawatta	1 0 2
A 25	Hallyakumbura, Tumpelakumbura, Lindakumbura, Medakumbura, Tisowakumbura, Panhenewela, Panhenewewakumbura, Dalupottetumpelakumbura, Dalupottekumbura, Galahitiyawakumbura, and Kadawalapahalakumbura	51 0 4	A 80	Do. (T. P. 337,884)	0 1 27
A 26	Kadawalapahalawatta (T. P. 337,760)	0 3 13	A 81	Kapuhenawatta (T. P. 336,582)	0 2 12
A 27	Do.	0 0 12	A 84	Do. (T. P. 340,551)	0 0 31
A 28	Dalupotekamata (threshing-floor)	0 0 24	A 86	Kapuhena (T. P. 340,551)	4 1 8
A 29	Dalupotewatta	5 3 37	A 86A	Kahatagahamulawatta (T. P. 338,090)	0 0 23
A 30	Dalupotewattuyaya	11 1 17	A 88	Pallyiwattahena	2 1 27
A 34	Ambagahamulakamata (threshing-floor)	0 0 10	A 88A	Kahatagahamulawatta (T. P. 338,090)	1 3 7
A 35	Ambagahamulawatta (T. P. 337,958)	0 2 12	A 88C	Wanehenawatta (T. P. 337,761)	3 3 39
A 36A	Watta-agarewatta (T. P. 339,037)	1 0 12	A 88D	Wanewatta (T. P. 337,947)	0 3 0
A 36B	Arriyawatta (T. P. 336,896)	1 1 26	A 97	Wanehenawatta (T. P. 337,947)	0 0 10
A 36C	Arriyakumburahena (T. P. 336,779)	0 1 20	A 99	Meegahamulakamata (threshing-floor)	0 0 28
A 36D	Do. (do.)	0 3 32	A 100	Meegahamulawatta	3 2 10
A 37	Bogahamulawatta (T. P. 337,959)	3 0 21	A 101	Kahatagahamulawatta (T. P. 337,939)	1 1 9
A 38	Bangalawewatta (T. P. 336,483)	3 2 32	A 102	Do. (T. P. 337,971)	3 2 34
A 42	Kongahamulawatta (T. P. 339,037)	0 0 16	A 103	Nirawellepitiyakumbura, Lindagawakumbura, Likola-agarekumbura, Bulugahakotuwakumbura, Timbirigahakotuwakumbura, Medakumbura, Kahatagahakumbura, Ihala Deemunekumbura, Pahala Deemunekumbura, Digallekumbura, Siyambalagahakumbura, Timbirigahakumbura, Webodakumbura, and Ambagahakumbura	55 1 11
A 45	Do.	0 0 31	A 104	Meegahamulakamata (threshing-floor)	0 0 10
A 46	Do. (T. P. 336,779)	0 0 22	A 105	Kahatagahakumburepillewa and Meegahamulapillewa	2 1 25
A 48	Ambagahamulawatta (T. Ps. 154,620 and 154,621)	0 1 13	A 106	Nithogewelekamata	0 0 11
A 50	Do. (T. P. 336,779)	0 0 28	A 110	Wewagawawatta	3 1 26
A 52	Do. (T. P. 337,942)	1 3 11	A 112	Kongahamulahenawatta	3 1 25
A 53	Do.	5 1 32	114	Wewagawawatta (T. P. 337,938)	0 0 31
A 54	Lindagawakamata (threshing-floor)	0 0 14	A 120	Liyadepahakumbura	0 1 25
A 55	Unapandurekamata (do.)	0 0 17	A 121	Meegahamulawatta	0 0 26
A 56	Ambagahamulawatta	0 2 8	A 122	Meegahamulahena	0 1 2
A 59	Bangalawewatta (reservation for road)	0 0 4	A 123	Meegahamulawatta	5 3 25
A 60	Do.	1 0 19	A 124	Do. (T. P. 339,030)	3 3 23
A 61	Do.	1 2 3			
A 63	Do. (T. P. 336,844)	1 1 36			
A 64	Panhenawewakamata (threshing-floor)	0 0 12			

Lot.	Name of Land.	Extent, A. R. P.	Lot.	Name of Land.	Extent, A. R. P.
A 125 ..	Bogahamulawatta (T. P. 339,030) ..	0 2 7	A 169 ..	Meegahamulawatta ..	0 0 9
A 127 ..	Bogahamulahena ..	1 1 32	A 170 ..	Kajugahamulawatta ..	0 0 21
A 128 ..	Bogahamulawatta (T. P. 337,970) ..	1 0 5	A 171 ..	Meegahamulawatta ..	0 1 1
A 129 ..	Helambagahamulawatta ..	0 0 26	A 172 ..	Kogahamulawatta ..	2 3 13
A 130 ..	Do. ..	1 2 8	A 173 ..	Pillawewatta ..	0 0 13
A 131 ..	Meegahamulahena ..	0 1 1	A 175 ..	Do. ..	0 0 27
A 132 ..	Meegahamulakamata ..	0 0 7	A 176 ..	Meegahamulawatta (T. P. 339,031) ..	2 0 28
A 133 ..	Kohombagahamulapillewa ..	1 2 29	A 177 ..	Do. (do.) ..	4 2 4
A 134 ..	Murungagahamulakamata (threshing-floor) ..	0 0 6	A 179 ..	Siyambalagahamulawatta (T. P. 337,886) ..	0 3 12
A 138A ..	Kajugahamulawatta (T. P. 337,769) ..	0 2 7	A 183 ..	Galagawahenawatta (T. P. 336,732) ..	1 3 6
A 138B ..	Divulgahamulawatta (T. P. 336,832) ..	1 0 23	A 185A ..	Galagawawatta (T. P. 337,770) ..	0 3 15
A 138C ..	Kajugahamulahena ..	0 3 15	A 185B ..	Divulgahamulawatta (T. P. 338,962) ..	1 0 13
A 138D ..	Kongahamulahena ..	1 1 19	A 185C ..	Kongahamulahena (T. P. 337,762) ..	0 1 30
A 139 ..	Kongahamulakamata ..	0 0 8	A 185D ..	Mylagahamulawatta (T. P. 339,003) ..	1 2 30
A 145 ..	Meegahamulawatta (T. P. 337,885) ..	6 0 33	A 185E ..	Karuwalagehamulawatta (T. P. 336,580) ..	0 1 13
A 146 ..	Kongahamulawatta (T. P. 336,734) ..	0 3 6	A 185F ..	Do. (do.) ..	0 0 37
A 146A ..	Do. (do.) ..	0 2 9	A 185G ..	Do. (T. P. 339,002) ..	3 3 34
A 159 ..	Pillewakumbura, Wattagawakumbura, Pahalakumbura, Maditiyagahakumbura ..	5 3 30	A 185H ..	Dangahamulawatta ..	1 3 1
A 160 ..	Bogahamulawatta (T. P. 336,733) ..	0 3 8	A 185I ..	Minipityahenewatta (T. P. 339,278) ..	0 1 25
A 161 ..	Do. (do.) ..	3 2 6	118 ..	Palugahawetiya ..	3 3 7
A 162 ..	Bulugahamulawatta (T. P. 336,832) ..	3 2 28	156 ..	Karagaslandekumbura ..	2 1 30
A 164 ..	Minipityewatta (T. P. 339,278) ..	1 2 10	B 17 ..	Hettipolapansalwatta (part of T. P. 101,258) ..	21 0 36
A 165 ..	Do. ..	0 2 26	B 18 ..	Pinwewa (tank and bund) (part of T. P. 101,258) ..	0 0 23
A 166 ..	Mylagahamulawatta (T. P. 337,768) ..	1 0 31	B 19 ..	Pansalwattehena ..	0 1 3
A 167 ..	Kahatagahamulawatta (T. P. 339,085) ..	1 2 35	B 20 ..	Do. ..	0 0 21
A 168 ..	Kajugahamulawatta ..	0 1 16			

304 3 23

[For Diagram see page 430.]

Kurunegala Notice No. 7,790.

Notice under "The Waste Lands Ordinances of 1897, 1899, 1900, and 1903."

TAKE notice that unless within three months from March 24, 1921, the persons, if any, who claim any interest in the lands hereinafter mentioned or in any one or more of such lands or to some interest therein make claim in person or in writing to the said lands or any of them or to some interest therein to N. A. Hampton, Esq., Special Officer appointed under section 28 of "The Waste Lands Ordinances of 1897, 1899, 1900, and 1903," at his office at Colombo :

Such Special Officer, in pursuance of the powers vested in him by the said Ordinances, will declare by writing under his hand that the said lands, or such of them as to which no claim has been made, are the property of the Crown.

N. A. HAMPTON,
Special Officer.

NOTE.—A claim to a right of way over the said lands or any of them is a claim to an interest in the land or lands.


Description of the Lands referred to.

The following lots situated in the village of Alawuwegama, in the Baladora korale of the Dewamedhi hatpattu of the Kurunegala District, in the North-Western Province, as described in the annexed diagrams :—

I.—Block survey preliminary plan 1,625.

Lot.	Name of Land.	Extent, A. R. P.
58 ..	Dangahamulawatta ..	0 3 29

and bounded as follows : on the north by Ihalawewa (abandoned tank and bund) declared to be the property of the Crown under the Waste Lands Ordinances ; on the east, south, and west by Kongahamulahena declared to be private property under the Waste Lands Ordinances.



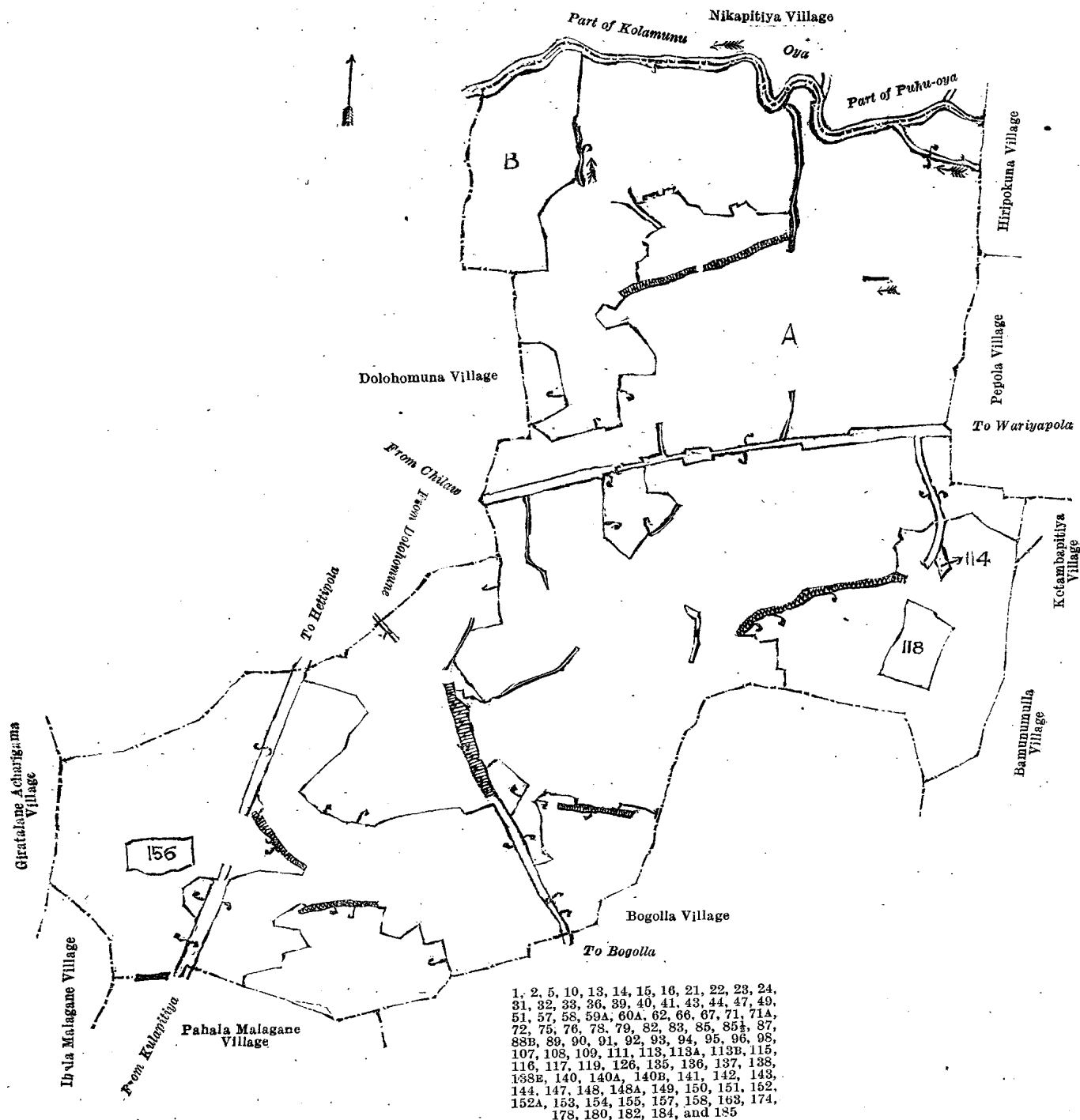
Surveyor-General's Office,
Colombo, February 22, 1921.

Scale of 4 Chains to an Inch.

G. K. THORNHILL,
for Surveyor-General.

II.—Block survey preliminary plan 1,625.

Lot.	Name of Land.	Extent, A. R. P.
66 ..	Gansuriyagahamulakotuwa ..	0 1 14

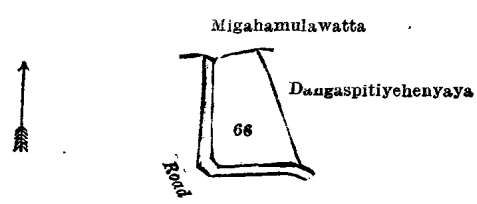


Surveyor-General's Office,
 Colombo, October 19, 1920.

Scale of 16 Chains to an Inch.
 Kurunegala S. O. 28—1921.

F. J. SALMON,
 for Acting Surveyor-General.

and bounded as follows : on the north by Migahamulawatta (private) ; on the east by Dangaspitiyehenyaya declared to be private property under the Waste Lands Ordinances ; on the south and west by a road.



Surveyor-General's Office,
 Colombò, February 22, 1921.

Scale of 4 Chains to an Inch.
 Kurunegala S. O. 29—1921.

G. K. THORNHILL,
 for Surveyor-General.

Kurunegala Notice No. 7,791.**Notice under "The Waste Lands Ordinances of 1897, 1899, 1900, and 1903."**

TAKE notice that unless within three months from March 24, 1921, the persons, if any, who claim any interest in the land hereinafter mentioned make claim in person or in writing to the said land or to some interest therein to N. A. Hampton, Esq., Special Officer appointed under section 28 of "The Waste Lands Ordinances of 1897, 1899, 1900, and 1903," at his office at Colombo :

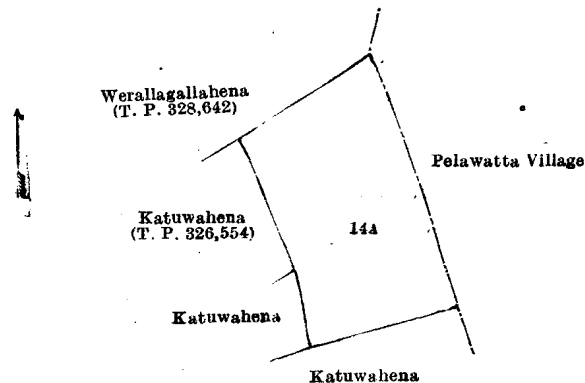
Such Special Officer, in pursuance of the powers vested in him by the said Ordinances, will declare by writing under his hand that the land, to which no claim has been made, is the property of the Crown.

N. A. HAMPTON,
Special Officer.

NOTE.—A claim to a right of way over the said land is a claim to an interest in the land.

Description of the Land referred to.

The land commonly called or known as Katuwahena, situated in the village of Kossure, in the Udukaha korale west of the Dambadeni hatpattu of the Kurunegala District, in the North-Western Province, containing in extent 1 acre 2 roods and 17 perches, shown as lot 14A in block survey preliminary plan 551 and in the annexed diagram ; and bounded as follows : on the north by Werallagallahena sold by the Crown (T. P. 328,642) ; on the east by the village limit of Pelawatta ; on the south by Katuwahena claimed by Lekamalage Menuethana and others ; on the west by Katuwahena claimed by Lekamalage Menikhamy, Katuwahena sold by the Crown (T. P. 326,554).



Surveyor-General's Office,
Colombo, February 3, 1921.

Scale of 4 Chains to an Inch.

G. K. THORNHILL,
for Surveyor-General.

Kurunegala S. O. 30—1921.

Kurunegala Notice No. 7,792.**Notice under "The Waste Lands Ordinances of 1897, 1899, 1900, and 1903."**

TAKE notice that unless within three months from March 24, 1921, the persons, if any, who claim any interest in the lands hereinafter mentioned or in any one or more of such lands or to some interest therein make claim in person or in writing to the said lands or any of them or to some interest therein to N. A. Hampton, Esq., Special Officer appointed under section 28 of "The Waste Lands Ordinances of 1897, 1899, 1900, and 1903," at his office at Colombo :

Such Special Officer, in pursuance of the powers vested in him by the said Ordinances, will declare by writing under his hand that the said lands or such of them as to which no claim has been made, are the property of the Crown.

N. A. HAMPTON,
Special Officer.

NOTE.—A claim to a right of way over the said lands or any of them is a claim to an interest in the land or lands.

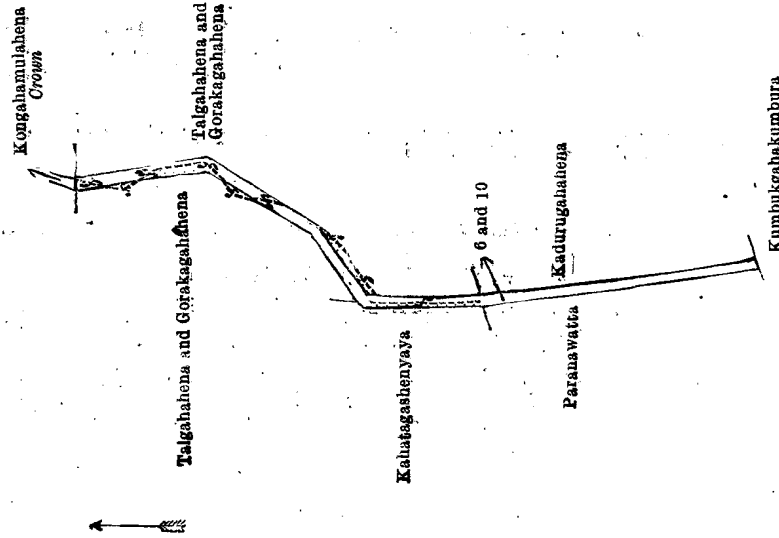
Description of the Lands referred to.

The following lots situated in the village of Kebella-agare, in the Yagam pattu korale of the Katugampola hatpattu of the Kurunegala District, in the North-Western Province, as described in the annexed diagram :—

Preliminary plan 4,922.

Lot.	Name of Land.	Extent, A. R. P.
6 ..	Talgahahena and Gorakagahahena (reservation for footpath)	0 0 26
10 ..	Paranawatta (reservation for footpath)	0 0 29
		0 1 15

and bounded as follows : on the north by Kongahamulahena belonging to the Crown ; on the east by Talgahahena and Gorakagahahena claimed by D. H. Yahapathhamy Appuhamy, Vel-Vidane of Puruduwella, Kadurugahahena claimed by B. L. Mendis and another ; on the south by Kumbukgahakumbura claimed by B. L. Mendis and others ; on the west by Paranawatta claimed by Podisingho and his four sisters, Kahatagashenyaya claimed by D. H. Yahapathhamy Appuhamy, Vel-Vidane of Puruduwella, and others, Talgahahena and Gorakagahahena claimed by D. H. Yahapathhamy Appuhamy, Vel-Vidane of Puruduwella.



Surveyor-General's Office,
Colombo, January 12, 1921.

Scale of 4 Chains to an Inch.
Kurunegala S. O. 31—1921.

G. K. THORNHILL,
for Surveyor-General.

Kurunegala Notice No. 7,793.

Notice under "The Waste Lands Ordinances of 1897, 1899, 1900, and 1903."

TAKE notice that unless within three months from March 24, 1921, the persons, if any, who claim any interest in the land hereinafter mentioned make claim in person or in writing to the said land or to some interest therein to N. A. Hampton, Esq., Special Officer appointed under section 28 of "The Waste Lands Ordinances of 1897, 1899, 1900, and 1903," at his office at Colombo :

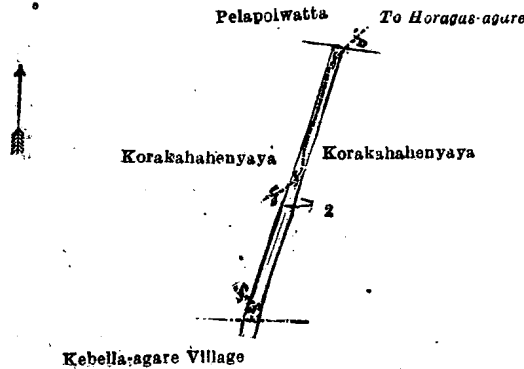
Such Special Officer, in pursuance of the powers vested in him by the said Ordinances, will declare by writing under his hand that the land, to which no claim has been made, is the property of the Crown.

N. A. HAMPTON,
Special Officer.

NOTE.—A claim to a right of way over the said land is a claim to an interest in the land.

Description of the Land referred to.

The land commonly called or known as Korakahahenyaya (reservation for footpath), situated in the village of Horagasagare, in the Yagampattu korale of the Katugampola hatpattu of the Kurunegala District, in the North-Western Province, containing in extent 23 perches shown as lot 2 in preliminary plan 4,922 and in the annexed diagram ; and bounded as follows : on the north by Pelapolwatta claimed by Bandirala and others ; on the east by Korakahahenyaya claimed by Jamis Randeni Appuhamy ; on the south by the village limit of Kebella-agare ; on the west by Korakahahenyaya claimed by Jamis Randeni Appuhamy.



Surveyor-General's Office,
Colombo, January 12, 1921.

Scale of 4 Chains to an Inch.
Kurunegala S. O. 32—1921.

G. K. THORNHILL,
for Surveyor-General.

Chilaw Notice No. 7,794.

Notice under "The Waste Lands Ordinances of 1897, 1899, 1900, and 1903."

TAKE notice that unless within three months from March 24, 1921, the persons, if any, who claim any interest in the land hereinafter mentioned make claim in person or in writing to the said land or to some interest therein to W. E. Wait, Esq., Special Officer appointed under section 28 of "The Waste Lands Ordinances of 1897, 1899, 1900, and 1903," at his office at Colombo :

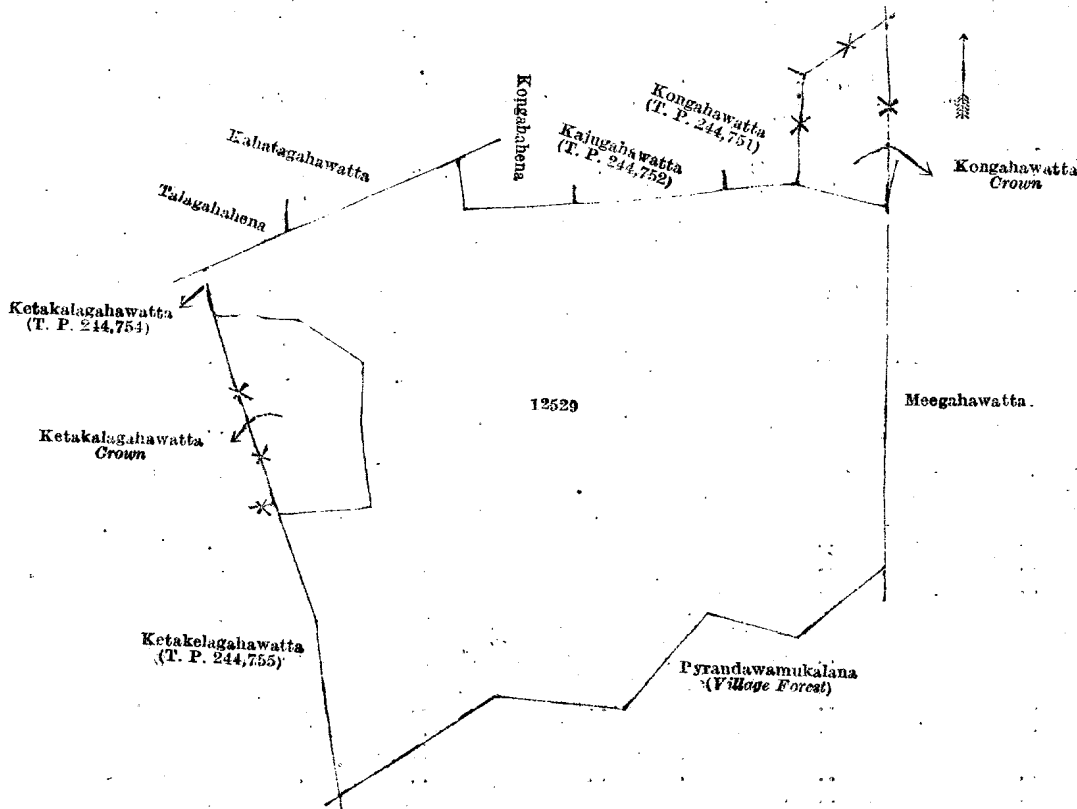
Such Special Officer, in pursuance of the powers vested in him by the said Ordinances, will declare by writing under his hand that the land, to which no claim has been made, is the property of the Crown.

W. E. WAIT,
Special Officer.

NOTE.—A claim to a right of way over the said land is a claim to an interest in the land.

Description of the Land referred to.

The land commonly called or known as Korasemukalana, situated in the village of Karawita-agare, in the Yagam pattu of the Pitigal korale north of the Chilaw District, in the North-Western Province, containing in extent 12 acres and 35 perches, shown as lot 12529 in preliminary plan 2,753 and in the annexed diagram ; and bounded as follows : on the north by Talagahahena claimed by Galisapitiyege Mitiya Veda and others, Kahatagahawatta claimed by Galisapitiyege Mohotta and others, Kongahahena sold by the Crown, Kajugahawatta (T. P. 244,752), Kongahawatta (T. P. 244,751), Kongahawatta belonging to the Crown ; on the east by Meegahawatta sold by the Crown ; on the south by Pyrandawamukalana (proclaimed village forest) ; on the west by Ketakelagahawatta (T. P. 244,755), Ketakelagahawatta belonging to the Crown, Ketakelagahawatta (T. P. 244,754).



Surveyor-General's Office,
Colombo, November 23, 1920.

Scale of 4 Chains to an Inch.

G. K. THORNHILL,
for Surveyor-General.

Chilaw S. O. 2—1921.

LAND SALES IN THE CENTRAL PROVINCE.

No. 2,510, C. P.—The Government Agent, Central Province, will on Friday, May 13, 1921, at 1.30 P.M., at his office in Kandy Kachcheri, put up to auction, for sale or settlement, or will otherwise dispose of, the under-mentioned portions of Crown land, in accordance with the regulations of Government regarding land sales. Six allotments of land situated in the Tumpane division of the Kandy District of the Central Province.

Preliminary plan 7,004. Village—Weliwita in Ganatapalata korale of Tumpane. Claimant—Crown.

Lot.	Name of Land.	Name of Applicant.	Description.	Extent: Upset price	
				A. R. P.	per acre, Rs.
1	Bogahagoda	Mr. L. A. Evert of Delotota	High forest, contains a few milla and other jungle trees	3 0 17	76

Preliminary plan 7,018. Village—Medagoda in Udapalata korale of Tumpane. Claimant—Crown (encroachment by Udagedera Puncha).

1	Tittakohena		Native garden, contains breadfruit trees 10 to 15 years old	0 0 4	66
---	-------------	--	---	-------	----

Lot.	Name of Land.	Name of Applicant.	Description.	Extent.			Upset price per acre, Rs.
				A.	R.	P.	
2	Tittakohehena	—	Garden, contains rubber plants 2 years old and one jak tree 3 years old	0	1	11	66
3	Potilladeniyehena	—	Garden, contains rubber plants 1 year old	0	0	33	71
4	Tittakohehena	—	Chena 1 to 5 years old	1	0	0	71
1	Barandaragalahena	Wattuwa Mahaduraya and Rajapaksaya	Village—Migahahena in Udapalata korale of Tumpane. Jungle	10	1	7	73

Claimant—Crown (encroachment by Tittakohe Dingiriya).
Claimant—Crown (encroachment by Mr. E. Winter).
Claimant—Crown.

Further particulars regarding these lands can be obtained from the Government Agent, Central Province, and their plans from the Surveyor-General.
Colonial Secretary's Office,
Colombo, March 21, 1921.

GRAEME THOMSON,
Colonial Secretary.

No. 2,511, C. P.—The Government Agent, Central Province, will on Thursday, May 12, 1921, at 1.30 P.M., at his office in Kandy Kachcheri, put up to auction, for sale or settlement, or will otherwise dispose of, the under-mentioned portions of Crown land, in accordance with the regulations of Government regarding land sales. Twenty-one allotments of land situated in the Udapalata division of the Kandy District of the Central Province.

Advance extract No. 1 of block survey preliminary plan 8. Village—Herakola in Ganga Ihala korale of Udapalata.

Lot.	Name of Land.	Name of Applicant.	Name of Claimant.	Description.	Extent.			Upset price per acre, Rs.
					A.	R.	P.	
1	Angurugemadamukalana	—	Crown	Jungle	4	2	34	—*
2	Kehelwattapatana	Mr. B. Rodrigo	do.	Patana	8	2	13	81
1	Gorokgollapatana <i>alias</i> Gogollehena	—	Crown	Patana	0	1	3	—*
2	Do.	—	Crown (claimed by Etagalpedigedera Horatala, Etagalpedigedera Rankira, and Horatalpedigedera Bilinda, and ditto Liyanamahaduraya)	do.	1	3	0	56.50
3	Horagollehena	—	Crown (encroachment on Crown land by Siyadoris de Silva)	Tea 2 years old	1	3	21	256
5	Do.	—	Crown	do.	0	0	19	—*
6	Do.	—	Crown (encroachment on Crown land by Siyadoris de Silva)	do.	1	1	35	256
7	Do.	—	do.	do.	0	3	18	—*
8	Barandarekumburehena	—	Crown	Patana	0	1	24	—*
9	Do.	—	Crown (claimed by Kirisaduwa, Peace Officer, Horatalpedigedera Ukkuwa, and Kiribaiya)	do.	0	1	6	56.50
10	Do.	—	Crown	do.	0	0	7	—*
11	Do.	—	do.	do.	0	0	8	—*
12	Do.	—	Crown (claimed by Kirisaduwa, Peace Officer, Horatalpedigedera Ukkuwa, and Kiribaiya)	do.	3	0	19	56.50
13	Barandarewatta	—	Crown (encroachment on Crown land by Karo <i>alias</i> Karolis)	Tea 5 years old	0	2	22	356
14	Do.	—	do.	Chena and jungle	0	0	5	56.50
15	Do.	—	Crown	Tea 5 years old	0	0	4	—*
16	Do.	—	do.	Chena jungle	0	0	1	—*
17	Do.	—	do.	do.	0	0	1	—*
18	Do.	—	Crown (encroachment on Crown land by Karo <i>alias</i> Karolis)	do.	0	0	13	66.50
19	Do.	—	Crown	Tea 5 years old	0	0	2	—*
20	Do.	—	Crown (encroachment on Crown land by Karo <i>alias</i> Karolis)	do.	0	0	13	356

* To be reserved.

Further information regarding these lands may be obtained from the Government Agent, Central Province, and their plans from the Surveyor-General.
Colonial Secretary's Office,
Colombo, March 22, 1921.

GRAEME THOMSON,
Colonial Secretary.

LAND SALES IN THE SOUTHERN PROVINCE.

No. 3,777, S. P.—The Government Agent, Southern Province, will on Tuesday, June 14, 1921, at 1 P.M., at his office in Galle Kacheheri, put up to auction, for sale or settlement, or will otherwise dispose of, the under-mentioned portions of Crown land, in accordance with the regulations of Government regarding land sales. Six allotments of land situated in the Four Gravets division of the Galle District of the Southern Province.

Lot.	Name of Land.	Name of Applicant.	Description.	Extent.			Upset price per acre, Rs.
				A.	R.	P.	
1	Kehelgashena	John Peter de Silva Adihetty of Akmimana	Jungle (not for sale)	0	0	36	—*
2	Do.	do.	Jungle	1	1	18	107
3	Kovulahena or Gulanekanda	do.	Low jungle	0	3	38	107

Preliminary plan 11,480. Village—Ihalagoda. Claimant—Crown.

Lot.	Name of Land.	Name of Applicant.	Description.	Extent.		Upset price per acre, Rs.
				A.	R. P.	
10	Gulanekanda	Mr. T. W. Goonewardena of Dangedara	Garden .. Plantation ..	0 0 30	—	100 5
Claimant—U. L. M. Mohamadu.						
11	Kehelgashenedeniya or Welideniya	Mr. T. W. Goonewardena of Dangedara	Contains rubber Plantations ..	2 1 8	—	100 1,011
Claimants—(1) Mr. T. W. Goonewardena of Dangedara, (2) A. M. Johanis, (3) D. L. Nadoris.						
12	Kehelgashenedeniya or Welideniya	Mr. T. W. Goonewardena of Dangedara	Paddy field ..	0 2 28	—	160
Claimants—(1) Akmimana Mudalige Johanis and (2) Dombagoda Liyanage Nadoris of Ihalgoda.						
13	Kehelgasdeniya or Welideniya	Mr. T. W. Goonewardena of Dangedara	Deniya (not for sale)	0 0 13	—	—*
Claimant—Crown.						
16	Pahalagulanekumbura	Mr. T. W. Goonewardena of Dangedara	Paddy field ..	0 2 35	—	160
Claimants—Heirs of K. Arnolis of Yatagama.						
* Reservation.						

Further information regarding these lands can be obtained from the Government Agent, Southern Province, and their plans from the Surveyor-General.

Colonial Secretary's Office,
Colombo, March 21, 1921.

GRAEME THOMSON,
Colonial Secretary

No. 3,778, S. P.—The Government Agent, Southern Province, will on Thursday, May 12, 1921, at 1 P.M., at his office in Galle Kachcheri, put up to auction, for sale or settlement, or will otherwise dispose of, the under-mentioned portions of Crown land, in accordance with the regulations of Government regarding land sales. Twenty allotments of land situated in the Gangaboda pattu division of the Galle District of the Southern Province.

Lot.	Name of Land.	Name of Applicant.	Description.	Extent.		Upset price per acre, Rs.
				A.	R. P.	
Preliminary plan 11,642. Village—Boralukada. Claimant—A. W. Jayasekara of Baddegama.						
1	Pambehakanda	A. W. Jayasekara of Weihena estate, Baddegama	Contains rubber Plantations ..	0 0 14	—	65 44.25
Claimant—Crown.						
2	Pambehakanda	A. W. Jayasekara of Weihena estate, Baddegama	Jungle ..	4 0 17	—	70
3	Do.	do.	Native garden ..	0 3 11	—	65
Preliminary plan 11,653. Village—Boralukada. Claimant—Nil.						
1	Pillagoda Valley estate	A. W. Winter, Esq., Pillagoda Valley, Baddegama	Rubber (not for sale)	—	—	—*
Claimant—A. W. Winter, Esq., Baddegama.						
2	Pillagoda Valley estate	A. W. Winter, Esq., Pillagoda Valley, Baddegama	Rubber and coconut Plantation ..	0 1 27	—	70 76.50
Claimant—Crown.						
3	Thimbillakanda alias Rathmarathimbillakanda	A. W. Winter, Esq., Pillagoda Valley, Baddegama	Jungle ..	9 1 10	—	80
Preliminary plan 11,663. Village—Hemmeliya. Claimant—Crown.						
1	Kudahambanegodakanda	A. C. Jayasundera of Talgaswela estate	Jungle ..	11 2 3	—	62.50
2	Do.	do.	Jungle (not for sale)	0 1 10	—	—†
Preliminary plan 11,664. Village—Wanduramba. Claimant—Crown.						
1	Kaluwaladeniyegodakanda	L. D. Jayawardena, Police Officer of Wanduramba	Chena ..	1 0 8	—	55
2	Kaluwalahenegodakanda alias Getadorakadawillagodakanda	D. L. D. Jayawardena ..	Chena ..	0 3 39	—	55
3	Kaluwaladeniyegodakanda	G. C. D. Jayawardena ..	do.	4 3 2	—	55
Claimant—Hiniduma Liyanage James de Silva.						
4	Kaluwalagodahena	G. C. D. Jayawardena ..	Garden .. Plantation ..	0 0 38	—	50 4
Preliminary plan 11,668. Village—Diviture. Claimant—Crown.						
1	Kirimetiyakanda	E. A. Jayawardena of Woodlands, Baddegama	Jungle ..	5 1 39	—	57.50
Preliminary plan 11,671. Village—Ihala Lelwala. Claimant—F. A. Wickremasinha of Galle.						
1	Waleliyaddegoda	F. A. Wickremasinha of Galle	Tea and rubber Plantation ..	2 0 16	—	75 759
Preliminary plan 11,673. Village—Ihala Lelwala. Claimant—Crown.						
1	Diyakadittogodakanda	Edwin Dias Ponnampereuma of Lelwala	Jungle ..	1 1 2	—	42.50
2	Galpottogodakaratura	Howpe Liyanage Abraham of Lelwala	do.	1 1 0	—	42.50
3	Do.	do.	Jungle (not for sale)	0 0 31	—	—†
Preliminary plan 11,677. Village—Ihala Lelwala. Claimant—Crown.						
1	Hiralugekanda	S. F. S. Wijayawardena, Siman Villa, Dangedara	Jungle ..	1 0 2	—	55
2	Do.	do.	Jungle (not for sale)	0 0 8	—	—†
Preliminary plan 11,684. Village—Unanwitiya. Claimant—Crown.						
1	Vawlagalakanda	Brampy Dias Jayawardena	Jungle ..	1 0 7	—	45
Preliminary plan 11,685. Village—Yatalamatta. Claimant—Crown.						
1	Bembodakanda	Uralapussewala Ovinis of Urala	Jungle (not for sale)	0 1 22	—	—†
2	Do.	do.	Jungle ..	1 0 5	—	50

Lot.	Name of Land.	Preliminary plan 11,687. Village—Urala. Claimant—Crown.		Extent.	Upset price
		Name of Applicant.	Description.		
1	Godaparagahaduwa	Jagoda de Silva of Urala	Jungle	1 0 18	47.50
2	Medahenakanda	do.	do.	1 0 32	47.50
Preliminary plan 11,691. Village—Thala Keembiya. Claimant—Crown.					
1	Pitadeniya	Obada de Silva of Thala Keembiya	do.	0 3 36	52.50

* Land unclaimed by Crown.

† Reservation.

Further information regarding these lands can be obtained from the Government Agent, Southern Province, and their plans from the Surveyor-General.

Colonial Secretary's Office,
Colombo, March 21, 1921.

GRAEME THOMSON,
Colonial Secretary.

No. 3,779, S. P.—The Government Agent, Southern Province, will on Thursday, May 5, 1921, at 1 P.M., at his office in Galle Kachcheri, put up to auction, for sale or settlement, or will otherwise dispose of, the under-mentioned portions of Crown land, in accordance with the regulations of Government regarding land sales. Twenty-four allotments of land situated in the Bentota-Walallawiti korale division of the Galle District of the Southern Province.

Preliminary plan 7,712. Village—Hipankanda. Claimant—Sendiyahakuru Mancho.

Lot.	Name of Land.	Name of Applicant.	Description.	Extent.		Upset price
				A.	R.	
22118	Nagasodellewatta	—	Garden	0 1 0	40	
			Plantation	—	—	43
Preliminary plan 10,623. Village—Thala Omatta. Claimant—Crown.						
2	Kosgahalangadeniyehala-kattiya	Messrs. J. M. Robertson & Co., Colombo	Contains rubber	0 0 18	50	
			Plantation	—	—	175
Preliminary plan 10,696. Village—Uhanowita. Claimant—Halpandeniye Hewage Odiris.						
3	Olagodawatta	Jayasinghage Appu Sinno of Uhanowita	Contains coconut	0 1 3	50	
			Plantation	—	—	8.50
Preliminary plan 10,956. Village—Magala North. Claimant—Kaluwahakuru Thela.						
5	Delgahawatta	Ilandaridewa Ayadoris	Contains coconut	0 2 0	60	
			Plantation	—	—	22
Preliminary plan 11,388. Village—Talagaspe. Claimant—Mr. M. J. Alderson of Ketandola estate.						
10	Katandola estate	Mr. M. J. Alderson of Ketandola estate	Vegetable garden	0 0 25	100	
11	Do.	do.	Cleared land	0 1 10	100	
Preliminary plan 11,413. Village—Pahala Omatta. Claimant—Crown.						
1	Wirambugalakele	Uhanowitage John Sinno of Elpitiya	Jungle	2 0 7	52	
			Plantation	—	—	4
Preliminary plan 11,414. Village—Pahala Omatta. Claimant—Malwattage Ujanis of Paha Omatta.						
4	Malwattepitakattiya	Godamuke Pannananda Terunnanse	Garden	0 1 4	50	
			Plantation	—	—	0.90
Preliminary plan 11,430. Village—Metiwiliya. Claimants—(1) W. P. Amaris, (2) Jasinge Balappu, and (3) Jasinge Kirineris.						
1	Gedaragawapattiya	W. A. Themis of Metiwiliya	Contains rubber	0 0 12	60	
			Plantation	—	—	106
Preliminary plan 11,439. Village—Pitigala. Claimant—Mr. A. de Silva of Riverside Group, Pitigala.						
1	Kurunduwatta	Mr. A. de Silva of Riverside Group, Pitigala	Contains rubber	2 0 2	100	
			Plantation	—	—	1,770.25
Claimant—Lokuge Davith de Silva of Pinnaduwa, Ambalangoda.						
2	Kurunduwatta	Mr. A. de Silva of Riverside Group, Pitigala	Contains rubber	0 3 16	100	
			Plantation	—	—	1,454.20
Preliminary plan 11,546. Village—Nawadagala. Claimant—Haljoti Charles de Silva of Pategama.						
1	Welielamanana	—	Contains rubber	0 0 23	60	
			Plantation	—	—	135
Preliminary plan 11,601. Village—Urugasmanhandiya. Claimant—Crown.						
1	Korakeenemanana	—	Chena	0 1 30	60	
Preliminary plan 11,625. Village—Pahala Omatta. Claimant—(1) N. Sadris, (2) D. Hinni Appu.						
1	Konewatta	R. Seneris de Silva of Randoimbe	Garden	0 2 35	50	
			Plantation	—	—	5.25
Claimant—Crown.						
2	Mellattekele Galapitagalanakanda alias Galpotagulana	R. Seneris de Silva of Randoimbe	Low jungle	3 3 5	53	
Claimant—Nawadagalagamage Sadiris.						
3	Galapitagallenekanda-addarapattiya	R. Seneris de Silva of Randoimbe	Native garden	0 0 12	50	
			Plantation	—	—	0.15
Claimant—Crown.						
4	Mellattekele Galapitagallenekanda alias Maaskumbu catmaga	Nawadagalagamage Sadiris of Pahala Omatta	Low jungle	1 1 19	53	
5	Do.	do.	do.	0 1 10	—*	
6	Do.	Panawenne Radagematta	do.	1 0 7	53	
7	Galagediduwa	Peter Karunaratna and D. G. Suderis	do.	0 2 35	53	
8	Do.	do.	do.	0 0 14	—*	
9	Do.	do.	do.	2 1 29	53	
Preliminary plan 11,645. Village—Pitigala. Claimant—Peiris Sinno.						
1	Morenidigodawatta	—	Garden	0 0 37	50	
			Plantation	—	—	7.50

Lot.	Name of Land.	Name of Applicant.	Description.	Extent.			Upset price per acre. Rs.
				A.	R.	P.	
Preliminary plan 11,657. Village—Kandegodapalata. Claimant—Crown.							
1	Totagodadeniya	K. D. J. Feiris of Bentota	Abandoned paddy field	1	3	30	60
2	Do.	do.	Paddy field	3	0	20	60
Preliminary plan 11,661. Village—Miriswatupalata. Claimant—Crown.							
1	Miriswattekele <i>alias</i> Bala-puweudumullamanana	D. Edmund care of K. D. Suwaris Appuhamy of Angagoda	Chena	1	0	8	75

* Reservation (not for sale).

Further information regarding these lands can be obtained from the Government Agent, Southern Province, and their plans from the Surveyor-General.

Colonial Secretary's Office,
Colombo, March 21, 1921.

GRAEME THOMSON,
Colonial Secretary.

No. 3,780, S. P.—The Government Agent, Southern Province, will on Thursday, May 19, 1921, at 1 P.M., at his office in Galle Kachcheri, put up to auction, for sale or settlement, or will otherwise dispose of, the under-mentioned portions of Crown land, in accordance with the regulations of Government regarding land sales. Twenty-one allotments of land situated in the Wellaboda pattu division of the Galle District of the Southern Province.

Lot.	Name of Land.	Name of Applicant.	Description.	Extent.			Upset price per acre, Rs.
				A.	R.	P.	
Preliminary plan 9,177. Village—Kadurupe. Claimant—Crown.							
1061	Babanapadinchiwatta or Talgahawatta	—	Garden	2	3	14	250*
1063	Galapatawatta	—	Jungle	0	2	6	250†
1065	Do.	—	Garden	0	1	22	250‡
Preliminary plan 10,545. Village—Yakkatuwa. Claimant—Suduhakuru Saido.							
2	Kitulgahawatta	Pettahakuru Seda of Karendeniya	Garden	0	1	5	100
			Plantation	—	—	—	16
Preliminary plan 10,927. Village—Mahagangoda. Claimant—Crown.							
1	Dehigahabedda	K. W. Allis Appu of Mahagangoda	High jungle	0	3	35	85
Claimant—H. Amarasekera, ex Registrar of Godagama.							
3	Dehigahabedda	K. W. Allis Appu of Mahagangoda	Garden	0	0	18	85
			Plantation	—	—	—	40.50
Claimant—Majuwanaagama Lokuhamy.							
4	Dehigahabedda	K. W. Allis Appu of Mahagangoda	Garden	0	1	19	85
			Plantation	—	—	—	28
Claimant—N. W. G. Sarnelis.							
5	Dehigahabedda	K. W. Allis Appu of Mahagangoda	Garden	0	0	25	85
			Plantation	—	—	—	2.25
6	Do.	do.	do.	0	1	0	85
			Plantation	—	—	—	86
Preliminary plan 11,185. Village—Magala South. Claimant—Crown.							
1	Kotaweladeniya	I. D. Ogis and I. D. Ago: is	Deniya	2	1	0	50
Preliminary plan 11,611. Village—Batapola. Claimant—Crown.							
1	Pattraketiya <i>alias</i> Atahaulkele	Kanda Udahewa Melias of Batapola	Cleared land	0	3	33	100
2	Pattraketiya <i>kumbura</i>	do.	Paddy field	0	0	16	120
Preliminary plan 11,660. Village—Magala South. Claimant—Crown.							
1	Bambarawelketiya	Arnolis Mendis, Peace Officer of Magala South	Threshing-floor	0	1	23	50
2	Do.	do.	Chena	1	1	18	50
Preliminary plan 11,704. Village—Godagama. Claimant—Crown.							
1	Dikdeliamanana	Teruwara Achcharige Eramanis of Mitiyagoda	Jungle	0	0	14	—§
2	Do.	do.	do.	1	0	4	82
Preliminary plan 11,710. Village—Godagama. Claimant—Crown.							
1	Mahagangoda Thalakele <i>alias</i> Wamathvalakele	W. John of Weragoda	Jungle	1	0	8	65
2	Karawegoipola Adderamanana	do.	Patana	0	0	17	—§
Preliminary plan 11,485. Village—Alutwala. Claimant—Crown.							
1	Ginidelmananakele	Kariawasan Tantirige Amadoris Silva of Alutwala	Low jungle	0	3	30	87.50
2	Ginidelmanana Owita	do.	Owita	0	2	14	80
3	Ginidelmananabedda	Adirian Badahelage Dionis and Undirikkubadahelage Charlis	Low jungle	1	0	4	87.50
4	Ginidelmananadeniya-owita	do.	Owita	0	2	20	100
			Plantations	—	—	—	10.75
5	Ginidelmananadeniya	do.	Deniya	0	1	32	120

* Government owns only an undivided $\frac{1}{2}$ of lot No. 1,061

† Government owns only an undivided $\frac{1}{2}$ of lot No. 1,063

‡ Government owns only an undivided $\frac{1}{2}$ of lot No. 1,065

§ Reservation (not for sale).

Further information regarding these lands can be obtained from the Government Agent, Southern Province, and their plans from the Surveyor-General.

Colonial Secretary's Office,
Colombo, March 21, 1921.

GRAEME THOMSON,
Colonial Secretary.

No. 3,781. S. P.—The Assistant Government Agent, Matara, will on Thursday, May 19, 1921, at 11 A.M., at his office at the Matara Kachcheri, put up to auction, for sale or settlement, or will otherwise dispose of, the under-mentioned portions of Crown land, in accordance with the regulations of Government regarding land sales. Two allotments of land situated in the Weligam korale of the Matara District of the Southern Province.

Lot.	Name of Land.	Name of Applicant.	Name of Claimant.	Description.	Extent.		Upset price per acre, Rs.
					A.	R. P.	
Preliminary plan 10,016. Village—Bandaramulla.							
4347	Kannalawilawatta or Ganga addarawatta	Crown	W. Appu Singho	Garden	0	1 5	100
4348	Do.	do.	do.	do.	0	3 4	100

Further particulars regarding these lands can be obtained from the Assistant Government Agent, Marara, and plans of them from the Surveyor-General.

Colonial Secretary's Office,
Colombo, March 21, 1921.

GRAEME THOMSON,
Colonial Secretary.

No. 3,782, S. P.—The Assistant Government Agent, Hambantota, will on Saturday, May 14, 1921, at 11 A.M., at his office in the Hambantota Kachcheri, put up to auction, for sale or settlement, or will otherwise dispose of, the under-mentioned portion of Crown land, in accordance with the regulations of Government regarding land sales. An allotment of land situated in the Magam pattu division of the Hambantota District of the Southern Province.

Lot.	Name of Land.	Name of Applicant.	Description.	Extent.		Upset price per acre, Rs.
				A.	R. P.	
Preliminary plan 11,368. Village—Hambantota.						
11	Lindagawawatta	Encroachment by Usuph Deen of Hambantota	Native garden	0	0 20·06	100

Further information regarding this land can be obtained from the Assistant Government Agent, Hambantota and plan of it from the Surveyor-General.

Colonial Secretary's Office,
Colombo, March 21, 1921.

GRAEME THOMSON,
Colonial Secretary.

No. 3,783, S. P.—The Government Agent, Southern Province, will on Tuesday, May 17, 1921, at 1 P.M., at his office in Galle Kachcheri, put up to auction, for sale or settlement, or will otherwise dispose of, the under-mentioned portions of Crown land, in accordance with the regulations of Government regarding land sales. Twenty-six allotments of land situated in the Gangaboda pattu division of the Galle District of the Southern Province.

Preliminary plan 11,484. Village—Ampegama. Claimant—William de Silva of Modera Patuwata, Dodanduwa.

Lot.	Name of Land.	Name of Applicant.	Description.	Extent.		Upset price per acre, Rs.
				A.	R. P.	
2	Uramalahenawatta	D. Hendrick	Contains cinnamon Plantation	0	0 14	75
3	Do.	do.	do. Plantation	0	3 37	75
Preliminary plan 11,534. Village—Baddegama East. Claimant—Crown.						
1	Raulagalahena	A. W. Jeyasekara of Weihena estate	Chena	3	0 3	65
2	Do.	do.	do.	0	3 4	65
Claimant—Gimara Jeyasekara Hamine.						
3	Weihena estate	A. W. Jeyasekara of Weihena estate	Contains rubber Plantation	0	3 0	60
Claimant—Crown.						
5	Raulagalakanda	A. W. Jeyasekara of Weihena estate	Jungle	3	2 29	75
Preliminary plan 11,551. Village—Hemmeliya. Claimant—Crown.						
4	Induruwalakanda	Don Adريان Suriya Arachchi	Jungle	2	0 36	45
Preliminary plan 11,572. Village—Pataweliwitiya. Claimant—Crown.						
2	Mudubenkandakaratura	P. Liyan Arachchi of Baddegama	High jungle	1	3 25	45
Preliminary plan 11,574. Village—Ganmeddegoda. Claimant—Crown.						
2	Kandelladuwakumbura	M. Daniel of Talgaswela, Elpitiya	Deniya	0	0 32	40
Preliminary plan 11,578. Village—Wanduramba. Claimant—I. G. Endoris.						
1	Gonalagodawatta	Indikadulla Kankanange Endoris of Wanduramba	Rubber and tea Plantation	0	0 30	45
Preliminary plan 11,579. Village—Pahala Lelwala. Claimant—Crown.						
3	Kirindahena	A. Wickramasekara, Kachcheri Mudaliyar, Hambantota	Jungle	3	2 3	65
Preliminary plan 11,587. Village—Waduveliwitiya. Claimant—Crown.						
1	Gonamaladuwadeniya	Geeganage Hendrick of Baddegama	Deniya	0	0 31	40
3	Puwakgahenakaratura	do.	High jungle	1	0 0	45
Preliminary plan 11,594. Village—Agaliya. Claimant—Crown.						
1	Ulegodakanda alias Agalikanda	Rev. W. Barnara de Silva Suriya Bandara, The Parsonage, Baddegama	Jungle	12	0 37	50
Claimants—(1) Reppege Johanis, (2) Lekamwasan Don Davith Gunawardena.						
2	Ulegodakanda alias Agalikanda	Rev. W. Barnara de Silva Suriya Bandara, The Parsonage, Baddegama	Native garden	0	3 3	40
Claimant—Crown.						
3	Ulegodakanda	W. E. D. Gunawardne, Ellekande estate, Baddegama	Jungle	7	3 14	45
4	Do.	Podiwala Marage Seneris	do.	5	3 17	45
Claimants—(1) Hendrick Sooriya Arachchi, (2) Deonis Suriya Arachchi and others.						
5	Radawalawatta	—	Garden Plantation	0	2 38	40
						7·50

Lot.	Name of Land.	Name of Applicant.	Description.	Extent.			Upset price per acre, Rs.
				A.	R.	P.	
6	Elandawilakanda <i>alias</i> Radawalakanda-addarakaratura	Poddiwala Marage Arnolis	Jungle	1	0	24	45
7	Ulegodakanda	S. Gunawardena, Police Officer of Hirimbure	do.	1	3	34	45
Preliminary plan 11,648. Village—Ihala Lelwala. Claimant—Crown.							
1	Lokukumburegoda <i>alias</i> Kurundakanda	(1) Abraham de Silva Gunawardene of Akuretiya, (2) Don Alexander Jayawardana	Jungle	4	2	27	55
2	Kurundakandalawala	(1) P. Jayasekara of Hikkaduwa, (2) L. N. Aron, (3) I. Jayasekara	do.	5	0	20	55
3	Malmorakanda	Kanappaddalagama Iseris of Lelwala	do.	2	3	6	55
4	Do.	James Wickramasekara of Weihena	do.	2	2	31	55
5	Do.	do.	do.	0	3	5	—*
6	Kurundakanda	H. T. Charlis of Weihena	do.	3	0	23	55
7	Kurudukanda-addarakaratura	Kanapeddala Gamage Uraelis of Lelwala	do.	0	3	29	55
8	Do.	do.	do.	0	0	9	—*

* Reservation (not for sale).

Further information regarding these lands can be obtained from the Government Agent, Southern Province, and their plans from the Surveyor-General.

Colonial Secretary's Office,
Colombo, March 23, 1921.

GRAEME THOMSON,
Colonial Secretary.

LAND SALES IN THE NORTHERN PROVINCE.

THE Government Agent of the Northern Province is prepared to receive on or before May 12, 1921, at the Jaffna Kacheheri, written applications for the lease for a period of not less than 30 nor more than 99 years' lease, from June 1, 1921, the under-mentioned portions of Crown land, to be planted with coconuts. No such application will be entertained unless the applicant gives his full name and address and until he makes with the Government Agent a deposit of survey fees as noted against each lot. Such deposit will not be returned until the lease of the land has been sold, or it has been decided by the Government Agent that it will not be sold. At 1 P.M., on Wednesday, June 1, 1921, at the sale bungalow attached to the Jaffna Kacheheri, the sale of the lease will be put up to auction in accordance with the regulations of Government regarding the lease of Crown lands. The highest bidder for the premium shall be the purchaser of the lease, but the bidding shall be confined to the original applicant and those other applicants whose applications shall have been made in the manner above specified.

The lots are advertised for lease without the timber thereon. The timber shall be burnt on the ground; removal will not be allowed. The conditions of lease are obtainable from the Government Agent, Northern Province, and plans of the land from the Surveyor-General.

Two allotments of Crown land situated at Veddukkadu in Cheddiyakurichchi of Punakari division in the District of Jaffna, Northern Province.

Preliminary plan 5,276.—Description: Forest fit for coconuts.

Lot.	Name of Land.	Extent.	Survey fees for the lot.	Upset premium for the lot,	Annual rent for the lot for the first 30 years.	
					Each of the first six years.	Each of the remaining twenty-four years.
		A. R. P.	Rs. c.	Rs. c.	Rs. c.	Rs. c.
2	Illakadicholai	45 2 8	138 0	221 0	27 60	82 80*
3	Do.	100 2 10	303 0	485 0	60 60	181 80*

* The product to be cultivated is coconut.

These lots are situated about 2½ miles to the north-west of Poonaryn resthouse.

Colonial Secretary's Office,
Colombo, March 21, 1921.

GRAEME THOMSON,
Colonial Secretary.

LAND SALES IN THE NORTH-CENTRAL PROVINCE.

No. 2,133, N.C. P.—The Government Agent, North-Central Province, will on Thursday, May 12, 1921, at 1 P.M., at the Anuradhapura Kacheheri, put up to auction, for sale or settlement, or will otherwise dispose of, the under-mentioned portions of Crown land, in accordance with the regulations of Government regarding land sales. Thirty-two allotments of land situated in the Hurulu palata of the Nuwarakalawiya district of the North-Central Province.

Lot.	Name of Land.	Name of Applicant.	Description.	Extent.			Upset price per acre, Rs.
				A.	R.	P.	
1	Dambagahaidama	Bandiya Dewaya and another	Jungle fit for paddy	3	3	20	18.50
2	Ditto <i>alias</i> Lolugahaidama	R. D. Mancha, ex-Vel-Dewaya	do.	4	1	6	21

Lot.	Name of Land.	Name of Applicant.	Description.	Extent.			Upset price per acre, Rs.
				A.	R.	P.	
Village—Medawewa in Kunchuttu korale.							
3	Mailagahaidama <i>alias</i> Dambagahaidama	Kapuwage Dinasa	Jungle fit for paddy	2	3	35	17
4	Do.	—	Reservation for Wan-ela	0	3	19	—*
5	Dambagahaidama	M. Baiya of Kolibendewa	Low jungle fit for paddy	1	2	36	18
6	Do.	—	Reservation for Horrow-ela	0	0	25	—*
7	Do.	—	Reservation for bridle path	0	0	25	—*
Preliminary plan 5,604. Village—Madawala in Matombuwa korale.							
1	Meegahaidama	K. Neela	Forest suitable for paddy	1	0	4	19
3	Dambagahaidama	—	Reservation for elas	0	1	7	—*
4	Thalakkare	—	Encroachment by Byapediya and 16 others of Madawala	0	0	26	30
Preliminary plan 5,605. Village—Madawala in Matombuwa korale.							
1	Meegahaidama	V. Kira Gampediya and 3 others	Jungle fit for paddy	1	0	10	18.50
2	Do.	—	Reservation for cart track	0	0	16	—*
3	Ehetugahaidama	Velage Kuda Puspa and another	Open land fit for paddy	1	0	4	16
Preliminary plan 5,608. Village—Kelewa in Matombuwa korale.							
1	Dambagahaidama or Meegahaidama	A. Kiriya (deceased)	Jungle fit for paddy	2	3	23	16
2	Dambagahaidama	K. Menika and 8 others	do.	4	0	7	21
3	Do.	—	Reservation for footpath	0	0	12	—*
4	Do.	K. Menika and 8 others	Jungle suitable for paddy	0	0	17	16
5	Do.	—	Reservation for tank bund	0	0	30	—*
Preliminary plan 5,611. Village—Migaswewa in Matombuwa korale.							
1	Mayilagahaidama	K. Sellate	Jungle fit for paddy	1	0	11	16
2	Palugahaidama or Dambagahaidama	P. U. PUNCHIRALA	do.	1	1	16	21
3	Dambagahaidama or Siyambalagahaidama	do.	do.	0	2	35	16
4	Siyambalagahakumbura	do.	Paddy field, encroachment by the applicant	0	0	27	30
5	Dambagahaidama or Migahaidama	S. V. Kapurula, Lekama	Jungle fit for paddy	1	0	23	19
Preliminary plan 5,612. Village—Nikawewa in Kalpe korale.							
1	Mailagahaidama	S. M. P. Mohamadu, Vel-Vidane of Kudagama	Jungle fit for paddy	3	0	37	17.50
2	Do.	—	Reservation for Wan-ela	2	3	13	—*
3	Do.	S. M. P. Mohamadu, Vel-Vidane of Kudagama	Jungle fit for paddy	1	1	32	17.50
4	Diulgahaidama	L. Kappadayar	Low jungle fit for paddy	2	2	36	16
5	Do.	—	Reservation for tank bund	0	3	20	—*
6	Do.	—	Reservation for irrigation channel	0	0	16	—*
7	Mailagahaidama	S. M. P. Mohamadu, Vel-Vidane of Kudagama	Jungle fit for paddy	0	3	39	16
8	Dambagahaidama	M. B. M. I. Alim Saibo	do.	4	0	19	18
9	Do.	—	Reservation for tank bund	0	1	7	—*

* These lots are not for sale.

Further particulars regarding these lands can be obtained from the Government Agent, North-Central Province, and plans of them from the Surveyor-General.

Colonial Secretary's Office,
Colombo, March 18, 1921.

GRAEME THOMSON,
Colonial Secretary.

No. 2,134, N.C. P.—The Government Agent, North-Central Province, will on Monday, May 16, 1921, at 1 P.M., at the Anuradhapura Kacheheri, put up to auction, for sale or settlement, or will otherwise dispose of, the under-mentioned portions of Crown land, in accordance with the regulations of Government regarding land sales. Twenty-four allotments of land situated in the Nuwaragam, Hurulu, and Kalagam palatas of the Nuwarakalawiya district of the North-Central Province.

Lot.	Name of Land.	Name of Applicant.	Description.	Extent.			Upset price per acre, Rs.
				A.	R.	P.	
Preliminary plan 5,564. Village—Pahala Ambatale in Ulugalla korale.							
1	Palugahakele	—	High jungle	3	0	17	21
2	Meegahakumbura	—	Paddy field, encroachment by W. Mudalihamy, Vel-Vidane, and 3 others	0	0	34	30
7	Diulgaha-akkaraya	K. Siriwardana	High jungle	5	2	4	24
8	Do.	do.	do.	0	0	38	24
Preliminary plan 5,568. Village—Olukaranda in Maminiya korale.							
1	Talgahahena	I. Kappurula Sahakara and another	Low jungle	0	3	29	16
Preliminary plan 5,490. Village—Ellepotana in Mahapotana korale.							
1	Dambagahaidama	Menika, Vel-Duraya	Open land fit for paddy cultivation	3	3	17	23
Final village plan 618. Village—Puhudiulwewa in Kadawat korale.							
2E	Puhudiulwewakele	S. G. Gammanchirala of Etambagaskada	Chena	9	3	6	16
1F	Do.	K. V. Kalinguwa	do.	1	0	12	16

Lot.	Name of Land.	Name of Applicant.	Description.	Extent.			Upset price per acre, Rs.
				A.	R.	P.	
Final village plan 619. Village—Dutuwewa in Kadawat korale.							
1r	Dutuwalanda ..	K. V. V. Pinhamy ..	Chena ..	1	3	36	21
1j	Do. ..	P. K. P. Manikrala and another ..	do. ..	3	3	27	21
1k	Do. ..	K. B. Kandappuralla of Alut Hammillewa ..	do. ..	1	0	3	21
1l	Do. ..	P. Kapuralla ..	do. ..	1	0	3	21
1m	Do. ..	P. G. Kapuruhamy, Vel-Vidane ..	do. ..	2	0	8	21
1n	Do. ..	P. V. V. Bandate and another ..	do. ..	4	3	9	21
1o	Do. ..	Kapuruhamy, Vel-Vidane, and G. Wannihamy ..	do. ..	1	2	20	21
1p	Do. ..	do. ..	do. ..	1	0	22	21
1r	Do. ..	G. Ukkuralla ..	do. ..	0	1	20	21
1u	Do. ..	do. ..	do. ..	0	2	18	21
1v	Do. ..	P. Kapuralla ..	do. ..	0	1	25	21
1w	Do. ..	do. ..	do. ..	0	0	12	21
1x	Do. ..	do. ..	do. ..	0	2	4	21
1y	Do. ..	K. M. Tikirala ..	do. ..	0	1	2	21
1z	Do. ..	do. ..	do. ..	0	2	13	21

Preliminary plan 5,575. Village—Kudagama in Kalpe korale.							
1	Kadurugahaidama ..	Sinna Naynar Sornam ..	Low jungle fit for paddy ..	1	0	0	18

Further particulars regarding the above-mentioned land lots may be obtained from the Government Agent, North-Central Province, and the plans of them from the Surveyor-General.

Colonial Secretary's Office,
Colombo, March 21, 1921.

GRAEME THOMSON,
Colonial Secretary.

LAND SALES IN THE PROVINCE OF UVA.

No. 1,428, P. of U.—The Government Agent of the Province of Uva will on Monday, May 16, 1921, at 1 p.m., at his office in Badulla Kacheheri, put up to auction, for sale or settlement, or will otherwise dispose of, the under-mentioned portions of Crown land, in accordance with the regulations of Government regarding land sales. Two allotments of land situated in the Udukinda division of the Badulla District of the Province of Uva.

Supplement B to final village plan 121. Village—Gonamutawa.							
Lot.	Name of Land.	Name of Applicant.	Description.	Extent.			Upset price per acre, Rs.
				A.	R.	P.	
1j1A	Craig estate	Tea one year old ..	0	0	17	—*
1j3A	Do.	do. ..	0	0	2	—*

* These lots are to be given in exchange for lots 1j2A and 1j2B of the same plan.

Further information regarding the above lots can be obtained from the Government Agent, Province of Uva, and plans of them from the Surveyor-General.

Colonial Secretary's Office,
Colombo, March 21, 1921.

GRAEME THOMSON,
Colonial Secretary.

LAND SALES IN THE PROVINCE OF SABARAGAMUWA.

No. 1,038, P. of S.—The Government Agent, Province of Sabaragamuwa, will on Monday, May 9, 1921, at 1 p.m., at his office in Ratnapura Kacheheri, put up to auction, for sale or settlement, or will otherwise dispose of, the under-mentioned portions of Crown land, in accordance with the regulations of Government regarding land sales. Five allotments of land situated in the Ratnapura District of the Province of Sabaragamuwa.

Preliminary plan 3,021. Village—Uggalkaltota, Meda korale.							
Lot.	Name of Land.	Name of Applicant.	Description.	Extent.			Upset price per acre, Rs.
				A.	R.	P.	
1	Ganewattekindagoda <i>alias</i> Medakindagoda	N. M. Appuhamy ..	Forest ..	2	1	14	36
Extract No. 2 of block survey preliminary plan 41. Village—Gawaragiriya, Kukuluru korale.							
1	Galaudamukalanapahala-kella <i>alias</i> Weraniya-ketiye-kumbureismatte-watta	Encroachment by Suduhakuruge Edonis Fernando	Rubber about 2½ years, coconut about 8 years old	2	0	39	106
2	Do.	Rubber about 2½ years old	0	0	17	—*
3	Galaudamukalanapallekella <i>alias</i> Mahawalakosgahalangahena	Encroachment by the applicant, S. Edonis Fernando	Rubber about 2½ years, coconut about 8 years old	2	1	38	106
4	Do.	Rubber about 2½ years old	0	0	31	—*

Lot.	Name of Land	Name of Applicant.	Description.	Extent.		Upset price per acre, Rs.
				A.	R. P.	
5	Raigamkandewatta	Encroachment by W. Koman-chiya	Native garden, contains jak, arecanuts about 16 years old	1	0 7	56
6	Do.	—	One jak tree about 16 years and 1 kitul tree about 8 years old	0	0 10	—*
1	Polgahahenegulana	Messrs. John & Co.	Chena	1	3 18	56

* Reservation for Gansabhawa road (not for sale).

Further information respecting these lands may be obtained from the Government Agent, Province of Sabaragamuwa, and their plans from the Surveyor-General.

Colonial Secretary's Office,
Colombo, March, 22, 1921.

GRAEME THOMSON,
Colonial Secretary.

LAND SALES BY THE SETTLEMENT OFFICER.

PROVINCE OF SABARAGAMUWA.

No. 5,925, S. O.—On Tuesday, May 17, 1921, at 2 P.M., the Land Settlement Officer will put up for sale or settlement, at Pelmadulla Resthouse, the under-mentioned portions of Crown land, on the terms authorized by Government. An allotment of land situated in the Uda pattu of the Nawadun korale division of the Ratnapura District of the Province of Sabaragamuwa.

Block survey preliminary plan 29.—Handurukanda.

Lot.	Name of Land.	Name of Claimant.	Description.	Extent.	
				A.	R. P.
14	Mighahenyaya	Charles Frederick Dharmaratne of Ratnapura	Rubber and chena	20	0 6

Upset price at Rs. 16 to Rs. 50 per acre. Further information regarding this land can be obtained from the Land Settlement Officer, and plan of it from the Surveyor-General.

Colonial Secretary's Office,
Colombo, March 21, 1921.

GRAEME THOMSON,
Colonial Secretary.

No. 5,926, S. O.—On Wednesday, May 18, 1921, at 1 P.M., the Land Settlement Officer will put up for sale or settlement, at Pelmadulla Resthouse, the under-mentioned portions of Crown land, on the terms authorized by Government. Thirteen allotments of land situated in the Uda pattu of the Nawadun korale division of the Ratnapura District of the Province of Sabaragamuwa.

Block survey preliminary plan 161.—Denawaka Patakada.

Lot.	Name of Land.	Name of Claimant.	Description.	Extent.	
				A.	R. P.
46	Migahadeniyelutwatta	Crown and Weragodage Badapissa	Garden	0	1 31
47	Delgahadeniyehena	do.	Chena	1	2 32
49	Mahadeniya <i>alias</i> Meegahadeniya	Crown and Weragodage Ratta and others	Deniya	1	0 17
84	Paradeniya	Crown and Midalena Kattadige Mudalihamy and others	do.	0	3 38
143	Kottagewatta	Crown and T. B. Daswatte Doloswala	Garden and jungle	0	3 35
132A	Kottagewatta	Crown, encroachment by Doloswala Bandara and others	Garden	0	0 13
144H	Kottagewatta <i>alias</i> Halpan-deniyahena	Crown and (1) Daswatte Doloswala Bandara, (2) Yahalbendiwatte Jalentiya	do.	0	1 25
81	Koswattehena, Radatota <i>alias</i> Radapetterehena	Crown, applied for by P. C. F. Goonewardene	Chena	3	0 38
93	Pallearawegodahena	Crown	do.	4	0 32
93A	Paradeniyagodahena, Tennaudahena, Pallearawegodahena	Crown, applied for by P. C. F. Goonewardene	do.	5	0 17
48	Migahadeniyekumbura	Weragodage Badapissa	Paddy field	0	0 9
85	Poradeniyakumbura	Middalanakattadige Mudalihamy and others	do.	0	3 7
131	Kottagewatta	T. B. Daswatte Doloswala	Garden	1	0 36

Upset price at Rs. 16 to Rs. 50 per acre. Further information regarding these lands can be obtained from the Land Settlement Officer, and plans of them from the Surveyor-General.

Colonial Secretary's Office,
Colombo, March 21, 1921.

GRAEME THOMSON,
Colonial Secretary.

LAND ACQUISITION NOTICES.

HAVING been duly directed by the Governor, with the advice of the Executive Council, acting under the provisions of "The Land Acquisition Ordinance of 1876," section 6, to take order for the acquisition of the following land, required for a public purpose, namely, for slaughter-house, cooly lines, and conservancy cart sheds for Nugegoda, to wit:—

Preliminary plan 17,445. Village—Kalubowila East.

Lot.	Name of Land.	Description.	Name of Claimant.	Extent. A. R. P.
1	Walabodawatta	Garden	Welikalage Pabilis Boteju	1 1 4.4

I hereby give public notice, as required by section 7, that the Government proposes to take possession of the land. All persons interested in the aforesaid land are hereby required to appear personally or by agent before me at this office on May 2, 1921, at 11 A.M., and to state the nature of their respective interests in the land, and the amount and particulars of their claims to compensation for such interests.

The Kachcheri,
Colombo, March 18, 1921.

J. G. FRASER,
Government Agent.

HAVING been duly directed by the Governor, with the advice of the Executive Council, acting under the provisions of "The Land Acquisition Ordinance of 1876," section 6, to take order for the acquisition of the following land, required for a public purpose, namely, for a trenching ground for night soil for Nugegoda, to wit:—

Preliminary plan 17,447. Village—Mirihana.

Lot.	Name of Land.	Description.	Name of Claimant.	Extent. A. R. P.
1	Gonagahawatta	Garden contains coconut and jak trees	B. Abraham Perera and A. George Basnayake	2 0 28

I hereby give public notice, as required by section 7, that the Government proposes to take possession of the land. All persons interested in the aforesaid land are hereby required to appear personally or by agent before me at this office on May 2, 1921, at 11 A.M., and to state the nature of their respective interests in the land, and the amount and particulars of their claims to compensation for such interests.

The Kachcheri,
Colombo, March 18, 1921.

J. G. FRASER,
Government Agent.

HAVING been duly directed by the Governor, with the advice of the Executive Council, acting under the provisions of "The Land Acquisition Ordinance of 1876," section 6, to take order for the acquisition of the following lands required for a public purpose, namely, for improving a dangerous corner on the 2nd mile of the Panadure-Nambapana road, to wit:—

Preliminary plan 17,405. Village—Wekada.

Lot.	Name of Land.	Description.	Name of Claimant.	Extent. A. R. P.
1	Ambagahawatta	Coconut garden, contains no trees	M. C. Perera and others	0 0 13.63
2	Ambagahawatteowita	Garden, contains coconut and 2 jak trees	Muhandiram E. T. Weeraman and others	0 0 7.36

I hereby give public notice, as required by section 7, that the Government proposes to take possession of the lands. All persons interested in the aforesaid lands are hereby required to appear personally or by agent before me at Panadure resthouse, on April 14, 1921, at 10 A.M., and to state the nature of their respective interests in the lands, and the amount and particulars of their claims to compensation for such interests.

Kalutara Kachcheri,
March 17, 1921.

T. A. HODSON,
Assistant Government Agent.

HAVING been duly directed by the Governor, with the advice of the Executive Council, acting under the provisions of "The Land Acquisition Ordinance of 1876," section 6, to take order for the acquisition of the following lands required for a public purpose, namely, for the extension of cooly lines on the 18½ mile, Teldeniya-Rangalla road, to wit:—

Preliminary plan 7,136. Village—Gabbela.

Lot.	Name of Land.	Description.	Name of Claimant.	Extent. A. R. P.
1	Pusselawagolla	Garden	H. B. Rambukwella	0 0 11.6
2	Do.	do.	Issuamma of Gabbela	0 0 12.8

I hereby give public notice, as required by section 7, that the Government proposes to take possession of the lands. All persons interested in the aforesaid lands are hereby required to appear personally or by agent before me at the Kandy Kachcheri, on April 18, 1921, at 2 P.M., and to state the nature of their respective interests in the lands, and the amount and particulars of their claims to compensation for such interests.

Kandy Kachcheri,
March 24, 1921.

W. L. KINDERSLEY,
Government Agent.

HAVING been duly directed by the Governor, with the advice of the Executive Council, acting under the provisions of "The Land Acquisition Ordinance of 1876," section 6, to take order for the acquisition of the following lands required for a public purpose, namely, for the widening of Hill street, Nuwara Eliya, to wit:—

Preliminary plan 7,124. Village—Nuwara-Eliya Town.

Lot.	Description.	Name of Claimant.	Extent. A. R. P.
1	Waste land and part of a house in ruins	The heirs of the late Mr. C. M. C. de Silva	0 0 1.79
2	Part of a house	do.	0 0 1.48
3	Waste land and part of a house	do.	0 0 1.83

I hereby give public notice, as required by section 7, that the Government proposes to take possession of the lands. All persons interested in the aforesaid lands are hereby required to appear personally or by agent before me at the Nuwara Eliya Kachcheri, on April 16, 1921, at 2 P.M., and to state the nature of their respective interests in the lands, and the amount and particulars of their claims to compensation for such interests.

Nuwara Eliya Kachcheri,
March 7, 1921.

E. T. DYSON,
Assistant Government Agent.

HAVING been duly directed by the Governor, with the advice of the Executive Council, acting under the provisions of "The Land Acquisition Ordinance of 1876," section 6, to take order for the acquisition of the following lands, required for a public purpose, namely, for constructing a madam, to wit:—

Preliminary plan 5,392. Village—Madduvilnadu.				Extent.
Lot.	Name of Land.	Description.	Name of Claimant.	A. R. P.
1	Kovilpallam	High ground containing a madam	Sanmugam Kumarasamy	0 0 3.89
2	Do.	Paddy field	Sanmugam Kumarasamy and Kantar Velup-pillai	0 0 3.31

I hereby give public notice, as required by section 7, that the Government proposes to take possession of the lands. All persons interested in the aforesaid lands are hereby required to appear personally or by agent before me at Jaffna Kachcheri, on May 13, 1921, at 1 P.M., and to state the nature of their respective interests in the lands, and the amount and particulars of their claims to compensation for such interests.

Jaffna Kachcheri,
March 14, 1921.

B. CONSTANTINE,
Government Agent.

HAVING been duly directed by the Governor, with the advice of the Executive Council, acting under the provisions of "The Land Acquisition Ordinance of 1876," section 6, to take order for the acquisition of the following land, required for a public purpose, namely, for the future extension of the Government Technical School premises at Kopai South, to wit:—

Preliminary plan 5,422. Village—Kopai South.				Extent.
Lot.	Name of Land.	Description.	Name of Claimant.	A. R. P.
1	Kalatholai	Bare open land	Katiritambi Nallatambi and Katiritambi Sinnakuddi	1 1 37.1

I hereby give public notice, as required by section 7, that the Government proposes to take possession of the land. All persons interested in the aforesaid land are hereby required to appear personally or by agent before me at Jaffna Kachcheri on May 13, 1921, at 1 P.M., and to state the nature of their respective interests in the land, and the amount and particulars of their claims to compensation for such interests.

Jaffna Kachcheri,
March 14, 1921.

B. CONSTANTINE,
Government Agent.

HAVING been duly directed by the Governor, with the advice of the Executive Council, acting under the provisions of "The Land Acquisition Ordinance of 1876," section 6, to take order for the acquisition of the following lands required for a public purpose, namely, for widening the existing drain alongside the railway boundary line at 55 miles 46½ chains near Potuhera station, to wit:—

Preliminary plan 4,966. Village—Nailiya in Tiragandahaye korale in Weudawili hatpattu.				Extent.
Lot.	Name of Land.	Description.	Name of Claimant.	A. R. P.
1	Karandagahakumbura	Drain and paddy field	N. P. Puncha and Horatala	0 0 1.57
2	Polgahalanda	Garden, with a mud hut	K. Puncha Duraya	0 0 1.36

I hereby give public notice, as required by section 7, that the Government proposes to take possession of the lands. All persons interested in the aforesaid lands are hereby required to appear personally or by agent before me at the Kurunegala Kachcheri, on April 20, 1921, at 1 P.M., and to state the nature of their respective interests in the lands, and the amount and particulars of their claims to compensation for such interests.

Kurunegala Kachcheri,
March 18, 1921.

C. R. CUMBERLAND,
Government Agent.

HAVING been duly directed by the Governor, with the advice of the Executive Council, acting under the provisions of "The Land Acquisition Ordinance of 1876," section 6, to take order for the acquisition of the following lands, required for a public purpose, namely, for an approach road to the Dodangaslanda Dispensary, to wit:—

Preliminary plan 4,929. Village—Dodangaslanda in Ihalawisideka korale of Hiriya hatpattu.				Extent.
Lot.	Name of Land.	Description.	Name of Claimant.	A. R. P.
1	Munhena estate	Coconut garden, contains no trees	Mr. F. R. Senanayake, Advocate, Colombo	0 0 2.5
2	Do.	Coconut garden, contains 12 trees	do.	0 0 39.1

I hereby give public notice, as required by section 7, that the Government proposes to take possession of the lands. All persons interested in the aforesaid lands are hereby required to appear personally or by agent before me at the Kurunegala Kachcheri, on April 20, 1921, at 12 noon, and to state the nature of their respective interests in the lands, and the amount and particulars of their claims to compensation for such interests.

Kurunegala Kachcheri,
March 18, 1921.

C. R. CUMBERLAND,
Government Agent.

HAVING been duly directed by the Governor, with the advice of the Executive Council, acting under the provisions of "The Land Acquisition Ordinance of 1876," section 6, to take order for the acquisition of the following lands, required for a public purpose, namely, for a park or a recreation ground at Nattandiya, to wit:—

Preliminary plan 4,979. Village—Kekulawadiya.				Extent.
Lot.	Name of Land.	Description.	Name of Claimant.	A. R. P.
1	Kotukumburewala	Water-hole	Mapa Wijesinghe Appusino Appuhamy	0 0 6.5
2	Do.	do.	do.	0 1 4.1
3	Do.	do.	do.	0 0 26.3
4	Katukumburawatta	do.	do.	0 0 11.4
5	Kotukumburewatta	Native garden contains vegetables	do.	0 0 9.5

I hereby give public notice, as required by section 7, that the Government proposes to take possession of the lands. All persons interested in the aforesaid lands are hereby required to appear personally or by agent before me at Marawila resthouse on April 8, 1921, at 11 A.M., and to state the nature of their respective interests in the lands, and the amount and particulars of their claims to compensation for such interests.

Puttalam Kachcheri,
March 15, 1921.

W. K. H. CAMPBELL,
Assistant Government Agent.