



Ceylon Government Gazette

Published by Authority.

No. 7,163 — FRIDAY, MARCH 18, 1921.

Part III. — Lands.

Separate paging is given to each Part in order that it may be filed separately.

	PAGE		PAGE		PAGE
Land Settlement Notices :—		Land Sales by the Government Agents :—		Land Sales by the Settlement Officer :—	
Preliminary Notices ..	369	North-Western Province ..	400	Northern Province ..	—
Final Orders ..	380	North-Central Province ..	401	Eastern Province ..	—
Land Sales by the Government Agents :—		Province of Uva ..	403	North-Western Province ..	—
Western Province ..	395	Province of Sabaragamuwa ..	405	North-Central Province ..	—
Central Province ..	397	Land Sales by the Settlement Officer :—		Province of Uva ..	—
Southern Province ..	397	Western Province ..	—	Province of Sabaragamuwa ..	408
Northern Province ..	398	Central Province ..	—	Land Acquisition Notices ..	410
Eastern Province ..	400	Southern Province ..	406	Land Resumption Notices ..	—

PRELIMINARY NOTICES.

Colombo Notice No. 7,779.

Notice under "The Waste Lands Ordinances of 1897, 1899, 1900, and 1903."

TAKE notice that unless within three months from March 18, 1921, the persons, if any, who claim any interest in the lands hereinafter mentioned or in any one or more of such lands appear before the Assistant Government Agent of the Colombo and Negombo Districts of the Western Province, at his office in Colombo, and make claim in person or in writing to the said lands or any of them or to some interest therein :

Such Assistant Government Agent, in pursuance of the powers in him vested by the said Ordinances, will declare by writing under his hand that the said lands, or such of them as to which no claim has been made, are the property of the Crown.

H. E. NEWNHAM,
Assistant Government Agent.

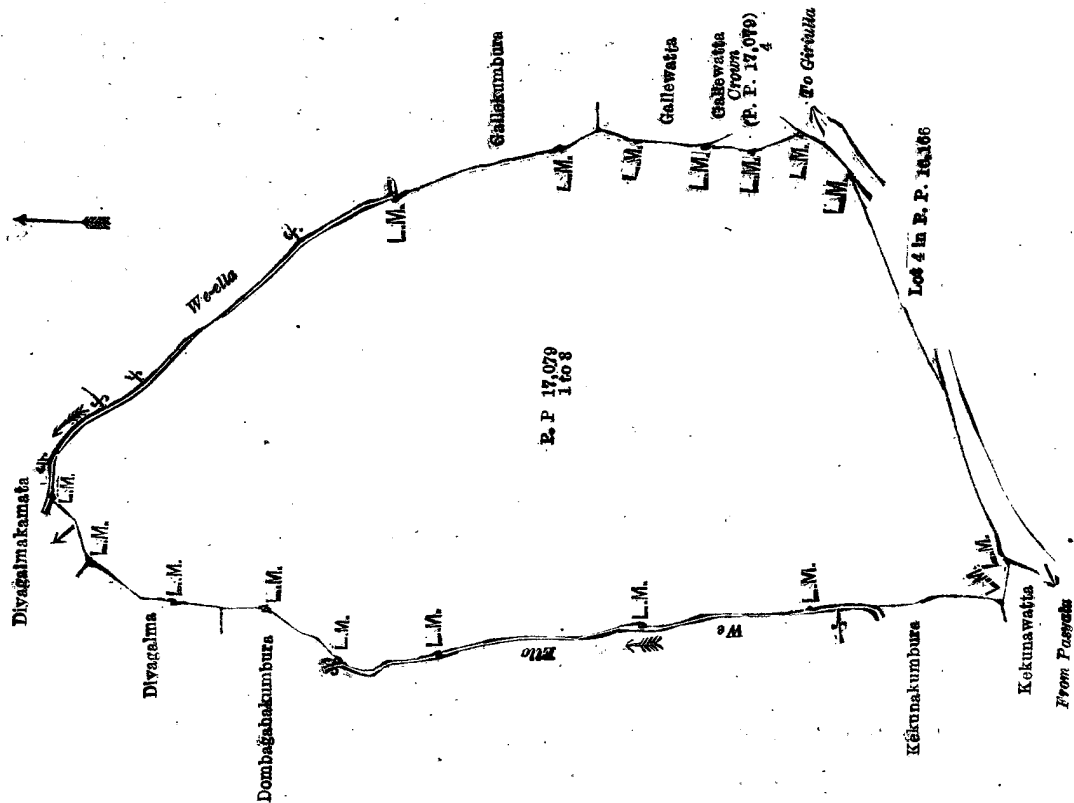
Description of the Lands referred to.

The following lots situated in the village of Mirigama, in Udugaha pattuwa of Hapitigam korale, in the Negombo District of the Western Province, as described in the annexed diagram :—

Preliminary plan 17,079.

Lot.	Name of Land.	Extent, A. R. P.
1 ..	Kurunduwatta <i>alias</i> Tanayanwatta ..	8 1 27
2 ..	Do. ..	7 1 17
3 ..	Do. ..	0 0 10
		15 3 14

and bounded as follows : on the north-east by We-ella ; on the east by Gallekumbura claimed by D. C. Senanayaka and Gallewatta claimed by the Crown (P. P. 17,079/4) ; on the south by a road from Pasyala to Giriulla, lot 4 in preliminary plan 16,166, and a road from Pasyala to Giriulla ; on the south-west by Kekunawatta claimed by Peter Sinno ; on the west by Kekunakumbura claimed by Peter Singho, We-ella and Dombagahakumbura claimed by G. Simon Appu and others ; and on the north-west by Diyagalma claimed by H. Mansingha and others and Diyagalmakamata claimed by H. S. Mansingha and others.



Surveyor-General's Office,
Colombo, December 9, 1919.

Scale of 4 Chains to an Inch.

G. K. THORNHILL,
for Surveyor-General.

Kalutara Notice No. 7,780.

Notice under "The Waste Lands Ordinances of 1897, 1899, 1900, and 1903."

TAKE notice that unless within three months from March 18, 1921, the persons, if any, who claim any interest in the land hereinafter mentioned appear before the Assistant Government Agent of the Kalutara District, at his office at Kalutara, and make claim to the said land or to some interest therein :

Such Assistant Government Agent, in pursuance of the powers in him vested by "The Waste Lands Ordinances of 1897, 1899, 1900, and 1903," will declare by writing under his hand that the said land, to which no claim has been made, is the property of the Crown.

T. A. HODSON,
Assistant Government Agent.

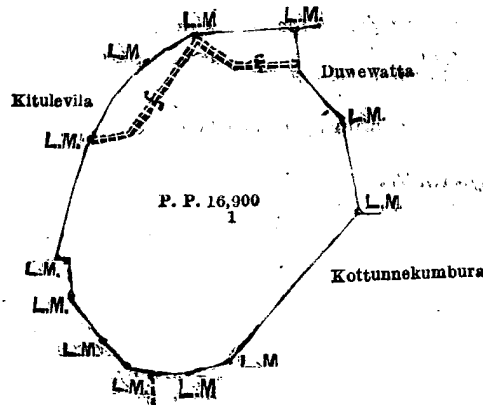
NOTE.—A claim to a right of way over the said land is a claim to an interest in the said land.

Description of the Land referred to.

The following lot situated in the village of Koppala, in Panadure badda of the Panadure totamune of the Kalutara District, in the Western Province, as described in the annexed diagram :—

Lot.	Name of Land.	Preliminary plan 16,900.	Extent, A. R. P.
1	Duwegodella <i>alias</i> Mahaduwa <i>alias</i> Sadikkaduwa		3 0 39

and bounded as follows: on the north by Kitulevila claimed by J. D. Custan Ruberu and others; on the east by Duwewatta claimed by J. D. Custan Ruberu and others and Kottunnekumbura claimed by J. D. Custan Ruberu and others; on the south by Kottunnekumbura claimed by J. D. Custan Ruberu and others and Kitulevila claimed by J. D. Custan Ruberu and others; and on the west by Kitulevila claimed by J. D. Custan Ruberu and others.



Surveyor-General's Office,
Colombo, January 12, 1920.

Scale of 4 Chains to an Inch.

G. K. THORNHILL,
for Acting Surveyor-General.

Kalutara Notice No. 7,781.

Notice under "The Waste Lands Ordinances of 1897, 1899, 1900, and 1903."

TAKE notice that unless within three months from March 18, 1921, the persons, if any, who claim any interest in the lands hereinafter mentioned or in any one or more of such lands appear before the Assistant Government Agent of the Kalutara District, at his office at Kalutara, and make claim to the said lands or any of them or to some interest therein :

Such Assistant Government Agent, in pursuance of the powers in him vested by "The Waste Lands Ordinances of 1897, 1899, 1900, and 1903," will declare by writing under his hand that the said lands or such of them, as to which no claim has been made, are the property of the Crown.

T. A. HODSON,
Assistant Government Agent.

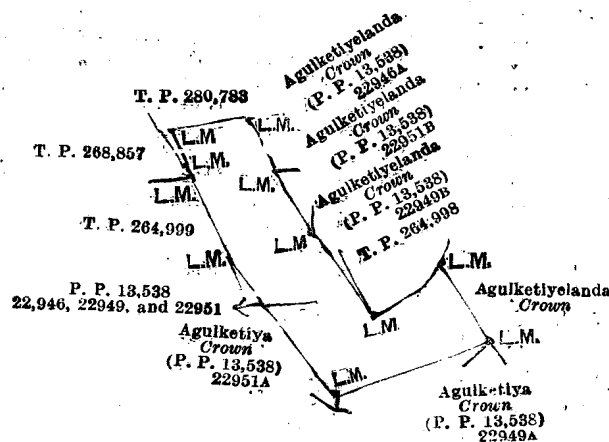
NOTE.—A claim to a right of way over the said lands is a claim to an interest in the said lands.

Description of the Lands referred to.

The following lots situated in the village of Olaboduwa, in Kumbuke pattuwa of Rayigam korale of the Kalutara District, in the Western Province, as described in the annexed diagram:—

Lot.	Name of Land.	Preliminary plan 13,538.	Extent, A. R. P.
22946	..	Agulketiyelanda (reservation for paddy field) ..	0 0 30
22949	..	Do. ..	0 2 6
22951	..	Do. ..	0 2 11
			1 1 7

and bounded as follows : on the north by T. P. 280,783 ; on the east by Agulketiyelanda claimed by the Crown (lots 22946A, 22951B, and 22949B in preliminary plan 13,538), T. P. 264,998, and Agulketiyelanda claimed by the Crown ; on the south by Agulketiya claimed by the Crown (lot 22949A in preliminary plan 13,538) ; and on the west by Agulketiya claimed by the Crown (lot 22951A in preliminary plan 13,538), T. Ps. 264,999, 268,857, and 280,783.



Surveyor-General's Office,
Colombo, October 29, 1919.

Scale of 4 Chains to an Inch.

G. K. THORNHILL,
for Surveyor-General.

Kurunegala Notice No. 7,782.

Notice under "The Waste Lands Ordinances of 1897, 1899, 1900, and 1903."

TAKE notice that unless within three months from March 18, 1921, the persons, if any, who claim any interest in the lands hereinafter mentioned or in any one or more of such lands or to some interest therein make claim in person or in writing to the said lands or any of them or to some interest therein to N. A. Hampton, Esq., Special Officer appointed under section 28 of "The Waste Lands Ordinances of 1897, 1899, 1900, and 1903," at his office at Colombo :

Such Special Officer, in pursuance of the powers vested in him by the said Ordinances, will declare by writing under his hand that the said lands, or such of them as to which no claim has been made, are the property of the Crown.

N. A. HAMPTON,
Special Officer.

NOTE.—A claim to a right of way over the said lands or any of them is a claim to an interest in the land or lands.

Description of the Lands referred to.

The following lots situated in the village of Diwulwewa, in the Girtalane korale of the Dewamedhi hatpattu of the Kurunegala District, in the North-Western Province, as described in the annexed diagram:—

Block survey preliminary plan 1,760.

Lot.	Name of Land.	Extent, A. R. P.	Lot.	Name of Land.	Extent, A. R. P.
1A	.. Kahatagahahena (reservation for foot access)	.. 0 0 17	73B	.. Ambagahamulawatta	.. 0 0 1
2	.. Gansabhawa road (part of)	.. 0 1 3	73c	.. Wewapaulakotuwa	.. 0 0 1
8B	.. Kongahamulahena (reservation for foot access)	.. 0 0 34	74	.. Ela (stream)	.. 0 0 23
15	.. Gansabhawa road (part of)	.. 0 0 4	75	.. Ela (do.)	.. 0 0 13
19D	.. Pathapawulawatta	.. 0 0 3	78	.. Wanahena (reservation for bund)	.. 0 2 1
20	.. Pataha (water-hole)	.. 0 0 35	79	.. Gansabhawa road	.. 0 0 17
23	.. Gansabhawa road	.. 2 3 12	80F	.. Wanahena and Kongahamulahena (reservation for means of access)	.. 0 0 32
31	.. Bogahawewa (tank and bund)	.. 2 0 14	81	.. Diwulwewa (tank and bund)	.. 46 2 22
44U	.. Talgahamulahena, Meegahamulahen-yaya (reservation for means of access)	.. 1 2 24	84	.. Path	.. 0 0 11
51	.. Footpath (part of)	.. 0 0 24	90	.. Road	.. 0 3 24
64½	.. Gansabhawa road (part of)	.. 0 2 4	93F	.. Alubarakandehena and Midangalagawahena (reservation for means of access)	.. 0 1 7
67c	.. Talgahamulahena (foot access)	.. 0 0 4	94	.. Minipittaniya (cemetery)	.. 1 0 25
67A2	.. Siyambalagahamulahena (foot access)	.. 0 0 2	95	.. Path	.. 0 0 3
71D	.. Wewapawulakotuwa (dewata path)	.. 0 0 1	96	.. Road (part of)	.. 0 0 28
72A	.. Ambagahamulawatta	.. 0 0 1			58 1 30

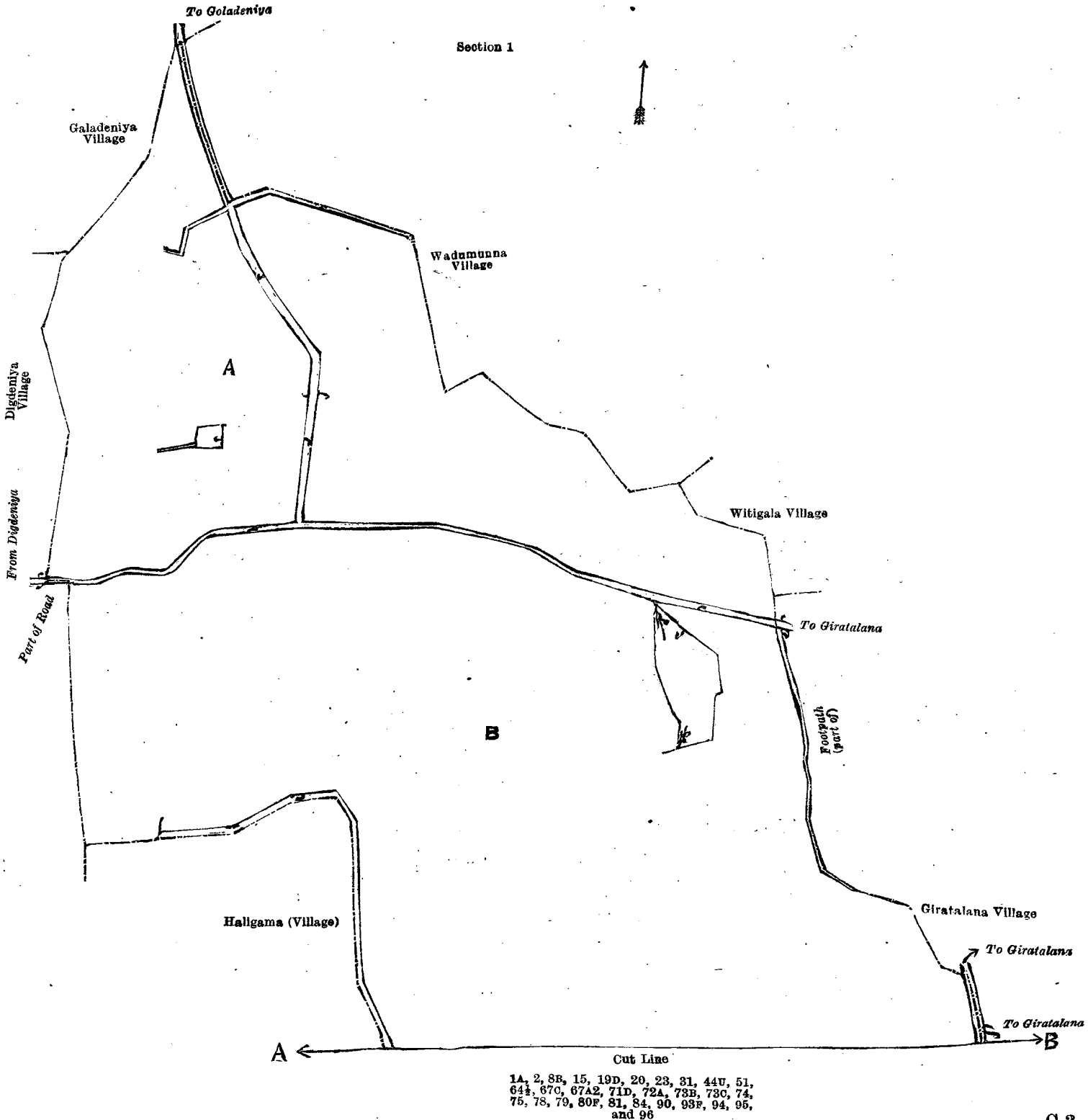
and bounded as follows: on the north by the village limit of Galadeniya, the village limit of Wadumunna, the village limit of Witigala; on the east by the village limit of Witigala, the village limit of Giratalana (part of footpath, part of Gansabhawa road); on the south by the village limit of Giratalana, the village limit of Keliyawa; on the west by the village limits of Udagama, Haligama, Digdeniya, and Galadeniya.

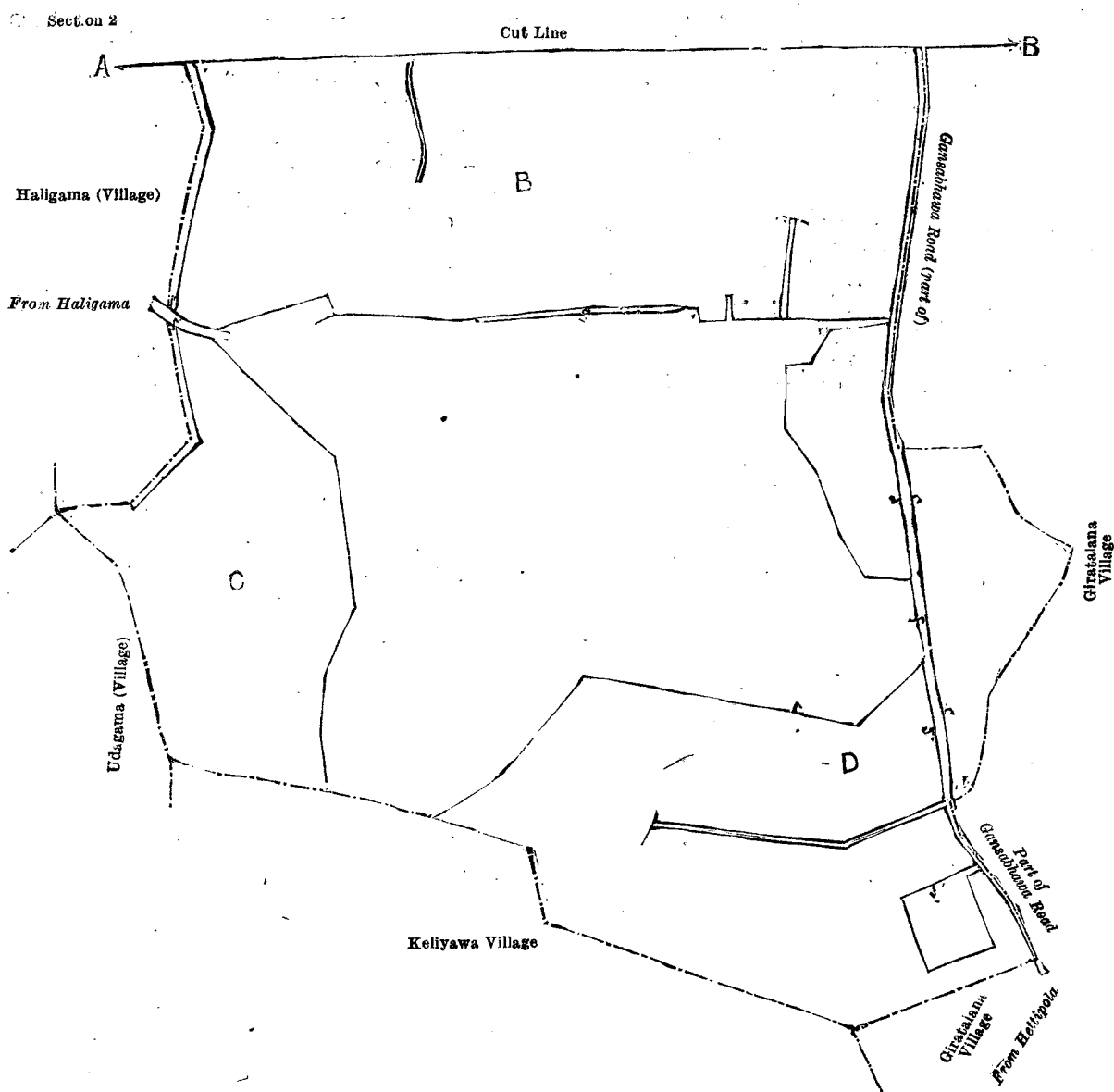
The following lots lying within the above-mentioned boundaries are excluded from this notice, and no part of their aggregate acreage of 248 acres 1 rood and 8 perches is included in the acreage of 58 acres 1 rood and 30 perches given above:—

Block survey preliminary plan 1,760.

Lot.	Name of Land.	Extent, A. R. P.	Lot.	Name of Land.	Extent, A. R. P.
A 1	Kahatagahahena	3 2 5	B 44Q	Talgahamulahena	1 2 30
A 1B	Do.	2 1 33	B 44R	Meegahamulahena	2 1 26
A 3	Kahatagahamullawatta (T. P. 338,853)	0 2 30	B 44S	Wanehena	1 0 8
A 4	Dangahamullawatta	3 0 11	B 44T	Do.	1 2 8
A 5	Kahatagahamullahena (T. P. 337,859)	1 3 17	B 45	Helambagahakumbura, Dangahakumbura, Ehalagahakumbura, Meegahakumbura, Siyambalahakumbura, Hunugodakumbura, Kumbukgahamulakumbura, Tunpelekumbura, Palugahakumbura, Karandagahakumbura, Webodekumbura, and Rukkattanagahakumbura	47 3 23
A 6	Kahatagahamullawatta (T. P. 338,958)	1 2 6	B 46	Meegahamullakamata (threshing-floor)	0 0 16
A 7	Diwulghamullawatta	2 3 2	B 47	Kosgahamullawatta (T. P. 337,832)	0 1 25
A 8	Meegahamulahena	1 3 27	B 48	Bogahawatta	0 0 26
A 8A	Kongahamulahena	2 2 11	B 48A	Bogahawewapataha (water-hole)	0 0 39
A 9	Kohombagahamullawatta (T. P. 338,053)	4 1 0	B 48B	Pathahagawawatta (T. P. 340,083)	0 0 15
A 10	Dangahamullawatta (T. P. 338,028)	1 1 30	B 49	Bogahamullawatta (T. P. 337,828)	1 1 5
A 11	Pansalwatta (T. T. 338,142)	3 1 18	B 50	Bogahawatta (T. P. 338,106)	1 2 3
A 12	Kahatagahamullawatta	3 2 25	B 52	Maragahawettiyawatta (T. P. 338,106)	0 0 18
A 13	Dangahamullewatta (T. P. 338,796)	0 1 33	B 53	Maragahawetiyehena	1 0 26
A 14	Kosgahamullawatta	0 2 18	B 53A	Maragahawetiyekotuwa	1 0 20
A 16	Dangahamullawatta	1 0 19	B 54	Kosgahamullawatta (T. P. 337,961)	1 0 31
A 17	Do.	3 2 6	B 55	Kadurugahamullawatta	0 1 37
A 18	Kosgahamullawatta (T. P. 337,861)	0 1 13	B 56	Kadurugaskotuwa	0 2 37
A 19	Pathapawullawatta (T. P. 339,939)	0 0 22	B 56A	Do. (T. P. 340,080)	0 0 37
A 19A	Do. (T. P. 339,936)	0 0 22	B 56B	Do. (do.)	0 0 38
A 19B	Do. (T. P. 339,937)	0 0 20	B 56C	Kadurugaskotuweapataha (water-hole) (T. P. 340,080)	0 0 13
A 19C	Do. (T. P. 339,938)	0 0 19	B 56D	Do. (do.)	0 0 21
A 21	Ambagahamullawatta	0 2 7	B 56E	Kadurugaskotuwa	0 0 4
A 22	Kohombagahamullawatta	0 3 25	B 56F	Kebellewewatta (T. P. 340,081)	0 0 13
A 24	Meegahamullehenawatta (T. P. 337,860)	1 3 7	B 56G	Ambagahawattepataha (water-hole) (T. P. 340,084)	0 0 14
A 25	Gansuriyagahamullawatta (T. P. 338,959)	2 2 1	B 56H	Ambagahawatta (T. P. 340,085)	0 0 16
A 26	Kahatagahamullewatta (T. P. 341,952)	1 1 12	B 56I	Kebellawekotuwapataha (T. P. 340,082)	0 0 24
A 27	Kohombagahamullawatta (T. P. 338,841)	3 2 30	B 56J	Kebellawekotuwa (T. P. 340,049)	0 0 18
A 28	Talgahamullawatta (T. P. 338,840)	2 3 10	B 56K	Do.	0 0 10
A 29	Talgahamullahena	2 1 39	B 56L	Timbiriattewala (water-hole)	0 0 4
B 30	Do.	1 3 18	B 56M	Kebellawekotuwa	0 0 31
B 32	Not used	—	B 56N	Siyambalahakotuwa	0 1 24
B 33	Meegahamullawatta (T. P. 337,829)	1 0 16	B 57	Meegahamullawattayaya	13 1 24
B 34	Meegahamulahena	2 2 7	B 58	Kongahakamata (threshing-floor)	0 0 9
B 34A	Meegahahena	1 3 21	B 59	Siyambalahagahamullawatta (T. P. 338,001)	0 3 10
B 35	Meegahamullawatta (T. P. 338,794)	3 1 6	B 60	Do. (T. P. 337,962)	0 1 11
B 36	Ehalagahakumburehena	0 1 8	B 61	Suriyagahamullawatta (T. P. 337,793)	0 2 37
B 37	Ehalagahakumburekamata (threshing-floor)	0 0 15	B 62	Do. (T. P. 337,132)	0 2 33
B 38	Meegahamulahena (T. P. 338,053)	0 3 9	B 63	Mylagahamullawatta (T. P. 337,194)	1 0 30
B 39	Kohombagaskamata (threshing-floor)	0 0 27	B 64	Daminagahamullawatta (T. P. 338,000)	1 3 36
B 40	Dangahamullawatta	0 1 4	B 65	Wanewatta (T. P. 337,196)	0 3 36
B 41	Dangahamullawattuyaya	1 1 6	B 66	Wewapawullawatta	0 0 38
B 42	Pahalakumbura	3 2 4	B 67	Talgahamullawatta	0 1 30
B 42A	Wewapitiya	1 0 13	B 67A	Siyambalahagahamullawatta	0 0 22
B 42B	Do.	0 1 26	B 67B	Talgahamullawatta	0 0 15
B 43	Meegahamullawatta	0 2 31	B 67A1	Siyambalahagahamullawatta	0 0 16
B 44	Talgahamulahena	4 0 39	B 68	Wewapawullawatta	0 1 1
B 44A	Do.	0 0 6	B 69	Talgahamullakottuwa	0 0 10
B 44B	Do.	1 3 32	B 70	Meegahamullawatta	0 0 7
B 44C	Do.	1 0 9	B 71	Welagawakotuwa	0 0 28
B 44D	Talgahamulahena	1 3 20	B 71A	Wewapawullawatta	0 0 29
B 44E	Do.	2 1 20	B 71B	Suriyagahamullakottuwa	0 0 14
B 44F	Do.	1 1 26	B 71C	Wewapawullakottuwa	0 0 6
B 44G	Do.	1 2 25	B 72	Wewapawullawatta	0 0 28
B 44H	Do.	2 0 7	B 73	Ambagahamullawatta	0 0 26
B 44I	Do.	2 0 27	B 73A	Suriyagahamullawatta	0 0 19
B 44J	Meegahamulahena	2 1 28	B 73D	Wewapawullakottuwa	0 0 24
B 44K	Do.	0 3 29	B 76	Helambagahamullawatta	1 0 13
B 44L	Meegahamullawatta	3 1 28			
B 44M	Meegahamulahena	0 2 15			
B 44N	Helambagahamulahena (T. P. 341,872)	1 3 1			
B 44O	Kongahamulahena	1 3 33			
B 44P	Alutkottuwehena	1 1 32			

Lot.	Name of Land.	Extent, A. R. P.	Lot.	Name of Land.	Extent, A. R. P.
B 77 ..	Kohombagahamullayawatta ..	0 0 36	D 91A ..	Galwalagawahena (T. P. 340,098) ..	0 1 20
C 80 ..	Talgahamulahena ..	4 0 15	D 91B ..	Dangahamulahena ..	1 0 35
C 80A ..	Talgahamulawatta ..	3 3 18	D 92 ..	Ela (stream) (T. P. 340,098) ..	0 0 17
C 80B ..	Kongahamulahena ..	1 0 29	D 93 ..	Wetiypaulahena ..	6 0 10
C 80C ..	Do. ..	2 3 20	D 93A ..	Galagawahena ..	0 2 35
C 80D ..	Do. ..	1 2 33	D 93B ..	Palugahamulahena ..	2 0 39
C 80E ..	Wanehena ..	2 0 2	D 93C ..	Nidangalagawahena ..	1 2 2
D 82 ..	Wanehenewatta ..	0 0 2	D 93D ..	Do. ..	1 2 31
D 83 ..	Do. (T. P. 337,195) ..	0 1 37	D 93E ..	Nidangalagawahena ..	2 2 20
D 85 ..	Dangahamulawatta ..	1 3 3	D 93G ..	Do. ..	1 3 17
D 86 ..	Daminagahamullawatta (T. P. 337,604) ..	0 3 35	D 93H ..	Do. ..	1 0 2
D 87 ..	Bogahamullawatta (T. P. 337,603) ..	1 0 7	D 93I ..	Minipitiyehena ..	1 3 37
D 88 ..	Kohombagahamullawatta (T. P. 337,657) ..	1 3 11	D 93J ..	Alubarakandehena ..	2 2 2
D 89 ..	Wewahalawatta (T. P. 338,852) ..	0 3 31	D 93K ..	Do. ..	2 0 18
D 91 ..	Galwalagawahena (T. P. 340,098) ..	1 3 16	D 93L ..	Do. ..	2 0 30
				248 1 8	





Surveyor-General's Office,
Colombo, January 20, 1921.

Scale of 8 Chains to an Inch.

G. K. THORNHILL,
for Surveyor-General.

Kurunegala S. O. 22—1921.

Kurunegala Notice No. 7,783.

Notice under "The Waste Lands Ordinances of 1897, 1899, 1900, and 1903."

TAKE notice that unless within three months from March 18, 1921, the persons, if any, who claim any interest in the lands hereinafter mentioned or in any one or more of such lands or to some interest therein make claim in person or in writing to the said lands or any of them or to some interest therein to N. A. Hampton, Esq., Special Officer appointed under section 28 of "The Waste Lands Ordinances of 1897, 1899, 1900, and 1903," at his office at Colombo :

Such Special Officer, in pursuance of the powers vested in him by the said Ordinances, will declare by writing under his hand that the said lands, or such of them as to which no claim has been made, are the property of the Crown.

N. A. HAMPTON,
Special Officer.

NOTE.—A claim to a right of way over the said lands or any of them is a claim to an interest in the land or lands.

Description of the Lands referred to.

The following lots situated in the village of Waduwana, in the Giratalane korale of the Dewameddi hatpattu of the Kurunegala District, in the North-Western Province, as described in the annexed diagram :—

Block survey preliminary plan 1,703.

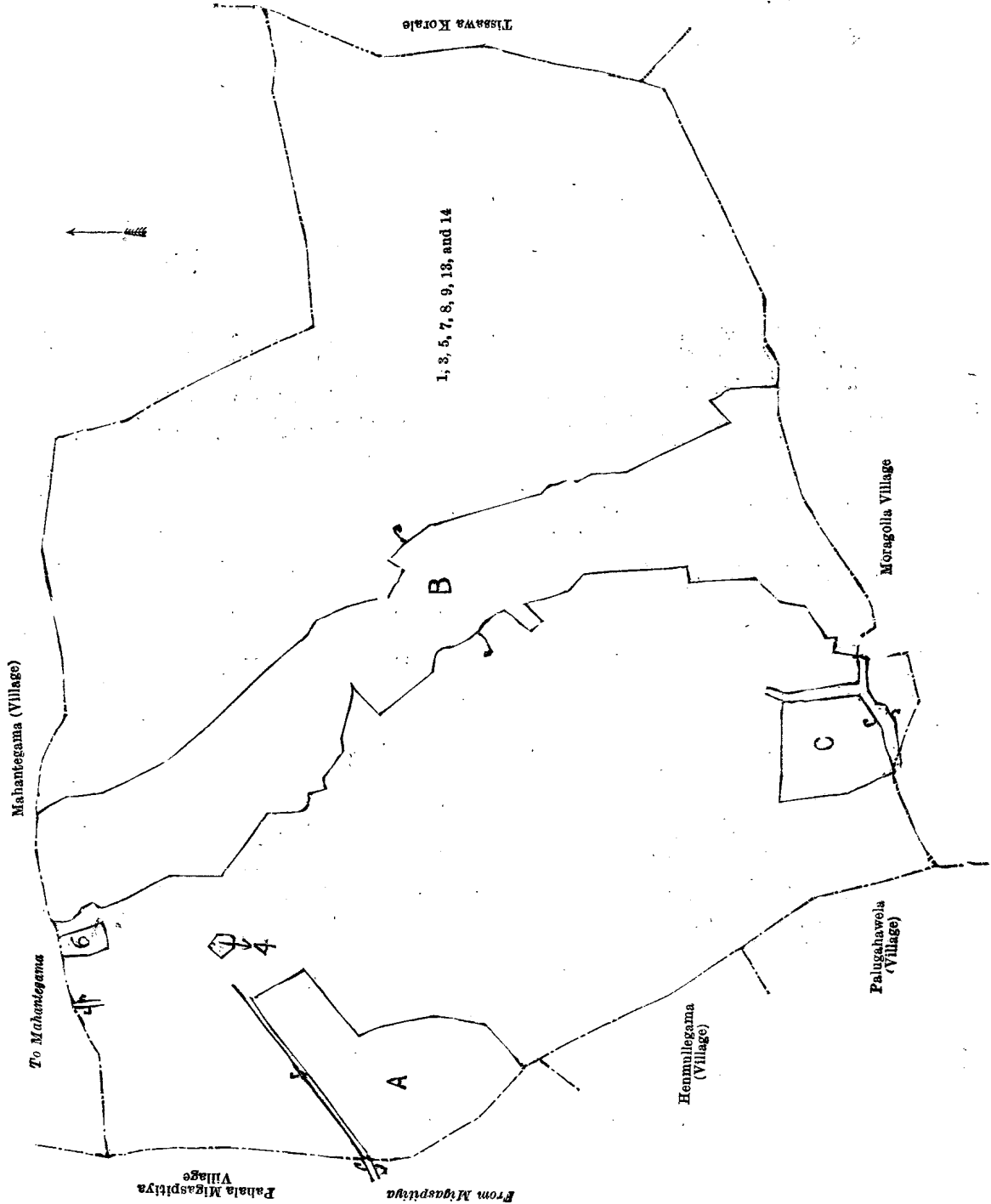
Lot.	Name of Land.	Extent, A. R. P.	Lot.	Name of Land.	Extent, A. R. P.
1 ..	Batuhenyaya ..	7 3 6	9 ..	Ela ..	0 0 7
3 ..	Konlandehenyaya ..	29 2 38	13 ..	Konlandehenyaya ..	21 3 13
5 ..	Batuhenyaya ..	4 0 4	14 ..	Cart road ..	1 2 25
7 ..	Ela ..	0 0 33			
8 ..	Waduwanehenyaya ..	69 1 4			134 2 10

and bounded as follows : on the north by the village limit of Mahantegama ; on the east by the village limit of Mahantegama, the boundary of Tissawa korale ; on the south by the village limit of Moragolla ; on the west by the village limit of Palugahawela, the village limit of Henmullegama, the village limit of Pahalamigaspitiya.

NOTE.—The following lots lying within the above-mentioned boundaries are excluded from this notice, and their aggregate acreage of 36 acres and 1 perch is not included in the acreage of 134 acres 2 roods and 10 perches given above:—

Block survey preliminary plan 1,703.

Lot.	Name of Land.	Extent, A. R. P.	Lot.	Name of Land.	Extent, A. R. P.
A 2 ..	Karawgahawalewatta (T. P. 339,392)	4 3 21	B 12 ..	Kongahamulakamata (threshing-floor)	0 0 19
A 3A ..	Kahatagahawatta (T. P. 339,392)	1 1 27	B 20 ..	Damunugahamulakamata (threshing-floor)	0 0 14
4 ..	Kahatagahamulakamata (threshing-floor)	0 0 15	B 21 ..	Webodakumbura	0 2 30
6 ..	Siyambalagahamulawatta	0 1 9	C 15 ..	Kongahamulawatta	2 1 27
B 10 ..	Katukendewewepillewa	0 0 13	C 16 ..	Kahatagahamulawatta	0 0 14
B 11 ..	Meeattekumbura, Kahatagahakumbura, Rambekumbura, Aswedumakumbura, Gamaralagewela, Katukendewewela, Hikagahakumbura, Webodakumbura	25 0 21	C 17 ..	Do.	0 0 13
			C 18 ..	Wanewatta	0 1 6
			C 19 ..	Do.	0 1 12
					36 0 1



Surveyor-General's Office,
Colombo, December 7, 1920.

Scale of 8 Chains to an Inch.

Kurunegala S. O. 23—1921.

G. K. THORNHILL,
for Surveyor-General.

Kurunegala Notice No. 7,784.

Notice under "The Waste Lands Ordinances of 1897, 1899, 1900, and 1903."

TAKE notice that unless within three months from March 18, 1921, the persons, if any, who claim any interest in the land hereinafter mentioned make claim in person or in writing to the said land or to some interest therein to N. A. Hampton, Esq., Special Officer appointed under section 28 of "The Waste Lands Ordinances of 1897, 1899, 1900, and 1903," at his office at Colombo :

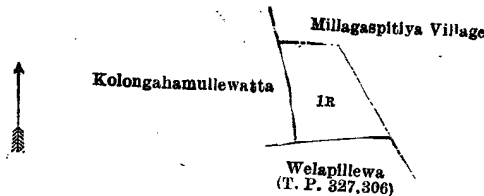
Such Special Officer, in pursuance of the powers vested in him by the said Ordinances, will declare by writing under his hand that the land, to which no claim has been made, is the property of the Crown.

N. A. HAMPTON,
Special Officer.

NOTE.—A claim to a right of way over the said land is a claim to an interest in the land.

Description of the Land referred to.

The land commonly called or known as Moragahamullepillewa, situated in the village of Pahala Elampola, in the Udukaha korale west of the Dambadeni hatpattu of the Kurunegala District, in the North-Western Province, containing in extent 1 rood and 14 perches, shown as lot 1R in block survey preliminary plan 562 and in the annexed diagram ; and bounded as follows : on the north and east by the village limit of Millagasptiya ; on the south by Welapillewa sold by the Crown (T. P. 327,306) ; on the west by Kolongahamullawatta claimed by G. P. Weeraratna, Surveyor.



Surveyor-General's Office,
Colombo, January 10, 1921.

Scale of 4 Chains to an Inch.

G. K. THORNHILL,
for Surveyor-General.

Kurunegala S. O. 24—1921.

Kurunegala Notice No. 7,785.

Notice under "The Waste Lands Ordinances of 1897, 1899, 1900, and 1903."

TAKE notice that unless within three months from March 18, 1921, the persons, if any, who claim any interest in the lands hereinafter mentioned or in any one or more of such lands or to some interest therein make claim in person or in writing to the said lands or any of them or to some interest therein to N. A. Hampton, Esq., Special Officer appointed under section 28 of "The Waste Lands Ordinances of 1897, 1899, 1900, and 1903," at his office at Colombo :

Such Special Officer, in pursuance of the powers vested in him by the said Ordinances, will declare by writing under his hand that the said lands, or such of them as to which no claim has been made, are the property of the Crown.

N. A. HAMPTON,
Special Officer.

NOTE.—A claim to a right of way over the said lands or any of them is a claim to an interest in the land or lands.

Description of the Lands referred to.

The following lots situated in the village of Waduressa, in the Baladora korale of the Dewamedi hatpattu of the Kurunegala District, in the North-Western Province, as described in the annexed diagrams :—

I.—Block survey preliminary plan 1,567.

Lot.	Name of Land.	Extent, A. R. P.
1	Part of Deduru-oya	12 0 6

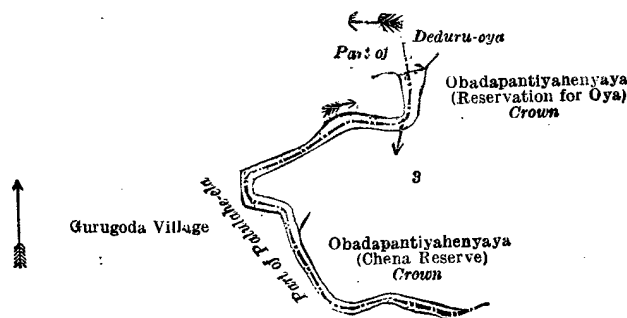
and bounded as follows : on the north by part of Deduru-oya (the boundary of the Wannu hatpattu, the boundary of the Magul Otota korale) ; on the east by the village limit of Mahawitikale ; on the south by Obadapantiyahenyaya (reservation for oya) declared to be the property of the Crown under the Waste Lands Ordinances ; on the west by the village limit of Gurugoda.

[For Diagram see page 377.]

II.—Block survey preliminary plan 1,567.

Lot.	Name of Land.	Extent, A. R. P.
3	Part of Palulahe-ela (stream)	0 0 21

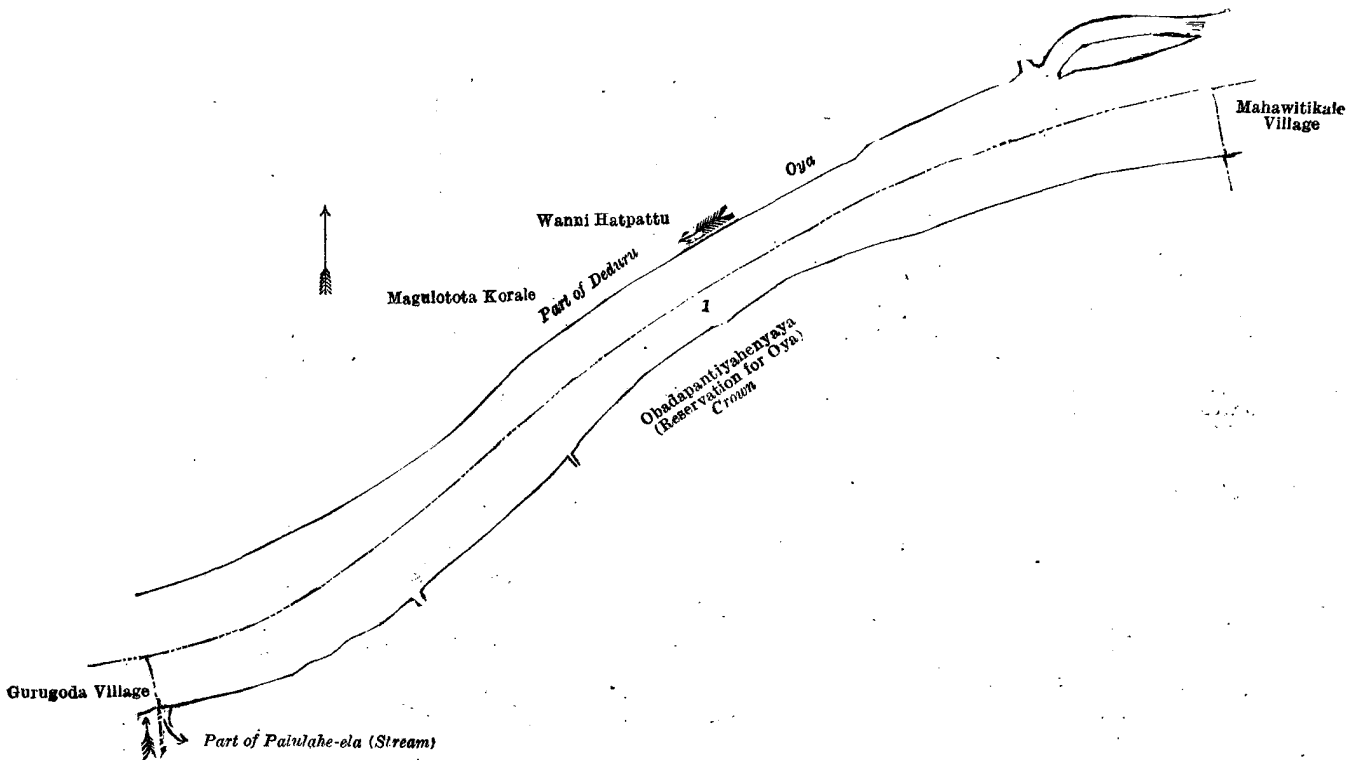
and bounded as follows : on the north by part of Deduru-oya ; on the east by Obadapantiyahenyaya (reservation for oya) declared to be the property of the Crown under the Waste Lands Ordinances, Obadapantiyahenyaya (chena reserve) declared to be the property of the Crown under the Waste Lands Ordinances ; on the south and west by part of Palulahe-ela the village limit of Gurugoda).



Surveyor-General's Office,
Colombo, January 6, 1921.

Scale of 4 Chains to an Inch.

G. K. THORNHILL,
for Surveyor-General.



Surveyor-General's Office,
Colombo, January 6, 1921.

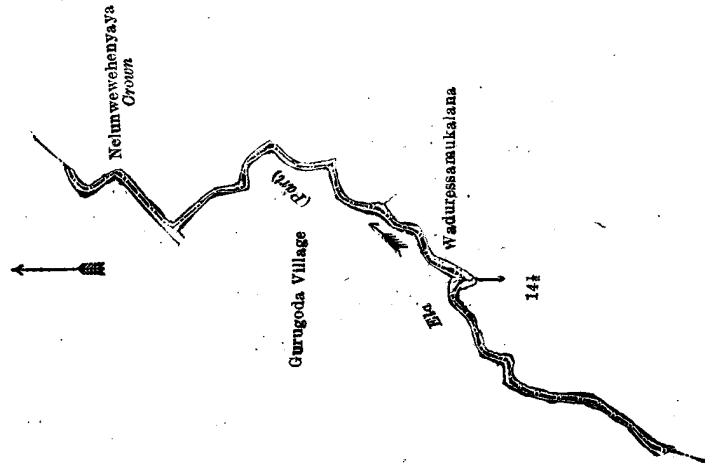
Scale of 8 Chains to an Inch.

G. K. THORNHILL,
for Surveyor-General.

III.—Block survey preliminary plan 1,567.

Lot.	Name of Land.	Extent, A. R. P.
14½	Ela (part)	0 0 16

and bounded as follows: on the north by part of ela (the village limit of Gurugoda); on the east by Nelunwewehenyaya declared to be the property of the Crown under the Waste Lands Ordinances, Waduressamukalana (private); on the south by Waduressamukalana (private); on the west by part of ela (the village limit of Gurugoda).



Surveyor-General's Office,
Colombo, January 6, 1921.

Scale of 4 Chains to an Inch.

G. K. THORNHILL,
for Surveyor-General.

Kurunegala S. O. 25—1921.

Kurunegala Notice No. 7,786.

Notice under "The Waste Lands Ordinances of 1897, 1899, 1900, and 1903."

TAKE notice that unless within three months from March 18, 1921, the persons, if any, who claim any interest in the lands hereinafter mentioned or in any one or more of such lands or to some interest therein make claim in person or in writing to the said lands or any of them or to some interest therein to N. A. Hampton, Esq., Special Officer appointed under section 28 of "The Waste Lands Ordinances of 1897, 1899, 1900, and 1903," at his office at Colombo:

Such Special Officer, in pursuance of the powers vested in him by the said Ordinances, will declare by writing under his hand that the said lands, or such of them as to which no claim has been made, are the property of the Crown.

N. A. HAMPTON,
Special Officer.

NOTE.—A claim to a right of way over the said lands or any of them is a claim to an interest in the land or lands.

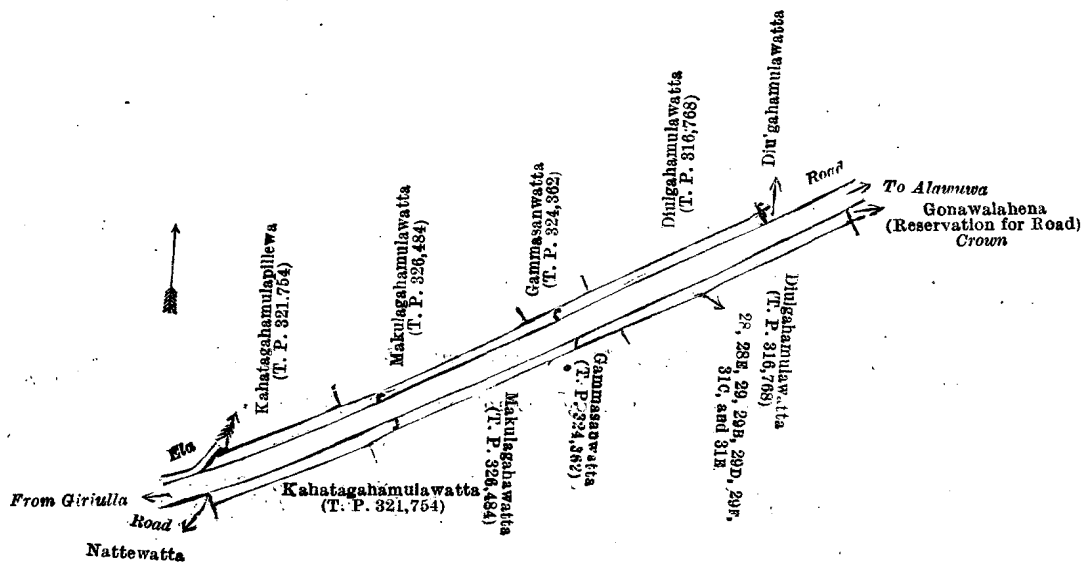
Description of the Lands referred to.

The following lots situated in the village of Paramaulla, in the Udukaha korale south of the Dambadeni hatpattu of the Kurunegala District, in the North-Western Province, as described in the annexed diagrams:—

I.—Block survey preliminary plan 468.

Lot.	Name of Land.	Extent, A. R. P.	Lot.	Name of Land.	Extent, A. R. P.
28	Reservation for road	0 0 14	29F	Reservation for road	0 0 18
28E	Do.	0 0 17	31C	Do.	0 0 6
29	Do.	0 0 15	31E	Do.	0 0 26
29B	Do.	0 0 19			
29D	Do.	0 0 7			0 3 2

and bounded as follows: on the north by an ela, Kahatagahamulapillewa sold by the Crown (T. P. 321,754), Makulagahamulawatta sold by the Crown (T. P. 326,484), Gammasanawatta sold by the Crown (T. P. 324,362), Diulgahamulawatta sold by the Crown (T. P. 316,768); on the east by Diulgahamulawatta claimed by Subasingha Mudiyansele Kiri Banda and Gonawalahena (reservation for road) declared to be the property of the Crown under the Waste Lands Ordinances; on the south by Diulgahamulawatta sold by the Crown (T. P. 316,768), Gammasanawatta sold by the Crown (T. P. 324,362), Makulagahawatta sold by the Crown (T. P. 326,484), and Kahatagahamulawatta sold by the Crown (T. P. 321,754); and on the west by Nattewatta claimed by Subasinha Mudiyansele Kiri Banda, *ex* Police Officer.



Surveyor-General's Office,
Colombo, October 18, 1920.

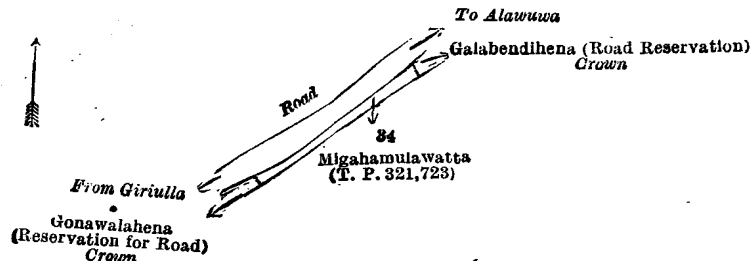
Scale of 4 Chains to an Inch.

F. J. SALMON,
for Acting Surveyor-General.

II.—Block survey preliminary plan 468.

Lot.	Name of Land.	Extent, A. R. P.
34	Reservation for road	0 0 15

and bounded as follows: on the north by a road from Giriulla to Alawuwa, Galabendihena (road reservation) declared to be the property of the Crown under the Waste Lands Ordinances; on the east by Galabendihena (road reservation) declared to be the property of the Crown under the Waste Lands Ordinances, Migahamulawatta sold by the Crown (T. P. 321,723); on the south by Migahamulawatta sold by the Crown (T. P. 321,723), Gonawalahena (reservation for road) declared to be the property of the Crown under the Waste Lands Ordinances; on the west by Gonawalahena (reservation for road) declared to be the property of the Crown under the Waste Lands Ordinances, the road from Giriulla to Alawuwa.



Surveyor-General's Office,
Colombo, October 18, 1920.


Scale of 4 Chains to an Inch.

F. J. SALMON,
for Acting Surveyor-General.

III.—Block survey preliminary plan 468.

Lot.	Name of Land.	Extent, A. R. P.
38	Reservation for road	0 0 11

and bounded as follows: on the north by a road from Giriulla to Alawuwa; on the east by Nekatiyahena (private); on the south by Kadawallawatta sold by the Crown (T. P. 315,363); and on the west by Kadawalahena (road reservation) declared to be the property of the Crown under the Waste Lands Ordinances.



Surveyor-General's Office,
Colombo, October 18, 1920.


Scale of 4 Chains to an Inch.

F. J. SALMON,
for Acting Surveyor-General.

IV.—Block survey preliminary plan 468.

Lot.	Name of Land.	Extent, A. R. P.
40	Reservation for road	0 0 10

and bounded as follows: on the north by Galwalakumburapillewa (private), and an ela; on the east by an ela; on the south by the road from Giriulla to Alawuwa; and on the west by Welikumburapillewahena (road reservation) declared to be the property of the Crown under the Waste Lands Ordinances.



Surveyor-General's Office,
Colombo, October 18, 1920.

Scale of 4 Chains to an Inch.

F. J. SALMON,
for Acting Surveyor-General.

Kurunegala S. O. 26—1921.

Kurunegala Notice No. 7,787.

Notice under "The Waste Lands Ordinances of 1897, 1899, 1900, and 1903."

TAKE notice that unless within three months from March 18, 1921, the persons, if any, who claim any interest in the lands hereinafter mentioned or in any one or more of such lands or to some interest therein make claim in person or in writing to the said lands or any of them or to some interest therein to N. A. Hampton, Esq., Special Officer appointed under section 28 of "The Waste Lands Ordinances of 1897, 1899, 1900, and 1903," at his office at Colombo:

Such Special Officer, in pursuance of the powers vested in him by the said Ordinances, will declare by writing under his hand that the said lands, or such of them as to which no claim has been made, are the property of the Crown.

N. A. HAMPTON,
Special Officer.

NOTE.—A claim to a right of way over the said lands or any of them is a claim to an interest in the land or lands.

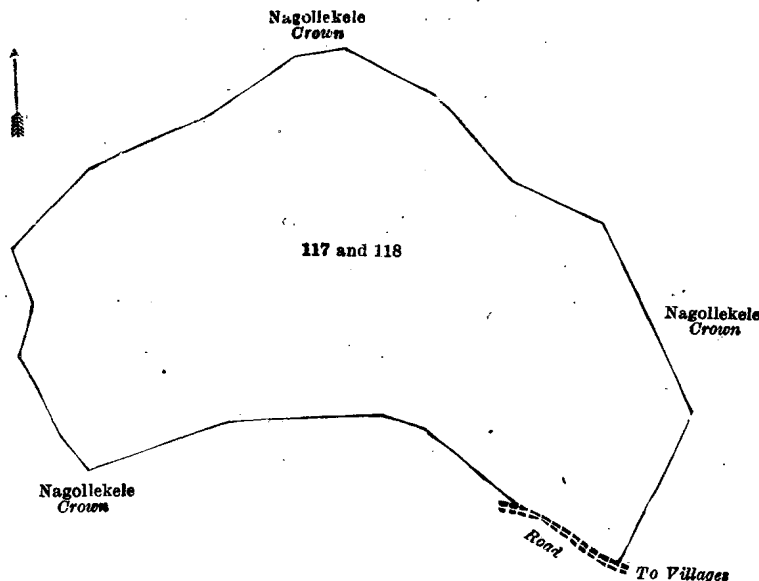
Description of the Lands referred to.

The following lots situated in the village of Uda Inguruwatta, in the Gannawe korale of the Weudawili hatpattu of the Kurunegala District, in the North-Western Province, as described in the annexed diagrams:—

I.—Preliminary plan 1,528.

Lot.	Name of Land.	Extent, A. R. P.
117	Nagollakele Pahalahena	6 0 35
118	Nagollakele Ihalahena	2 1 24
		8 2 19

and bounded as follows: on the north by Nagollekele declared to be the property of the Crown under the Waste Lands Ordinances; on the east by Nagollekele declared to be the property of the Crown under the Waste Lands Ordinances; on the south by a road, Nagollekele declared to be the property of the Crown under the Waste Lands Ordinances; on the west by Nagollekele declared to be the property of the Crown under the Waste Lands Ordinances.



Surveyor-General's Office,
Colombo, April 25, 1917.

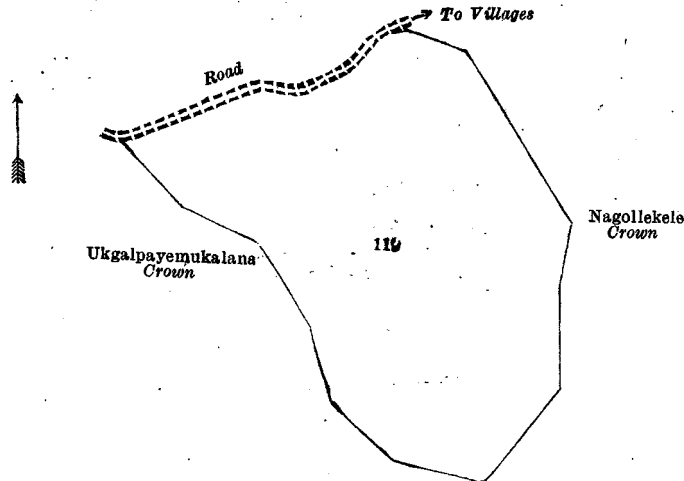
Scale of 4 Chains to an Inch.

A. H. G. DAWSON,
for Surveyor-General.

II.—Preliminary plan 1,528.

Lot.	Name of Land.	Extent, A. R. P.
119	Haramagehena	4 3 33

and bounded as follows: on the north by a road to the village; on the east by Nagollekele declared to be the property of the Crown under the Waste Lands Ordinances; on the south by Nagollekele declared to be the property of the Crown under the Waste Lands Ordinances, Ukgalpayemukalana declared to be the property of the Crown under the Waste Lands Ordinances; on the west by Ukgalpayemukalana declared to be the property of the Crown under the Waste Lands Ordinances.



Surveyor-General's Office,
Colombo, April 25, 1917.

Scale of 4 Chains to an Inch.

A. H. G. DAWSON,
for Surveyor-General.

Kurunegala S. O. 27—1921.

FINAL ORDERS.

It is hereby notified for general information that after lot 66r and before lot 66t in line 8 of Final Order, Ratnapura S. O. No. 540, published in *Gazette* No. 7,161 of March 11, 1921, the following lot number should be read, viz., 66q.

Land Settlement Office,
Colombo, March 14, 1921.

M. M. WEDDERBURN,
Special Officer.

Matale S. O No. 82.

Order under Section 4, Sub-section (1), of "The Waste Lands Ordinances of 1897, 1899, 1900, and 1903," declaring Land to be Crown Property.

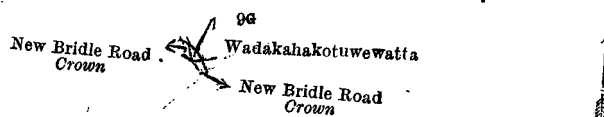
In the matter of the land commonly called or known as New Bridle road, situate in the village of Rattota (at Rattota town), in the Pallesiya pattu of the Matale East of the Matale District, in the Central Province, and of "The Waste Lands Ordinances of 1897, 1899, 1900, and 1903."

WHEREAS in pursuance of section 1 of the said Ordinances it was duly notified on the 5th day of March, 1920, that if no claim to the land commonly called or known as New Bridle road, situate in the village of Rattota (at Rattota town), in the Pallesiya pattu of the Matale East of the Matale District, in the Central Province, containing in extent 1 perch and shown as lot 9g in preliminary plan 6,862 and in the annexed diagram, was made to Frederick Lewis, Special Officer appointed under section 28 of the said Ordinances, within the period of three months from the date specified in such notice, such land would be declared the property of the Crown, and dealt with on account of the Crown (*vide* Notice No. 7,494):

And whereas Wattusudage Asanaris Silva made claim thereto, and whereas the said claimant has withdrawn his claim to the said land, I, Frederick Lewis, Special Officer appointed under section 28 of the said Ordinances, under and by virtue of the powers vested in me in that behalf by section 4 of the said Ordinances, do hereby on this 17th day of December, 1920, order and declare under section 4, sub-section (1), of the said Ordinances, that the said land, as more fully described herein below, is the property of the Crown.

Description of the Land referred to.

The land commonly called or known as New Bridle road, situated in the village of Rattota (at Rattota town), in the Pallesiya pattu of the Matale East of the Matale District, in the Central Province, containing in extent 1 perch, and shown as lot 9g in preliminary plan 6,862 and in the annexed diagram, and bounded as follows: on the north and east by Wadakahakotuwewatta claimed by Asanaris Bass; on the south by the New Bridle road to be declared the property of the Crown under the Waste Lands Ordinances; on the west by the New Bridle road declared to be the property of the Crown under the Waste Lands Ordinances.



Surveyor-General's Office,
Colombo, November 23, 1920.

Scale of 4 Chains to an Inch.

G. K. THORNHILL,
for Surveyor-General.

December 17, 1920.

FREDERICK LEWIS,
Special Officer.

Matale S. O. No. 83.**Order under Section 2 of "The Waste Lands Ordinances of 1897, 1899, 1900, and 1903,"
declaring Lands to be Crown Property.**

In the matter of the lands commonly called or known as New Bridle road, situate in the village of Rattota (at Rattota town), in the Pallesiya pattu of the Matale East of the Matale District, in the Central Province, and of "The Waste Lands Ordinances of 1897, 1899, 1900, and 1903."

THE notice required by section 1 of "The Waste Lands Ordinances of 1897, 1899, 1900, and 1903," having been duly published in manner prescribed by that section in respect of the above-named lands (*vide* Notice No. 7,494), and no claim having been made to the said lands or to any interest therein within the period of three months from the date specified in the said notice, I, Frederick Lewis, Special Officer appointed under section 28 of the said Ordinances, under and by virtue of the powers vested in me in that behalf by section 2 of the said Ordinances, do hereby on this 17th day of December, 1920, order and declare that the said lands, as more fully described herein below, situate in the village of Rattota (at Rattota town), in the Pallesiya pattu of the Matale East of the Matale District, in the Central Province, and shown as lots 9B, 9D, 9E, 9F in preliminary plan 6,862 and in the annexed diagram, and containing in extent 14 perches, are the property of the Crown.

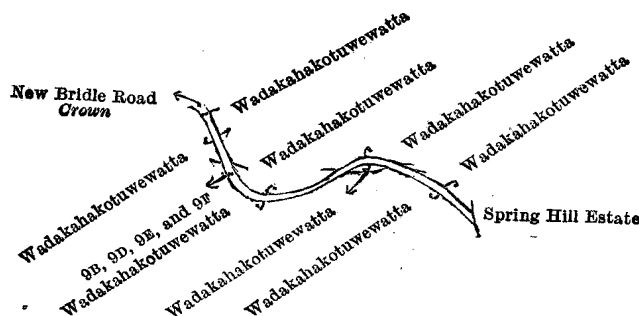
Description of the Lands referred to.

The following lots situated in the village of Rattota (at Rattota town), in the Pallesiya pattu of the Matale East of the Matale District, in the Central Province, as described in the annexed diagram:—

Preliminary plan 6,862.

Lot.	Name of Land.	Extent, A. R. P.	Lot.	Name of Land.	Extent, A. R. P.
9B ..	New Bridle road	.. 0 0 2	9F ..	New Bridle Road	.. 0 0 3
9D ..	Do. 0 0 4			
9E ..	Do. 0 0 5			0 0 14

and bounded as follows: on the north by Wadakahakotuwewatta claimed by Joseph Costa and brothers; on the east by Spring Hill estate sold by the Crown; on the south by Wadakahakotuwewatta claimed by Joseph Costa and brothers; on the west by New Bridle road to be declared the property of the Crown under the Waste Lands Ordinances.



Surveyor-General's Office,
Colombo November 23, 1920.

Scale of 4 Chains to an Inch.

G. K. THORNHILL,
for Surveyor-General.

December 17, 1920.

FREDERICK LEWIS,
Special Officer.

Hambantota S. O. No. 1,651.**Order under Section 2 of "The Waste Lands Ordinances of 1897, 1899, 1900, and 1903,"
declaring Lands to be Crown Property.**

In the matter of the lands commonly called or known as Galgodahena, Kirama-ara (stream), &c., situate in the village of Ittademaliya, in the West Giruwa pattu of the Hambantota District, in the Southern Province, and of "The Waste Lands Ordinances of 1897, 1899, 1900, and 1903."

THE notice required by section 1 of "The Waste Lands Ordinances of 1897, 1899, 1900, and 1903," having been duly published in manner prescribed by that section in respect of the above-named lands (*vide* Notice No. 7,094), and no claim having been made to the said lands or to any interest therein within the period of three months from the date specified in the said notice, I, Frederick Lewis, Special Officer appointed under section 28 of the said Ordinances, under and by virtue of the powers vested in me in that behalf by section 2 of the said Ordinances, do hereby on this 21st day of December, 1920, order and declare that the said lands, as more fully described herein below, situate in the village of Ittademaliya, in the West Giruwa pattu of the Hambantota District, in the Southern Province, and shown as lots 55, 157, 8J, 8K, 156, 98D, 155, 102G1, 102H1, 155½, and 156½ in block survey preliminary plan 227 and in the annexed diagrams, and containing in extent 12 acres 3 roods and 29 perches, are the property of the Crown.

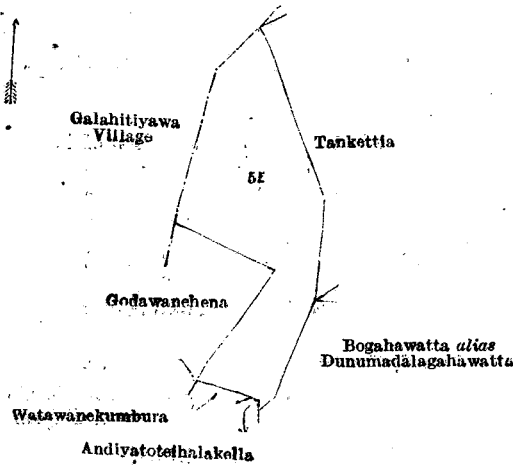
Description of the Lands referred to.

The following lots situated in the village of Ittademaliya, in the West Giruwa pattu of the Hambantota District, in the Southern Province, as described in the annexed diagrams:—

I.—Block survey preliminary plan 227.

Lot.	Name of Land.	Extent, A. R. P.
55 ..	Galgodehena 5 1 34

and bounded as follows: on the north by the village limit of Galahitiyawa, Tankettia claimed by Don C. G. Vellappulli, *ex* Arachchi, and others; on the east by Tankettia claimed by Don C. G. Vellappulli, *ex* Arachchi, and others, Bogahawatta *alias* Dunumadalagahawatta claimed by Munasin Patiranage Don Davith and others; on the south by Andiya-toteihalakella claimed by D. C. G. Vellappulli and others, Watawanekumbura claimed by Abeyaisinarayana Don Thidoris; on the west by Godawanehena claimed by Werappuli Radage Babuna, the village limit of Galahitiyawa.



Surveyor-General's Office,
Colombo, November 25, 1918.

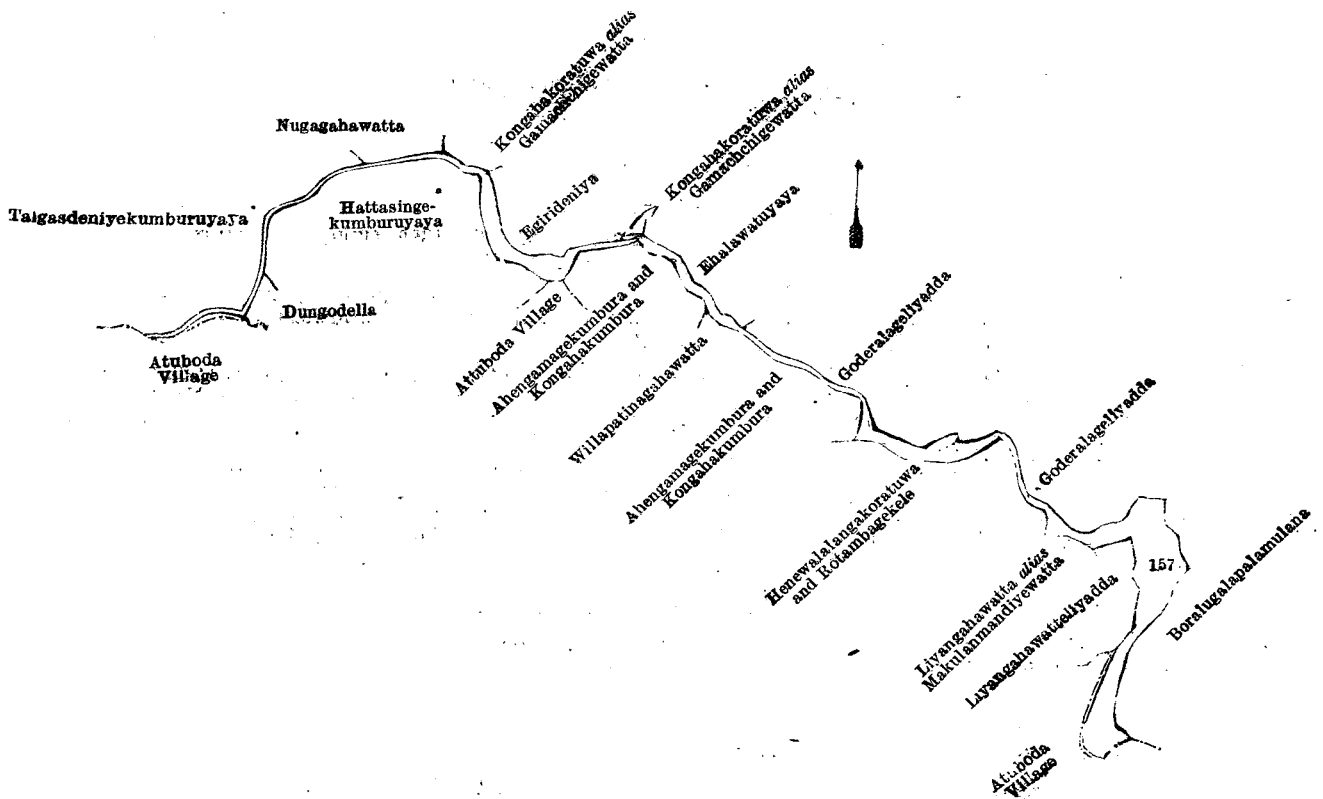
Scale of 8 Chains to an Inch.

C. R. LUNDIE,
for Surveyor-General.

II.—Block survey preliminary plan 227.

Lot.	Name of Land.	Extent, A. R. P.
157	Kirama-ara (stream)	3 1 0

and bounded as follows : on the north by Nugagahawatta claimed by Hattasinge Don Samel and others, Kongahakoratuwa *alias* Gamachchigewatta claimed by Don Dines Gunasekera Vellappulli and another, Egirideniya claimed by Don Dines Gunasekera Vellappulli and others, Kongahakoratuwa *alias* Gamachchigewatta claimed by Don Dines Gunasekera and another, Ehalawatuyaya claimed by K. Don Davit and others, Goderalageliyadda claimed by Jayawickrama Heen Appu ; on the east by Goderalageliyadda claimed by Jayawickrama Heen Appu, Borahugalapalamulana claimed by U. L. M. Abdul Rahiman ; on the south by the village limit of Atuboda, Liyangahawatteliyadda claimed by A. G. Elias, Liyangahawatta *alias* Mukalanmandiyewatta claimed by Abeysingama Achchige Eliashamy, Henewalalangakoratuwa and Rotambagekele claimed by L. A. Don Kottan and others, Ahengamagekumbura and Kongahakumbura claimed by Don Theodoris Abeysirinarayana and others, Willapatinagahawatta (private), Ahengamagekumbura and Kongahakumbura claimed by Don Theodoris Abeysirinarayana and others, the village limit of Atuboda, Hattasingekumburuyaya (private), Dungodella claimed by Don Dines Gunasekera Vellappulli and others, the village limit of Atuboda ; on the west by Talgasdeniyekumburuyaya (private), Nugagahawatta claimed by Hattasinge Don Samel and others.



Surveyor-General's Office,
Colombo, November 25, 1918.

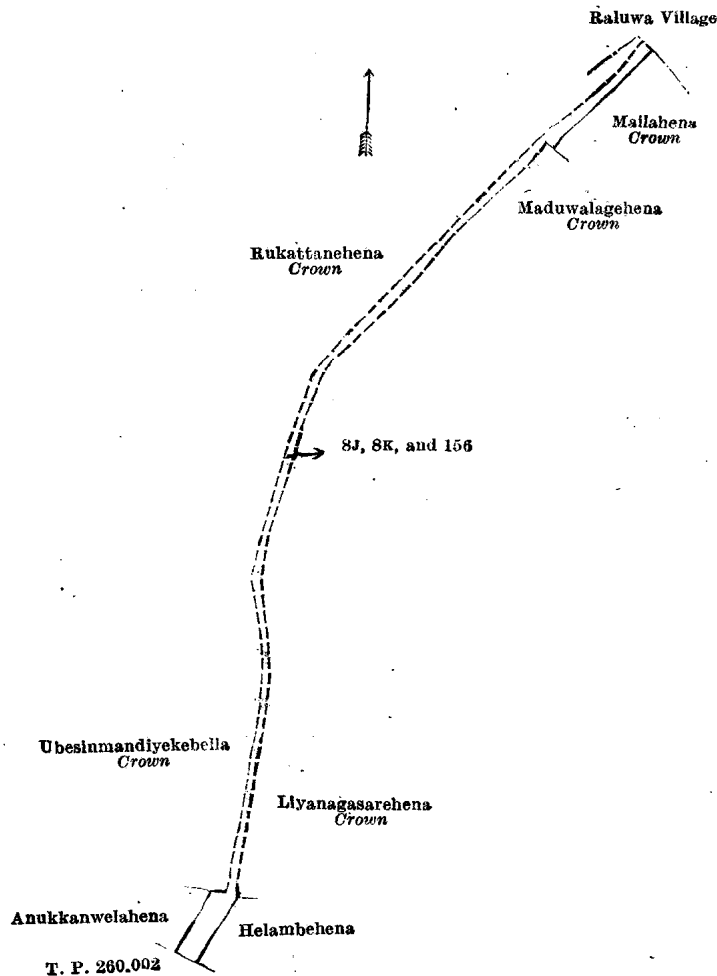
Scale of 8 Chains to an Inch.

C. R. LUNDIE,
for Surveyor-General.

III.—Block survey preliminary plan 227.

Lot.	Name of Land.	Extent, A. R. P.
8j ..	Road reservation	0 0 5
8k ..	Do.	0 0 5
156 ..	Gansabhawa road	0 2 0
		0 2 10

and bounded as follows : on the north by Rukattanehena to be declared the property of the Crown under the Waste Lands Ordinances ; on the east by the village limit of Raluwa, Mailahena belonging to the Crown, Maduwalagehena to be declared the property of the Crown under the Waste Lands Ordinances, Liyanagasarehena to be declared the property of the Crown under the Waste Lands Ordinances, Helambehehena claimed by Marambe Vidanegamage Dingi Appoo ; on the south by Helambehehena claimed by Marambe Vidanegamage Dingi Appoo, T. P. 260,002 ; on the west by Anukkanwelahena claimed by Samaranayaka Kattasinge Don Migel, Ubesinmandiyekebella to be declared the property of the Crown under the Waste Lands Ordinances, Rukattanehena to be declared the property of the Crown under the Waste Lands Ordinances.



Surveyor-General's Office,
Colombo, November 15, 1920.

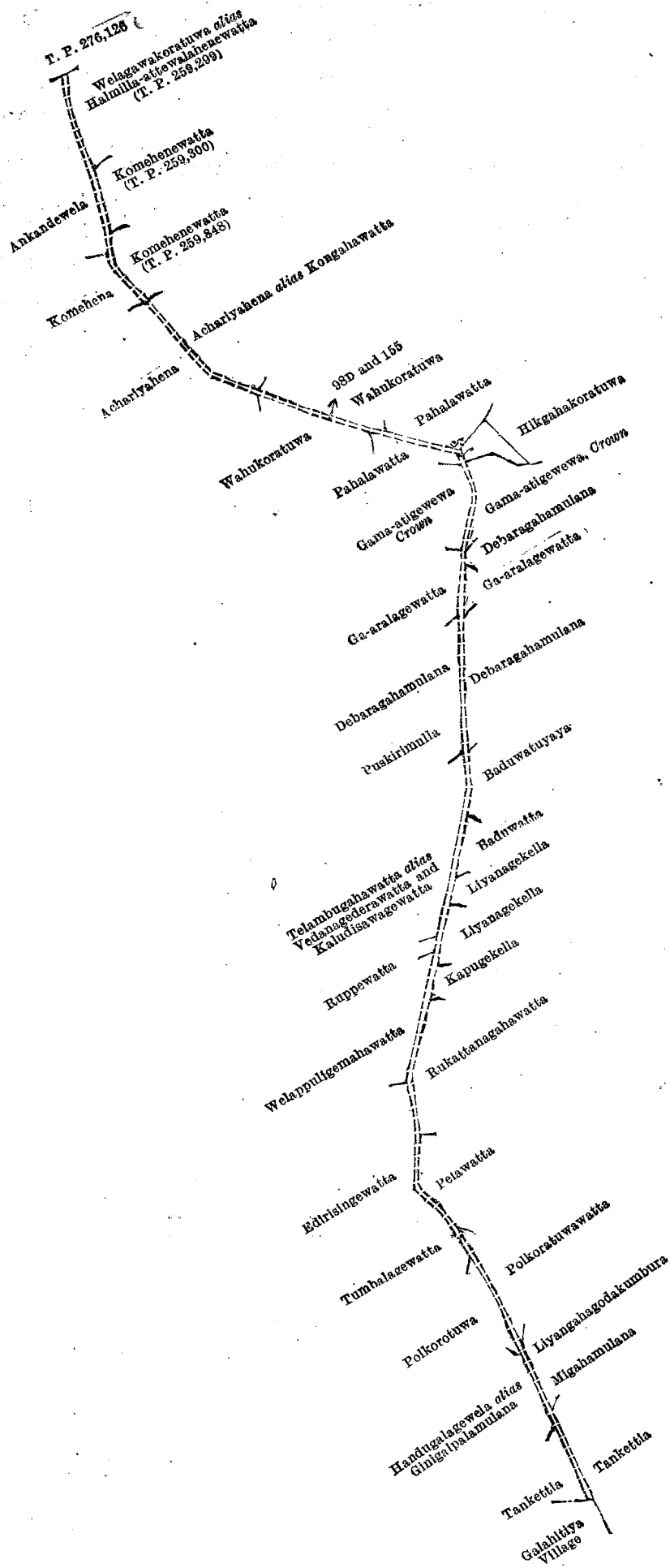
Scale of 4 Chains to an Inch.

G. K. THORNHILL,
for Surveyor-General.

IV.—Block survey preliminary plan 227.

Lot.	Name of Land.	Extent, A. R. P.
98D ..	Hompalawalpittaniya (burial ground)	0 1 25
155 ..	Gansabhawa road	2 0 12
		2 1 37

and bounded as follows : on the north by Tankettia (private), Handugalagewela *alias* Ginigalpamulana claimed by Don Carolis Gunasekera Wellappuli, Polkoratuwa (private), Tumbalagewatta claimed by Nirellage Davit and others, Edirisingewatta (private), Welappuligemahawatta claimed by Don Andrayas Gunasekera Velappuli, Ruppewatta (private), Telambugahawatta *alias* Vidanagederawatta and Kaludisawagewatta (private), Puskirimulla (private), Debaragahamulana (private), Gaaralagewatta (private), Gama-atigewewa declared to be the property of the Crown under the Waste Lands Ordinances, Pahalawatta (private), Wahukoratuwa (private), Achariyahena (private), Komehena sold by the Crown, Ankandewela (private) ; on the east by T. P. 276,126, Welagawakoratuwa *alias* Halmilla-attewalohenewatta (T. P. 259,299), Komehenewatta (T. P. 259,300), Komehenewatta (T. P. 259,848), Achariyahena *alias* Kongahawatta (private), Wahukoratuwa (private), Pahalawatta (private), Hikgahakoratuwa (private) ; on the south by Gama-atigewewa declared to be the property of the Crown under the Waste Lands Ordinances, Debaragahamulana claimed by D. D. G. Wellappuli, Gaaralagewatta (private), Debaragahamulana claimed by D. D. G. Wellappuli, Baduwatuyaya (private), Baduwatta (private), Liyanagekella (private), Kapugekella (private), Rukattanagahawatta (private), Pelawatta (private), Polkoratuwawatta (private), Liyangahagodakumbura (private), Migahamulana claimed by Don Saunderis Gunasekera Wellappuli and others, Tankettia (private) ; on the west by the village limit of Galahitiya.



Surveyor-General's Office,
Colombo, November 15, 1920.

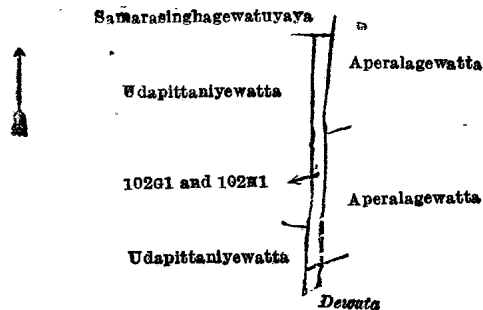
Scale of 8 Chains to a Inch.

G. K. THORNHILL,
for Surveyor-General.

V.—Block survey preliminary plan 227.

Lot.	Name of Land.	Extent, A. R. P.
102G1 ..	Aperalagewatta (dewata) ..	0 0 12
102H1 ..	Udapittaniyawatta (dewata) ..	0 0 9
		0 0 21

and bounded as follows: on the north by Samarasinghagewatuyaya (private); on the east by Aperalagewatta claimed by Samaranyaka Weerasingha Kankanage Babappu; on the south by dewata; on the west by Udapittaniyawatta (private), Udapittaniyawatta claimed by Munasin Kankanage Don Davith and another.



Surveyor-General's Office,
Colombo, November 15, 1920.

Scale of 4 Chains to an Inch.

G. K. THORNHILL,
for Surveyor-General.

VI.—Block survey preliminary plan 227.

Lot.	Name of Land.	Extent, A. R. P.
155½ ..	Gansabhawa road ..	0 3 36
156½ ..	Do. ..	0 0 11
		1 0 7

and bounded as follows; on the north by Halmilla-attawilshena *alias* Wewawatta claimed by M. Bala Appu, Wewagawatta (private), Anukkanwalehena (private), Anukkanwalehena claimed by Hattasinge Don Migel, T. P. 260,002, Seruwahena (private), Helambehena to be declared the property of the Crown under the Waste Lands Ordinances, Pittanihena to be declared the property of the Crown under the Waste Lands Ordinances; on the east by the village limit of Keppitiyawa; on the south by Ranawarahena to be declared the property of the Crown under the Waste Lands Ordinances, Seruwahena to be declared the property of the Crown under the Waste Lands Ordinances, Hattasingeanukkanwelahena (private), Anukkanwelahena (private), Imbulgankorattawa claimed by Madurapperumage Kottan; on the west by T. P. 276,126.

[For Diagram see page 386.]

Kurunegala S. O. No. 3,074.

Order under Section 4, Sub-section (1), of "The Waste Lands Ordinances of 1897, 1899, 1900, and 1903."

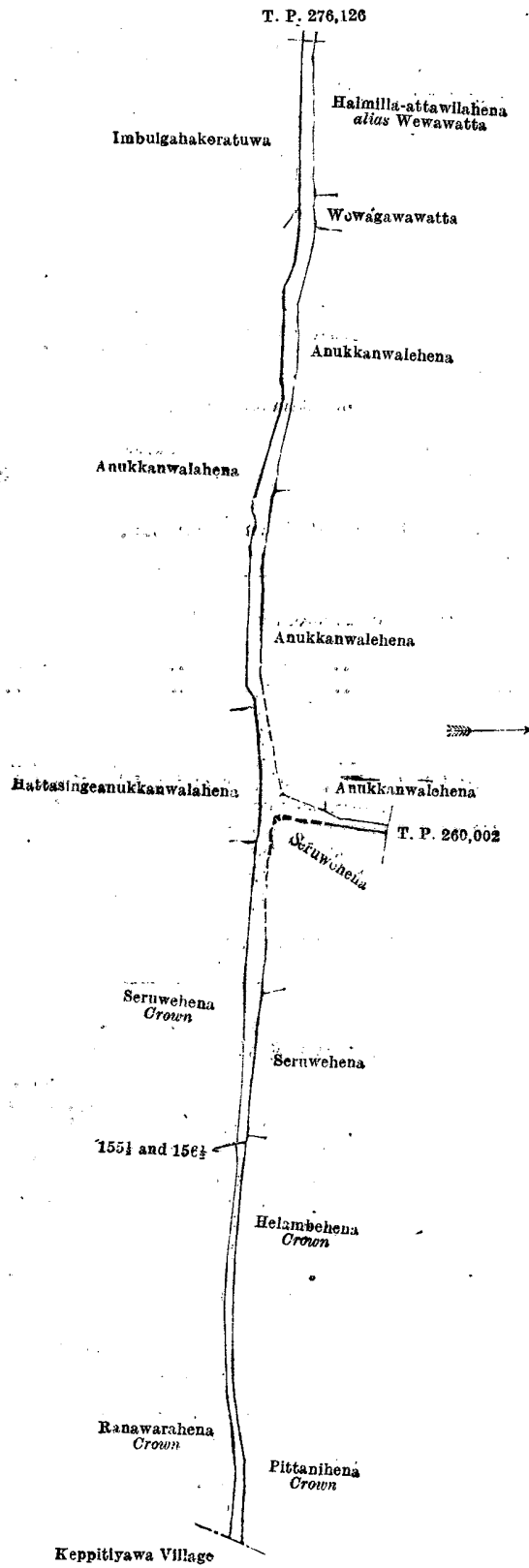
In the matter of the land commonly called or known as Batuwewahenyaya, situate in the village of Batuwewa, in the Mahagalboda Megoda korale of the Weudawili hatpattu of the Kurunegala District, in the North-Western Province, and of "The Waste Lands Ordinances of 1897, 1899, 1900, and 1903."

WHEREAS in pursuance of section 1 of the said Ordinances it was duly declared and notified on the 24th day of October, 1919, that if no claim to the land commonly called or known as Batuwewahenyaya, situate in the village of Batuwewa, in the Mahagalboda Megoda korale of the Weudawili hatpattu of the Kurunegala District, in the North-Western Province, containing in extent 91 acres and 30 perches and shown as lot 2 in preliminary plan 4,881, and in the annexed diagram, was made to Howard Orme Fox, Special Officer appointed under section 28 of the said Ordinances, within the period of three months from the date specified in the said notice, such land would be declared the property of the Crown, and dealt with on account of the Crown (*vide* Notice No. 7,380):

And whereas (1) Mahamarakkalage Carolis Fernando and (2) Mahamarakkalage Thelenis *alias* Themis Fernando, made claim thereto, and I, Walter Ernest Wait, Special Officer appointed under section 28 of the said Ordinances, made due inquiry into such claim, and whereas the said claimants and I, with the consent of His Excellency the Governor, came to an agreement in writing dated the 30th day of July, 1920, concerning the said land, under section 4, sub-section (1), of the said Ordinances, whereby it was agreed that Don Lewis Joseph Wijewardene of Colombo should be declared the purchaser of the said land upon payment on or before the 30th day of October, 1920, to the Settlement Officer, of a sum of Rupees One thousand Six hundred and Forty-two only (Rs. 1,642), as the purchase amount of the said land, and whereas the said amount has been duly paid by the said claimant, the aforesaid Don Lewis Joseph Wijewardene of Colombo is hereby, in pursuance of the agreement afore-mentioned, declared to be the purchaser of the said land, as more fully described herein below.

Description of the Land referred to.

The land commonly called or known as Batuwewahenyaya, situated in the village of Batuwewa, in the Mahagalboda Megoda korale of the Weudawili hatpattu of the Kurunegala District, in the North-Western Province, containing in extent 91 acres and 30 perches, and shown as lot 2 in preliminary plan 4,881 and in the annexed diagram, and bounded as follows: on the north by the village limit of Amunugama, Pasandehena claimed by B. Wastuwa, Batuwewahenyaya (reservation for Deduru-oya and Maladola) to be declared the property of the Crown under the Waste Lands Ordinances; on the east by Batuwewahenyaya (reservation for Deduru-oya and Maladola) to be declared the property of the Crown under the Waste Lands Ordinances; on the south by Addanduwawa, Crown forest; on the west by the village limits of Ratmale and Amunugama.



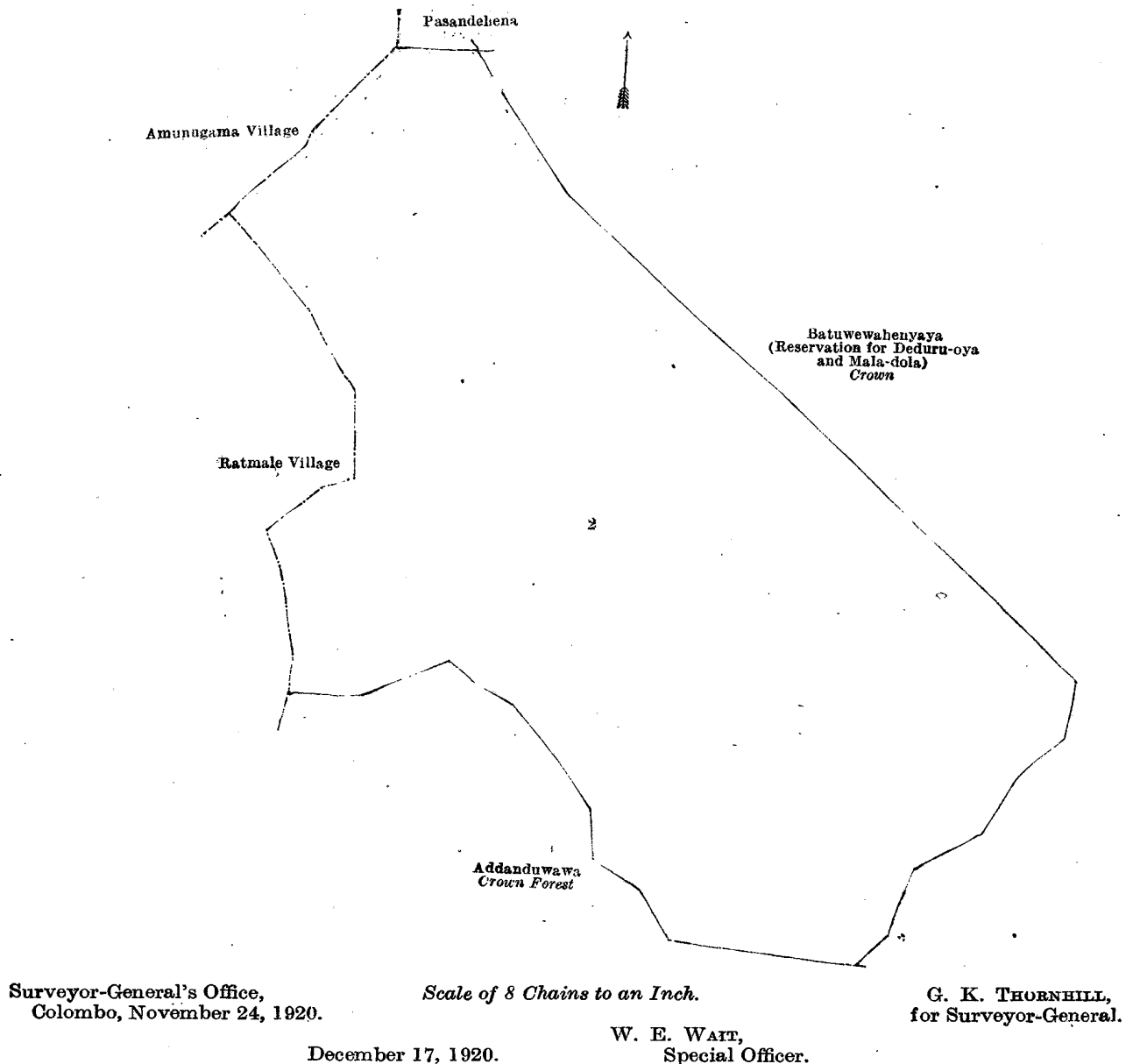
Surveyor-General's Office,
Colombo, November 15, 1920.

Scale of 4 Chains to an Inch.

G. K. THORNHILL,
for Surveyor-General.

December 21, 1920.

FREDERICK LEWIS,
Special Officer.



Surveyor-General's Office,
Colombo, November 24, 1920.

Scale of 8 Chains to an Inch.

G. K. THORNHILL,
for Surveyor-General.

December 17, 1920.

W. E. WAIT,
Special Officer.

Kurunegala S. O. No. 3,075.

Order under Section 4, Sub-section (1), of "The Waste Lands Ordinances of 1897, 1899, 1900, and 1903," declaring Lands to be Crown Property.

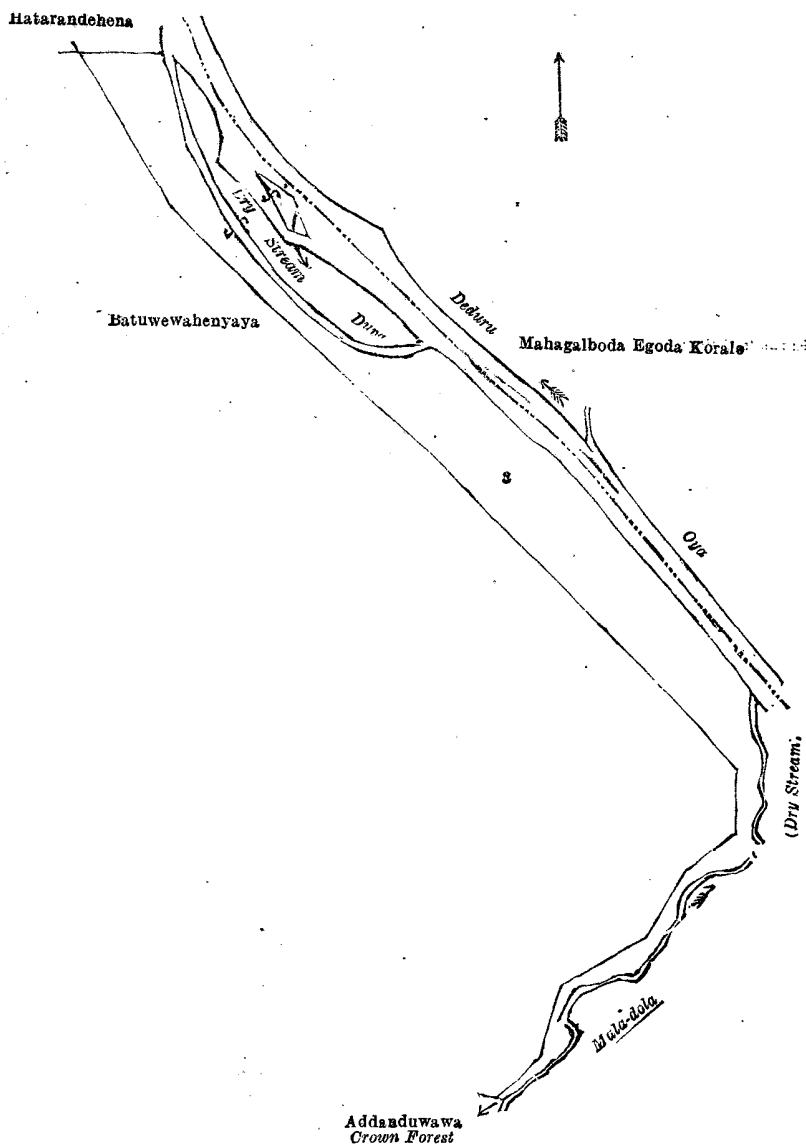
In the matter of the land commonly called or known as Batuwewahenyaya (reservation for Deduru-oya and Mala-dola), situate in the village of Batuwewa, in the Mahagalboda Megoda korale of the Weudawili hatpattu of the Kurunegala District, in the North-Western Province, and of "The Waste Lands Ordinances of 1897, 1899, 1900, and 1903."

WHEREAS in pursuance of section 1 of the said Ordinances it was duly notified on the 24th day of October, 1919, that if no claim to the land commonly called or known as Batuwewahenyaya (reservation for Deduru-oya and Mala-dola), situate in the village of Batuwewa, in the Mahagalboda Megoda korale of the Weudawili hatpattu of the Kurunegala District, in the North-Western Province, containing in extent 14 acres and 1 perch and shown as lot 3 in preliminary plan 4,881, and in the annexed diagram; was made to Howard Orme Fox, Special Officer appointed under section 28 of the said Ordinances, within the period of three months from the date specified in such notice, such land would be declared the property of the Crown, and dealt with on account of the Crown (*vide* Notice No. 7,380):

And whereas (1) Mahamarakkalage Carolis Fernando, (2) ditto Thelenis *alias* Themis Fernando, (3) Ranawaka Achchige Henry de Alwis, and (4) Parakara Mudiyansele Dingiri Menika for themselves and (5) Ekanayaka Mudiyansele Banda, on behalf of (5*a*) Ekanayaka Mudiyansele Menikhamy made claim to the above-mentioned lot 3; and whereas the said 1st and 2nd claimants entered into an agreement in writing dated the 30th day of July, 1920; whereby, in consideration of Don Lewis Joseph Wijewardena of Colombo being declared the purchaser of lot 2 of the notice and of the preliminary plan 4,881, upon payment to the Settlement Officer, on or before the 30th day of October, 1920, of a sum of Rupees One thousand Six hundred and Forty-two only (Rs. 1,642), they withdrew their claims to the above-mentioned lot 3 of this order; and whereas the said 3rd claimant, the 4th claimant, and her husband, Edirisin Mudiyansele Menikrala as consenting to her agreement, the 5th and (5*a*) claimants withdrew claim to the above-mentioned lot 3 of this order; I, Walter Ernest Wait, Special Officer appointed under section 28 of the said Ordinances, under and by virtue of the powers vested in me in that behalf by section 4 of the said Ordinances, do hereby on this 17th day of December, 1920, order and declare, under section 4, sub-section (1), of the said Ordinances, that the said land, as more fully described herein below, is the property of the Crown.

Description of the Land referred to.

The land commonly called or known as Batuwegahenyaya (reservation for Dedura-oya and Mala-dola), situated in the village of Batuwewa, in the Mahagalboda Megoda korale of the Weudawili hatpattu of the Kurunegala District, in the North-Western Province, containing in extent 14 acres and 1 perch, and shown as lot 3 in preliminary plan 4,881 and in the annexed diagram, and bounded as follows: on the north by Hatara-andehena claimed by K. Heratham, Deduru-oya (the boundary of the Mahagalboda Egoda korale); on the east by Deduru-oya (the boundary of the Mahagalboda Egoda korale), Mala-dola (dry stream); on the south by Mala-dola (dry stream), Addanduwawa Crown forest; on the west by Batuwegahenyaya sold to Don Lewis Joseph Wijewardene of Colombo under the Waste Lands Ordinances.



Surveyor-General's Office,
Colombo, November 24, 1920.

Scale of 8 Chains to an Inch.

G. K. THORNHILL,
for Surveyor-General.

December 17, 1920.

W. E. WAIT,
Special Officer.

Ratnapura S. O. No. 541.

**Order under Section 4, Sub-section (1), of "The Waste Lands Ordinances of 1897, 1899, 1900, and 1903,"
declaring Lands to be Crown Property.**

In the matter of the lands commonly called or known as Anichchiyagewattehenyaya, Bibilatenneyaya (exclusive of the footpath passing through the land), and Netuwekandehenyaya, situate in the village of Godakumbura, in the Meda korale of the Ratnapura District, in the Province of Sabaragamuwa, and of "The Waste Lands Ordinances of 1897, 1899, 1900, and 1903."

WHEREAS in pursuance of section 1 of the said Ordinances it was duly notified on the 26th day of July, 1912, that if no claim to the lands commonly called or known as Anichchiyagewattehenyaya, Bibilatenneyaya (exclusive of the footpath passing through the land), and Netuwekandehenyaya, situate in the village of Godakumbura, in the Meda korale of the Ratnapura District, in the Province of Sabaragamuwa, containing in extent 246 acres 1 rood and 3 perches, and shown as lots 3 and 3B in block survey preliminary plan 45, and in the annexed diagrams, was made to Howard Orme Fox, Special Officer appointed under section 28 of the said Ordinances, within the period of three months from the date specified in such notice, such lands would be declared the property of the Crown, and dealt with on account of the Crown (*vide* Notice No. 4,471):

And whereas Samuel David Mahawalatenne, Ratemahatmaya, made claim thereto, and whereas the said claimant having died during the pendency of the inquiry, the following: (1) Jane Agnes Sophia Mahawalatenne Jayawardena Kumarihamy, (2) Rosamund Hilda Constance Mahawalatenne Ratwatte Kumarihamy, (3) Mabel Augusta Florence Mahawalatenne Ellawala Kumarihamy, (4) Ellen Mahawalatenne Gunasekera Kumarihamy, and (5) Ezline Mahawalatenne Ellawala Kumarihamy were substituted as claimants; and whereas the said 1st to 5th claimants entered into 5 agreements in writing dated the 20th day of November, 1919, 23rd day of October, 1919, 21st day of October, 1919, 21st day of October, 1919, and 21st day of October, 1919, respectively, whereby in consideration of (a) the Settlement Officer settling as private property otherwise than under the Waste Lands Ordinances lot 4 of the notice and of the block survey preliminary plan 45 and (b) their being declared the owners of 100 acres more or less of lot 3 of the notice and of the block survey preliminary plan 45, now shown as lot 3A in the same plan, they withdrew claim to the aforesaid lots 3 and 3B of this order; I, Walter Ernest Wait, Special Officer appointed under section 28 of the said Ordinances, under and by virtue of the powers vested in me in that behalf by section 4 of the said Ordinances, do hereby on this 11th day of December, 1920, order and declare, under section 4, sub-section (1), of the said Ordinances, that the said lands, as more fully described herein below, are the property of the Crown.

Description of the Land referred to.

The following lots situated in the village of Godakumbura, in the Meda korale of the Ratnapura District, in the Province of Sabaragamuwa, as described in the annexed diagrams:—

I.—Block survey preliminary plan 45.

Lot.	Name of Land.	Extent, A. R. P.
3	Anichchiyagewattehenyaya Bibilatenneyaya	217 2 23

(Exclusive of the footpath passing through the land.)

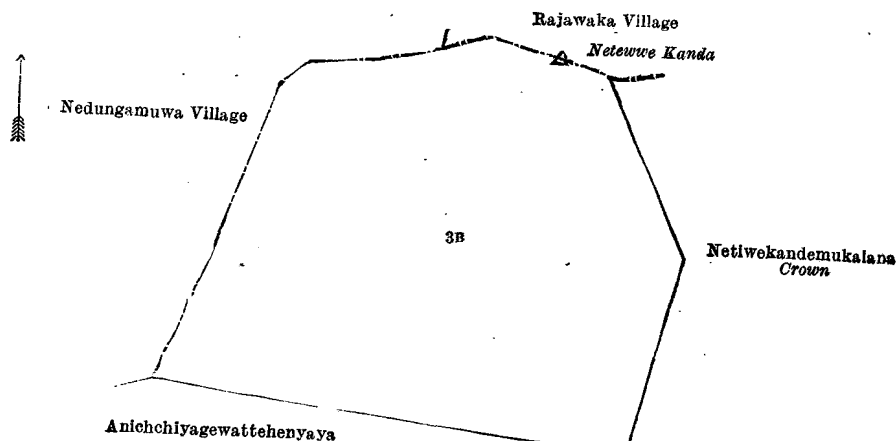
and bounded as follows: on the north by Godakumbura-ara (the village limit of Attallewela), Lunumedillearawa claimed by the Mahawalatenne family, Godakumbura-ara (the village limit of Attallewela), Palleagalakumbura claimed by the Mahawalatenne family, Kahatagasgoda claimed by the Mahawalatenne family, Tengoda claimed by the Mahawalatenne family, Medakella claimed by the Mahawalatenne family, Dorandakella claimed by the Mahawalatenne family, Meegahawatta claimed by the Mahawalatenne family, Kanumulketiya claimed by the Mahawalatenne family, Gamagearawa claimed by the Mahawalatenne family, Bibilearawa claimed by the Mahawalatenne family, Aswedduma claimed by the Mahawalatenne family, Godakumbura-ara, Yahala-arawa claimed by the Mahawalatenne family, Arawa (private), Anichchiyagewattehenyaya to be declared the property of Jane Agnes Sophia Mahawalatenne Jayawardena Kumarihamy and four others under the Waste Lands Ordinances, a footpath, the village limit of Rajawaka (Nikaul-oya), Nikanlayemukulana declared to be the property of the Crown under the Waste Lands Ordinances; the village limit of Rajawaka (Nikaul-oya), the village limit of Rajawaka; on the east by the village limit of Rajawaka; on the south by a footpath, Bibilatennemukulana declared to be the property of the Crown under the Waste Lands Ordinances, a footpath, Bibilatennemukulana declared to be the property of the Crown under the Waste Lands Ordinances, the village limit of Handagiriya; on the west by the village limit of Handagiriya, Godakumbura-ara.

[For Diagram see page 390.]

II.—Block survey preliminary plan 45.

Lot.	Name of Land.	Extent, A. R. P.
3B	Netuwekandehenyaya	28 2 20

and bounded as follows: on the north by the village limits of Nedungamuwa and Rajawaka; on the east by Netiwekandemukalana declared to be the property of the Crown under the Waste Lands Ordinances; on the south by Anichchiyagewattehenyaya to be declared the property of Jane Agnes Sophia Mahawalatenne Jayawardena Kumarihamy and four others under the Waste Lands Ordinances; and on the west by the village limit of Nedungamuwa.



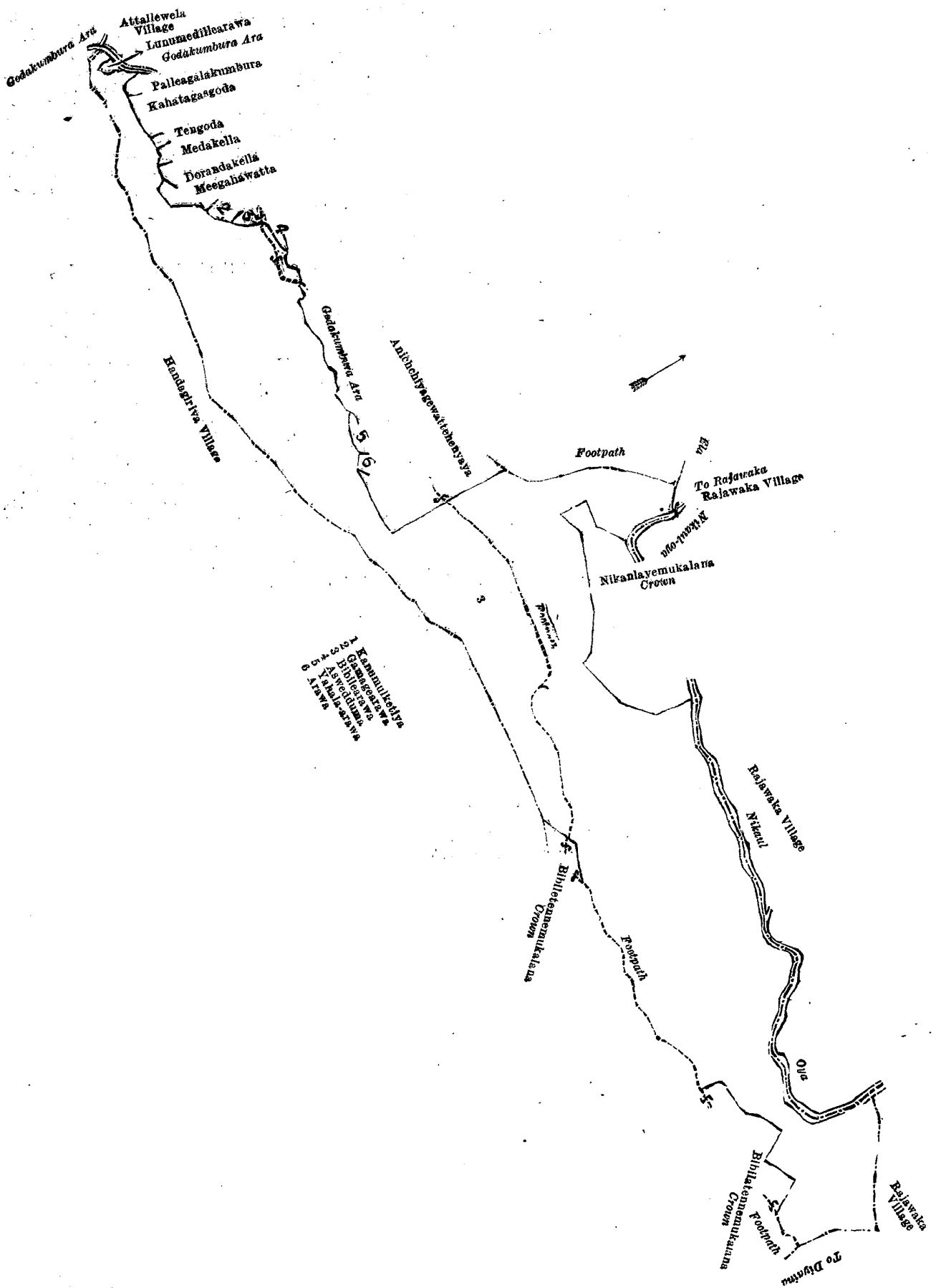
Surveyor-General's Office,
Colombo, November 25, 1920.

Scale of 8 Chains to an Inch.

G. K. THORNHILL,
for Surveyor General.

December 11, 1920.

W. E. WAIT,
Special Officer.



Surveyor-General's Office,
Colombo, November 25, 1920.

Scale of 16 Chains to an Inch.

G. K. THORNHILL,
for Surveyor-General.

Ratnapura S. O. No. 542.**Order under Section 4, Sub-section (1), of "The Waste Lands Ordinances of 1897, 1899, 1900, and 1903," admitting Land to be Private Property.**

In the matter of the land commonly called or known as Anichchiyagewattehenyaya (exclusive of the footpaths and ela passing through the land), situate in the village of Godakumbura, in the Meda korale of the Ratnapura District, in the Province of Sabaragamuwa, and of "The Waste Lands Ordinances of 1897, 1899, 1900, and 1903."

WHEREAS in pursuance of section 1 of the said Ordinances it was duly notified on the 26th day of July, 1912, that if no claim to the land commonly called or known as Anichchiyagewattehenyaya (exclusive of the footpaths and ela passing through the land), situate in the village of Godakumbura, in the Meda korale of the Ratnapura District, in the Province of Sabaragamuwa, containing in extent 100 acres 1 rood and 20 perches, and shown as lot 3A in block survey preliminary plan 45 and in the annexed diagram, was made to Howard Orme Fox, Special Officer appointed under section 28 of the said Ordinances, within the period of three months from the date specified in such notice, such land would be declared the property of Crown, and dealt with on account of the Crown (*vide* Notice No. 4,471):

And whereas Samuel David Mahawalatenne, Ratemahatmaya, made claim thereto, and whereas the said claimant having died during the pendency of the inquiry, the following:—(1) Jane Agnes Sophia Mahawalatenne Jayawardena Kumarihamy, (2) Rosamund Hilda Constance Mahawalatenna Ratwatte Kumarihamy, (3) Mabel Augusta Florence Mahawalatenna Ellawala Kumarihamy, (4) Ellen Mahawalatenne Gunasekera Kumarihamy, and (5) Ezline Mahawalatenna Ellawala Kumarihamy were substituted as claimants, and Howard Orme Fox, Special Officer appointed under section 28 of the said Ordinances, made due inquiry into such claim; I, with the consent of His Excellency the Governor, do hereby in pursuance of the 5 agreements dated the 20th day of November, 1919, 23rd day of October, 1919, 21st day of October, 1919, 21st day of October, 1919, and 21st day of October, 1919, respectively, admit the claim of the said 1st to 5th claimants to the said land, as more fully described herein below, under section 4, sub-section (1), of the said Ordinances.

Description of the Land referred to.

The land commonly called or known as Anichchiyagewattehenyaya (exclusive of the footpaths and ela passing through the land), situate in the village of Godakumbura, in the Meda korale of the Ratnapura District, in the Province of Sabaragamuwa, containing in extent 100 acres 1 rood and 20 perches, and shown as lot 3A in block survey preliminary plan 45 and in the annexed diagram, and bounded as follows: on the north by the village limit of Nedungamuwa, Netuwekandehenyaya to be declared the property of the Crown under the Waste Lands Ordinances, Netiwekandemukalana declared to be the property of the Crown under the Waste Lands Ordinances, the village limit of Rajawaka (an ela); on the east by a footpath, Anichchiyagewattehenyaya to be declared the property of the Crown under the Waste Lands Ordinances; on the south by Anichchiyagewattehenyaya to be declared the property of the Crown under the Waste Lands Ordinances, Arawa (private), Egodahawatta (private), a footpath, Indrugahawatta (private), Medawatta (private), Kiribindigewatta (private), Dinginiyawatta (private), Indigollewatekelé (private), Arawagodagederawatta (private), Yahala-arawa claimed by the Mahawalatenne family, Godakumbura-ara, Pahala-arawa (private), Godakumbura-ara, Karametiawatta claimed by the Mahawalatenne family, Godakumbura-ara, Bibile-arawa claimed by the Mahawalatenne family, a footpath, Walawewatta (private), Pansalawatta (private), Udapolaramba claimed by the Mahawalatenne family, Gorokgahagoda claimed by the Mahawalatenne family, Muttetuwa claimed by the Mahawalatenne family, Diyabenduma claimed by the Mahawalatenna family; on the west by the village limit of Attallewela (an ela), Hinealagewatta claimed by the Mahawalatenne family, the village limit of Attallewela.

NOTE.—The following lot lying within the above-mentioned boundaries is excluded from this order, and its extent of 1 rood and 7 perches is not included in the acreage of 100 acres 1 rood and 20 perches given above:—

Block survey preliminary plan 45.

Lot.	Name of Land.	Extent, A. R. P.
4	Heenpankumbura	0 1 7

[For Diagram see page 392.]

Kegalla S. O. No. 316.**Order under Section 4, Sub-section (1), of "The Waste Lands Ordinances of 1897, 1899, 1900, and 1903."**

In the matter of the lands commonly called or known as Nituruwehena, Welgollehena, &c., situate in the village of Kadigamuwa, in the Galboda korale of the Kegalla District, in the Province of Sabaragamuwa, and of "The Waste Lands Ordinances of 1897, 1899, 1900, and 1903."

WHEREAS in pursuance of section 1 of the said Ordinances it was duly declared and notified on the 29th day of October, 1915, that if no claim to the lands commonly called or known as Nituruwehena, Welgollehena, &c., situate in the village of Kadigamuwa, in the Galboda korale of the Kegalla District, in the Province of Sabaragamuwa, containing in extent 43 acres 2 roods and 6 perches, and shown as lots 6, 19, 29, 27, 52, 55, and 62 in block survey preliminary plan 165 and in the annexed diagrams, was made to Thomas Graham Willett, Special Officer appointed under section 28 of the said Ordinances, within the period of three months from the date specified in the said notice, such lands would be declared the property of the Crown, and dealt with on account of the Crown (*vide* Notice No. 5,666):

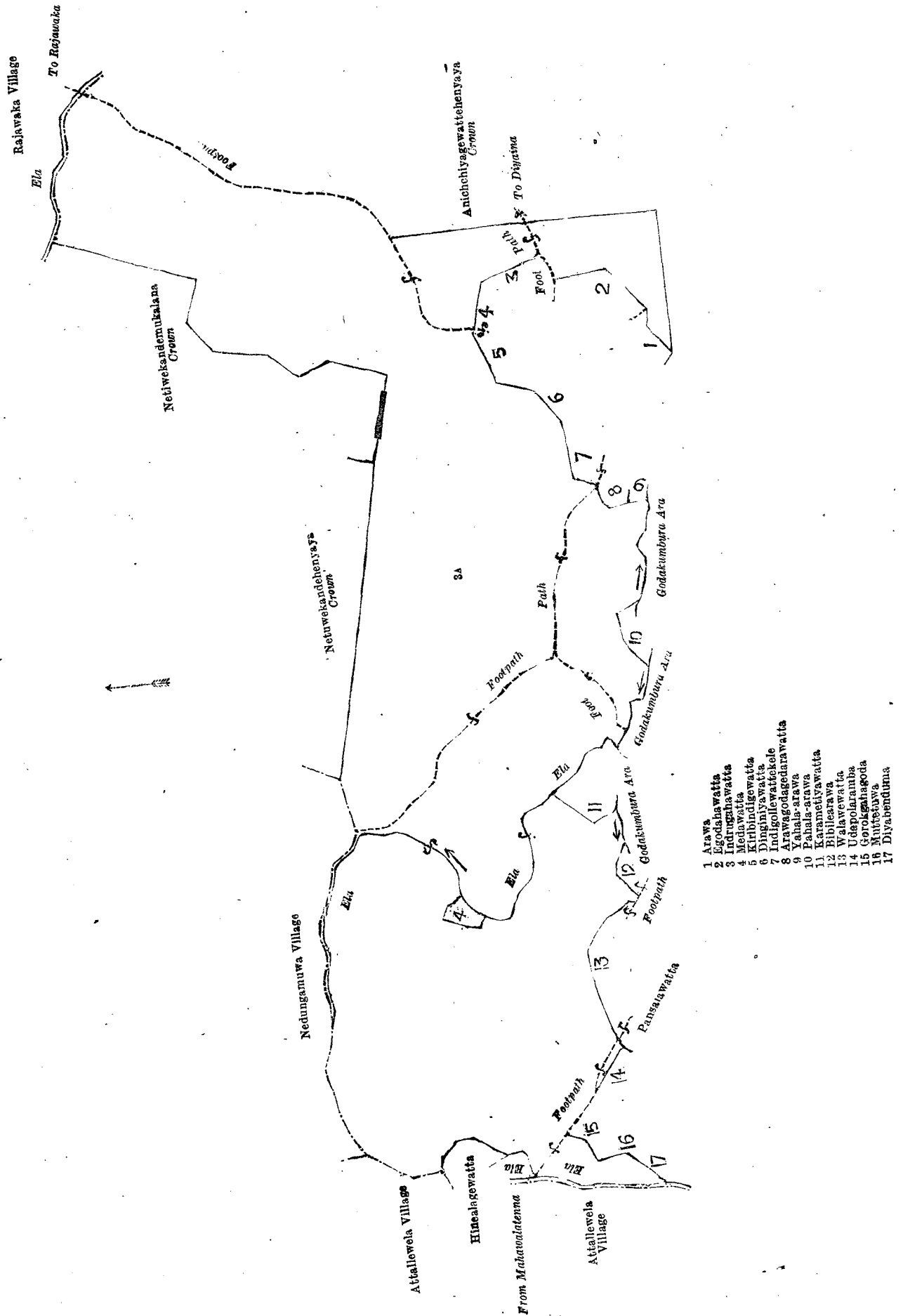
And whereas (1) Tillekeratna Mudiyanseralahamillage Loku Banda *alias* Ambarapati Haluwadana Mudiyanseralahamillage Loku Banda, (2) Tillekeratna Mudiyanseralahamillage Tikiri Banda *alias* Ambarapati Haluwadana Walauwe Tikiri Banda, and (3) Tillekeratna Mudiyanseralahamillage Tikirikumarihamy made claim thereto, and Thomas Graham Willett and I, Fredrick Lewis, Special Officers appointed under section 28 of the said Ordinances, made due inquiry into such claim, and whereas the said claimants and I, with the consent of His Excellency the Governor, came to an agreement in writing dated the 3rd day of September, 1918, concerning the said lands, under section 4, sub-section (1), of the said Ordinances, whereby it was agreed that the said claimants should be declared the purchasers of the said lands, upon payment on or before the 5th day of November, 1918, to the Assistant Government Agent at Kegalla, or to the Settlement Officer, of a sum of Rupees Two hundred and Seventy-two only (Rs. 272), as the purchase amount of the said lands, and whereas the said amount has been duly paid by the said claimants, they are hereby, in pursuance of the agreement aforementioned, declared to be the purchasers of the said lands, as more fully described herein below.

Description of the Lands referred to.

The following lots situated in the village of Kadigamuwa, in the Galboda korale of the Kegalla District, in the Province of Sabaragamuwa, as described in the annexed diagrams:—

I.—Block survey preliminary plan 165.

Lot.	Name of Land.	Extent, A. R. P.
6	Nituruwehena	1 0 37



- 1 Arawa
- 2 Egodahawatta
- 3 Indrugahawatta
- 4 Medawatta
- 5 Kiribindigowatta
- 6 Dinginiyawatta
- 7 Indigolawattekele
- 8 Arawagodagedarawatta
- 9 Yahala-arawa
- 10 Pahala-arawa
- 11 Karametiawatta
- 12 Bibilarawa
- 13 Walawewatta
- 14 Udapolaramba
- 15 Gorokkahagoda
- 16 Muttesawa
- 17 Diyabendurama

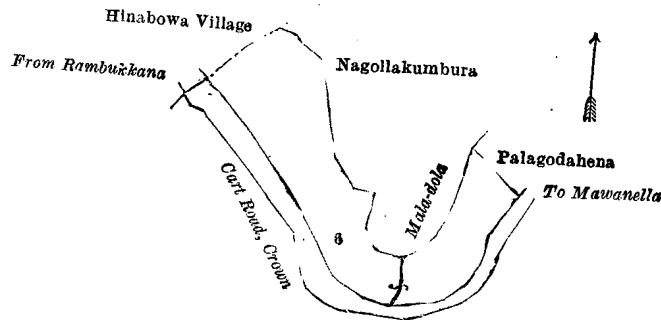
Surveyor-General's Office,
Colombo, November 25, 1920.

Scale of 8 Chains to an Inch.
December 11, 1920.

W. E. WAIT,
Special Officer.

G. K. THORNHILL,
for Surveyor-General.

and bounded as follows : on the north by the village limit of Hinabowa, Nagollakumbura claimed by Gangodawilage Menikhami and others, Maladola, Palagodahena sold to Kadigamuwa Galadilage Ukkuhami and two others under the Waste Lands Ordinances ; on the east and south by cart road from Mawanella to Rambukkana declared to be the property of the Crown under the Waste Lands Ordinances ; on the west by cart road from Mawanella to Rambukkana declared to be the property of the Crown under the Waste Lands Ordinances, the village limit of Hinabowa.



Surveyor-General's Office,
Colombo, December 9, 1919.

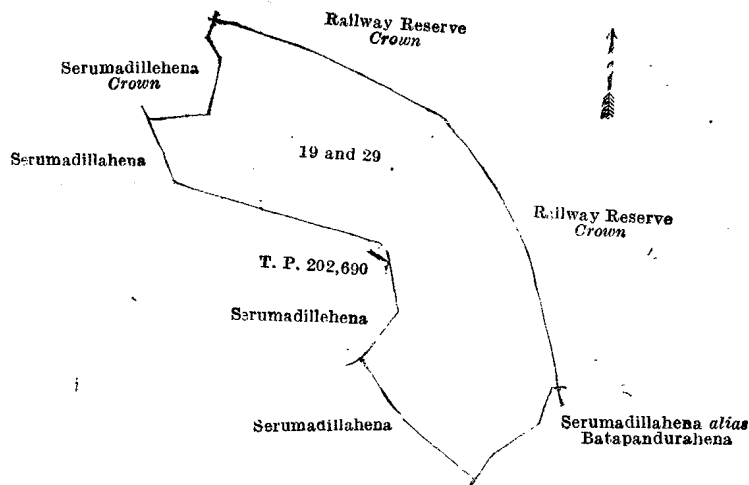
Scale of 4 Chains to an Inch.

H. P. HARRISON,
for Surveyor-General.

II.—Block survey preliminary plan 165.

Lot.	Name of Land.	Extent, A. R. P.
19 ..	Delgollehena ..	1 3 21 ✓
29 ..	Serumadillegurumalahena ..	1 2 5
		3 1 26

and bounded as follows : on the north and east by a railway reserve to be declared the property of the Crown under the Waste Lands Ordinances ; on the south by Serumadillahena *alias* Batapandurahena sold to Konaramudiyanselage Mudiyanse under the Waste Lands Ordinances, Serumadillahena sold to Konaramudiyanselagegedera Kiri Banda under the Waste Lands Ordinances ; on the west by Serumadillehena sold by the Crown, T. P. 202,690, Serumadillehena sold by the Crown, Serumadillehena to be declared the property of the Crown under the Waste Lands Ordinances.



Surveyor-General's Office,
Colombo, December 9, 1919.

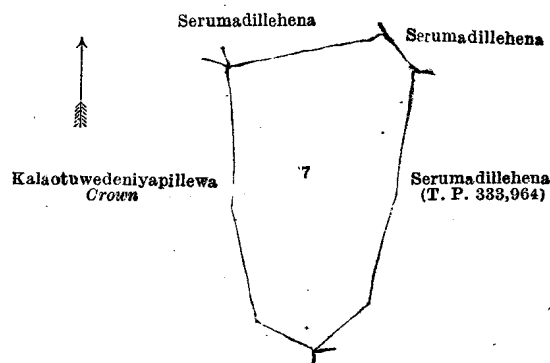
Scale of 4 Chains to an Inch.

H. P. HARRISON,
for Surveyor-General.

III.—Block survey preliminary plan 165.

Lot.	Name of Land.	Extent, A. R. P.
27 ..	Kurenpolahena ..	1 3 21

and bounded as follows : on the north by Serumadillehena declared to be the property of the Crown under the Waste Lands Ordinances, Serumadillehena sold by the Crown ; on the east by Serumadillehena sold by the Crown (T. P. 333,964) ; on the south by Serumadillehena sold by the Crown (T. P. 333,964), Kalaotuwedeniyaipillewa belonging to the Crown ; on the west by Kalaotuwedeniyaipillewa belonging to the Crown.



Surveyor-General's Office,
Colombo, December 9, 1919.

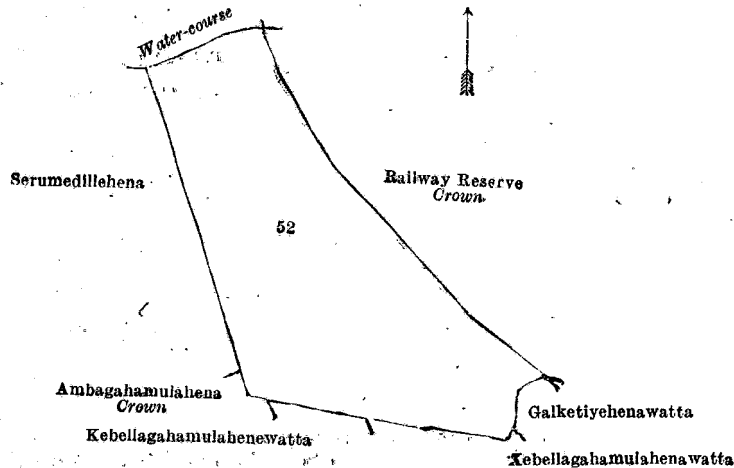
Scale of 4 Chains to an Inch.

H. P. HARRISON,
for Surveyor-General.

IV.—Block survey preliminary plan 165.

Lot.	Name of Land.	Extent, A. R. P.
52	Galketiyaehena	3 1 28

and bounded as follows: on the north by a water-course; on the east by a railway reserve to be declared the property of the Crown under the Waste Lands Ordinances, Galketiyaehenawatta claimed by T. M. Loku Bandara; on the south by Kebellagahamulahenawatta sold to Konaramudiyanselage Ukku Amma under the Waste Lands Ordinances; on the west by Ambagahamulahena declared to be the property of the Crown under the Waste Lands Ordinances, Serumadillehena sold to Konaramudiyanselagegedera Kiri Banda under the Waste Lands Ordinances.



Surveyor-General's Office,
Colombo, December 9, 1919.

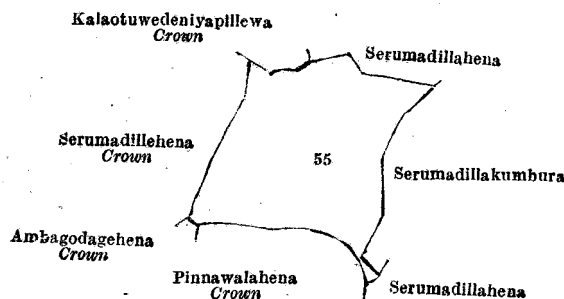
Scale of 4 Chains to an Inch.

H. P. HARRISON,
for Surveyor-General.

V.—Block survey preliminary plan 165.

Lot.	Name of Land.	Extent, A. R. P.
55	Serumadillehena	1 1 9

and bounded as follows: on the north by Kalaotuwedeniyaipillewa belonging to the Crown, Serumadillaehena sold to Konaramudiyanselage Mudiyanse and another under the Waste Lands Ordinances; on the east by Serumadillakumbura claimed by T. M. Loku Bandara; on the south by Serumadillaehena sold to Tillekeratna Mudiyanseralahamillage Loku Banda *alias* Ambarapati Haluwadana Mudiyanseralahamillage Loku Banda and two others under the Waste Lands Ordinances, Pinnawalahena declared to be the property of the Crown under the Waste Lands Ordinances; Ambagodagehena declared to be the property of the Crown under the Waste Lands Ordinances; on the west by Serumadillehena to be declared the property of the Crown under the Waste Lands Ordinances.



Surveyor-General's Office,
Colombo, December 9, 1919.

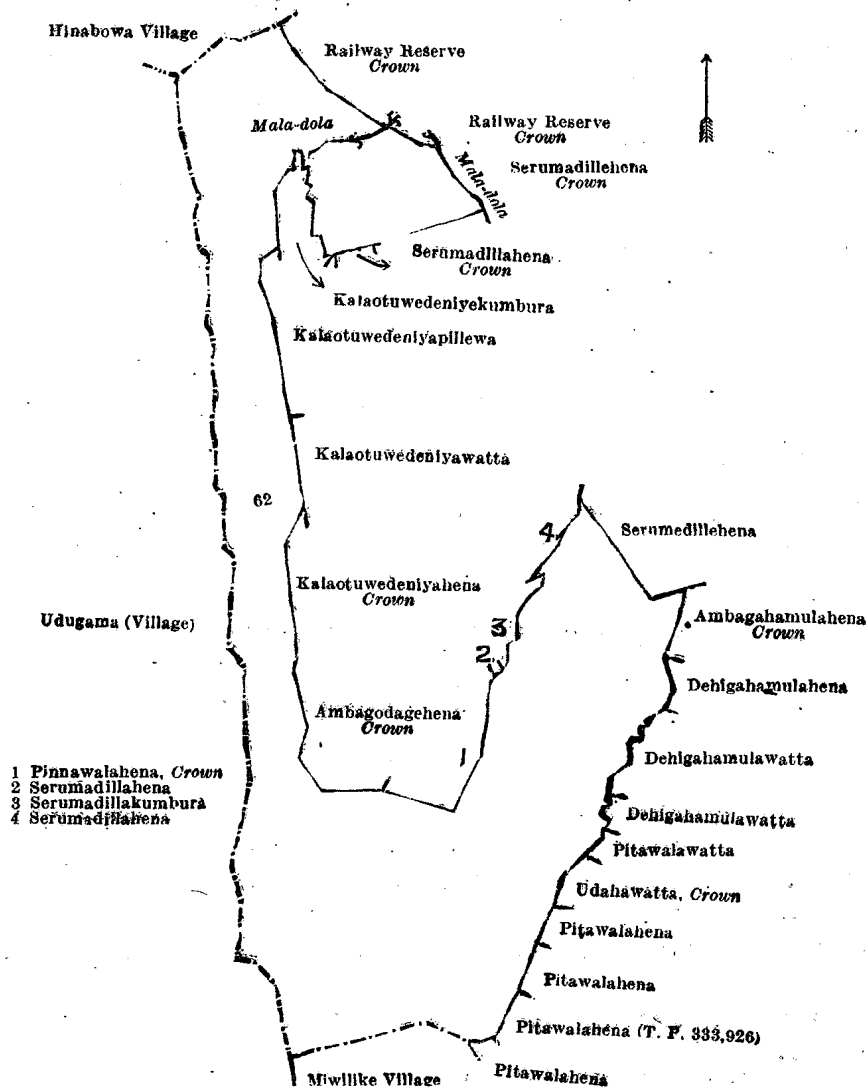
Scale of 4 Chains to an Inch.

H. P. HARRISON,
for Surveyor-General.

VI.—Block survey preliminary plan 165.

Lot.	Name of Land.	Extent, A. R. P.
62	Bogahamulahena, Serumadillaehena, Kalaotuwedeniyaipillewa	32 1 5

and bounded as follows: on the north by the village limit of Hinabowa, a railway reserve to be declared the property of the Crown under the Waste Lands Ordinances, Mala-dola railway reserve to be declared the property of the Crown under the Waste Lands Ordinances, Mala-dola, Serumadillehena to be declared the property of the Crown under the Waste Lands Ordinances; on the east by Serumadillehena to be declared the property of the Crown under the Waste Lands Ordinances, Kalaotuwedeniyaipillewa claimed by T. M. Loku Bandara, Kalaotuwedeniyaipillewa claimed by Udugama Hithagedera Mudalihamy and others, Kalaotuwedeniyaipillewa claimed by Udugama Hithagedera Mudalihamy and others, Kalaotuwedeniyaehena to be declared the property of the Crown under the Waste Lands Ordinances, Ambagodagehena declared to be the property of the Crown under the Waste Lands Ordinances, Pinnawalahena declared to be the property of the Crown under the Waste Lands Ordinances, Serumadillehena sold to Tillekeratna Mudiyanseralahamillage Loku Banda *alias* Ambarapati Haluwadana Mudiyanseralahamillage Loku Banda and two others under the Waste Lands Ordinances, Serumadillakumbura claimed by T. M. Loku Bandara, Serumadillaehena sold to Konaramudiyanselage Mudiyanse and another under the Waste Lands Ordinances, Serumadillehena sold to Konaramudiyanselagegedera Kiri Banda under the Waste Lands Ordinances, Ambagahamulahena declared to be the property of the Crown under the Waste Lands Ordinances, Dehigahamulahena sold to Tillekeratna Mudiyanseralahamillage Loku Banda *alias* Ambarapati Haluwadana Mudiyanseralahamillage Loku Banda and another under the Waste Lands Ordinances, Dehigahamulawatta sold by the Crown, Pitawalahena claimed by Kosgollalage Tikirihonthe, Udahawatta belonging to the Crown, Pitawalahena claimed by Kosgollalage Kirisantha Desanakarselage Kalu Banda and another, Pitawalahena claimed by Dahenaka Mudiyanse Uku Banda, Pitawalahena sold by the Crown (T. P. 333,926); on the south by Pitawalahena sold by the Crown, the village limit of Miwilike; on the west by the village limit of Udugama.



Surveyor-General's Office,
Colombo, December 9, 1919.

Scale of 8 Chains to an Inch.

H. P. HARRISON,
for Surveyor-General.

March 23, 1920.

FREDERICK LEWIS,
Special Officer.

LAND SALES IN THE WESTERN PROVINCE.

No. 3,314, W. P.—The Government Agent, Western Province, will on Tuesday, May 3, 1921, at 12 noon, at his office in Colombo, put up to auction, for sale or settlement, or will otherwise dispose of, the under-mentioned portions of Crown land, in accordance with the regulations of Government regarding land sales. Thirty-nine allotments of land situated in the Hapitigam korale, Siyane korale east, and Hewagam korale divisions of the Negombo and Colombo Districts of the Western Province.

Lot.	Name of Land.	Name of Applicant.	Description.	Extent.		
				A.	R.	P.
Preliminary plan 16,200. Village—Polwatta, Yatigaha pattuwa, Hapitigam korale.						
1	Gurugalpitiya	Mr. Richard D. Fernando of	Jungle	3	1	35
		"Hill House," Katana				
3	Do.	do.	do.	2	0	3
Preliminary plan 17,126. Village—Wiwatta, Udugaha pattuwa, Hapitigam korale.						
1	Kahatagahawatta	—	Encroachment by S. Ukku Banda	0	1	9
2	Do.	—	do.	3	0	9
3	Rukkattanagahawatta	—	Encroachment by S. D. John Perea	1	2	18
4	Kahatagahawatta	—	Encroachment by S. Ukku Banda	0	0	13
5	Mahawatta	—	do.	0	0	8
6	Kahatagahawatta	—	do.	0	0	23

Lot.	Name of Land.	Name of Applicant.	Description.	Extent.		
				A.	R.	P.
7	Kahatagahawatta ..	—	Encroachment by S. Ukku Banda and another	0	0	14
8	Do. ..	—	Encroachment by S. Ukku Banda	0	0	9
9	Rukattanagahawatta ..	—	Encroachment by S. D. John Perera	0	0	28
10	Do. ..	—	do. ..	0	1	15
11	Do. ..	—	do. ..	1	0	1
Preliminary plan 17,287. Village—Halpe, Yatigaha pattuwa, Hapitigam korale.						
1	Halpekanda ..	—	Encroachment by B. Davith Sinno of Halpe	0	1	11
2	Do. ..	—	Encroachment by H. Seenchi Appu	0	1	5
3	Do. ..	—	Encroachment by H. Jamis Sinno	0	0	25
Advance extract 1 of block survey preliminary plan 41. Village—Pallegama, Gangaboda pattuwa, Siyane korale east.						
13	Dambakanda ..	H. Sardiel of Pallegama ..	Jungle ..	0	3	6
Preliminary plan 14,478. Village—Pepiliyawala, Gangaboda pattuwa, Siyane korale east.						
1490	Timbirigahalanda ..	—	Encroachment by C. Haramanisa	1	3	26
Preliminary plan 16,941. Village—Dompe, Gangaboda pattuwa, Siyane korale east.						
2	Koskotulanda ..	—	Jungle ..	2	2	34
4	Do. ..	Liyana Atukorallage Hendrick of Dompe	Chena ..	0	2	2
Preliminary plan 17,186. Village—Anuragoda, Gangaboda pattuwa, Siyane korale east.						
6	Gonnagahawatta ..	—	Encroachment by H. Sidda and Maththa Fernando	0	0	3
Preliminary plan 17,266. Village—Ataudakanda, Udugaha pattuwa, Siyane korale east.						
1	Hapugahahenewatta ..	Ataуда Achchige Sardiel Appu	Encroachment by applicant ..	1	3	38
2	Galabodahenewatta ..	—	do. ..	4	1	7
3	Hapugahahena ..	—	Encroachment by A. Sinnappu	0	3	33
Advance extract 1 of block survey preliminary plan 63. Village—Elamalawala, Udugaha pattuwa, Hewagam korale.						
3	Lawulugahawatta ..	—	Garden ..	0	2	26
Advance extract 3 of block survey preliminary plan 63. Village—Elamalawala, Udugaha pattuwa, Hewagam korale.						
5	Polgaskanda ..	D. J. Mabula of Kahanea ..	Jungle ..	12	0	37
Preliminary plan 15,580. Village—Arukwatta, Meda pattuwa, Hewagam korale.						
5797	Viharekanda ..	Dewage Layas Sinno ..	Low jungle ..	1	0	13
Preliminary plan 16,215. Village—Homagama, Palle pattuwa, Hewagam korale.						
2	Kahatagahalandewatta ..	—	Garden ..	0	1	38
Preliminary plan 16,561. Village—Bope, Meda pattuwa, Hewagam korale.						
1	Habaraliyankanda ..	Samarage Don Abraham Jayasundera and others	Jungle ..	4	2	36
4	Do. ..	do. ..	do. ..	30	0	22
Preliminary plan 17,107. Village—Dedigomuwa, Palle pattuwa, Hewagam korale.						
1	Potugalkale ..	—	Encroachment by Vitanage Emis, M. K. Elias, and M. K. Johanis	0	3	21
2	Do. ..	—	do. ..	0	1	6
Preliminary plan 17,112. Village—Galagedera, Meda pattuwa, Hewagam korale.						
4	Galabodalanda ..	—	Encroachment by Senage PUNCHINONA	0	3	29
Preliminary plan 17,172. Village—Panagoda, Palle pattuwa, Hewagam korale.						
1	Kuruwitiyalandewatta ..	—	Encroachment by Hettiarachchige Saran and ditto Mohotti	0	3	23
2	Do. ..	—	Encroachment by Hettiaratchige Mohotti	0	0	15
4	Do. ..	—	Encroachment by Arukgodaradage Emis Fernando, Juwanis Fernando, Louiya Fernando, Sida Fernando, Roma Fernando, and Baby Fernando	0	2	4
5	Do. ..	—	Encroachment by Ranhaluradage Jonna Fernando and Weliwita Sayakkararadage Juseya Fernando	0	0	37
Preliminary plan 17,300. Village—Kottawa, Palle pattuwa, Hewagam korale.						
1	Delgahalanda ..	—	Encroachment by A. Harmanis Perera	0	0	22
Preliminary plan 17,040. Village—Pinnawala, Meda pattuwa, Hewagam korale.						
1	Ganelanda ..	P. Ratnasara ..	Garden ..	2	0	39

Upset price per acre varying from Rs. 50 to Rs. 300. Further information regarding these lands may be obtained from the Government Agent, Western Province, and respecting their plans from the Surveyor-General.

LAND SALES IN THE CENTRAL PROVINCE.

No. 2,509, C. P.—The Government Agent, Central Province, will on Friday, April 29, 1921, at 1.30 P.M., at his office in Kandy Kacheheri, put up to auction, for sale or settlement, or will otherwise dispose of, the under-mentioned portions of Crown land, in accordance with the regulations of Government regarding land sales. Eighteen allotments of land situated in the Udapalata division of the Kandy District of the Central Province.

Preliminary plan 6,873. Village—Mulgama in Kandukara Pahala korale of Udapalata.

Lot.	Name of Land.	Name of Applicant.	Name of Claimant.	Description.	Extent.		Upset price per acre, Rs.
					A.	R. P.	
1	Rajatalawa	—	Crown	Patana	26	3 21	—*
2	Do.	—	do.	do.	20	3 7	—*
3	Rajatalawa Yarrow estate	alias —	Crown (encroachment by Mr. E. D. Pedwick)	Contains a cooly line and vegetable garden kept by coolies	0	1 21	—*
4	Do.	—	Crown	Contains two houses	0	2 16	—*
5	Do.	—	Crown (encroachment by Mr. E. D. Pedwick)	Contains tea bushes about 20 years old and part of cooly lines	1	2 11	206
6	Nariyakadulla	—	Crown	Patana	1	2 19	56
7	Do.	—	Crown (encroachment by Ren- gasamy Kangany)	Contains tea bushes about 2 years old	0	0 6	156

Preliminary plan 6,939. Village—Mawatura in Kandukara Ihala korale of Udapalata.

1	Hapugahamulahena	—	Crown (encroachment by Gallen- demadagedara Ukkuwa and Mutuwa)	Tea 6 years and one mud hut	2	1 6	256
2	Do.	—	Crown (encroachment by Bad- dumpitiyegedera Sirimala)	Tea 10 years	1	2 9	206
3	Do.	—	Crown (encroachment by Uda- gammedgedara Ukkuwa)	Tea 5 years	0	1 19	126
4	Do.	—	Crown (encroachment by Uda- gammedgedara Ukkuwa)	Tea 10 years, con- tains jak and kitul 8 to 15 years and a mud hut	0	2 28	156
5	Do.	—	Crown (encroachment by Uda- gammedgedara Dantuwa)	Tea 8 years, jak and kitul 10 years, are- canut 8 years, and a mud hut	1	3 27	306
6	Do.	—	Crown (encroachment by Wewe- kumburegedara Siriya)	Tea 5 years and a mud hut	0	0 11	126
7	Do.	—	Crown (encroachment by Wewa- kumburegedara Siriya)	Tea 5 years	0	0 17	66
8	Do.	—	do.	do.	0	1 1	81
9	Do.	—	Crown (encroachment by Uda- gammedgedara Ukkumali)	do.	0	1 34	116
10	Do.	—	Crown (encroachment by Uda- gammedgedara Heenkella alias Kiri Banda)	Tea 6 years	0	2 12	126
11	Do.	—	Crown (encroachment by Uda- gammedgedara Kirisaduwa)	Tea 5 years, jak 3 years, and a mud hut	1	1 3	116

* To be reserved.

Further particulars regarding these lands can be obtained from the Government Agent, Central Province, and their plans from the Surveyor-General.

Colonial Secretary's Office,
Colombo, March 11, 1921.

GRAEME THOMSON,
Colonial Secretary.

LAND SALES IN THE SOUTHERN PROVINCE.

No. 3,775, S. P.—The Government Agent, Southern Province, will on Tuesday, June 14, 1921, at 1 P.M., at his office in Galle Kacheheri, put up to auction, for sale or settlement, or will otherwise dispose of, the under-mentioned portion of Crown land, in accordance with the regulations of Government regarding land sales. An allotment of land situated in the Bentota-Walallawiti korale division of the Galle District of the Southern Province.

Preliminary plan 11,619. Village—Kadirandola.

Lot.	Name of Land.	Name of Applicant.	Description.	Extent.		Upset price per acre, Rs.
				A.	R. P.	
11	Narawelketiyekele	Mr. S. O. Sirimana of Bentota	Jungle	5	1 20	65

Further information regarding this lot can be obtained from the Government Agent, Southern Province, and its plan from the Surveyor-General.

Colonial Secretary's Office,
Colombo, March 11, 1921.

GRAEME THOMSON,
Colonial Secretary.

No. 3,776, S. P.—The Government Agent, Southern Province, will on Tuesday, June 14, 1921, at 1 p.m., at his office in Galle Kachcheri, put up to auction, for sale or settlement, or will otherwise dispose of, the under-mentioned portion of Crown land, in accordance with the regulations of Government regarding land sales. An allotment of land situated in the Gangaboda pattu division of the Galle District of the Southern Province.

Lot.	Name of Land.	Name of Applicant.	Description.	Extent.		Upset price per acre, Rs.
				A. R. P.		
Preliminary plan 11,571. Village—Wanduramba.						
1	Heendeniyegodakanda	S. Peeris of Pimrose Cottage, Pokunewatta, Galle	Jungle	6	2 9	55

Further information regarding this land can be obtained from the Government Agent, Southern Province, and its plan from the Surveyor-General.

Colonial Secretary's Office,
Colombo, March 14, 1921.

GRAEME THOMSON,
Colonial Secretary.

The Government Agent of the Southern Province is prepared to receive, on or before Saturday, April 30, 1921, at the Galle Kachcheri, written applications for the lease in perpetuity, subject to the provision that rent shall be revised at every interval of 30 years, counting from the date of the commencement of the lease, from June 19, 1921, the under-mentioned portions of Crown land to be planted with coconuts, rubber, or tea. No such applications will be entertained unless the applicant gives his full name and address, and until he makes with the Government Agent, Southern Province, a deposit of survey fees as noted against each lot. Such deposit will not be returned until the lease of the land has been sold, or until it has been decided by the Government Agent, Southern Province, that it will not be sold. On Thursday, May 19, 1921, at 1 p.m., at the Galle Kachcheri, the sale of the lease will be put up to auction in accordance with the regulations of the Government regarding the lease of Crown lands. The highest bidder for the premium shall be the purchaser of the lease, but the bidding shall be confined to the original applicant and those other applicants whose applications shall have been made in the manner above specified.

The conditions of lease are obtainable from the Government Agent, Southern Province, and their plans from the Surveyor-General.

Four allotments of Crown land situated in Four Gravets korale of the Galle District of the Southern Province.

Lot.	Name of Land.	Name of Applicant.	Description.	Extent.	Survey fees per acre, Rs. c.	Upset premium per acre, Rs. c.	Annual rent per acre for the first 30 years.	
							Each of the first 6 years, Rs. c.	Each of the remaining 24 years, Rs. c.
Preliminary plan 11,480. Village—Ihalagoda.								
4	Kehelgashena	Mr. T. W. Goonewardena of Dangedara	Jungle	4 1 17	3 0	6 60	2 20	6 60
5	Do.	do.	do.	0 1 18	(Reservation; will not be leased.)			
6	Do.	do.	do.	0 1 19	(do.)			
7	Do.	do.	do.	0 1 26	(do.)			
8	Do.	do.	do.	15 1 4	3 0	6 60	2 20	6 60
9	Do.	do.	do.	2 0 34	(Reservation; will not be leased.)			
14	Do.	do.	do.	0 3 14	3 0	6 60	2 20	6 60
15	Do.	do.	do.	1 3 27	3 0	6 60	2 20	6 60

Colonial Secretary's Office,
Colombo, March 14, 1921.

GRAEME THOMSON,
Colonial Secretary.

LAND SALES IN THE NORTHERN PROVINCE.

No. 924, N. P.—The Assistant Government Agent, Mullaittivu, will on Friday, May 6, 1921, at 1 p.m., at his office in Mullaittivu, put up to auction, for sale or settlement, or will otherwise dispose of, the under-mentioned portions of Crown land, in accordance with the regulations of Government regarding land sales. Fifteen allotments of land situated in the Maritime pattus and Vavuniya North divisions of the Mullaittivu District of the Northern Province.

Lot.	Name of Land.	Name of Applicant.	Description.	Extent.		Upset price per acre, Rs.
				A. R. P.		
Preliminary plan 5,043. Village—Alampil. Claimant—Crown.						
2	Melkaraikadu or Manalkadu	A. S. A. Joakimpillai	Low jungle	49	3 15	16.50*
Preliminary plan 5,265. Village—Vattappalai. Claimant—A. Chinniah.						
11	Nedunkeern	—	Low jungle fit for paddy	0	2 31	16
Claimant—N. Thamothersampillai.						
12	Achchulampathy	—	Low jungle fit for paddy	0	1 28	16
Preliminary plan 4,977. Village—Matiamadu. Claimant—Crown.						
1	Kulatadinilam <i>abas</i> tarai	Aiyan Sinnatambi	Jungle fit for paddy	1	3 38	16
Preliminary plan 5057. Village—Periyakulam. Claimant—Crown.						
1	Veladiyiltundu	Tamu Kankesu	Jungle fit for paddy	1	3 24	16†
3	Keelkaduvayalkadu	Kantavanam Nagalingam	do.	0	1 14	17.50*†
4	Do.	do.	do.	2	0 2	17.50*†
5	Attadikadu	Kathiravelu Sinnatambay	do.	0	3 30	16†
6	Keelkaduvayal	K. Sinnatambay of Otiyamalai	Paddy field	0	0 21	30††
7	Attadikadu	—	Reservation for path	0	0 25	—§
8	Veladivayal	Vairamuttu Somanathy	Jungle fit for paddy	6	3 23	17*†
9	Do.	—	Reservation for Wan-ela	3	2 19	—§

Lot.	Name of Land.	Name of Applicant.	Description.	Extent.			Upset price per acre, Rs.
				A.	R.	P.	
1	Navaladittoddam	E. Kanapathy	Jungle fit for garden	1	2	26	16
Preliminary plan 5,130. Village—Paddikkudiyiruppu. Claimant—Crown.							
2	Puliyadiyilkadu	M. Vetharamiyam	Scrub jungle	0	3	18	16
3	Do.	—	Reservation for means of access	0	0	21	—§

* Including value of timber per acre.

† Irrigable by Periyakulam tank. These lots are subject to water-rate at the rate of Re. 1 per acre, which rate is liable to revision by His Excellency the Governor at any time.

‡ This is an encroachment.

§ Not for sale.

Further information regarding these lots may be obtained from the Assistant Government Agent, Mullaitivu, and plans of them from the Surveyor-General.

Colonial Secretary's Office,
Colombo, March 15, 1921.

GRAEME THOMSON,
Colonial Secretary.

No. 925, N. P.—The Government Agent, Northern Province, will on Thursday, May 12, 1921, at 1 P.M., at the sale bungalow attached to Jaffna Kachcheri, put up to auction, for sale or settlement, or will otherwise dispose of, the under-mentioned portions of Crown land, in accordance with the regulations of Government regarding land sales. Twenty-eight allotments of land situated in the divisions of Islands, Valikamam North, Valikamam East, Tenmaradchi, Vadamardchi West, Vadamardchi East, Pachchilaipalli, Karachchi, and Punakari of the Jaffna District of the Northern Province.

Islands Division.

Lot.	Name of Land.	Name of Applicant.	Description.	Extent.			Upset price per acre, Rs.
				A.	R.	P.	
1	Uppodai	General sale	Open land fit for paddy and coconuts	15	0	22	16

Valikamam North Division.

Preliminary plan 5,196. Village—Tellippalai South-west in Tellippalai. Claimant—S. Sangarappillai.							
1	Vavalkudankadu and Yampiraipulakkadu	M. Suppiramaniam	Thorny and waste land	0	1	31	25
Claimant—Crown.							
2	Vavalkudankadu and Yampiraipulakkadu	M. Suppiramaniam	Thorny and waste land	4	0	3	32

Valikamam East Division.

Preliminary plan 5,396. Village—Urumpirai. Claimant—Crown.							
1	Pallarsudukadu	Rev. Father Gnanaprakasari	Rocky waste land	2	1	21	30
2	Mayanam	—	Abandoned cemetery (not for sale)	0	1	37	—

Tenmaradchi Division.

Preliminary plan 5,067. Village—Kaitadi. Claimant—Crown.							
1	Tavalaiwattai	Arumugam Kandiah	Low jungle fit for tobacco	0	2	29	80

Vadamardchi West Division.

Preliminary plan 5,378. Village—Vallipuram. Claimant—Crown.							
1	Kalladikkuvadakku	—	Waste land, reservation for footpath (not for sale)	0	0	15	—
2	Do.	Encroachment by V. Mariyai	Coconuts and palmyras	0	1	9	50
3	Do.	Encroachment by A. Soosaipillai, M. Innasi, S. Aseervatam, and V. Mariyai	do.	0	2	6	50
4	Do.	Encroachment by M. S. E. Soosaipillai and P. Kiruttinal	do.	0	0	39	50
5	Do.	Encroachment by A. Marimuttu, A. Savari, and S. Aseervatam	do.	0	3	0	50
6	Do.	Encroachment by M. Neekilapillai and K. Vaithialingam	do.	0	2	17	50
7	Do.	Encroachment by T. Alasu, T. Vaithi, and M. Anasi	do.	0	1	29	50
8	Do.	Encroachment by S. Checeliya	do.	0	1	28	50
9	Do.	—	Waste land, reservation for footpath (not for sale)	0	0	3	—

Vadamardchi East Division.

Preliminary plan 5,377. Village—Kudattani. Claimant—Crown.							
1	Thalayyadi	M. Velayuthan	Jungle fit for coconuts and day grains	5	0	13	25

Pachchilaipalli Division.

Preliminary plan 5,383. Village—Puloppalai. Claimant—Crown.							
1	Amaippallamvayal	T. Murugan	Open land fit for paddy	0	2	14	16
Preliminary plan 5,384. Village—Vannankeni. Claimant—Crown.							
1	Sinnatiraiikulam	T. Kanapati	Paddy field	0	2	28	16
Preliminary plan 5,393. Village—Tanmakkeni. Claimant—Crown.							
2	Eraikeni	—	Reservation for a road (not for sale)	0	1	33	—
4	Kovilkadu	Encroachment by S. Eliyatampi	Coconut plants	0	0	23	60

Lot.	Name of Land.	Name of Applicant.	Description.	Extent.		Upset price per acre, Rs.
				A. R. P.		
Preliminary plan 5,400. Village—Chankattarvayal. Claimant—Crown.						
1	Manalkadu	S. Sitamparapillai	Jungle fit for tobacco	1	0	8 25
2	Do.	—	Reservation for path (not for sale)	0	0	16 —
3	Do.	S. Sinnappillai	Jungle fit for tobacco	0	3	38 25
4	Do.	T. Veluppillai	do.	0	3	38 25
5	Do.	—	Reservation for path (not for sale)	0	1	6 —

Karachchi Division.

Advance extract No. 1 of block survey preliminary plan 41. Village—Tadduvankoddi. Claimant—Crown.						
Lot.	Name of Land.	Name of Applicant.	Description.	Extent.		Upset price per acre, Rs.
				A. R. P.		
1	Maraduadikamam	General sale	Paddy field	8	3	15 17
3	Nochimar Koviladikamam	do.	do.	3	3	10 17

Punakari Division.

Preliminary plan 5,055. Village—Madduvilnadu. Claimant—Crown.						
Lot.	Name of Land.	Name of Applicant.	Description.	Extent.		Upset price per acre, Rs.
				A. R. P.		
11	Thurumpanmoddai	General sale	Waste land fit for paddy	2	0	34 20

Further information regarding these lands can be obtained from the Government Agent, Northern Province, and plans of them from the Surveyor-General.

Colonial Secretary's Office,
Colombo, March 17, 1921.

GRAEME THOMSON,
Colonial Secretary.

LAND SALES IN THE EASTERN PROVINCE.

No. 1,528, E. P.—The Assistant Government Agent, Trincomalee, will on Monday, April 25, 1921, at 10 A.M., at his office in Trincomalee, put up to auction, for sale or settlement, or will otherwise dispose of, the under-mentioned portion of Crown land, in accordance with the regulations of Government regarding land sales. An allotment of land situated in the Trincomalee town division of the Trincomalee District of the Eastern Province.

Preliminary plan 5,535. Village—Sampaltivu.						
Lot.	Name of Land.	Name of Applicant.	Description.	Extent.		Upset price per acre, Rs.
				A. R. P.		
2	Atampillaivalavu	Encroachment by S. M. Sarip	Coconut garden	0	0	11 80*

* To be settled on the encroacher.

Further information regarding the above lot can be obtained from the Assistant Government Agent, Trincomalee, and plan of it from the Surveyor-General.

Colonial Secretary's Office,
Colombo, March 14, 1921.

GRAEME THOMSON,
Colonial Secretary.

LAND SALES IN THE NORTH-WESTERN PROVINCE.

No. 2,170, N.W. P.—On Saturday, May 7, 1921, at 10 A.M., the Assistant Government Agent, for the District of Puttalam, will put up to auction, at the Resthouse, Tonigala, the under-mentioned portions of Crown land, on the terms authorized by Government. Twenty-six allotments of land situated in the Demala hatpattu division of the Puttalam District of the North-Western Province.

Pandita Pattuwa.

Preliminary plan 4,938. Village—Nebadewa. Claimant—Crown.						
Lot.	Name of Land.	Name of Applicant.	Description.	Extent.		Upset price per acre, Rs.
				A. R. P.		
1	Kadurugahahena	G. Lamanaide	Chena	1	0	8 20
2	Dangahahena	K. Appunaide and G. Dingiyanaide	do.	1	0	0 20
3	Kadurugahawatta	—	Garden, encroachment by A. Vidanayanaide and another	0	1	18 20
4	Dangahahena	Lettanaidege Podinaide	Garden, encroachment by the applicant	1	0	10 20
Preliminary plan 4,939. Village—Anamaduwu. Claimant—Crown.						
1	Palugahalanda	—	Reservation for school grounds	0	0	20 —*
2	Do.	H. M. Mudiyanse	High jungle	0	1	25 32.50
3	Do.	—	Reservation	0	0	10 —*
4	Do.	H. M. Mudiyanse	High jungle	0	2	25 32.50
5	Do.	—	Jungle	0	0	5 32.50
6	Do.	—	Reservation	0	0	2 —*
Preliminary plan 4,941. Village—Puduwelliya. Claimant—Crown.						
1	Madamewela	A. M. Kavurala Vedarala	Abandoned paddy field	3	0	32 31
2	Do.	A. H. M. Wanniamige Mudalihamy	do.	3	0	6 31

Kirimetiya Pattuwa.

Lot.	Name of Land.	Name of Applicant.	Description.	Extent.			Upset price per acre, Rs.
				A.	R.	P.	
Preliminary plan 4,940. Village—Halmillewa. Claimant—Crown.							
1	Halmillewakele	S. M. Punchirala	Forest	2	3	34	35
2	Do.	P. Punchirala Gan-arachchi	do.	10	0	20	35
3	Do.	—	Reservation for ela	1	3	4	—*
Preliminary plan 4,943. Village—Dematawewa. Claimant—Crown.							
1	Dematawewekumbura	A. E. Abeykoon	Paddy field	5	2	12	25
2	Dematawewehena	—	Reservation for road	0	3	19	—*
Preliminary plan 4,944. Village—Nawagattegama. Claimant—Crown.							
1	Keeriyagahahena	—	Reservation for tank bund	0	1	12	—*
2	Do.	R. A. H. M. Puchi Banda	Chena	3	0	0	25
3	Do.	—	do.	0	3	34	25
4	Do.	—	Reservation for cart track	0	0	23	—*
Preliminary plan 4,945. Village—Kalawellewa. Claimant—Crown.							
1	Kongahakumbura	M. Punchirala	Paddy field	1	3	13	25

Karambe Pattuwa.

Preliminary plan 4,931. Village—Karambawa. Claimant—Crown.							
1	Ambagahawatta	—	Reservation for cart track	0	0	25	—*
Claimants—S. Pudhami and another.							
2	Ambagahawatta	Omaru Katha Segu Madar	Encroachment by claimant	2	0	2	25

Perawili Pattuwa.

Preliminary plan 4,932. Village—Paliyagama. Claimant—Crown.							
1	Siyambalagahahena	—	Reservation for cart track	0	0	12	—*
2	Do.	A. H. M. Kirihami, ex Arachchi	Chena	1	0	5	25
3	Do.	—	Reservation for ela	0	1	4	—*
Preliminary plan 4,933. Village—Radapaliyagama. Claimant—Crown.							
1	Dangahahena	—	Reservation for road	0	0	16	—*
2	Do.	P. H. Appuwa Henyaya and another	Chena	3	0	8	25
Preliminary plan 4,935. Village—Andarawewa. Claimant—Crown.							
1	Dangahahena	—	Reservation for road	0	0	10	—*
Claimant—U. V. Sitta Veda Naide.							
2	Dangahahena	—	Garden	1	1	34	25
Claimant—Crown.							
3	Dangahahena	U. N. Sitta Veda Nadie	Chena	0	3	8	25
4	Do.	Naidege Vela	do.	1	0	10	25
5	Do.	Kaluwa Kapuwage Vidanaya	do.	1	0	3	25
6	Wekandapaulapitiya	—	Reservation for tank bund	1	0	8	—*

Rajawanni pattu.

Preliminary plan 4,239. Village—Ihala Puliyankulama. Claimant—Crown.							
1726	Palugahahena	Mudalihami Vedaralage Sinnappu	Cleared land	1	1	32	26.50
Preliminary plan 4,267. Village—Ihala Puliyankulama. Claimant—Crown.							
1834	Palugahahenakele	K. Punchirala Anumetirala	Cleared land	1	1	7	30
Preliminary plan 4,518. Village—Balagollagama. Claimant—Crown.							
2780	Palugahahena	Hitihami, Vel-Vidane	Low jungle	4	2	37	32.50
2781	Do.	Punchirala Gamarala and another	do.	3	0	13	30

* Not for sale.

Further information regarding the above lands may be obtained from the Assistant Government Agent, Puttalam, and of their plans from the Surveyor-General.

Colonial Secretary's Office,
Colombo, March 12, 1921.

GRAEME THOMSON,
Colonial Secretary.

LAND SALES IN THE NORTH-CENTRAL PROVINCE.

No. 2,131, N.C. P.—The Government Agent, North-Central Province, will on Monday, May 2, 1921, at 1 P.M., at the Anuradhapura Kachcheri, put up to auction, for sale or settlement, or will otherwise dispose of, the under-mentioned portions of Crown land, in accordance with the regulations of Government regarding land sales. Twenty-four allotments of land situated in the Nuwaragam palata of the Nuwarakalawiya district of the North-Central Province:

Lot.	Name of Land.	Name of Applicant.	Description.	Extent.			Upset price per acre, Rs.
				A.	R.	P.	
Final village plan 703. Village—Ihala Wetiyyawa in Willachchiya korale.							
27B	Welkatuwa	P. Kirihamy	Chena fit for paddy	0	1	36	21
27C	Do.	K. Kirihamy	do.	1	0	1	21
27D	Do.	K. Mudalihamy	do.	1	0	1	21
27E	Do.	G. Appurala of Ihala Wetiyyawa and another	do.	1	0	6	21
27F	Landa	N. Hetuhamy	Chena fit for garden	0	3	27	21
27G	Do.	—	do.	0	1	6	21
29B	Welkatuwa	P. Kirihamy	Land fit for paddy	0	1	39	21

Lot.	Name of Land.	Name of Applicant.	Description.	Extent.			Upset price per acre, Rs.
				A.	R.	P.	
Final village plan 717. Village—Galkadawala in Willachchiya korale.							
8B1	Dambagahayaya	A. V. Kawrala and 2 others	Chena	2	3	32	21
11A	Helambagahayaya	B. Banda	do.	0	0	21	21
11C	Do.	do.	do.	0	0	21	21
13A	Welkatuwa	do.	do.	0	1	1	21
20B	Do.	do.	do.	0	1	35	21
11D	Helambagahayaya	R. Kirihamy	do.	0	1	30	21
20	Welkatuwa	do.	do.	0	2	13	21
13C	Do.	H. Menikrala	do.	1	0	1	21
18B	Do.	H. Punchirala	do.	0	2	0	21
18C	Do.	K. Banda	do.	1	0	6	21
45D	Do.	M. V. Punchirala, Vel-Vidane	do.	1	0	5	21

47B	Open land	—	Encroachment by Punchirala	0	0	4	30
-----	-----------	---	----------------------------	---	---	---	----

Final village plan 746. Village—Asirikgama in Nuwaragam korale.							
Lot.	Name of Land.	Name of Applicant.	Description.	A.	R.	P.	Upset price per acre, Rs.
2A	Solekadu	N. M. Lebbe	Forest	2	0	3	26
2B	Nikawewekadu	A. Pitche Tamby	Low jungle	0	3	16	26
20A	Do.	do.	do.	0	1	31	26
15A	Nikawewasole <i>alias</i> Asirikkulamekele	A. Pitche Tamby and A. Omeru Tamby	Forest	2	0	10	26

Final village plan 627. Village—Etakada in Kadawat korale.							
Lot.	Name of Land.	Name of Applicant.	Description.	A.	R.	P.	Upset price per acre, Rs.
1A J	Etakadalandukele	E. M. B. Chandrasekera	Jungle	2	0	4	22

Further particulars regarding the above-mentioned lands may be obtained from the Government Agent, North-Central Province, and plans of them from the Surveyor-General.

Colonial Secretary's Office,
Colombo, March 12, 1921.

GRAEME THOMSON,
Colonial Secretary.

No. 2,132, N.C. P.—The Government Agent, North-Central Province, will on Friday, May 6, 1921, at 1 P.M., at the Anuradhapura Kachcheri, put up to auction, for sale or settlement, or will otherwise dispose of, the under-mentioned portions of Crown land, in accordance with the regulations of Government regarding land sales. Twenty-eight allotments of land situated in the Nuwaragam palata of the Nuwarakalawiya district of the North-Central Province.

Final village plan 622. Village—Kongollewa in Kadawat korale.							
Lot.	Name of Land.	Name of Applicant.	Description.	A.	R.	P.	Upset price per acre, Rs.
1E	Kongollewakele	M. Wannihamy and another	Chena	3	2	36	21
2B	—	do.	do.	0	0	32	21
1F	Kongollewakele	M. Wannihamy	do.	0	2	28	21
12B	—	Kirihamy	do.	1	0	2	21
12E	Kongollewakele	M. Naidurala	do.	0	3	30	21
12F	Do.	K. Menikrala	do.	4	2	6	21

Final village plan 624. Village—Paranahammillewa in Kadawat korale.							
Lot.	Name of Land.	Name of Applicant.	Description.	A.	R.	P.	Upset price per acre, Rs.
1G	Paranahammillewamukalana	K. Ukkurala of Rambewa	Forest	1	1	1	26
1I	Do.	Ungurala, ex-Arachchi	Forest land suitable for paddy	1	1	9	26
16A1	Paranahammillewalanda	U. A. Mudalihamy	Chena land suitable for paddy cultivation	1	3	27	26
16L	Paranahammillewalanda <i>alias</i> Paranahammillewakele	U. A. Ukku Banda, Vidane	do.	2	0	3	26

Final village plan 628. Village—Pandiggama in Kadawat korale.							
Lot.	Name of Land.	Name of Applicant.	Description.	A.	R.	P.	Upset price per acre, Rs.
11A	Pandiggamalandukele	—	Encroachment by K. Dingirala	3	1	30	30
11B	Do.	—	Chena	2	1	13	21
11C	Do.	—	do.	2	1	18	21
11D	Do.	—	do.	2	2	14	21

Final village plan 645. Village—Gallelegama in Kadawat korale.							
Lot.	Name of Land.	Name of Applicant.	Description.	A.	R.	P.	Upset price per acre, Rs.
1D1	Gallelegamakele	W. H. Punchinaide of Gallelegama	Chena	7	0	9	23
12E	Do.	P. A. Sinno Vidane of Gallelegama	do.	1	3	7	21
12F	Kudawewalanda	U. Paranchiya of Gallelegama	do.	3	2	31	21

Final village plan 648. Village—Kudamankadawala in Nuwaragam korale.							
Lot.	Name of Land.	Name of Applicant.	Description.	A.	R.	P.	Upset price per acre, Rs.
1B	Kudamankadawalamukalana <i>alias</i> Nikaweratiyakele <i>alias</i> Elayapat-tuwakele	A. Kalu Banda of Elayapattuwa	Forest	2	0	39	26
1C	Do.	do.	do.	1	0	1	23
1D	Kudamankadawalakele	K. J. Mudalihamy of Mahaman-kadawala	Jungle	2	0	8	23

Final village plan 662. Village—Relapanawewa in Willachchiya korale.							
Lot.	Name of Land.	Name of Applicant.	Description.	A.	R.	P.	Upset price per acre, Rs.
51K	Dambagahena	Dissanayaka Punchi Banda of Relapanawa	Chena	2	0	31	21
51L	Do.	do.	do.	1	3	34	21

Final village plan 670. Village—Diulwewa in Willachchiya korale.							
Lot.	Name of Land.	Name of Applicant.	Description.	A.	R.	P.	Upset price per acre, Rs.
24C	Diulwewalanda	H. M. Wannihamy of Tamuttegama	Chena	1	0	10	21

Final village plan 673. Village—Nawakkulama in Willachchiya korale.							
Lot.	Name of Land.	Name of Applicant.	Description.	A.	R.	P.	Upset price per acre, Rs.
23	Accarahena	V. Pinhami, ex-Vel-Vidane	Chena	0	1	36	21

Final village plan 676. Village—Ambagahagama in Willachchiya korale.				Extent.	Upset price
Lot.	Name of Land	Name of Applicant.	Description.	A. R. P.	per acre, Rs.
16	Wewupitiya	—	Encroachment	0 1 2	21
33A	Palugahawattehena	—	Chena (encroachment by Appuhamy and others)	0 0 28	40*
39A	Talagahawattahena	—	Waste land	0 0 24	21
41	Tisbambawatta <i>alias</i> Kongahawatta	—	Encroachment by S. Kirihamy	0 0 34	40

Further particulars regarding the above-mentioned lands may be obtained from the Government Agent, North Central Province, and plans of them from the Surveyor-General.

Colonial Secretary's Office,
Colombo, March 14, 1921.

GRAEME THOMSON,
Colonial Secretary.

LAND SALES IN THE PROVINCE OF UVA.

No. 1,426, P. of U.—The Government Agent for the Province of Uva will on Friday, April 29, 1921, at 1 P.M., at his office in the Badulla Kachcheri, put up to auction, for sale or settlement, or will otherwise dispose of, the under-mentioned portions of Crown land, in accordance with the regulations of Government regarding land sales. Thirty-three allotments of land situated in the Wiyaluwa, Udukinda, and Yatikinda divisions of the Badulla District of the Province of Uva.

Preliminary plan 2,043. Village—Udaellagama in Oyapalata korale of Wiyaluwa division.

Claimant—Crown land, encroached upon by Helliwattegedera Tissahamy.

Lot.	Name of Land.	Name of Applicant.	Description.	Extent.	Upset price
				A. R. P.	per acre, Rs.
9	Dimbulagawakumbura	—	Paddy	0 0 10	100
Final village plan 116. Village—Metipimbiya in Mahapalata korale of Udukinda division. Claimant—Crown.					
2A	Mahakumbureulpota <i>alias</i> Kandurewattedeniya <i>alias</i> Medakandura	P. M. Punchi Banda Arachchi	Deniya	0 0 8	50
5	Mahakumbureulpota	do.	Waste swampy land	1 0 7	50
7s	Mahakumbureulpota <i>alias</i> Kandurewattedeniya <i>alias</i> Medakandura	do.	Deniya	0 0 11	50
105F	Ududulbeddedeniya	do.	do.	0 0 33	50
105G	Do.	do.	do.	0 0 13	50
119	Dulleulpotha	do.	Swampy land	1 1 0	50
Final village plan 192. Village—Udakendagolla in Dambawinipalata korale of Udukinda division. Claimant—Crown.					
1D	Amunudowepatanakumbura	Mudunpitagedera Rankirabandiya	Paddy field and patana	0 2 4	56
1E	Mahakumbure-ella	Ambagahawattegedera Menika	Paddy field	0 2 6	56
1F	Ambagasdowewatta	Mudunpitagedera Rankira of Gammeddagama	Native garden contains plantain trees, vegetables, a mud hut, 3 domba trees, and 4 mango trees 20 years old	0 3 6	56
Final village plan 62. Village—Udapellagama in Dambawinipalata korale of Udukinda division. Claimant—Crown.					
17	Karagahakandurepatana	—	Patana	2 3 29	46
17E	Do.	W. M. Appuhamy, ex-Arachchi of Mirahawatta	do.	0 2 0	46
17F	Do.	—	Patana, reservation for (not for sale)	0 0 28	—*
17½	Pelagodapatana	—	Patana	2 3 9	46
17½A	Do.	—	Patana, reservation for minor road (not for sale)	0 1 22	—*
Final village plan 71. Village—Pidakumbura in Dambawinipalata korale of Udukinda division. Claimant—Crown.					
10	Ankelinagodepatana <i>alias</i> Ankelinagodehenyaya	P. Nallamma of Malpota	Chena	0 3 9	45
10A	Ankelinagodepatana	—	Patana, reservation for Gansabhawa road (not for sale)	0 1 25	—*
10B	Do.	P. Nallamma of Malpota	Patana	1 1 15	45
10c	Do.	—	Patana, reservation for footpath and cattle track (not for sale)	0 0 32	—*
Claimant—Crown land, encroached upon by Mr. Stewart Taylor of Queenstown estate.					
10D	Dallukgahawattahena	—	Chena	1 1 17	45
Claimant—Crown land, encroached upon by Dimbulgahawatte Rambandiya.					
10E	Dimbulgahawatta	—	Native garden contains vegetables	0 0 6	45
Claimant—Crown.					
10F	Ankelinagodepatanahena	—	Chena, reservation for footpath and cattle track (not for sale)	0 0 16	—*
10G	Do.	P. Nallamma of Malpota	Chena	0 0 8	45

Lot.	Name of Land.	Name of Applicant.	Description.	Claimant—Crown.	
				Extent.	Upset price A. R. P. per acre, Rs.
Preliminary plan 2,119. Village—Haputalegama in Mahapalata, korale of Udukinda division.					
1.	Kalugalpottepatana <i>alias</i> Diyawalabeddepatana	—	Patana, reservation for Diyawalabeddekandura (not for sale)	0 3 16	—*
2	Do.	D. M. Ukku Banda of Yawalabedda	Patana	4 1 31	46
3	Diyawalabeddeulpota	Mr. James Alexander de Silva, Postmaster, Haputale	Deniya	5 2 0	46
Preliminary plan 2,090. Village—Udapanguwa in Pattipola korale of Yatikinda division.					
1	Lunugalatalawa	—	Patana with scattered wild trees, reservation for minor road (not for sale)	0 2 27	—*
2	Do.	—	Patana contains P. W. D. overseer's quarters, P. W. D. lines, latrine, and cattle shed, reservation for above and main road (not for sale)	1 0 34	—*
3	Do.	—	Patana, reservation for main road (not for sale)	0 1 35	—*
4	Do.	—	Patana, reservation for Digallahena trig. station	0 0 37	—*
5	Do.	—	Jungle, reservation for Meeriyagasellekandura (not for sale)	1 2 3	—*
6	Do.	—	do.	1 1 32	—*
7A	Roakgolla	—	Patana, reservation for a P. W. D.-metal quarry (not for sale)	0 2 13	—*

* To be reserved.

Further information regarding the sale of the above lands can be obtained from the Government Agent, Province of Uva, and their plans from the Surveyor-General.

Colonial Secretary's Office,
Colombo, March 14, 1921.

GRAEME THOMSON,
Colonial Secretary.

No. 1,427, P. of U.—The Government Agent for the Province of Uva, will on Thursday, April 28, 1921, at 1 P.M., at his office in Badulla Kacheheri, put up to auction, for sale or settlement, or will otherwise dispose of, the under-mentioned portions of Crown land, in accordance with the regulations of Government regarding land sales. Twenty-four allotments of land situated in the Yatikinda, Buttala, Udukinda, and Wiyaluwa divisions of the Badulla District of the Province of Uva.

Lot.	Name of Land.	Name of Applicant.	Description.	Claimant—Crown.	
				Extent.	Upset price A. R. P. per acre, Rs.
Final village plan 10. Village—Godegama in Rilpola korale of Yatikinda division.					
22A	Wekadagalepatana	—	Patana, reservation for kandura	3 3 32	—*
Claimant—Crown land, encroached upon by the Lunuwa (Ceylon) Tea and Rubber Estates Co.					
22A1	Road	—	Estate road	0 0 8	50
22A2	Moragolla estate	—	Tea 10 years old	0 1 12	810
Preliminary plan 2,061. Village—Wagurewela in Buttala korale of Buttala division.					
2	Welapahatharelanda <i>alias</i> Kumbukgaswatta	Perumapullehewage Wagurewela	Chena	1 0 6	50
4	Aralandaidama	do.	do.	0 0 30	65
Claimant—Crown land, encroached upon by Alutwela Ganeti of Menadena.					
5	Veherayaidama <i>alias</i> Giwulgaswatta	Alutwela Ganeti of Menadena	Native garden, contains plantains, vegetables, &c.	1 0 0	43
Claimant—Crown land, encroached upon by Jiwulgaswatta Ganeti of Menadena.					
7	Pansalwattehena	—	Native garden, contains plantains, vegetables, &c.	1 0 2	42
Final village plan 115. Village—Kahagolla in Mahapalata korale of Udukinda division.					
encroached upon by Mr. T. G. Jayawardena, owner of Udawela estate.					
55q	Galkanda	—	Contains tea 10 to 15 years old	0 0 4	600
56c	Do.	—	do.	0 2 5	600
Preliminary plan 1,583. Village—Haputale in Mahapalata korale of Udukinda division.					
309c	Panketiyemukalana	—	Forest, reservation for burial ground for Haputale hospital	0 2 9	—*
Preliminary plan 1,683. Village—Harakgamakanda in Udapalata korale of Udukinda division.					
689	Galpitiyagodapataka	(1) Mr. T. H. Shand, (2) Juvannaide, (3) M. B. Appusingho	Patana	2 1 37	85
Preliminary plan 1,838. Village—Kiwulegedara in Wiyaluwa korale of Wiyaluwa division.					
2	Walligaspelessearawawanta <i>alias</i> Kapuwatta	(1) Siyambalayatedera Dingirala, (2) B. M. Siyaturala, (3) W. M. Kiriwante of Kiwulegedara, (4) W. Ganethirala	Jungle, contains domba kolon, and halmilla trees	1 2 20	45

Lot.	Name of Land.	Name of Applicant.	Description.	Extent. Upset price			
				A.	R.	P.	per acre, Rs.
1	Gurugalnayehena	Encroachment by P. M. Mukalamaya	Chena	5	2	5	21
Preliminary plan 2,979. Village—Kalawane, Kukulukorale.							
18BU	Ilumbehensirawalla	Imayalage Podiya	Low jungle	0	3	38	56
18BV	Do.	—	do.	0	3	14	—†
18BW	Do.	—	do.	1	2	2	—†
Final village plan 67. Village—Patagama, Nawadun korale.							
1	Udarattanagolla	K. R. Kirihenaya	Chena	1	1	10	31
2	Do.	do.	do.	0	2	17	31
3	Do.	do.	do.	0	0	12	31
Preliminary plan 2,990. Village—Pahalagalagama, Kadawata korale.							
21H	Metihakwalaowita	K. W. Badapissa	Low jungle	1	0	7	81
21I	Do.	—	do.	0	2	8	—‡
26AM	Karuwehena	Encroachments by Kandamuttu Kadiravelu, Overseer	Rubber about 3½ years old	3	2	11	256
26AN	Do.	do.	do.	3	3	22	256
26AO	Do.	do.	do.	3	1	38	256
26AP	Do.	—	Open land	0	1	20	—§

* Reservation as access to adjoining Crown land (not for sale).

† Reservation for Inn-dola (not for sale).

‡ Reservation for Kongaha-dola (not for sale).

§ Reservation for Panawenna-ela (not for sale).

Further information respecting these lands may be obtained from the Government Agent, Province of Sabaragamuwa, and their plans from the Surveyor-General.

Colonial Secretary's Office,
Colombo, March 16, 1921

GRAEME THOMSON,
Colonial Secretary.

LAND SALES BY THE SETTLEMENT OFFICER.

SOUTHERN PROVINCE.

No. 5,917, S. O.—On Tuesday, May 3, 1921, at 10 A.M., the Land Settlement Officer will put up for sale or settlement, at Miriswatta in Dedduwawala, the under-mentioned portions of Crown land, on the terms authorized by Government. Four allotments of land situated in the Giruwa pattu west division of the Hambantota District of the Southern Province.

Lot.	Name of Land.	Name of Claimant.	Description.	Extent.			
				A.	R.	P.	
67U	Lolugahahena	(1) Kumarasin Wanniarachchige Don Abraham, (2) Don Citronella	Chena	4	3	20	
67V	Galpotttehena	(1) Don Charles Dissanayake of Nakulugamuwa, (2) Kumarasin Wanniarachchige Don Salman	Chena	2	3	12	
105Y	Ramagewatta	Tangalle Manakkarage Salohamy of Okewela	do.	0	3	23	
167	Mahahena <i>alias</i> Puhuwalahena	(1) Don Samel Abayaweera, (2) Kaluhennedige Dinohamy of Tangalla, (3) Abeywana Patabendige Don Mendias of Okewela	Citronella	3	0	2	

Upset price at Rs. 16 to Rs. 50 per acre. Further information regarding these lands can be obtained from the Land Settlement Officer, and plans of them from the Surveyor-General.

Colonial Secretary's Office,
Colombo, March 16, 1921.

GRAEME THOMSON,
Colonial Secretary.

No. 5,918, S. O.—On Tuesday, May 3, 1921, at 10 A.M., the Land Settlement Officer will put up for sale or settlement, at Miriswatta in Dedduwawala, the under-mentioned portions of Crown land, on the terms authorized by Government. Twenty-four allotments of land situated in the West Giruwa pattu division of the Hambantota District of the Southern Province.

Lot.	Name of Land.	Name of Claimant.	Description.	Extent.			
				A.	R.	P.	
25O	Serugahawatta	(1) Don Andrayas Abraham Galappatti, (2) Wanigabaduge Appu Sinno of Mawella	Garden	1	2	10	
37O	Mahawatugodella <i>alias</i> Puhuwalahena	(1) Mahamarakkalage Davith Sinno of Unakuruwa, (2) Kaluhennedige Don Dines of Tangalla	Citronella chena	in	0	2	22
37P	Serugahamandiya	Wanigabaduge Sinno of Unakuruwa	Chena	0	1	9	
37Q	Arewattekebella	(1) Andrahennedige Dinoris Appu, (2) Don Sinnoris of Unakuruwa, (3) Mahapatabendige Isochihamy	Jungle garden	and	0	3	12
37S	Obadagewatta <i>alias</i> Pinwatta	Piyadassi Terunnanse of Kadurupokuna	Purana Pansala in Citronella grown chena	over-	0	1	30
89	Mahakongahahena	(1) Ullewishewage Andiris of Moraketiara, (2) ditto Lewis-hamy of ditto, (3) Paranamanage Nikulashamy of Wellakele, (3) ditto Gavaralias of Mawella	Chena	..	5	2	18
89F	Walapanguwemahawatta	Don Tiloris Abeyweera, Vel-Vidane of Seenimodera	do.	..	0	1	34
97	Pathangiwinnehena or Kahagalarelebima	(1) Abeywana Patabendige Lewishamy of Sinimodera, (2) Ediriwickramasuriya Patabendige Sanchi Appu of Moraketiara, (3) Don Teadoris Abeyweera of Sinimodera	Chena coconut	with	2	0	36

Lot.	Name of Land.	Name of Claimant.	Description.	Extent.		
				A.	R.	P.
97B	Bogahahenekebella	(1) Wijetun Liyana Patabendige Sinno Appu, (2) the heirs of Loku Yaddehige Nonis Appu, (3) Abeywana Patabendige Lewishamy, (4) Tangalle Manage Salohamy, all of Seeni-modera	Garden	0	2	7
97E	Do.	do.	do.	1	2	29
97F	Ambagahawattekebella	(1) Ullewishewage Agiris, (2) Lokuyaddehige Noris Appu, (3) Ediriweerapatabendige Don Appu, (4) ditto Jandris, (5) ditto Nikulas, (6) ditto Kalu Appu	do.	0	2	17
97G	Do.	(1) Ediriweerapatabendige Sangohamy, (2) ditto Don Appu, (3) ditto Appu Sinno, (4) ditto Nikulas, (5) ditto Kalu Appu, (6) ditto Dineshamy	do.	0	2	3
101	Serugahamandiya	Ediriwana Patabendige Appa Sinno	do.	1	0	19
105D	Kotigalpottekebella	Don Deonis Abeydeera Gunaratne	Chena	0	1	30
105I	Siyambalagahahena	(1) Galappatti Arachchige Mandias Appu, (2) ditto Appu Sinno	do.	0	3	11
105P	Kotuambagahawatta	(1) Loku Yakdehige Sinno Appu, (2) Ediriweera Patabendige Kalu Appu, (3) ditto Don Appu, (4) Kaluhennedige Edonis do.	do.	3	3	5
105Q	Ambagahawatta	do.	do.	2	0	23
110	Hatarakuttuhena	Juanabaduge Samel	Garden	1	1	7
112	Mahahena alias Kapuhena	(1) Weligatusatuge Babachchihamy, (2) ditto Jasohamy, (3) ditto Bastian Appu, (4) ditto Andrishamy	Chena	0	1	38
144B	Kalumuttagemandiya	Mannakkarage Konnehamy	Indian corn	2	1	35
89A3	Galahena	Crown, Gunasekera Arachchi Patabendige Sansup (occupant)	Chena	0	0	14*
89G1	Kongahahena	Andrahennedige Don Andris	Garden	0	0	17*
89I1	Galahena	(1) Jeeris de Silva Gunasekera, (2) Saundrahennedige Carolis, Clerk, Fiscal's Office, Tangalla	do.	0	0	7*
151A	Lolugahahena	Allachihennedige Dinoris of Unakuruwa	do.	0	0	10*

* For lease only.

Upset price at Rs. 16 to Rs. 50 per acre. Further information regarding these lands can be obtained from the Land Settlement Officer, and plans of them from the Surveyor-General.

Colonial Secretary's Office,
Colombo, March 16, 1921.

GRAEME THOMSON,
Colonial Secretary.

No. 5,919, S. O.—On Saturday, May 7, 1921, at 10 A.M., the Land Settlement Officer will put up for sale or settlement, at Thenagama in Nalagama, the under-mentioned portions of Crown land, on the terms authorized by Government. Twenty-five allotments of land situated in the West Giruwa pattu division of the Hambantota District of the Southern Province.

Block survey preliminary plan 290.—Nalagama.

Lot.	Name of Land.	Name of Claimant.	Description.	Extent.		
				A.	R.	P.
107A	Siyambalagahahena	(1) Jayasin Arachchige Don Costan, (2) Eldin Abeysekera Patiranage Pemahamine of Etgalmulla, (3) Kanakahewage Charles de Silva of Kataluwa	Jungle with citronella	6	0	12
107P	Guruwalehena, Ematiyahena	(1) Ranaweera Arachchige Don Dines, (2) Lokugamage Don Andris, ex Police Officer, (3) Kanakkahewage Charles Silva	Coconut and citronella	17	2	16
107R	Godawanehena, Mahahena	(1) Kanakkahewage Charles de Silva, (2) Kalu Achchige Sadirishamy, (3) Ranaweera Arachchige Don Dines, (4) Hallambagamage Sadiris	Chena	12	3	31
107U	Daminiyahena	do.	do.	2	3	17
107V	Mailagahahena	(1) Kanakke Hewage Charles Silva, (2) Ranaweera Arachchige Don Denis	do.	5	1	21
134E	Do.	(1) Don Philip Muhandirange Arnolis, (2) Weeraratne Vidane Achchige Salmina, (3) ditto Kirihamy, (4) ditto Sanuhamy (5) ditto Nimalhamy, (6) ditto Mencho, (7) Denapitiye Muhandirange Carlina, (8) Don Pilippu Muhandirange Arnolis, (9) Samararatne Kodikara Kankanange Nikulas, (10) Samara Gunaratne Lankappuli Arachchige Nona Baba	Abandoned citronella	4	1	9
134G	Dehigahahena	(1) Weeraratne Vidane Arachchige James Appu, Vel-Vidane, (2) Ratnapulige Engohamy	Chena	7	0	37
152	Katukomehena	The widow of Weerasin Vidane Kankanange Danoris (Weeraratne Vidane Achchige Mencho)	Bare land and scrub	4	3	14
277Q	Lolugahawatta	(1) Hetti Arachchige Don Lewis	Chena	0	0	28
277S	Inginigahakotuwa	(1) Loku Hewagamage Dingi Appu, (2) Jayasekera Hetti Arachchige Don Lewis, (3) Abeysin Jayawardene Yapa Don Andris, (4) Jayasekera Hetti Arachchige Dona Gimara and 9 others	Citronella	0	3	27
344	Mataragewatta and Hankohomulleatmaga	Ahamadu Usubu Lebbe	Garden	6		22
101	Inginiyangasyayehena or Helambagahahena	Crown, applied for by Don Samel Wickramaratne	Chena	5	1	37
101E	Mailagahahena	Crown, (1) Don Philip Muhandirange Arnolis, (2) Weeraratne Vidane Achchige Salmina, (3) ditto Kirihamy, (4) Weeraratne Vidane Achchige Saunhamy, (5) ditto Nimalhamy, (6) ditto Mencho, (7) Denapitiye Muhandirange Carlina, (8) Don Pilippu Muhandirange Arnolis, (9) Samararatne Kodikara Kankanange Nikulas, (10) Samara Gunaratne Lankappuli Arachchige Nona Baba (occupant)	do.	0	0	7
101F	Inginiyangasyayehena	Crown, applied for by Don Samel Wickramaratne	do.	1	2	2

Lot.	Name of Land.	Name of Claimant.	Description.	Extent.		
				A.	R.	P.
101H	Ketangahawatta	Crown, Lokugamage Don Samel (occupant)	Chena	0	0	10
101J	Pinhena	Crown, applied for by Don Samel Wickramaratne	do.	0	2	27
101K	Inginiyangasyayehena	do.	do.	7	2	13
101L	Bogahawattehena	Crown, applied for by Kaluachchige Sadirishamy and others	do.	5	1	34
101U	Alahena	Crown, applied for by Weeraratne Vidane Achchige Jayan	Citronella chena	2	0	22
101V	Mahahena	Crown (1) Denapitiye Muhandiramage Caralina, (2) Weeraratne Vidane Achchige Salmina (occupants)	Chena	0	1	16
104	Inginiyangasyayehena	Crown, applied for by Don Samel Wickramaratne	do.	3	0	34
198B	Gama-achchigewatta	Crown, applied for by Abeysin Jayawardana Yapage Don Siman, Vel-Vidane, and Kuruppu Arachchige Don Magiris	Chena scrub	2	3	24
198C	Samalgewatta	Crown, Lokuhewagamage Sadiris (occupant)	Kurakkan chena	2	1	4
107O	Ahalamandiya	(1) Jayasing Arachchige Don Cottan, (2) Amarasing Dissanaike Don Davith, (3) Ratnayake Arachchige Don Nicholas	Citronella	5	0	15
222C28	Milagashena	(1) Ramasinghe Babunhamy of Kahawatta, (2) ditto Bai Appu of ditto, (3) ditto Don Davith of ditto, (4) ditto Bilinduhamy of ditto, (5) ditto Balappa of Palapota	do.	1	0	24

Upset price at Rs. 16 to Rs. 50 per acre. Further information regarding these lands can be obtained from the Land Settlement Officer, and plans of them from the Surveyor-General.

Colonial Secretary's Office,
Colombo, March 16, 1921.

GRAEME THOMSON,
Colonial Secretary.

PROVINCE OF SABARAGAMUWA.

No. 5,920, S. O.—On Thursday, May 19, 1921, at 1 p.m., the Land Settlement Officer will put up for sale or settlement, at Ratnapura Kachcheri, the under-mentioned portions of Crown land, on the terms authorized by Government. Seven allotments of land situated in the Uduwaggam pattu of Kadawata korale division of the Ratnapura District of the Province of Sabaragamuwa.

Preliminary plan 2,330.—Udagama.

Lot.	Name of Land.	Name of Claimant.	Description.	Extent.		
				A.	R.	P.
K 26P	Meda Talawa <i>alias</i> Udagamkelle	Crown	Patana	15	1	10
K 26Q	Do.	do.	do.	7	2	1
K 26S	Udagamkella <i>alias</i> Tennahena, Nagahahena, and Palle Talawa	do.	do.	17	3	24.3
K 26S1	Do.	do.	do.	2	0	14
K 26S2	Do.	do.	do.	2	2	35
K 26S3	Do.	do.	do.	3	0	11
L 26	Udagamkele	Herbert Jayatilaka Karunaratna	do.	7	3	3.8

Upset price at Rs. 80 per acre. Further information regarding these lands can be obtained from the Land Settlement Officer, and plans of them from the Surveyor-General.

Colonial Secretary's Office,
Colombo, March 16, 1921.

GRAEME THOMSON,
Colonial Secretary.

No. 5,921, S. O.—On Thursday, May 19, 1921, at 1 p.m., the Land Settlement Officer will put up for sale or settlement, at Ratnapura Kachcheri, the under-mentioned portions of Crown land, on the terms authorized by Government. Seven allotments of land situated in the Palle pattu of the Nawadun korale division of the Ratnapura District of the Province of Sabaragamuwa.

Block survey preliminary plan 51.—Balibatgoda.

Lot.	Name of Land.	Name of Claimant.	Description.	Extent.		
				A.	R.	P.
6 I 2	Asweddumawatta	(1) Ellegewatte Nonna, (2) Duliachi, (3) Telenisa	Chena and garden	4	3	19
6 I 3	Do.	do.	Chena	0	1	27
6 I 4	Dola	Crown	Stream	0	0	6
6 I 5	Do.	do.	do.	0	0	5
6 K 1	Haldolamukalana	do.	Forest	7	2	2*
6 K	Pathalewalleemukalana	do.	do.	7	1	5*
6 I	Asweddumahena	Mrs. C.H. Obeysekera	Garden	3	2	39*

* For settlement on Mrs. C. H. Obeysekera.

Upset price at Rs. 16 to Rs. 50 per acre. Further information regarding these lands can be obtained from the Land Settlement Officer, and plans of them from the Surveyor-General.

Colonial Secretary's Office,
Colombo, March 16, 1921.

GRAEME THOMSON,
Colonial Secretary.

No. 5,922, S. O.—On Tuesday, May 17, 1921, at 2 p.m., the Land Settlement Officer will put up for sale or settlement, at Pelmadulla Resthouse, the under-mentioned portions of Crown land, on the terms authorized by Government. Three allotments of land situated in the Uda pattu of the Nawadun korale division of the Ratnapura District of the Province of Sabaragamuwa.

Block survey preliminary plan 193.—Nilagama.

Lot.	Name of Land.	Name of Claimant.	Description.	Extent.		
				A.	R.	P.
13	Nilagama estate, Alukulle-deniye godahena	Pelmadulla Rubber Co.	Rubber	29	2	23
17	Nilagama estate	do.	Tea	0	0	15

Lot.	Name of Land.	Name of Claimant.	Description.	Extent.		
				A.	R.	P.
12	Sakrandeniya	Crown, applied for by Maddumage Punchi Mahatmaya of Panawenna	Deniya	2	2	11

Upset price at Rs. 16 to Rs. 50 per acre. Further information regarding these lands can be obtained from the Land Settlement Officer, and plans of them from the Surveyor-General.

Colonial Secretary's Office,
Colombo, March 16, 1921.

GRAEME THOMSON,
Colonial Secretary.

No. 5,923, S. O.—On Tuesday, May 17, 1921, at 2 P.M., the Land Settlement Officer will put up for sale or settlement, at Pelmadulla Resthouse, the under-mentioned portions of Crown land, on the terms authorized by Government. Fifteen allotments of land situated in the Udā pattu of the Nawadun korale division of the Ratnapura District of the Province of Sabaragamuwa.

Lot.	Name of Land.	Name of Claimant.	Description.	Extent.		
				A.	R.	P.
Block survey preliminary plan 34.—Panawenna.						
18D	Hikgahayatamandiyawatta	Segu Jamaldeen Koda Marikkar of Pelmadulla	Garden	0	0	29
18E	Hikgahayatamandiya	do.	do.	1	0	25
18N	Katchjayahena or Welihinda Rubber estate	C. F. Dharmaratne, Proctor	Rubber and coconut	7	1	18
18O	Boralugodahena	do.	Rubber	2	1	13
18P	Katchjayahena	do.	do.	0	1	36
86B	Pelaheraliwatthehena, Imbulenhenyaya	(1) Pelmadulla Rubber Co., (2) L. Punchi Mahatmaya	Rubber and jungle	15	1	30
86C	Panawenna estate <i>alias</i> Thiniyagodahenyaya	Encroachment by Pelmadulla Rubber Co., Ltd.	Rubber	0	0	18
86F	Panawenna estate	do.	do.	130	0	1
86G	Minuwanwiladeniya	Kuruppu Arachchilai Punchi Menike	Deniya	3	1	19
86I	Udahahena	Vedage Jayatuhami	Chena	3	0	38
71A	Galuduwassahena	Crown and Dunusinha Arachchilage Mudiyanse	Garden	0	3	8
71B	Galuluassehena	Crown and the heirs of James	do.	0	2	36
71F	Dalukdeniyehena	Crown and Dissanayake Missi Nona of Baddegama	do.	0	2	17
71S	Annakgalahenawatta	Crown and Yayinne Wahumpurage Thelenisa and others	do.	0	0	24
86J	Panugalpothawatta	Crown and J. D. Ingram	Rubber	11	3	31

Upset price at Rs. 16 to Rs. 50 per acre. Further information regarding these lands can be obtained from the Land Settlement Officer, and plans of them from the Surveyor-General.

Colonial Secretary's Office,
Colombo, March 16, 1921.

GRAEME THOMSON,
Colonial Secretary.

No. 5,924, S. O.—On Monday, May 16, 1921, at 12 noon, the Land Settlement Officer will put up for sale or settlement, at Madampe Resthouse, the under-mentioned portions of Crown land, on the terms authorized by Government. Twenty-five allotments of land situated in the Pannil pattu of Atakalan korale division of the Ratnapura District of the Province of Sabaragamuwa.

Lot.	Name of Land.	Name of Claimant.	Description.	Extent.		
				A.	R.	P.
Block survey preliminary plan 19.—Madalagama.						
147	Epitawattaudahakella	Nekatkianage Siribohami and others	Garden	4	0	3
71C	Tippolawatta	Bolukandure Vidanelage Dingirihamy and others	do.	1	3	2
79F	Wewakumbure	Karawitige Kaluhamy	Field	0	2	8
79H	Aluwinnawatta	Kodippili Arachchilage Appuhamy and others	Garden	1	3	26
17	Galdapudeniya	Crown and Godagedera Vidanelage Mohottihami and others	Deniya	4	1	35
19	Pitadeniya	Crown and Kadirinakande Gorakahami	Deniya with jungle	1	1	0
21	Udakumburadeniya	Crown and ditto Gorakahami and others	do.	0	1	12
26	Wekitekandekumbura	Crown and Silpa Baliyadurayalage Punchigura and others	Paddy field	0	3	20
27	Nakitikandadeniya	Crown and Potuwila Baliyadurayalage Punchigura	Deniya	0	1	35
29	Do.	Crown and Unapota Vidanelage Heenhamy	do.	0	2	9
40	Kerekadadeniya	Crown and Silpa Baliyadurayalage Punchigura	Paddy field	0	1	12
56	Dunakadeniyaowita	Crown and Unapota Vidanelage Kiri Menika and others	Deniya	0	0	39
67	Gangaagodakumbura	Crown and Udahagedera Manannelage Saranga	Paddy field	0	1	5
77	Mandaragahahenadeniya	Crown and Arambagamaetige Gorakage Hamy	Deniya	0	1	5
80	Waturawa	Crown and (1) Kodippili Arachchilage Kalu Etana, (2) Karawita Dingirihamy	Swampy chena	3	1	18
98	Puranadeniya <i>alias</i> Pandeniyapurana	Crown and Arambage Kirihami and others	Swamp	0	0	30
99	Diddeniya	Crown and Bolukande Vidanelage Rattran Hamy and others	Deniya	1	1	5
102	Do.	Crown and U. M. Saranga and others	do.	0	0	31
112	Wattehenadeniya	Crown and Kodupili Arachchi Appuhami and others	Overgrown deniya	1	0	30
113	Komaladeniya	Crown and Unapota Vidanelage Kiri Menika and others	Deniya	2	0	9
123	Pahalawattapurana	Crown and Kodipili Arachchilage Appuhamy and others	do.	0	3	38
124	Marawadeniya	Crown and Muwamudali Arachchilage Ketanhami	do.	0	2	30
127	Velangawattegedeniya	Crown and Muwamudali Arachchilage Vasannahami	Paddy	1	0	15
132	Maderingwattadeniya	Crown and Ranahinge Dingirihami	Deniya	0	0	15
153	Udadeniya, Galagawadeniya	Crown and Kodippili Arachchilage Appuhami	do.	0	3	26

Upset price at Rs. 16 to Rs. 50 per acre. Further information regarding these lands can be obtained from the Land Settlement Officer, and plans of them from the Surveyor-General.

Colonial Secretary's Office,
Colombo, March 16, 1921.

GRAEME THOMSON,
Colonial Secretary.

LAND ACQUISITION NOTICES.

HAVING been duly directed by the Governor, with the advice of the Executive Council, acting under the provisions of "The Land Acquisition Ordinance of 1876," section 6, to take order for the acquisition of the following lands, required for a public purpose, namely, for a burial ground, to wit:—

Preliminary plan 17,400. Village—Maha Arukgoda.				Extent.
Lot.	Name of Land.	Description.	Name of Claimant.	A. R. P.
1	Batekanatta ..	Jungle ..	D. S. Veththasinghe and others ..	1 0 1·3
2	Gorakagahawatta	Garden contains rubber and jak ..	do. ..	0 0 22·9
3	Obawatta ..	Garden contains coconut and portion of drain	D. W. Veththasinghe and others ..	0 0 6·8

I hereby give public notice, as required by section 7, that the Government proposes to take possession of the lands. All persons interested in the aforesaid lands are hereby required to appear personally or by agent before me at Panadure Resthouse on April 14, 1921, at 10 A.M., and to state the nature of their respective interests in the lands, and the amount and particulars of their claims to compensation for such interests.

Kalutara Kachcheri,
March 14, 1921.

T. A. HODSON,
Assistant Government Agent.

HAVING been duly directed by the Governor, with the advice of the Executive Council, acting under the provisions of "The Land Acquisition Ordinance of 1876," section 6, to take order for the acquisition of the following lands, required for a public purpose, namely, for an approach road to the playground and for building a latrine for the Pujapitiya school in Harispattu, to wit:—

Preliminary plan 7,108. Village—Kiralagama.				Extent.
Lot.	Name of Land.	Description.	Name of Claimant.	A. R. P.
1	Ehalagashinnewatta	.. Coconut and cacao	.. D. Heen Banda and others ..	0 0 1·5
2	Do. do. D. H. de Alwis ..	0 0 4·6

I hereby give public notice, as required by section 7, that the Government proposes to take possession of the lands. All persons interested in the aforesaid lands are hereby required to appear personally or by agent before me at the Kandy Kachcheri on April 25, 1921, at 1.30 P.M., and to state the nature of their respective interests in the lands, and the amount and particulars of their claims to compensation for such interests.

Kandy Kachcheri,
March 18, 1921.

W. L. KINDERSLEY,
Government Agent.

HAVING been duly directed by the Governor, with the advice of the Executive Council, acting under the provisions of "The Land Acquisition Ordinance of 1876," section 6, to take order for the acquisition of the following lands, required for a public purpose, namely, for a road, to wit:—

Supplement B to final village plan 121. Village—Gonamutawa.				Extent.
Lot.	Name of Land.	Description.	Name of Claimant.	A. R. P.
1J2A	Estate road	.. Estate road	.. Agricultural Co. of Ceylon ..	0 0 7
1J2B	Craig estate	.. Tea one year old	do. ..	0 0 12

I hereby give public notice, as required by section 7, that the Government proposes to take possession of the lands. All persons interested in the aforesaid lands are hereby required to appear personally or by agent before me at Badulla Kachcheri on May 16, 1921, at 1 P.M., and to state the nature of their respective interests in the lands, and the amount and particulars of their claims to compensation for such interests.

Badulla Kachcheri,
March 14, 1921.

R. N. THAINE,
Government Agent.

HAVING been duly directed by the Governor, with the advice of the Executive Council, acting under the provisions of "The Land Acquisition Ordinance of 1876," section 6, to take order for the acquisition of the following lands, required for a public purpose, namely, for a public latrine and an approach path to it, to wit:—

Preliminary plan 3,038. Village—Within Local Board limits of Ratnapura.				Extent.
Lot.	Name of Land.	Description.	Name of Claimant.	A. R. P.
1	Dettarapitiyewatta ..	Coconut garden ..	The heirs of the estate of A. L. M. Mustapha Hajjiar ..	0 0 9·2
2	Do. ..	do. ..	do. ..	0 0 8

I hereby give public notice, as required by section 7, that the Government proposes to take possession of the lands. All persons interested in the aforesaid lands are hereby required to appear personally or by agent before me at Ratnapura Kachcheri on April 18, 1921, at 1.30 P.M., and to state the nature of their respective interests in the lands, and the amount and particulars of their claims to compensation for such interests.

Ratnapura Kachcheri,
March 14, 1921.

G. F. R. BROWNING,
Government Agent.