

Ceylon Government Gazette

Published by Authority.

No. 7,165 — FRIDAY, APRIL 1, 1921.

Part III. — Lands.

Separate paging is given to each Part in order that it may be filed separately.

	PAGE		PAGE		PAGE
Land Settlement Notices :—		Land Sales by the Government Agents :—		Land Sales by the Settlement Officer :—	
Final Orders ..	445	North-Western Province ..	—	Northern Province ..	—
Preliminary Notices ..	448	North-Central Province ..	469	Eastern Province ..	—
Land Sales by the Government Agents :—		Province of Uva ..	—	North-Western Province ..	472
Western Province ..	—	Province of Sabaragamuwa ..	471	North-Central Province ..	—
Central Province ..	466	Land Sales by the Settlement Officer :—		Province of Uva ..	—
Southern Province ..	467	Western Province ..	—	Province of Sabaragamuwa ..	—
Northern Province ..	468	Central Province ..	—	Land Acquisition Notices ..	473
Eastern Province ..	—	Southern Province ..	—	Land Resumption Notices ..	—

FINAL ORDERS.

Order under Section 4, Sub-section (1), of "The Waste Lands Ordinances of 1897, 1899, 1900, and 1903,"
declaring Land to be Crown Property.

In the matter of the land commonly called or known as Kalugomuwapatana, situate in the village of Kirimetiya, in the Kandupalla korale of the Wellawaya division, Badulla District, in the Province of Uva, and of "The Waste Lands Ordinances of 1897, 1899, 1900, and 1903."

WHEREAS in pursuance of section 1 of the said Ordinances it was duly notified on the 1st day of November, 1918, that if no claim to the land commonly called or known as Kalugomuwapatana, situate in the village of Kirimetiya, in the Kandapalla korale of the Wellawaya division, Badulla District, in the Province of Uva, containing in extent 17 acres 2 roods and 34 perches, and shown as lot 4 in preliminary plan 1,963 as described in the annexed diagram, was made to the Government Agent of the Province of Uva, within the period of three months from the date specified in such notice, such land would be deemed the property of the Crown, and dealt with on account of the Crown (*vide* Notice No. 7,045):

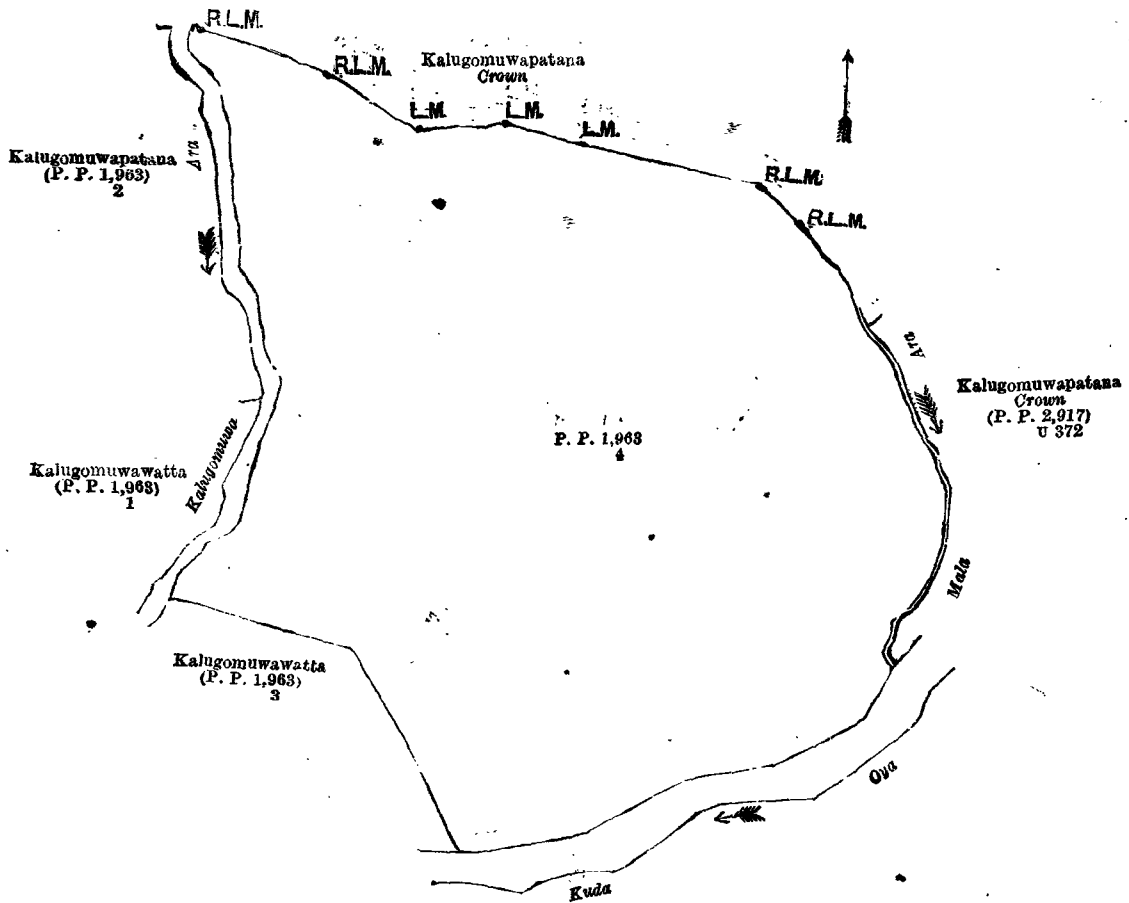
And whereas Maremuttu Kanagaratnam of Udaveriya, estate, Ohiya made claim thereto, and whereas the said claimant has withdrawn his claim to the said land, I, Robert Niemann Thaine, Government Agent of the Province of Uva, under and by virtue of the powers vested in me in that behalf by section 4 of the said Ordinances, do hereby on this 28th day of January, 1921, order and declare under section 4, sub-section (1), of the said Ordinances, that the said land, as more fully described herein below, is the property of the Crown.

Description of the Land referred to.

The following lot situated in the village of Kirimetiya, in Kandapalla korale of Wellawaya division, in the District of Badulla, Province of Uva, as described in the annexed diagram :—

Lot.	Name of Land.	Preliminary plan 1,963.	Extent, B. P.
4	Kalugomuwapatana	17 2 34

and bounded as follows : on the north by Kalugomuwapatana claimed by the Crown ; on the east by Mala-ara and Kalugomuwapatana (lot 372 in preliminary plan 2,917) claimed by the Crown ; on the south by Kuda-oya ; and on the west by Kalugomuwa-ara, Kalugomuawatta (lot 3 in preliminary plan 1,963) claimed by M. Kanagaratnam, of Udaveriya, Kalugomuawatta (lot 1 in preliminary plan 1,963) claimed by Sinnankuddi kangany and Kalugopatana (lot 2 in preliminary plan 1,963) claimed by Sinnankuddi kangany.



Surveyor-General's Office,
Colombo, November 9, 1920.

Scale of 4 Chains to an Inch.

C. H. VINCE,
for Surveyor-General

R. N. THAINE,
Government Agent.

Order under Section 4, Sub-section (1), of "The Waste Lands Ordinances of 1897, 1899, 1900, and 1903"

In the matter of the land commonly called or known as Kalugomuwawatta, situate in the village of Kirimetiya, in the Kandapalla korale of the Wellawaya division, Badulla District, in the Province of Uva, and of "The Waste Lands Ordinances of 1897, 1899, 1900, and 1903."

WHEREAS in pursuance of section 1 of the said Ordinances it was duly notified on the 1st day of November, 1918 that if no claim to the land commonly called or known as Kalugomuwawatta, situate in the village of Kirimetiya, in the Kandapalla korale of the Wellawaya division, Badulla District, in the Province of Uva, containing in extent 3 acres and 35 perches, and shown as lot 3 in preliminary plan 1,963 and in the annexed diagram, was made to the Government Agent of the Province of Uva, within the period of three months from the date specified in such notice, such land would be deemed the property of the Crown, and dealt with on account of the Crown (*vide* Notice No. 7,045):

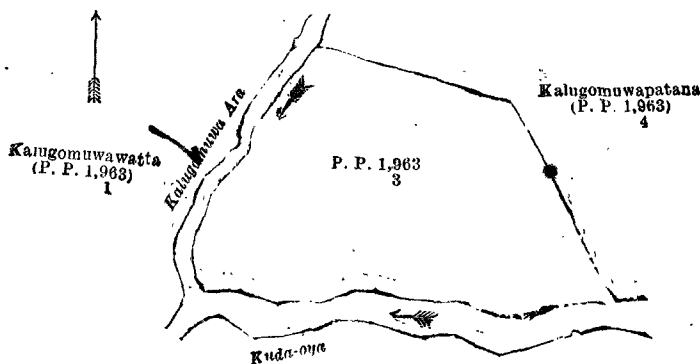
And whereas Maremuttu Kanagaratnam of Uduweriya estate, Ohiya, made claim thereto, and Frank Bartlett, Government Agent of the Province of Uva, made due inquiry into such claim, and whereas the said claimant and Frank Bartlett, the said Government Agent, came to an agreement in writing dated the 3rd day of February, 1919, concerning the said land under section 4, sub-section (1), of the said Ordinances, whereby it was agreed that the said claimant should be declared the purchaser of the said land, upon payment to the Government Agent, Province of Uva, at the Badulla Kachcheri of a sum of Rupees Three hundred and Twenty-one and Cents Eighty-eight (Rs. 321.88), in three monthly instalments as the purchase amount of the said land, and whereas the said amount has been duly paid by the said claimant, he is hereby, in pursuance of the agreement aforementioned, declared to be the purchaser of the said land, as more fully described herein below.

Description of the Land referred to.

The following lot situated in the village of Kirimetiya, in the Kandapalla korale of the Wellawaya division, Badulla District, in the Province of Uva, as described in the annexed diagram:—

Lot.	Name of Land.	Extent, A.	P. P.
3	Kalugomuwawatta	3	35

bounded as follows: on the north by Kalugomuwa-ara and Kalugomuwapatana (lot 4 in preliminary plan 1,963) claimed by M. Kanagaratnam, clerk, Udaveriya; on the east by Kalugomuwapatana (lot 4 in preliminary plan 1,963) claimed by M. Kanagaratnam, clerk, Udaveriya; on the south by Kuda-oya; and on the west by Kalugomuwa-ara and Kalugomuwawatta (lot 1 in preliminary plan 1,963) claimed by Sinnankuddi kangany.



Surveyor-General's Office,
Colombo, November 9, 1920.

Scale of 4 Chains to an Inch.

C. H. VINCE,
for Surveyor-General.

November 22, 1920.

R. N. THAINE,
Government Agent.

Order under Section 4, Sub-section (1), of "The Waste Lands Ordinances of 1897, 1899, 1900, and 1903."

In the matter of the land commonly called or known as Kalugomuwapatana, situate in the village of Kirimetiya, in the Kandapalla korale of the Wellawaya division, Badulla District, in the Province of Uva, and of "The Waste Lands Ordinances of 1897, 1899, 1900, and 1903."

WHEREAS in pursuance of section 1 of the said Ordinances it was duly notified on the 1st day of November, 1918, that if no claim to the land commonly called or known as Kalugomuwapatana, situate in the village of Kirimetiya, in the Kandapalla korale of the Wellawaya division, Badulla District, in the Province of Uva, containing in extent 6 acres and 31 perches, and shown as lot 1 in preliminary plan 1,963 and in the annexed diagram, was made to the Government Agent of the Province of Uva, within the period of three months from the date specified in such notice, such land would be deemed the property of the Crown, and dealt with on account of the Crown (*vide* Notice No. 7,045):

And whereas Sinnakutty Kangany of Udaveriya estate, Ohiya, made claim thereto, and Frank Bartlett, Government Agent of the Province of Uva made due inquiry into such claim, and whereas the said claimant and Frank Bartlett the said Government Agent, came to an agreement in writing dated the 3rd day of February, 1919, concerning the said land under section 4, sub-section (1), of the said Ordinances, whereby it was agreed that the said claimant should be declared the purchaser of the said land, upon payment to the Government Agent, Province of Uva, at the Badulla Kachcheri, of a sum of Rupees Six hundred and Nineteen and Cents Thirty-eight only (Rs. 619.38), in three monthly instalments as the purchase amount of the said land, and whereas the said amount has been duly paid by the said claimant, he is hereby, in pursuance of the agreement aforementioned, declared to be the purchaser of the said land, as more fully described herein below.

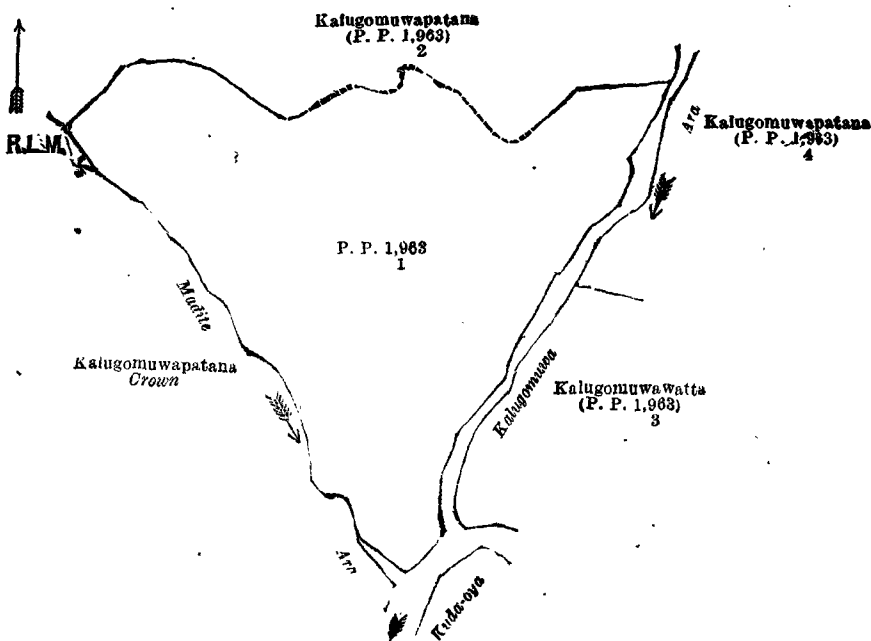
Description of the Land referred to.

The following lot situated in the village of Kirimetiya, in the Kandapalla korale of the Wellawaya division, Badulla District, in the Province of Uva, as described in the annexed diagram:—

Preliminary plan 1,963.

Lot.	Name of Land.	Extent, A. R. P.
1	Kalugomuwapatana	6 0 31

and bounded as follows: on the north by Kalugomuwapatana (lot 2 in preliminary plan 1,963) claimed by Sinnakuddi kangany; on the east by Kalugomuwapatana (lot 4 in preliminary plan 1,963) claimed by M. Kanagaratnam, clerk, Udaveriya and Kalugomuwapatana (lot 3 in preliminary plan 1,963) claimed by M. Kanagaratnam, clerk, Udaveriya, and Kalugomuwa-ara; on the south by Kuda-oya and on the west by Kalugomuwapatana claimed by the Crown and Madite-ara.



Surveyor-General's Office,
Colombo, November 9, 1920.

Scale of 4 Chains to an Inch.

C. H. VINCE,
for Surveyor-General.

November 22, 1920.

R. N. THAINE,
Government Agent.

PRELIMINARY NOTICES.

Colombo Notice No. 7,795.

Notice under "The Waste Lands Ordinances of 1897, 1899, 1900, and 1903."

TAKE notice that unless within three months from April 1, 1921, the persons, if any, who claim any interest in the land hereinafter mentioned appear before the Assistant Government Agent of the Colombo and Negombo Districts, Western Province, at his office in Colombo, and make claim in person or in writing to the said land or to some part therein :

Such Assistant Government Agent, in pursuance of the powers in him vested by the said Ordinances, will, by writing under his hand that the said land, to which no claim has been made, is the property of the Crown.

H. E. NEWHAM,
Assistant Government Agent

NOTE.—A claim to a right of way over the said land is a claim to an interest in the said land.

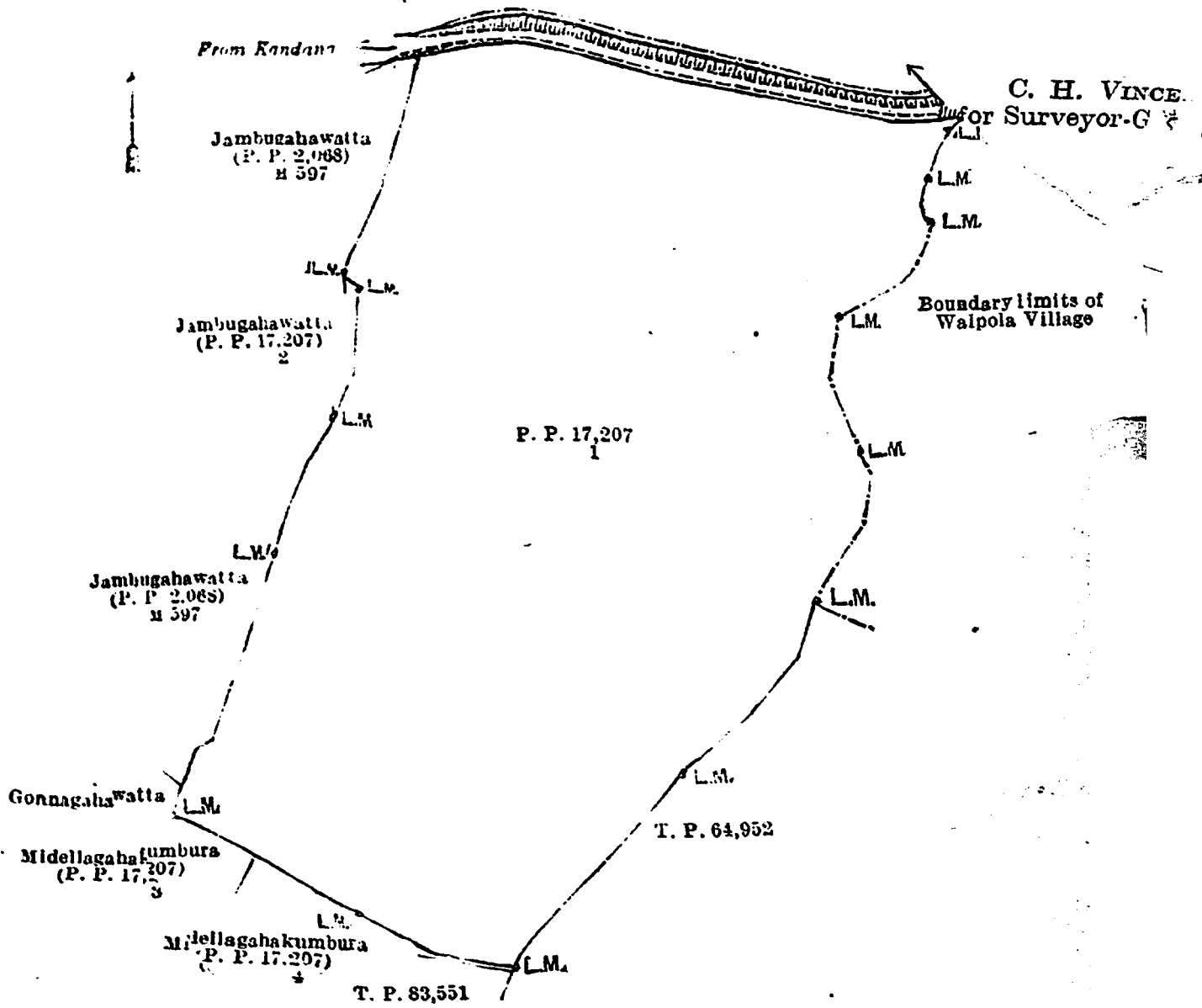
Description of the Land referred to.

The following lot situated in the village of Ragama, in Ragam pattuwa of Alutkuru korale south, in the District of the Western Province, as described in the annexed diagram :—

Preliminary plan 17,207.

Lot.	Name of Land.
1	Kadurugamawewa (tank)

and bounded as follows : on the north by a road from Kandana to Walpola ; on the east by the village and land depicted in title plan No. 64,952 ; on the south by land depicted in title plan No. 83,551, land unclaimed by the Crown (P. P. 17,207/4 and 3) ; and on the west by Gonnage Perera, Jambugahawatta claimed by E. Edmund Perera (P. P. 2,068/x 597), Jambugahawatta claimed by the Crown (P. P. 17,207, 2), and Jambugahawatta claimed by E. Edmund Perera (P. P. 2,068/a



Surveyor-General's Office,
Colombo, September 2, 1920.

Scale of 4 Chains to an Inch.

C. H. VINCE
for Surveyor-General

Colombo Notice No. 7,796.

Notice under "The Waste Lands Ordinances of 1897, 1899, 1900, and 1903."

TAKE notice that unless within three months from April 1, 1921, the persons, if any, who claim any interest in the lands hereinafter mentioned or in any one or more of such lands appear before the Assistant Government Agent of the Colombo and Negombo Districts, Western Province, and make claim to the said lands or any of them or to some interest therein:

Such Assistant Government Agent, in pursuance of the powers in him vested by Ordinance No. 1 of 1897, will declare by writing under his hand that the said lands, or such of them to which no claim has been made, are the property of the of the Crown.

H. E. NEWNHAM,
Assistant Government Agent.

NOTE.—A claim to a right of way over the said lands or any of them is a claim to an interest in the said land or lands.

Description of the Lands referred to.

The following lots situated in the village of Pinnawala, in Meda pattuwa of Hewagam korale, in the Colombo District of the Western Province, as described in the annexed diagrams:—

I.—Preliminary plan 17,193.

Lot.	Name of Land.	Extent, A. R. P.
3	Horagahalanda (reservation for Anguruwela-ela)	5 0 38

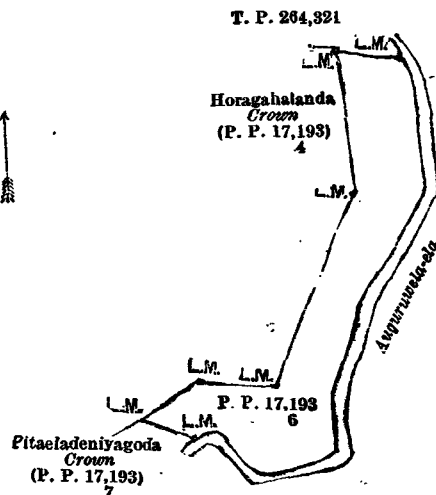
and bounded as follows: on the north by land depicted in title plan 264,376, Horagahalanda or Morakelewatta claimed by the Crown (P. P. 17,193/1 and 2), Horagahalanda claimed by the Crown (P. P. 17,193/4); on the east by Pita-eladeniyagoda claimed by the Crown (P. P. 17,193/8); on the south-east, south, and south-west by Anguruwela-ela; and on the north-west by boundary limits of Diddeniya village.

[For Diagram see page 450.]

II.—Preliminary plan 17,193.

Name of Land.	Extent, A. R. P.
Horagahalanda (reservation for Anguruwela-ela)	1 1 26

and bounded as follows: on the north by land depicted in title plan 264,321; on the east by Anguruwela-ela; on the south by Anguruwela-ela and Pitaeladeniyagoda claimed by the Crown (P. P. 17,193/7); and on the west by Horagahalanda claimed by the Crown (P. P. 17,193/4).



Surveyor-General's Office,
Colombo, December 6, 1920.

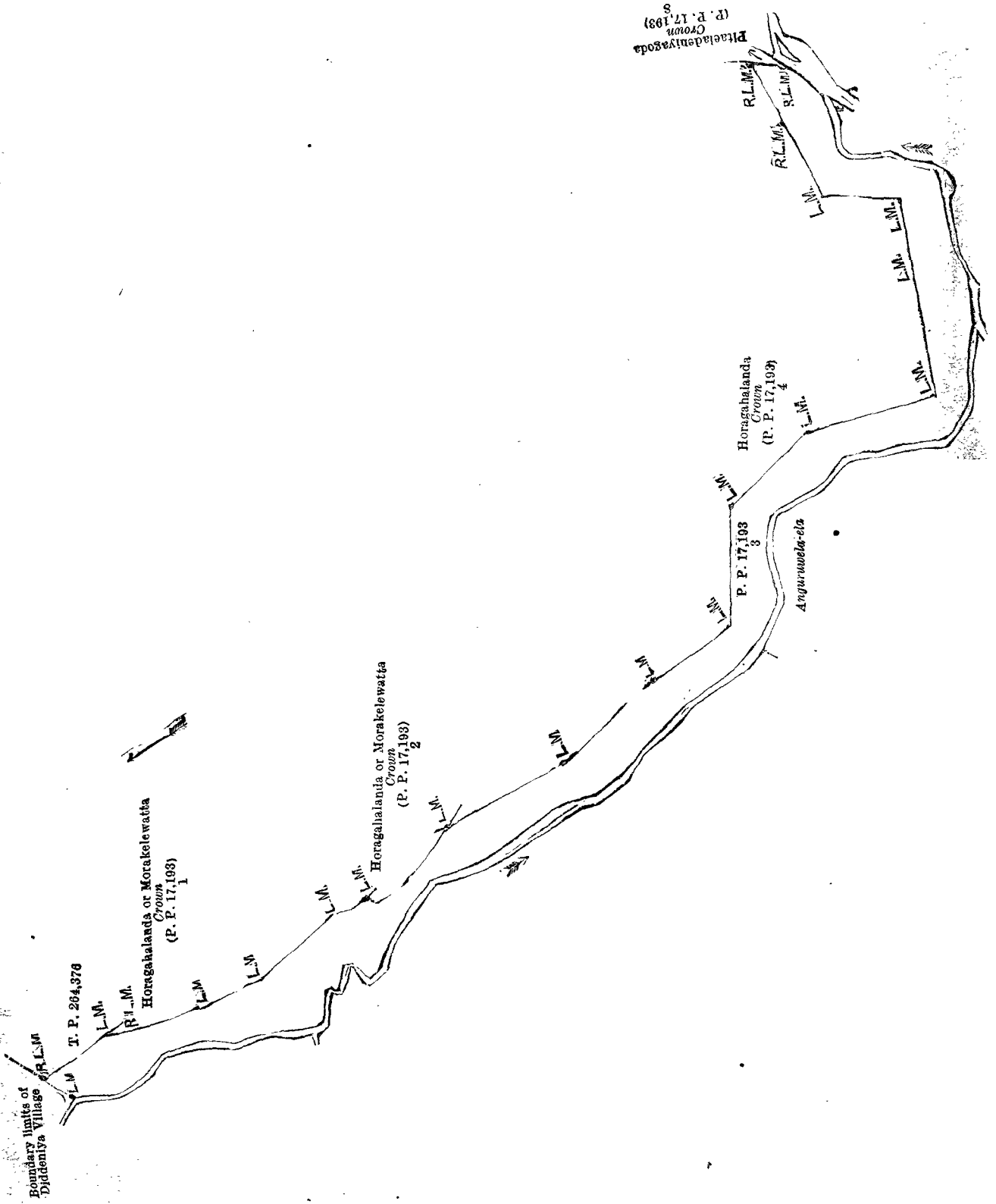
Scale of 4 Chains to an Inch.

C. H. VINCE,
for Surveyor-General.

III.—Preliminary plan 17,193.

Lot.	Name of Land.	Extent, A. R. P.
12	Riladolalanda (reservation for stream)	3 0 2

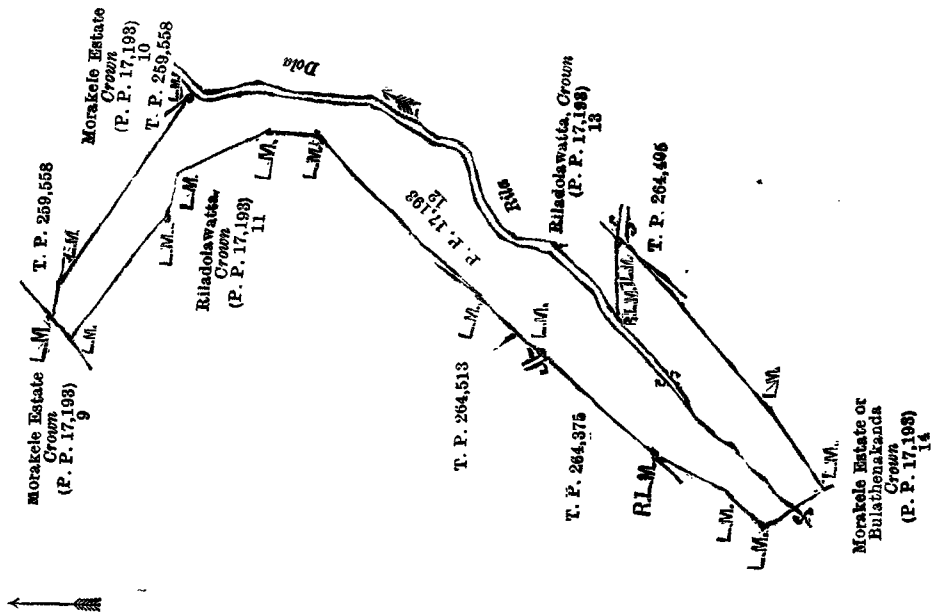
and bounded as follows: on the north by land depicted in title plan 259,558; on the north-east by Morakele estate claimed by the Crown (P. P. 17,193/10) and land depicted in title plan 259,558; on the east by Rila-dola and Riladolawatta claimed by the Crown (P. P. 17,193/13); on the south-east by land depicted in title plan 264,405 and Morakele estate or Bulathenakanda claimed by the Crown (P. P. 17,193/14); on the south-west by Morakele estate or Bulathenakanda claimed by the Crown (P. P. 17,193/14); on the west by lands depicted in title plans 264,375 and 264,513 and Riladolawatta claimed by the Crown (P. P. 17,193/11); and on the north-west by Morakele estate claimed by the Crown (P. P. 17,193/9).



Surveyor-General's Office,
Colombo, December 6, 1920.

Scale of 4 Chains to an Inch.

C. H. VINCE,
for Surveyor-General.



Surveyor-General's Office,
Colombo, December 6, 1920.

Scale of 4 Chains to an Inch.

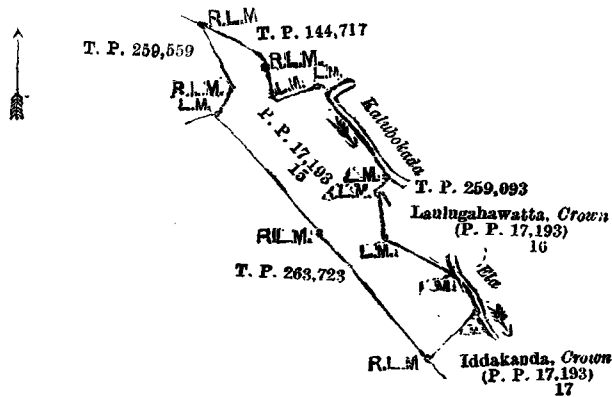
C. H. VINCE,
for Surveyor-General.

IV.—Preliminary plan 17,193.

Lot.	Name of Land.
15	Iddakanda

Extent, A. R. P.
1 0 15

and bounded as follows: on the north-east by land depicted in title plan 144,717, Kalubokada-ela, land depicted in title plan 259,093, Laulugahawatta claimed by the Crown (P. P. 17,193/16), and Kalubokada-ela; on the south-east by Iddakanda claimed by the Crown (P. P. 17,193/17); on the south-west by land depicted in title plan 263,723; and on the west by land depicted in title plan 259,559.



Surveyor-General's Office,
Colombo, December 6, 1920.

Scale of 4 Chains to an Inch.

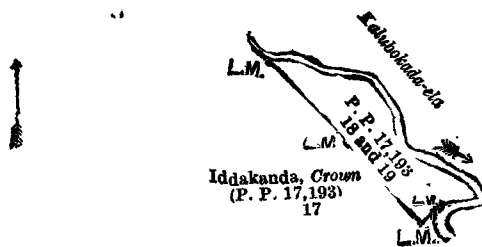
C. H. VINCE,
for Surveyor-General.

V.—Preliminary plan 17,193.

Lot.	Name of Land.
18	Laulugahawatta Iddakanda
19	Do.

Extent, A. R. P.
0 0 37
0 0 34
0 1 31

and bounded as follows: on the north-east by Kalubokada-ela; on the south-east by Kalubokada-ela and Iddakanda claimed by the Crown (P. P. 17,193/17); and on the south-west by Iddakanda claimed by the Crown (P. P. 17,193/17).



Surveyor-General's Office,
Colombo, December 2, 1920.

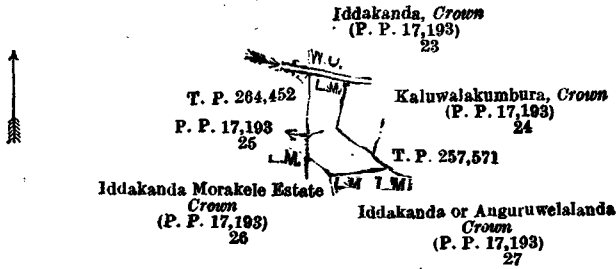
Scale of 4 Chains to an Inch.

C. R. LUNDIE,
for Surveyor-General.

VI.—Preliminary 17,193.

Lot.	Name of Land.	Extent, A. R. P.
25	Iddakanda (reservation for paddy field)	0 0 27

and bounded as follows : on the north by Iddakanda claimed by the Crown (P. P. 17,193/23) ; on the east by Kaluwalakumbura claimed by the Crown (P. P. 17,193/24) and land depicted in title plan 257,571 ; on the south by Iddakanda or Anguruwelakanda claimed by the Crown (P. P. 17,193/27) and Iddakanda Morakele estate claimed by the Crown (P. P. 17,193/26) ; and on the west by land depicted in title plan 264,452.



Surveyor-General's Office,
Colombo, December 6, 1920.

Scale of 4 Chains to an Inch.

C. H. VINCE,
for Surveyor-General.

Colombo Notice No. 7,797.

Notice under "The Waste Lands Ordinances of 1897, 1899, 1900, and 1903."

TAKE notice that unless within three months from April 1, 1921, the persons, if any, who claim any interest in the lands hereinafter mentioned or in any one or more of such lands appear before the Assistant Government Agent of the Colombo and Negombo Districts, Western Province, and make claim to the said lands or any of them or to some interest therein :

Such Assistant Government Agent, in pursuance of the powers in him vested by Ordinance No. 1 of 1897, will declare by writing under his hand that the said lands, or such of them to which no claim has been made, are the property of the Crown.

H. E. NEWNHAM,
Assistant Government Agent

NOTE.—A claim to a right of way over the said lands or any of them is a claim to an interest in the said land or lands.

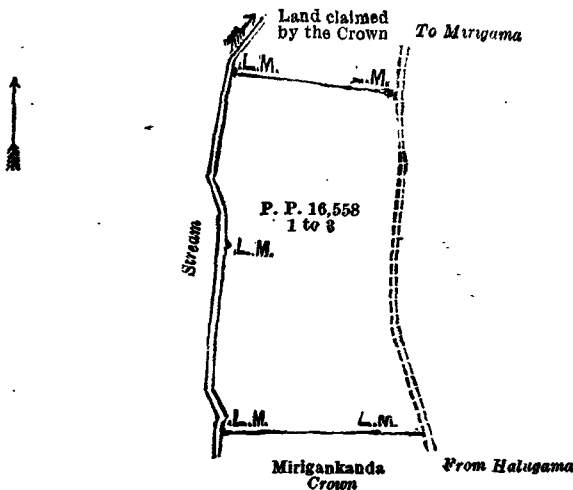
Description of the Lands referred to.

The following lots situated in the village of Botale Pahalagama, in Udugaha pattuwa of Hapitigam korale, in the Negombo District of the Western Province, as described in the annexed diagram :—

Preliminary plan 16,558.

Lot.	Name of Land.	Extent, A. R. P.
1	Mirigankanda	1 0 27
2	Do. (reservation for Gansabhawa road)	0 0 24
3	Do.	1 1 9
		2 2 20

and bounded as follows : on the north by land claimed by the Crown ; on the east by a road from Halugama to Mirigama ; on the south by Mirigankanda claimed by the Crown ; and on the west by a stream.



Surveyor-General's Office,
Colombo, January 14, 1921.

Scale of 4 Chains to an Inch.

C. H. VINCE,
for Surveyor-General.

Colombo Notice No. 7,798. ✓

Notice under "The Waste Lands Ordinances of 1897, 1899, 1900, and 1903."

TAKE notice that unless within three months from April 1, 1921, the persons, if any, who claim any interest in the land hereinafter mentioned appear before the Assistant Government Agent of the Colombo and Negombo Districts of the Western Province, at his office in Colombo, and make claim in person or in writing to the said land or to some interest therein :

Such Assistant Government Agent, in pursuance of the powers in him vested by the said Ordinances, will declare by writing under his hand that the said land, to which no claim has been made, is the property of the Crown.

H. E. NEWNHAM,
Assistant Government Agent.

NOTE.—A claim to a right of way over the said land is a claim to an interest in the said land.

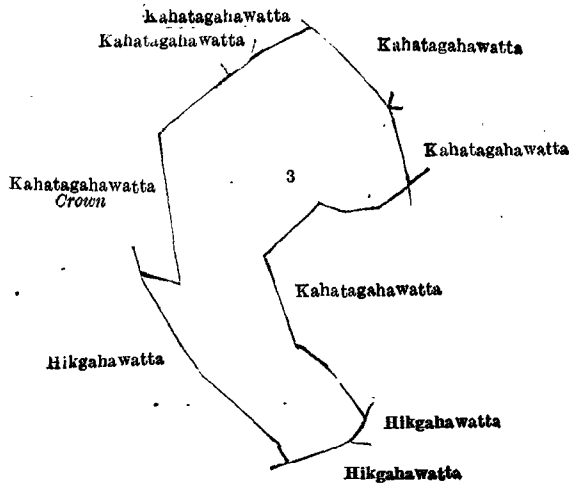
Description of the Land referred to.

The following lot situated in the village of Lunugama, in Gangaboda pattu of Siyane korale east, in the Colombo District, of the Western Province, as described in the annexed diagram :—

Advance extract No. 2 of block survey preliminary plan 33.

Lot.	Name of Land.	Extent, A. R. P.
3	Wekadakanda	2 2 9

and bounded as follows : on the north-east by Kahatagahawatta claimed by H. Julis Appu ; on the east by Kahatagahawatta claimed by H. Julis Appu and others ; on the south-east by Hikgahawatta claimed by K. Jamis Appu and others and Hikgahawatta claimed by K. Podisingho and others ; on the south-west by Hikgahawatta claimed by H. Julis Appu and others ; and on the north-west by Kahatagahawatta, Crown, Kahatagahawatta claimed by H. Julis Appu and others and Kahatagahawatta settled on H. Julis Appu.



Surveyor-General's Office,
Colombo, November 12, 1920.

Scale of 4 Chains to an Inch.

G. K. THORNHILL,
for Surveyor-General.

Colombo Notice No. 7,799. ✓

Notice under "The Waste Lands Ordinances of 1897, 1899, 1900, and 1903."

TAKE notice that unless within three months from April 1, 1921, the persons, if any, who claim any interest in the lands hereinafter mentioned or in any one or more of such lands appear before the Assistant Government Agent of the Colombo and Negombo Districts, Western Province, and make claim to the said lands or any of them or to some interest therein :

Such Assistant Government Agent, in pursuance of the powers in him vested by Ordinance No. 1 of 1897, will declare by writing under his hand that the said lands, or such of them to which no claim has been made, are the property of the Crown.

H. E. NEWNHAM,
Assistant Government Agent.

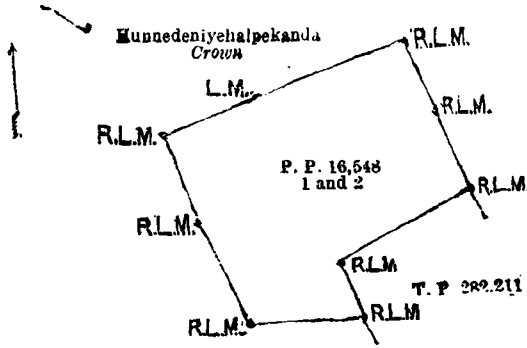
NOTE.—A claim to a right of way over the said lands or any of them is a claim to an interest in the said land or lands.

Description of the Lands referred to.

The following lots situated in the village of Kitulwala Ihalagama, in Yatigaha pattuwa of Hapitigam korale, in the Negombo District of the Western Province, as described in the annexed diagram :—

Lot.	Name of Land.	Extent, A. R. P.
1	Hunnedeniya	1 0 16
2	Do.	1 0 2
		2 0 18

and bounded as follows : on the north-east by Hunnedeniya halpekanda claimed by the Crown ; on the south-east by land depicted in title plan 282,211 ; and on the south, west, and north by Hunnedeniya halpekanda claimed by the Crown.



Surveyor-General's Office,
Colombo, January 14, 1921.

Scale of 4 Chains to an Inch.

C. H. VINCE,
for Surveyor-General.

Colombo Notice No. 7,800.

Notice under "The Waste Lands Ordinances of 1897, 1899, 1900, and 1903."

TAKE notice that unless within three months from April 1, 1921, the persons, if any, who claim any interest in the lands hereinafter mentioned or in any one or more of such lands appear before the Assistant Government Agent of the Colombo and Negombo Districts, Western Province, and make claim to the said lands or any of them or to some interest therein :

Such Assistant Government Agent, in pursuance of the powers in him vested by Ordinance No. 1 of 1897, will declare by writing under his hand that the said lands, or such of them to which no claim has been made, are the property of the Crown.

H. E. NEWNHAM,
Assistant Government Agent.

NOTE.—A claim to a right of way over the said lands or any of them is a claim to an interest in the said land or lands.

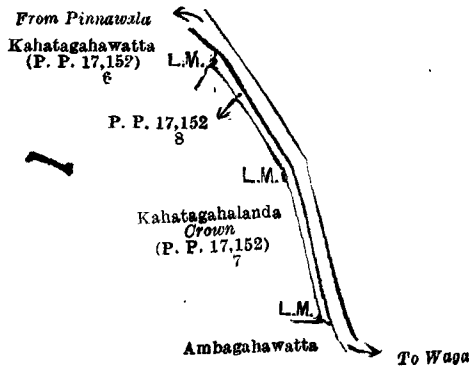
Description of the Lands referred to.

The following lots situated in the village of Waga, in Meda pattuwa of Hewagam korale, in the Colombo District of the Western Province, as described in the annexed diagrams :—

I.—Preliminary plan 17,152.

Lot.	Name of Land.	Extent, A. R. P.
8	Kahatagahalanda (reservation for Gansabhawa road)	0 0 16

and bounded as follows: on the north-east by a road from Pinnawala to Waga; on the west by Ambagahawatta claimed by J. Carolis; on the south-west by Kahatagahalanda claimed by the Crown (P. P. 17,152/7); and on the north-west by Kahatagahawatta claimed by the Crown and Pinnawalage Subaneris and others (P. P. 17,152/6).



Surveyor-General's Office,
Colombo, October 28, 1920.

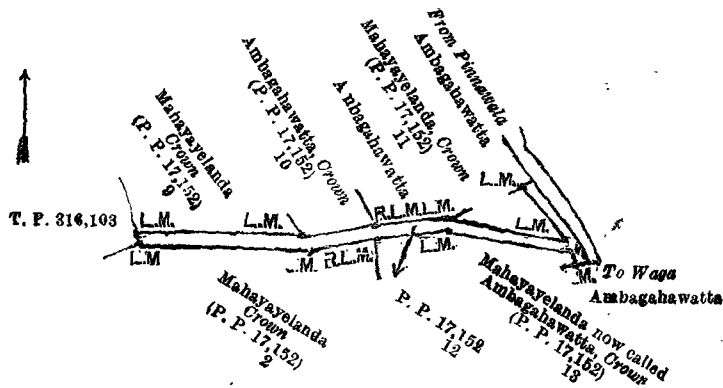
Scale of 4 Chains to an Inch.

C. H. VINCE,
for Surveyor-General.

II.—Preliminary plan 17,152.

Lot.	Name of Land.	Extent, A. R. P.
12	Mahayayelanda (reservation for road and means of access to T. P. 316,103 and Crown land)	0 1 6

and bounded as follows: on the north by Mahayayelanda claimed by the Crown (P. P. 17,152/9), Ambagahawatta claimed by the Crown (P. P. 17,152/10), Ambagahawatta claimed by J. Carolis, Mahayayelanda claimed by the Crown (P. P. 17,152/11), and Ambagahawatta claimed by J. Carolis; on the north-east by a road from Pinnawala to Waga; on the south by Ambagahawatta claimed by J. Baba Appu and others, Mahayayelanda now called Ambagahawatta claimed by the Crown (P. P. 17,152/13), and Mahayayelanda claimed by the Crown (P. P. 17,152/2); and on the west by land depicted in title plan No. 316,103.



Surveyor-General's Office,
Colombo, October 28, 1920.

Scale of 4 Chains to an Inch.

C. H. VINCE,
for Surveyor-General.

Colombo Notice No. 7,801. ✓

Notice under "The Waste Lands Ordinances of 1897, 1899, 1900, and 1903."

TAKE notice that unless within three months from April 1, 1921, the persons, if any, who claim any interest in the lands hereinafter mentioned or in any one or more of such lands appear before the Assistant Government Agent of the Colombo and Negombo Districts, Western Province, and make claim to the said lands or any of them or to some interest therein :

Such Assistant Government Agent, in pursuance of the powers in him vested by Ordinance No. 1 of 1897, will declare by writing under his hand that the said lands, or such of them to which no claim has been made, are the property of the Crown.

H. E. NEWNHAM,
Assistant Government Agent.

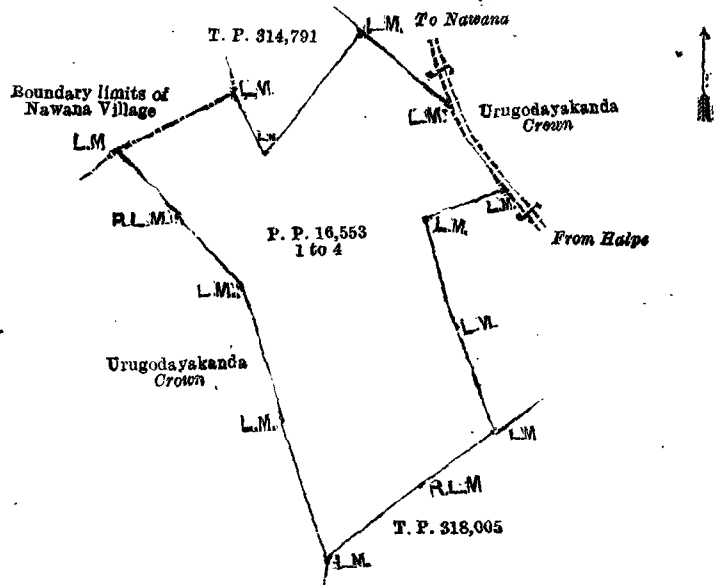
NOTE.—A claim to a right of way over the said lands or any of them is a claim to an interest in the said land or lands.

Description of the Lands referred to.

The following lots situated in the village of Halpe, in Yatigaha pattuwa of Hapitigam korale, in the Negombo District of the Western Province, as described in the annexed diagram :—

Preliminary plan 16,553.						
Lot	Name of Land.	Extent, A. R. P.	Lot	Name of Land.	Extent, A. R. P.	
1	Urugodayakanda	.. 1 0 3	4	Urugodayakanda (reservation for path)	0 0 4	
2	Do.	.. 1 0 12				
3	Do.	.. 2 0 9				4 0 28

and bounded as follows: on the north-east by Urugodayakanda claimed by the Crown, road from Halpe to Nawana, and Urugodayakanda claimed by the Crown; on the south-east by land depicted in title plan No. 318,005; on the south-west by Urugodayakanda claimed by the Crown; and on the north-west by boundary limits of Nawana village and land depicted in title plan No. 314,791.



Surveyor-General's Office,
Colombo, January 14, 1921.

Scale of 4 Chains to an Inch.

C. H. VINCE,
for Surveyor-General.

Colombo Notice No. 7,802.

Notice under "The Waste Lands Ordinances of 1897, 1899, 1900, and 1903."

TAKE notice that unless within three months from April 1, 1921, the persons, if any, who claim any interest in the land hereinafter mentioned appear before the Assistant Government Agent of the Colombo and Negombo Districts of the Western Province, at his office in Colombo, and make claim in person or in writing to the said land or to some interest therein :

Such Assistant Government Agent, in pursuance of the powers in him vested by the said Ordinances, will declare by writing under his hand that the said land, to which no claim has been made, is the property of the Crown.

H. E. NEWNHAM,
Assistant Government Agent.

NOTE.—A claim to a right of way over the said land is a claim to an interest in the said land.

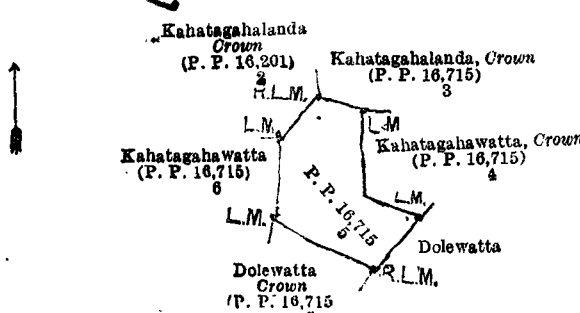
Description of the Land referred to.

The following lot situated in the village of Maduluwawa, in Meda pattuwa of Hewagam korale, in the Colombo District of the Western Province, as described in the annexed diagram :—

Preliminary plan 16,715.

Lot.	Name of Land.	Extent, A. B. P.
5	Kahatagahawattekele	0 2 18

and bounded as follows : on the north by Kahatagahalanda claimed by the Crown (P. P. 16,715/3) ; on the east by Kahatagahawatta claimed by the Crown (P. P. 16,715/4) ; on the south-east by Dolewatta claimed by Patarige Odanis Appu and others ; on the south-west by Dolewatta claimed by the Crown (P. P. 16,715/7) ; on the west by Kahatagahawatta claimed by Patarige Soidahamy (P. P. 16,715/6) ; and on the north-west by Kahatagahalanda claimed by the Crown (P. P. 16,201/2).



Surveyor-General's Office,
Colombo, December 1, 1920.

Scale of 4 Chains to an Inch.

C. R. LUNDIE,
for Surveyor-General.

Colombo Notice No. 7,803.

Notice under "The Waste Lands Ordinances of 1897, 1899, 1900, and 1903."

TAKE notice that unless within three months from April 1, 1921, the persons, if any, who claim any interest in the land hereinafter mentioned appear before the Assistant Government Agent of the Colombo and Negombo Districts of the Western Province, at his office in Colombo, and make claim in person or in writing to the said land or to some interest therein :

Such Assistant Government Agent, in pursuance of the powers in him vested by the said Ordinances, will declare by writing under his hand that the said land, to which no claim has been made, is the property of the Crown.

H. E. NEWNHAM,
Assistant Government Agent.

NOTE.—A claim to a right of way over the said land is a claim to an interest in the said land.

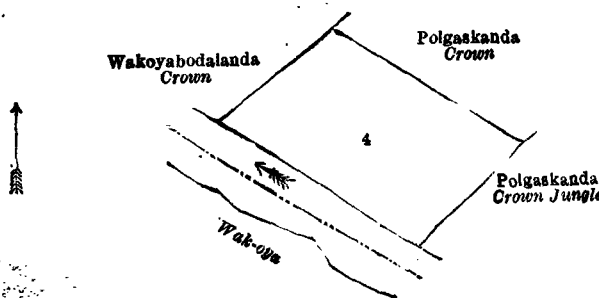
Description of the Land referred to.

The following lot situated in the village of Elamalawala, in Udugaha pattu of Hewagam korale, in the Colombo District of the Western Province, as described in the annexed diagram :—

Advance extract No. 3 of block survey preliminary plan 63.

Lot.	Name of Land.	Extent, A. B. P.
4	Polgaskanda (reservation for stream)	1 1 26

and bounded as follows : on the north-east by Polgaskanda, Crown ; on the south-east by Polgaskanda, Crown jungle ; on the south-west by Wak-o-ya ; and on the north-west by Wakoyabodalanda, Crown (encroachment by Iddamalgodage Thomis Appu).



Surveyor-General's Office,
Colombo, October 27, 1920.

Scale of 4 Chains to an Inch.

G. K. THORNHILL,
for Surveyor-General.

Colombo Notice No. 7,804. ✓

Notice under "The Waste Lands Ordinances of 1897, 1899, 1900, and 1903."

TAKE notice that unless within three months from April 1, 1921, the persons, if any, who claim any interest in the lands hereinafter mentioned or in any one or more of such lands appear before the Assistant Government Agent of the Colombo and Negombo Districts, Western Province, and make claim to the said lands or any of them or to some interest therein :

Such Assistant Government Agent, in pursuance of the powers in him vested by Ordinance No. 1 of 1897, will declare by writing under his hand that the said lands, or such of them to which no claim has been made, are the property of the Crown.

H. E. NEWNHAM,
Assistant Government Agent.

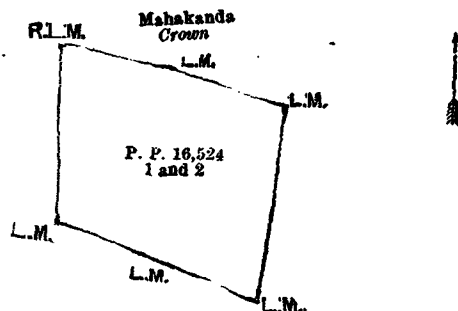
NOTE.—A claim to a right of way over the said lands or any of them is a claim to an interest in the said land or lands.

Description of the Lands referred to.

The following lots situated in the village of Kuligedara, in Yatigaha pattuwa of Hapitigam korale, in the Negombo District of the Western Province, as described in the annexed diagram :—

		Preliminary plan 16,524.				Extent, A. R. P.	
Lot.	Name of Land.						
1	Mahakanda	0	3 14
2	Do.	0	3 36
							1 3 10

and bounded as follows : on the north, east, south, and west by Mahakanda claimed by the Crown.



Surveyor-General's Office,
Colombo, January 14, 1921.

Scale of 4 Chains to an Inch.

C. R. LUNDIE,
for Surveyor-General.

Colombo Notice No. 7,805. ✓

Notice under "The Waste Lands Ordinances of 1897, 1899, 1900, and 1903."

TAKE notice that unless within three months from April 1, 1921, the persons, if any, who claim any interest in the land hereinafter mentioned appear before the Assistant Government Agent of the Colombo and Negombo Districts of the Western Province, at his office in Colombo, and make claim in person or in writing to the said land or to some interest therein :

Such Assistant Government Agent, in pursuance of the powers in him vested by the said Ordinances, will declare by writing under his hand that the said land, to which no claim has been made, is the property of the Crown.

H. E. NEWNHAM,
Assistant Government Agent.

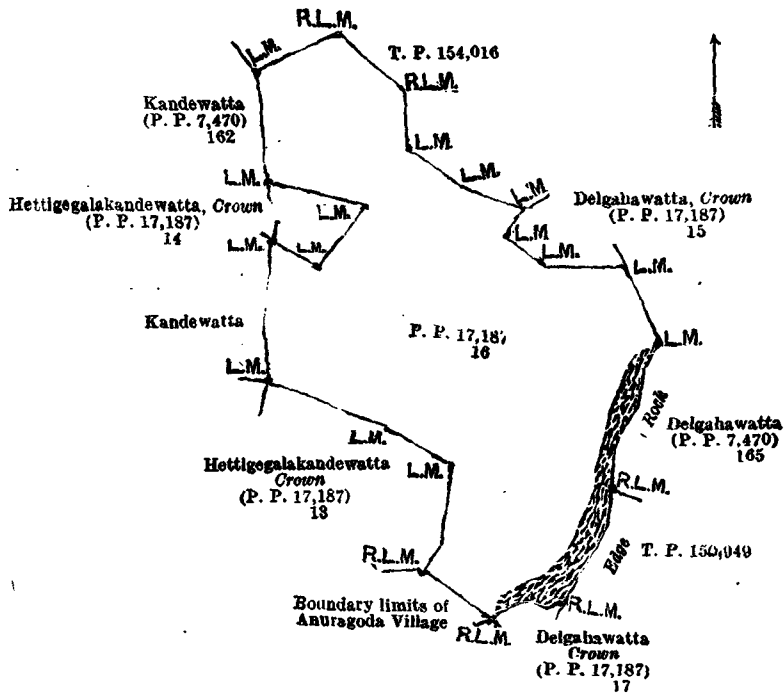
NOTE.—A claim to a right of way over the said land is a claim to an interest in the said land.

Description of the Land referred to.

The following lot situated in the village of Weralugampola, in Gangaboda pattuwa of Siyane korale east, in the Colombo District of the Western Province, as described in the annexed diagram :—

		Preliminary plan 17,187.				Extent, A. R. P.	
Lot.	Name of Land.						
16	Hettigegalakanda	5	0 28

and bounded as follows : on the north by land depicted in title plan No. 154,016 and Delgahawatta claimed by the Crown (P. P. 17,187/15); on the north-east by Delgahawatta claimed by G. Appuhami, W. Charles Appu, and others (P. P. 7,470/165); on the east by Delgahawatta claimed by G. Appuhami, W. Charles Appu, and others (P. P. 7,470/165), and land depicted in title plan No. 159,949; on the south-east by Delgahawatta claimed by the Crown (P. P. 17,187/17); on the south by boundary limits of Anuragoda village and Hettigegalakandawatta claimed by the Crown (P. P. 17,187/13); on the west by Kandewatta claimed by R. Saimanappu, Hettigegalakandawatta claimed by the Crown (P. P. 17,187/14), and Kandewatta claimed by Alwis Appu (P. P. 7,470/162); and on the north-west by land depicted in title plan No. 154,016.



Surveyor-General's Office,
Colombo, November 12, 1920.

Scale of 4 Chains to an Inch.

C. H. VINCE,
for Surveyor-General.

Colombo Notice No. 7,806.

Notice under "The Waste Lands Ordinances of 1897, 1899, 1900, and 1903."

TAKE notice that unless within three months from April 1, 1921, the persons, if any, who claim any interest in the lands hereinafter mentioned or in any one or more of such lands appear before the Assistant Government Agent of the Colombo and Negombo Districts, Western Province, and make claim to the said lands or any of them or to some interest therein :

Such Assistant Government Agent, in pursuance of the powers in him vested by Ordinance No. 1 of 1897, will declare by writing under his hand that the said lands, or such of them to which no claim has been made, are the property of the Crown.

H. E. NEWNHAM,
Assistant Government Agent.

NOTE.—A claim to a right of way over the said lands or any of them is a claim to an interest in the said land or lands.

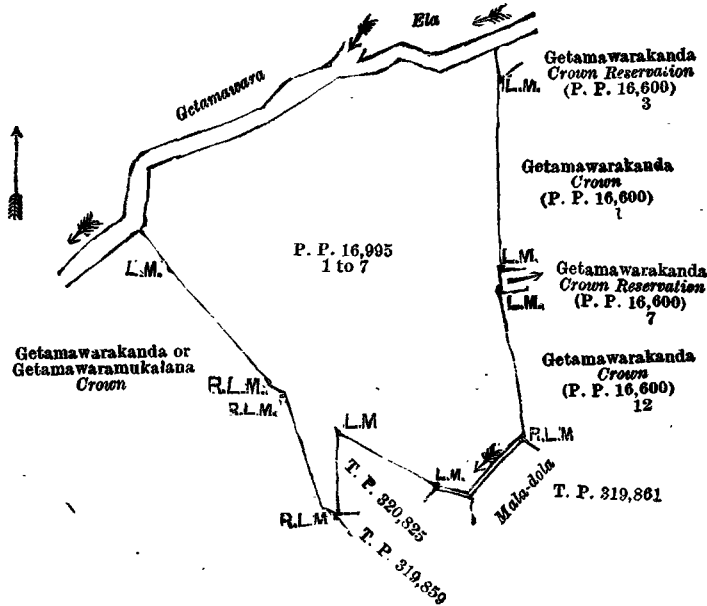
Description of the Lands referred to.

The following lots situated in the village of Pannagula, in Udugaha pattuwa of Hewagama korale, in the Colombo District of the Western Province, as described in the annexed diagram :—

Preliminary plan 16,995.

Lot.	Name of Land.	Extent, A. B. P.	Lot.	Name of Land.	Extent, A. B. P.
1	Getamawarakanda or Getamawaramukalana (reservation for Getamawara-ela)	0 3 19	5	Getamawarakanda or Getamawaramukalana	0 1 1
2	Getamawarakanda or Getamawaramukalana	1 0 32	6	Do.	0 2 33
3	Do.	1 0 34	7	Digangwalalanda	0 1 8
4	Do. (reservation for right of way)	0 0 29			4 2 36

and bounded as follows : on the north by Getamawara-ela ; on the east by Getamawarakanda, Crown reservation (P. P. 16,600/3), Getamawarakanda claimed by the Crown (P. P. 16,600/1), Getamawarakanda, Crown reservation (P. P. 16,600/7), and Getamawarakanda claimed by the Crown (P. P. 16,600/12); on the south-east by land depicted in title plan No. 319,861 ; on the south by lands depicted in title plans Nos. 320,825 and 319,859 ; and on the west by Getamawarakanda or Getamawaramukalana claimed by the Crown.



Surveyor-General's Office,
Colombo, December 20, 1920.

Scale of 4 Chains to an Inch.

C. R. LUNDIE,
for Surveyor-General.

Kegalla Notice No. 7,807.

Notice under "The Waste Lands Ordinances of 1897, 1899, 1900, and 1903."

TAKE notice that unless within three months from April 1, 1921, the persons, if any, who claim any interest in the lands hereinafter mentioned or in any one or more of such lands or to some interest therein make claim in person or in writing to the said lands or any of them or to some interest therein to Frederick Lewis, Esq., Special Officer appointed under section 28 of "The Waste Lands Ordinances of 1897, 1899, 1900, and 1903," at his office at Colombo :

Such Special Officer, in pursuance of the powers vested in him by the said Ordinances, will declare by writing under his hand that the said lands, or such of them as to which no claim has been made, are the property of the Crown.

FREDERICK LEWIS,
Special Officer.

NOTE.—A claim to a right of way over the said lands or any of them is a claim to an interest in the land or lands.

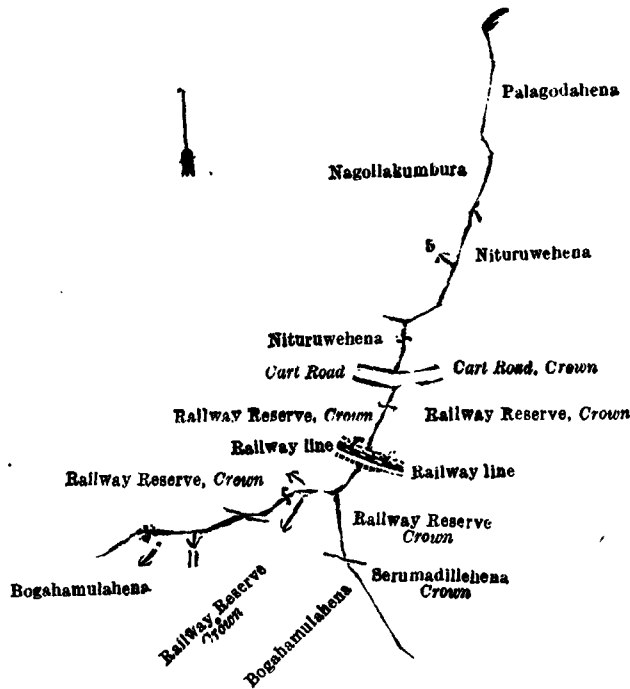
Description of the Lands referred to.

The following lots situated in the village of Kadigamuwa, in the Galboda pattu of the Galboda korale of the Kegalla District, in the Province of Sabaragamuwa, as described in the annexed diagrams :—

I.—Block survey preliminary plan 165.

Lot.	Name of Land.	Extent, A. B. P.
5	Stream	0 0 12
11	Do.	0 0 18
		0 0 30

and bounded as follows: on the north by Nagollakumbura claimed by Gangodavillage Menikhami and others; on the east by Palagodahena sold to Kadigamuwa Galaddalage Ukkuhami and two others under the Waste Lands Ordinances, Nituruwehena sold to Tillekaratna Mudiyanseralahamillage Loku Banda *alias* Ambarapati Haluwadana Mudiyanse-ralahamillage Loku Banda and two others under the Waste Lands Ordinances, cart road declared to be the property of the Crown under the Waste Lands Ordinances, railway reserve declared to be the property of the Crown under the Waste Lands Ordinances, railway line, railway reserve to be declared the property of the Crown under the Waste Lands Ordinances; Serumadillehena to be declared the property of the Crown under the Waste Lands Ordinances; on the south by Bogahamulahena sold to Tillakaratna Mudiyanse-ralahamillage Loku Banda *alias* Ambarapati Haluwadana Mudiyanse-ralahamillage Loku Banda and two others under the Waste Lands Ordinances, railway reserve to be declared the property of the Crown under the Waste Lands Ordinances, Bogahamulahena sold to Tillakaratna Mudiyanse-ralahamillage Loku Banda *alias* Ambarapati Mudiyanse-ralahamillage Loku Banda and two others under the Waste Lands Ordinances; on the west by Bogahamulahena sold to Tillakaratna Mudiyanse-ralahamillage Loku Banda *alias* Ambarapati Haluwadana Mudiyanse-ralahamillage Loku Banda and two others under the Waste Lands Ordinances, railway reserve to be declared the property of the Crown under the Waste Lands Ordinances, railway line, railway reserve declared to be the property of the Crown under the Waste Lands Ordinances, cart road, Nituruwehena sold to Tillakaratna Mudiyanse-ralahamillage Loku Banda *alias* Ambarapati Haluwadana Mudiyanse-ralahamillage Loku Banda and two others under the Waste Lands Ordinances, Nagollakumbura claimed by Gangodavillage Menikhami and others.



Surveyor-General's Office,
Colombo, January 27, 1920.

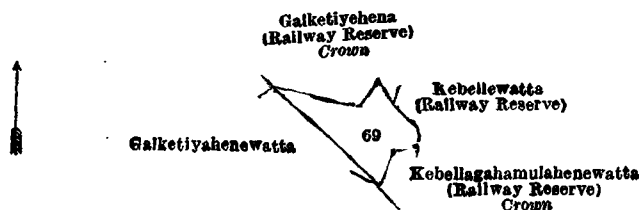
Scale of 4 Chains to an Inch.

F. J. SALMON,
for Acting Surveyor-General.

II.—Block survey preliminary plan 165.

Lot.	Name of Land.	Extent, A. R. P.
69	Galketiyehena (railway reserve)	0 1 2

and bounded as follows : on the north by Galketiyehena (railway reserve) to be declared the property of the Crown under the Waste Lands Ordinances ; on the east by Galketiyehena (railway reserve) to be declared the property of the Crown under the Waste Lands Ordinances, Kebellawatta (railway reserve) leased from the Crown, Kebellagahamulahenewatta (railway reserve) to be declared the property of the Crown under the Waste Lands Ordinances ; on the south by Kebellagahamulahenewatta (railway reserve) to be declared the property of the Crown under the Waste Lands Ordinances, Galketiyahenewatta claimed by T. M. Loku Bandara (private) ; on the west by Galketiyehenewatta claimed by T. M. Loku Bandara (private).



Surveyor-General's Office,
Colombo, September 17, 1920.

Scale of 4 Chains to an Inch.

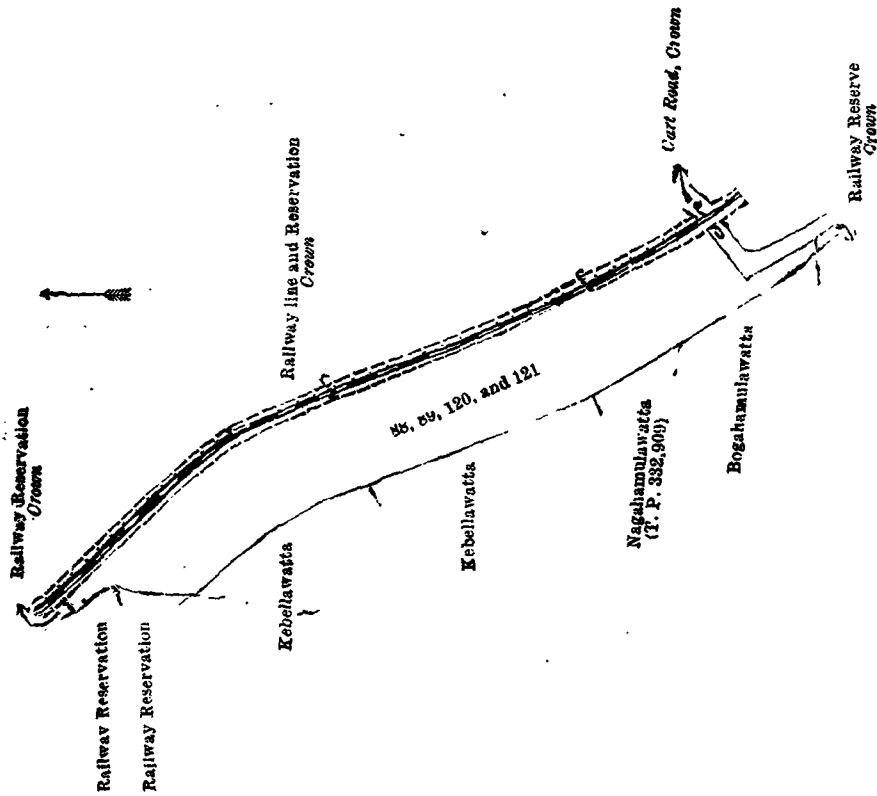
F. J. SALMON,
for Acting Surveyor-General.

III.—Block survey preliminary plan 165.

Lot.	Name of Land.	Extent, A. R. P.
74	Water-course	0 1 24

and bounded as follows : on the north by Serumedillehena sold by the Crown (T. P. 333,964), Serumedillehena sold to Konara Mudiyanselegedara Kiri Banda under the Waste Lands Ordinances, Serumedillehena *alias* Batapandurehena sold to Konara Mudiyanselegedara Mudiyanse under the Waste Lands Ordinances, railway reserve to be declared the property of the Crown under the Waste Lands Ordinances, railway line, railway reserve declared to be the property of the Crown under the Waste Lands Ordinances, cart road declared to be the property of the Crown under the Waste Lands Ordinances, cart road, Batapandurewatta claimed by Balasuriya Lekamalage Menikhami, cart road, Palagodakumburuyaya (private) ; on the east by Palagodakumburuyaya (private), a water-course ; on the south by Guruhawatta claimed by Giragamahenyalagekudahenaya, Bulugahamulawatta claimed by Weerasinarachchige Isan Appu, Gorakagahamulahena claimed by Giragamahenyalage Thanuwara and Rana, Hapugahamulawatta claimed by Tikiri Banda and Tikirikumarihami, Kebellawatta *alias* Gorakagahamulahena claimed by Tishenekemudiyanselegedara Ukku Menika, Palagodawatta claimed by Dematagollegedara Dingiri Appu, Palagodawatta claimed by Ukkurala Korala, Gorakagahamulawatta claimed by Gangodawelage Manohami, a road, Batapandurewatta claimed by Balasuriya Lekamalage Menikhami, a road, railway reserve to be declared the property of the Crown under the Waste Lands Ordinances, cart road, railway reserve declared to be the property of the Crown under the Waste Lands Ordinances, railway line, railway reserve to be declared the property of the Crown under the Waste Lands Ordinances, Galketiyehena sold to Tillekaratna Mudiyanseeralahamillage Loku Banda *alias* Ambarapati Haluwadana Mudiyanseeralahamillage Loku Banda and two others under the Waste Lands Ordinances, Serumedillehena sold to Konara Mudiyanselegedara Kiri Banda under the Waste Lands Ordinances, Serumedillehena sold to Tillekaratna Mudiyanseeralahamillage Loku Banda *alias* Ambarapati Haluwadana Mudiyanseeralahamillage Loku Banda and two others under the Waste Lands Ordinances, Serumedillekumbura claimed by Tillekaratna Mudiyanselegedara Loku Bandara ; on the west by Serumedillehena sold to Konara Mudiyanselegedara Mudiyanse and another under the Waste Lands Ordinances.

Nagahamulawatta sold by the Crown (T. P. 332,909), Kebellawatta claimed by Gangodawelage Julias Appu, Kebellawatta claimed by Balasuriya Menikhamy, railway reservation to be declared the property of the Crown under the Waste Lands Ordinances.



Surveyor-General's Office,
Colombo, January 27, 1920.

Scale of 4 Chains to an Inch.

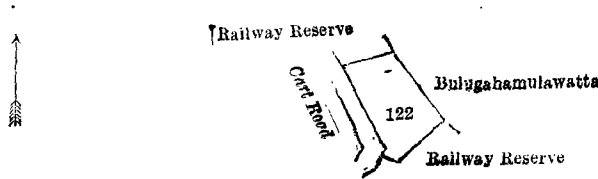
F. J. SALMON,
for Acting Surveyor-General.

V.—Block survey preliminary plan 165.

Lot.	Name of Land.
122	Bulugahamulawatta (railway reserve) leased from the Crown

Extent, A. R. P.
0 1 3

and bounded as follows: on the north by railway reserve; on the east by Bulugahamulawatta claimed by Balasurilekmalage Menikhamy; on the south by railway reserve; on the west by a cart road.



Surveyor-General's Office,
Colombo, January 27, 1920.

Scale of 4 Chains to an Inch.

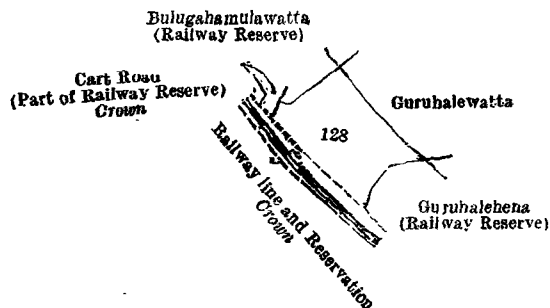
F. J. SALMON,
for Acting Surveyor-General.

VI.—Block survey preliminary plan 165.

Lot.	Name of Land.
128	Guruhalawatta (railway reserve)

Extent, A. R. P.
0 1 33

and bounded as follows: on the north by Bulugahamulawatta (railway reserve) leased from the Crown, Guruhalewatta sold by the Crown; on the east by Guruhalewatta sold by the Crown; on the south by Guruhalehena (railway reserve) leased from the Crown, railway line and reservation declared to be the property of the Crown under the Waste Lands Ordinances; on the west by railway line and reservation declared to be the property of the Crown under the Waste Lands Ordinances, cart road (part of railway reserve) declared to be the property of the Crown under the Waste Lands Ordinances.



Surveyor-General's Office,
Colombo, September 17, 1920.


Scale of 4 Chains to an Inch.

F. J. SALMON,
for Acting Surveyor-General.

VII.—Block survey preliminary plan 165.

Lot.	Name of Land.	Extent, A. R. P.
129A	Bulugahamulawatta (P. W. D. cooly lines)	0 0 9

and bounded as follows: on the north, east, and south by Bulugahamulawatta (private); on the west by cart road from Aranyaka to Rambukkana declared to be the property of the Crown under the Waste Lands Ordinances.



Surveyor-General's Office,
Colomb, September 17, 1920.

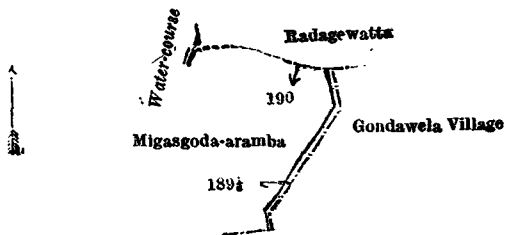
Scale of 4 Chains to an Inch.

F. J. SALMON,
for Acting Surveyor-General.

VIII.—Block survey preliminary plan 165.

Lot.	Name of Land.	Extent, A. R. P.
189½	Water-course	0 0 6
190	Footpath	0 0 2
		0 0 8

and bounded as follows: on the north by Radagewatta claimed by Giragamahenayalage Thenuwara and others; on the east and south by the village limit of Gondawela; on the west by Migasgoda-aramba claimed by Dematagollegedara Siyatu and another, a water-course.



Surveyor-General's Office,
Colombo, January 27, 1920.

Scale of 4 Chains to an Inch.

F. J. SALMON,
for Acting Surveyor-General.

IX.—Block survey preliminary plan 165.

Lot.	Name of Land.	Extent, A. R. P.
201	Water-course	0 0 11

and bounded as follows: on the north by Urumulakumbura claimed by Yatawaldeniya Hennakgedara Kiri Banda; on the east by Urumulakumbura claimed by Yatawaldeniya Hennakgedara Kiri Banda, Welegederawatta claimed by T. Kuda Duraya; on the south by Atalahakumburepillewa claimed by Bopothagedara Punchirala; on the west by the village limit of Miwilike.



Surveyor-General's Office,
Colombo, January 27, 1920.

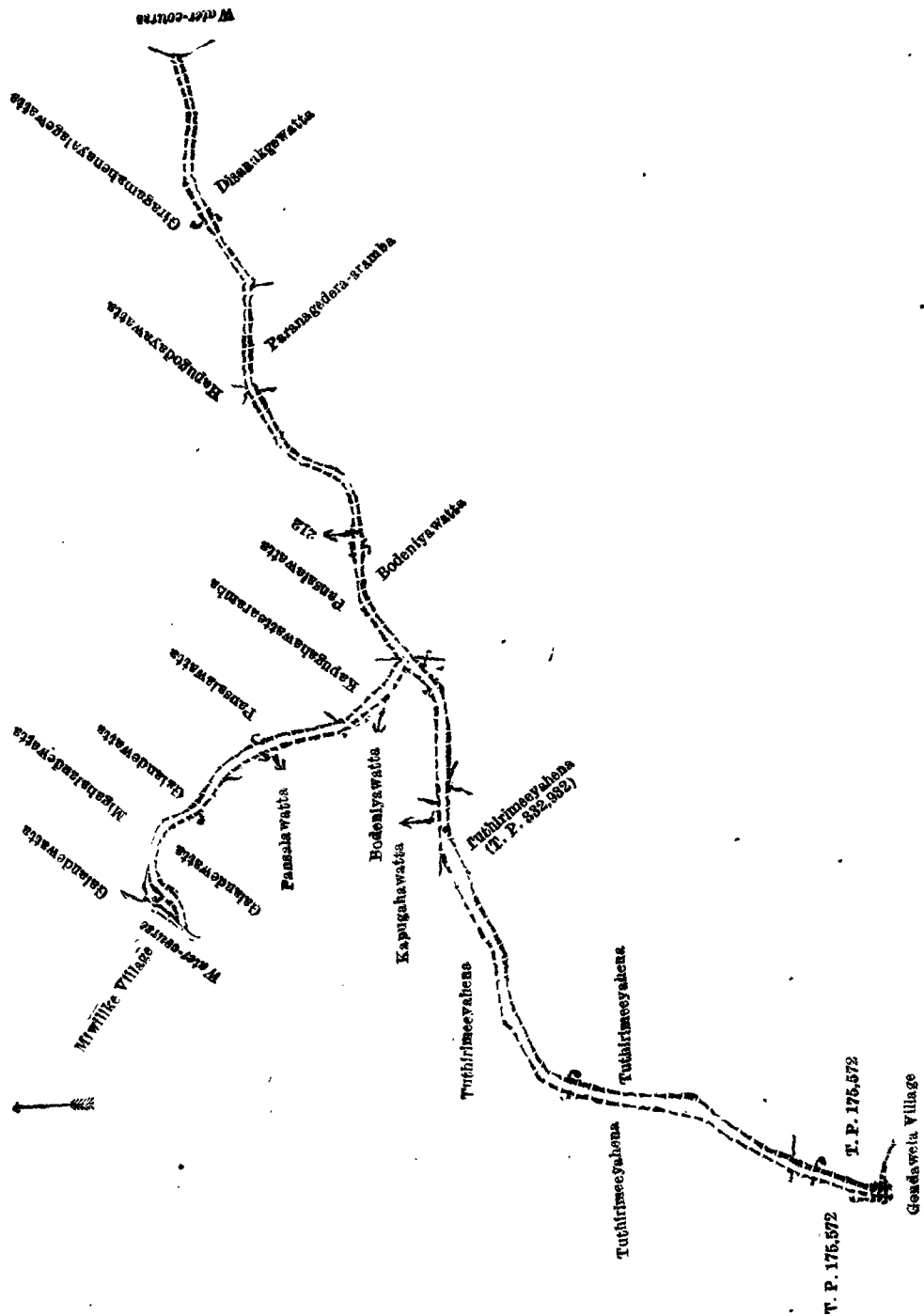
Scale of 4 Chains to an Inch.

F. J. SALMON,
for Acting Surveyor-General.

X.—Block survey preliminary plan 165.

Lot.	Name of Land.	Extent, A. R. P.
212	Gansabhawa road	0 3 20

and bounded as follows: on the north by Galandewatta claimed by trustees of Kadigamuwa temple, Migahalandawatta sold by the Crown, Galandewatta claimed by trustees of Kadigamuwa temple, Pansalawatta claimed by Kadigamuwa temple, Kapugahawattearamba claimed by Udagahahenakgedara Mudiyanse, Pansalawatta claimed by Kadigamuwa temple, Hapugodayawatta claimed by J. M. Loku Bandara, Giragamahenayalagewatta claimed by Kudahenaya; on the east by a water-course, Disanakgewatta claimed by Konara Mudiyanse Uku Menika, Paranagedara-aramba claimed by Upasakagedara Mudalihami, Bodeniyawatta claimed by Handabowala Pincha and others; on the south by Bodeniyawatta claimed by Handabowala Pincha and others, Tuthirimeeyahena sold by the Crown (T. P. 332,932), Tuthirimeeyahena claimed by Adikari Mudiyanse Dingiri Menika (T. P. 175,572), the village limit of Gondawela; on the west by T. P. 175,572, Tuthirimeeyahena claimed by Adikari Mudiyanse Dingiri Menika, Tuthirimeeyahena claimed by Kanchi Mamua of Rambukkana, Kapugahawatta claimed by Udahahenekgedara Mudiyanse, Bodeniyawatta claimed by Handabowala Pincha and others, Pansalawatta claimed by Kadigamuwa temple, Galandawatta claimed by trustees of Kadigamuwa temple, a water-course (the village limit of Miwilike).



Surveyor-General's Office,
Colombo, January 27, 1920.

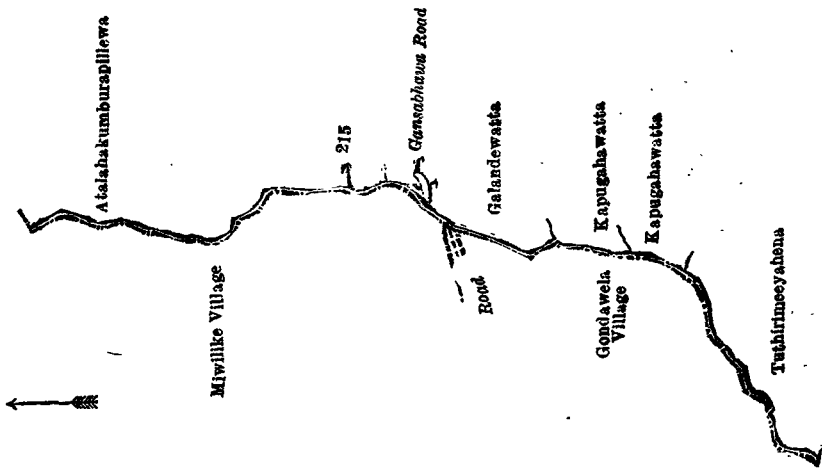
Scale of 4 Chains to an Inch.

F. J. SALMON,
for Acting Surveyor-General.

XI.—Block survey preliminary plan 165.

Lot.	Name of Land.	Extent, A. R. P.
215	Water-course	0 0 32

and bounded as follows: on the north by the village limit of Miwilike, Atalahakumburapillewa claimed by Meewilike Udahahenakgedara Mudiyanse and others; on the east by Atalahakumburepillewa claimed by Meewilike Udaha Henekgedara Mudiyanse and others, a Gansabhawa road, Galandewatta claimed by trustees of Kadigamuwa temple, Kapugahawatta claimed by Kanchemama Thamby, Kapugahawatta claimed by Udahahenakgedara Mudiyanse, Tuthirimeeyahena claimed by Kanchi Mammu of Rambukkana; on the south by Tuthirimeeyahena claimed by Kanchi Mammu of Rambukkana; on the west by the village limit of Gondawela, the village limit of Miwilike.



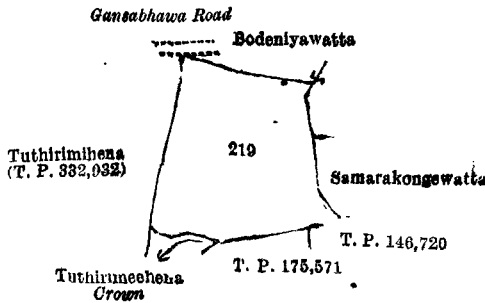
Surveyor-General's Office,
Colombo, January 27, 1920.

Scale of 4 Chains to an Inch.

F. J. SALMON,
for Acting Surveyor-General.
Extent, A. R. P.
1 0 14

Lot. Name of Land. XII.—Block survey preliminary plan 165.
219 .. Limagahamulahena *alias* Tuttirimiyalimagahamulahena ..

and bounded as follows: on the north by a Gansabhawa road, Bodeniyawatta claimed by Handabowala Pincha and others; on the east by Bodeniyawatta claimed by Handabowala Pincha and others, Samarakongewatta claimed by H. Kirimenika; on the south by T. P. 146,720, T. P. 175,571, Tuthirimceehena belonging to the Crown; on the west by Tuthirimihena sold by the Crown (T. P. 332,932).



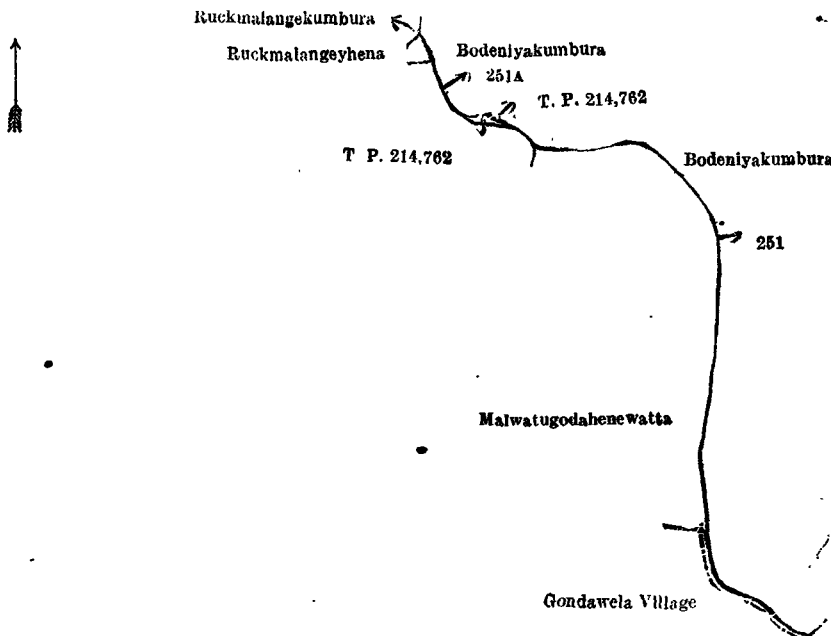
Surveyor-General's Office,
Colombo, January 27, 1920.

Scale of 4 Chains to an Inch.

F. J. SALMON,
for Acting Surveyor-General.
Extent, A. R. P.
0 0 22
0 0 3
0 0 25

Lot. Name of Land. XIII.—Block survey preliminary plan 165.
251 .. Water-course (stream)
251A .. Do. (do.)

and bounded as follows: on the north by Bodeniyakumbura claimed by Giragamahenayalage Kudahenaya and another, T. P. 214,762, Bodeniyakumbura claimed by Giragamahenayalage Kudahenaya and another; on the east by Bodeniyakumbura claimed by Giragamahenayalage Kudahenaya; on the south by the village limit of Gondawela; on the west by the village limit of Gondawela, Malwatugodahenewatta sold by the Crown, T. P. 214,762, Ruckmalangeyhena claimed by Bopathgedara Kirihami, Ruckmalangekumbura sold by the Crown.



Surveyor-General's Office,
Colombo, January 27, 1920.

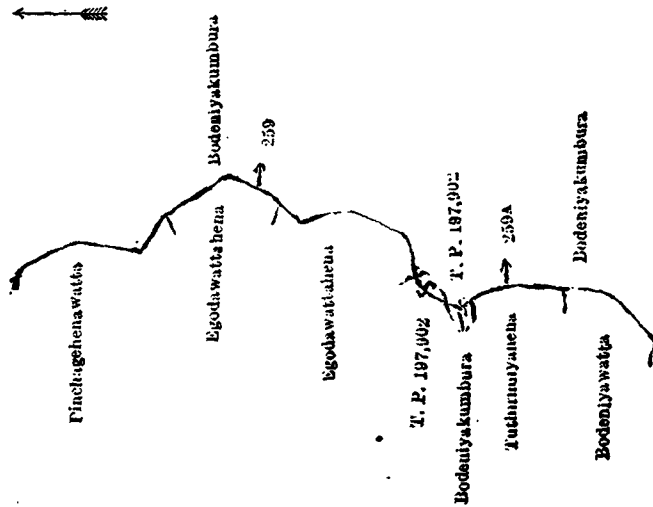
Scale of 4 Chains to an Inch.

F. J. SALMON,
for Acting Surveyor-General.

XIV.—Block survey preliminary plan 165.

Lot.	Name of Land.	Extent, A. B. P.
259	Water-course (stream)	0 0 15
259A	Do. (do.)	0 0 8.
		0 0 23

and bounded as follows: on the north by Bodeniya-kumbura claimed by Giragamahenayalage Kudahenaya and another; on the east by Bodeniya-kumbura claimed by Giragamahenayalage Kudahenaya and another, T. P. 197,902, Bodeniya-kumbura claimed by Giragamahenayalage Kudahenaya and another; on the south by Bodeniya-kumbura claimed by Giragamahenayalage Kudahenaya and another; on the west by Bodeniya-watta (private), Tuthirimiyahena sold by the Crown, Bodeniya-kumbura claimed by Giragamahenayalage Kudahenaya and another, T. P. 197,902, Egodawattahena claimed by Tishenaka Mudiyanseleage Punchirala, Egodawattahena claimed by Giragamahenayalage Thanuwara, Pinchagahenawatta claimed by T. M. Loku Bandara.



Surveyor-General's Office,
Colombo, January 27, 1920.

Scale of 4 Chains to an Inch.

Kegalla S. O. 3—1921.

F. J. SALMON,
for Acting Surveyor-General

LAND SALES IN THE CENTRAL PROVINCE.

No. 2,512, C. P.—The Government Agent, Central Province, will on Friday, May 13, 1921, at 1.30 P.M., at his office in Kandy Kachcheri, put up to auction, for sale or settlement, or will otherwise dispose of, the under-mentioned portions of Crown land, in accordance with the regulations of Government regarding land sales. Fourteen allotments of land situated in the Udapalata division of the Kandy District of the Central Province.

Preliminary plan 6,950. Village—Wahugepitiya in Kandukara Ihala korale of Udapalata. Claimant—Crown.

Lot.	Name of Land.	Name of Applicant.	Description.	Extent.	Upset price
				A. B. P.	per acre, Rs.
1	Diggomanahena	—	Patana	0 2 0	126
2	Estate road	Claimant—Crown (encroachment by Sanguhar estate).	Road	0 0 10	—*
3	Diggomanahena	—	Jungle and patana	0 2 13	126
4	Do.	—	Jungle	1 1 36	—*
5	Do.	—	Contains tea about 10 to 15 years old	0 2 0	326
6	Do.	—	do.	1 1 35	376
7	Sanguhar estate	Claimant—Crown (encroachment by Sanguhar estate).	Contains 49 rubber trees about 12 years old	0 2 16	776
8	Do.	—	Bare land	0 0 1	—*
10	Dalukgallawatta	Claimant—Crown (encroachment by Isabella Perera and A. D. J. Perera).	Contains tea about 15 to 20 years old, one kitul tree about 6 years old, 4 jak trees about 15 to 20 years old, and a part of a temporary building	0 2 5	376
11	Do.	—	Contains a jak tree, tea bushes about 15 to 20 years old, temporary building as kitchen, and also a part of a temporary building	0 0 24	—*
12	Pitakanda	Claimant—Crown.	Contains tea about 10 to 15 years old	0 3 14	326
13	Siyambalagahawatta	—	Jungle	0 1 34	—*
14	Delgahawatta	—	Contains tea about 10 to 15 years old, 3 jak trees from 8 to 15 years old, and 2 breadfruit trees about 15 years old	1 1 33	—*

Lot.	Name of Land.	Name of Applicant.	Claimant—Crown (encroachment by Sanguhar estate). Description.	Extent. A. R. P. per acre, Rs.	Upset price Rs.
15	Sanguhar estate	—	Contains 4 rubber trees about 12 years old and 85 tea bushes about 15 years old * To be reserved.	0 0 5	—*

Further particulars regarding these lands can be obtained from the Government Agent, Central Province, and their plans from the Surveyor-General.

Colonial Secretary's Office,
Colombo, March 24, 1921.

GRAEME THOMSON,
Colonial Secretary.

LAND SALES IN THE SOUTHERN PROVINCE.

No. 3,784, S. P.—The Government Agent, Southern Province, will on Thursday, June 9, 1921, at 1 P.M., at his office in Galle Kachcheri, put up to auction, for sale or settlement, or will otherwise dispose of, the under-mentioned portions of Crown land, in accordance with the regulations of Government regarding land sales. Twenty-six allotments of land situated in the Talpe pattu division of the Galle District of the Southern Province.

Preliminary plan 10,588. Village—Kataluwa. Claimant—S. T. Kadirawel of Pettigalawatta.

Lot.	Name of Land.	Name of Applicant.	Description.	Extent. A. R. P.	Upset price per acre, Rs.
1	Pelassa	—	Open ground .. Plantation ..	0 2 6.78	1,000* 12.60
Preliminary plan 10,601. Village—Unawatuna West. Claimant—T. Amarasuriya of Unawatuna.					
1	Paraduawawatta-addarakebella	—	Garden .. Plantation ..	0 0 9	500 2
1	Yatagahakele	Preliminary plan 10,855. Village—Tittagalla. Claimant—Crown.	Don Arnolis Tillekaratna of Ratgama .. do. ..	6 2 37 2 3 22	120 120
1	Talgahaudumullegoda.	Preliminary plan 10,890. Village—Mawella. Claimant—Crown.	U. G. W. D. Thoronis Appu .. do. ..	4 1 12	62.50
1	Maragahamulana	Preliminary plan 11,023. Village—Kottawa. Claimant—Crown.	B. K. Johanis .. do. ..	2 0 4 1 0 5	66 66
2	Do.	Preliminary plan 11,212. Village—Beranegoda. Claimant—Crown.	G. K. Sadoris .. do. ..	0 3 29	62
2	Galabodahena	Beranegoda Kariyawasan Manage Siyadoris	Jungle ..	0 0 24	60
3	Do.	do. ..	Native garden .. Plantation ..	— —	3
5	Galboda Kumburagoda	do. ..	Chena ..	0 0 26	61
Preliminary plan 11,282. Village—Kottawa. Claimant—Kottawa Gamage Theberis.					
1	Eliasseyygodawatta	—	Garden .. Plantation ..	0 0 22.6	60 3.50
2	Elisseyygodadeniya-kumbura	—	Paddy field ..	0 0 12	60
3	Elisseyygodawatta	—	Garden .. Plantation ..	0 0 15.3	60 0.25
4	Do.	—	do. .. Plantation ..	0 1 18.8	60 14.25
Preliminary plan 11,303. Village—Walpola. Claimant—D. A. W. Samarasekera of Walpola.					
4	Wawulketawatta	D. A. W. Samarasekera of Walpola	Garden .. Plantation ..	0 0 17	60 11.90
Preliminary plan 11,532. Village—Udumalgala. Claimant—Crown.					
1	Beliketiyakanda or Beliakulegoda	Udumalgamage Endris of Nakiyadeniya	Low jungle ..	1 3 28	50
Preliminary plan 11,535. Village—Udumalgala. Claimant—Crown.					
1	Gahalakoladeniyegoda	Udumalagalagamage Dias of Udumalgoda	Low jungle ..	2 0 21	61
Preliminary plan 11,575. Village—Udumalgala. Claimant—Crown.					
1	Wattehenegoda	Hattotuwe Gamage Babunhami of Udumalgoda	Jungle ..	4 1 23	55
5	Wattehena or Gulgaha-okanda	H. G. Sardial of Udumalgoda	do. ..	9 0 25	55
6	Wattehena or Gulgahalangaokanda	Dombegoda Liyanage Emanis de Silva	do. ..	5 0 1	55
7	Wattehena-okanda	H. G. Babunhami	do. ..	4 3 26	55
Preliminary plan 11,679. Village—Udubettawa. Claimant—Crown.					
1	Nimanagodella-addaragodakanda	Dolemulle Kankanange James	Low jungle ..	1 0 0	65
Claimant—Dampe Gamage Saranelis.					
2	Baddiwelawatta	do. ..	Native garden ..	0 0 14	60
Claimant—Crown.					
3	Baddiwelawattegoda.	Talahiti Vitanage Simanhami	Scrub jungle .. Plantation ..	0 2 0	60 2.40
4	Do.	do. ..	Scrub jungle ..	0 2 32	53
Claimant—Talahiti Vitanage Simanhami.					
5	Baddiwela-addarawatta	do. ..	Garden .. Plantation ..	0 1 12	50 3.50

* With mining rights.

Further information regarding these lands can be obtained from the Government Agent, Southern Province, and their plans from the Surveyor-General.

Colonial Secretary's Office,
Colombo, March 24, 1921.

GRAEME THOMSON,
Colonial Secretary.

LAND SALES IN THE NORTHERN PROVINCE.

No. 926, N. P.—The Assistant Government Agent, Mannar, will on Monday, May 16, 1921, at 10 A.M., at his office in Mannar, put up to auction, for sale or settlement, or will otherwise dispose of, the under-mentioned portions of Crown land in accordance with the regulations of Government regarding land sales. Thirty-four allotments of land situated in the Musali and Mantai divisions of the Mannar District of the Northern Province.

Preliminary plan 4,688. Village—Pallankoddai. Claimant—Crown.

Nanaddan West.

Lot.	Name of Land.	Name of Applicant.	Description.	Extent.	Upset price
				A. R. P.	per acre, Rs
5	Kaddukany	Murukan	Low jungle suitable for paddy cultivation	2 2 7	21
1	Kalladipiddikamam	Marian Rosai Seelva	Low jungle suitable for paddy cultivation	5 1 17	26
1	Kaddukani	—	Low jungle, reservation for irrigation channel	0 1 18	—*
2	Do.	P. Neris Soosaipillai	Low jungle suitable for paddy cultivation	0 3 18	21
3	Karuththankadavalady	—	Low jungle, reservation for irrigation channel	0 3 22	—*
4	Do.	N. Manuelpillai	Low jungle suitable for paddy cultivation	4 0 17	21
5	Mottaikamam	—	Low jungle suitable for paddy cultivation	0 1 16	21
6	Mottaikamam	—	Low jungle suitable for paddy cultivation	0 0 31	21
7	Nagaladikkamam	—	Low jungle suitable for paddy cultivation	0 1 6	21
8	Nagaladikkamam	—	Low jungle suitable for paddy cultivation	0 0 14	21
9	Nagaladikkamam	—	Scrub jungle suitable for paddy cultivation	0 0 12	21
10	Adikaramtharai	—	Scrub jungle suitable for paddy cultivation	1 0 5	21
11	Karuththankadavalady	—	Ditto reservation for cart track	0 0 10	—*
2	Kaddukani	—	Scrub jungle, reservation for railway line and irrigation channel	0 3 16	—*
3	Do.	A. L. Savundaranayagam	Scrub jungle suitable for paddy cultivation	1 0 3	26
4	Do.	—	Ditto, reservation for cart road	1 1 12	—*
1	Ittiyadipadurai	Arman Kaviriel	Scrub jungle suitable for paddy cultivation	1 3 37	26
2	Do.	do.	do.	1 3 36	26
<i>Mantai South.</i>					
4	Pallekamam	N. Swanthu Croos	Paddy	2 2 35.15	26
1A	Palaitalvukamam	V. Manuelpillai	Partly cultivated with paddy	1 3 23	23
<i>Mantai North.</i>					
1	Kaddukkani	A. L. Savundaranayagam	Jungle suitable for paddy cultivation	6 0 19	26
Advance extract No. 1 of block survey preliminary plan 7. Village—Ittikandal. Claimant—Crown.					
1	Manelkadu	—	Low jungle, reservation	0 0 12	—*
2	Do.	P. Gabrielpillai	Low jungle	1 2 34	16
3	Do.	—	Low jungle, reservation	0 0 16	—*
4	Do.	P. Gabrielpillai	Low jungle	0 3 26	16
5	Do.	—	do.	0 1 8	16
6	Do.	—	Low jungle, reservation	0 0 14	—*
7	Manelkaddutotam	—	Tobacco garden, encroachment by P. Gabrielpillai	0 0 39	26
8	Do.	—	Encroachment by P. Anthony	0 1 37	31
9	Do.	—	Encroachment by T. P. 240,940	0 0 25	31
10	Neervaykkalnilam	—	Reservation for irrigation channel	0 0 26	—*
11	Manelkadu	—	Open land	0 0 13	21
12	Neervaykkalnilam	—	Reservation for irrigation channel	0 0 33	—*
13	Manelkaddutotam	—	Encroachment by A. S. A. Asana Marikkar	0 2 33	31

* Not for sale.

All lots are irrigable. The purchasers of these lands will be liable to pay an irrigation rate of Rs. 2 per acre per annum, such rate shall be subject to revision by Government at any time.

Further information regarding these lands can be obtained from the Assistant Government Agent, Mannar, and plans of them from the Surveyor-General.

Colonial Secretary's Office,
Colombo, March 29, 1921.

GRAEME THOMSON,
Colonial Secretary.

LAND SALES IN THE NORTH-CENTRAL PROVINCE.

No. 2,135, N.C. P.—The Government Agent, North-Central Province, will on Thursday, May 10, 1921, at 1 P.M., in the Anuradhapura Kachcheri, put up to auction, for sale or settlement, or will otherwise dispose of, the under-mentioned portions of Crown land, in accordance with the regulations of Government regarding land sales. Thirty-seven allotments of land situated in the Hurulu palata of the Nuwarakalawiya district of the North-Central Province.

Lot.	Name of Land.	Name of Applicant.	Description.	Extent.			Upset price per acre, Rs.
				A.	R.	P.	
Preliminary plan 5,616. Village—Katukeleyawa in Matombuwa korale.							
1	Dambagahaidama	H. M. P. Appuhamy and another	Chena suitable for paddy	1	3	32	17
3	Dambagahaidama	—	Reservation for pinpara.	0	0	22	—*
4	Do.	S. Wannihamy	Chena suitable for paddy	2	3	34	16
Preliminary plan 5,619. Village—Relapanawewa in Kalpe korale.							
1	Dambagahaidama	S. Kappurala	Jungle fit for paddy	1	0	22	31
2	Helambagahaidama	K. G. Kirihamy, Vel-Vidane	do.	2	1	9	16
3	Dambagahaidama	K. V. Appurala	do.	2	0	25	18-50
Preliminary plan 5,625. Village—Tittagonnewa in Kunchuttu korale.							
1	Mailagahaidama	P. Mohottala	Chena fit for paddy	1	0	25	19
2	Do.	—	Reservation for Wan-ela	0	2	4	—*
Preliminary plan 5,627. Village—Relapanawa in Kunchuttu korale.							
1	Dambagahaidama	—	Reservation for tank bund	0	3	16	—*
2	Do.	A. Selamburula and another	Jungle fit for paddy	5	3	33	17
3	Do.	do.	do.	8	2	1	17
4	Timbirigahaidama	K. Punchirala and another	do.	5	2	17	17
5	Dambagahaidama	P. Udayare	do.	5	1	29	17
6	Mailagahaidama	K. L. Udayare	do.	6	0	5	17
7	Dambagahaidama	E. M. B. Chandrasekera	do.	1	3	29	18
8	Do.	—	Reservation for pinpara.	0	0	27	—*
9	Do.	—	Reservation for channel.	0	0	25	—*
Preliminary plan 5,630. Village—Marakkala Etawerawewa in Kunchuttu korale.							
1	Mailagahaidama	Y. G. Mohommadu	Chena fit for paddy	0	3	32	16
2	Dambagahaidama	A. R. Seleiman	do.	2	0	14	16
3	Do.	A. V. Paackir Pitchai	do.	2	0	2	19
Preliminary plan 5,631. Village—Welimopotana in Kalpe korale.							
1	Siyambalagahaidama	—	Reservation for Wan-ela	0	2	14	—*
2	Do.	U. Kathirate	Jungle fit for paddy	3	0	13	18
Preliminary plan 5,633. Village—Hendegama in Kunchuttu korale.							
1	Dambagahaidama	K. L. Baddala	Chena fit for paddy	2	0	12	16
2	Do.	—	Reservation for cart track	0	0	32	—*
3	Do.	—	Chena fit for paddy	0	2	21	16
4	Do.	—	Reservation for Horow-ela	0	0	18	—*
5	Do.	—	Chena fit for paddy	0	0	29	16
6	Dambagahakumbura	—	Encroachment by S. Kandappa Gamarala and others	6	0	16	—
7	Mailagahaidama	R. Thambiah of Kebitigollewa	Chena fit for paddy	4	1	2	22
8	Do.	A. Sella Wannihamy	do.	4	0	13	16
9	Kadurugahaidama	A. Ukku Banda	do.	1	1	26	16
10	Do.	—	Reservation for stream	0	1	2	—*
11	Do.	—	Reservation for Henda-oya	1	0	2	—*
12	Galkandaidama	K. Ukku Banda	Chena fit for paddy	0	3	28	16
13	Do.	—	Reservation for Henda-oya	0	2	4	—*
14	Mailagahaidama	A. Badderala	Chena fit for paddy	4	3	30	17
15	Kahatagahaidama Bogahalanda	alias Wannihamy, Vel-Vidane and another	do.	3	2	35	16

* These lots are not for sale.

Further particulars regarding these lands can be had from the Government Agent, North-Central Province, and plans of them from the Surveyor-General.

Colonial Secretary's Office,
Colombo, March 24, 1921.

GRAEME THOMSON,
Colonial Secretary.

No. 2,136, N.C. P.—The Government Agent, North-Central Province, will on Monday, May 30, 1921, at 1 P.M., at the Anuradhapura Kachcheri, put up to auction, for sale or settlement, or will otherwise dispose of, the under-mentioned portions of Crown land, in accordance with the regulations of Government regarding land sales. Thirty-three allotments of land situated in the Hurulu palata of the Nuwarakalawiya district of the North-Central Province.

Lot.	Name of Land.	Name of Applicant.	Description.	Extent.			Upset price per acre, Rs.
				A.	R.	P.	
Preliminary plan 5,659. Village—Ratmalagahawewegama in Kalpe korale.							
1	Diulgahaidama	K. G. Malhami	Jungle suitable for paddy	4	0	18	17
2	Kongahaidama	V. Kirihami	do.	2	0	17	16
3	Do.	—	do.	1	2	8	16
4	Weeragahaidama	—	Reservation for pinpara	0	0	21	—*
5	Do.	K. Velate	High jungle fit for paddy	1	2	21	25
6	Kongahaidama	D. V. Punchirala	do.	1	0	5	25
7	Do.	—	do.	0	2	37	25

Lot.	Name of Land	Name of Applicant.	Description.	Extent.		Upset price per acre, Rs.
				A.	R. P.	
9	Iipattagahaidama	K. G. Ukkurala Gamarala	High jungle fit for paddy	1	0 11	25
10	Do.	—	do.	1	0 5	25
11	Dambagahaidama	V. Wannihami	do.	3	3 23	25
12	Do.	S. Silamburala	do.	2	0 16	25
13	Do.	—	do.	2	1 19	25
Preliminary plan 5,660. Village—Bogahawila in Kalpe korale.						
1	Mailagahakele	—	Reservation for tank bund	1	1 23	—*
2	Do.	—	Jungle	1	0 21	16
3	Mailagahakele alias Mailagahaidama	S. Kapurala Vel-Vidane	Jungle fit for paddy	3	3 12	16
4	Do.	—	Reservation for footpath	0	0 5	—*
5	Mailagahaidama	—	do.	0	0 10	—*
6	Do.	W. Banda	Open land fit for paddy	0	3 29	16
Preliminary plan 5,663. Village—Nikawewa in Kalpe korale.						
1	Kongahaidama	S. Mohideen Bawa and 2 others	High jungle suitable for paddy	7	3 1	20
Preliminary plan 5,665. Village—Ulpathagama in Kalpe korale.						
1	Mailagahaidama	—	Jungle fit for paddy (reserved for tisbamba)	1	3 8	—*
2	Do.	P. A. Methasena Arachchi	Chena suitable for garden	3	0 34	16
3	Dambagahaidama	K. Appurala of Rasanakawewa	Jungle suitable for garden	1	1 4	16
4	Kadurugahaidama	—	Reservation for tank bund	0	0 33	—*
5	Do.	P. A. Ukku Banda of Rasanakawewa	Jungle chena fit for garden	0	3 16	18
Preliminary plan 5,678. Village—Palugollegama in Uddiyankulama korale.						
1	Dambagaha-akkaraya	K. Ukkurala	Jungle fit for paddy cultivation	3	0 16	17.50
2	Keeriyagahaidama	W. L. Ukku Banda	Chena fit for paddy	0	3 31	17
Preliminary plan 5,681. Village—Todamadawa in Uddiyankulam korale.						
1	Weeragahayaya	K. V. Kandate of Galwaduwegama	Jungle fit for paddy	1	0 4	28
2	Tammannagahayaya	R. Mohottala of Galwaduwegama	do.	1	0 6	21
3	Panakkagahaidama	V. Menikrala	do.	2	0 22	24
4	Palugahaidama	P. Kiri Banda	do.	5	0 15	36
5	Deduwagahayaya	B. Appurala	do.	4	3 32	23
6	Meegaha-akkara	—	Paddy field (encroachment by K. Wannihami)	0	0 12	30
Preliminary plan 5,356. Village—Siwalakulama in Uddiyankulam korale.						
1	Dambagahaidama	W. R. Appuhamy and another	Jungle fit for paddy	2	0 17	19.50

* These lands are not for sale.

Further particulars regarding these lands can be obtained from the Government Agent, North-Central Province, and plans of them from the Surveyor-General.

Colonial Secretary's Office,
Colombo, March 24, 1921.

GRAEME THOMSON,
Colonial Secretary.

No. 2,137, N.C. P.—The Government Agent, North-Central Province, will on Thursday, May 26, 1921, at 1 P.M., at the Anuradhapura Kachechi, put up to auction, for sale or settlement, or will otherwise dispose of, the under-mentioned portions of Crown land, in accordance with the regulations of Government regarding land sales. Thirty-six allotments of land situated in the Nuwaragam and the Hurulu palatas of the Nuwarakalawiya district of the North-Central Province.

Lot.	Name of Land.	Name of Applicant.	Description.	Extent.		Upset price per acre, Rs.
				A.	R. P.	
Preliminary plan 5,634. Village—Maha Nambadawewa in Kunchuttu korale.						
1	Mailagahaidama alias Midellagahaidama	B. Naidurala and another	Chena fit for paddy	1	0 7	16
2	Do.	—	Reservation for cart track	0	0 37	—*
3	Midellagahaidama	B. Naidurala	Chena fit for paddy	4	1 23	16
4	Do.	—	Reservation for tank bund	1	1 22	—*
Preliminary plan 5,641. Village—Kongollewa in Kunchuttu korale.						
1	Siyambalagahaidama	N. Ukkurala of Vihare Hammillewa	Jungle fit for paddy	1	1 22	17
Preliminary plan 5,642. Village—Kiwulekada in Kalpe korale.						
1	Diwulgahaidama	I. Pichchetamby of Elikimbulagala	Jungle fit for paddy	2	1 18	16
2	Dambagahaidama	A. Rahim, Vel-Vidane	do.	1	0 27	21
3	Mailagahaidama	Pana Kappa Lebbe	do.	0	2 24	19
4	Do.	—	Reservation for irrigation channel	0	2 2	—*
Preliminary plan 5,642. Village—Kiwulekada in Kalpe korale.						
5	Mailagahaidama	Pana Kappa Lebbe	Jungle suitable for paddy	0	1 22	19
6	Do.	do.	do.	1	0 11	19
Preliminary plan 5,643. Village—Kirigollewa in Kalpe korale.						
1	Meegahaidama	—	Reservation for tank bund	0	1 18	—*
2	Do.	M. Silamburala	Jungle fit for garden	0	3 38	26
Village—Etawetunuwewa in Kalpe korale.						
3	Kongahaidama	N. Kapuwa	Low jungle suitable for paddy	1	0 9	16

Lot.	Name of Land.	Name of Applicant.	Description.	Extent.		Upset price per acre, Rs.
				A.	R.	
Preliminary plan 5,645. Village—Kumbukwewa in Kalpe korale.						
2	Kongahaidama	—	Open land fit for paddy	0	3 16	16
3	Do.	C. M. Punchirala, Korala, on behalf of the Kumbukwewa Pansala	do.	1	0 4	16
4	Do.	—	Reservation for tank bund	0	0 9	—*
Preliminary plan 5,651. Village—Hammillewa in Matambuwa korale.						
1	Palugahaidama	K. U. Wannakkurala	Jungle fit for paddy	1	3 31	16
2	Dambagahaidama	K. L. Wannihami	Chena suitable for paddy	0	0 33	25
3	Do.	do.	do.	0	0 16	25
4	Do.	do.	do.	0	1 9	25
5	Do.	—	Reservation for Horrow-ela	0	0 3	—*
6	Do.	—	do.	0	0 3	—*
7	Do.	—	Reservation for Horrow-ela and cart track	0	1 9	—*
Preliminary plan 5,652. Village—Kumbukwewa in Kalpe korale.						
1	Mailagahaidama	K. Kaderate	Open land fit for paddy	2	0 7	16
Preliminary plan 5,654. Village—Telhawadiyawa in Matambuwa korale						
1	Dambagahaidama	W. Keerala and others	Forest fit for paddy	2	0 15	23.50
Preliminary plan 5,656. Village—Dutuweva in Uddiyankulam korale.						
1	Dambagahaidama	R. M. Kadira Velate Mohotala	Jungle fit for paddy	0	3 21	16
2	Meegahaidama	W. L. Kapurala and another	do.	0	3 29	19
3	Bogahawatta	D. Menikrala	Chena	0	3 38	16
4	Do.	do.	do.	0	0 13	16
5	Do.	—	Reservation for pinpara	0	0 9	—*
6	Dambagahaidama	Udayare, Vel-Vidane of Punchi Hammillewa	Chena	1	0 0	17
7	Do.	—	Encroachment by Udayare (coconut garden)	0	0 19	25
Final village plan 730. Village—Ali yawiddawewa in Willachchiya korale.						
18c	Helkatuwa	S. Pulingurala of Dunumadalawa and another	Chena	4	0 7	21
30F	Do.	—	do.	7	2 25	21
Preliminary plan 5,582. Village—Kapugollewa in Mahapotana korale.						
1	Godakiralagahaidama	T. G. Ukkurala, ex Vel-Vidane	Jungle suitable for garden	1	0 12	26

* These lots are not for sale.

Further particulars regarding the above-mentioned lands may be obtained from the Government Agent, North-Central Province, and plans of them from the Surveyor-General.

Colonial Secretary's Office,
Colombo, March 29, 1921.

GRAEME THOMSON,
Colonial Secretary.

LAND SALES IN THE PROVINCE OF SABARAGAMUWA.

No. 1,039, P. of S.—The Assistant Government Agent, Kegalla District, will on Tuesday, May 17, 1921, at 10.30 A.M., at his office in the Kegalla Kachcheri, put up to auction, for sale or settlement, or will otherwise dispose of, the under-mentioned portions of Crown land, in accordance with the regulations of Government regarding land sales. Eleven allotments of land situated in the Beligal, Paranakuru, and Kinigoda korales of the Kegalla District of the Province of Sabaragamuwa.

Lot.	Name of Land.	Name of Applicant.	Description.	Extent.		Upset price per acre, Rs.
				A.	R.	
Preliminary plan 3,009. Village—Ranwala. Claimant—Crown.						
1	Dikhenepalagala	M. Puchi Banda	Forest	0	3 33	100
Preliminary plan 3,005. Village—Yattogoda. Claimant—Crown.						
1	Dalukgalagalapalla	Encroachment by K. Martelis Appu	Coconut 5 years old	0	2 8	100*
Preliminary plan 2,986. Village—Yatapana. Claimant—H. Dinensuwa.						
1	Meegahatenna	Crown	Coconuts 2 years old	1	3 6	150*
2	Do.	do.	do.	0	1 25	150*
3	Do.	do.	do.	0	0 8	150*
4	Do.	do.	Chena	0	0 23	150*
5	Do.	do.	Coconuts 2 years old	0	0 19	150*
Preliminary plan 2,999. Village—Hakahinna. Claimant—Crown.						
1	Galkadallehena	Encroachment by G. Pina	Chena	0	2 23	100†
Preliminary plan 3,012. Village—Dumbuluwawa Sinhalagama. Claimant—Crown.						
1	Gallenamulahena	Encroachment by Ana Saibu Lebbe	Jak and arecanut 10 to 15 years old	1	2 0	100*
Preliminary plan 3,015. Village—Uggoda. Claimant—Crown.						
1	Yakambehena alias Tennapitahena	Encroachment by M. Ukku Banda	Rubber one year old	0	3 19	100*
Preliminary plan 3,006. Village—Puwakdeniya. Claimant—Crown.						
1	Korossamukalana	L. Mudiyanse	Jungle	1	1 25	100

* For settlement.

† Re-advertised.

Further particulars regarding these lands can be obtained from the Assistant Government Agent, Kegalla, and their plans from the Surveyor-General.

Colonial Secretary's Office,
Colombo, March 29, 1921.

GRAEME THOMSON,
Colonial Secretary.

LAND SALES BY THE SETTLEMENT OFFICER.

NORTH-WESTERN PROVINCE.

No. 5,927, S. O.—On Monday, May 16, 1921, at 11 A.M., the Land Settlement Officer will put up for sale or settlement, at Hettipola Camp, the under-mentioned portions of Crown land, on the terms authorized by Government. Nine allotments of land situated in the Giratalane korale of Dewamede hatpattu division of the Kurunegala District of the North-Western Province.

Lot.	Name of Land.	Name of Claimant.	Description.	Extent.	
				A. R. P.	
Block survey preliminary plan 1,753.—Anukkane.					
4	Kahatagahamulawatta	(1) Nawaratne Mudiyansele Pinhamy, (2) ditto Wickramasinghe	Garden	2	0 14
5E	Do.	do.	do.	5	1 5
6	Palugahamulawatta	(1) Ditto Puchi Banda, (2) ditto Gunarat Hamy, (3) ditto Menik Hamy	do.	1	0 38
22	Palugamuwepitiyewatta	(1) Ditto Ran Hamy, (2) ditto Mutu Menika, (3) ditto Puchi Menika	do.	1	2 24
27	Medakumburewatta	Herat Mudiyansele Mudalihamy	do.	1	2 30
28B	Do.	do.	do.	0	0 21
23C	Unagahawatta	Vedaramalage Ukku Banda	do.	1	2 21
28A	Do.	Arachchilage Dionis	do.	0	3 8
32A	Bogahamulahena	(1) Herat Mudiyansele Ukku Banda, Registrar of Chena, (2) Abdul Rahaman Lebbe Mahamadu Ali	Chena	7	2 5

Upset price at Rs. 16 to Rs. 50 per acre. Further information regarding these lands can be obtained from the Land Settlement Officer, and plans of them from the Surveyor-General.

Colonial Secretary's Office,
Colombo, March 24, 1921.

GRAEME THOMSON,
Colonial Secretary.

No. 5,928, S. O.—On Monday, May 16, 1921, at 11 A.M., the Land Settlement Officer will put up for sale or settlement, at Hettipola Camp, the under-mentioned portions of Crown land, on the terms authorized by Government. Six allotments of land situated in the Giratalane korale of Dewamede hatpattu division of the Kurunegala District of the North-Western Province.

Lot.	Name of Land.	Name of Claimant.	Description.	Extent.	
				A. R. P.	
Block survey preliminary plan 1,727.—Diggalagedera.					
28	Hatarakuttuwehena	(1) Kuruppu Mudiyansele Puchirala, (2) ditto Kiri Menika	Chena	1	0 30
29	Kahatagahamulawatta	do.	Garden	1	1 17
30	Tanahena	Jayasinha Mudiyansele Kirihamy, Vel-Vidane	Chena	2	1 36
6L	Wewapaulahena	(1) Kuruppu Mudiyansele Bandi Etara, (2) ditto Mudalihamy, (3) ditto Kiri Menika, (4) ditto Kiri Banda, (5) ditto Pinhamy	do.	0	3 3
45B	Mekaralkotuwehena	(1) Ditto Bandirala, (2) ditto Banduluhamy, (3) ditto Mudalihamy, (4) ditto Puchi Menika, (5) ditto Kuda Puchirala, (6) ditto Kumhamy, (7) ditto Puchirala, (8) ditto Ukku Menika	do.	1	1 35
45C	Siyambalagahamulahena	do.	do.	2	1 28

Upset price at Rs. 16 to Rs. 50 per acre. Further information regarding these lands can be obtained from the Land Settlement Officer, and plans of them from the Surveyor-General.

Colonial Secretary's Office,
Colombo, March 24, 1921.

GRAEME THOMSON,
Colonial Secretary.

No. 5,929, S. O.—On Monday, May 16, 1921, at 11 A.M., the Land Settlement Officer will put up for sale or settlement, at Hettipola Camp, the under-mentioned portions of Crown land, on the terms authorized by Government. Six allotments of land situated in the Giratalane korale of the Dewamede hatpattu division of the Kurunegala District of the North-Western Province.

Lot.	Name of Land.	Name of Claimant.	Description.	Extent.	
				A. R. P.	
Block survey preliminary plan 1,769.—Dotella.					
11	Pinkumburepillewa	Dotella Vihare	Chena	0	2 13
41	Bilingahamulahena	Disanayake Mudiyansele Ranhamy	do.	0	3 21
41A	Maditiyagahamulahena	(1) Rajaguru Mudiyansele Mudiyanse, (2) Yapa Mudiyansele Kiri Etana	do.	0	0 22
76	Meegahamulawatta	Rajaguru Mudiyansele Ranhamy	Garden	0	3 19
Block survey preliminary plan 1,768.—Madulla.					
131	Dangollewatta	(1) Meerassa Lekamalage Omaru Lebbe, (2) ditto Asi Amma	Garden	0	1 24
132	Do.	do.	do.	0	2 8

Upset price at Rs. 16 to Rs. 50 per acre. Further information regarding these lands can be obtained from the Land Settlement Officer, and plans of them from the Surveyor-General.

Colonial Secretary's Office,
Colombo, March 24, 1921.

GRAEME THOMSON,
Colonial Secretary.

No. 5,930, S. O.—On Monday, May 16, 1921, at 11 A.M., the Land Settlement Officer will put up for sale or settlement, at Hettipola Camp, the under-mentioned portions of Crown land, on the terms authorized by Government. Eleven allotments of land situated in the Giratalane korale of Dewamedhi hatpattu division of the Kurunegala District of the North-Western Province.

Block survey preliminary plan 1,722.—Giratalane.

Lot.	Name of Land.	Name of Claimant.	Description.	Extent.		
				A.	R.	P.
106	Kosgahamulawatta	(1) Karunayake Mudiyansele Dingiri Banda, (2) ditto Wimalahamy	Garden	1	1	27
88N	Do.	do.	do.	3	0	6
176	Dunkotuwewatta	(1) Kiriya Vedalage Pina, (2) ditto Loku Kira, (3) ditto Naida	Chena	0	3	31
177	Do.	do.	do.	0	3	22
88B	Kongahamulahena	(1) Karunayake Mudiyansele Appuhamy, (2) Jaysundersa Mudiyansele Appuhamy	do.	6	0	35
88 I	Mailagahamulahena	(1) Karunayake Mudiyansele Kombi Hamy, (2) ditto Dingiri Banda	do.	3	0	37
201B	Bogahamulahena	Ditto Dingiri Banda	do.	1	2	30
201F	Kongahamulahena	(1) Ditto Kapuruhamy, (2) ditto Dingiri Banda	do.	1	2	24
201 I	Do.	(1) Tennakoon Mudiyansele Mudalihamy, (2) ditto Ukkuhamy, (3) ditto Kiri Menika, (4) ditto Dingiri Banda, (5) Karunayake Mudiyansele Kapuruhamy, (6) ditto Ran Menika	do.	3	0	19
249B	Kadurugahamulahena	(1) Ditto Appuhamy, (2) ditto Kiri Etana	do.	1	2	16
132A	Asweddumepillewa	(1) Vedalage Pina, (2) ditto Naida, (3) ditto Kira	do.	2	0	28

Upset price at Rs. 16 to Rs. 50 per acre. Further information regarding these lands can be obtained from the Land Settlement Officer, and plans of them from the Surveyor-General.

Colonial Secretary's Office,
Colombo, March 24, 1921.

GRAEME THOMSON,
Colonial Secretary.

No. 5,931, S. O.—On Monday, May 16, 1921, at 11 A.M., the Land Settlement Officer will put up for sale or settlement, at Hettipola Camp, the under-mentioned portions of Crown land, on the terms authorized by Government. Two allotments of land situated in the Giratalane korale of Dewamedhi hatpattu division of the Kurunegala District of the North-Western Province.

Block survey preliminary plan 1,741.—Pulunduwagama.

Lot.	Name of Land.	Name of Claimant.	Description.	Extent.		
				A.	R.	P.
18c	Kadurugahamulahena	Babayakdessalage Rattarana	Chena	1	0	16

Block survey preliminary plan 1,737.—Mandapola.

57	Talgahamulawatta	(1) D. W. H. Mudiyansele Punchirala, (2) ditto Dingiri Banda, (3) Jayasuriya Arachchilage Suwaris Appu	Garden	2	2	36
----	------------------	--	--------	---	---	----

Upset price at Rs. 16 to Rs. 50 per acre. Further information regarding these lands can be obtained from the Land Settlement Officer, and plans of them from the Surveyor-General.

Colonial Secretary's Office,
Colombo, March 24, 1921.

GRAEME THOMSON,
Colonial Secretary.

No. 5,932, S. O.—On Monday, May 16, 1921, at 11 A.M., the Land Settlement Officer will put up for sale or settlement, at Hettipola Camp, the under-mentioned portions of Crown land, on the terms authorized by Government. Three allotments of land situated in the Giratalane korale of the Dewamedhi hatpattu division of the Kurunegala District of the North-Western Province.

Block survey preliminary plan 1,747.—Ihala Palamugedera.

Lot.	Name of Land.	Name of Claimant.	Description.	Extent.		
				A.	R.	P.
16	Siyambalagahamulahena	(1) Dissanayake Mudiyansele Naidehamy, (2) ditto Appuhamy, (3) ditto Gunarat Hamy	Chena	1	1	22

Block survey preliminary plan 1,718.—Keliyawa.

11	Kahatagahamulawatta	Senanayake Mudiyansele Mango Nona of Egodamulla in Katugampola korale	Garden	2	2	21
12	Do.	do.	do.	3	0	16

Upset price at Rs. 16 to Rs. 50 per acre. Further information regarding these lands can be obtained from the Land Settlement Officer, and plans of them from the Surveyor-General.

Colonial Secretary's Office,
Colombo, March 24, 1921.

GRAEME THOMSON,
Colonial Secretary.

LAND ACQUISITION NOTICES.

HAVING been duly directed by the Governor, with the advice of the Executive Council, acting under the provisions of "The Lands Acquisition Ordinance of 1876," section 6, to take order for the acquisition of the following lands, required for a public purpose, namely, for the Infectious Diseases Hospital, Colombo, to wit:—

Preliminary plan 17,358. Villages—Kotikawatta and Kalapaluwawa.

Lot.	Name of Land.	Description.	Name of Claimant.	Extent.		
				A.	R.	P.
1	Delgahawatta	Garden contains 210 coconut plants, rubber trees 5 years old, and a mud thatched building	Mudaliyar G. A. F. Senewiratne	3	3	18.4
2	Para	Road	do.	0	1	4.8
3	Millagahawatta	Jungle (partly cleared)	Hettige Podi Sinno and others	1	2	0.5
4	Do.	Ditto contains a mud building	Nawagomuwege Sara Perera, &c.	1	3	9.5

Lot.	Name of Land.	Description.	Name of Claimant.	Extent.	
				A.	R. P.
5	Millagahawatta	Jungle	Hettige Podi Sinno, &c.	2	0 7.6
6	Do.	do.	Hettige Daniel Perera	0	2 37.2
7	Do.	Garden contains pineapple	Nawagomuwege Baron Perera	0	1 34
8	Do.	Jungle	do.	1	1 23.5
9	Do.	Chena contains casava trees	do.	0	1 23.1
10	Galwetiyehehena	Jungle	Nawagomuwege Elaris Perera, &c.	0	3 29.7
11	Batalahena	do.	Kumarasinghe Philip Perera, &c.	0	0 31
12	Do.	Contains rubber plants 2 years old.	do.	0	1 30.9
13	Do.	Jungle	do.	0	1 35.2
14	Avarihenewatta	Contains 1 coconut tree	Nawagomuwege Davith Perera, &c.	0	0 2.9
15	Do.	Chena (new clearing)	do.	0	0 31.7
16	Do.	Contains 18 coconut plants	do.	0	1 5.2
17	Do.	Jungle	do.	1	3 3.2
18	Egodagodella	Contains 115 coconut plants	Nawagomuwege Manuel Perera	0	2 20.7
19	Do.	Contains rubber and 277 coconut plants and a temporary cadjan-roofed building	do.	2	3 33.3
20	Do.	Contains 416 coconut plants and rubber plants	do.	2	3 35.9
21	Millagahawatta	Contains 51 coconut plants and 8 coconut trees	Liyanage Christina Perera	0	2 31.4
22	Do.	Bare land	do.	0	0 27.4
23	Egodahena	Do.	Berandigampolage Bunjappu Perera and others	0	0 36.6
24	Do.	Jungle contains pine apple	do.	0	2 20
25	Do.	Contains 17 coconut plants	do.	0	0 17.1
26	Tunhaulmillagahawatta	Contains pineapple in jungle	Tantirige Johanis Perera, &c.	0	3 1.1
27	Do.	Contains a mud building, a shed, and 123 coconut plants	do.	1	1 9
28	Nugagahawatta	Contains rubber plants 1 year old	Liyanage Thomis Perera	1	3 0.5
29	Do.	Ditto and pineapple	do.	1	3 0
30	Do.	do	do.	0	3 11.2
31	Do.	Contains a tiled masonry building, a cadjan-roofed building and a shed, 492 coconut plants, and 89 coconut trees	do.	5	1 34.4
32	Avarihenewatta	Contains a cadjan-roofed mud building, 32 coconut trees, and 32 coconut plants	Wanigasurige Don Abraham, &c.	0	1 31.3
33	Do.	Contains 89 coconut trees	Berandigampolage Bunjappu Perera and others	0	1 34.8
34	Do.	Contains 5 coconut trees	do.	0	0 13.6
35	Do.	Bare land	Nawagomuwege Pabilis Perera, &c.	0	0 36.6
36	Avariwatta	Contains 129 coconut trees and 21 coconut plants	Liyanage Sadiris Perera	2	0 33.8
37	Do.	Jungle	do.	0	2 39.2
38	Tunhaulkurunduwatta	Contains rubber plants 2 years old	Don Francisge Yahonis Perera and two others	1	3 3.2
39	Do.	Contains 15 coconut trees and rubber plants 3 years old	do.	0	3 17.5
40	Nugagahawatta	Jungle	Welatantrige Mango Boteju and Welatantrige Leisa Boteju	1	3 16.3
41	Do.	Contains 38 coconut plants and pineapple	do.	0	3 27.8
42	Do.	Bare land with a cadjan-roofed shed	do.	0	3 19.4
43	Do.	Jungle	Liyanage Sadiris Perera	1	0 26.6
44	Nugagahawatta	Contains 14 coconut trees and 16 coconut plants	do.	0	2 6.6
45	Do.	Jungle	Liyanage Thomis Perera	1	3 0.1

I hereby give public notice, as required by section 7, that the Government proposes to take possession of the lands. All persons interested in the aforesaid lands are hereby required to appear personally or by agent before me at this office, on May 16, 1921, at 11 A.M., and to state the nature of their respective interests in the lands, and the amount and particulars of their claims to compensation for such interests.

The Kachcheri,
Colombo, March, 24, 1921.

J. G. FRASER,
Government Agent.