



Ceylon Government Gazette

Published by Authority.

No. 7,167 — FRIDAY, APRIL 8, 1921.

Part III.—Lands.

Separate paging is given to each Part in order that it may be filed separately.

	PAGE		PAGE		PAGE
Land Settlement Notices :—		Land Sales by the Government Agents :—		Land Sales by the Settlement Officer :—	
Final Orders ..	475	North-Western Province ..	508	Northern Province ..	—
Preliminary Notices ..	489	North-Central Province ..	511	Eastern Province ..	—
Land Sales by the Government Agents :—		Province of Uva ..	—	North-Western Province ..	—
Western Province ..	—	Province of Sabaragamuwa ..	—	North-Central Province ..	—
Central Province ..	—	Land Sales by the Settlement Officer :—		Province of Uva ..	—
Southern Province ..	—	Western Province ..	—	Province of Sabaragamuwa ..	—
Northern Province ..	—	Central Province ..	—	Land Acquisition Notices ..	514
Eastern Province ..	—	Southern Province ..	512	Land Resumption Notices ..	—

FINAL ORDERS.

Anuradhapura S. O. No. 1,069.

Order under Section 2 of "The Waste Lands Ordinances of 1897, 1899, 1900, and 1903,"
declaring Lands to be Crown Property.

In the matter of the lands commonly called or known as Nuwarawewekele, situate in the village of Nuwarawewa, in the Ihalawewa tulana of the Kende korale of the Nuwaragam palata, in the North-Central Province, and of "The Waste Lands Ordinances of 1897, 1899, 1900, and 1903."

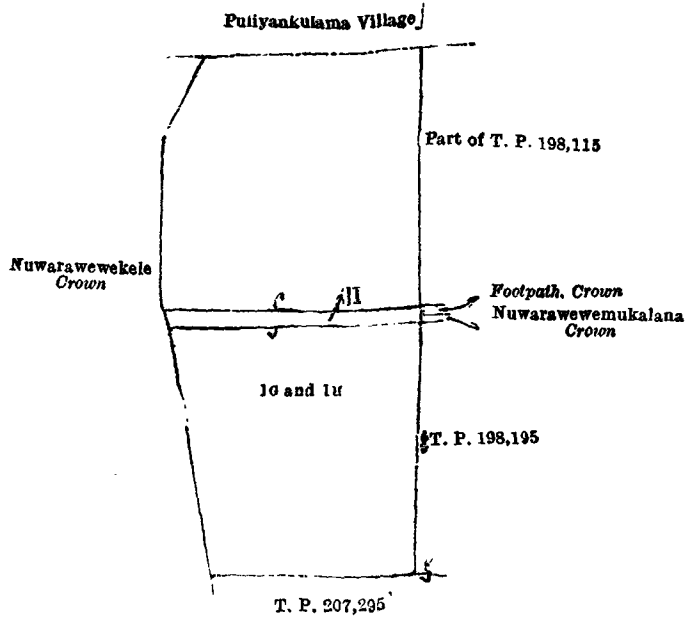
THE notice required by section 1 of "The Waste Lands Ordinances of 1897, 1899, 1900, and 1903," having been duly published in manner prescribed by that section in respect of the above-named lands (*vide* Notice No. 7,636), and no claim having been made to the said lands or to any interest therein within the period of three months from the date specified in the said notice, I, Walter Ernest Wait, Special Officer appointed under section 28 of the said Ordinances, under and by virtue of the powers vested in me in that behalf by section 2 of the said Ordinances, do hereby on this 5th day of February, 1921, order and declare that the said lands, as more fully described herein below, situate in the village of Nuwarawewa, in the Ihalawewa tulana of the Kende korale of the Nuwaragam palata, in the North-Central Province, and shown as lots 1G and 1H in block survey preliminary plan 523, and in the annexed diagram, and containing in extent 20 acres 3 roods and 28 perches, are the property of the Crown.

Description of the Lands referred to.

The following lots situated in the village of Nuwarawewa, in the Ihalawewa tulana of the Kende korale of the Nuwaragam palata, in the North-Central Province, as described in the annexed diagram :—

Lot.	Name of Land.	Extent, A. R. P.
1G ..	Nuwarawewekele ..	18 3 24
1H ..	Do. ..	2 0 4
		20 3 28

and bounded as follows : on the north by the village limit of Puliyankulama ; on the east by part of T. P. 198,115, footpath declared to be the property of the Crown under the Waste Lands Ordinances, Nuwarawewemukulana declared to be the property of the Crown under the Waste Lands Ordinances, T. P. 198,195 ; on the south by T. P. 207,295 ; on the west by Nuwarawewekele declared to be the property of the Crown under the Waste Lands Ordinances.



Surveyor-General's Office,
Colombo, September 22, 1920.

Scale of 8 Chains to an Inch.

F. J. SALMON,
for Acting Surveyor-General.

February 5, 1921.

W. E. WAIT,
Special Officer.

Anuradhapura S. O. No. 1,070.

**Order under Section 2 of "The Waste Lands Ordinances of 1897, 1899, 1900, and 1903,"
declaring Lands to be Crown Property.**

In the matter of the lands commonly called or known as Landa, Kumbukwewa (tank and bund) and Horow-ela, situate in the village of Kunu Uragama, in the Elimeda tulana of the Kanadara korale of the Nuwaragam palata, in the North-Central Province, and of "The Waste Lands Ordinances of 1897, 1899, 1900, and 1903."

THE notice required by section 1 of "The Waste Lands Ordinances of 1897, 1899, 1900, and 1903," having been duly published in manner prescribed by that section in respect of the above-named lands (*vide* Notice No. 7,626), and no claim having been made to the said lands or to any interest therein within the period of three months from the date specified in the said notice, I, Walter Ernest Wait, Special Officer appointed under section 28 of the said Ordinances, under and by virtue of the powers vested in me in that behalf by section 2 of the said Ordinances, do hereby on this 5th day of February, 1921, order and declare that the said lands, as more fully described herein below, situate in the village of Kunu Uragama, in the Elimeda tulana of the Kanadara korale of the Nuwaragam palata, in the North-Central Province, and shown as lots 37, 52, and 54 in block survey preliminary plan 771, and in the annexed diagrams, and containing in extent 46 acres 2 roods and 11 perches, are the property of the Crown.

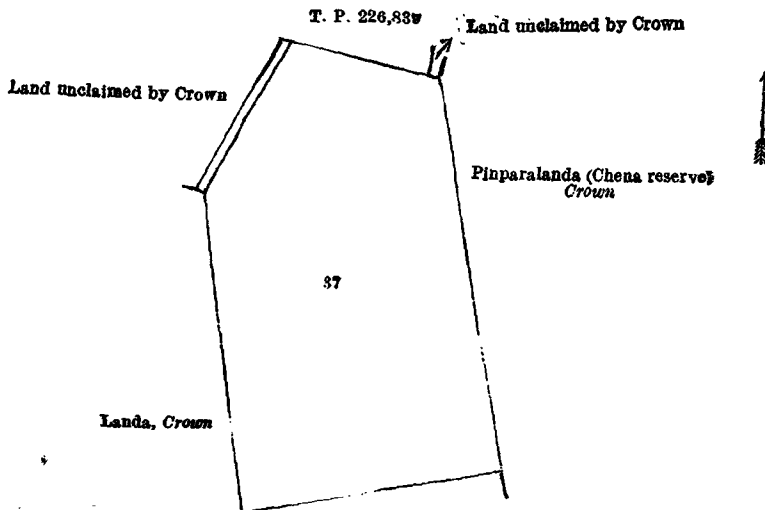
Description of the Lands referred to.

The following lots situated in the village of Kunu Uragama, in the Elimeda tulana of the Kanadara korale of the Nuwaragam palata, in the North-Central Province, as described in the annexed diagrams:—

I.—Block survey preliminary plan 771.

Lot.	Name of Land.	Extent, A. R. P.
37	Landa	4 1 39

and bounded as follows: on the north by land unclaimed by the Crown, T. P. 226,839, land unclaimed by the Crown; on the east by Pinparalanda (chena reserve) to be declared the property of the Crown under the Waste Lands Ordinances; on the south and west by landa to be declared the property of the Crown under the Waste Lands Ordinances.



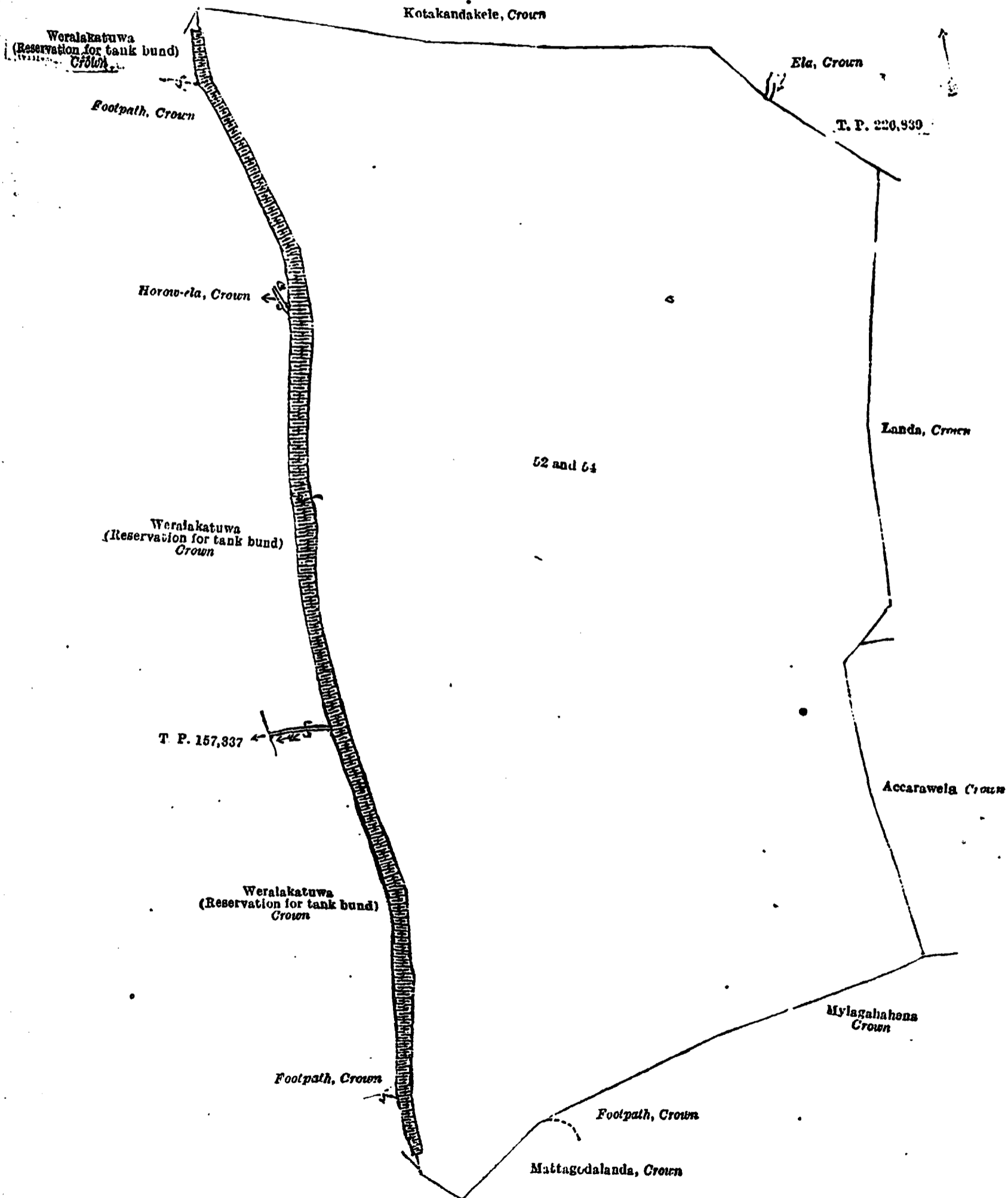
Surveyor-General's Office,
Colombo, August 16, 1920.

Scale of 4 Chains to an Inch.

F. J. SALMON,
for Acting Surveyor-General.

Lot.	Name of Land.	II.—Block survey preliminary plan 771.	Extent, A.	R.	P.
52	.. Kumbukwewa (tank and bund)	42	0	10
54	.. Horow-ela	0	0	2
			42	0	12

and bounded as follows : on the north by Kotakandakele to be declared the property of the Crown under the Waste Lands Ordinances, ela to be declared the property of the Crown under the Waste Lands Ordinances, T. P. 226,839; on the east by landa to be declared the property of the Crown under the Waste Lands Ordinances, Accarawela belonging to the Crown; on the south by Mylagahahena to be declared the property of the Crown under the Waste Lands Ordinances, footpath to be declared the property of the Crown under the Waste Lands Ordinances, Mattagodalanada to be declared the property of the Crown under the Waste Lands Ordinances; on the west by Weralakatuwa (reservation for tank bund) to be declared the property of the Crown under the Waste Lands Ordinances, T. P. 157,337, Weralakatuwa (reservation for tank bund) to be declared the property of the Crown under the Waste Lands Ordinances, Horow-ela to be declared the property of the Crown under the Waste Lands Ordinances, Weralakatuwa (reservation for tank bund) to be declared the property of the Crown under the Waste Lands Ordinances.



Surveyor-General's Office,
Colombo, August 16, 1920.

Scale of 4 Chains to an Inch.
February 5, 1921.
W. E. WAIT,
Special Officer.

F. J. SALMON,
for Acting Surveyor-General

Uva S. O. No. 2,465.

Order under Section 2 of "The Waste Lands Ordinances of 1897, 1899, 1900, and 1903,"
declaring Lands to be Crown Property.

In the matter of the lands commonly called or known as Kona-arawehena, Gediwelmada patana (reservation for Hunuketa-ara), &c., situate in the village of Nawalagama, in the Kumbalwela korale of the Yatikinda division, in the Province of Uva, and of "The Waste Lands Ordinances of 1897, 1899, 1900, 1903."

THE notice required by section 1 of "The Waste Lands Ordinances of 1897, 1899, 1900, 1903," having been duly published in manner prescribed by that section in respect of the above-named lands (*vide* Notice No. 7,627), and no claim having been made to the said lands or to any interest therein within the period of three months from the date specified in the said notice, I, Walter Ernest Wait, Special Officer appointed under section 28 of the said Ordinances, under and by virtue of the powers vested in me in that behalf by section 2 of the said Ordinances, do hereby on this 5th day of February, 1921, order and declare that the said lands, as more fully described herein below, situate in the village of Nawalagama, in the Kumbalwela korale of the Yatikinda division, in the Province of Uva, and shown as lots 679A, 679B, 679C, 696, 682, and 627A, in block survey preliminary plan I and in the annexed diagrams, and containing in extent 8 acres 2 roods and 12 perches, are the property of the Crown.

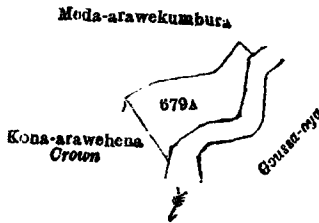
Description of the Lands referred to.

The following lots situated in the village of Nawalagama, in the Kumbalwela korale of the Yatikinda division, in the Province of Uva, as described in the annexed diagrams:—

I.—Block survey preliminary plan I.

Lot.	Name of Land.	Extent, A. R. P.
679A ..	Kona-arawehena ..	0 1 2

and bounded as follows: on the north by Meda-arawekumbura claimed by Yapa Mudiyansele Tissahamy; on the east by the Goussa-oya; on the south by the Goussa-oya, Kona-arawehena belonging to the Crown; on the west by Kona-arawehena belonging to the Crown, Meda-arawekumbura claimed by Yapa Mudiyansele Tissahamy.



Surveyor-General's Office,
Colombo, June 26, 1920.

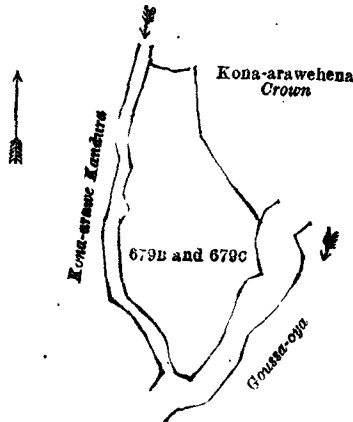
Scale of 4 Chains to an Inch.

F. J. SALMON,
for Acting Surveyor-General.

II.—Block survey preliminary plan I.

Lot.	Name of Land.	Extent, A. R. P.
679B ..	Kona-arawehena ..	0 1 2
679C ..	Do. ..	0 3 26
		1 0 28

and bounded as follows: on the north by Kona-arawehena belonging to the Crown; on the east by Kona-arawehena belonging to the Crown, Goussa-oya; on the south by the Goussa-oya; on the west by Kona-arawekandura.



Surveyor-General's Office,
Colombo, June 26, 1920.

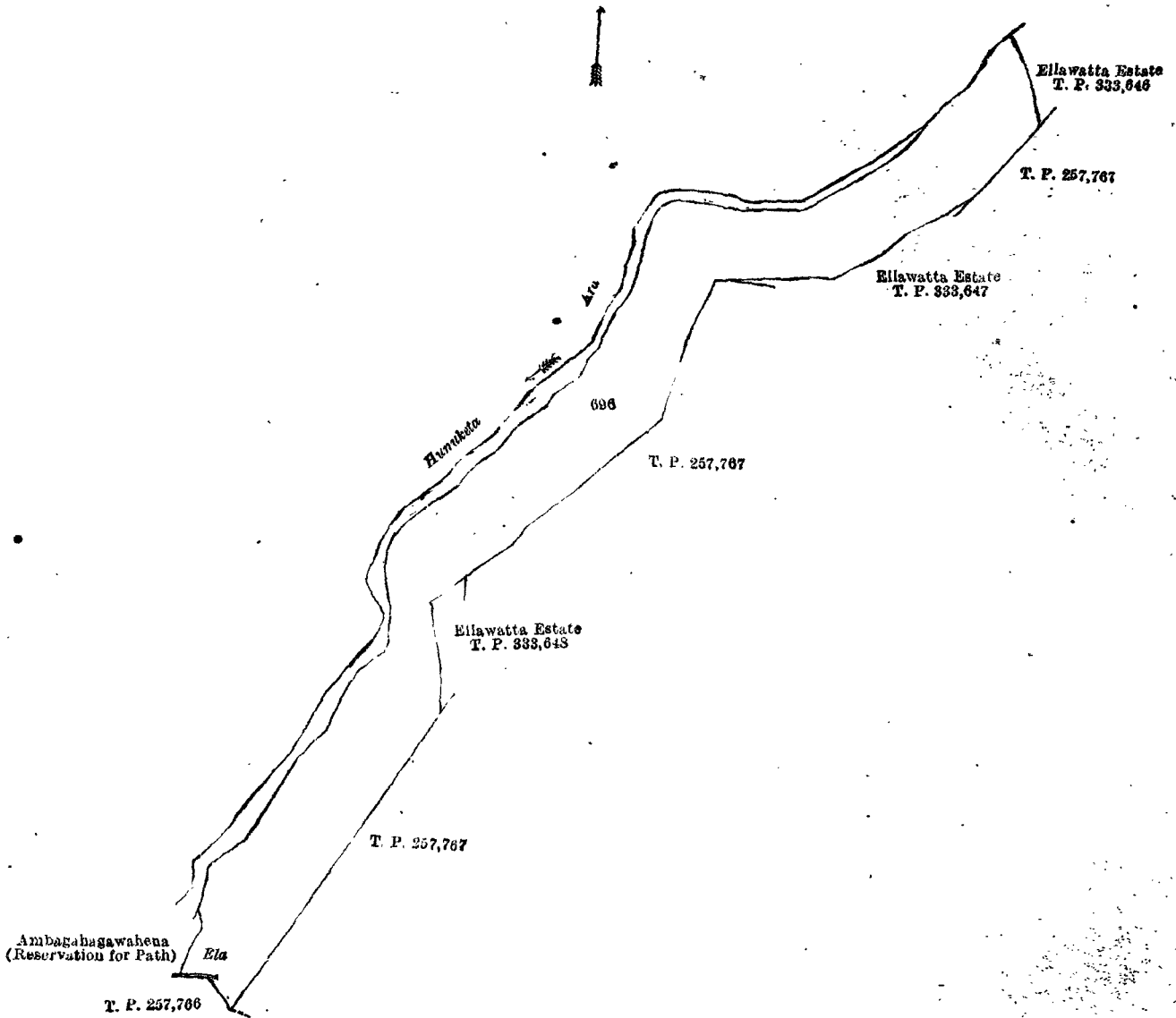
Scale of 4 Chains to an Inch.

F. J. SALMON,
for Acting Surveyor-General.

III.—Block survey preliminary plan I.

Lot.	Name of Land.	Extent, A. R. P.
696 ..	Gediwelmadapatana (reservation for Hunuketa-ara) ..	5 2 24

and bounded as follows: on the north by Hunuketa-ara, Ellawatta estate sold by the Crown (T. P. 333,646; on the east by T. P. 257,767, Ellawatta estate sold by the Crown (T. P. 333,647), T. P. 257,767, Ellawatta estate sold by the Crown (T. P. 333,648), T. P. 257,767; on the south by T. P. 257,767, T. P. 257,766, Ambagahagawahena (reservation for path) to be declared the property of the Crown under the Waste Lands Ordinances; on the west by Ambagahagawahena (reservation for path) to be declared the property of the Crown under the Waste Lands Ordinances, Hunuketa-ara.



Surveyor-General's Office,
Colombo, June 26, 1920.

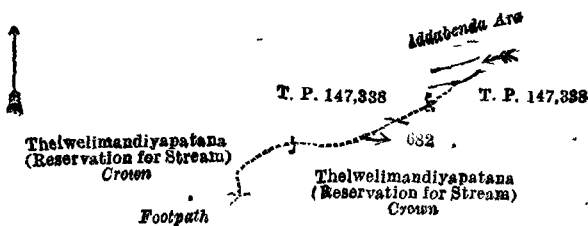
Scale of 4 Chains to an Inch.

F. J. SALMON,
for Acting Surveyor-General.

IV.—Block survey preliminary plan 1.

Lot.	Name of Land.	Extent, A. R. P.
682	Footpath	0 0 4

and bounded as follows: on the north by Iddabenda-ara; on the east by T. P. 147,338, Thelwelimandiyapatana (reservation for stream) to be declared the property of the Crown under the Waste Lands Ordinances; on the south by footpath; on the west by Thelwelimandiyapatana (reservation for stream) to be declared the property of the Crown under the Waste Lands Ordinances, T. P. 147,338.



Surveyor-General's Office,
Colombo, June 26, 1920.

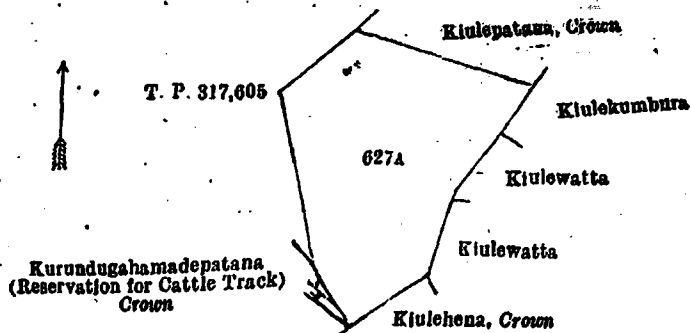
Scale of 4 Chains to an Inch.

F. J. SALMON,
for Acting Surveyor-General.

V.—Block survey preliminary plan 1.

Lot.	Name of Land.	Extent, A. R. P.
627A	Kiulehena	1 1 34

and bounded as follows: on the north by Kiulepatana belonging to the Crown; on the east by Kiulekumbura claimed by Idamegedera Ganeti and others, Kiulewatta granted at half-improved value; on the south by Kiulehena belonging to the Crown, Kurundugahamadepatana (reservation for cattle track) claimed by the Crown; on the west by Kurundugahamadepatana (reservation for the cattle track) claimed by the Crown, T. P. 317,605.



Surveyor-General's Office,
Colombo, September 20, 1920.

Scale of 4 Chains to an Inch.

F. J. SALMON,
for Acting Surveyor-General

W. E. WAIT,
Special Officer.

February 5, 1921.

Uva S. O. No. 2,466.

Order under Section 2 of "The Waste Lands Ordinances of 1897, 1899, 1900, and 1903," declaring Land to be Crown Property.

In the matter of the land commonly called or known as Dambagahawatta (reservation for Puswelketiyekandura), situate in the village of Karawila Udagama, in the Kandukara korale of the Buttala division, in the Province of Uva, and of "The Waste Lands Ordinances of 1897, 1899, 1900, and 1903."

THE notice required by section 1 of "The Waste Lands Ordinances of 1897, 1899, 1900, and 1903," having been duly published in manner prescribed by that section in respect of the above-named land (*vide* Notice No. 7,640); and no claim having been made to the said land or to any interest therein within the period of three months from the date specified in the said notice, I, Walter Ernest Wait, Special Officer appointed under section 28 of the said Ordinances, under and by virtue of the powers vested in me in that behalf by section 2 of the said Ordinances, do hereby on this 5th day of February, 1921, order and declare that the said land, as more fully described herein below, situate in the village of Karawila Udagama, in the Kandukara korale of the Buttala division, in the Province of Uva, and shown as lot 35A in block survey preliminary plan 204, and in the annexed diagram, and containing in extent 22 perches, is the property of the Crown.

Description of the Land referred to.

The land commonly called or known as Dambagahawatta (reservation for Puswelketiyekandura), situated in the village of Karawila Udagama, in the Kandukara korale of the Buttala division, in the Province of Uva, containing in extent 22 perches, and shown as lot 35A in block survey preliminary plan 204 and in the annexed diagram; and bounded as follows: on the north by Dambagaswatta claimed by Dambagaswattegedera Kiriwanti and others; on the east by Dambagahawatta claimed by D. Hudumenika; on the south by Bingegawahena (reservation for Puswelketiyekandura) claimed by L. A. Dodanwala and others; on the west by the Puswelketiyekandura.



Surveyor-General's Office,
Colombo, September 21, 1920.

Scale of 4 Chains to an Inch.

F. J. SALMON,
for Acting Surveyor-General

W. E. WAIT,
Special Officer.

February 5, 1921.

Kegalla S. O. No. 328.

Order under Section 4, Sub-section (1), of "The Waste Lands Ordinances of 1897, 1899, 1900, and 1903," declaring Lands to be Crown Property.

In the matter of the lands commonly called or known as Palagodahena, Nituruwehena, &c., situated in the village of Kadigamuwa, in the Galboda korale of the Kegalla District, in the Province of Sabaragamuwa, and of "The Waste Lands Ordinances of 1897, 1899, 1900, and 1903."

WHEREAS in pursuance of section 1 of the said Ordinances it was duly notified on the 29th day of October, 1915, that if no claim to the lands commonly called or known as Palagodahena, Nituruwehena, &c., situate in the village of Kadigamuwa, in the Galboda korale of the Kegalla District, in the Province of Sabaragamuwa, containing in extent 16 acres and 14 perches, and shown as lots 3, 8, 10, 12, 13, 18½, 30, 32, 47, 48, 51, 56, 58, 70, 155, 156, 167, 168, 127, 163, 164, 165, and 172 in block survey preliminary plan 165 and in the annexed diagrams, was made to Thomas Graham Willott, Special Officer appointed under section 28 of the said Ordinances, within the period of three months from the date specified in such notice, such lands would be declared the property of the Crown, and dealt with on account of the Crown (*vide* Notice No. 5,666:)

And whereas (1) Kadigamuwa Galaddalage Ukkuhamy, (2) Rajasingha Badalgedera Anurappu, and (3) Rajasingha Badalgedera Galadda made claim to the above-mentioned lot 3, (4) Tissenayaka Mudiyanse Lage Menik Rala made claim to the above-mentioned lots 155 and 156, (5) Konara Mudiyanse Lage Ukku Amma made claim to the above-mentioned lot 70, (6) Tillekeratna Mudiyanse Lalamillage Loku Banda *alias* Ambarapati Haluwadana Mudiyanse Lalamillage Loku Banda, (7) Tillekeratna Mudiyanse Lalamillage Tikiri Banda *alias* Ambarapati Haluwadana Waluwe Tikiri Banda, and (8) Tillekeratna Mudiyanse Lalamillage Tikiri Kumarihamy made claim to the above-mentioned lots 8, 10, 12, 13, 18½, 30, 32, 47, 48, 51, 56, 58, 70, 127, 163, 164, 165, and 172, (9) Dahanayaka Mudiyanse Lage Ukku Banda made claim to the above-mentioned lot 127, (10) Konara Mudiyanse Lage Mudiyanse made claim to the above-mentioned lot 32; and (11) Sarukkalipatabendige Andris Silva made claim to the above-mentioned lots 167 and 168; and whereas the said 2nd, and 3rd claimants withdrew claim to the above-mentioned lot 3 of this order; and whereas the said 4th claimant

entered into an agreement in writing dated the 25th day of June, 1918, whereby in consideration of (a) the Settlement Officer settling as private property otherwise than under the Waste Lands Ordinances, noticed lot 157 of the block survey preliminary plan 165, and (b) being declared the purchaser of lots 153 and 154, both of the notice and of the block survey preliminary plan 165; upon payment to the Assistant Government Agent at Kegalla, on or before the 25th day of September, 1918, of a sum of Rupees Thirty-one and Cents Ninety (Rs. 31.90) only, he withdrew claim to the above-mentioned lots 155 and 156 of this order; and whereas the said 5th claimant entered into an agreement in writing dated the 2nd day of September, 1918, whereby, in consideration of being declared the purchaser of lots 65 and 67 of the notice and of the block survey preliminary plan 165, upon payment to the Assistant Government Agent at Kegalla, on or before the 2nd day of November, 1918, of a sum of Rupees Seventeen (Rs. 17) only, she withdrew claim to the above-mentioned lot 70 of this order; and whereas the said 6th, 7th, and 8th claimants entered into an agreement in writing dated the 3rd day of September, 1918, whereby, in consideration of (a) the Settlement Officer settling as private property otherwise than under the Waste Lands Ordinances, noticed lot 46 and unnoticed lot 162 both of the block survey preliminary plan 165, (b) being declared the owners of lot 173 of the notice and of the block survey preliminary plan 165, and (c) being declared the purchasers of lots 6, 19, 27, 29, 52, 55, and 62, all of the notice and of the block survey preliminary plan 165, upon payment to the Assistant Government Agent at Kegalla, or to the Settlement Officer, on or before the 5th day of November, 1918, of a sum of Rupees Two hundred and Seventy-two (Rs. 272) only, they withdrew claim to the above-mentioned lots 8, 10, 12, 13, 18½, 30, 32, 47, 48, 51, 56, 58, 70, 127, 163, 164, 165, and 172 of this order; and whereas the said 9th claimant entered into an agreement in writing dated the 3rd day of September, 1918, whereby, in consideration of being declared the purchaser of lot 138 of the notice and of the block survey preliminary plan 165, upon payment to the Assistant Government Agent at Kegalla, on or before the 5th day of November, 1918, of a sum of Rupees Seven and Cents Fifty (Rs. 7.50) only, he withdrew claim to the above-mentioned lot 127 of this order; and whereas the said 10th claimant entered into an agreement in writing dated the 3rd day of September, 1918, whereby, in consideration of being declared the purchaser of lot 31 of the notice and of the block survey preliminary plan 165, upon payment to the Assistant Government Agent at Kegalla, or to the Settlement Officer, on or before the 5th day of November, 1918, of a sum of Rupees Seven (Rs. 7) only, he withdrew claim to the above-mentioned lot 32 of this order, and the said 11th claimant having been duly called upon by a notice in writing under section 4, sub-section (1), of the said Ordinances, duly served upon him to produce before the aforesaid Thomas Graham Willett, the evidence and documents upon which he might rely in proof of his claim, and not having so appeared or produced such evidence and documents; I, Frederick Lewis, Special Officer appointed under section 28 of the said Ordinances, under and by virtue of the powers vested in me in that behalf by section 4 of the said Ordinances, do hereby on this 21st day of December, 1920, order and declare under section 4, sub-section (1), of the said Ordinances, that the said lands, as more fully described herein below, are the property of the Crown.

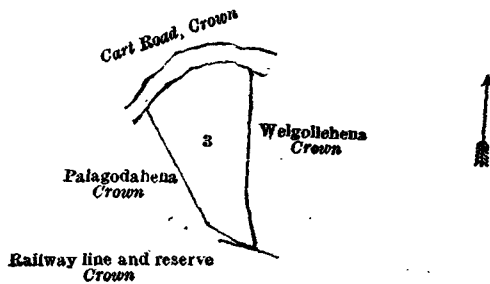
Description of the Lands referred to.

The following lots situated in the village of Kadigamuwa, in the Galboda korale of the Kegalla District, in the Province of Sabaragamuwa, as described in the annexed diagrams:—

I.—Block survey preliminary plan 165.

Lot.	Name of Land.	Extent, A. R. P.
3	Palagodehena	0 2 8

and bounded as follows: on the north by a cart road declared to be the property of the Crown under the Waste Lands Ordinances; on the east by Welgollehena declared to be the property of the Crown under the Waste Lands Ordinances; on the south by the railway line and reserve declared to be the property of the Crown under the Waste Lands Ordinances; on the west by Palagodehena declared to be the property of the Crown under the Waste Lands Ordinances.



Surveyor-General's Office,
Colombo, December 9, 1919.

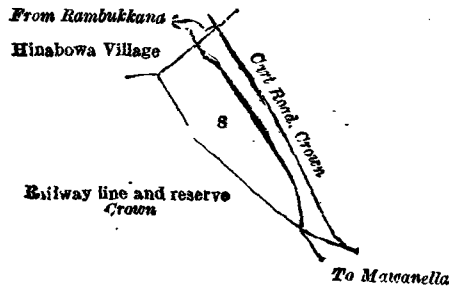
Scale of 4 Chains to an Inch.

H. P. HARRISON,
for Surveyor-General.

II.—Block survey preliminary plan 165.

Lot.	Name of Land.	Extent, A. R. P.
8	Nituruwehena	0 1 21

and bounded as follows: on the north by the village limit of Hinabowa; on the east by the cart road from Rambukkana to Mawanella declared to be the property of the Crown under the Waste Lands Ordinances; on the south and west by the railway line and reserve declared to be the property of the Crown under the Waste Lands Ordinances.



Surveyor-General's Office,
Colombo, December 9, 1919.

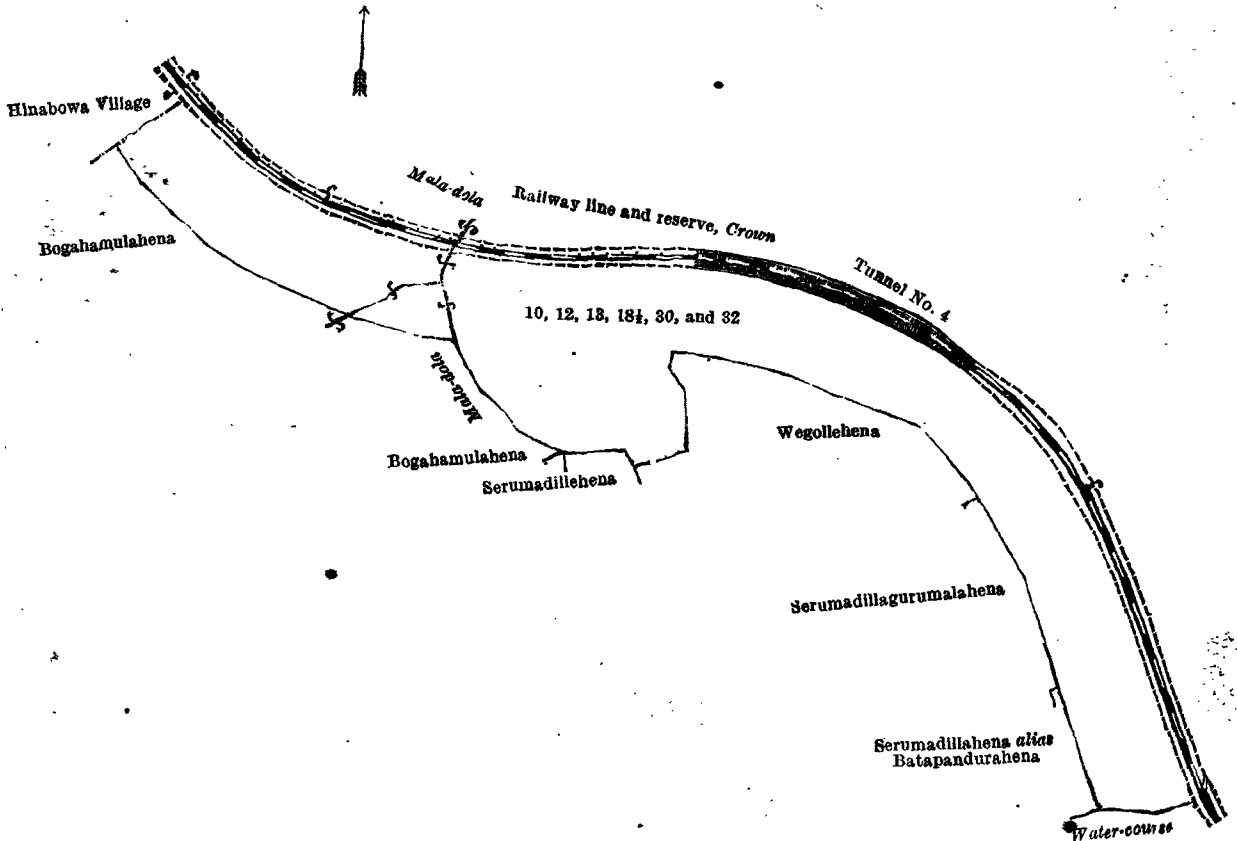
Scale of 4 Chains to an Inch.

H. P. HARRISON,
for Surveyor-General.

III.—Block survey preliminary plan 165.

Lot.	Name of Land.	Extent, A. R. P.	Lot.	Name of Land.	Extent, A. R. P.
10	Railway reserve	1 1 25	30	Railway reserve	0 3 6
12	Serumadillehena	0 3 15	32	Do.	0 2 12
13	Railway reserve	0 3 13			
18½	Do.	1 2 7			5 3 38

and bounded as follows : on the north by the village limit of Hinabowa, railway line and reserve declared to be the property of the Crown under the Waste Lands Ordinances ; on the east by the railway line and reserve declared to be the property of the Crown under the Waste Lands Ordinances, the railway tunnel No. 4, the railway line and reserve declared to be the property of the Crown under the Waste Lands Ordinances ; on the south by a water-course, Serumadillehena *alias* Batapandurahena, sold to Konaramudiyanselage Mudiyanse under the Waste Lands Ordinances, Serumadillagurumalahena sold to Tillekaratna Mudiyanseralahamillage Loku Banda *alias* Ambarapati Haluwadana Mudiyanseralahamillage Loku Banda and two others under the Waste Lands Ordinances, Wegollehena sold to Tillekaratna Mudiyanseralahamillage Loku Banda *alias* Ambarapati Haluwadana Mudiyanseralahamillage Loku Banda and two others under the Waste Lands Ordinances ; on the west by Serumadillehena sold by the Crown, Bogahamulehena sold to Tillekaratna Mudiyanseralahamillage Loku Banda *alias* Ambarapati Haluwadana Mudiyanseralahamillage Loku Banda and two others under the Waste Lands Ordinances, Mala-dola, Bogahamulahena sold to Tillekaratna Mudiyanseralahamillage Loku Banda *alias* Ambarapati Haluwadana Mudiyanseralahamillage Loku Banda and two others under the Waste Lands Ordinances.



Surveyor-General's Office,
Colombo, December 9, 1919.

Scale of 4 Chains to an Inch.

H. P. HARRISON,
for Surveyor-General,

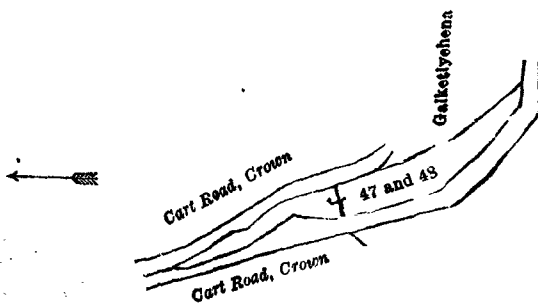
Lot.	Name of Land.
47	Railway reserve
48	Galketiyaehena

IV.—Block survey preliminary plan 165.

Extent, A. R. P.
0 1 0
0 0 29

0 1 29

and bounded as follows : on the north by a cart road declared to be the property of the Crown under the Waste Lands Ordinances ; on the east by a cart road declared to be the property of the Crown under the Waste Lands Ordinances, Galketiyaehena claimed by T. M. Loku Bandara ; on the south and west by a cart road declared to be the property of the Crown under the Waste Lands Ordinances.



Surveyor-General's Office,
Colombo, December 9, 1919.

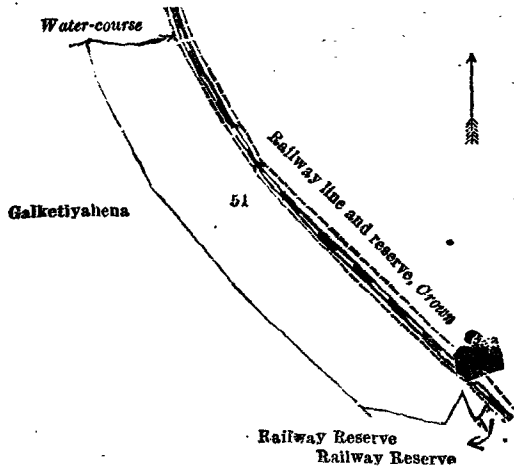
Scale of 4 Chains to an Inch.

H. P. HARRISON,
for Surveyor-General.

V.—Block survey preliminary plan 165.

Lot.	Name of Land.	Extent, A. B. P.
55	Railway reserve	1 3 30

and bounded as follows: on the north by a water-course; on the east by the railway line and reserve declared to be the property of the Crown under the Waste Lands Ordinances; on the south by a railway reserve leased from the Crown, a railway reserve; on the west by Galketiyaehena sold to Tillekaratna Mudiyanseralahamillage Loku Banda *alias* Ambarapati Hahuwadana Mudiyanseralahamillage Loku Banda and two others under the Waste Lands Ordinances.



Surveyor-General's Office,
Colombo, December 9, 1919.

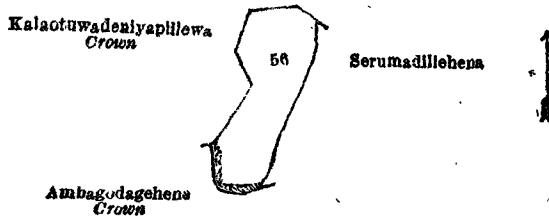
Scale of 4 Chains to an Inch.

H. P. HARRISON,
for Surveyor-General.

VI.—Block survey preliminary plan 165.

Lot.	Name of Land.	Extent, A. B. P.
56	Serumadillehena	0 1 33

and bounded as follows: on the north by Kalaotuwadaniyapillewa belonging to the Crown; on the east by Serumadillehena sold to Tillekaratna Mudiyanseralahamillage Loku Banda *alias* Ambarapati Hahuwadana Mudiyanseralahamillage Loku Banda and two others under the Waste Lands Ordinances; on the south by Ambagodagehena declared to be the property of the Crown under the Waste Lands Ordinances; on the west by Ambagodagehena declared to be the property of the Crown under the Waste Lands Ordinances, Kalaotuwadaniyapillewa belonging to the Crown.



Surveyor-General's Office,
Colombo, December 9, 1919.

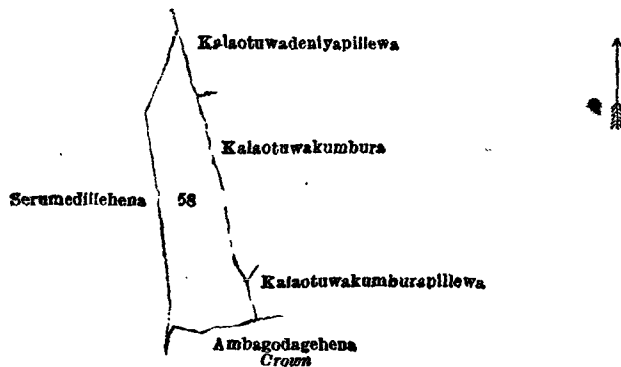
Scale of 4 Chains to an Inch.

H. P. HARRISON,
for Surveyor-General.

VII.—Block survey preliminary plan 165.

Lot.	Name of Land.	Extent, A. B. P.
58	Kalaotuwawadeniyahena	0 2 39

and bounded as follows: on the north by Kalaotuwadaniyapillewa claimed by Udugama Hiddaralalage Mudalihamy and others; on the east by Kalaotuwadaniyapillewa claimed by Udugama Hiddaralalage Mudalihamy and others, Kalaotuwakumbura claimed by Hiddaralalage Mudalihamy and others, Kalaotuwakumburapillewa claimed by Hiddaralalage Mudalihamy and others; on the south by Ambagodagehena declared to be the property of the Crown under the Waste Lands Ordinances; on the west by Serumedillehena sold to Tillekaratna Mudiyanseralahamillage Loku Banda *alias* Ambarapati Hahuwadana Mudiyanseralahamillage Loku Banda and two others under the Waste Lands Ordinances.



Surveyor-General's Office,
Colombo, December 9, 1919.


Scale of 4 Chains to an Inch.

H. P. HARRISON,
for Surveyor-General.

VIII.—Block survey preliminary plan 165.

Lot.	Name of Land.	Extent, A. R. P.
70	Railway reserve	0 0 11

and bounded as follows: on the north by a railway reserve; on the east by a railway reserve leased from the Crown; on the south by Kebellagahamulahenawatta sold to Konara Mudiyansele Utku Amma under the Waste Lands Ordinances; on the west by a railway reserve.



Surveyor-General's Office,
Colombo, December 9, 1919.

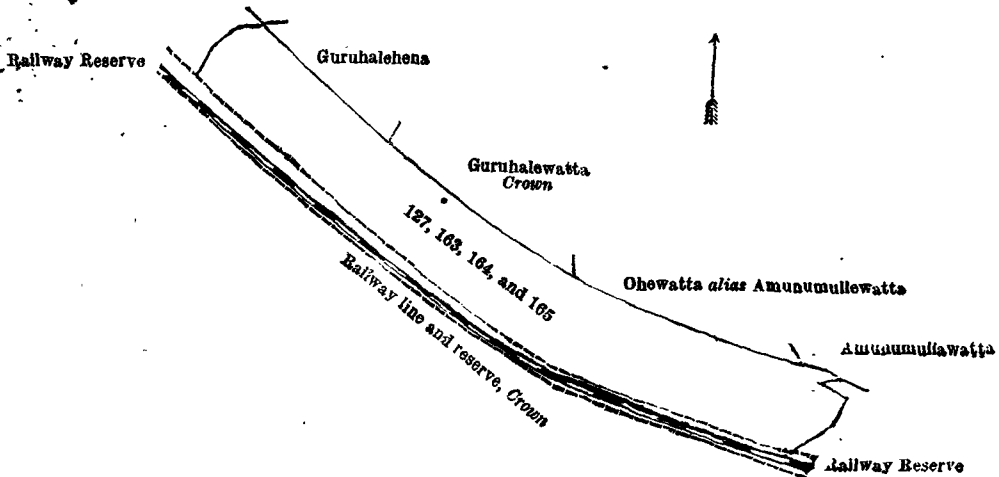
Scale of 4 Chains to an Inch.

H. P. HARRISON,
for Surveyor-General.

IX.—Block survey preliminary plan 165.

Lot.	Name of Land.	Extent, A. R. P.	Lot.	Name of Land.	Extent, A. R. P.
127	Railway reserve	0 2 37	165	Railway reserve	1 0 3
163	Do.	0 0 2			
164	Do.	0 3 23			2 2 25

and bounded as follows: on the north by a railway reserve, Guruhalehena sold to Dahanayaka Mudiyansele Utku Banda under the Waste Lands Ordinances, Guruhalewatta belonging to the Crown; on the east by Guruhalewatta belonging to the Crown, Ohewatta alias Amunumullewatta (private), Amunumullewatta claimed by Henaka Mudiyansele Dingiri Menika, railway reserve; on the south by the railway line and reserve declared to be the property of the Crown under the Waste Lands Ordinances; on the west by the railway line and reserve declared to be the property of the Crown under the Waste Lands Ordinances, a railway reserve.



Surveyor-General's Office,
Colombo, December 9, 1919.

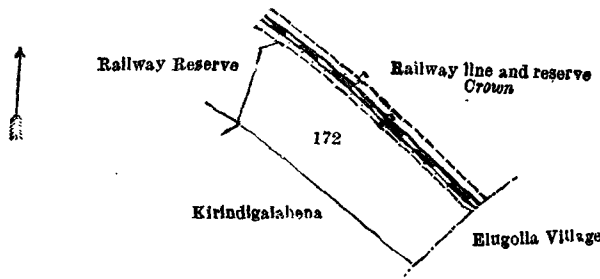
Scale of 4 Chains to an Inch.

H. P. HARRISON,
for Surveyor-General.

X.—Block survey preliminary plan 165.

Lot.	Name of Land.	Extent, A. R. P.
172	Railway reserve	0 3 25

and bounded as follows: on the north by a railway line and reserve declared to be the property of the Crown under the Waste Lands Ordinances; on the east by the railway line and reserve declared to be the property of the Crown under the Waste Lands Ordinances, the village limit of Elugolla; on the south by the village limit of Elugolla, Kirindigalahena to be declared the property of Tillekaratna Mudiyansele Loku Banda alias Ambarapati Haluwadana Mudiyansele Loku Banda and two others under the Waste Lands Ordinances; on the west by Kirindigalahena to be declared the property of Tillekaratna Mudiyansele Loku Banda alias Ambarapati Haluwadana Mudiyansele Loku Banda and two others under the Waste Lands Ordinances, a railway reserve.



Surveyor-General's Office,
Colombo, December 9, 1919.

Scale of 4 Chains to an Inch.

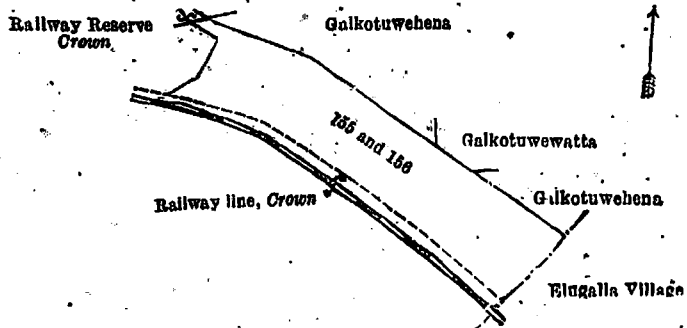
H. P. HARRISON,
for Surveyor-General.

XI.—Block survey preliminary plan 165.

Lot.	Name of Land.	Extent, A. R. P.
155	Galkotuwehena (railway reserve)	0 1 37
156	Do.	0 3 31

1 1 28

and bounded as follows: on the north by Galkotuwehena (private), Galkotuwewatta claimed by Tishenaka Mudiyansele Menikrala, Galkotuwehena claimed by Tishenaka Mudiyansele Menikrala; on the east by Galkotuwehena claimed by Tishenaka Mudiyansele Menikrala, the village limit of Elugalla; on the south by the railway line declared to be the property of the Crown under the Waste Lands Ordinances; on the west by the railway reserve belonging to the Crown.



Surveyor-General's Office,
Colombo, December 1, 1920.

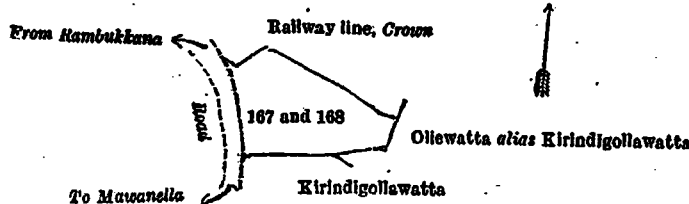
Scale of 4 Chains to an Inch.

G. K. THORNHILL,
for Surveyor-General.

XII.—Block survey preliminary plan 165.

Lot.	Name of Land.	Extent, A. R. P.
167	Nikatennehena (railway reserve)	0 1 17
168	Do.	0 0 30
		0 2 7

and bounded as follows: on the north by the railway line declared to be the property of the Crown under the Waste Lands Ordinances; on the east by Oliewatta *alias* Kirindigollawatta claimed by T. M. Loku Bandara; on the south by Kirindigollawatta (private); on the west by the road from Mawanella to Rambukkana.



Surveyor-General's Office,
Colombo, December 1, 1920.

Scale of 4 Chains to an Inch.

G. K. THORNHILL,
for Surveyor-General.

FREDERICK LEWIS,
Special Officer.

December 21, 1920.

Kegalla S. O. No. 329.

Order under Section 4, Sub-section (1), of "The Waste Lands Ordinances of 1897, 1899, 1900, and 1903,"
declaring Lands to be Crown Property.

In the matter of the lands commonly called or known as Werallagollehena and Kehelhenekandemudunegalpayemukalana, situate in the village of Udugama, in the Galboda pattu of the Galboda korale of the Kegalle District, in the Province of Sabaragamuwa, and of "The Waste Lands Ordinances of 1897, 1899, 1900, and 1903."

WHEREAS in pursuance of section 1 of the said Ordinances it was duly notified on the 5th day of December, 1919, that if no claim to the lands commonly called or known as Werallagollehena and Kehelhenekandemudunegalpayemukalana situate in the village of Udugama, in the Galboda pattu of the Galboda korale of the Kegalle District, in the Province of Sabaragamuwa, containing in extent 2 acres 3 roods and 39 perches, and shown as lots 101 and 125 in block survey preliminary plan 164 and in the annexed diagrams, was made to Frederick Lewis, Special Officer appointed under section 28 of the said Ordinances, within the period of three months from the date specified in the said notice, such lands would be declared the property of the Crown, and dealt with on account of the Crown (*vide* Notice No. 7,428):

And whereas Amarapati Haluwadana Mudiyanseralahamillage Loku Banda *alias* Loku Banda Kadigamuwa, made claim thereto, and whereas the said claimant has withdrawn his claim to the said lands, I, Frederick Lewis, Special Officer appointed under section 28 of the said Ordinances, under and by virtue of the powers vested in me in that behalf by section 4 of the said Ordinances, do hereby on this 7th day of February, 1921, order and declare under section 4, sub-section (1), of the said Ordinances, that the said lands, as more fully described herein below, are the property of the Crown.

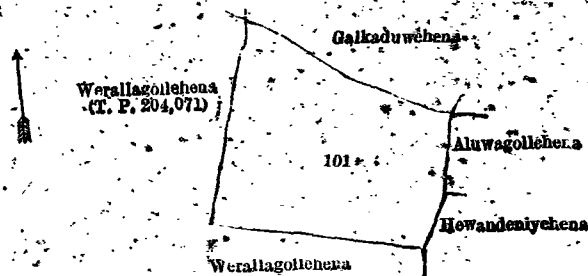
Description of the Lands referred to.

The following lots situated in the village of Udugama, in the Galboda pattu of the Galboda korale of the Kegalle District, in the Province of Sabaragamuwa, as described in the annexed diagrams:—

I.—Block survey preliminary plan 164.

Lot.	Name of Land.	Extent, A. R. P.
101	Werallagollehena	1 2 22

and bounded as follows: on the north by Galkaduwehena sold by the Crown; on the east by Aluwagollehena sold by the Crown, Hewandeniyehehena sold by the Crown; on the south by Werallagollehena granted at half-improved value (T. P. 204,071); on the west by Werallagollehena (T. P. 204,071).



Surveyor-General's Office,
Colombo, June 17, 1919.

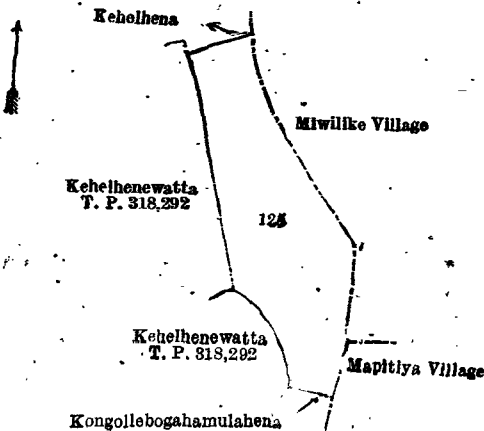
Scale of 4 Chains to an Inch.

C. R. LUNDIE,
for Surveyor-General.

II.—Block survey preliminary plan 164.

Lot.	Name of Land.	Extent, A. R. P.
125	Kehelhenekandemudunegalpayemukalana	1 1 17

and bounded as follows: on the north by Kehelhena claimed by Hukgedara Kirihapuwa; on the east by the village limit of Miwilike, the village limit of Mapitiya; on the south by Kongollebogahamulahena sold by the Crown; on the west by Kehelhenewatta granted at half-improved value (T. P. 318,292).



Surveyor-General's Office,
Colombo, June 17, 1919.

Scale of 4 Chains to an Inch.

C. R. LUNDIE,
for Surveyor-General.

February 7, 1921.

FREDERICK LEWIS,
Special Officer.

Order under Section 2 of "The Waste Lands Ordinances of 1897, 1899, 1900, and 1903,"
declaring Land to be Crown Property.

In the matter of the land commonly called and known as Mahakumburawanata, situate in the village of Mullegama, in Palle pattuwa of Hewagam korale, in the Colombo District of the Western Province, and of "The Waste Lands Ordinances of 1897, 1899, 1900, and 1903."

The notice required by section 1 of "The Waste Lands Ordinances of 1897, 1899, 1900, and 1903," having been duly published in manner prescribed by that section in respect of the above-named land (*vide* Notice No. 7,587), and no claim having been made to the said land or to any interest therein within the period of three months from the date specified in the said notice, I, Hubert Ernest Newnham, Assistant Government Agent, Colombo and Negombo Districts, under and by virtue of the powers vested in me in that behalf by section 2 of the said Ordinances, do hereby on this 30th day of November, 1920, order and declare that the said land, as more fully described herein below, situate in the village of Mullegama in Palle pattuwa of Hewagam korale, in the Colombo District of the Western Province, and shown as lot 3 in preliminary plan 16,922 and in the annexed diagram, and containing in extent 2 roods and 21 perches, is the property of the Crown.

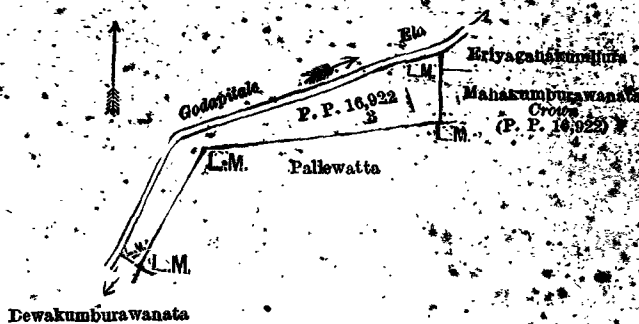
Description of the Land referred to.

The following lot situated in the village of Mullegama, in Palle pattuwa of Hewagam korale, in the Colombo District of the Western Province, as described in the annexed diagram:—

Preliminary plan 16,922.

Lot.	Name of Land.	Extent, A. R. P.
3	Mahakumburawanata	0 2 21

and bounded as follows: on the north by Godapitale-ela; on the east by Eriyagahakumbura claimed by D. J. Patmaperuma and Mahakumburawanata claimed by the Crown (P. P. 16,922/4); on the south by Pallewatta claimed by U. Simon Appuhami and others; on the south-west by Dewakumburawanata claimed by T. Romanis; and on the west by Godapitale-ela.



Surveyor-General's Office,
Colombo, November 18, 1919.

Scale of 4 Chains to an Inch.

G. K. THORNHILL,
for Surveyor-General.

November 30, 1920.

H. E. NEWNHAM,
Assistant Government Agent.

Order under Section 4, Sub-section (1), of "The Waste Lands Ordinances of 1897, 1899, 1900, and 1903," declaring Land to be Crown Property.

In the matter of the land commonly called or known as Boraluketiyawita, situate in the village of Patakada, in Munwattabage pattuwa of Rayigam korale of the Kalutara District, in the Western Province, and of "The Waste Lands Ordinances of 1897, 1899, 1900, and 1903."

WHEREAS in pursuance of section 1 of the said Ordinances it was duly notified on the 9th day of January, 1920, that if no claim to the land commonly called or known as Boraluketiyawita, situate in the village of Patakada in Munwattabage pattuwa of Rayigam korale of the Kalutara District, in the Western Province, containing in extent 2 acres 1 rood and 3 perches, and shown as lot 2 in preliminary plan 16,936, as described in the annexed diagram, was made to the Assistant Government Agent, Kalutara, within the period of three months from the date specified in such notice, such land would be deemed the property of the Crown, and dealt with on account of the Crown (*vide* Notice No. 7,461):

And whereas (1) Munasinha Liweris Silva of Patakada, (2) Jamuni Pelis Hanmy of Maha Waskaduwa, and (3) Haturisinha Elaris Silva of Patakada made claim thereto, and whereas the said claimants and I, entered into agreements in writing dated the 15th day of May, 1920, the 2nd day of May, 1920, and the 29th day of April, 1920, respectively, whereby in consideration of lot 1 in preliminary plan 16,936 being admitted private by me outside the Waste Lands Ordinances, the said claimants withdrew their claims to the said lot 2, I, Thomas Arthur Hodson, Assistant Government Agent, Kalutara, under and by virtue of the powers vested in me in that behalf by section 4 of the said Ordinances, do hereby on this 9th day of November, 1920, order and declare under section 4, sub-section (1), of the said Ordinances, that the said land, as more fully described herein below, is the property of the Crown.

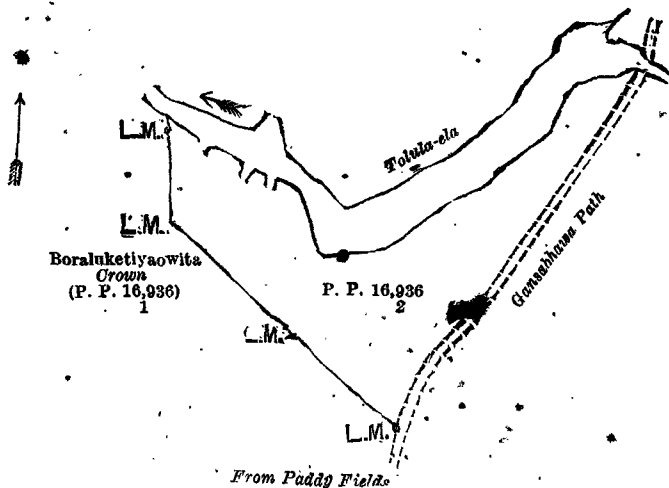
Description of the Land referred to.

The following lot situated in the village of Patakada, in Munwattabage pattuwa of Rayigam korale of the Kalutara District, in the Western Province, as described in the annexed diagram:—

Preliminary plan 16,936.

Lot.	Name of Land.	Extent, A. R. P.
2	Boraluketiyawita	2 1 3

and bounded as follows: on the north by the Tolula-ela; on the east by the Gansabhawa path from paddy fields to Patakada; on the south and west by Boraluketiyawita claimed by the Crown (lot 1 in preliminary plan 16,936).



Surveyor-General's Office,
Colombo, July 7, 1920.

Scale of 4 Chains to an Inch.

C. H. VINCK,
for Surveyor-General.

November 9, 1920.

T. A. HODSON,
Assistant Government Agent.

**Order under Section 2 of "The Waste Lands Ordinances of 1897, 1899, 1900, and 1903,"
declaring Lands to be Crown Property.**

In the matter of the lands commonly called or known as Kaluwalagodella (reservation for footpath) and Kaluwalagodella, situate in the village of Yatadolawatta, in Iddagoda pattuwa of Pasdun korale west of the Kalutara District, in the Western Province, and of "The Waste Lands Ordinances of 1897, 1899, 1900, and 1903."

THE notice required by section 1 of "The Waste Lands Ordinances of 1897, 1899, 1900, and 1903," having been duly published in manner prescribed by that section in respect of the above-named lands (*vide* Notice No. 7,605), and no claim having been made to the said lands or to any interest therein within the period of three months from the date specified in the said notice, I, Thomas Arthur Hodson, Assistant Government Agent, Kalutara, under and by virtue of the powers vested in me in that behalf by section 2 of the said Ordinances, do hereby on this 24th day of January, 1921, order and declare that the said lands, as more fully described herein below, situate in the village of Yatadolawatta, in Iddagoda pattuwa of Pasdun korale west of the Kalutara District, in the Western Province; and shown as lots 1 and 3 in preliminary plan 16,417, and in the annexed diagram, and containing in extent 1 acre and 37 perches are the property of the Crown.

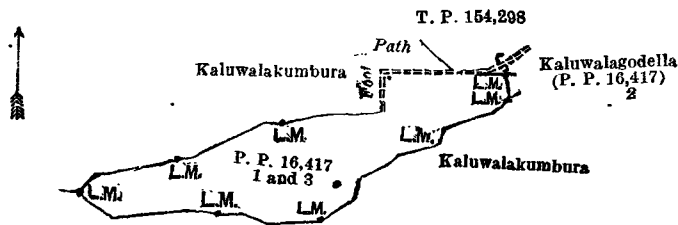
Description of the Lands referred to.

The following lots situated in the village of Yatadolawatta, in Iddagoda pattuwa of Pasdun korale west of the Kalutara District, in the Western Province, as described in the annexed diagram:—

Preliminary plan 16,417.

Lot.	Name of Land.	Extent, A. R. P.
1	Kaluwalagodella (reservation for footpath)	0 0 4
3	Kaluwalagodella	1 0 33
		1 0 37

and bounded as follows: on the north by Kaluwalakumbura claimed by M. Robia and others, footpath, the land depicted in title plan No. 154,298; on the east by Kaluwalagodella (land unclaimed by the Crown, lot 2 in preliminary plan 16,417); on the south and west by Kaluwalakumbura claimed by Maddege Salama and others.



Surveyor-General's Office,
Colombo, September 20, 1919.

Scale of 4 Chains to an Inch.

G. K. THORNHILL,
for Surveyor-General.

January 24, 1921.

T. A. HODSON,
Assistant Government Agent.

**Order under Section 2 of "The Waste Lands Ordinances of 1897, 1899, 1900, and 1903,"
declaring Land to be Crown Property.**

In the matter of the land commonly called or known as Paragahalanda (part of Kitulwalakanda), situate in the village of Kitulwala Ihalagama, in the Yatigaha pattuwa of Hapitigam korale, in the Negombo District of the Western Province, and of "The Waste Lands Ordinances of 1897, 1899, 1900, and 1903."

THE notice required by section 1 of "The Waste Lands Ordinances of 1897, 1899, 1900, and 1903," having been duly published in manner prescribed by that section in respect of the above-named land (*vide* Notice No. 7,580), and no claim having been made to the said land or to any interest therein within the period of three months from the date specified in the said notice, I, Hubert Ernest Newnham, Assistant Government Agent, Colombo and Negombo Districts, under and by virtue of the powers vested in me in that behalf by section 2 of the said Ordinances, do hereby on this 8th day of November, 1920, order and declare that the said land, as more fully described herein below, situate in the village of Kitulwala Ihalagama, in the Yatigaha pattuwa of Hapitigam korale, in the Negombo District of the Western Province, and shown as lot 1 in preliminary plan 16,555 and in the annexed diagram, and containing in extent 1 acre, is the property of the Crown.

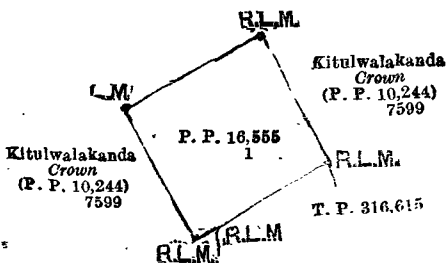
Description of the Land referred to.

The following lot situated in the village of Kitulwala Ihalagama, in Yatigaha pattuwa of Hapitigam korale, in the Negombo District of the Western Province, as described in the annexed diagram:—

Preliminary plan 16,555.

Lot.	Name of Land.	Extent, A. R. P.
1	Paragahalanda (part of Kitulwalakanda).	1 0 0

and bounded as follows: on the north-east by Kitulwalakanda claimed by the Crown (P. P. 10,244/7,599); on the south-east by land depicted in title plan 316,615 and Kitulwalakanda claimed by the Crown (P. P. 10,244/7,599); and on the south-west and north-west by Kitulwalakanda claimed by the Crown (P. P. 10,244/7,599).



Surveyor-General's Office,
Colombo, March 29, 1919.

Scale of 4 Chains to an Inch.

C. H. VINCE,
for Surveyor-General.

November 8, 1920.

H. E. NEWNHAM,
Assistant Government Agent.

PRELIMINARY NOTICES.

Colombo Notice No. 7,808.

Notice under "The Waste Lands Ordinances of 1897, 1899, 1900, and 1903."

TAKE notice that unless within three months from April 8, 1921, the persons, if any, who claim any interest in the land hereinafter mentioned appear before the Assistant Government Agent of the Colombo and Negombo Districts of the Western Province at his office in Colombo, and make claim in person or in writing to the said land or to some interest therein:

Such Assistant Government Agent, in pursuance of the powers in him vested by the said Ordinances, will declare by writing under his hand that the said land, to which no claim has been made, is the property of the Crown.

H. E. NEWNHAM,
Assistant Government Agent.

NOTE.—A claim to a right of way over the said land is a claim to an interest in the said land.

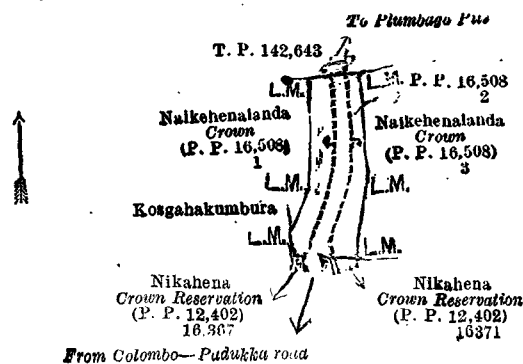
Description of the Land referred to.

The following lot situated in the village of Wataraka, in Meda pattuwa of Hewagam korale, in the Colombo District of the Western Province, as described in the annexed diagram:—

Preliminary plan 16,508.

Lot.	Name of Land.	Extent, A. B. P.
2	Naikehenapara (reservation for road)	0 1 9

and bounded as follows: on the north by land depicted in title plan No. 142,643; on the east by Naikehenalanda claimed by the Crown (P. P. 16,508/3); on the south by Nikahena, Crown reservation (P. P. 12,402/16,371), road from Colombo-Padukka road to plumbago pits and Nikahena, Crown reservation (P. P. 12,402/16,367); and on the west by Kosgahakumbura claimed by S. Juanis Appu and others and Naikehenalanda claimed by the Crown (P. P. 16,508/1).



Surveyor-General's Office,
Colombo, May 21, 1920.

Scale of 4 Chains to an Inch.

C. H. VINCE,
for Surveyor-General.

Colombo Notice No. 7,809.

Notice under "The Waste Lands Ordinances of 1897, 1899, 1900, and 1903."

TAKE notice that unless within three months from April 8, 1921, the persons, if any, who claim any interest in the lands hereinafter mentioned or in any one or more of such lands appear before the Assistant Government Agent of the Colombo and Negombo Districts, Western Province, and make claim to the said lands or any of them or to some interest therein:

Such Assistant Government Agent, in pursuance of the powers in him vested by Ordinance No. 1 of 1897, will declare by writing under his hand that the said lands, or such of them to which no claim has been made, are the property of the Crown.

H. E. NEWNHAM,
Assistant Government Agent.

NOTE.—A claim to a right of way over the said lands or any of them is a claim to an interest in the said land or lands.

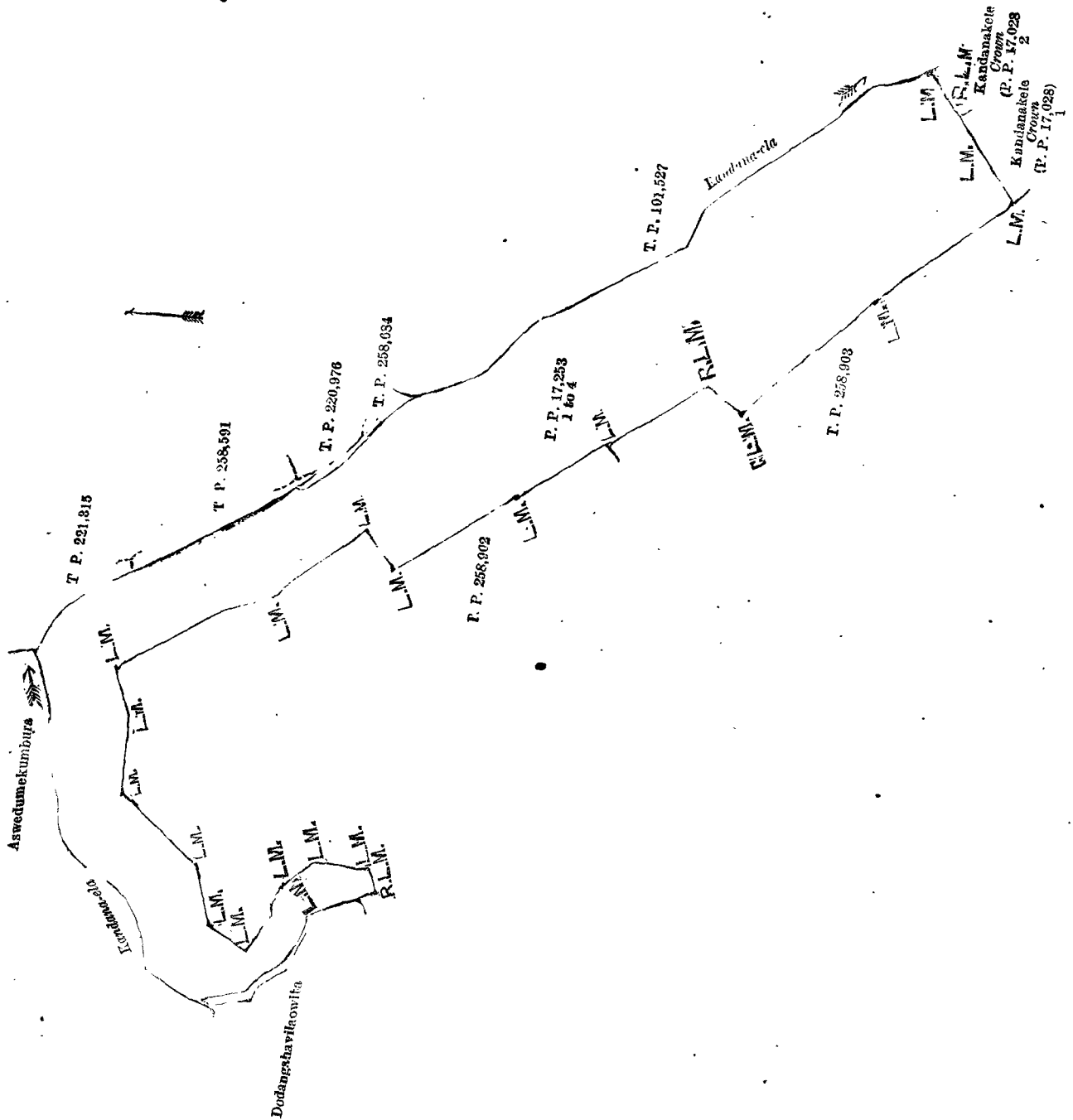
Description of the Lands referred to.

The following lots situated in the village of Hedidenikanda, in Udugaha pattu of Siyane korale east, in the Colombo District of the Western Province, as described in the annexed diagram:—

Preliminary plan 17,253.

Lot.	Name of Land.	Extent, A. B. P.
1	Kandanakele	5 2 34
2	Do.	4 2 5
3	Do.	0 1 0
4	Do.	0 0 6
		10 2 5

and bounded as follows: on the north by Aswedumekumbura claimed by N. Andiris Appu and others; on the north-east by lands depicted in title plan Nos. 221,315, 258,591, 220,976, 258,684, and 101,527; on the south-east by Kandanakele claimed by the Crown (P. P. 17,028/2 and 1); on the south-west by lands depicted in title plans Nos. 258,903 and 258,902; and on the west by land depicted in title plan No. 258,902 and Dodangahavilawita claimed by Podi Appuhami.



Surveyor-General's Office,
Colombo, November 5, 1920.

Scale of 4 Chains to an Inch.

C. H. VINCE,
for Surveyor-General.

Colombo Notice No. 7,810.

Notice under "The Waste Lands Ordinances of 1897, 1899, 1900, and 1903."

TAKE notice that unless within three months from April 8, 1921, the persons, if any, who claim any interest in the lands hereinafter mentioned or in any one or more of such lands appear before the Assistant Government Agent of the Colombo and Negombo Districts, Western Province, and make claim to the said lands or any of them or to some interest therein :

Such Assistant Government Agent, in pursuance of the powers in him vested by Ordinance No. 1 of 1897, will declare by writing under his hand that the said lands, or such of them to which no claim has been made, are the property of the Crown.

H. E. NEWNHAM,
Assistant Government Agent.

NOTE.—A claim to a right of way over the said lands or any of them is a claim to an interest in the said land or lands.

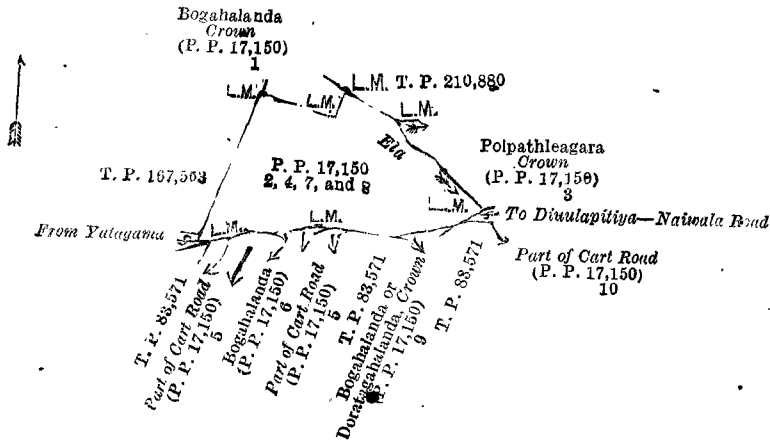
Description of the Lands referred to.

The following lots situated in the village of Medagampitiya, in Dasiya pattuwa of Alutkuru korale north, in the Negombo District of the Western Province, as described in the annexed diagram:—

Preliminary plan 17,150.

Lot.	Name of Land.	Extent, A. R. P.
2 ..	Bogahalanda ..	1 0 15
4 ..	Part of cart road ..	0 0 3
7 ..	Do. ..	0 0 6
8 ..	Bogahalanda ..	0 0 3
		1 0 27

and bounded as follows: on the north by Bogahalanda claimed by the Crown (P. P. 17,150/1); on the north-east by land depicted in title plan No. 210,880, Polpathleagara claimed by the Crown (P. P. 17,150/3); on the south by part of cart road (P. P. 17,150/10), land depicted in title plan No. 83,571, Bogahalanda or Doratagahalanda claimed by the Crown (P. P. 17,150/9), land depicted in title plan No. 83,571, part of cart road (P. P. 17,150/5), Bogahalanda claimed by A. Davith Appu and others (P. P. 17,150/6), part of cart road (P. P. 17,150/5), and land depicted in title plan No. 83,571; and on the west by land depicted in title plan No. 167,563.



Surveyor-General's Office,
Colombo, November 25, 1920.

Scale of 4 Chains to an Inch.

C. R. LUNDIE,
for Surveyor-General.

Matale Notice No. 7,811.

Notice under "The Waste Lands Ordinances of 1897, 1899, 1900, and 1903."

TAKE notice that unless within three months from April 8, 1921, the persons, if any, who claim any interest in the land hereinafter mentioned make claim in person or in writing to the said land or to some interest therein to M. T. Archibald, Esq., Special Officer appointed under section 28 of "The Waste Lands Ordinances of 1897, 1899, 1900, and 1903," at his office at Colombo:

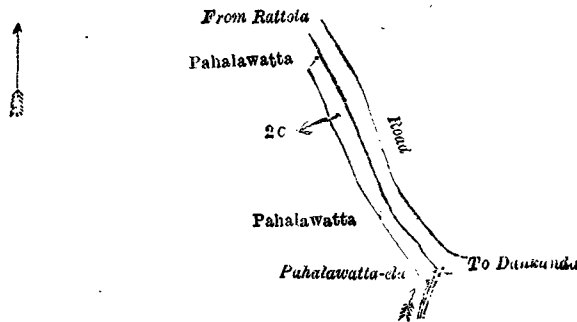
Such Special Officer, in pursuance of the powers vested in him by the said Ordinances, will declare by writing under his hand that the land, to which no claim has been made, is the property of the Crown.

M. T. ARCHIBALD,
Special Officer.

NOTE.—A claim to a right of way over the said land is a claim to an interest in the land.

Description of the Land referred to.

The land commonly called or known as reservation for cart road, situated at Rattota (at Rattota town), in the Pallesiya pattu of the Matale East of the Matale District, in the Central Province, containing in extent 26 perches shown as lot 2c in preliminary plan 6,989 and in the annexed diagram; and bounded as follows: on the north by Pahalawatta claimed by Marikartamby Bawa; on the east by the road from Rattota to Dankanda, the Pahalawatta-ela; on the south by the Pahalawatta-ela, Pahalawatta granted on certificate of quiet possession; or the west by Pahalawatta granted on certificate of quiet possession.



Surveyor-General's Office,
Colombo, December 17, 1920.

Scale of 4 Chains to an Inch.

G. K. THORNHILL,
for Surveyor-General.

Matale S. O. 1—1921.

Matale Notice No. 7,812.

Notice under "The Waste Lands Ordinances of 1897, 1899, 1900, and 1903."

TAKE notice that unless within three months from April 8, 1921, the persons, if any, who claim and interest in the lands hereinafter mentioned or in any one or more of such lands or to some interest therein make claim in person or in writing to the said lands or any of them or to some interest therein to M. T. Archibald, Esq., Special Officer appointed under section 28 of "The Waste Lands Ordinances of 1897, 1899, 1900, and 1903," at his office at Colombo :

Such Special Officer, in pursuance of the powers vested in him by the said Ordinances, will declare by writing under his hand that the said lands, or such of them as to which no claim has been made, are the property of the Crown.

M. T. ARCHIBALD,
Special Officer.

NOTE.—A claim to a right of way over the said lands or any of them is a claim to an interest in the land or lands.

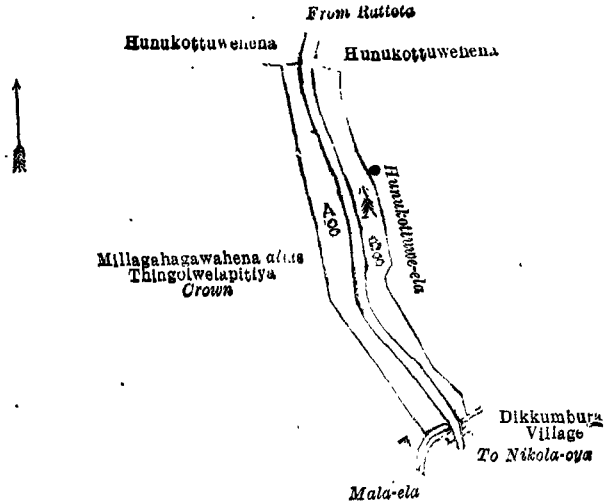
Description of the Lands referred to.

The following lots situated in the village of Bodikotuwa, in the Pallesiya pattu of Matale east of the Matale District, in the Central Province, as described in the annexed diagram :—

Preliminary plan 6,989.			
Lot.	Name of Land.		Extent, A. R. P.
8A ..	Wanae Ranee estate (reservation for road)	..	0 1 12
8B ..	Do. (do.)	..	0 1 10
			0 2 22

(Exclusive of the road passing through the land.)

and bounded as follows : on the north by Hunukottuwehena claimed by Jalal Tuan, Hunukottuwehena claimed by K. Kira ; on the east by the Hunukottuwe-ela ; on the south by the village limit of Dikkumbura (the Mala-ela) ; on the west by Millagahagawahena *alias* Thingolwelapitiya claimed by Crown.



Surveyor-General's Office,
Colombo, December 18, 1920.

Scale of 4 Chains to an Inch.
Matale S. O. 2—1921.

G. K. THORNHILL,
for Surveyor-General.

Matale Notice No. 7,813.

Notice under "The Waste Lands Ordinances of 1897, 1899, 1900, and 1903."

TAKE notice that unless within three months from April 8, 1921, the persons, if any, who claim any interest in the lands hereinafter mentioned or in any one or more of such lands or to some interest therein appear before the Assistant Government Agent of the Matale District of the Central Province, at his office at the Matale Kacheheri, and make claim in person or in writing to the said lands or any of them or to some interest therein :

Such Assistant Government Agent, in pursuance of the powers in him vested by the said Ordinances, will declare by writing under his hand that the said lands, or such of them as to which no claim has been made, are the property of the Crown.

C. HARRISON-JONES,
Assistant Government Agent.

NOTE.—A claim to a right of way over the said lands or any of them is a claim to an interest in the land or lands.

Description of the Lands referred to.

The following lots situated in the village of Kirimetiya, in Kohonsiya pattu in Matale south, in the District of Matale of the Central Province, as described in the annexed diagram :—

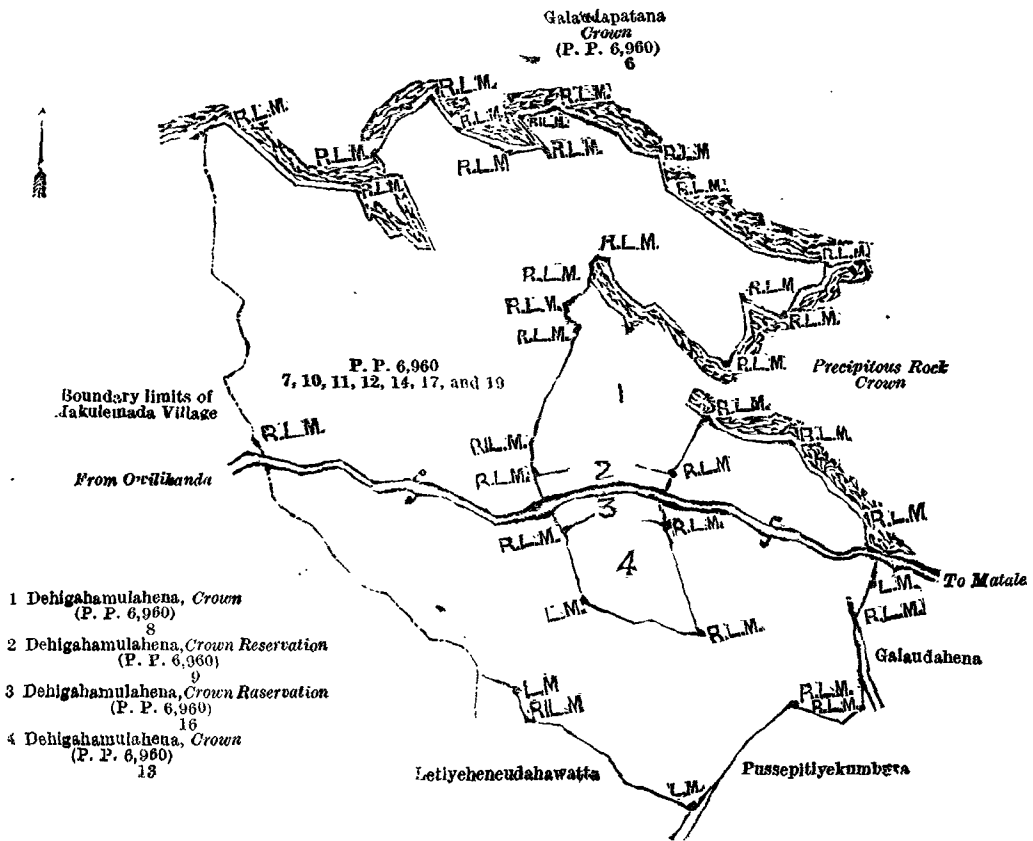
Preliminary plan 6,960.					
Lot.	Name of Land.	Extent, A. R. P.	Lot.	Name of Land.	Extent, A. R. P.
7 ..	Manikkawatta (reservation for the road)	5 2 18	17 ..	Manikkawatta (reservation for the road)	0 1 12
10 ..	Manikkawatta	0 0 32	19 ..	Do. (do.)	0 1 17
11 ..	Do.	0 1 19			
12 ..	Manikkawatta (reservation for the road)	0 0 38	10 2 26		
14 ..	Manikkawatta	3 2 10			

and bounded as follows : on the north by Galaudapatana claimed by the Crown (P. P. 6,960/6) ; on the east by the precipitous rock claimed by the Crown, Galaudahena claimed by Galaudahahenedarara Kumudu, and Pussepitiyekumbura claimed by Udagedara Tikira ; south by Letiyeheneudahawatta claimed by Letiyehenedagedara Bandiya ; on the west by boundary limits of Makulemada village.

NOTE.—The following lots lying within the above-mentioned boundaries are excluded from this part of the notice, and their aggregate acreage of 1 acre 1 rood and 38 perches is not included in the acreage of 10 acres 2 roods and 26 perches :—

Preliminary plan 6,960.

Lot.	Name of Land.	Extent, A. R. P.	Lot.	Name of Land.	Extent, A. R. P.
1 ..	Dehigahamulahena (P. P. 6,960/8)	0 3 5	4 ..	Dehigahamulahena (P. P. 6,960/13)	0 1 35
2 ..	Do. (P. P. 6,960/9)	0 0 22			
3 ..	Do. (P. P. 6,960/16)	0 0 16			1 1 38



- 1 Dehigahamulahena, Crown (P. P. 6,960) 8
- 2 Dehigahamulahena, Crown Reservation (P. P. 6,960) 9
- 3 Dehigahamulahena, Crown Reservation (P. P. 6,960) 16
- 4 Dehigahamulahena, Crown (P. P. 6,960) 13

Surveyor-General's Office, Colombo, May 26, 1920.

Scale of 4 Chains to an Inch.

C. H. VINCE, for Surveyor-General.

Matale Notice No. 7,814.

Notice under "The Waste Lands Ordinances of 1897, 1899, 1900, and 1903."

TAKE notice that unless within three months from April 8, 1921, the persons, if any, who claim any interest in the lands hereinafter mentioned or in any one or more of such lands or to some interest therein appear before the Assistant Government Agent of the Matale District of the Central Province, at his office at the Matale Kachcheri, and make claim in person or in writing to the said lands or any of them or to some interest therein :

Such Assistant Government Agent, in pursuance of the powers in him vested by the said Ordinances, will declare by writing under his hand that the said lands, or such of them as to which no claim has been made, are the property of the Crown.

C. HARRISON-JONES, Assistant Government Agent.

NOTE.—A claim to a right of way over the said lands or any of them is a claim to an interest in the land or lands.

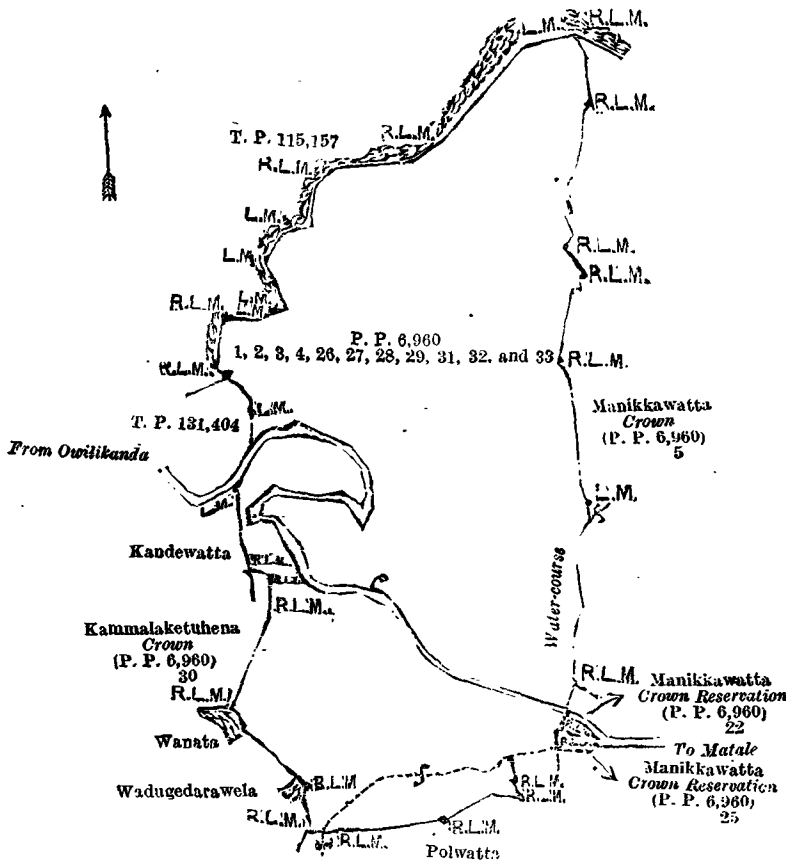
Description of the Lands referred to.

The following lots situated in the village of Makulemada, in Kohensiya pattu, in Matale south of the Matale District of the Central Province, as described in the annexed diagrams :—

I.—Preliminary plan 6,960.

Lot.	Name of Land.	Extent, A. R. P.	Lot.	Name of Land.	Extent, A. R. P.
1 ..	Alawattehena	0 1 29	29 ..	Kammalaketuhena (reservation for the District Road Committee minor road)	0 2 36
2 ..	Do.	0 3 30	31 ..	Kammalaketuhena	1 1 6
3 ..	Bogahamulatenna	1 0 26	32 ..	Kammalaketuhena (reservation for the Gansabhawa path)	0 1 0
4 ..	Do.	3 0 15	33 ..	Kammalaketuhena	0 0 31
26 ..	Bogahamulatenna (reservation for the District Road Committee road)	0 2 14			
27 ..	Alawattehena (reservation for the District Road Committee minor road)	0 0 10			
28 ..	Do. (do.)	0 0 11			8 3 8

and bounded as follows : on the north by T. P. 115,157; on the east by Manikkawatta claimed by the Crown (P. P. 6,960/5), Manikkawatta, Crown reservation (P. P. 6,960/22), and Manikkawatta; on the south by Polwatta claimed by Millagahamedagedara Pusumba and others; on the west by T. P. 115,157, T. P. 131,404, Kandewatta claimed by Kandegedara Menika, Kammalaketuhena claimed by the Crown (P. P. 6,960/30), Wanata claimed by Wadugedara Sirimali and others and Wadugederawela claimed by Wadugedara Sirimali and others.



Surveyor-General's Office,
Colombo, May 26, 1920.

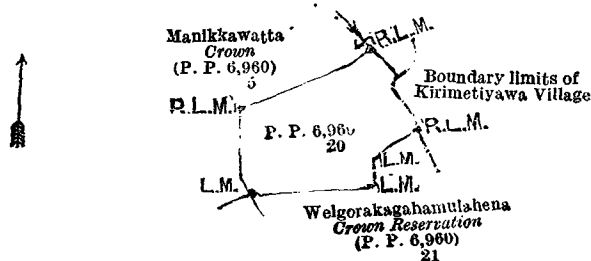
Scale of 4 Chains to an Inch.

C. H. VINCE,
for Surveyor-General.

II.—Preliminary plan 6,960.

Lot	Name of Land.	Extent, A. R. P.
20	Welgorakagahamulahena	0 2 37

and bounded on the north by Manikkawatta claimed by the Crown; east by boundary limits of Kirimetiya village; south by Welgorakagahamulahena, Crown reservation (P. P. 6,960/21); on the west by Manikkawatta claimed by the Crown (P. P. 6,960/5).



Surveyor-General's Office,
Colombo, May 26, 1920.

Scale of 4 Chains to an Inch.

C. H. VINCE,
for Surveyor-General.

Matale Notice No. 7,815.

Notice under "The Waste Lands Ordinances of 1897, 1899, 1900, and 1903."

TAKE notice that unless within three months from April 8, 1921, the persons, if any, who claim any interest in the lands hereinafter mentioned or in any one or more of such lands or to some interest therein appear before the Assistant Government Agent of the Matale District of the Central Province, at his office at the Matale Kachcheri, and make claim in person or in writing to the said lands or any of them or to some interest therein :

Such Assistant Government Agent, in pursuance of the powers in him vested by the said Ordinances, will declare by writing under his hand that the said lands, or such of them as to which no claim has been made, are the property of the Crown.

C. HARRISON-JONES,
Assistant Government Agent.

NOTE.—A claim to a right of way over the said lands or any of them is a claim to an interest in the land or lands.

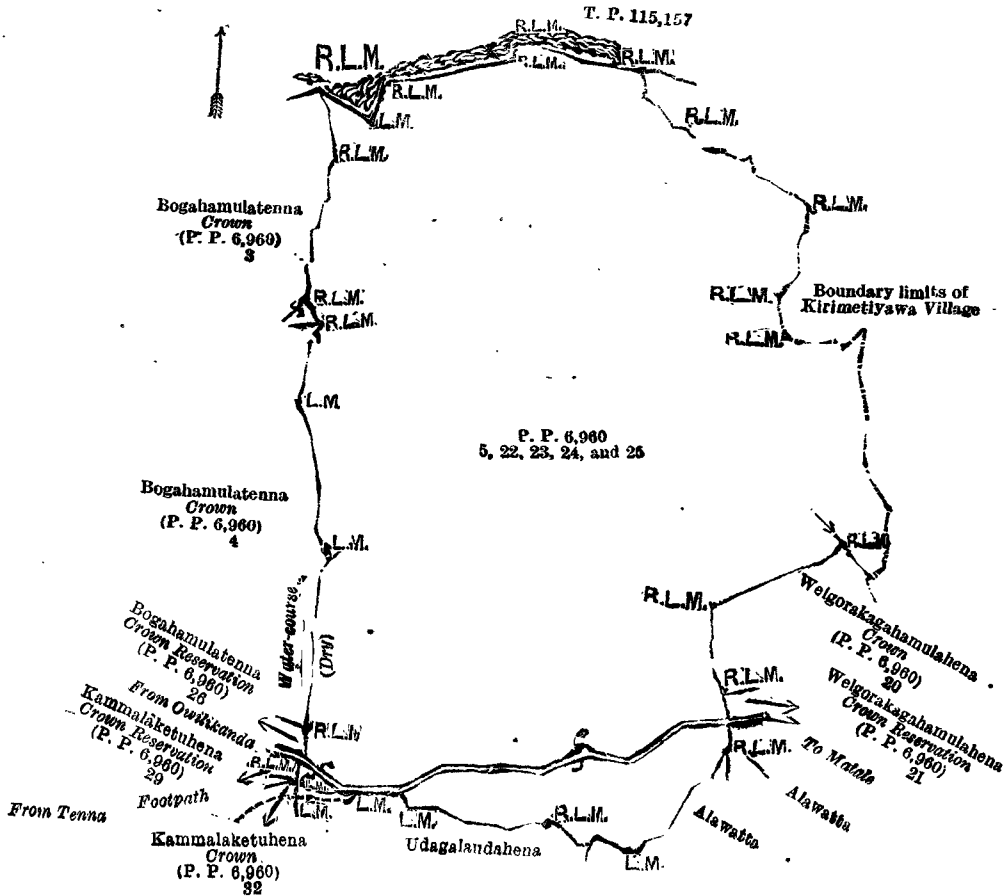
Description of the Lands referred to.

The following lots situate in the village Makulemada, in Kohonsiya pattu in Matale south, in the District of Matale of the Central Province, as described in the annexed diagram:—

I.—Preliminary plan 6,960.

Lot.	Name of Land.	Extent, A. R. P.	Lot.	Name of Land.	Extent, A. R. P.
5 ..	Manikkawatta 13 1 29	24 ..	Manikkawatta 0 1 34
22 ..	Manikkawatta (reservation for the District Road Committee minor road)	0 2 4	25 ..	Manikkawatta (reservation for the road)	0 0 8
23 ..	Do. 0 1 26			14 3 21

and bounded as follows: on the north by T. P. 115,157; on the east by the boundary limits of Kirimetiya village, Welgorakagahamulahena claimed by the Crown (P. P. 6,960/20), Welgorakagahamulahena, Crown reservation (P. P. 6,960/21), and Alawatta claimed by Dewalawattegedara Gatalu and others; and on the south by Alawatta claimed by Wadugedara Kiriya and Udagalaudahena claimed by Wadugedara Jonna and Wadugedara Tikira; on the west by Bogahamulatenna claimed by the Crown (P. P. 6,960/3), Bogahamulatenna claimed by the Crown (P. P. 6,960/4), Bogahamulatenna, Crown reservation (P. P. 6,960/20), Kammalaketuhena, Crown reservation (P. P. 6,960/29), and Kammalaketuhena claimed by the Crown (P. P. 6,960/32).



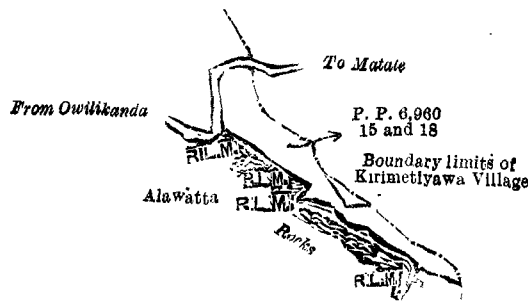
Surveyor-General's Office,
Colombo, May 26, 1920.

Scale of 4 Chains to an Inch.

C. H. VINCE,
for Surveyor-General.

Lot.	Name of Land.	Extent, A. R. P.
15 ..	Manikkawatta 0 1 0
18 ..	Do. 0 0 12
		0 1 12

and bounded as follows: on the north by the District Road Committee minor road, east by the boundary limits of Kirimetiya village, south and west by Alawatta claimed by Dewalawattegedara Gatalu and others.



Surveyor-General's Office,
Colombo, May 26, 1921.

Scale of 4 Chains to an Inch.

C. H. VINCE,
for Surveyor-General.

Matale Notice No. 7,816.

Notice under "The Waste Lands Ordinances of 1897, 1899, 1900, and 1903."

TAKE notice that unless within three months from April 8, 1921, the persons, if any, who claim any interest in the land hereinafter mentioned appear before the Assistant Government Agent of the Matale District of the Central Province, at his office at the Matale Kacheheri, and make claim in person or in writing to the said land or to some interest therein:

Such Assistant Government Agent, in pursuance of the powers in him vested by the said Ordinances, will declare by writing under his hand that the said land, to which no claim has been made, is the property of the Crown.

C. HARRISON-JONES,
Assistant Government Agent.

NOTE.—A claim to a right of way over the said land is a claim to an interest in the land.

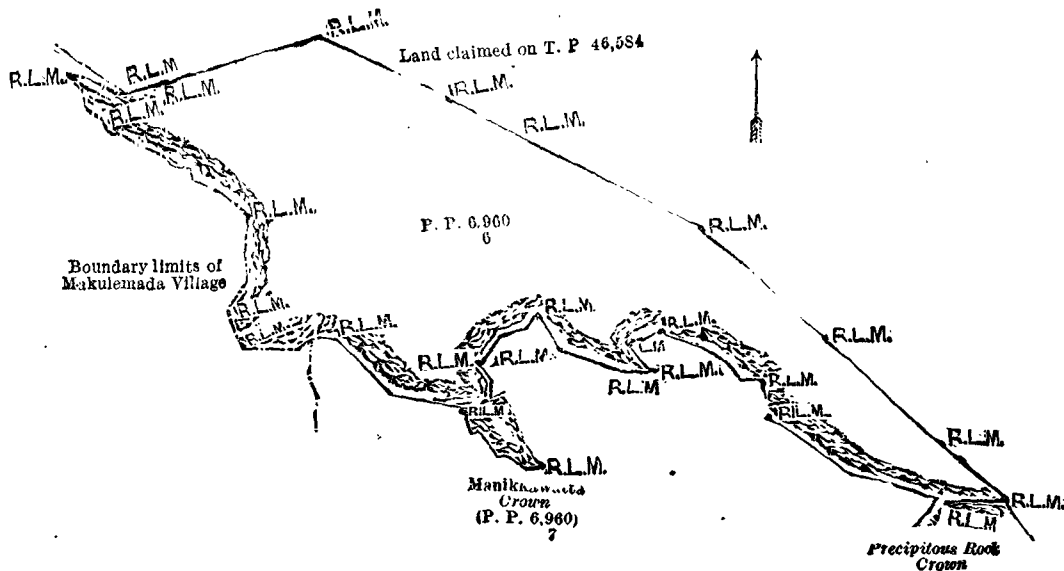
Description of the Land referred to.

The following lot situated in the village Kirimetiya, in Kohonsiya pattu in Matale South, in the Matale District of the Central Province, as described in the annexed diagram:—

Preliminary plan 6,960.

Lot.	Name of Land.	Extent, A. R. P.
6	Galaudapatana	6 2 17

and bounded as follows: on the north and east by the land claimed on T. P. 46,584; on the south by the precipitous rock claimed by the Crown and Manikkawatta claimed by the Crown (P. P. 6,960/7); on the west by the boundary limits of Makulemada village.



Surveyor-General's Office,
Colombo, May 26, 1920.

Scale of 4 Chains to an Inch.

C. H. VINCE,
for Surveyor-General.

Kurunegala Notice No. 7,817.

Notice under "The Waste Lands Ordinances of 1897, 1899, 1900, and 1903."

TAKE notice that unless within three months from April 8, 1921, the persons, if any, who claim any interest in the lands hereinafter mentioned or in any one or more of such lands or to some interest therein make claim in person or in writing to the said lands or any of them or to some interest therein to N. A. Hampton, Esq., Special Officer appointed under section 28 of "The Waste Lands Ordinances of 1897, 1899, 1900, and 1903," at his office at Colombo:

Such Special Officer, in pursuance of the powers vested in him by the said Ordinance, will declare by writing under his hand that the said lands, or such of them as to which no claim has been made, are the property of the Crown.

N. A. HAMPTON,
Special Officer.

NOTE.—A claim to a right of way over the said lands or any of them is a claim to an interest in the land or lands.

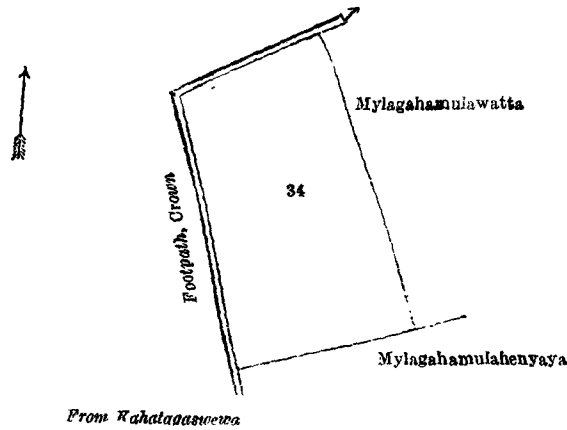
Description of the Lands referred to.

The following lots situated in the village of Likolawewa, in the Baladora korale of the Dewameddi hatpattu of the Kurunegala District, in the North-Western Province, as described in the annexed diagrams:—

I.—Block survey preliminary plan 1,591.

Lot.	Name of Land.	Extent, A. R. P.
34	Karuwalaghamulawatta	2 0 19

and bounded as follows: on the north by a footpath from Kahatagaswewa declared to be the property of the Crown under the Waste Lands Ordinances; on the east by Mylagahamulawatta claimed by Amina Umma; on the south by Mylagahamulashenyaya claimed by Meera Lebbe Arachchi and others; on the west by a footpath from Kahatagaswewa declared to be the property of the Crown under the Waste Lands Ordinances.



Surveyor-General's Office,
Colombo, February 22, 1921.

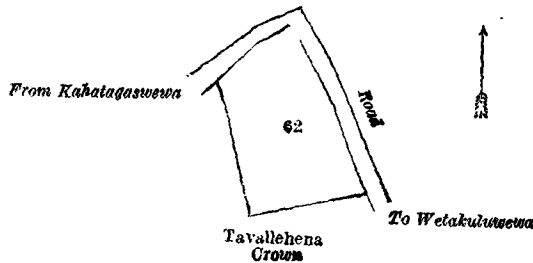
Scale of 4 Chains to an Inch.

G. K. THORNHILL,
for Surveyor-General.

II.—Block survey preliminary plan 1,591.

Lot.	Name of Land.	Extent, A. R. P.
62	Ambagahamulawatta	0 2 38

and bounded as follows: on the north and east by a road from Kahatagaswewa to Wetakuluwewa; on the south and west by Tavallehena declared to be the property of the Crown under the Waste Lands Ordinances.



Surveyor-General's Office,
Colombo, February 22, 1921.

Scale of 4 Chains to an Inch.

G. K. THORNHILL,
for Surveyor-General.

Kurunegala S. O. 33—1921.

Kurunegala Notice No. 7,818.

Notice under "The Waste Lands Ordinances of 1897, 1899, 1900, and 1903."

TAKE notice that unless within three months from April 8, 1921, the persons, if any, who claim any interest in the lands hereinafter mentioned or in any one or more of such lands or to some interest therein make claim in person or in writing to the said lands or any of them or to some interest therein to N. A. Hampton, Esq., Special Officer appointed under section 28 of "The Waste Lands Ordinances of 1897, 1899, 1900, and 1903," at his office at Colombo:

Such Special Officer, in pursuance of the powers vested in him by the said Ordinances, will declare by writing under his hand that the said lands, or such of them as to which no claim has been made, are the property of the Crown.

N. A. HAMPTON,
Special Officer.

NOTE.—A claim to a right of way over the said lands or any of them is a claim to an interest in the land or lands.

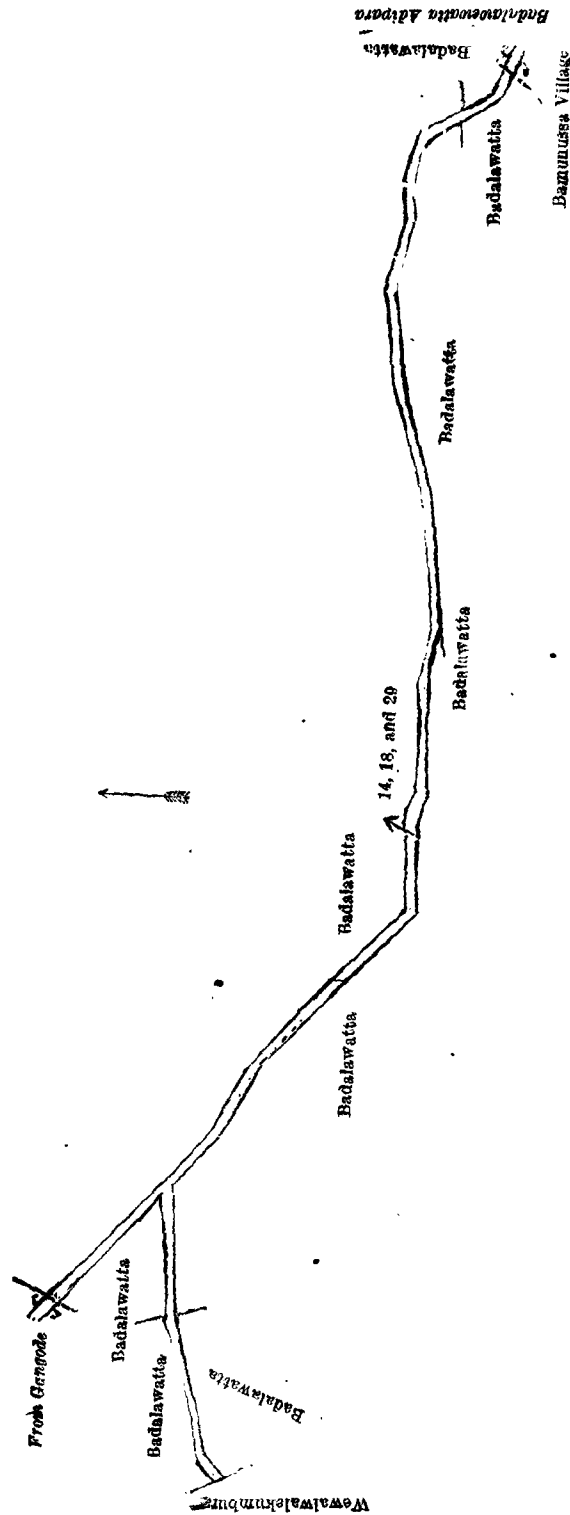
Description of the Lands referred to.

The following lots situated in the village of Pahala Badalawa, in the Kudagalboda korale of the Weudawili hatpattu of the Kurunegala District, in the North-Western Province, as described in the annexed diagram:—

Preliminary plan 4,537A.

Lot.	Name of Land.	Extent, A. R. P.
14	Badalawatta Adipara (cart track)	0 2 16
18	Do. (do.)	0 0 12
29	Do. (do.)	0 0 5
		0 2 33

and bounded as follows: on the north by Badalawatta claimed by S. P. K. Thomas Appu. Badalawatta claimed by M. D. Saraping Appu; on the east by the village limit of Bamunussa; on the south by Badalawatta claimed by M. D. Saraping Appu, Badalawatta claimed by S. P. K. Thomas Appu, Badalawatta claimed by M. D. Saraping Appu, Badalawatta claimed by S. P. K. Thomas Appu, Badalawatta claimed by H. M. Kiri Banda; on the west by Wewalwalekumbura claimed by H. M. Kiri Banda and others, Badalawatta claimed by H. M. Kiri Banda, Badalawatta claimed by S. P. K. Thomas Appu.



Surveyor-General's Office,
Colombo, June 5, 1920.

Scale of 4 Chains to an Inch.

Kurunegala S. O. 34—1921.

F. J. SALMON,
for Acting Surveyor-General.

Kurunegala Notice No. 7,819.

Notice under "The Waste Lands Ordinances of 1897, 1899, 1900, and 1903."

TAKE notice that unless within three months from April 8, 1921, the persons, if any, who claim any interest in the lands hereinafter mentioned or in any one or more of such lands or to some interest therein make claim in person or in writing to the said lands or any of them or to some interest therein to N. A. Hampton, Esq., Special Officer appointed under section 28 of "The Waste Lands Ordinances of 1897, 1899, 1900, and 1903," at this office at Colombo :

Such Special Officer, in pursuance of the powers vested in him by the said Ordinances, will declare by writing under his hand that the said lands, or such of them as to which no claim has been made, are the property of the Crown.

N. A. HAMPTON,
Special Officer.

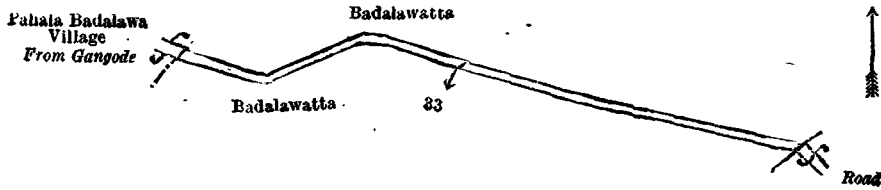
NOTE.—A claim to a right of way over the said lands or any of them is a claim to an interest in the land of lands.

Description of the Lands referred to.

The following lots situated in the village of Bamunussa, in the Kudagalboda korale of the Weudawili hatpattu of the Kurunegala District, in the North-Western Province, as described in the annexed diagrams:—

Lot.	Name of Land.	I.—Preliminary plan 4,537A.	Extent, A. R. P.
33	Badalawawatta Adipara (cart track)		0 1 2

and bounded as follows: on the north, east, and south by Badalawatta claimed by M. D. Saraping Appu; on the west by the village limit of Pahala Badalawa.



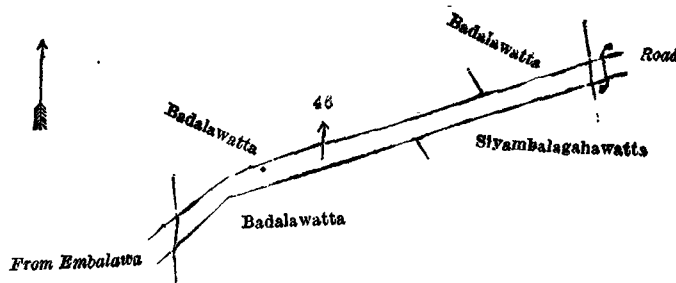
Surveyor-General's Office,
Colombo, June 5, 1920.

Scale of 4 Chains to an Inch.

F. J. SALMON,
for Acting Surveyor-General.

Lot.	Name of Land.	II.—Preliminary plan 4,537A.	Extent, A. R. P.
46	Para (Gansabhawa road)		0 1 22

and bounded as follows: on the north by Badalawatta claimed by M. D. Saraping Appu; on the east by the road to Embalawa; on the south by Siyambalagahawatta claimed by Karunapurayalage Poola, Badalawatta claimed by M. D. Saraping Appu; on the west by the road from Embalawa.



Surveyor-General's Office,
Colombo, June 5, 1920.

Scale of 4 Chains to an Inch.
Kurunegala S. O. 35—1921.

F. J. SALMON,
for Acting Surveyor-General.

Kurunegala Notice No. 7,820.

Notice under "The Waste Lands Ordinances of 1897, 1899, 1900, and 1903."

TAKE notice that unless within three months from April 8, 1921, the persons, if any, who claim any interest in the land hereinafter mentioned make claim in person or in writing to the said land or to some interest therein to N. A. Hampton, Esq., Special Officer appointed under section 28 of "The Waste Lands Ordinances of 1897, 1899, 1900, and 1903," at his office at Colombo:

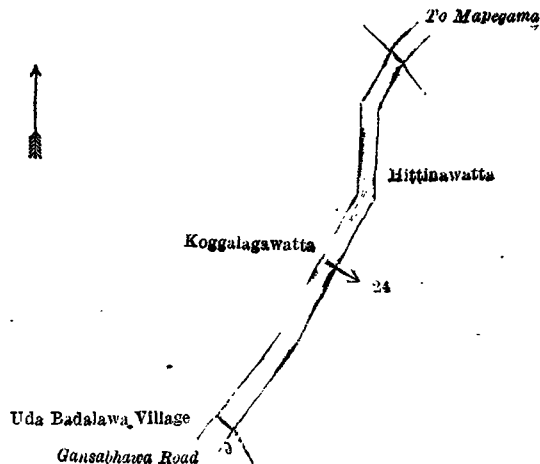
Such Special Officer, in pursuance of the powers vested in him by the said Ordinances, will declare by writing under his hand that the land, to which no claim has been made, is the property of the Crown.

N. A. HAMPTON,
Special Officer.

NOTE.—A claim to a right of way over the said land is a claim to an interest in the land.

Description of the Land referred to.

The land commonly called or known as para (Gansabhawa road), situated in the village of Gurulepola, in the Kudagalboda korale of the Weudawili hatpattu of the Kurunegala District, in the North-Western Province, containing in extent 1 rood and 13 perches, shown as lot 24 in preliminary plan 4,539A and in the annexed diagram; and bounded as follows: on the north by Koggalawatta claimed by Piyadasa Ranasinghe; on the east by Hittinawatta claimed by D. P. Ranasinghe; on the south by Hittinawatta claimed by D. P. Ranasinghe, the village limit of Uda Badalawa; on the west by Koggalagewatta claimed by Piyadasa Ranasinghe.



Surveyor-General's Office,
Colombo, June 7, 1920.

Scale of 4 Chains to an Inch.
Kurunegala S. O. 26—1921.

F. J. SALMON,
for Acting Surveyor-General.

Kegalla Notice No. 7,821.

Notice under "The Waste Lands Ordinances of 1897, 1899, 1900, and 1903."

TAKE notice that unless within three months from April 8, 1921, the persons, if any, who claim any interest in the lands hereinafter mentioned or in any one or more of such lands or to some interest therein make claim in person or in writing to the said lands or any of them or to some interest therein to Frederick Lewis, Esq., Special Officer appointed under section 28 of "The Waste Lands Ordinances of 1897, 1899, 1900, and 1903," at his office at Colombo:

Such Special Officer, in pursuance of the powers vested in him by the said Ordinances, will declare by writing under his hand that the said lands, or such of them as to which no claim has been made, are the property of the Crown.

FREDERICK LEWIS,
Special Officer.

NOTE.—A claim to a right of way over the said lands or any of them is a claim to an interest in the land or lands.

Description of the Lands referred to.

The following lots situated in the village of Palle Beddawala, in the Galboda pattu of the Galboda korale of the Kegalla District, in the Province of Sabaragamuwa, as described in the annexed diagrams:—

I.—Block survey preliminary plan 173.

Lot.	Name of Land.	Extent, A. R. P.	Lot.	Name of Land.	Extent, A. R. P.
27½	Footpath	.. 0 0 1	132	Talagolle-oya, Walagoda-ela, Yatawaga-ela, Gangulole-ela, Peeranelle-ela, Digane-ela, Haliyahene-ela	.. 7 2 6
28½	Do.	.. 0 0 1	132A	Digane-ela (half area)	.. 0 0 9
30½	Do.	.. 0 0 1	132F	Dodanwatte-ela (half area)	.. 0 0 18
41	Do.	.. 0 0 34	132G	Dodanwatte-ela and Walagoda-ela (half area)	.. 0 2 23
108	Gansabhawa road	.. 0 2 3	133	Footpath	.. 0 0 24
114½	Mala-ela	.. 0 0 6			
130	Gansabhawa road	.. 0 0 16			
					9 1 22

and bounded as follows: on the north by the village limit of Gangoda, the boundary of the Central Province; on the east by the boundary of the Central Province, the village limit of Walagoda; on the south by the village limit of Walagoda, the village limit of Koholandeniya, the village limit of Uda Beddawala; on the west by the village limit of Uda Beddawala, the village limit of Gangoda.

NOTE.—The following lots lying within the above-mentioned boundaries are excluded from this part of the notice, and no part of their aggregate acreage of 276 acres and 21 perches is included in the acreage of 9 acres, 1 rood and 22 perches given above:—

I.—Block survey preliminary plan 173.

Lot.	Name of Land.	Extent, A. R. P.	Lot.	Name of Land.	Extent, A. R. P.
A 1	Ulanekande estate, T. P. 121,517 and parts of T. Ps. 50,297, 170,963, 50,233, 47,638, 58,836, 62,512, 50,154, and 170,962	.. 89 2 4	A 19	Haliyahenewatta (railway reserve)	.. 0 0 27
A 1A	Ulanekande estate	.. 0 1 14	A 20	Do. (do.)	.. 0 3 17
A 1B	Do.	.. 0 0 16	A 21	Haliyahena (do.)	.. 0 3 32
A 1C	Do.	.. 0 0 3	A 22	Alagalla, railway line	.. 1 3 27
A 2	Meeyanella-ela (stream) half area	.. 0 0 24	A 23	Gonpassaramullehena and Diganehena (railway reserve)	.. 0 2 23
A 3	Not used	.. —	A 24	Diganehena (railway reserve)	.. 0 1 13
A 4	Diganehena	.. 2 3 25	A 25	Kalaotuwawehena (railway reserve)	.. 0 1 34
A 4A	Do.	.. 0 0 2	A 27	Hembeluhena	.. 0 0 24
A 4½	Footpath	.. 0 0 13	A 28	Udameegahahena	.. 1 3 10
A 5	Diganehena (railway reserve)	.. 0 2 15	A 32	Kohovilgalpaya	.. 0 0 15
A 6	Kendawalahena alias Diganehena (railway reserve)	.. 0 1 37	A 33	Gammanpolawatta and Imiagewatta	.. 9 2 26
A 7	Kendawalahena	.. 0 3 31	A 34	Gammanpolakumburuyaya	.. 6 2 34
A 8	Diganehena (T. P. 322,568)	.. 1 0 25	A 35	Pansalwatta	.. 0 3 33
A 8A	Pathangiyakotuwehena (T. P. 336,284)	.. 0 3 4	A 36	Boreluwehena	.. 0 0 25
A 8B	Diganehena	.. 0 0 33	A 37	Do.	.. 1 0 14
A 8C	Do. (part of T. P. 50,297)	.. 0 0 9	A 38	Do. (T. P. 318,929)	.. 1 1 31
A 8D	Pathangiyakotuwehena (do.)	.. 0 0 22	A 39	Gammanpolatennewatta	.. 1 0 4
A 8E	Do.	.. 0 1 20	A 40	Gammanpola, Bogahamulawatta (T. P. 318,981)	.. 1 3 2
A 9	Ganpassaramullehena	.. 0 1 1	A 42	Subeyakotuwahena	.. 0 2 14
A 10	Do. (railway reserve)	.. 0 0 31	A 43	Pansalehena	.. 0 3 13
A 11	Warakatennehena (do.)	.. 0 3 18	A 44	Galpitamadehena	.. 4 2 8
A 12	Do. (do.)	.. 0 3 37	A 44A	Udameegahahena	.. 0 1 36
A 13	Warakatennekumbura	.. 0 3 7	A 45	Imiagehena	.. 2 2 6
A 13A	Do.	.. 0 0 19	A 46	Diganehena	.. 0 2 22
A 13B	Do. (part of T. P. 170,962)	.. 0 0 3	A 47	Gonpassaramullehena	.. 0 2 17
A 14	Warakatennewatta (parts of T. Ps. 170,962 and 62,512)	.. 2 1 15	A 47A	Diganehena	.. 0 0 8
A 14A	Do.	.. 0 0 18	A 48	Haliyahena	.. 1 3 18
A 14B	Do.	.. 0 0 7	A 49	Haliyahenewatta	.. 3 0 11
A 15	Warakatennehena (T. P. 332,966)	.. 0 3 4	A 50	Galketiyehehena	.. 1 1 26
A 15A	Do. (do.)	.. 0 0 6	A 51	Do.	.. 0 1 3
A 15B	Do.	.. 0 0 35	A 52	Alangayewatta and Kankanankotuwa	.. 1 2 3
A 15C	Do. (part of T. P. 170,962)	.. 0 0 2	A 53	Kankanankotuwa	.. 1 0 0
A 16	Belungalehena, Warakatennehena alias Storuwehena (railway reserve)	.. 0 2 10	A 54	Bogahahena	.. 0 2 33
A 17	Bannekgehena (railway reserve)	.. 0 0 25	A 55	Udakotuwewatta, Galbokkewatta, and Hitinawatta	.. 7 2 11
A 18	Belungalehena (do.)	.. 1 2 1	A 56	Subeyakotuwahena	.. 0 1 15
			A 57	Gammanpolawatta	.. 1 2 9
			A 58	Kootuwatta (T. P. 332,962)	.. 0 3 3
			A 59	Gangulwalakumbura	.. 2 1 20
			A 60	Unused	.. —

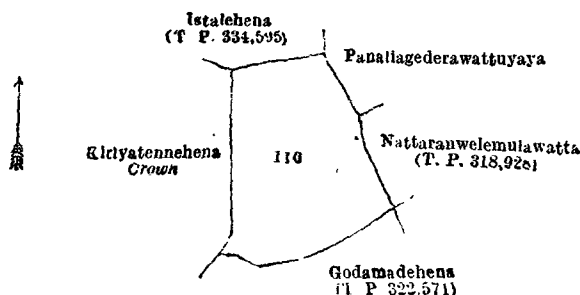
Lot.	Name of Land.	Extent, A. R. P.	Lot.	Name of Land.	Extent, A. R. P.
A 61	Boraluwehena	2 2 33	A 103	Hapugahalande Millagahamulawatta	0 2 30
A 62	Asweddumekumbura	4 0 38		(T. P. 318,923)	0 3 12
A 63	Asweddumepillewa	0 1 4	A 104	Kiriyaennehena (T. P. 335,844)	1 1 25
A 64	Viharegawahena (T. P. 334,596)	1 3 18	A 105	Do. (T. P. 318,922)	4 0 32
A 65	Boraluwehena (T. P. 334,553)	1 0 24	A 106	Bogahamulawatta	0 0 36
A 66	Udahawattehena	1 0 19	A 106A	Do.	3 2 26
A 67	Hapugahalandewatta	0 2 15	A 106B	Do. (T. P. 121,518)	0 0 13
A 68	Gederawelapillewa	0 0 16	A 106C	Do.	0 3 20
A 69	Gederawelyaya and Gangulwela-kumburuyaya	8 2 28	A 106D	Do.	0 0 30
A 70	Pettahena	1 1 26	A 107	Do. (T. P. 290,212)	2 0 26
A 71	Moneragallewatta	0 2 19	A 109	Kiriyaennehena (reserved for burial ground)	1 0 10
A 72	Pihillehenewatta	0 0 16	A 110	Godamadehena	0 3 28
A 73	Pillehenakumbura	1 3 26	A 111	Nattaranwelemullawatta (T. P. 318,928)	0 2 25
A 74	Pihillehenepillewa	0 0 32	A 112	Hapugahalandehena	0 3 8
A 75	Liniyagollewatta	0 2 8	A 113	Do.	0 2 19
A 76	Liniyagollehena and Liniyagollewatta	0 2 35	A 114	Walarambehena	0 2 28
A 77	Do.	2 1 23	A 115	Do. (T. P. 338,440)	0 0 23
A 78	Liniyagollewatta	0 3 3	A 116	Halgahamulahena	1 2 34
A 79	Belungalehena	1 3 17	A 117	Godamadehena (T. P. 322,571)	1 1 17
A 79A	Basnekegehena	0 0 8	A 118	Halgahamulahena	1 3 0
A 80	Liniyagollehena	0 2 29	A 119	Halgahamulawatte alias Divulgaspitiyewatta	3 0 36
A 81	Do. (T. P. 335,854)	0 1 25	A 120	Divulgaspitiyekumbura	0 2 32
A 82	Do.	0 1 33	A 121	Kurukohumullehena	0 1 38
A 83	Polgahamulakotuawatta	1 1 33	A 121A	Tumpanayawattehena (T. P. 335,999)	0 1 20
A 84	Maha-arambewatta	0 1 29	A 121B	Kurukohumullehena	0 1 37
A 85	Do.	0 2 26	A 121C	Tumpanayawattehena	0 3 37
A 86	Paranewatta	0 2 9	A 122	Kotuwwatta	1 3 18
A 87	Kalugalegewatta	0 2 6	A 123	Hunugehena	1 1 9
A 88	Polgahamulakotuawatta (T. P. 318,970)	0 3 22	A 124	Kurukosgahamulakotuwa	0 0 32
A 89	Liniagollehena	1 2 18	A 125	Bogahamulahena	0 0 37
A 90	Do.	1 3 0	A 126	Alakolaliyaddehena (T. P. 332,961)	0 0 32
A 91	Liniagolledeniyaakumbura	0 1 21	A 127	Alakolaliyadda	0 0 4
A 92	Liniagollehena	0 0 36	A 127A	Hewagehena	1 0 20
A 93	Do.	1 0 1	A 128	Kopikotuwwatta, Egodawatta	0 1 3
A 94	Walawwawatta (T. P. 337,850)	1 1 10	A 129	Divulgaspitiyehena	1 2 6
A 95	Meegomuwelagewatta	0 2 6	A 131	Divulgaspitiyewatta	0 0 6
A 96	Liniagollemukalana alias Ganegemukalana	1 2 24	A 132B	Digane-ela (part of T. P. 50,297) half area	0 0 30
A 97	Kohelanawatta (T. P. 334,550)	1 1 5	A 132C	Digane-ela (do.)	0 0 12
A 98	Ihalawatta	0 3 0	A 132D	Digane-ela (do.)	0 0 14
A 99	Do.	0 3 11	A 132E	Haliyahene-ela (parts of T. Ps. 121,517, 170,962, 62,512)	0 3 36
A 100	Walawwawatta, Galpihillewatta, Hitinawatta, Koholanewatta, Ganegewatta, Hewagewatta, Imiyagewatta, Hapugahalandewatta, and Udahawattewatta	18 1 13	A 132H	Puranalle-ela (parts of T. Ps. 50,297, 50,233, 58,836, 62,512, 50,154, 47,638, and 170,963)	276 0 21
A 101	Istalehena (T. P. 334,595)	0 2 35			
A 102	Do. (T. P. 334,537)	0 0 37			

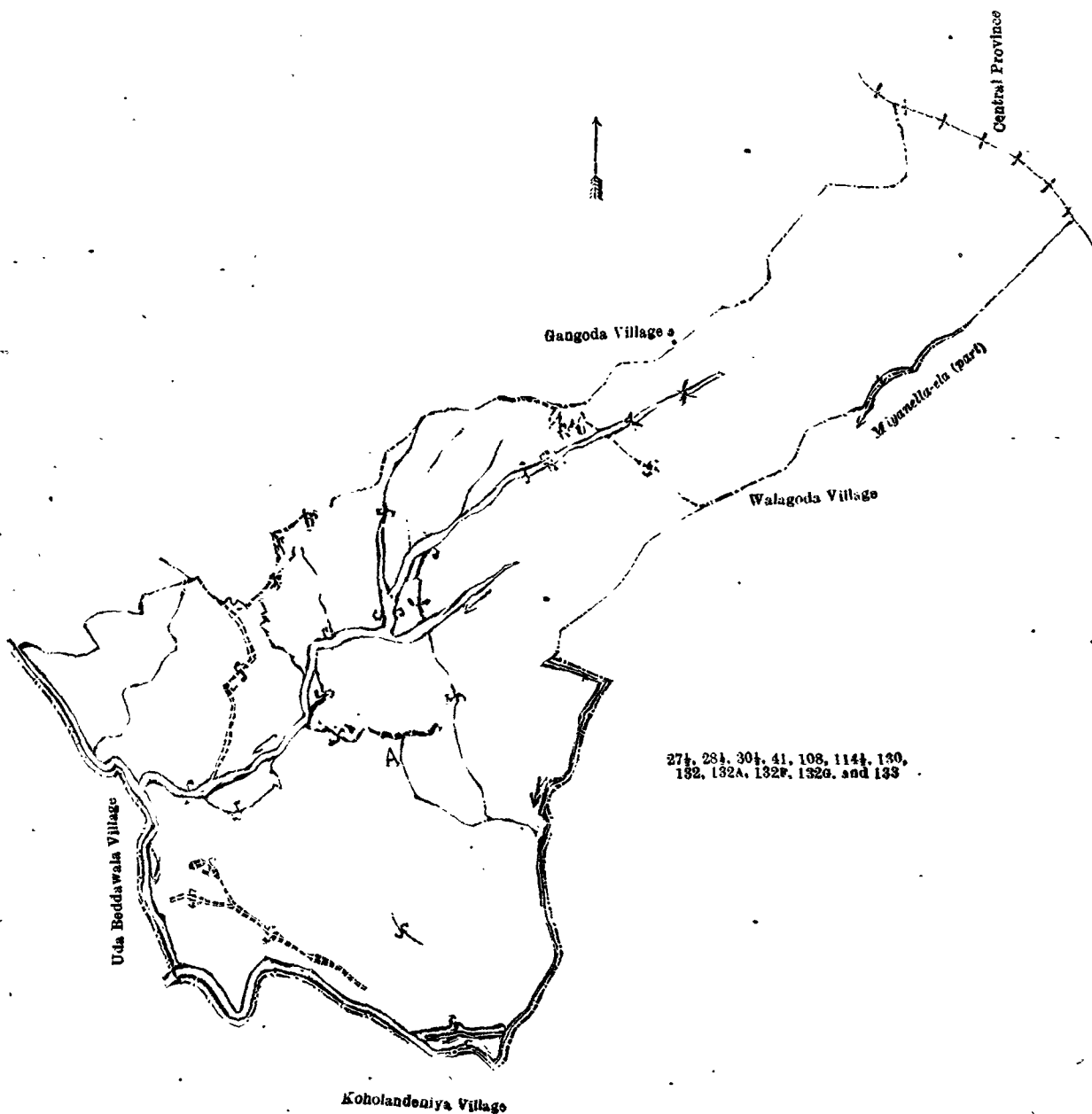
[For Diagram see page 502.]

II.—Block survey preliminary plan 173.

Lot.	Name of Land.	Extent, A. R. P.
110	Godamadehena	1 0 10

and bounded as follows: on the north by Istalehena sold by the Crown (T. P. 334,595); on the east by Panalagedarawatuyaya (private), Nattaranwelemulawatta sold by the Crown (T. P. 318,928); on the south by Godamadehena sold by the Crown (T. P. 322,571); on the west by Kiriyaennehena declared to be the property of the Crown under the Waste Lands Ordinances.





Surveyor-General's Office,
Colombo, April 20, 1920.

Scale of 16 Chains to an Inch.

F. J. SALMON,
for Acting Surveyor-General.

III.—Block survey preliminary plan 173.

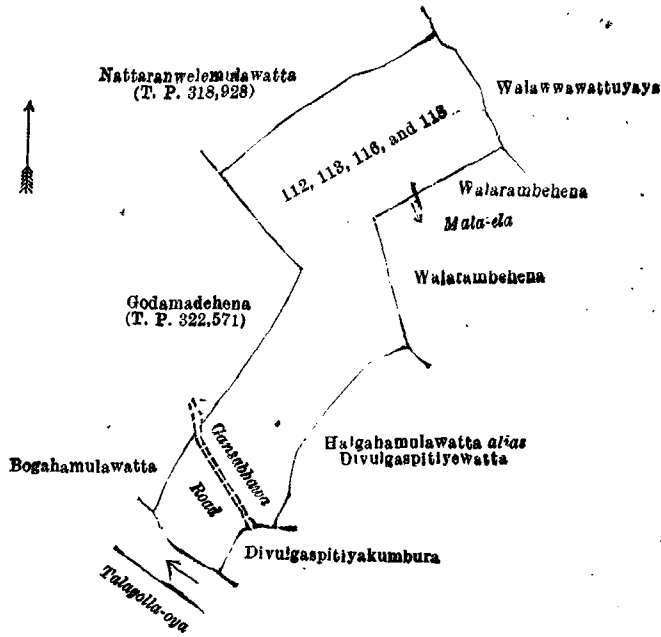
Lot.	Name of Land.	Extent, A. R. P.	Lot.	Name of Land.	Extent, A. R. P.
112 ..	Hapugahalandehena 0 2 25	118 ..	Halgahamulahena 1 1 17
113 ..	Do. 0 3 8			
116 ..	Halgahamulahena 0 0 23			2 3 33

and bounded as follows: on the north by Nattaranwelemulawatta sold by the Crown (T. P. 318,928), Walawwawattuyaya (private); on the east by Walawwawattuyaya (private), Walarambehena sold by the Crown, Halgahamulawatta alias Divulgaspitiyewatta claimed by Dassanayaka Mudiyansele Dingiri Appuhamy, ex Korala, and others; on the south by Diulgaspitiyekumbura claimed by Dassanayaka Mudiyansele Dingiri Appuhamy, ex Korala, Palagolla-oya; on the west by Bogahamulawatta claimed by Dassanayaka Mudiyansele Tikiri Banda, Godamadehena sold by the Crown (T. P. 322,571), Nattaranwelemulawatta sold by the Crown (T. P. 318,928).

[For Diagram see page 503.]

IV.—Block survey preliminary plan 173.

Lot.	Name of Land.	Extent, A. R. P.	Lot.	Name of Land.	Extent, A. R. P.
121 ..	Kurukohumullehena 0 2 32	124 ..	Kurukosgahamulakotuwa	.. 1 1 9
121B ..	Do. 0 1 20			
121c ..	Tumpanayawatthena	.. 0 1 37			2 3 18



Surveyor-General's Office,
Colombo, April 20, 1920.

Scale of 4 Chains to an Inch.

F. J. SALMON,
for Acting Surveyor-General.

and bounded as follows : on the north by Panaliagedarawatuyaya (private), Thunpanayawattehena sold by the Crown (T. P. 335,999), Panaliyawattuyaya (private) ; on the east by Panaliagedarawatuyaya (private) ; on the south by Bogahamulahena claimed by Ganegedara Dingiri Appu of Walagoda, Egodawattuyaya (private), Divulgaspitiyehena claimed by Ganegedara Dingiri Appu ; on the west by Divulgaspitiyakumbura claimed by Dassanayaka Mudiyansele Dingiri Appuhamy, *ex* Korala, and others, Walarambahena sold by the Crown.



Surveyor-General's Office.
Colombo, April 20, 1920.

Scale of 4 Chains to an Inch.

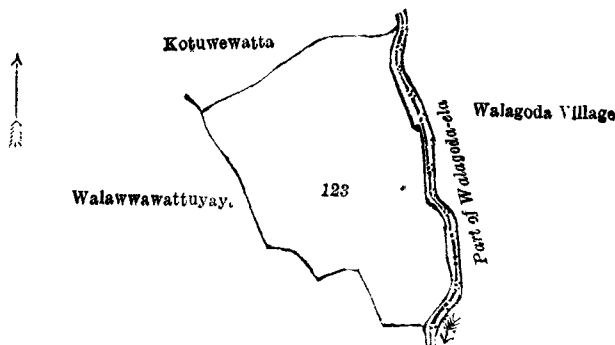
F. J. SALMON,
for Acting Surveyor-General.

V.—Block survey preliminary plan 173.

Lot.	Name of Land.
123	Hunugehena

Extent, A. R. P.
1 3 18

and bounded as follows : on the north by Kotuwewatta claimed by Ihala Rasnak Mudiyansele Appuhamy ; on the east by the village limit of Walagoda (part of Walagoda-ela) ; on the south and west by Walawwawattuyaya (private).



Surveyor-General's Office,
Colombo, April 20, 1920.

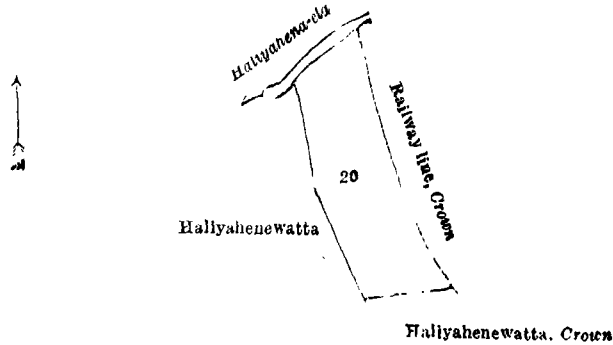
Scale of 4 Chains to an Inch.

F. J. SALMON,
for Acting Surveyor-General.

VI.—Block survey preliminary plan 173.

Lot.	Name of Land.	Extent, A. R. P.
20	Haliyahenewatta, railway reserve (leased from the Crown)	0 3 17

and bounded as follows: on the north by the Haliyahene-ela; on the east by railway line declared to be the property of the Crown under the Waste Lands Ordinances; on the south by Haliyahenawatta declared to be the property of the Crown under the Waste Lands Ordinances; on the west by Haliyahenewatta claimed by Dassanayaka Mudiyanseledara Dingiri Appuhamy, ex Korala and others.



Surveyor-General's Office,
Colombo, October 28, 1920.

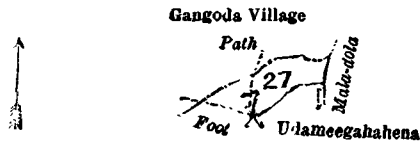
Scale of 4 Chains to an Inch.

G. K. THORNHILL,
for Surveyor-General.

VII.—Block survey preliminary plan 173.

Lot.	Name of Land.	Extent, A. R. P.
27	Hembelihena	0 0 24

and bounded as follows: on the north by the village limit of Gangoda; on the east by the Mala-dola; on the south by Udameegahahena sold by the Crown, a footpath; on the west by the village limit of Gangoda.



Surveyor-General's Office,
Colombo, April 20, 1920.

Scale of 4 Chains to an Inch.

F. J. SALMON,
for Acting Surveyor-General.

Kegalla S. O. 4—1921.

Kegalla Notice No. 7,822.

Notice under "The Waste Lands Ordinances of 1897, 1899, 1900, and 1903."

TAKE notice that unless within three months from April 8, 1921, the persons, if any, who claim any interest in the lands hereinafter mentioned or in any one or more of such lands or to some interest therein make claim in person or in writing to the said lands or any of them or to some interest therein to Frederick Lewis, Esq., Special Officer appointed under section 28 of "The Waste Lands Ordinances of 1897, 1899, 1900, and 1903," at his office at Colombo:

Such Special Officer, in pursuance of the powers vested in him by the said Ordinances, will declare by writing under his hand that the said lands, or such of them as to which no claim has been made, are the property of the Crown.

FREDERICK LEWIS,
Special Officer.

NOTE.—A claim to a right of way over the said lands or any of them is a claim to an interest in the land or lands.

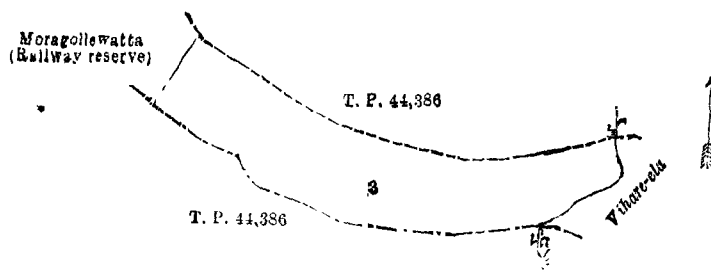
Description of the Lands referred to.

The following lots situated in the village of Kadugannawa Pahala, in the Ganne pattu of the Galboda korale of the Kegalla District, in the Province of Sabaragamuwa, as described in the annexed diagrams:—

I.—Block survey preliminary plan 181.

Lot.	Name of Land.	Extent, A. R. P.
3	Moragallepatana (railway reserve)	1 2 12

and bounded as follows: on the north by T. P. 44,386; on the east by the Vihare-ela; on the south by T. P. 44,386; on the west by Moragallewatta (railway reserve) claimed by H. L. de Mel, Esq.



Surveyor-General's Office,
Colombo, June 28, 1919.

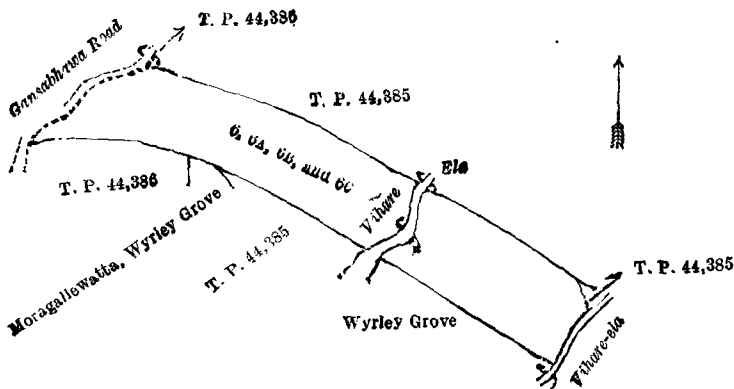
Scale of 4 Chains to an Inch.

C. R. LUNDIE,
for Surveyor-General.

II.—Block survey preliminary plan 181.

Lot.	Name of Land.	Extent, A. R. P.
6	Wyrley Grove (railway reserve)	0 3 31
6A	Do. (do.)..	0 0 3
6B	Do. (do.)..	0 1 13
6C	Do. (do.)..	0 2 20
		1 3 27

and bounded as follows : on the north by T. P. 44,386, T. P. 44,385 ; on the east by T. P. 44,385, the Vihare-ela ; on the south by Wyrley Grove claimed by Mr. Rudd, T. P. 44,385, Moragallewatta, Wyrley Grove, claimed by Galaha Estate Company and Mr. H. L. de Mel, T. P. 44,386 ; on the west by the Gansabhawa road.



Surveyor-General's Office,
Colombo, June 28, 1919.

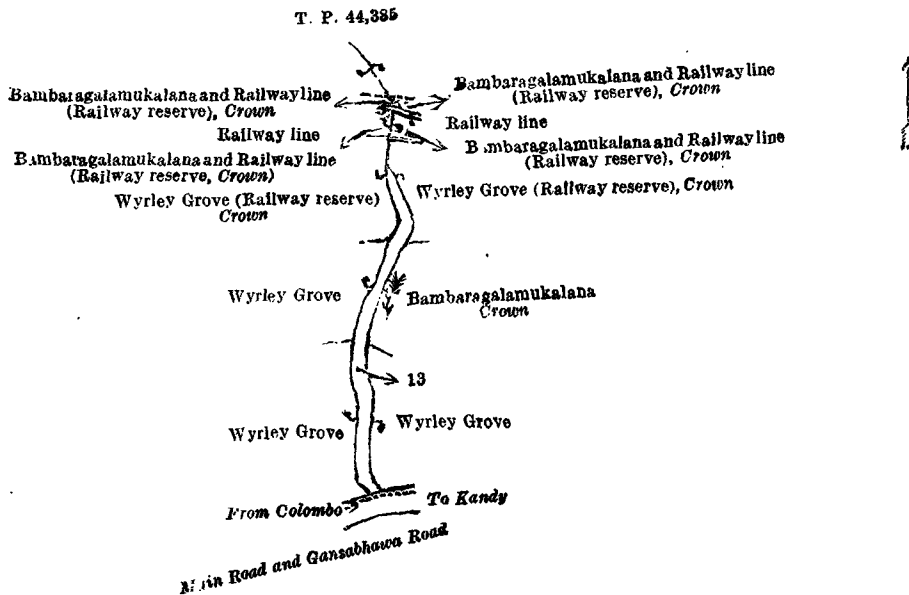
Scale of 4 Chains to an Inch.

C. R. LUNDIE,
for Surveyor-General.

III.—Block survey preliminary plan 181.

Lot.	Name of Land.	Extent, A. R. P.
13	Bambaragala-ela (stream)	0 0 28

and bounded as follows : on the north by T. P. 44,385 ; on the east by Bambaragalamukalana and railway line (railway reserve) claimed by the Crown, the railway line, Bambaragalamukalana and railway line (railway reserve) claimed by the Crown, Wyrley Grove (railway reserve) declared Crown under the Waste Lands Ordinances, Bambaragalamukalana claimed by the Crown, Wyrley Grove claimed by Mr. Rudd and others ; on the south by the main road from Kandy to Colombo and Gansabhawa road ; on the west by Wyrley Grove claimed by Mr. Rudd and others, Wyrley Grove (railway reserve) declared Crown under the Waste Lands Ordinances, Bambaragalamukalana and railway line (railway reserve) claimed by the Crown, the railway line, Bambaragalamukalana and railway line (railway reserve) claimed by the Crown, T. P. 44,385.



Surveyor-General's Office,
Colombo, June 28, 1919.

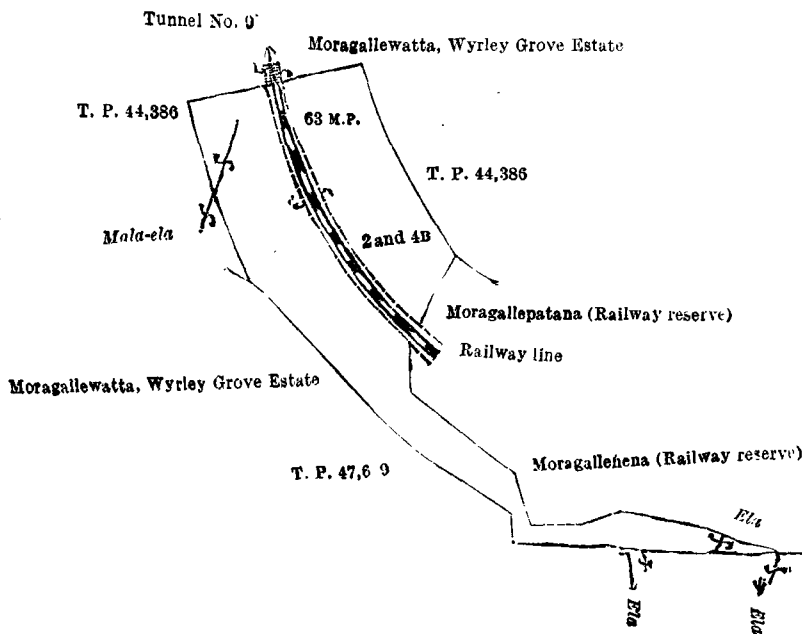
Scale of 4 Chains to an Inch.

C. R. LUNDIE,
for Surveyor-General.

IV.—Block survey preliminary plan 181.

Lot.	Name of Land.	Extent, A. R. P.
2	Railway reserve	0 3 21
4B	Do.	1 2 27
		2 2 8

and bounded as follows : on the north by T. P. 44,386, Moragallewatta, Wyrley Grove estate ; on the east by T. P. 44,386, Moragallepatana (railway reserve), the railway line, Moragallehena (railway reserve), an ela ; on the south by an ela, T. P. 47,639 ; on the west by T. P. 47,639, Moragallewatta, Wyrley Grove estate, the Maha-ela, and T. P. 44,386.



Surveyor-General's Office,
Colombo, April 12, 1920.

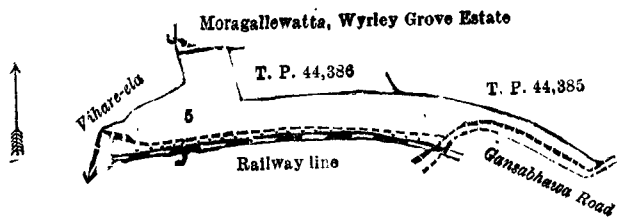
Scale of 4 Chains to an Inch.

F. J. SALMON,
for Acting Surveyor-General.

V.—Block survey preliminary plan 181.

Lot.	Name of Land.	Extent, A. R. P.
5	Railway reserve	0 3 2

and bounded as follows: on the north by Moragallewatta, Wyrley Grove estate (T. P. 44,386), T. P. 44,385; on the east by T. P. 44,385, a Gansabhawa road; on the south by a Gansabhawa road, the railway line; on the west by the Vihare-ela.



Surveyor-General's Office,
Colombo, April 12, 1920.

Scale of 4 Chains to an Inch.

F. J. SALMON,
for Acting Surveyor-General.

VI.—Block survey preliminary plan 181.

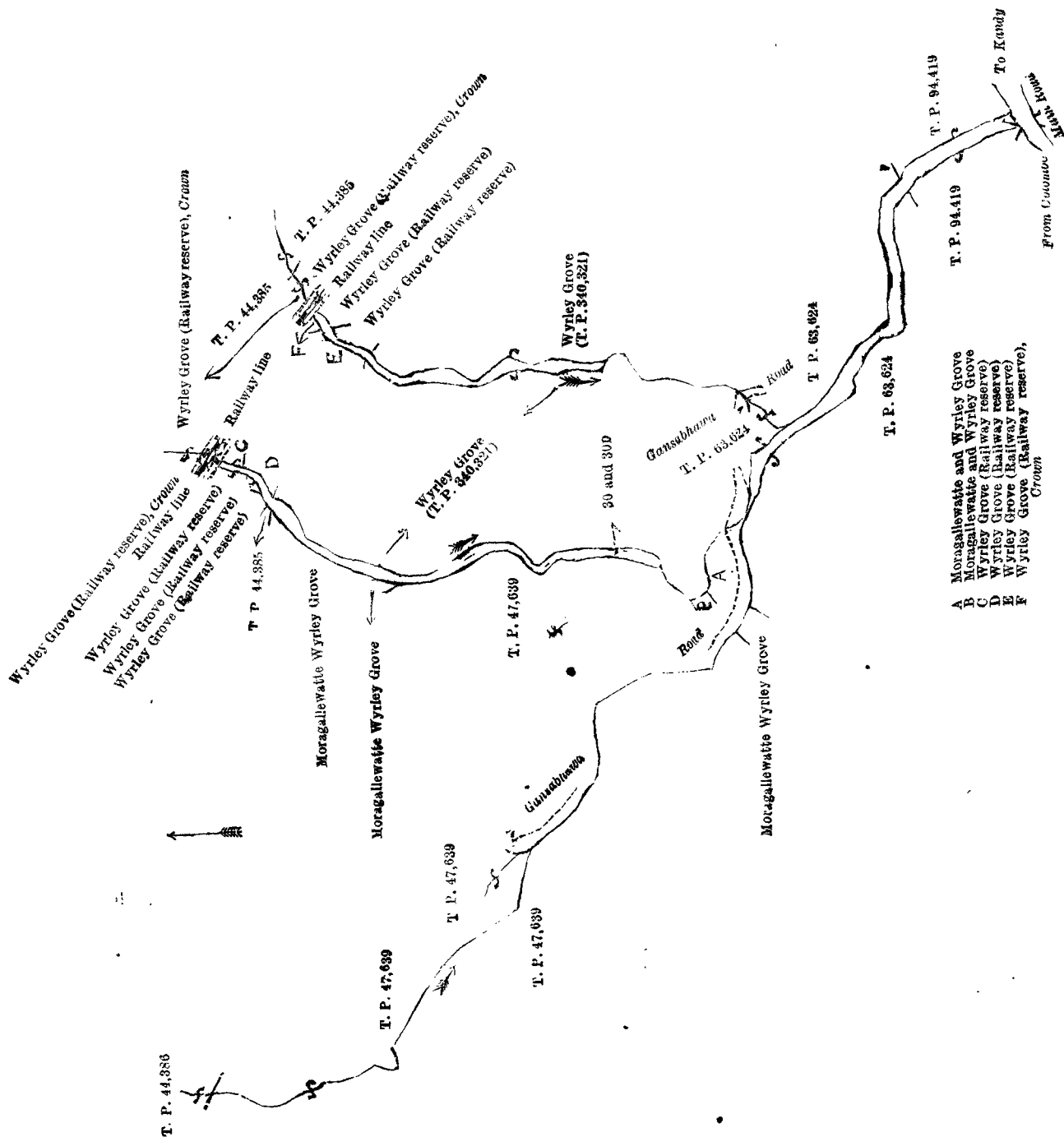
Lot.	Name of Land.	Extent, A. R. P.
30	Vihare-ela (stream)	1 0 12
30D	Do. (do.)	0 0 5
		1 0 17

and bounded as follows: on the north by T. Ps. 44,386, 47,639, the Gansabhawa road, T. P. 47,639, the Gansabhawa road, Moragallewatta, and Wyrley Grove claimed by H. L. de Mel, Esq., and others, Moragallewatta and Wyrley Grove (private), T. P. 47,639, Moragallewatta and Wyrley Grove estate (private), Moragallewatta and Wyrley Grove estate sold by the Crown, T. P. 44,385, Wyrley Grove (railway reserve) leased from the Crown, Wyrley Grove (railway reserve) declared to be the property of the Crown under the Waste Lands Ordinances, railway line, Wyrley Grove (railway reserve) leased from the Crown, Wyrley Grove sold by the Crown (T. P. 340,321), T. P. 63,624, Wyrley Grove sold by the Crown (T. P. 340,321), Wyrley Grove (railway reserve) leased from the Crown, Wyrley Grove (railway reserve) declared to be the property of the Crown under the Waste Lands Ordinances, railway line, Wyrley Grove (railway reserve) declared to be the property of the Crown under the Waste Lands Ordinances, T. P. 44,385; on the east by T. P. 44,385, Wyrley Grove (railway reserve) declared to be the property of the Crown under the Waste Lands Ordinances, railway line, Wyrley Grove (railway reserve) declared to be the property of the Crown under the Waste Lands Ordinances, Wyrley Grove sold by the Crown (T. P. 340,321), T. Ps. 63,624, 94,419; on the south by main road from Kandy to Colombo, T. Ps. 94,419, 63,624, Moragallewatta, Wyrley Grove (private), T. P. 47,639; on the west by T. Ps. 47,639, 44,386.

[For Diagram see page 507.]

VII.—Block survey preliminary plan 181.

Lot.	Name of Land.	Extent, A. R. P.
30B	Vihare-ela (stream)	0 0 10

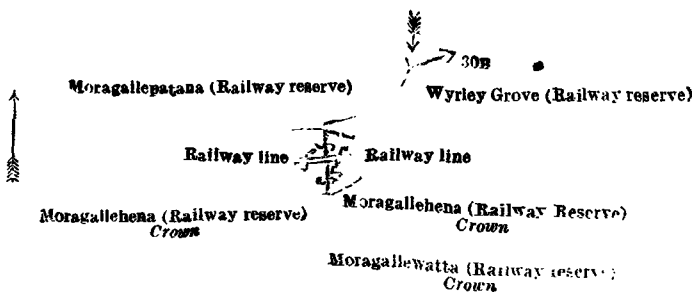


Surveyor-General's Office,
Colombo, October 29, 1920.

Scale of 4 Chains to an Inch.

G. K. THORNHILL,
for Surveyor-General.

and bounded as follows: on the north by Moragallepatana (railway reserve) leased from the Crown, Wyrley Grove (railway reserve) leased from the Crown; on the east by Wyrley Grove (railway reserve) leased from the Crown, Moragallehena (railway reserve) declared to be the property of the Crown under the Waste Lands Ordinances; on the south by Moragallewatta (railway reserve) declared to be the property of the Crown under the Waste Lands Ordinances; on the west by Moragallehena (railway reserve) declared to be the property of the Crown under the Waste Lands Ordinances, Moragallepatana (railway reserve) leased from the Crown.



Surveyor-General's Office,
Colombo, October 29, 1920.

Scale of 1 Chain to an Inch.

G. K. THORNHILL,
for Surveyor-General.

Kegalla S. O. 5-1921.

LAND SALES IN THE NORTH-WESTERN PROVINCE.

No. 2,171, N.W. P.—The Government Agent, North-Western Province, will on Monday, May 23, 1921, at 1 P.M., at his office in the Kurunegala Kachcheri, put up to auction, for sale or settlement, or will otherwise dispose of, the under-mentioned portions of Crown land, in accordance with the regulations of Government regarding land sales. Twelve allotments of land situated in the Wannī, Dewamedī, Dambadeni, Hiriya, and Katugampola hatpattus of the Kurunegala District of the North-Western Province.

Lot.	Name of Land.	Name of Applicant.	Description.	Extent.		Upset price per acre, Rs.
				A.	R. P.	
Preliminary plan 4,957. Village—Maha Embogama in Hatalispaha korale east of Wannī hatpattu. Claimant—Crown.						
3	Wiragoddayahena ..	Mr. K. B. Kaduruwewa, Muhan-diram	Chena ..	10	0 9	20
1	Do. ..	—	do. ..	3	1 12	20
2	Do. ..	—	Reservation for means of access to Crown land	0	1 34	—*
Preliminary plan 4,958. Village—Pahala Hinukwewa in Hatalispaha korale west. Claimant—Crown.						
1	Welpillewaswedduma ..	K. Appuhami and another	Paddy field ..	2	2 24	30
2	Welpillewekele ..	—	Reservation for Siyambalangomuwa-oya	0	3 39	—*
Preliminary plan 4,959. Village—Elabodagama in Gantihe korale. Claimant—Crown, encroachment by P. Hetuhami.						
1	Kumbukwalahena <i>alias</i> Aswedduma	Punchiralage Hetuhami of Elabodagama	Paddy field ..	3	2 0	20
Claimant—Crown.						
2	Kumbukwalahena ..	—	Chena ..	1	0 37	20
3	Do. ..	—	Chena, reservation for Eramuduwewa-ela	1	0 7	—*
Advance extract No. 1 of block survey preliminary plan 908. Village—Gonawa in Uduhaha korale of Dewamedī hatpattu. Claimant—Crown.						
1	Weralugollemukalana	Mr. C. S. Leitan, Notary Public ..	High jungle ..	30	3 24	86
Advance extract No. 2 of block survey preliminary plan 614. Village—Aragoda in Udupola Otota korale of Dambadeni hatpattu. Claimant—Crown.						
1	Dambagollemukalana ..	Mr. P. S. Goonewardene	Forest ..	14	0 24	50
2	Do. ..	do.	do. ..	10	1 12	50
3	Do. ..	do.	do. ..	24	3 28	50
Final village plan 1,333. Village—Gepellawa in Mahagalboda Egoda korale of Hiriya hatpattu. Claimant—Crown.						
10035c	Gepellawamukalanyaya	Mr. B. Abeyratne	Forest ..	4	1 10	65
Final village plan 1,359. Village—Nelawa in Mahagalboda Egoda korale of Hiriya hatpattu. Claimant—Crown.						
9976	Talakolawewamukalana	Mr. J. E. Seneviratne	Forest ..	16	1 21	67
Final village plan 964. Village—Barigoda in Yatikaha korale of Katugampola hatpattu. Claimant—Crown.						
36	Watuyayamukalana ..	J. Kiri Banda, Coroner	Forest ..	5	0 35	45

* Not to be sold.

Further information regarding these lands may be obtained from the Government Agent, North-Western Province, and their plans from the Surveyor-General.

Colonial Secretary's Office,
Colombo, April, 6, 1921.

GRAEME THOMSON,
Colonial Secretary.

No. 2,172, N.W. P.—The Government Agent, North-Western Province, will on Tuesday, May 24, 1921, at 1 P.M., at his office in Kurunegala Kachcheri, put up to auction, for sale or settlement, or will otherwise dispose of, the under-mentioned portions of Crown land, in accordance with the regulations of Government regarding land sales. Twelve allotments of land situated in the Weudawili hatpattu of the Kurunegala District of the North-Western Province.

Lot.	Name of Land.	Name of Applicant.	Description.	Extent.		Upset price per acre, Rs.
				A.	R. P.	
Preliminary plan 4,887. Village—Yatawehera in Tiragandahaye korale of Weudawili hatpattu.						
1	Unagaswewamukalana <i>alias</i> Unagasmukalana <i>alias</i> Yataweheramukalana	—	Forest ..	56	2 20	55
Preliminary plan 4,578. Village—Akaragane in Tiragandahaye korale of Weudawili hatpattu.						
2	Weralugollemukalana ..	W. T. A. C. H. M. Banda, Registrar	Forest ..	11	0 34	85
Preliminary plan 4,373. Village—Hanwella in Kudagalboda korale.						
2162	Linwalapitiya ..	D. C. Ranasinha	Chena ..	15	1 20	50
2162E	Do. ..	do.	do. ..	8	3 37	50
2162F	Do. ..	do.	do. ..	12	0 36	50

Lot.	Name of Land.	Village—Tisanapola in Kudagalboda korale.		Description.	Extent.		Upset price per acre, Rs.
		Name of Applicant.			A.	R. P.	
2164	Hanwellamukalana <i>alias</i> Pambeiyaya	D. C. Ranasinha	..	Forest	4	2 27	50
2165	Do.	do.	..	do.	1	2 2	50
2162A	Linwalapitiya	Village—Hanwella in Kudagalboda korale.		Chena, reservation for footpath	0	2 28	—*
2163	Hanwellamukalana <i>alias</i> Pambeiyaya	—	..	Forest, reservation for road	0	0 33	—*
2166	Tisanapolaminipitiya	—	..	Cemetery	1	0 21	—*
2167	Do.	—	..	Cemetery, reservation for road	0	0 24	—*
2168	Hanwellamukalana <i>alias</i> Pambeiyaya	—	..	Forest, reservation for road	0	0 21	—*
2169	Do.	—	..	do.	0	0 5	—*
Advance extract No. 1 of block survey preliminary plan 874.				Village—Arapola in Gandahaye korale of Weudawili hatpattu.			
3	Galhinna	Kiribanda and H. B. Dharmaratne	..	Forest	8	3 3	50
1	Do.	—	..	Reservation for road	0	0 18	—*
2	Do.	—	..	Cemetery	0	2 29	—*
Advance extract No. 1 of block survey preliminary plan 1,116.				Village—Kadihagama in Hewawisse korale.			
1	Mahahena	B. M. Ukku Banda, Arachchi and 3 others	..	Jungle	8	3 9	35
Advance extract No. 1 of block survey preliminary plan 1,122.				Village—Medagama in Hewawisse korale.			
1	Imbulehena	Appuwa, Vel-Duraya	..	Jungle	8	2 22	40
2	Do.	—	..	Reservation to gain access to the Crown land	0	0 6	—*
3	Do.	—	..	Reservation for stream	1	3 33	—*
Advance extract No. 1 of block survey preliminary plan 1,126.				Village—Kandapola east in Hewawisse korale.			
1	Gedumbagodellehena	B. M. Kiri Banda	..	Jungle	3	1 18	30
Advance extract No. 1 of block survey preliminary plan 1,123.				Village—Buluwalakanda in Hewawisse korale.			
2	Godapandullehena	R. D. Kirihapuwa and another	..	Jungle	1	1 9	20
1	Do.	—	..	Reservation for footpath	0	0 8	—*

* Not to be sold.

Further information regarding these lands may be obtained from the Government Agent, North-Western Province, and their plans from the Surveyor-General.

Colonial Secretary's Office,
Colombo, April 6, 1921.

CHARLES THOMSON,
Colonial Secretary.

No. 2,173, N.W. P.—The Government Agent, North-Western Province, will on Wednesday, May 25, 1921, at 1 P.M., at his office in the Kurunegala Kacheheri, put up to auction, for sale or settlement, or will otherwise dispose of, the under-mentioned portions of Crown land, in accordance with the regulations of Government regarding land sales. Eight allotments of land situated in the Katugampola hatpattu of the Kurunegala District of the North-Western Province.

Lot.	Name of Land.	Final village plan 390. Village—Ihala Narangamuwa in Medapattu East korale.		Description.	Extent.		Upset price per acre, Rs.
		Name of Applicant.			A.	R. P.	
11	Kalupeliyagodella <i>alias</i> Galkadullehena	Mudiyanse, Registrar	..	Coconut garden	2	0 27	75
Final village plan 312. Village—Mukalana in Medapattu West korale. Claimant—Crown.							
30G	Bulanagahakele	J. A. Ermogenis Appu and another	..	Forest	18	2 6	80
Preliminary plan 4,612. Village—Dunukadeniya in Katugampola korale south. Claimant—Crown.							
2A	Madawalamukalana	Mr. P. A. Pieris	..	Originally reserved for a road to applicant's land, no longer required to be reserved	0	0 17	35
Final village plan 1,423. Village—Pahala Molaepitiya in Kiniyama korale. Claimant—Crown.							
2D	Kajugahamulahena	W. H. P. Kiri Banda	..	Chena	2	3 18	20
Claimant—Crown, encroachment by W. H. P. Kiri Banda.							
2E	Kajugahamulahena	—	..	Coconut garden contains mud hut	0	0 35	25
Claimant—Crown, encroachment by H. P. Guruhami.							
2F	Kajugahamulahena	—	..	Coconut garden contains mud hut	0	1 23	30
Final village plan 964. Village—Barigoda in Yatikaha korale. Claimant—Crown.							
13	Barigodamukalana	D. M. Banda, Registrar	..	Forest	3	1 25	90

Final village plan 210. Village—Horambawa in Meddeketiye korale. Claimant—Crown.

Lot.	Name of Land.	Name of Applicant.	Description.	Extent. Upset price	
				A. R. P.	per acre, Rs.
28E	Gurugalgodahenakebella	M. P. de Zoysa	Chena	0 2 10	25

Further information regarding these lands may be obtained from the Government Agent, North-Western Province, and their plans from the Surveyor-General.

Colonial Secretary's Office,
Colombo, April 6, 1921.

GRAEME THOMSON,
Colonial Secretary.

No. 2,174, N.W. P.—The Government Agent, North-Western Province, will on Thursday, May 26, 1921, at 1 P.M., at his office in the Kurunegala Kachcheri, put up to auction, for sale or settlement, or will otherwise dispose of, the under-mentioned portions of Crown land, in accordance with the regulations of Government regarding land sales. Eight allotments of land situated in the Hiriyala and Dambadeni hatpattus of the Kurunegala District of the North-Western Province.

Final village plan 484. Village—Pallekekulawala in Udukaha korale south of Dambadeni hatpattu.

Lot.	Name of Land.	Name of Applicant.	Description.	Extent. Upset price	
				A. R. P.	per acre, Rs.
44	Iringuwehenamukulana	Mr. D. J. Amaratunga of Mirigama	Planted with food products	3 3 10	50

Final village plan 429. Village—Walakumbura in Udukaha korale east.

81½	Iriyamadamukulana	Mr. D. C. S. Jayakody of Diwulapitiya	Encroachment by applicant	3 0 32	50
-----	-------------------	---------------------------------------	---------------------------	--------	----

Final village plan 418. Village—Kuragamuwa in Udukaha korale east.

13A	Kirimetiwalahena	A. M. Appuhami	Chena	2 1 34	110
-----	------------------	----------------	-------	--------	-----

Final village plan 419. Village—Wadawa in Udukaha korale east.

42E	Mahawattahena	R. M. Punchappuhami	Chena	0 2 30	60
-----	---------------	---------------------	-------	--------	----

Final village plan 216. Village—Dethawa in Mayurawati korale.

1Q1	Viharagala	M. A. P. Samarasekera of Kanugala	Rock	1 3 1	50
-----	------------	-----------------------------------	------	-------	----

Final village plan 934. Village—Elawapola in Mayurawati korale.

8B	Talgahamulahena	P. D. Poola of Eluwapola	Chena	0 2 34	50
----	-----------------	--------------------------	-------	--------	----

Final village plan 926. Village—Giraketikumbura in Mayurawati korale.

1A	Kadurugahamulahena	W. Gunaya of Giraketikumbura	Chena	4 0 28	16
----	--------------------	------------------------------	-------	--------	----

Preliminary plan 4,949. Village—Kohana in Rekko pattu korale.

1	Kurundugollehena	H. M. Banda of Helgama	Chena	2 0 27	45
---	------------------	------------------------	-------	--------	----

Further information regarding these lands may be obtained from the Government Agent, North-Western Province and their plans from the Surveyor-General.

Colonial Secretary's Office,
Colombo, April 6, 1921.

GRAEME THOMSON,
Colonial Secretary.

No. 2,175, N.W. P.—The Government Agent, North-Western Province, will on Thursday, May 26, 1921, at 1 P.M., at his office in the Kurunegala Kachcheri, put up to auction, for sale or settlement, or will otherwise dispose of, the under-mentioned portions of Crown land, in accordance with the regulations of Government regarding land sales. Thirteen allotments of land situated in the Dewamedhi hatpattu of the Kurunegala District of the North-Western Province.

Final village plan 1,672. Village—Ihala Halmillakotuwa in Baladora korale of Dewamedhi hatpattu.

Lot.	Name of Land.	Name of Applicant.	Description.	Extent. Upset price	
				A. R. P.	per acre, Rs.
58D	Alutwewahena	R. M. Sampathami	Chena	0 1 19	26
58E	Alutwewekotuwa	do.	Garden	0 0 26	26

Advance extract No. 2 of block survey preliminary plan 766. Village—Kanutuwa in Walgampattu korale. Claimant—Crown.

1	Batalawatta	W. Menika and another	Chena	0 2 39	55
---	-------------	-----------------------	-------	--------	----

Advance extract No. 3 of block survey preliminary plan 766. Village—Kanutuwa in Walgampattu korale. Claimant—Crown.

1	Denipotepillewa	L. Horatala	Chena	1 1 33	56
---	-----------------	-------------	-------	--------	----

Advance extract No. 4 of block survey preliminary plan 766. Village—Kanutuwa in Walgampattu korale. Claimant—Crown.

1	Gurugoda Bulugamulahena	T. B. Katupitiya	Low jungle	1 2 35	50
2	Do.	—	Road (not to be sold)	0 0 19	—

Advance extract No. 5 of block survey preliminary plan 766. Village—Kanutuwa in Walgampattu korale. Claimant—Crown.

1	Sakalapitiya	U. A. Valentino Appuhami	Low jungle	9 1 38	60
3	Do.	Marisal Appuhami	do.	6 1 3	60

Lot.	Name of Land.	Name of Applicant.	Description.	Extent.			Upset price per acre, Rs.
				A.	R.	P.	
Claimant—Crown, encroachment by J. M. Ranhami.							
4	Sakalapitiyekumbura	—	Paddy ..	0	0	5	50
Claimant—Crown.							
5	Hindawewa	W. H. B. Samarawardene	Chena ..	2	3	29	65
2	Sakalapitiya	—	Low jungle, reservation for foot access	0	1	1	—
Advance extract No. 2 of block survey preliminary plan 772. Village—Demataluwa in Walgampattu korale.							
Claimant—Crown.							
1	Katugahabinna <i>alias</i> Demataluwamukalana	—	Forest ..	3	3	12	70
3	Do.	S. L. M. Mohamed Marikar	do.	9	3	9	70
2	Katugahabinna <i>alias</i> Demataluwamukalana	—	Forest, reservation for access (not to be sold)	0	1	9	—
4	Do.	—	Forest, reservation for Gansabhawa road (not to be sold)	0	0	9	—
Advance extract No. 1 of block survey preliminary plan 773. Village—Katugaha in Walgampattu korale.							
Claimant—Crown.							
1	Katugahahinna	S. L. M. Mohamed Marikar	Forest ..	10	0	5	77.50
2	Kanda-addarakele	do.	do.	5	1	12	70

Further information regarding these lands may be obtained from the Government Agent, North-Western Province, and their plans from the Surveyor-General.

Colonial Secretary's Office,
Colombo, April 6, 1921.

GRAEME THOMSON,
Colonial Secretary.

LAND SALES IN THE NORTH-CENTRAL PROVINCE.

No. 2,138, N.C. P.—The Government Agent, North-Central Province, will on Thursday, June 2, 1921, at 1 P.M., at the Anuradhapura Kachcheri, put up to auction, for sale or settlement, or will otherwise dispose of, the under-mentioned portions of Crown land, in accordance with the regulations of Government regarding land sales. Thirty-nine allotments of land situated in the Hurulu palata of the Nuwarakalawiya district of the North-Central Province.

Lot.	Name of Land.	Name of Applicant.	Description.	Extent.			Upset price per acre, Rs.
				A.	R.	P.	
Preliminary plan 5,682. Village—Amunukole in Matombuwa korale.							
1	Panakkagahaidama	U. Wannihami and others of Muriyakadawala	Jungle and chena fit for paddy ..	2	0	1	16
Preliminary plan 5,684. Village—Padiketuwewa in Ulagalla korale.							
1	Kongahaidama	W. Kandate	Scrub jungle fit for paddy ..	2	0	5	16
2	Do.	—	Reservation for tank bund ..	0	1	2	—*
Preliminary plan 5,685. Village—Indigollewa in Kunchuttu korale.							
1	Kolongahaidama	—	Reservation for tank bund ..	0	1	6	—*
2	Do.	S. Ambarate	Jungle partly cleared and suitable for paddy	5	0	21	17
3	Dambagahaidama	S. Punchirala Vel-Vidane and another	Chena ..	7	2	11	16
4	Do.	—	Reservation for ela ..	1	1	0	—*
Preliminary plan 5,686. Village—Mawatawewa in Ulagalla korale.							
1	Dambagahaidama	W. L. Seera Vel-Vidane	Jungle fit for paddy ..	1	3	19	16
2	Do.	—	Reservation for Horow-ela ..	0	1	3	—*
3	Pahala-akkarewela	—	Paddy fields (encroachment by W. L. Seera Vel-Vidane and others)	0	0	23	30
4	Dambagahaidama	—	Reservation for pin para ..	0	0	4	—*
Preliminary plan 5,688. Village—Paluketuwewa in Kalpe korale.							
1	Bogahaidama	U. Naidurala Vel-Vidane	Low jungle suitable for paddy ..	0	3	34	16
2	Mailagahaidama	U. Naidurala Vel-Vidane and another	Low jungle and open land suitable for paddy	0	3	34	16
3	Do.	—	Reservation for footpath ..	0	0	8	—*
4	Do.	—	Reserved as tishamba ..	0	0	37	—*
Preliminary plan 5,689. Village—Kirigollewa in Kalpe korale.							
1	Diulgahaidama	M. Kaderate of Rasnakawewa	Low jungle fit for paddy ..	2	3	20	16
2	Gallella	—	Rock to be reserved ..	0	1	18	—*
3	Mailagahaidama	N. Kappurala and 2 others of Paluketuwewa	Low jungle suitable for paddy ..	5	1	36	16
4	Do.	—	Reservation for Mora-oya ..	2	0	31	—*
5	Dambagahaidama	—	Jungle suitable for paddy ..	0	2	10	16
6	Do.	—	Reservation for footpath ..	0	0	28	—*
7	Do.	—	Reservation for Mora-oya ..	2	0	22	—*
8	Do.	A. Kapurala	Jungle suitable for paddy ..	9	2	19	18.50

Lot.	Name of Land.	Name of Applicant.	Description.	Extent.		Upset price per acre, Rs.
				A.	R. P.	
Preliminary plan 5,692. Village—Muriyakadawala in Uddiyankulam korale.						
1	Palugahaidama	K. Kandate	Cleared land fit for paddy	2	0 12	20
2	Kurudugahaidama <i>alias</i> Kadurugahaidama	A. Juwana and another	do.	0	3 4	36
3	Do.	—	Reservation for Muriyakadawala-ela	0	1 39	—*
4	Dambagahayaya	Kapura Vel-Vidanega Velate	Chena fit for paddy	0	3 37	16
5	Do.	K. Punchirala	do.	1	3 27	18·50
6	Accaraidama	—	Paddy field (encroachment by P. K. Unna Vetirala and another	0	0 32	30
Preliminary plan 5,693. Village—Migahapattiya in Matombuwa korale.						
1	Keeriyagahaidama	—	Reservation for Yan-oya	0	1 27	—*
2	Keeriyagahaidama and Keeriyagahakumbura	—	Paddy field (encroachment by K. U. Wannihami and 5 others)	0	3 20	30
3	Do.	—	do.	0	1 37	30
4	Do.	—	Paddy field (encroachment by K. U. Wannihamy)	0	1 5	30
5	Helambagahaidama	W. L. Kapurala Lekama of Hammillewa	Jungle fit for paddy	3	0 10	23·50
6	Dambagahaidama	W. L. Banda Vel-Vidane	Old chena and jungle	0	3 32	16
Preliminary plan 5,700. Village—Todamaduwa in Uddiyankulam korale.						
1	Kadurugahaidama	K. V. Kapurala Vel-Vidane of Galwaduwagama	Open land fit for paddy	1	0 0	18
2	Do.	—	Reservation for channel	0	0 19	—*
3	Dambagahaidama	P. Kiri Banda	Jungle fit for paddy	0	3 38	22
4	Do.	—	Reservation for channel	0	0 11	—*

* These lands are not for sale.

Further particulars regarding these lands can be obtained from the Government Agent, North-Central Province and plans of them from the Surveyor-General.

Colonial Secretary's Office,
Colombo, April 1, 1921.

GRAEME THOMSON,
Colonial Secretary.

LAND SALES BY THE SETTLEMENT OFFICER.

SOUTHERN PROVINCE.

No. 5,933, S. O.—On Thursday, May 26, 1921, at 9 A.M., the Land Settlement Officer will put up for sale or settlement, at Walasmulla, the under-mentioned portions of Crown land, on the terms authorized by Government. Twenty-four allotments of land situated in the Giruwa pattu west division of the Hambantota District of the Southern Province.

Block survey preliminary plan 236.—Talahaganwaduwa.

Lot.	Name of Land.	Name of Claimant.	Description.	Extent.	
				A.	R. P.
7N	Ketakelehena	Morakandagamage Santo Hamy	Citronella	0	3 2
8	Serugahahena	Don Diyonis Gunasekera Velappuli, Coroner	Chena	1	3 18
37A	Welipotemandiyehena	Morakandagamage Santo Hamy	do.	0	2 4
104G	Katurubulghawattehena	Siribadana Kankanange Don Davit	do.	0	2 38
353	Kirimaduwhena	(1) Galagamaralalage Don Carolis, (2) ditto Don Nicholas, (3) Samaranyake Wirasing Kankanange Don Diyonis, (4) ditto Dondiyas, (5) ditto Don Carolis	do.	3	3 33
7T	Bogahahena	Jasing Arachchige Dingo Appu	Citronella	2	1 32
7U	Galwalahena	(1) Dewamitta Terunnanse of Puwakdandawa, (2) Jasin Arachchige Don Andris, (3) Weerasin Arachchige Dines Hamy of Talahaganwaduwa	do.	2	1 15
7O	Dawatagahahena <i>alias</i> Dewatayawattehena	(1) Kitulgoda Kankanange Don Juwanis, (2) Morakandagamage Santo Hamy	Chena	1	0 29
142A	Jayasingewatta	Don Nicholas Gunasekera Velappuli, Vidane Arachchi	Citronella	0	3 19
147E	Maramandiya	do.	do.	1	1 12
147F	Tennehena <i>alias</i> Kenda-ketiye-hena	(1) Ditto, (2) Nalagamage Baba Hamy	Chena	2	2 37
168C	Bogahahena	(1) Don Nicholas Gunasekera Velappuli, (2) Don Nicholas Wijesinghe Kodikara	do.	6	0 38
168C2	Do.	(1) Don Nicholas Gunasekera Velappuli, Vidane Arachchi, (2) Don Nicholas Wijesekera Kodikara	do.	0	1 13
186A	Makiliyagahahena or Jasingewatta	Don Nicholas Gunasekera Velappuli, Vidane Arachchi	Citronella	1	0 5
265	Katakelagahahena	(1) Pinnagodage Siyadoris, (2) ditto Samel	Garden	0	1 32
265A	Do.	do.	do.	0	1 2
116	Nerawatta <i>alias</i> Galakandewatta	(1) Vidanegamage Dissanhamy, (2) ditto Dineshamy	do.	0	2 11
118	Galakandehena	do.	do.	1	1 19
119	Galakanda <i>alias</i> galawawatta	do.	do.	0	1 14
137D	Galakandehena	(1) Vidanegamage Babunhamy, (2) ditto Dissanhamy, (3) ditto Dineshamy	Chena and citronella	0	1 29
137E	Do.	do.	do.	0	0 20

Lot.	Name of Land.	Name of Claimant.	Description.	Extent.		
				A.	R.	P.
138F	Narangahawatta	Don Nicholas Gunasekera Velappuli, Vidane Arachchi	Chena	0	0	12
138G	Do.	do.	Citronella	0	1	33
138H	Narangahamaditta-atmaga	(1) Don Bastian Dahanayake, (2) Don Nicholas Gunasekera Velappuli, Vidane Arachchi	Garden and factory	1	0	33

Upset price at Rs. 16 to Rs. 50 per acre. Further information regarding these lands can be obtained from the Land Settlement Officer, and plans of them from the Surveyor-General.

Colonial Secretary's Office,
Colombo, April 5, 1921.

GRAEME THOMSON,
Colonial Secretary.

No. 5,934, S. O.—On Friday, May 27, 1921, at 12 noon, the Land Settlement Officer will put up for sale or settlement, at Walasmulla, the under-mentioned portions of Crown land, on the terms authorized by Government. Seven allotments of land situated in the Giruwa pattu west division of the Hambantota District of the Southern Province.

Block survey preliminary plan 264.—Moderawana.

Lot.	Name of Land.	Name of Claimant.	Description.	Extent.		
				A.	R.	P.
74A	Kariwilehena	Kokubhenedige Appu Sinno de Silva of Walasmulla	Citronella	9	2	25
107	Godellehena	(1) Don Bastian Samarakoon Appuhami, (2) Bamunumulla Vitaranage Don Andris, (3) Liyana Patiranage Don Jayan, Vel-Vidane, (4) ditto Gimara, (5) Don Theneris Liyana Patirana, (6) Handugala Kankanage Don Nikulas, all of Moderawana	Chena	2	3	36
157	Medakoratuwa <i>alias</i> Egodaharuppe	(1) Ahangama Liyanage Don Andris, ex Police Officer of Mul-kirigala, (2) Mahagamage Penis of Moderawana, (3) Hewa-kiramage Anagihami of ditto	Garden	1	1	9
227E	Kongahahena	Kattadige Thedo of Okewela	do.	4	2	11
227H	Ambagasaredeniya	do.	do.	1	1	3
269E	Kapukoratuwa	(1) Don Siman Samarasinghe, Vel-Vidane of Moderawana, (2) Liyana Patiranage Don Hendrick of ditto, (3) Munasing Arachchige Don Bastian of ditto	Chena	1	2	24
120H	Pansalewattehena, Maragahahena	Crown	do.	10	3	26

Upset price at Rs. 16 to Rs. 50 per acre. Further information regarding these lands can be obtained from the Land Settlement Officer, and plans of them from the Surveyor-General.

Colonial Secretary's Office,
Colombo, April 5, 1921.

GRAEME THOMSON,
Colonial Secretary.

No. 5,935, S. O.—On Thursday, May 26, 1921, at 9 A.M., the Land Settlement Officer will put up for sale or settlement, at Walasmulla, the under-mentioned portions of Crown land, on the terms authorized by Government. Seven allotments of land situated in the Giruwa pattu west division of the Hambantota District of the Southern Province.

Block survey preliminary plan 236.—Talahaganwaduwa.

Lot.	Name of Land.	Name of Claimant.	Description.	Extent.		
				A.	R.	P.
51	Jambugahawatta	Vidanegamage Juwanis and others	Citronella	0	3	7
93F	Karadiyehena	Yapapatiranage Andris	Chena	1	1	30
108C	Welangahahena	(1) Siribaddanage Dingi Appu, (2) Siribaddana Kankanage Don Davith	do.	0	1	22
108D	Do.	(1) Kulatunge Samel and others, (2) Siribaddana Kankanage Don Davith	Garden	1	0	0
108E	Kamburupitiyewatta	(1) Kulasinge Samel and others, (2) Siribaddana Kankanage Don Davith of Jandura, (3) Yapapatiranage Jayan Hamy, (4) ditto Andris	Citronella	1	0	19
7K	Netolghahena	Kitulgoda Kankanage Balahamy	Garden	0	1	6
7K1	Andanahiriyehehena	Agalakada Arachchige Don Andris	Citronella and cocoonut	0	0	26

Upset price at Rs. 16 to Rs. 50 per acre. Further information regarding these lands can be obtained from the Land Settlement Officer, and plans of them from the Surveyor-General.

Colonial Secretary's Office,
Colombo, April 5, 1921.

GRAEME THOMSON,
Colonial Secretary.

No. 5,936, S. O.—On Friday, May 27, 1921, at 12 noon, the Land Settlement Officer will put up for sale or settlement, at Walasmulla, the under-mentioned portions of Crown land, on the terms authorized by Government. Seven allotments of land situated in the Giruwa pattu west division of the Hambantota District of the Southern Province.

Block survey preliminary plan 271.—Okewela.

Lot.	Name of Land.	Name of Claimant.	Description.	Extent.		
				A.	R.	P.
75	Suriyagahawatta <i>alias</i> Patangiwetagawahena	(1) Wannu Achchi Kankanage Don Dionis, (2) Kodi-tuwakku Arachchige Baba Hamy	Garden	2	3	39
59I	Do.	do.	do.	2	2	32
84B	Migahawatta	(1) Hewagamage Sendris, (2) Jayasekera Kankanage Achchige Don Carolis	Chena and citronella	1	1	5
92	Pinnaketiya	Kankanage Achchige Don Janis	Garden	2	1	29
9A9	Kendeketiyehehena	Crown	Chena	3	2	12
9A9B	Kapukoratuwa	do.	do.	1	2	6
9A9E	Bogahakoratuwa	do.	do.	0	1	18

Upset price at Rs. 16 to Rs. 50 per acre. Further information regarding these lands can be obtained from the Land Settlement Officer, and plans of them from the Surveyor-General.

Colonial Secretary's Office,
Colombo, April 5, 1921.

GRAEME THOMSON,
Colonial Secretary.

No. 5,937, S. O.—On Friday, May 27, 1921, at 12 noon, the Land Settlement Officer will put up for sale or settlement, at Welasmulla, the under-mentioned portions of Crown land, on the terms authorized by Government. Three allotments of land situated in the Giruwa pattu west division of the Hambantota District of the Southern Province.

Lot.	Name of Land.	Description.	Name of Claimant.	Description.	Extent.
14A	Kudagekella	..	Crown and (1) Wannu Arachchige Menikhamine, (2) Weerasinghe Don Nikulas, both of Udugalmote	Chena ..	1 0 22
14B	Do.	..	do.	do. ..	1 2 0
56	Bogahahena, Ittegalahena, Tennepitahena	..	Crown and (1) Jatun Arachchige Don Nikulas of Pottewela, (2) Don Nikulas Wickramanayake of Toraperiya	do. ..	6 3 16*

* Upset price at Rs. 30 per acre.

Upset price at Rs. 16 to Rs. 50 per acre. Further information regarding these lands can be obtained from the Land Settlement Officer, and plans of them from the Surveyor-General.

Colonial Secretary's Office,
Colombo, April 5, 1921.

GRAEME THOMSON,
Colonial Secretary.

LAND ACQUISITION NOTICES.

HAVING been duly directed by the Governor, with the advice of the Executive Council, acting under the provisions of "The Land Acquisition Ordinance of 1876," section 6, to take order for the acquisition of the following land, required for a public purpose, namely, for the construction of the Colombo Goods Yard Extension, to wit:—

Lot.	Name of Land.	Description.	Name of Claimant.	Extent.
1	Captain's Garden	.. Contains portion of a tiled masonry latrine and a small portion of a temporary set of lines	The trustees of the Hindu temple, C. Vaithinathan Chetty, V. Thiagarasha and others	0 0 2.47

I hereby give public notice, as required by section 7, that the Government proposes to take possession of the land. All persons interested in the aforesaid land are hereby required to appear personally or by agent before me at Colombo Kachcheri, on May 9, 1921, at 11 A.M., and to state the nature of their respective interests in the land, and the amount and particulars of their claims to compensation for such interests.

The Kachcheri,
Colombo, April 2, 1921.

J. G. FRASER,
Government Agent.

HAVING been duly directed by the Governor, with the advice of the Executive Council, acting under the provisions of "The Land Acquisition Ordinance of 1876," section 6, to take order for the acquisition of the following lands, required for a public purpose, namely, for a trenching ground for night soil for the Small Town of Kochchikade, to wit:—

Lot.	Name of Land.	Description.	Name of Claimant.	Extent.
1	Millagahawatta	.. Garden contains 49 coconut trees, 33 coconut plants, and 2 jak trees, and a cadjan building	D. Don Abilinu Appuhamy and D. Don Isabellahami	1 0 22.7
1	Do.	.. Garden contains 22 coconut trees	do.	0 3 39.2

I hereby give public notice, as required by section 7, that the Government proposes to take possession of the lands. All persons interested in the aforesaid lands are hereby required to appear personally or by agent before me at Colombo Kachcheri on May 9, 1921, at 11 A.M., and to state the nature of their respective interests in the lands, and the amount and particulars of their claims to compensation for such interests.

The Kachcheri,
Colombo, April 2, 1921.

J. G. FRASER,
Government Agent.

HAVING been duly directed by the Governor, with the advice of the Executive Council, acting under the provisions of "The Land Acquisition Ordinance of 1876," section 6, to take order for the acquisition of the following land, required for a public purpose, namely, for a path to a latrine, to wit:—

Lot.	Name of Land.	Description.	Name of Claimant.	Extent.
v 38	Walawatteidama	.. Path	.. Mr. C. T. Rasanayagam	.. 0 0 1.50

I hereby give public notice, as required by section 7, that the Government proposes to take possession of the land. All persons interested in the aforesaid land are hereby required to appear personally or by agent before me at the Kandy Kachcheri on May 16, 1921, at 2 P.M., and to state the nature of their respective interests in the land, and the amount and particulars of their claims to compensation for such interests.

Kandy Kachcheri,
April 8, 1921.

W. L. KINDERSLEY,
Government Agent.

HAVING been duly directed by the Governor, with the advice of the Executive Council, acting under the provisions of "The Land Acquisition Ordinance of 1876," section 6, to take order for the acquisition of the following lands, required for a public purpose, namely, for deviating the Teldeniya-Duckwari road at the land slip at the 18th mile, to wit:—

Lot.	Name of Land.	Description.	Name of Claimant.	Extent.		
				A.	R.	P.
1	Hurigashenakumbura	.. Paddy field	.. Deltalawagedera Pasindu	.. 0	0	2.86
2	Do.	.. Portion of paddy field	.. do.	.. 0	0	2.87
3	Do.	.. do.	.. Deltalawagedera Dingiri	.. 0	0	3.25
4	Do.	.. Paddy field	.. do.	.. 0	0	0.75
5	Hurigashinnawatta	.. Garden, no cultivation	.. do.	.. 0	0	0.46
6	Do.	.. do.	.. do.	.. 0	0	5.05

I hereby give public notice, as required by section 7, that the Government proposes to take possession of the lands. All persons interested in the aforesaid lands are hereby required to appear personally or by agent before me at the Kandy Kachcheri on May 19, 1921, at 2 P.M., and to state the nature of their respective interests in the lands, and the amount and particulars of their claims to compensation for such interests.

Kandy Kachcheri,
April 8, 1921.

W. L. KINDERSLEY,
Government Agent.

HAVING been duly directed by the Governor, with the advice of the Executive Council, acting under the provisions of "The Land Acquisition Ordinance of 1876," section 6, to take order for the acquisition of the following land, required for a public purpose, namely, for a public latrine, to wit:—

Lot.	Name of Land.	Description.	Name of Claimant.	Extent.		
				A.	R.	P.
1	Aganawalawatta	.. Chena	.. C. Kanagaratnam	.. 0	0	18.2

I hereby give public notice, as required by section 7, that the Government proposes to take possession of the land. All persons interested in the aforesaid land are hereby required to appear personally or by agent before me at Matale Kachcheri on May 9, 1921, at 2 P.M., and to state the nature of their respective interests in the land, and the amount and particulars of their claims to compensation for such interests.

Matale Kachcheri,
April 5, 1921.

C. HARRISON-JONES,
Assistant Government Agent.

HAVING been duly directed by the Governor, with the advice of the Executive Council, acting under the provisions of "The Land Acquisition Ordinance of 1876," section 6, to take order for the acquisition of the following land required for a public purpose, namely, for deviating the reservation between lot r 293 and lot v 293 in preliminary plan 713, to wit:—

Lot.	Name of Land.	Description.	Name of Claimant.	Extent.		
				A.	R.	P.
4	Atampillaivalavu	.. Coconut garden	.. S. Muhamadu Sheriff	.. 0	0	15.5

I hereby give public notice, as required by section 7, that the Government proposes to take possession of the land. All persons interested in the aforesaid land are hereby required to appear personally or by agent before me at Trincomalee on April 25, 1921, at 10 A.M. and to state the nature of their respective interests in the land, and the amount and particulars of their claims to compensation for such interests.

Trincomalee Kachcheri,
March 10, 1921.

H. M-M. MOORE,
Assistant Government Agent.

HAVING been duly directed by the Governor, with the advice of the Executive Council, acting under the provisions of "The Land Acquisition Ordinance of 1876," section 6, to take order for the acquisition of the following lands required for a public purpose, namely, for building a bridge over the Ambare-ela on the Mawatagama-Barandara road, to wit:—

Lot.	Name of Land.	Description.	Name of Claimant.	Extent.		
				A.	R.	P.
2	Lindapitiya estate	.. Coconut garden	.. Mrs. A. M. Abeysekara of Kurunegala	.. 0	0	8.7
4	Do.	.. do.	.. do.	.. 0	0	20

I hereby give public notice, as required by section 7, that the Government proposes to take possession of the lands. All persons interested in the aforesaid lands are hereby required to appear personally or by agent before me at the Kurunegala Kachcheri on April 30, 1921, at 1 P.M., and to state the nature of their respective interests in the lands, and the amount and particulars of their claims to compensation for such interests.

Kurunegala Kachcheri,
April 5, 1921.

C. R. CUMBERLAND,
Government Agent.

HAVING been duly directed by the Governor, with the advice of the Executive Council, acting under the provisions of "The Land Acquisition Ordinance of 1876," section 6, to take order for the acquisition of the following lands required for a public purpose, namely, for building a carpentry school at Pilessa, to wit:—

Lot.	Name of Land.	Description.	Name of Claimant.	Extent.		
				A.	R.	P.
1	Palkadepillewa	.. Coconut garden with portions of 2 mud boutiques	.. Louis Fernando of Pilessa	.. 0	1	4.1
2	Do.	.. do.	.. do.	.. 0	0	6.1

I hereby give public notice, as required by section 7, that the Government proposes to take possession of the lands. All persons interested in the aforesaid lands are hereby required to appear personally or by agent before me at Kurunegala on April 30, 1921, at 12 noon, and to state the nature of their respective interests in the lands, and the amount and particulars of their claims to compensation for such interests.

Kurunegala Kachcheri,
April 5, 1921.

C. R. CUMBERLAND,
Government Agent.

HAVING been duly directed by the Governor, with the advice of the Executive Council, acting under the provisions of "The Land Acquisition Ordinance of 1876," section 6, to take order for the acquisition of the following lands required for a public purpose, namely, for an Infectious Diseases Hospital, to wit:—

Lot.	Name of Land.	Preliminary plan 3,024. Village—Rakwana.		Name of Claimant.	Extent.
		Description.			
1	Demodarahena	.. Chena contains jak, coconut, &c.	..	P. A. Anandahami	2 2 12.48
2	Demodarahena	.. Chena	..	P. A. Jayatuhami and others	0 1 7.27
3	Panwila	.. Deniya	..	P. A. Jayatuhami and another	0 1 24.26
4	Migaswattedeniya	.. do.	..	Heirs of late Dr. Kotalawala	0 2 14.31

I hereby give public notice, as required by section 7, that the Government proposes to take possession of the lands. All persons interested in the aforesaid lands are hereby required to appear personally or by agent before me at Rakwana resthouse on May 3, 1921, at 3 P.M., and to state the nature of their respective interests in the lands, and the amount and particulars of their claims to compensation for such interests.

Ratnapura Kacheheri,
April 2, 1921.

G. F. R. BROWNING,
Government Agent.

HAVING been duly directed by the Governor, with the advice of the Executive Council, acting under the provisions of "The Land Acquisition Ordinance of 1876," section 6, to take order for the acquisition of the following land required for a public purpose, namely, as a site for the construction of cooly lines, 63rd mile, Kendangamuwa-Pelmadulla road, to wit:—

Lot.	Name of Land.	Advance extract No. 1 of block survey preliminary plan 208. Village—Lellopitiya.		Name of Claimant.	Extent.
		Description.			
1	Wawulgawatta	.. Old jak, arecanut, coco, and young rubber	..	D. F. N. Karunaratne	0 1 28.7

I hereby give public notice, as required by section 7, that the Government proposes to take possession of the land. All persons interested in the aforesaid land are hereby required to appear personally or by agent before me at Ratnapura Kacheheri, on May 2, 1921, at 1.30 P.M., and to state the nature of their respective interests in the land, and the amount and particulars of their claims to compensation for such interests.

Ratnapura Kacheheri,
April 2, 1921.

G. F. R. BROWNING,
Government Agent.

HAVING been duly directed by the Governor, with the advice of the Executive Council, acting under the provisions of "The Land Acquisition Ordinance of 1876," section 6, to take order for the acquisition of the following lands, required for a public purpose, namely, for a site for cooly lines and compound thereto, to wit:—

Lot.	Name of Land.	Supplement A to final village plan 110. Village—Mottappuliya.		Name of Claimant.	Extent.
		Description.			
1A	Pindeniyeawatta	.. Cooly line	..	U. Kuppattamby Hajjar	0 0 22
1L	Welipillewekumbura	.. Garden	..	K. John	0 0 6.4
1M	Pindeniyeawatta	.. do.	..	U. Kuppattamby Hajjar	0 0 17.87
1N	Pindeniyeawattepillawatta	.. Field	..	do.	0 0 19

I hereby give public notice, as required by section 7, that the Government proposes to take possession of the lands. All persons interested in the aforesaid lands are hereby required to appear personally or by agent before me at Kegalla, on April 29, 1921, at 10.30 A.M., and to state the nature of their respective interests in the lands, and the amount and particulars of their claims to compensation for such interests.

Kegalla Kacheheri,
April 1, 1921.

MERVYN JOSEPH,
Acting Assistant Government Agent.