

# Ceylon Government Gazette

Published by Authority.

No. 7,170 — FRIDAY, APRIL 22, 1921.

## Part III.—Lands.

*Separate paging is given to each Part in order that it may be filed separately.*

	PAGE		PAGE		PAGE
Land Settlement Notices :—		Land Sales by the Government Agents :—		Land Sales by the Settlement Officer :—	
Final Orders ..	575	North-Western Province ..	—	Northern Province ..	—
Preliminary Notices ..	588	North-Central Province ..	610	Eastern Province ..	—
Land Sales by the Government Agents :—		Province of Uva ..	—	North-Western Province ..	613
Western Province ..	—	Province of Sabaragamuwa ..	—	North-Central Province ..	—
Central Province ..	609	Land Sales by the Settlement Officer :—		Province of Uva ..	—
Southern Province ..	—	Western Province ..	—	Province of Sabaragamuwa ..	—
Northern Province ..	—	Central Province ..	—	Land Acquisition Notices ..	613
Eastern Province ..	—	Southern Province ..	—	Land Resumption Notices ..	—

### FINAL ORDERS.

Hambantota S. O. No. 1,654.

Order under Section 2 of "The Waste Lands Ordinances of 1897, 1899, 1900, and 1903,"  
declaring Lands to be Crown Property.

In the matter of the lands commonly called or known as Thelembugahawatta (road reservation) and Katupilalandeyaya, situate in the village of Pattiapola, in the West Giruwa pattu of the Hambantota District, in the Southern Province, and of "The Waste Lands Ordinances of 1897, 1899, 1900, and 1903."

THE notice required by section 1 of "The Waste Lands Ordinances of 1897, 1899, 1900, and 1903," having been duly published in manner prescribed by that section in respect of the above-named lands (*vide* Notice No. 7,479), and no claim having been made to the said lands or to any interest therein, within the period of three months from the date specified in the said notice, I, Maxwell MacLagan Wedderburn, Special Officer appointed under section 28 of the said Ordinances, under and by virtue of the powers vested in me in that behalf by section 2 of the said Ordinances, do hereby on this 26th day of February, 1921, order and declare that the said lands, as more fully described herein below, situate in the village of Pattiapola, in the West Giruwa pattu of the Hambantota District, in the Southern Province, and shown as lots 120G and 191 in block survey preliminary plan 259, and in the annexed diagrams, and containing in extent 47 acres 1 rood and 22 perches, are the property of the Crown.


*Description of the Lands referred to.*

The following lots situated in the village of Pattiapola, in the West Giruwa pattu of the Hambantota District, in the Southern Province, as described in the annexed diagrams :—

I.—Block survey preliminary plan 259.

Lot.	Name of Land.	Extent, A. R. P.
120 G ..	Thelembugahawatta (road reservation)	0 0 24

and bounded as follows : on the north by T. P. 218,863; on the east by a road reservation declared to be the property of the Crown under the Waste Lands Ordinances; on the south by a road; on the west by a road reservation declared to be the property of the Crown under the Waste Lands Ordinances.



Surveyor-General's Office,  
Colombo, December 10, 1919.

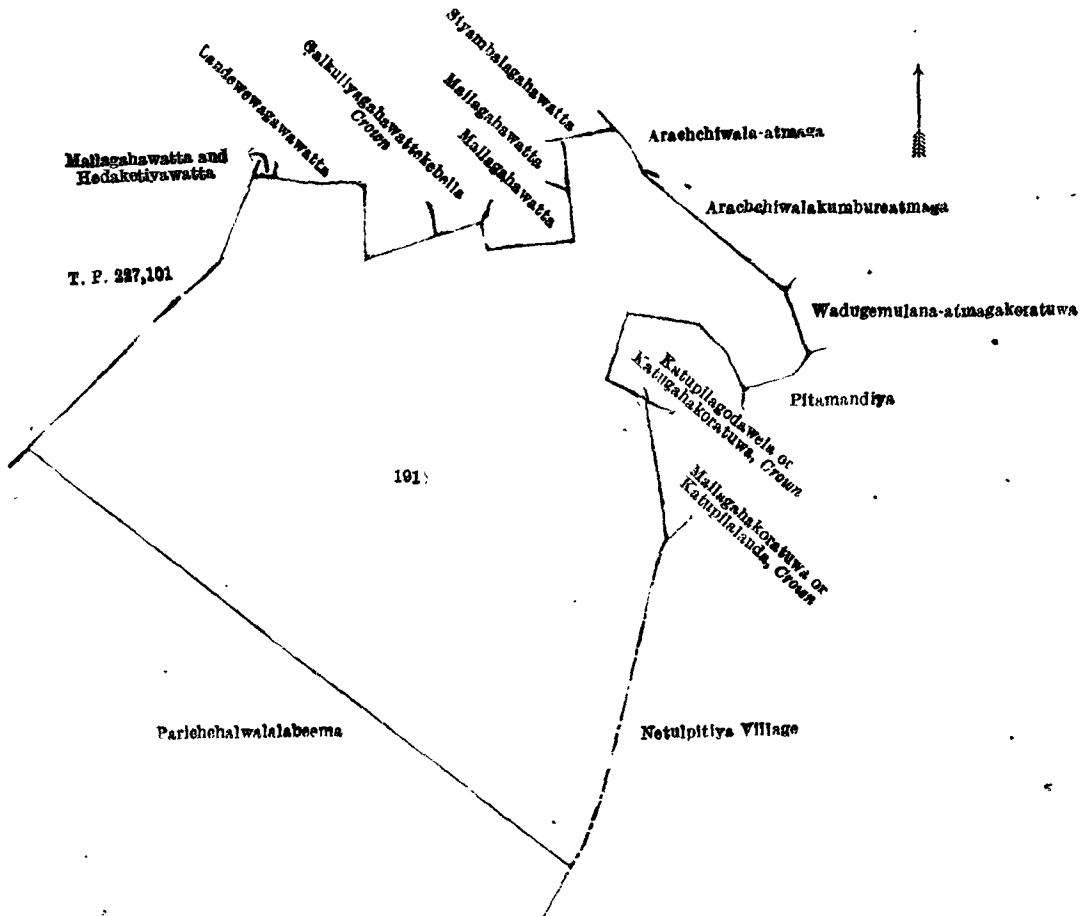
Scale of 8 Chains to an Inch.

H. P. HARRISON,  
for Surveyor-General.

## II.—Block survey preliminary plan 259.

Lot.	Name of Land.	Extent, A. R. P.
191	Katupilalandyaya	47 0 38

and bounded as follows: on the north by Mailagahawatta and Hedaketiawatta claimed by Senaratarachchige Don Juwanis, Landewewagawawatta granted at half-improved value, Galkuliyagahawattekebella belonging to the Crown, Mailagahawatta claimed by Kalu Badanage Odoris, Siyambalagahawatta claimed by Kalu Badanage Abran and others; on the east by Arachchiwala-atmaga claimed by Don Nicholas Albert Wickramasinghe and others, Arachchiwalakumbureatmage claimed by Don Nicholas Albert Wickramasinghe and others, Wadugemulana-atmagakoratuwa claimed by Yahapahuwanni Wickramanayaka Balahamine, Pitamandiya claimed by Don Nicholas Abeygoonewardena and others, Katupilagodawela or Katugahakoratuwa declared to be the property of the Crown under the Waste Lands Ordinances, Mailagahakoratuwa or Katupilalanda declared to be the property of the Crown under the Waste Lands Ordinances, the village limit of Netulpitiya; on the south by Parichchalwalalabeema claimed by Jayawarna Achchige Don Allis and others; on the west by Parichchalwalalabeema claimed by Jayawarna Achchige Don Allis and others, T. P. 227,101.



Surveyor-General's Office,  
Colombo, November 22, 1919.

Scale of 8 Chains to an Inch.

H. P. HARRISON,  
for Surveyor-General.

February 26, 1921.

M. M. WEDDERBURN,  
Special Officer.

### Kurunegala S. O. No. 3,076.

#### Order under Section 2 of "The Waste Lands Ordinances of 1897, 1899, 1900, and 1903," declaring Lands to be Crown Property.

In the matter of the lands commonly called or known as reservation for road, situate in the village of Ratmalawala, in the Yagam pattu korale of the Katugampola hatpattu of the Kurunegala District, in the North-Western Province, and of "The Waste Lands Ordinances of 1897, 1899, 1900, and 1903."

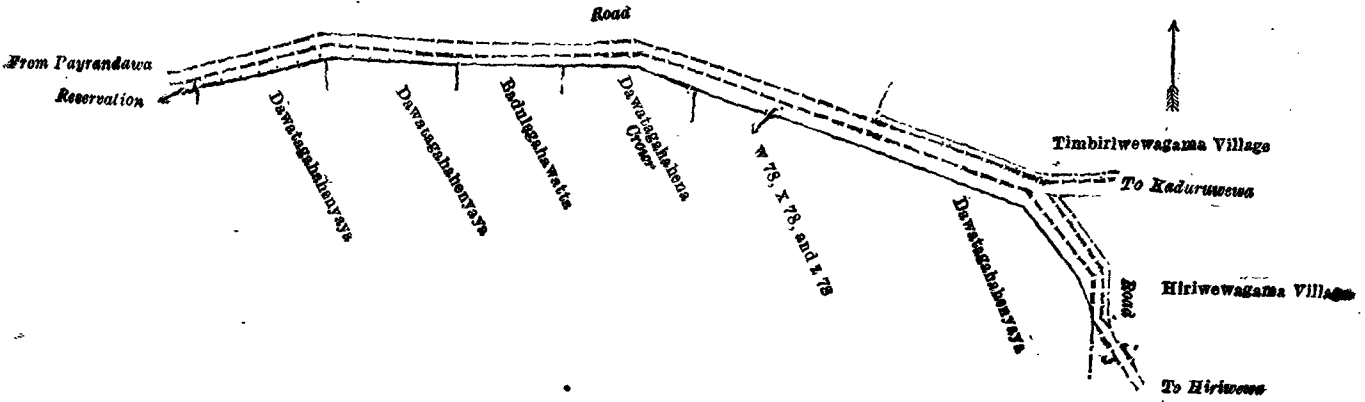
THE notice required by section 1 of "The Waste Lands Ordinances of 1897, 1899, 1900, and 1903," having been duly published in manner prescribed by that section in respect of the above-named lands (*vide* Notice No. 7,610), and no claim having been made to the said lands or to any interest therein within the period of three months from the date specified in the said notice, I, Norman Albert Hampton, Special Officer appointed under section 28 of the said Ordinances, under and by virtue of the powers vested in me in that behalf by section 2 of the said Ordinances, do hereby on this 28th day of February, 1921, order and declare that the said lands, as more fully described herein below, situate in the village of Ratmalawala, in the Yagam pattu korale of the Katugampola hatpattu of the Kurunegala District, in the North-Western Province, and shown as lots w 78, x 78, and z 78 in preliminary plan 4,367, and in the annexed diagram, and containing in extent 2 roods and 18 perches, are the property of the Crown.

*Description of the Lands referred to.*

The following lots situated in the village of Ratmalawala, in the Yagam pattu korale of the Katugampola hatpattu of the Kurunegala District, in the North-Western Province, as described in the annexed diagram:—

Lot.	Name of Land.	Extent, A. R. P.
w 78 ..	Reservation for road	0 0 26
x 78 ..	Do.	0 1 25
z 78 ..	Do.	0 0 7
		0 2 18

and bounded as follows: on the north by the road from Payrandawa to Kaduruwewa; on the east by the road from Payrandawa to Hiriwewa; on the south by Dawatagahahenyaya claimed by Don Jusey Jayatunga Appuhamy, Dawatagahahena belonging to the Crown, Badullagahawatta claimed by Don Jusey Jayatunga Appuhamy, Dawatagahahenyaya claimed by Don Jusey Jayatunga Appuhamy; on the west by the reservation.



Surveyor-General's Office,  
Colombo, April 28, 1920.

Scale of 4 Chains to an Inch.

C. R. LUNDIE,  
for Surveyor-General.

February 28, 1921.

N. A. HAMPTON,  
Special Officer.

**Kurunegala S. O. No. 3,077.**

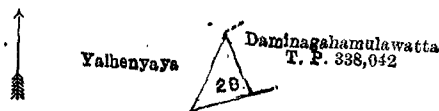
**Order under Section 2 of "The Waste Lands Ordinances of 1897, 1899, 1900, and 1903," declaring Land to be Crown Property.**

In the matter of the land commonly called or known as Kajugahamulawatta, situate in the village of Egodagedera, in the Giratalane korale of the Dewamedhi hatpattu of the Kurunegala District, in the North-Western Province, and of "The Waste Lands Ordinances of 1897, 1899, 1900, and 1903."

THE notice required by section 1 of "The Waste Lands Ordinances of 1897, 1899, 1900, and 1903," having been duly published in manner prescribed by that section in respect of the above-named land (*vide* Notice No. 7,612), and no claim having been made to the said land or to any interest therein, within the period of three months from the date specified in the said notice, I, Norman Albert Hampton, Special Officer appointed under section 28 of the said Ordinances, under and by virtue of the powers vested in me in that behalf by section 2 of the said Ordinances, do hereby on this 28th day of February, 1921, order and declare that the said land, as more fully described herein below, situate in the village of Egodagedera, in the Giratalane korale of the Dewamedhi hatpattu of the Kurunegala District, in the North-Western Province, and shown as lot 28 in block survey preliminary plan 1,759, and in the annexed diagram, and containing in extent 14 perches, is the property of the Crown.

*Description of the Land referred to.*

The land commonly called or known as Kajugahamulawatta, situated in the village of Egodagedera, in the Giratalane korale of the Dewamedhi hatpattu of the Kurunegala District, in the North-Western Province, containing in extent 14 perches, shown as lot 28 in block survey preliminary plan 1,759, and in the annexed diagram: and bounded as follows; on the north by Yalhenyaya claimed by Malmitihamilage Appuhami and others, Daminagahamulawatta sold by the Crown (T. P. 338,042); on the east by Daminagahamulawatta sold by the Crown (T. P. 338,042); on the south and west by Yalhenyaya claimed by Malmitihamilage Appuhami and others.



Surveyor-General's Office,  
Colombo, August 18, 1920.

Scale of 4 Chains to an Inch.

F. J. SALMON,  
for Acting Surveyor-General.

February 28, 1921.

N. A. HAMPTON,  
Special Officer.

## Kurunegala S. O. No. 3,078.

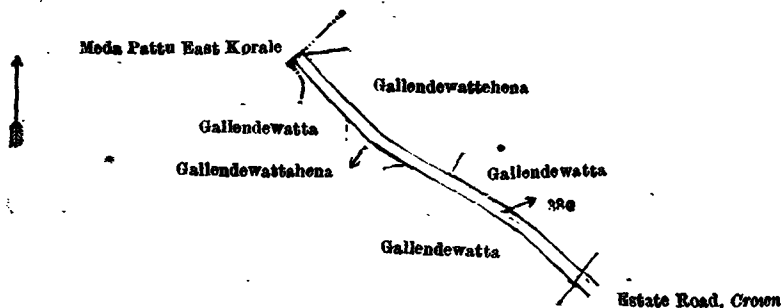
Order under Section 2 of "The Waste Lands Ordinances of 1897, 1899, 1900, and 1903,"  
declaring Land to be Crown Property.

In the matter of the land commonly called or known as Gallendewattepara, situate in the village of Riligala, in the Udukaha korale west of the Dambadeni hatpattu of the Kurunegala District, in the North-Western Province, and "The Waste Lands Ordinances of 1897, 1899, 1900, and 1903."

THE notice required by section 1 of "The Waste Lands Ordinances of 1897, 1899, 1900, and 1903," having been duly published in manner prescribed by that section in respect of the above-named land (*vide* Notice No. 7,616), and no claim having been made to the said land or to any interest therein, within the period of three months from the date specified in the said notice, I, Norman Albert Hampton, Special Officer appointed under section 28 of the said Ordinances, under and by virtue of the powers vested in me in that behalf by section 2 of the said Ordinances, do hereby on this 28th day of February, 1921, order and declare that the said land, as more fully described herein below, situate in the village of Riligala, in the Udukaha korale west of the Dambadeni hatpattu of the Kurunegala District, in the North-Western Province, and shown as lot 38G in block survey preliminary plan 558, and in the annexed diagram, and containing in extent 28 perches, is the property of the Crown.

*Description of the Land referred to.*

The land commonly called or known as Gallendewattepara, situated in the village of Riligala, in the Udukaha korale west of the Dambadeni hatpattu of the Kurunegala District, in the North-Western Province, containing in extent 28 perches, shown as lot 38G in block survey preliminary plan 558, and in the annexed diagram, and bounded as follows: on the north by Gallendewattehena claimed by Wijesinghe Herat Mudiyansele Kiri Menika and others; on the east by Gallendewatta claimed by Wijesinghe Herat Mudiyansele Kiri Menika and others, estate road claimed by the Crown; on the south by Gallendewatta claimed by Wijesinghe Herat Mudiyansele Kiri Menika and others; on the west by Gallendewattahena claimed by Wijesinghe Herat Mudiyansele Kiri Menika and others, Gallendewatta claimed by ditto, the boundary of Meda pattu korale east.



Surveyor-General's Office,  
Colombo, July 9, 1920.

Scale of 4 Chains to an Inch.

F. J. SALMON,  
for Acting Surveyor-General.

February 28, 1921.

N. A. HAMPTON,  
Special Officer.

## Kurunegala S. O. No. 3,079.

Order under Section 2 of "The Waste Lands Ordinances of 1897, 1899, 1900, and 1903,"  
declaring Lands to be Crown Property.

In the matter of the lands commonly called or known as Pita-ela (stream), Meegahahena, &c., situate in the village of Pallegama, in the Giratalane korale of the Dewamedhi hatpattu of the Kurunegala District, in the North-Western Province, and of "The Waste Lands Ordinances of 1897, 1899, 1900, and 1903."

THE notice required by section 1 of "The Waste Lands Ordinances of 1897, 1899, 1900, and 1903," having been duly published in manner prescribed by that section in respect of the above-named lands (*vide* Notice No. 7,611), and no claim having been made to the said lands or to any interest therein within the period of three months from the date specified in the said notice, I, Norman Albert Hampton, Special Officer appointed under section 28 of the said Ordinances, under and by virtue of the powers vested in me in that behalf by section 2 of the said Ordinances, do hereby on this 28th day of February, 1921, order and declare that the said lands, as more fully described herein below, situate in the village of Pallegama, in the Giratalane korale of the Dewamedhi hatpattu of the Kurunegala District, in the North-Western Province, and shown as lots 7, 24, 25, 26, 27, 64, 1C, 9J, 10A, 11A, 15, 16, 17, 19, 21, 29A, 30, 34, 36, 37, 38, 43, 51, 54, and 69B, in block survey preliminary plan 1,762 and in the annexed diagrams, and containing in extent 73 acres 2 roods and 33 perches, are the property of the Crown.

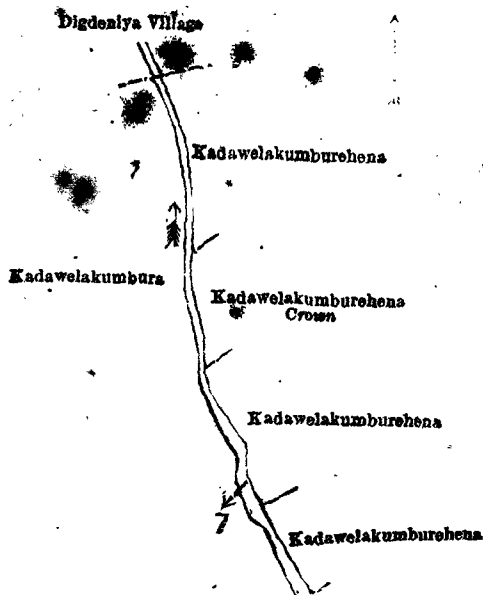
*Description of the Lands referred to.*

The following lots situated in the village of Pallegama, in the Giratalane korale of the Dewamedhi hatpattu of the Kurunegala District, in the North-Western Province, as described in the annexed diagrams:—

## I.—Block survey preliminary plan 1,762.

Lot.	Name of Land.	Extent, A. R. P.
7	Pita-ela (stream)	0 0 29

and bounded as follows: on the north by the village limit of Digdeniya; on the east by Kadawelakumburehena sold by the Crown, Kadawelakumburehena sold by the Crown; on the south and west by Kadawelakumbura claimed by Karunanayaka Mudiyansele Muttu Menika and others.



Surveyor-General's Office,  
Colombo, April 21, 1920.

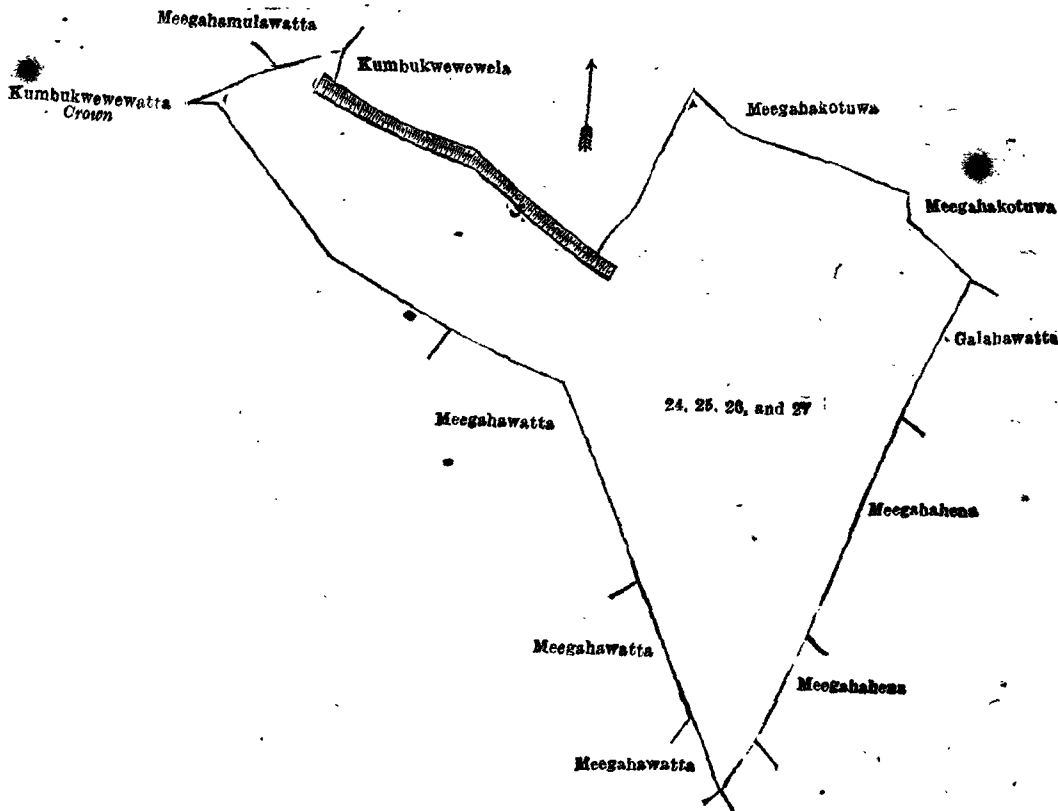
Scale of 4 Chains to an Inch.

F. J. SALMON,  
for Acting Surveyor-General.

II.—Block survey preliminary plan 1,762.

Lot.	Name of Land.	Extent, A. R. P.	Lot.	Name of Land.	Extent, A. R. P.
24	Meegahahena	6 1 7	27	Kumbukwewawatta	0 0 19
25	Maragahamulahena	0 0 11			
26	Kumbukwewa (tank)	2 2 14			9 0 11

and bounded as follows: on the north by Kumbukwewawatta belonging to the Crown, Meegahamulawatta claimed by Karunanayaka Mudiyansele Ukku Banda and others, Kumbukwewela claimed by Karuwa Mudiyansele Randohami and others, Meegahakotuwa claimed by Karunanayaka Mudiyansele Appuhami and others, Meegahakotuwa claimed by Disanayaka Mudiyansele Kiri Menika and others; on the east by Galahawatta claimed by Rajapaksa Pedidurayalage Kiriya and others, Meegahahena claimed by Wannitilaka Herat Mudiyansele Kapuruhamy, Meegahahena sold by the Crown; on the south by Meegahahena sold by the Crown, Meegahawatta claimed by Herat Mudiyansele Mudalihamy, ex Korale Arachchi; on the west by Meegahawatta sold by the Crown, Kumbukwewawatta belonging to the Crown.



Surveyor-General's Office,  
Colombo, April 21, 1920.

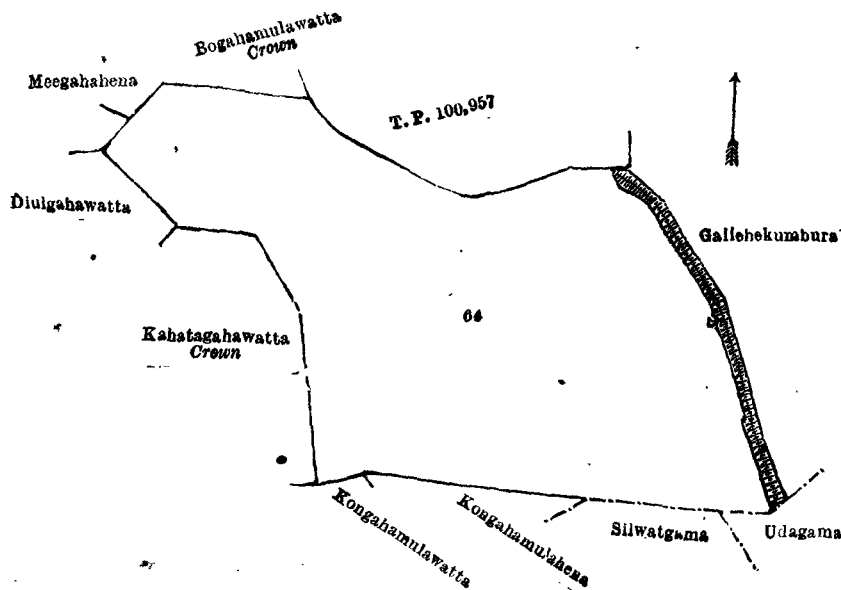
Scale of 4 Chains to an Inch.

F. J. SALMON,  
for Acting Surveyor-General.

III.—Block survey preliminary plan 1,762.

Lot.	Name of Land.	Extent, A. R. P.
64	Galawewa (tank and bund)	7 0 11

and bounded as follows : on the north by Bogahamulawatta belonging to the Crown, T. P. 100,957 ; on the east by Gallehekumbura claimed by Velvegedararalage Mudalihami and others ; on the south by the village limits of Udagama and Silwatgama, Kongahamulawatta sold by the Crown, Kongahamulawatta sold by the Crown ; on the west by Kahatagahawatta belonging to the Crown, Diulgahawatta sold by the Crown, Meegahahena sold by the Crown.



Surveyor-General's Office,  
Colombo, April 21, 1920.

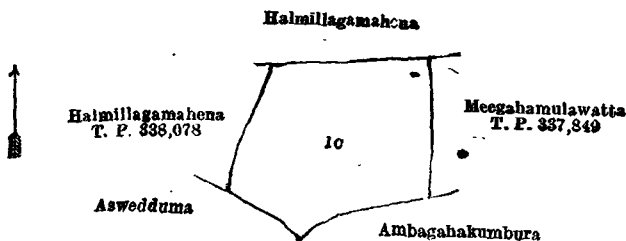
Scale of 4 Chains to an Inch.

F. J. SALMON,  
for Acting Surveyor-General.

IV.—Block survey preliminary plan 1,762.

Lot.	Name of Land.	Extent, A. R. P.
10	Halmillagamahena	1 0 36

and bounded as follows : on the north by Halmillagamahena sold by the Crown ; on the east by Meegahamulawatta sold by the Crown (T. P. 337,849) ; on the south by Ambagahakumbura claimed by Ranasinghe Mudiyansele Dingiri Menika and others, Aswedduma claimed by Karunanayaka Mudiyansele Dingiri Menika and another ; on the west by Halmillagamahena sold by the Crown (T. P. 338,078).



Surveyor-General's Office,  
Colombo, June 30, 1920.

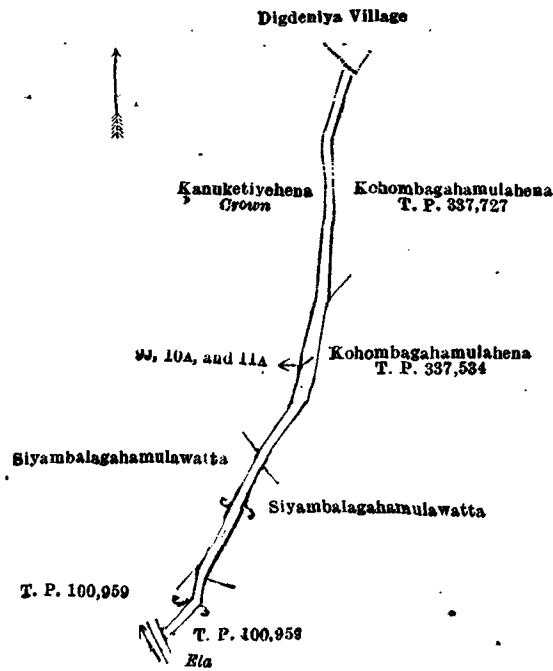
Scale of 4 Chains to an Inch.

G. K. THORNHILL,  
for Acting Surveyor-General.

V.—Block survey preliminary plan 1,762.

Lot.	Name of Land.	Extent, A. R. P.
9J	Para (cart track)	0 0 32
10A	Para ( do. )	0 0 11
11A	Para ( do. )	0 0 6
		0 1 9

and bounded as follows : on the north by the village limit of Digdeniya ; on the east by Kohombagamulahena sold by the Crown (T. P. 337,727), Kohombagamulahena sold by the Crown (T. P. 337,534), Siyambalagamulawatta claimed by Karunanayaka Mudiyansele Banda and others, T. P. 100,959 ; on the south by an ela ; on the west by T. P. 100,959, Siyambalagamulawatta claimed by Karunanayaka Mudiyansele Banda and others, Kanuketiyehena belonging to the Crown.



Surveyor-General's Office,  
Colombo, June 30, 1920.

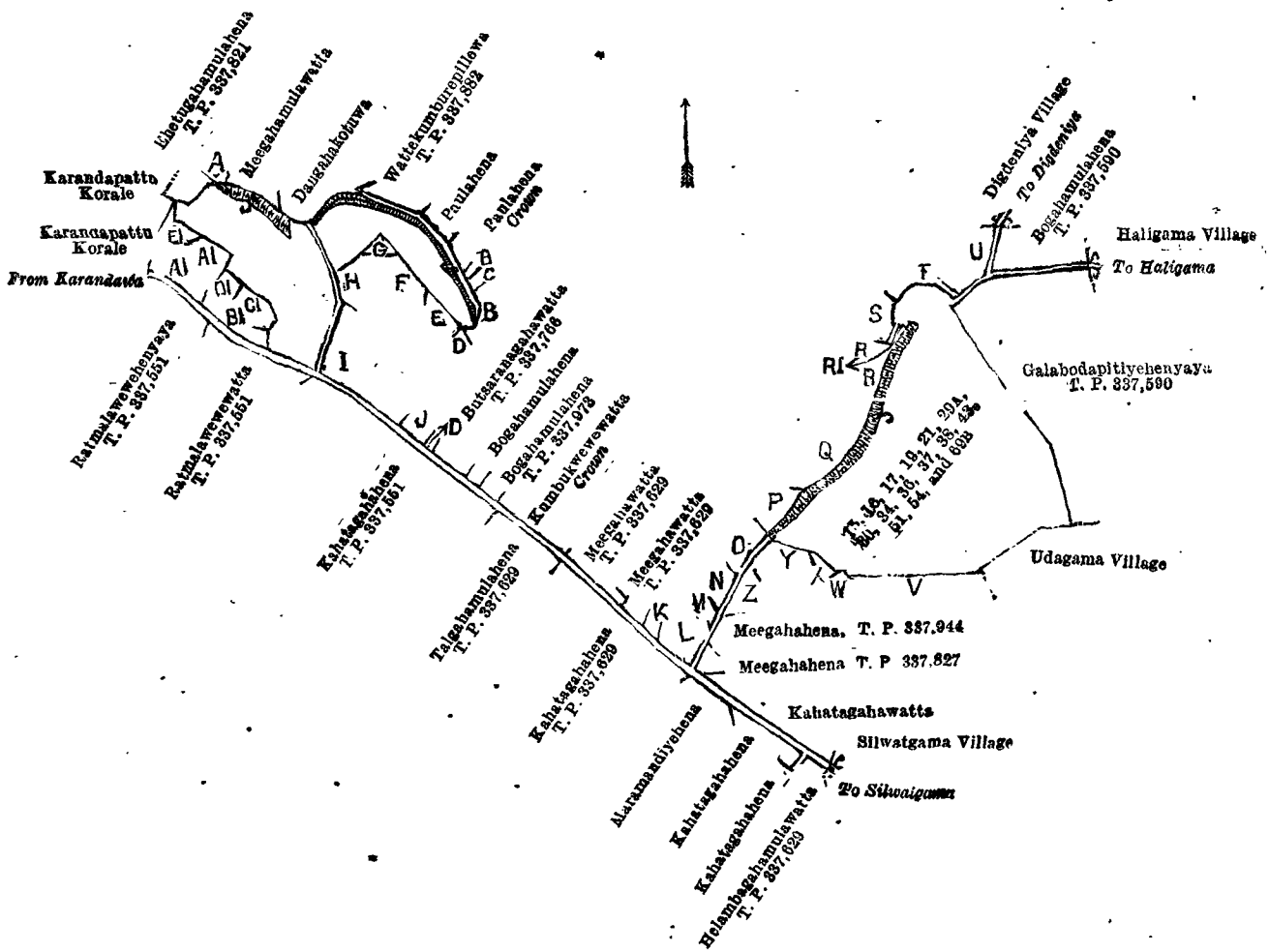
Scale of 4 Chains to an Inch.

G. K. THORNHILL,  
for Acting Surveyor-General.

VI.—Block survey preliminary plan 1,762.

Lot.	Name of Land.	Extent, A. R. P.	Lot.	Name of Land.	Extent, A. R. P.
15 ..	Kanuketiyehehenyaya (reservation for bund)	0 1 2	37 ..	Etadombagahamulawatta	3 3 21
16 ..	Ela ..	0 2 25	38 ..	Do. (reservation for bund)	0 0 26
17 ..	Road ..	0 0 13	43 ..	Galwewa (tank and bund)	5 2 36
19 ..	Do. ..	0 1 29	51 ..	Ratmalawewapitiya ..	0 3 4
21 ..	Pallegamawewa (tank and bund)	33 2 27	54 ..	Road ..	3 2 19
29A ..	Siyambalawehena ..	0 3 25	69B ..	Kahatagahahena (reservation for road)	0 0 4
30 ..	Wattekumburepillewa (reservation for bund)	0 2 26			55 3 17
34 ..	Siyambalagahawewa (tank and bund)	4 3 0			
36 ..	Road ..	0 1 0			

and bounded as follows: on the north by Ehetugahamulawatta sold by the Crown (T. P. 337,821), Kongahamulawatta claimed by Karunanayaka Mudiyansele Randohamy and another, Meegahamulawatta claimed by Appu Naidelage Punchia Manamali, Dangahakotuwa claimed by Karunanayaka Mudiyansele Ausadahamy and others, Wattekumburepillewa sold by the Crown (T. P. 337,882), Paulahena sold by the Crown, Paulahena belonging to the Crown, Weerategalagawahena sold by the Crown (T. P. 337,822), Paulahenewatta sold by the Crown (T. P. 337,822), Weerategalagawahena sold by the Crown (T. P. 337,822), Weerategalapaulahena belonging to the Crown, Siyambalawehena belonging to the Crown, Siyambalawehena sold by the Crown (T. P. 337,879), Siyambalawewatta belonging to the Crown, Siyambalawehena sold by the Crown, Dangahamulawatta belonging to the Crown, Weerategalagawawatta belonging to the Crown, Weerategalapaulahena belonging to the Crown, Butsaranagahawatta sold by the Crown (T. P. 337,766), Bogahamulawatta sold by the Crown, Bogahamulawatta sold by the Crown (T. P. 337,973), Kumbukwewewatta belonging to the Crown, Meegahawatta sold by the Crown (T. P. 337,629), Meegahawatta claimed by Kawanna Muttusamy, Kahatagahamulawatta sold by the Crown (T. P. 337,943), Meegahahena sold by the Crown (T. P. 337,943), Meegahahena sold by the Crown (T. P. 338,029), Meegahahena belonging to the Crown, Galahawatta claimed by Rajapaksa Pedidurayalage Kiriya and others, Ambalan-kumbura claimed by Panambara Mudiyansele Ungu Naide and others, Mahawela claimed by Dissanayaka Mudiyansele Kiri Menika and others, Godawana claimed by Karunanayaka Mudiyansele Mutumenika and others, Mahawela claimed by Dissanayaka Mudiyansele Kiri Menika and others, Godawana claimed by Karunanayaka Mudiyansele Mutu Menika and others, Kanuketiyehehenyaya sold by the Crown (T. P. 337,534), Kohombagahamulawatta sold by the Crown (T. P. 337,534), the village limit of Digdeniya; on the east by Bogahamulawatta sold by the Crown (T. P. 337,590), the village limit of Haligama, Galabodapitiyehenyaya sold by the Crown (T. P. 337,590), the village limit of Udagama, Galleh-kumbura claimed by Vilvagederaralage Mudalihamy and others, T. P. 100,957, Palupansalwattahena sold by the Crown (T. P. 336,915), Bogahamulawatta belonging to the Crown, Meegahahena sold by the Crown (T. P. 337,754), Meegahahena sold by the Crown (T. P. 337,944), Meegahahena sold by the Crown (T. P. 337,827) Kahatagahawatta sold by the Crown, the village limit of Silvatgama; on the south by Helambagahamulawatta sold by the Crown (T. P. 337,629), Kahatagahahena sold by the Crown, Maramandiyehena sold by the Crown, Kahatagahahena sold by the Crown (T. P. 337,629), Tal-gahamulawatta sold by the Crown (T. P. 337,629); on the west by Kahatagahahena sold by the Crown (T. P. 337,551), Ratmalawewewatta sold by the Crown (T. P. 337,551), Ratmalawewehenyaya sold by the Crown (T. P. 337,551), the boundary of the Karanda pattu korale, Kongahamulawatta sold by the Crown (T. P. 337,823), Dangahamulawatta belonging to the Crown, Ratmalwewekotuwa belonging to the Crown, Kongahamulawatta sold by the Crown (T. P. 337,823), Kongahamulawatta sold by the Crown (T. P. 337,823), the boundary of the Karanda pattu korale.



- |   |                                    |    |                                      |
|---|------------------------------------|----|--------------------------------------|
| A | Kongahamulawatta                   | Q  | Ambalankumbura                       |
| B | Weerategalagawahena, T. P. 337,822 | R  | Mahawela                             |
| C | Paulahenewatta, T. P. 337,822      | R1 | Godawana                             |
| D | Weerategalapaulahena, Crown        | S  | Godawana                             |
| E | Siyambalawehena, Crown             | T  | Kanuketiyeheyaya, T. P. 337,534      |
| F | Siyambalawehena, T. P. 337,879     | U  | Kohombagahamulawatta, T. P. 337,534  |
| G | Siyambalawewewatta, Crown          | V  | Gallehakumbura                       |
| H | Siyambalawehena                    | W  | T. P. 100,957                        |
| I | Dangahamulawatta, Crown            | X  | Palupansalwattehenena, T. P. 336,915 |
| J | Weerategalagawahatta, Crown        | Y  | Bogahamulawatta, Crown               |
| K | Meegahawatta                       | Z  | Meegahahena, T. P. 337,754           |
| L | Kahatagahamulawatta, T. P. 337,943 | A1 | Kongahamulawatta, T. P. 337,828      |
| M | Meegahahena, T. P. 337,943         | B1 | Dangahamulawatta, Crown              |
| N | Meegahahena, T. P. 338,029         | C1 | Dangahamulawatta, Crown              |
| O | Meegahahena, Crown                 | D1 | Ratmalawewekotuwa, Crown             |
| P | Galawahatta                        | E1 | Kongahamulawatta, T. P. 337,823      |

Surveyor-General's Office,  
Colombo, June 30, 1920.

Scale of 16 Chains to an Inch.

G. K. THORNHILL,  
for Acting Surveyor-General.

N. A. HAMPTON,  
Special Officer.

February 28, 1921.

**Puttalam S. O. No. 45.**

**Order under Section 4, Sub-section (1), of "The Waste Lands Ordinances of 1897, 1899, 1900, and 1903," declaring Lands to be Crown Property.**

In the matter of the lands commonly called or known as part of Ratambala-oya (stream), Adamkotuwekele (reservation for Ratambala-oya), &c., situate in the village of Wetiya, in the Kumarapallam pattu korale of the Demala hatpattu of the Puttalam District, in the North-Western Province, and of "The Waste Lands Ordinances of 1897, 1899, 1900, and 1903."

WHEREAS in pursuance of section 1 of the said Ordinances it was duly notified on the 14th day of February, 1919, that if no claim to the lands commonly called or known as part of Ratambala-oya (stream), Adamkotuwekele (reservation for Ratambala-oya), &c., situate in the village of Wetiya, in the Kumarapallam pattu korale of the Demala hatpattu of the Puttalam District, in the North-Western Province, containing in extent 319 acres and 24 perches, and sown as lots 1, 1½, 2, 3, 4, 5, 6, 7, 8, 9, 10, 11, 12, 13, 14, 15, 15½, 16, 17, 18, 19, 20, 21, 22, 23, 25, 26, 27, 28, 29, 30, 31, 32, 33, 34, 35, 37, 39, 40, 42, 44, 45, 46, 48, 49, 50, 51, 52, 54, 55, 56, 57, 58, 59, 60, 61, 62, 63, 64, 65, 67, 68, 69, 70, 71, 72, 68A, 68B, and 68C in preliminary plan 1,775 and in the annexed diagram, was made to John Murray Davies, Special Officer appointed under section 28 of the said Ordinances, within the period of three months from the date specified in such notice, such lands would be declared the property of the Crown, and dealt with on account of the Crown (*vide* Notice No. 7,127):

And whereas (1) Ibura Lebbe Cassim Lebbe, (2) Uduma Lebbege Isma Lebbe, (3) Tamby Kando Siema Lebbe, (4) Neina Naveru Pichehe, (5) Adampulle Ahamadu Lebbe, (6) Uduma Lebbe Abubakkar, (7) Pitche Tamby Siema, (8) Alitamby Ariyamatta, (9) Pichehe Tamby Mohammado Tamby, (10) Pichehe Tamby Uduman, (11) Sinna Tamby Sieman, (12) Sella Marikkan Adampulle, (13) Neina Lebbe Ibura Lebbe, (14) Uduma Lebbe Siema Lebbe, (15) Sinna Tamby Neina Lebbe, (16) Amarukata Siema Lebbe, (17) Elawatamby Uduma Lebbe, (18) Tamby Lebbe Isma Lebbe,



(19) Mohammado Isma Lebbe, (20) Pichche Tamby Slema Lebbe, (21) Abubakkar Mahammadu Tamby, (22) Asana Lebbe Abubakkar, (23) Tamby Kando Noordin (24) Muttukando Elawatamby, (25) Abubakkar Ibura, (26) Asana Lebbe Ahamadur Lebbe, (27) Meera Lebbe Elawatamby, (28) Uduma Lebbe Slema Lebbe Alim Saibo, (29) Uduma Lebbe Isa, (30) Adampulle Pakir Tamby, (31) Vela Tamby Mahammadu Tamby, (32) Mohammado Asanaohchi, (33) Mohammadu Slema Lebbe, (34) Isma Lebbe Pathumma, (35) Uduma Lebbe Maimoon, (36) ditto Asia, (37) Tamby Kando Neina Lebbe, (38) Asana Lebbe Slema Lebbe, (39) Slema Lebbe Hawamma (minor), (40) Mohammadu Uduma Lebbe (minor), (41) Elawatamby Segu Marikkar (minor), (42) Sego Tamby Mahammadu Cassim (minor), and (43) Isma Lebbe Navuru Pichche (minor), made claim thereto; and whereas the said 37th claimant having died during the pendency of the inquiry, his heirs, viz., (37a) Neina Lebbe Navuru Pichche, (37b) ditto Ibura Lebbe, and (37c) ditto Saviamma were substituted as claimants; and whereas the said 1st to 31st claimants, the 32nd claimant, and the 33rd to 36th claimants along with the said (37a) claimant entered into three agreements in writing dated the 1st day of October 1919, the 17th day of January, 1920, and the 29th day of October, 1919, respectively, whereby in consideration of the Settlement Officer settling as private property otherwise than under the Waste Lands Ordinances unnoticed lots 74, 75, 76, and 77, they withdrew their claim to all the above-mentioned lots of this order; and whereas Tambillebbe Pathumma as duly appointed guardian of the said (37b) and (37c) claimants, (minors), Asana Lebbe Abubakkar as duly appointed guardian of the said 38th minor claimant, Pichche Tamby Slema Lebbe as duly appointed guardian of the said 39th minor claimant, Pichche Tamby Slema Lebbe as duly appointed guardian of the said 40th minor claimant, Elawatamby Uduma Lebbe as duly appointed guardian of the said 41st minor claimant, Asana Lebbe Abubakkar as duly appointed guardian of the said 42nd minor claimant, and Uduma Lebbe Slema Lebbe Alim Saibo as duly appointed guardian of the said 43rd minor claimant, entered into seven agreements in writing dated the 28th day of February, 1920, the 7th day of February, 1920, the 28th day of February 1920, the 28th day of February, 1920, the 28th day of February, 1920, the 28th day of February, 1920, and the 28th day of February 1920, respectively, whereby in consideration of the Settlement Officer settling as private property otherwise than under the Waste Lands Ordinances unnoticed lots 74, 75, 76, and 77, they withdrew the claims of the minors to all the above-mentioned lots of this order; I, Walter Ernest Wait, Special Officer appointed under section 28 of the said Ordinances under and by virtue of the powers vested in me in that behalf by section 4 of the said Ordinances, do hereby on this 9th day of December, 1920, order and declare under section 4, sub-section (1), of the said Ordinances, that the said lands, as more fully described herein below, are the property of the Crown.

*Description of the Lands referred to.*

The following lots situated in the village of Wetiya, in the Kumrapallam pattu korale of the Demala hatpattu of the Puttalam District, in the North-Western Province, as described in the annexed diagram:—

Preliminary plan 1,775.

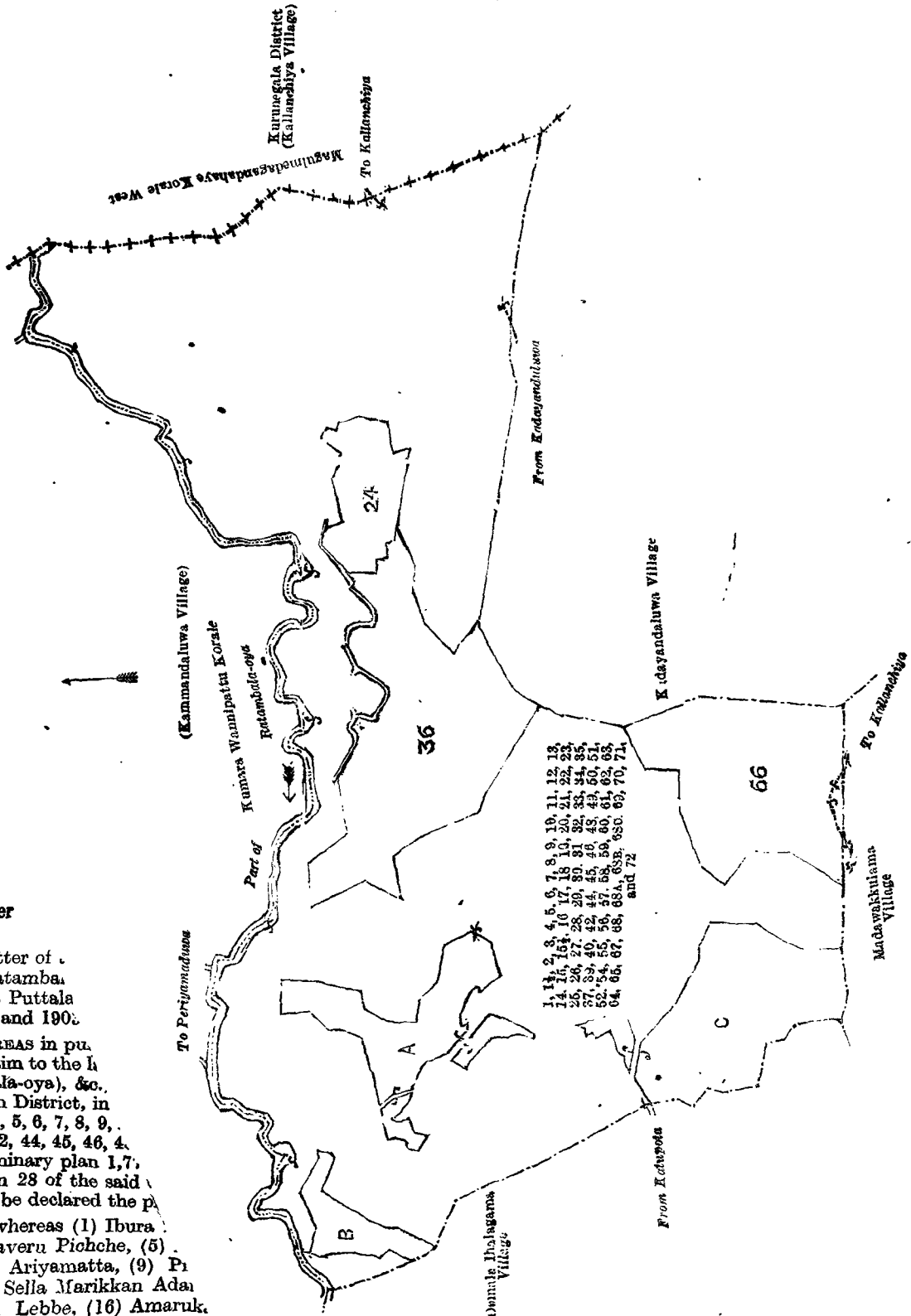
Lot.	Name of Land.	Extent, A. R. P.	Lot.	Name of Land.	Extent, A. R. P.
1	Part of Ratambala-oya (stream)	5 1 32	38	Ela	0 0 7
1½	Ratambala-oya (stream)	0 0 36	34	Wewapaulakele	0 3 11
2	Adamkotuwekele (reservation for Ratambala-oya)	0 3 8	35	Wewagawahenyaya	19 0 9
3	Anamadua-ela (water-course)	0 0 27	37	Puthadikattuchenai, Welagawahenyaya	24 2 9
4	Adappendakotuwehena, Puthadikattuchenai (reservation for Ratambala-oya)	5 1 39	39	Gansabhawa road	0 3 24
5	Puthadikattuchenai	0 3 33	40	Puthadikattuchenai	4 1 25
6	Puthadikattuchenai (reservation for Ratambala-oya)	2 1 16	42	Adamkotuwepillewa (reservation for tank bund)	0 3 32
7	Ela (water-course)	0 2 23	44	Adamkotuwekele	0 2 35
8	Sengallumukalana (reservation for Ratambala-oya)	6 1 6	45	Adamkotuwehena	0 1 13
9	Panikankulama-ebbe-ela (stream)	4 2 8	46	Part of Ihalagamawewa (tank and bund)	5 3 19
10	Sengallamukalana	1 0 36	48	Gansabhawa road	0 0 18
11	Nedunkulichenai	2 3 37	49	Galpotta (rock)	0 1 10
12	Nedunkulichenai (reservation for Ratambala-oya)	7 1 38	50	Kummalamanduchenai	11 3 6
13	Nedunkulikele	0 3 0	51	Do.	1 1 4
14	Diwurumpitiyekele	0 1 6	52	Ihalagamawewa (tank)	13 1 7
15	Nedunkulichenai (reservation for Ratambala-oya)	1 3 28	54	Gansabhawa road	1 3 19
15½	Ela	0 0 21	55	Pallivasalsolai (forest and rock)	4 0 14
16	Duwa	0 2 27	56	Do.	2 2 22
17	Diwurumpitiyehenyaya (reservation for Ratambala-oya)	10 2 13	57	Ela (water-course)	0 1 31
18	Suremadu-ebba (water-hole)	0 2 26	58	Do.	0 0 8
19	Diwurumpitiyehenyaya	28 0 35	59	Pallivasalsolai	1 1 10
20	Ebagawamukalana	1 2 7	60	Pallivasalsolai (reservation for tank bund)	2 4 as lots
21	Diwurumpitiyemukalana	3 2 35	61	Sembukulamekele (reservation for tank bund)	49 in block
22	Diwurumpitiyehena	0 3 30	62	Mawadikulam (tank and bund)	49 in block
23	Allepolakele	1 0 39	63	Mawadikulathadichenai	49 in block
25	Allepolehenyaya	44 1 13	64	Cart track (road)	49 in block
26	Footpath	0 0 15	65	Sembukulamehena	49 in block
27	Oothukulimukalana	0 3 16	67	Footpath	49 in block
28	Allepolehenyaya	8 3 1	68	Sembukulamehena, Wettukuli	49 in block
29	Oothukulimukalana	2 0 5	68A	Footpath	49 in block
30	Aliyawetunagala (rock)	1 1 13	68B	Cart track	49 in block
31	Allaperumadaluwewewa (tank and bund)	6 1 28	68C	Do.	49 in block
32	Wewapaulakele (reservation for tank bund)	0 3 33	69	Sembukulam (abandoned tank bund)	49 in block
			70	Cart track (road)	49 in block
			71	Footpath	49 in block
			72	Sembukulamehena	49 in block
				Meegahamukalana	9 1 3
					0 0 31
					0 0 36
					0 0 9
					0 0 11

and bounded as follows: on the north by the boundary of Kummarawanni pattu korale (part limit of Kammandaluwa); on the east by the boundary of the Magul Medagandahaye korale (the village limit of Kallanchiya); on the south by the village limit of Kadayandaluwa; on the west by the village limit of Demala Ihalagama.

NOTE.—The following lots lying within the above boundaries are excluded from this order, and their aggregate acreage of 121 acres 3 roods and 19 perches is not included in the acreage of 319 acres and 24 perches given above:—

Preliminary plan 1,775.

Lot.	Name of Land.	Extent, A. R. P.	Lot.	Name of Land.	Extent, A. R. P.
24 ..	Allepolewela, Oosaravayal, Paniyavayal ..	9 2 22	c 76A ..	Footpath ..	0 0 3
A 38 ..	Puliaditawal, Chinaravayal, Puliadvayal, Oosaravayal ..	12 3 29	c 76B ..	Do. ..	0 0 2
A 47 ..	Muligekotuwa ..	1 0 39	c 77 ..	Dangahawatta ..	0 1 26
A 53 ..	Panchadivayal ..	1 0 35	c 78 ..	Talgahawatta, Kosgahawatta, Ambagahawatta, and other gardens ..	14 0 21
B 41 ..	Adappendakotuwehena ..	1 2 26	c 79 ..	Sembukulamewatta ..	0 2 3
B.43 ..	Siyambalagahakotuwa, Adamkotuwa ..	3 3 15	c 80 ..	Do. ..	3 0 2
C 73 ..	Pitchedavayal ..	1 0 37	c 81 ..	Ambagahawatta ..	1 1 26
C 74 ..	Gansoorayagahawatta ..	1 0 24	36 ..	Sengallumukalana ..	38 0 7
C 75 ..	Gansoorayagahawatta ..	0 3 31	66 ..	Wettukulimukalana ..	28 2 36
C 76 ..	Galagawawatta ..	1 2 35			
					121 3 19



**Order**

In the matter of .  
for Ratamba  
of the Puttala  
1900, and 1902.  
WHEREAS in pu.  
that if no claim to the h  
for Ratambala-oya), &c.,  
the Puttalam District, in  
1, 1 1/2, 2, 3, 4, 5, 6, 7, 8, 9,  
37, 39, 40, 42, 44, 45, 46, 4,  
68c in preliminary plan 1,7,  
under section 28 of the said  
lands would be declared the p

And whereas (1) Ibura  
(4) Neina Naveru Pichche, (5)  
(8) Alitamby Ariyamatta, (9) Pi  
Sleman, (12) Sella Marikkan Ada  
Tamby Neina Lebbe, (16) Amarak.

Scale of 16 Chains to an Inch.

December 9, 1920.

W. E. WATT,  
Special Officer.

G. R. LUNDIE,  
for Surveyor-General.

## Anuradhapura S. O. No. 1,071.

Order under Section 2 of "The Waste Lands Ordinances of 1897, 1899, 1900, and 1903,"  
declaring Land to be Crown Property.

In the matter of the lands commonly called or known as Indigollewelanda-ela, &c., situate in the village of Indigollewa, in the Elimida tulana of the Kanadara korale of the Nuwaragam palata, in the North-Central Province, and of "The Waste Lands Ordinances of 1897, 1899, 1900, and 1903."

THE notice required by section 1 of "The Waste Lands Ordinances of 1897, 1899, 1900, and 1903," having been duly published in manner prescribed by that section in respect of the above-named lands (*vide* Notice No. 7,703), and no claim having been made to the said lands or to any interest therein, within the period of three months from the date specified in the said notice, I, Walter Ernest Wait, Special Officer appointed under section 28 of the said Ordinances, under and by virtue of the powers vested in me in that behalf by section 2 of the said Ordinances, do hereby on this 9th day of March, 1921, order and declare that the said lands, as more fully described herein below, situate in the village of Indigollewa, in the Elimida tulana of the Kanadara korale of the Nuwaragam palata, in the North-Central Province, and shown as lots 1, 2, 3, 4, 5, 6, 7, 8, 10, 11, 12, 13, 14, 15, 16, 17, 18, 19, 20, and 21 in block survey preliminary plan 805 and in the annexed diagram, and containing in extent 96 acres and 31 perches, are the property of the Crown.

*Description of the Lands referred to.*

The following lots situated in the village of Indigollewa, in the Elimida tulana of the Kanadara korale of the Nuwaragam palata, in the North-Central Province, as described in the annexed diagram:—

## Block survey preliminary plan 805.

Lot.	Name of Land.	Extent, A. R. P.	Lot.	Name of Land.	Extent, A. R. P.
1 ..	Indigollewelanda ..	.. 19 2 10	13 ..	Indigollewelanda (reservation for cemetery road) ..	.. 0 0 11
2 ..	Ela ..	.. 0 0 39	14 ..	Adipara (footpath) ..	.. 0 0 6
3 ..	Welapaulakele ..	.. 8 1 10	15 ..	Indigollewelanda (reservation for footpath) ..	.. 0 0 22
4 ..	(Footpath) adipara ..	.. 0 0 5	16 ..	Wekandapasbamba (reservation for bund) ..	.. 0 3 30
5 ..	Indigollewelanda ..	.. 8 0 16	17 ..	Indigollewewewa (tank and bund) ..	.. 5 1 33
6 ..	Horow-ela ..	.. 0 0 13	18 ..	Indigollewelanda ..	.. 4 2 18
7 ..	Indigollewelanda (reservation for stream) ..	.. 0 1 10	19 ..	Adipara (footpath) ..	.. 0 0 13
8 ..	Indigollewehena ..	.. 2 0 10	20 ..	Indigollewelanda ..	.. 12 0 37
10 ..	Adipara (footpath) ..	.. 0 0 3	21 ..	Do. ..	.. 30 2 20
11 ..	Indigollewelanda ..	.. 2 3 5			
12 ..	Minipitiyataerapubima (cemetery reservation) ..	.. 0 2 2			
					96 0 31

and bounded as follows: on the north by the village limit of Pahala Hammillewa; on the east by the boundary of the Ulagalla korale (the village limit of Periyakulama); on the south by the village limit of Ihala Hammillewa; on the west by the village limit of Rambewa.

NOTE.—The following lot lying within the above-mentioned boundaries is excluded from this order, and its acreage of 2 acres 1 rood and 4 perches is not included in the acreage of 96 acres and 31 perches given above:—

## Block survey preliminary plan 805.

Lot.	Name of Land.	Extent, A. R. P.
9 ..	Indigollewekumbura ..	.. 2 1 4

[For Diagram see page 586.]

## Anuradhapura S. O. No. 1,072.

Order under Section 2 of "The Waste Lands Ordinances of 1897, 1899, 1900, and 1903,"  
declaring Lands to be Crown Property.

In the matter of the lands commonly called or known as footpath (part), Wirandagahamukalana, &c., situate in the village of Sandigewewa, in the Elwe tulana of the Kanadara korale of the Nuwaragam palata, in the North-Central Province, and of "The Waste Lands Ordinances of 1897, 1899, 1900, and 1903."

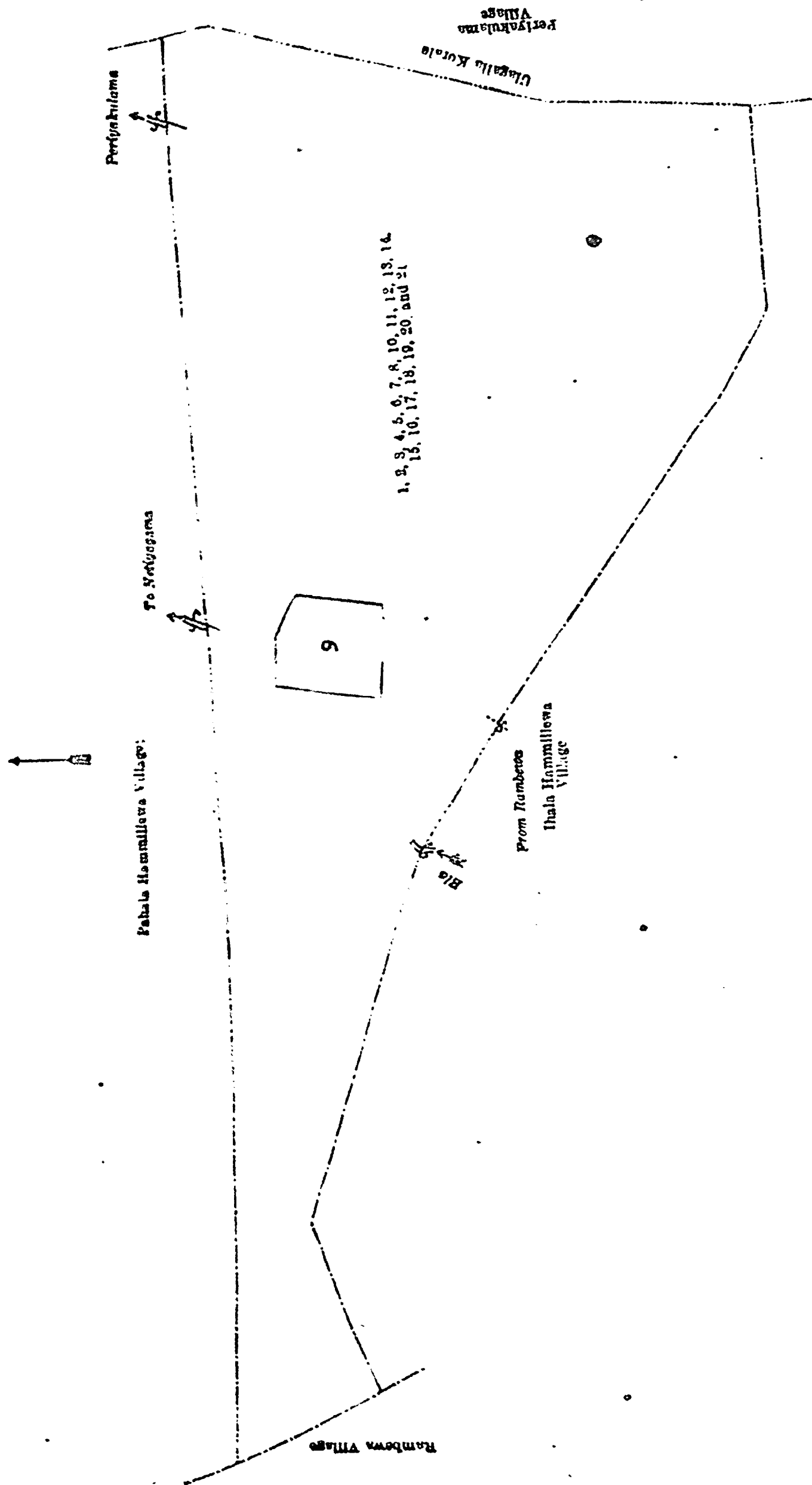
THE notice required by section 1 of "The Waste Lands Ordinances of 1897, 1899, 1900, and 1903," having been duly published in manner prescribed by that section in respect of the above-named lands (*vide* Notice No. 7,681), and no claim having been made to the said lands or to any interest therein, within the period of three months from the date specified in the said notice, I, Walter Ernest Wait, Special Officer appointed under section 28 of the said Ordinances, under and by virtue of the powers vested in me in that behalf by section 2 of the said Ordinances, do hereby on this 2nd day of March, 1921, order and declare that the said lands, as more fully described herein below, situate in the village of Sandigewewa, in the Elwe tulana of the Kanadara korale of the Nuwaragam palata, in the North-Central Province, and shown as lots 1, 1½, 2, 3, 4, 4½, 5, 6, 7, 8, 9, 10, 11, 13, 14, 17, 18, 19, 20, 23, 24, 29, 31, 33, 34, 35, 40, 41, 42, 44, 46, 48, and 49 in block survey preliminary plan 788, and in the annexed diagram, and containing in extent 435 acres and 11 perches, are the property of the Crown.

*Description of the Lands referred to.*

The following lots situated in the village of Sandigewewa, in the Elwe tulana of the Kanadara korale of the Nuwaragam palata, in the North-Central Province, as described in the annexed diagram:—

## Block survey preliminary plan 788.

Lot.	Name of Land.	Extent, A. R. P.	Lot.	Name of Land.	Extent, A. R. P.
1 ..	Footpath (part) ..	.. 0 0 3	7 ..	Dambagaha-ela (stream) ..	.. 0 1 18
1½ ..	Do. ..	.. 0 0 1	8 ..	Dambagahayaya ..	.. 53 3 4
2 ..	Wirandagahamukalana ..	.. 2 3 25	9 ..	Sandigewewa (tank and bund) ..	.. 50 0 4
3 ..	Katurugahahenyaya, Palugahabena, Godakiralagahayaya ..	.. 103 3 13	10 ..	Huriegahayaya ..	.. 16 0 22
4 ..	Footpath ..	.. 0 0 26	11 ..	Wekandapaulahena (reservation for tank bund) ..	.. 1 0 20
4½ ..	Huriegahayaya (reservation for footpath) ..	.. 0 1 13	13 ..	Siyambalagaha <i>alias</i> Meegahamukalana ..	.. 9 1 3
5 ..	Huriegahayaya, Wiragahayayehena, Palugahayaya ..	.. 131 1 26	14 ..	Horow-ela (stream) ..	.. 0 0 31
6 ..	Do. ..	.. 6 0 8	17 ..	Minipitiya (cemetery) ..	.. 0 0 36
			18 ..	Approach road to cemetery ..	.. 0 0 9
			19 ..	Footpath ..	.. 0 0 11



Surveyor-General's Office,  
Colombo, October 22, 1920.

Scale of 8 Chains to an Inch.

F. J. SALMON,  
for Surveyor-General.

March 9, 1921.

W. E. WATT,  
Special Officer.

Lot.	Name of Land.	Extent, A. R. P.	Lot.	Name of Land.	Extent, A. R. P.
20	Wewaisamattihena, Wewupitiya	.. 5 3 36	40	Wewupitiya	.. 2 1 6
22	Telhiriaccare	.. 0 1 19	41	Helembagaha-ela (stream)	.. 0 2 6
24	Wewupitiya	.. 0 1 7	42	Wewupitiya	.. 18 3 36
29	Tisbamba (sanitary reserve)	.. 0 1 6	44	Helembagaha-ela (stream)	.. 0 0 2
31	Dewata (approach road)	.. 0 0 31	46	Do. ( do. )	.. 0 1 2
33	Wekandapaulahena (reservation for bund)	.. 1 0 3	48	Wembuwe-ela (stream)	.. 0 1 37
34	Footpath	.. 0 0 1	49	Palyagalamukalana	.. 24 0 32
35	Wekandapaulahena	.. 4 0 34			435 0 11

and bounded as follows: on the north, east, and south by the boundary of the Uddiyankulam korale; on the west by the village limit of Ellewewa, the village limit of Ellewewa (part of footpath from Ellewewa to Lulnewa), the village limit of Batswa (part of footpath from Ellewewa to Lulnewa).

NOTE.—The following lots lying within the above-mentioned boundaries are excluded from this order, and their aggregate acreage of 73 acres 1 rood and 33 perches is not included in the acreage of 435 acres and 11 perches given above:—

## Block survey preliminary plan 788.

Lot.	Name of Land.	Extent, A. R. P.	Lot.	Name of Land.	Extent, A. R. P.
A 12	Meegahapaluwatta	.. 3 2 35	A 36	T. P. 302,476	.. 4 0 16
A 15	T. Ps. 226,935 and 226,934	.. 1 3 25	A 37	Mahawelelanda	.. 2 3 1
A 16	Kongaha-accare	.. 0 0 26	A 38	Landukele	.. 1 1 34
A 21	Telhiri-accare	.. 0 1 26	A 39	T. Ps. 224,489, 273,329, 278,711, and 225,104	.. 12 0 4
A 22	T. Ps. 149,100 and 226,933	.. 8 1 13	A 43	T. P. 241,129	.. 4 0 30
A 25	T. P. 226,932	.. 0 1 18	A 45	Palugaha-accare	.. 0 2 6
A 26	Mahawela	.. 27 0 3	A 47	T. Ps. 327,522, 329,586, 329,576, and 329,577	.. 2 1 39
A 27	T. Ps. 311,913 and 197,969	.. 1 0 37			
A 28	Gangoda	.. 2 0 23			
A 30	Native garden	.. 0 0 31			
A 32	Meegahawatta-aswedduma	.. 0 1 19			73 1 35

[For Diagram see page 588.]

## Anuradhapura S. O. No. 1,073.

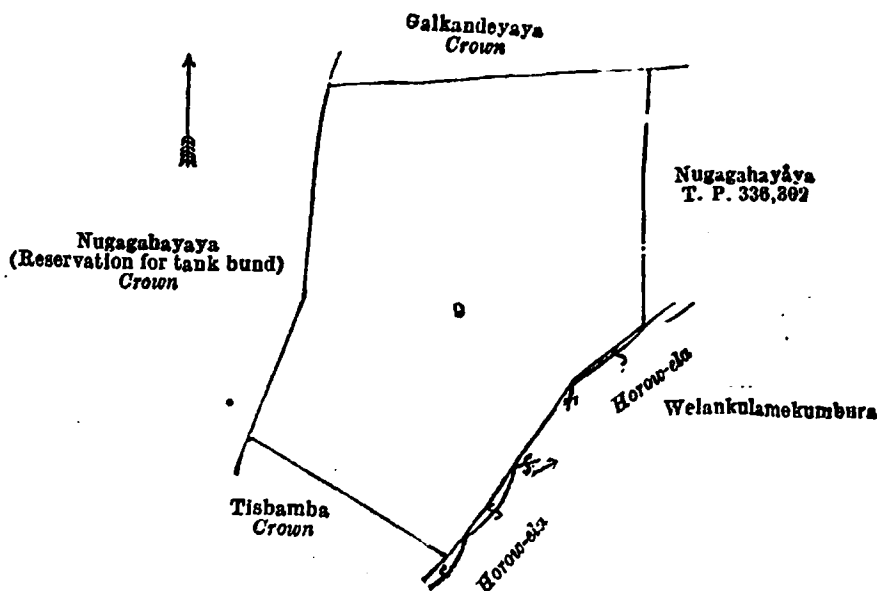
## Order under Section 2 of "The Waste Lands Ordinances of 1897, 1899, 1900, and 1903," declaring Land to be Crown Property.

In the matter of the land commonly called or known as Nugagahayaya, situate in the village of Wellankulama, in the Kandu tulana of the Kanadara korale of the Nuwaragam palata, in the North-Central Province, and of "The Waste Lands Ordinances of 1897, 1899, 1900, and 1903."

THE notice required by section 1 of "The Waste Lands Ordinances of 1897, 1899, 1900, and 1903," having been duly published in manner prescribed by that section in respect of the above-named land (*vide* Notice No. 7,666), and no claim having been made to the said land or to any interest therein within the period of three months from the date specified in the said notice, I, Walter Ernest Wait, Special Officer appointed under section 28 of the said Ordinances, under and by virtue of the powers vested in me in that behalf by section 2 of the said Ordinances, do hereby on this 2nd day of March, 1921, order and declare that the said land, as more fully described herein below, situate in the village of Wellankulama, in the Kandu tulana of the Kanadara korale of the Nuwaragam palata, in the North-Central Province, and shown as lot 9 in block survey preliminary plan 761 and in the annexed diagram, and containing in extent 4 acres and 11 perches, is the property of the Crown.

## Description of the Land referred to.

The land commonly called or known as Nugagahayaya, situated in the village of Wellankulama, in the Kandu tulana of the Kanadara korale of the Nuwaragam palata, in the North-Central Province, containing in extent 4 acres and 11 perches, and shown as lot 9 in block survey preliminary plan 761 and in the annexed diagram; and bounded as follows: on the north by Galkandeyaya declared to be the property of the Crown under the Waste Lands Ordinances; on the east by Nugagahayaya sold by the Crown (T. P. 336,302), the Horow-ela, Welankulamekumbura claimed by Ukkuralage Kiri Banda and others, the Horow-ela; on the south by the Horow-ela, Tisbamba declared to be the property of the Crown under the Waste Lands Ordinances; on the west by Nugagahayaya (reservation for tank bund) declared to be the property of the Crown under the Waste Lands Ordinances.



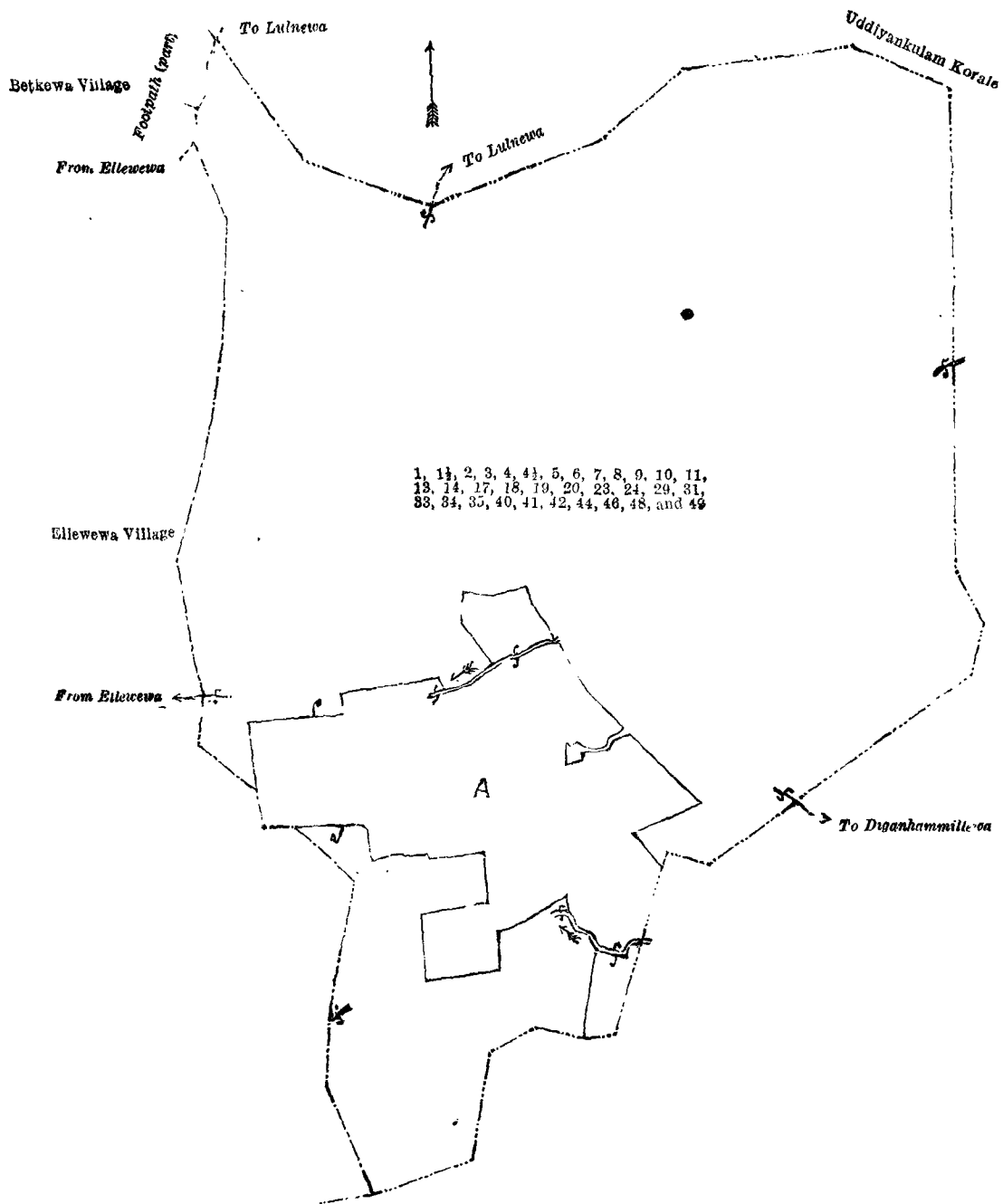
Surveyor-General's Office,  
Colombo, October 1, 1920.

March 2, 1921.

Scale of 4 Chains to an Inch.

W. E. WAIT,  
Special Officer.

F. J. SALMON,  
for Acting Surveyor-General.



Surveyor-General's Office,  
Colombo, October 13, 1920.

Scale of 16 Chains to an Inch.

F. J. SALMON,  
for Acting Surveyor-General.

March 2, 1921.

W. E. WATT,  
Special Officer.

**PRELIMINARY NOTICES.**

**Kalutara Notice No. 7,838.**

**Notice under "The Waste Lands Ordinances of 1897, 1899, 1900, and 1903."**

TAKE notice that unless within three months from April 22, 1921, the persons, if any, who claim any interest in the lands hereinafter mentioned or in any one or more of such lands appear before the Assistant Government Agent of the Kalutara District, at his office at Kalutara, and make claim to the said lands or any of them or to some interest therein :

Such Assistant Government Agent, in pursuance of the powers in him vested by "The Waste Lands Ordinances of 1897, 1899, 1900, and 1903," will declare by writing under his hand that the said lands, or such of them as to which no claim has been made, are the property of the Crown.

T. A. HODSON,  
Assistant Government Agent.

NOTE.—A claim to a right of way over the said lands or any of them is a claim to an interest in the land or lands.

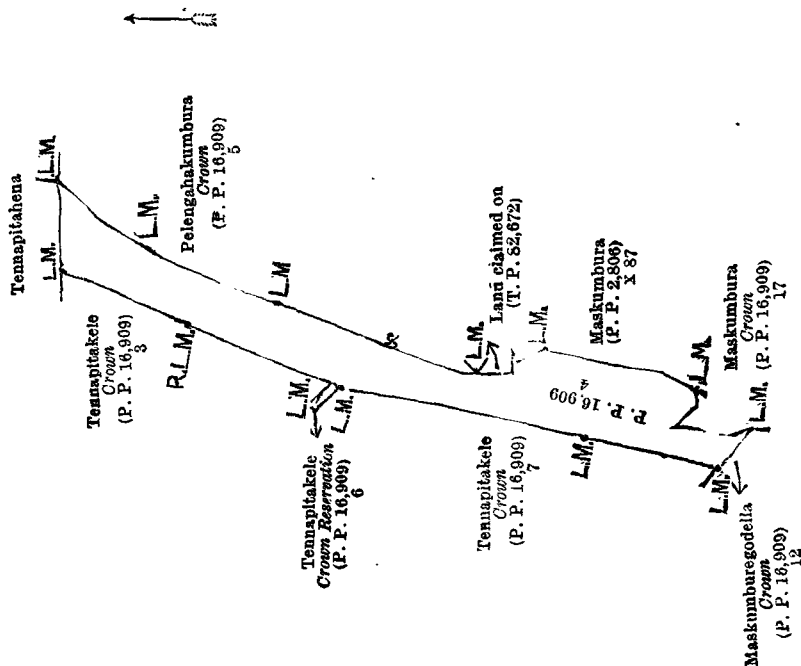
*Description of the Lands referred to.*

The following lots situated in the village of Mahagama, in Gangaboda pattuwa of Pasdun korale east of the Kalutara District, in the Western Province, as described in the annexed diagrams :—

I.—Preliminary plan 16,909.

Lot.	Name of Land.	Extent, A. R. P.
4	Tennapitakele (reservation for paddy field)	1 2 36

and bounded as follows : on the north by Tennapitahena claimed by Alutdurage Suwaris Fernando ; on the east by Pelen-gahakumbura claimed by the Crown (P. P. 16,909/5), land claimed on T. P. 82,672, Maskumbura claimed by Ilukatiyage Batorisa (P. P. 2,806/x 87), and Maskumbura claimed by the Crown (P. P. 16,909/17) ; on the south by Maskumburegodella claimed by the Crown (P. P. 16,909/12) ; and on the west by Tennapitakele claimed by the Crown (P. P. 16,909/7), Tennapitakele (Crown reservation, P. P. 16,909/6), and Tennapitakele claimed by the Crown (P. P. 16,909/3).



Surveyor-General's Office,  
Colombo, January 19, 1920.

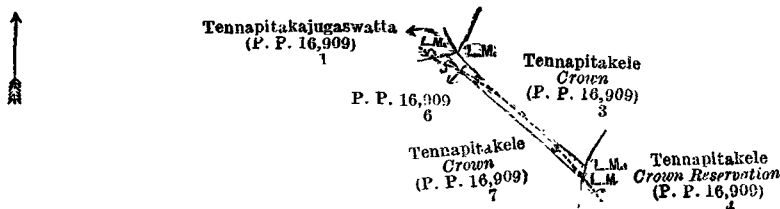
Scale of 4 Chains to an Inch.

G. K. THORNHILL,  
for Surveyor-General.

II.—Preliminary plan 16,909.

Lot.	Name of Land.	Extent, A. R. P.
6	Tennapitakele (reservation for footpath)	0 0 10

and bounded as follows : on the north by Tennapitakajugaswatta claimed by Alutdurage Siyaneris Fernando (P. P. 16,909/1) and Tennapitakele claimed by the Crown (P. P. 16,909/3) ; on the east by Tennapitakele claimed by the Crown (P. P. 16,909/3) and Tennapitakele (Crown reservation, P. P. 16,909/4) ; and on the south and west by Tennapitakele claimed by the Crown (P. P. 16,909/7).



Surveyor-General's Office,  
Colombo, January 19, 1920

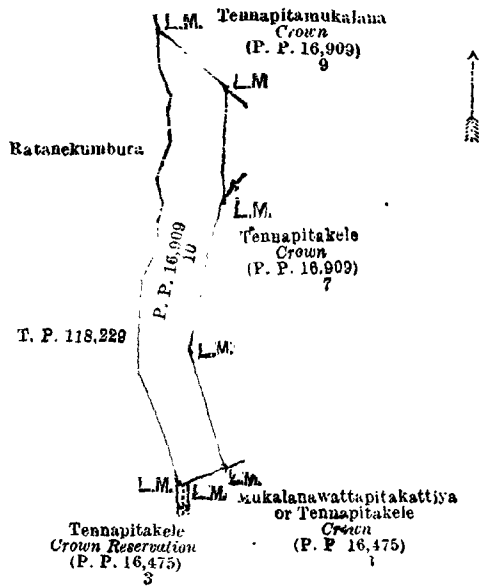
Scale of 4 Chains to an Inch.

G. K. THORNHILL,  
for Surveyor-General.

III.—Preliminary plan 16,909.

Lot.	Name of Land.	Extent, A. R. P.
10	Tennapitakele (reservation for paddy field)	0 3 33

and bounded as follows : on the north by Tennapitamukalana claimed by the Crown (P. P. 16,909/9) ; on the east by Tennapitakele claimed by the Crown (P. P. 16,909/7) ; on the south by Mukalanawattapitakattiya or Tennapitakele claimed by the Crown (P. P. 16,475/1) and Tennapitakele (Crown reservation, P. P. 16,475/3) ; and on the west by Ratane-kumbura claimed by T. M. Fernando (T. P. 118,229).



Surveyor-General's Office,  
Colombo, January 19, 1920.

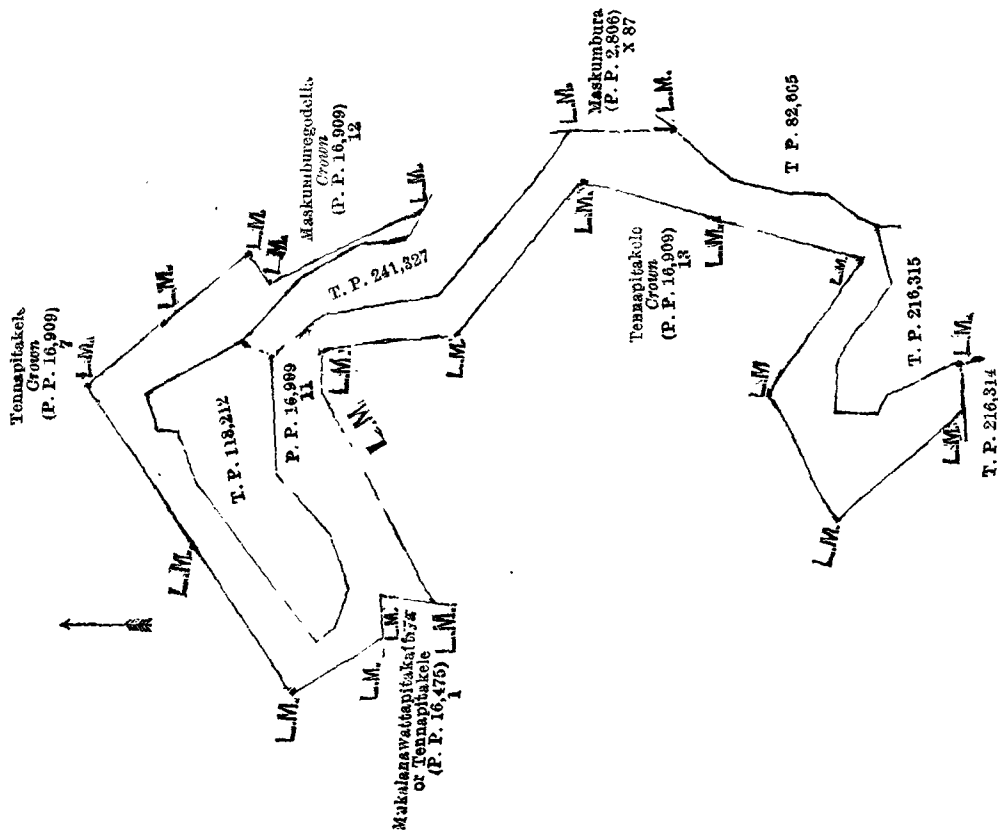
Scale of 4 Chains to an Inch.

G. K. THORNHILL,  
for Surveyor-General.

IV.—Preliminary plan 16,909.

Lot.	Name of Land.	Extent, A. R. P.
11	Tennapitakele (reservation for paddy field)	4 0 19

and bounded as follows : on the north by Tennapitakele claimed by the Crown (P. P. 16,909/7); on the east by Maskumburegodella claimed by the Crown (P. P. 16,909/12), T. P. 241,327, T. P. 118,212, Maskumbura claimed by Ilukatiyage Batorisa (P. P. 2,806/x 87), and T. P. 82,665; on the south by T. P. 216,315 and T. P. 216,314; on the west by Tennapitakele claimed by the Crown (P. P. 16,909/13) and Mukalanawattapitakattiya or Tennapitakele claimed by the Crown (P. P. 16,475/1).



Surveyor-General's Office,  
Colombo, January 19, 1920.

Scale of 4 Chains to an Inch.

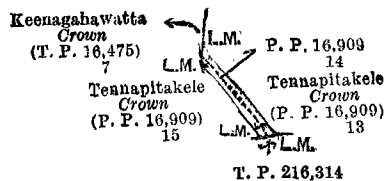
G. K. THORNHILL,  
for Surveyor-General.

V.—Preliminary plan 16,909.

Lot.	Name of Land.	Extent, A. R. P.
14	Tennapitakele (reservation for footpath)	0 0 8

and bounded as follows : on the north by Keenagawatta claimed by the Crown (P. P. 16,475/7) and Tennapitakele claimed by the Crown (P. P. 16,909/13); on the east by Tennapitakele claimed by the Crown (P. P. 16,909/13); on the south by T. P. 216,314; and on the west by Tennapitakele claimed by the Crown (P. P. 16,909/15).





Surveyor-General's Office,  
Colombo, January 19, 1920.

Scale of 4 Chains to an Inch.

G. K. THORNHILL,  
for Surveyor-General.

### Matale Notice No. 7,839.

#### Notice under "The Waste Lands Ordinances of 1897, 1899, 1900, and 1903."

TAKE notice that unless within three months from April 22, 1921, the persons, if any, who claim any interest in the lands hereinafter mentioned or in any one or more of such lands or to some interest therein make claim in person or in writing to the said lands or any of them or to some interest therein to M. T. Archibald, Esq., Special Officer appointed under section 28 of "The Waste Lands Ordinances of 1897, 1899, 1900, and 1903," at his office at Colombo :

Such Special Officer, in pursuance of the powers vested in him by the said Ordinances, will declare by writing under his hand that the said lands, or such of them as to which no claim has been made, are the property of the Crown.

M. T. ARCHIBALD,  
Special Officer.

NOTE.—A claim to a right of way over the said lands or any of them is a claim to an interest in the land or lands.

#### Description of the Lands referred to.

The following lots situated in the village of Alutgama, in the Udugoda Pallesiya pattu of the Matale North division of the Matale District, in the Central Province, as described in the annexed diagram :—

#### Block survey preliminary plan 34.

Lot.	Name of Land.	Extent, A. R. P.	Lot.	Name of Land.	Extent, A. R. P.
1	Bund (part of)	0 0 29	80	Ebbawala-ela, Ginihiliya-ela	4 1 31
2	Gettahinera	0 1 35	81	Ginihiliyayaya (reservation for stream)	3 0 19
3	Gettahinna and Kosgahamulapitiya (reservation for stream)	1 3 6	82	Ginihiliyayaya	76 2 29
4	Rilamulle-ela	1 3 18	83	Walahena	2 0 33
5	Yabadulpoletennemukulana	0 2 8	84	Do.	0 3 10
6	Yabadulpoletenna	19 3 17	85	Kadurugasyaya	0 2 5
7	Dombahinna	73 3 15	86	Puhumakulayaya	19 0 18
8	Peragasyaya	42 3 37	88	Do. (reservation for stream)	0 1 24
9	Melpitiya-ela (part of stream)	0 3 17	90	Ela	0 0 8
9	Peragasyaya-ela (dry stream)	0 0 25	92	Talgahalanda (reservation for road)	0 0 10
9½	Dombakandewela-ela (part of dry stream)	0 0 8	93	Ela (part of)	0 0 5
9½	Do.	0 0 8	94	Main road	4 2 15
10	Ginihiliyayaya (reservation for stream)	0 2 36	95	Thetigamwela-ela (part of)	0 0 18
11	Ginihiliyamukulana	9 3 22	96	Welikandehena	1 1 25
12	Walahena	0 3 18	97	Welikandemukulana	63 2 26
13	Do.	6 3 24	99	Talgahalanda (reservation for road)	0 0 35
14	Karawgasyaya, Talakolayaya, Kosgolla, Egodagedara	28 0 23	101	Do. (do)	0 0 10
16	Getahinna	15 2 25	102	Do.	3 0 16
17	Getahinnamukulana	7 0 0	104	Do. (do)	0 0 32
21	Ambagasyaya (reservation for road)	0 0 6	105	Do. (do)	0 0 12
22	Do. (do)	0 0 9	112	Do. (do)	0 0 18
23	Do. (do)	0 0 12	113	Do. (do)	0 0 21
26	Do. (do)	0 0 8	116	Do. (do)	0 0 21
27	Do. (do)	0 0 5	117	Do. (do)	0 0 11
31	Do. (do)	0 0 11	120	Do. (do)	0 0 10
32	Do. (do)	0 0 6	121½	Do. (reservation for ela)	0 2 11
48	Dabarayayamukulana	4 3 15	122	Do. (do)	0 3 5
49	Dabarayaya	13 0 36	124	Puhumakulayaya	52 0 25
50	Part of bund	0 1 12	125	Kadurugasyaya	22 0 17
50½	Part of bund (part of)	0 0 31	126	Do. (reservation for stream)	2 0 5
52	Getahinna (reservation for road)	0 0 7	127	Katawalayaya (do)	2 0 18
56	Walauwawatta (do)	0 0 4	128	Ketawelayaya	25 2 13
62	Kongahamulawatta (do)	0 0 11	128½	Do.	1 1 31
66	Footpath (path to conform with the reservation)	0 0 39	129	Katupillagollayaya	45 3 11
67	Rajigewatta	1 1 32	130	Lindagodawalatenna (reservation for stream)	1 2 8
69	Rajigewatta alias Kahatagahamulawatta (reservation for road)	0 0 22	131	Lindagodawalatenna	26 3 25
71	Footpath	0 0 3	132	Pahalathunpelepillewa	2 0 15
72	Ela	0 0 6	133	Ela	0 0 2
74	Thetigamwelapillewa	0 2 32	136	Talgahalanda (reservation for road)	0 0 19
75	Hapugasyaya (reservation for stream)	0 2 27	138	Do. (do)	0 1 4
77	Hapugasyaya	18 1 10	139	Galamunemukulana (do)	0 2 18
78	Waralanda	20 0 24	140	Lindakumburapillewa (do)	0 0 35
79	Waralanda and Walahena (reservation for stream)	2 2 30	141	Do.	1 1 12
			143	Welikandemukulana (reserved for cemetery)	1 0 13
			144	Nagollamukulana (reservation for road)	0 1 8
			145	Do.	0 3 30

Lot.	Name of Land.	Extent, A. R. P.	Lot.	Name of Land.	Extent, A. R. P.
148	Galamunehinna ..	16 1 0	244	Pahalatumpelepillewa ..	1 1 31
149	Karatiya ..	23 3 35	245	Jambugahawalaha ..	0 0 28
150	Watuyaya ..	3 2 19	246	Ihalapillewahena ..	0 1 3
151	Do. ..	4 1 8	247	Ebakumburapillewa ..	0 1 22
152	Polgaswattamahayaya (reservation for stream)	3 3 1	248	Weherapillewahena ..	0 3 39
153	Bilingaswattahena ( do. )	3 0 4	249	Ebakumburapillewa ..	2 0 17
154	Mahamirisgollamukalana ..	8 1 8	250	Do. ..	0 2 11
155	Henagahachchayaya ..	21 1 8	251	Ebakumburapitiya ..	2 0 3
156	Bilingaswattchena ..	2 3 23	252	Ebakumburapillewa ..	0 0 20
157	Do. ..	0 2 31	253	Do. ..	0 0 32
158	Bilingaswatte and Kosgahamulahena	1 1 17	254	Water-course (part of)	0 1 1
160	Part of Rilamulle-ela and Maragahapitiya-ela ..	3 2 30	255	Part of Gansabhawa road and reservation ..	0 0 3
162	Godawelawelle-ela ..	0 3 16	256	Do. ..	0 0 36
164	Galamunepillewa (reservation for road)	0 1 2	257	Do. ..	0 1 17
166	Udawalawwewattahena ( do. )	0 0 20	260	Kendagollayayahena ..	0 2 19
168	Do. ( do. )	0 0 10	261	Part of Gansabhawa road and reservation ..	0 0 9
171	Kobbagala ( do. )	0 0 5	262	Do. ..	0 1 28
172	Paranawalawwewatta ( do. )	0 0 15	263	Pahalagederawatta ..	0 0 25
181	Kobbagala ( do. )	0 0 5	265	Kendagolla ..	0 1 3
182	Do. ( do. )	0 0 5	265½	Part of Gansabhawa road and reservation ..	0 0 3
194	Bulugahayaya ( do. )	0 0 16	268	Part of Golaumune-ela ..	0 0 12
195	Do. ( do. )	0 0 26	269	Do. ..	0 0 8
196	Do. ( do. )	0 0 13	270	Ela ..	0 0 5
199	Godawelalanda ..	64 0 20	272	Abbeyayahena ..	7 3 13
200	Mahayaya ..	52 3 22	273	Nelummalapitiyapillewa ..	0 1 15
201	Polgaswattewewa (tank and bund)	0 3 32	274	Wekumburapillewa ..	2 2 28
201½	Ebakumburapillewa ..	0 2 24	276	Ela ..	0 0 32
202	Do. ..	11 1 16	279	Mukunamalgasayaya ..	9 1 35
203	Kosgahalandeyaya ..	23 0 35	280	Water course ..	0 0 6
204	Ihalakumburepillewa ..	0 1 25	281	Do. ..	0 0 19
205	Do. ..	0 0 32	283	Bulugahayaya (reservation for road)	0 0 24
206	Peelagawapillewa ..	1 0 5	284	Do. ( do. )	0 2 13
208	Egodawattchena ..	0 3 5	285	Do. ( do. )	0 3 17
211	Kosgahalandehena ..	1 0 31	287	Do. ( do. )	0 0 8
212	Do. ..	4 0 1	290	Part of Gansabhawa road and reservation	0 1 11
213	Kendagahakumburapillewa ..	0 0 30	291	Do. ..	0 2 2
214	Kosgahalanda ..	5 0 33	292	Kanugolla ..	2 3 7
215	Ela ..	0 0 11	294	Part of Gansabhawa road ..	0 0 2
219	Godawelapillewa ..	0 3 33	297	Part of Gansabhawa road and reservation ..	1 0 37
220	Mananwattewe-ela ..	0 1 17	298	Alutgama-ela (part of)	0 0 10
222	Bulugahayaya (reservation for road)	0 0 8	299	Abeyyahena ..	1 1 8
223	Do. ( do. )	0 0 20	300	Part of Gansabhawa road and reservation ..	0 0 22
227	Do. ( do. )	0 0 8	301	Erawaliyaya ..	0 2 11
228	Do. ..	0 1 33	302	Do. ..	15 1 25
229	Do. ( do. )	0 0 12	303	Kendagolleyaya ..	39 0 17
231	Water-course ..	0 0 19	304	Pitakotuwehena ..	2 2 16
233	Galwalayapillewa (reservation for stream)	1 0 25	305	Tennewattahena ..	1 1 36
234	Wekumburapillewa ..	3 2 35	306	Welikandamukalana ..	16 0 26
235	Makulugaspiyapillewa ..	1 3 8			
241	Godaliyaddapillewa ..	0 2 5			
242	Water-course ..	0 0 6			
243	Jambugahamulahena ..	0 1 6			
					1,030 1 37

and bounded as follows : on the north by the village limit of Palapatwela, the village limit of Palapatwela (part of bund), the village limit of Palapatwela, the village limit of Palapatwela (part of Melpitiya-ela), the boundary of Wagapahana Udasiya pattu (part of Melpitiya-ela); on the east by the boundary of Wagapanaha Udasiya pattu (the village limit of Melpitiya), the village limit of Paakattawela, the boundary of Udagoda Udasiya pattu (the village limit of Demada-oya); on the south by the village limit of Porokaragama, the village limit of Porokaragama (part of Gansabhawa road, part of Golaumune-ela, part of Gansabhawa road), the village limit of Porokaragama, the village limit of Porokaragama (part of Alutgama-ela), the village limit of Porokaragama, the village limit of Porokaragama (part of Gansabhawa road), the village limit of Porokaragama; on the west by the village limit of Nilannoruwa, Nirangomuwa, Wellegedera, and Nirangomuwa.

NOTE.—The following lots lying within the above-mentioned boundaries are excluded from this notice, and their aggregate acreage of 248 acres and 8 perches is not included in the acreage of 1,030 acres 1 rood and 37 perches given above :—

## Block survey preliminary plan 34.

Lot.	Name of Land.	Extent, A. R. P.	Lot.	Name of Land.	Extent, A. R. P.
87	Ihalawatta ..	0 0 35	A 24	Ambagasyaya (T. P. 333,943)	1 2 38
207	Egodawatta ..	0 2 30	A 25	Do. (T. P. 334,250)	1 0 0
209	Pansalakumbura ..	0 0 20	A 28	Do. (T. P. 334,226)	0 1 24
210	Pansalawatta ..	0 1 7	A 29	Do. (T. P. 336,532)	0 1 8
258	Kendagollayawatta ..	0 3 11	A 30	Do. ( do. )	0 1 0
259	Do. ..	0 1 10	A 33	Do. (T. P. 336,549)	0 1 37
264	Erawaliyayawatta ..	0 2 7	A 34	Do. ( do. )	0 1 23
266	Erawaliyahena ..	0 1 16	A 35	Do. (T. P. 334,211)	0 2 3
A 15	Rilimullewela ..	5 2 36	A 36	Do. ..	0 0 35
A 18	Ambagasyaya (T. P. 333,418)	0 1 35	A 37	Do. ..	0 1 0
A 19	Do. (T. P. 336,521)	0 2 10	A 38	Do. ..	0 1 32
A 20	Do. (T. P. 333,418)	0 0 39	A 39	Do. (reservation for road)	0 0 6

Lot.	Name of Land.	Extent, A. R. P.	Lot.	Name of Land.	Extent, A. R. P.
A 40 ..	Ambagasyaya ..	0 2 15	A 167 ..	Paranawalauwawatta ..	1 1 39
A 41 ..	Do. (T. P. 333,233) ..	0 0 34	A 169 ..	Udawalauwawattahena (T. P. 333,282) ..	0 1 4
A 42 ..	Do. (T. P. 336,537) ..	0 1 3	A 170 ..	Kobbagala (T. P. 334,235) ..	0 1 19
A 43 ..	Do. ..	0 0 38	A 173 ..	Paranawalauwewatta <i>alias</i> Kadurugahamulawatta (T. P. 336,538) ..	0 2 39
A 44 ..	Do. ..	0 0 30	A 174 ..	Kobbagala ..	1 0 12
A 45 ..	Do. (reservation for road) ..	0 0 5	A 175 ..	Do. ..	0 3 16
A 46 ..	Do. (T. P. 334,486) ..	0 0 23	A 176 ..	Do. (T. P. 334,854) ..	0 1 22
A 47 ..	Do. (do. ) ..	0 0 38	A 177 ..	Do. (T. P. 339,853) ..	0 0 29
A 51 ..	Walauwawatta and Ambagasyawatta ..	3 0 26	A 178 ..	Do. ..	0 0 23
A 53 ..	Rajigewatta ..	1 0 11	A 179 ..	Do. (T. P. 339,851) ..	0 2 2
A 54 ..	Do. (reservation for road) ..	0 0 21	A 180 ..	Do. (T. P. 334,222) ..	0 2 36
A 55 ..	Do. ..	2 0 7	A 183 ..	Do. (T. P. 339,852) ..	0 0 35
A 57 ..	Walauwawatta ..	1 0 38	A 184 ..	Do. ..	2 2 5
A 58 ..	Pansalawatta ..	1 2 25	A 185 ..	Do. ..	0 2 39
A 59 ..	Kongahamulawatta ..	0 1 38	A 186 ..	Do. (T. P. 338,632) ..	0 0 35
A 60 ..	Do. ..	0 2 33	A 187 ..	Do. ..	0 1 20
A 61 ..	Do. (reservation for road) ..	0 0 11	A 188 ..	Do. ..	0 2 7
A 63 ..	Do. ..	0 0 14	A 189 ..	Do. (reservation for road) ..	0 0 6
A 64 ..	Do. ..	0 1 19	A 190 ..	Do. ..	0 3 8
A 65 ..	Rajigewatta ..	0 0 31	A 191 ..	Do. (T. P. 334,853) ..	0 1 27
A 68 ..	Rajigewatta <i>alias</i> Kahatagahamulawatta ..	1 0 10	A 192 ..	Bulugahayaya (T. P. 336,568) ..	30 3 26
A 70 ..	Ihalawalauwawatta ..	1 0 26	A 193 ..	Do. (T. P. 336,568) ..	0 2 23
A 73 ..	Dambahakumbura, Totapola-kumbura ..	17 0 29	A 197 ..	Do. (T. P. 333,299) ..	0 3 12
A 76 ..	Ihalawatta ..	2 0 23	A 198 ..	Godawelakumbura ..	17 2 3
A 89 ..	Talgahalandekamatta ..	0 0 17	A 216 ..	Ebbakumburamedapillewa ..	0 2 27
A 91 ..	Talgahanda (T. P. 334,238) ..	0 3 37	A 217 ..	Medapillewa ..	0 1 15
A 98 ..	Do. (T. P. 334,227) ..	2 1 3	A 218 ..	Do. ..	0 1 5
A 100 ..	Do. (T. P. 334,228) ..	0 2 39	A 221 ..	Bulugahayaya (T. P. 333,300) ..	0 3 16
A 103 ..	Do. (T. P. 334,224) ..	1 2 33	A 224 ..	Do. (T. P. 336,519) ..	1 2 15
A 106 ..	Do. (T. P. 334,225) ..	0 3 24	A 225 ..	Walauwewatta ..	5 0 28
A 107 ..	Do. (T. P. 334,851) ..	2 0 26	A 226 ..	Bulugahayaya (T. P. 333,301) ..	0 1 13
A 108 ..	Do. (reservation for road) ..	0 0 36	A 230 ..	Do. (T. P. 337,255) ..	11 3 27
A 109 ..	Do. ..	0 1 10	A 232 ..	Mananwattewela ..	1 0 7
A 110 ..	Do. (T. P. 334,852) ..	1 0 6	A 236 ..	Nelummalpitiyapillewa ..	0 1 9
A 111 ..	Do. (T. P. 338,636) ..	1 3 7	A 237 ..	Karandagollameddepillewa ..	0 1 28
A 114 ..	Do. (T. P. 334,229) ..	1 2 7	A 238 ..	Do. ..	0 0 38
A 115 ..	Do. (T. P. 333,911) ..	1 2 38	A 239 ..	Do. ..	0 1 38
A 118 ..	Do. (T. P. 339,882) ..	0 3 37	A 240 ..	Ebbakumbura, Pahalatumpela, Aswedduma, Nelummalpitiyakumbura, Metigatwelakumbura ..	21 2 10
A 119 ..	Do. (T. P. 334,249) ..	0 2 30	A 271 ..	Abbeyawatta ..	2 0 27
A 121 ..	Do. (T. P. 334,212) ..	0 2 15	A 275 ..	Wekumbura ..	9 2 18
A 123 ..	Pahalatumpela ..	12 0 15	277 ..	Galwalayayapillewa ..	0 1 34
A 134 ..	Pallewattakumbura ..	2 1 29	278 ..	Waggalakumbura ..	0 2 34
A 135 ..	Talgahanda (T. P. 334,346) ..	0 3 24	282 ..	Bulugahayaya (T. P. 333,910) ..	3 1 22
A 137 ..	Do. (T. P. 231,926) ..	2 0 8	286 ..	Do. (T. P. 333,908) ..	0 1 15
A 142 ..	Lindakumbura ..	1 1 8	288 ..	Bulugahayayawatta ..	0 3 26
A 146 ..	Galamunekumbura (part of T. P. 205,520) ..	0 3 16	289 ..	Bulugahayaya (T. P. 333,909) ..	2 0 20
A 147 ..	Part of Rilamulle-ela ..	0 0 20	293 ..	Galwalayayawatta ..	0 1 0
A 159 ..	Seegekotuwa ..	1 0 33	295 ..	Galwalayayagala ..	3 1 5
A 161 ..	Nikapallama and Gonamadewewa ..	22 2 24	296 ..	Galwalayayawatta ..	0 2 23
A 163 ..	Galamunepillewa (T. P. 339,260) ..	2 1 34			
A 165 ..	Udawalauwawattahena (T. P. 339,260) ..	1 1 35			248 0 8

[For Diagram see page 594.]

### Matale Notice No. 7,840.

#### Notice under "The Waste Lands Ordinances of 1897, 1899, 1900, and 1903."

TAKE notice that unless within three months from April 22, 1921, the persons, if any, who claim any interest in the lands hereinafter mentioned or in any one or more of such lands or to some interest therein make claim in person or in writing to the said lands or any of them or to some interest therein to M. T. Archibald, Esq., Special Officer appointed under section 28 of "The Waste Lands Ordinances of 1897, 1899, 1900, and 1903," at his office at Colombo:

Such Special Officer, in pursuance of the powers vested in him by the said Ordinances, will declare by writing under his hand that the said lands, or such of them as to which no claim has been made, are the property of the Crown.

M. T. ARCHIBALD,  
Special Officer.

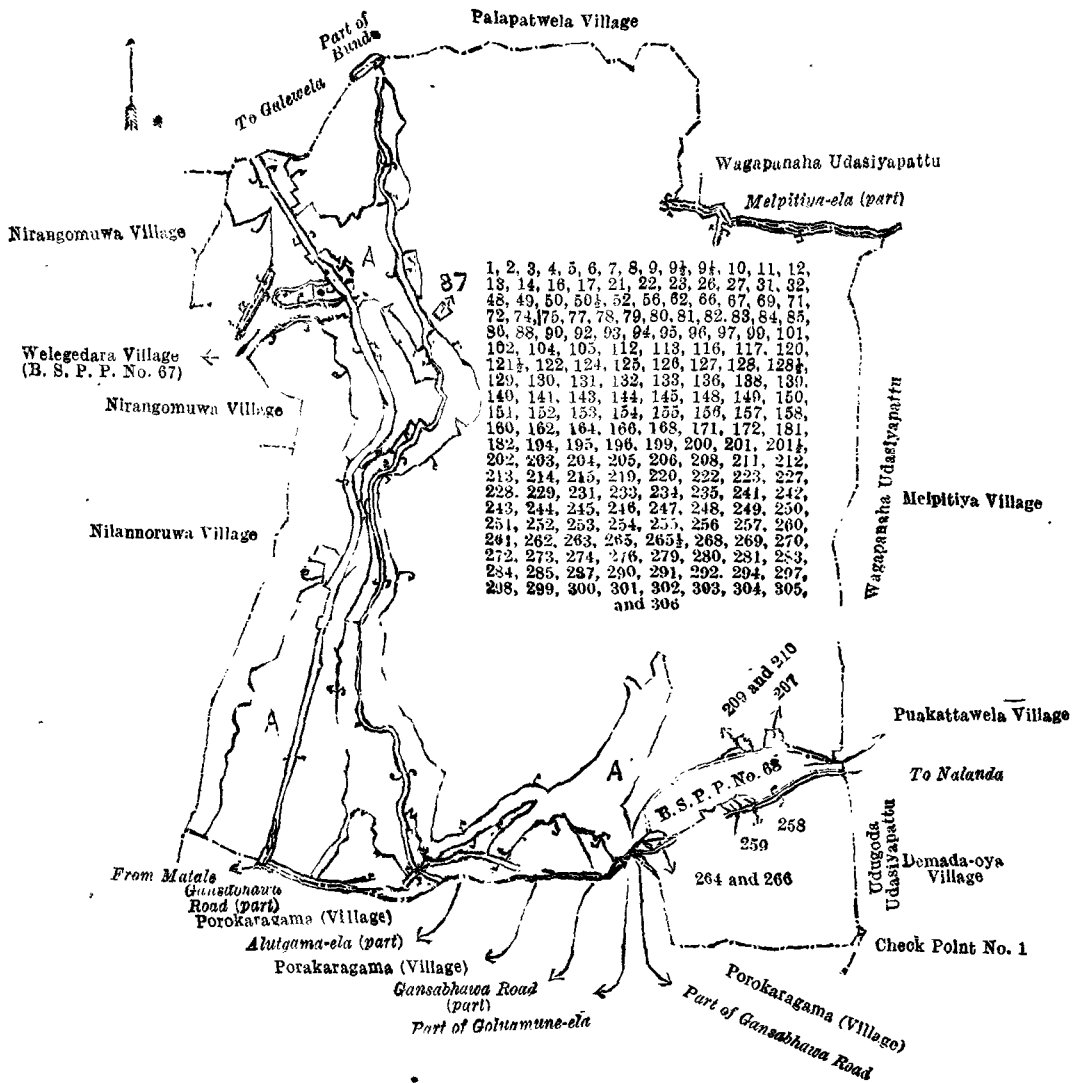
NOTE.—A claim to a right of way over the said lands or any of them is a claim to an interest in the land or lands.

#### Description of the Lands referred to.

The following lots situated in the village of Kandewatta, in the Udugoda Udasiya pattu of the Matale North division of the Matale District, in the Central Province, as described in the annexed diagrams:—

#### I.—Block survey preliminary plan 45.

Lot.	Name of Land.	Extent, A. R. P.	Lot.	Name of Land.	Extent, A. R. P.
2 ..	Pahalagedarahena ..	0 0 30	21½ ..	Gansabhava road ..	0 0 7
7½ ..	Gansabhava road ..	0 0 8			
11½ ..	Do. ..	0 0 11			0 1 21
18½ ..	Do. ..	0 0 5			

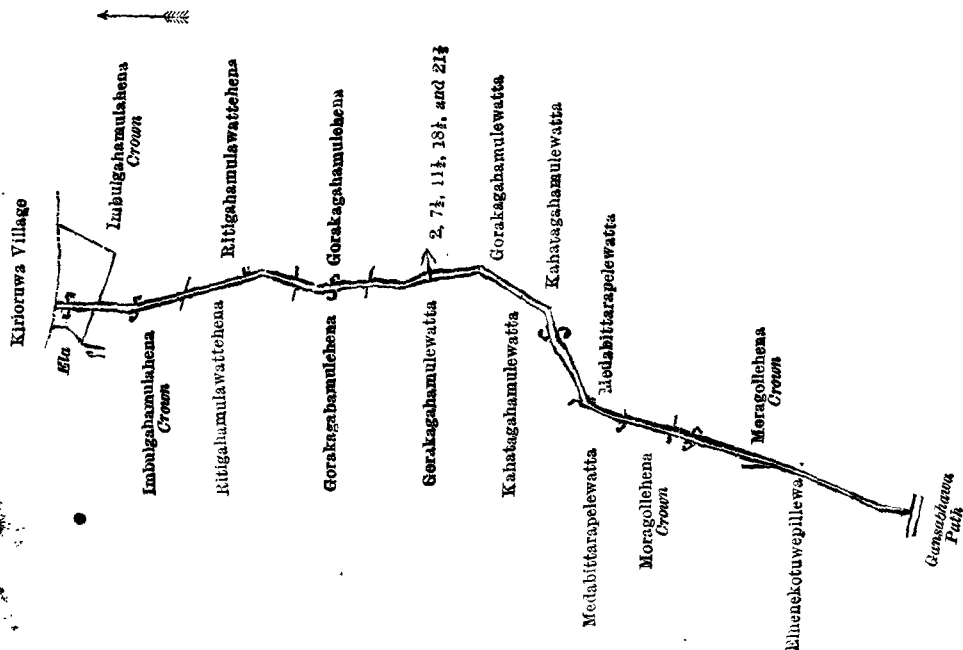


Surveyor-General's Office,  
Colombo, September 30, 1920.

Scale of 32 Chains to an Inch.  
Matale S. O. 6—1921.

F. J. SALMON,  
for Acting Surveyor-General.

and bounded as follows: on the north by the village limit of Kirioruwa; on the east by Imbulgahamulahena belonging to the Crown, Ritigahamulawattihena sold by the Crown, Gorakagahamulehena sold by the Crown, Gorakagahamulewatta claimed by Amunagedara Mancha, Kahatagahamulewatta claimed by Amunagedara Silinda, Madabittarapelewatta claimed by Amunagedara Bodiya, Moragollehena belonging to the Crown; on the south by the Gansabhawa path; or the west by Elhenekotuwpillewa sold by the Crown, Moragollehena belonging to the Crown, Medabittarapelewatta claimed by Amunagedara Bodiya, Kahatagahamulewatta claimed by Amunagedara Silinda, Gorakagahamulewatta claimed by Amunagedara Mancha, Gorakagahamulehena sold by the Crown, Ritigahamulawattihena sold by the Crown, Imbulgahamulahena belonging to the Crown, an ela.



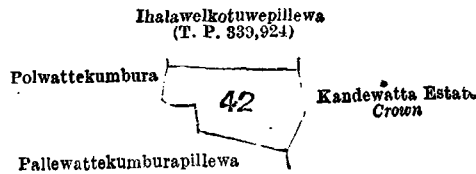
Surveyor-General's Office,  
Colombo, September 30, 1920.

Scale of 4 Chains to an Inch.

F. J. SALMON,  
for Acting Surveyor-General.

Lot.	Name of Land.	II.—Block survey preliminary plan 45.	Extent, A. R. P.
42	Kitulgolleulpota (spring)	..	0 1 23

and bounded as follows: on the north by Ihalawelkotuwepillewa sold by the Crown (T. P. 339,924); on the east by Kandewatta estate belonging to the Crown; on the south by Pallewattakumburapillewa sold by the Crown; on the west by Polwattakumbura claimed by Pallewattagedara Bandiya.



Surveyor-General's Office,  
Colombo, September 30, 1920.

Scale of 4 Chains to an Inch.

F. J. SALMON,  
for Acting Surveyor-General.

III.—Block survey preliminary plan 45.

Lot.	Name of Land.	Extent, A. R. P.	Lot.	Name of Land.	Extent, A. R. P.
4	Millagahamulahena	.. 1 1 6	36	Welikande estate	.. 0 0 23
15	Kahatagahamulehena	.. 0 2 11	37	Welikandemukalana (reservation for Akuramboda-oya trigonometrical station)	.. 0 1 37
19	Elhenkotuwapillewa (reservation for oya)	.. 0 1 15	38	Do.	.. 73 0 0
25	Welikandemukalana	.. 17 0 25	53	Ela	.. 0 1 2
26	Welikande estate	.. 3 3 32	57½	Asweddumapillewa	.. 0 0 38
27	Gansabhawa path	.. 0 2 19			
31	Ela	.. 0 0 20			
32	Rukattanagahamulahena	.. 0 1 2			
32D	Amunegawahena	.. 0 1 21			
35	Welikande estate	.. 24 0 17			
					122 3 33

and bounded as follows: on the north by the village limit of Kirioruwa; on the east by the village limits of Kirioruwa, Nagahapola and Akuramboda; on the south by the village limits of Akuramboda and Dewaramulla; on the west by T. P. 253,339, Welikande estate claimed by Pana Moona Mohamadu Meera Saibo, Bogahamulawatta claimed by Kattadialagedara Tikira, Asweddumekumbura claimed by Menika Wedikkarayalagedara Tilla and others, Udawattagedarapillewa sold by the Crown, Hapugahamulahena sold by the Crown, Kandewatta estate belonging to the Crown, Welkotuwepillewa sold by the Crown, Welkotuwepillewa belonging to the Crown, part of Ambokka-oya, Elhenkotuwa claimed by Amunagedara Silinda and others, Elhenkotuwepillewa sold by the Crown, Moragollehena belonging to the Crown, Kahatagahamulawatta claimed by Amunegedara Silinda, Kahatagahamulahena sold by the Crown, Kahatagahamulahena belonging to the Crown, Pallekotuwehena sold by the Crown, Kahatagahamulahena belonging to the Crown, Kahatagahamulahena sold by the Crown (T. P. 339,922), Ritigahamulewattahena sold by the Crown, Imbulgahamulahena belonging to the Crown.

NOTE.—The following lots lying within the above-mentioned boundaries are excluded from this part of the notice, and their aggregate acreage of 1 acre 3 roods and 11 perches is not included in the acreage of 122 acres 3 roods and 33 perches given above:—

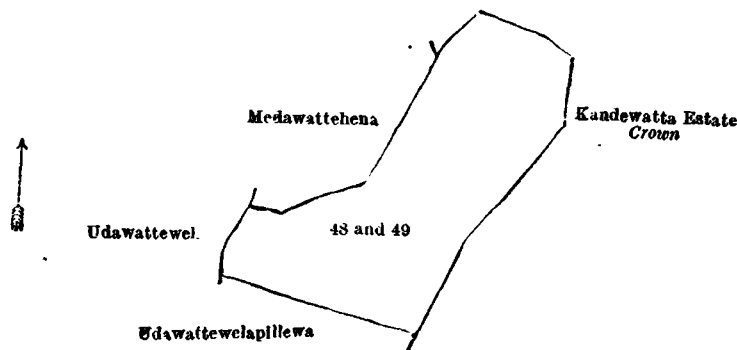
Block survey preliminary plan 45.

Lot.	Name of Land.	Extent, A. R. P.	Lot.	Name of Land.	Extent, A. R. P.
A 28	Moragollehena	.. 0 0 33	A 32C	Rukattanagahamulahena	.. 0 1 16
A 29	Oyagawapillewa	.. 0 1 37	A 33	Oyagawapillewa	.. 0 1 22
A 30	Elhenkotuwapillewa	.. 0 0 2			
A 32A	Do.	.. 0 0 15			
A 32B	Rukattanagahamulahena	.. 0 1 6			1 3 11

[For Diagram see page 596.]

Lot.	Name of Land.	IV.—Block survey preliminary plan 45.	Extent, A. R. P.
48	Mukalanroda (reservation for a cemetery)	..	1 0 35
49	Pansalewattahena (reserved for a cemetery)	..	1 0 0
			2 0 35

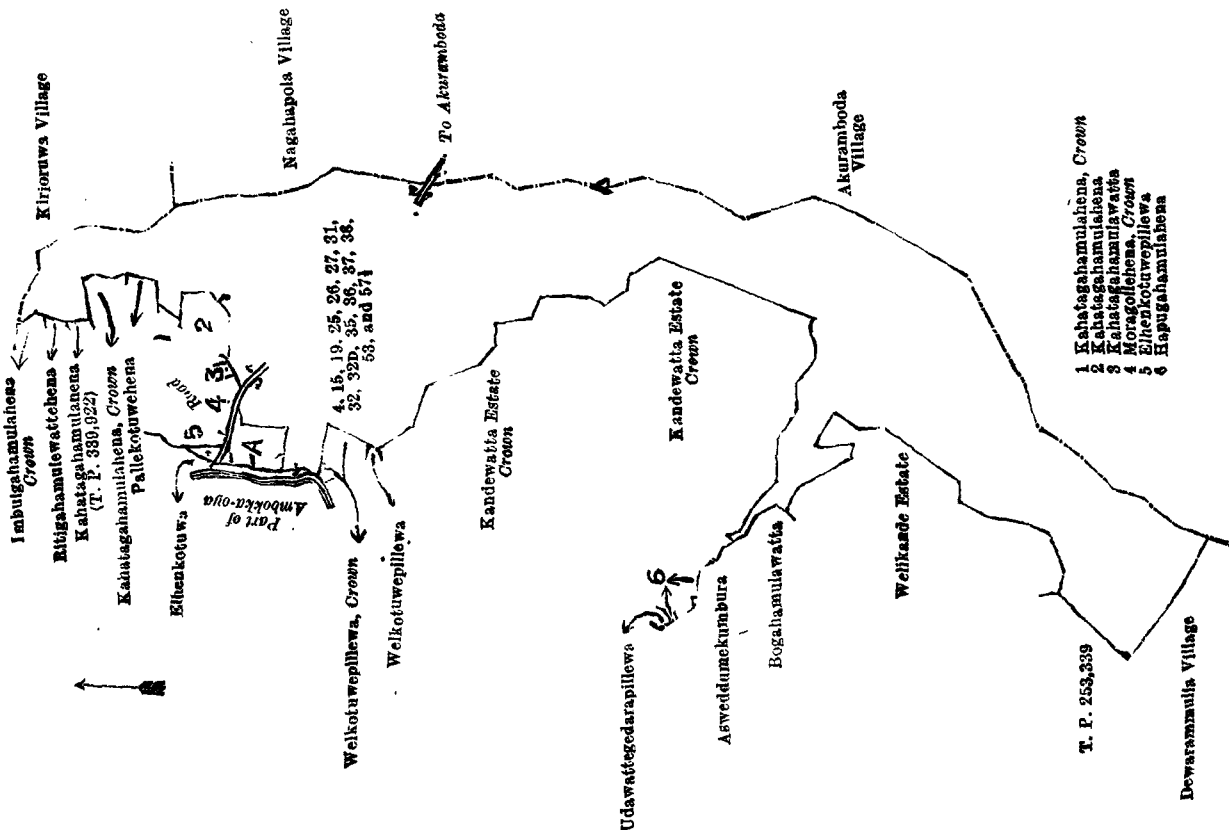
and bounded as follows: on the north and east by Kandewatta estate belonging to the Crown; on the south by Udawattewelapillewa sold by the Crown; on the west by Udawattewela claimed by Udawattagedara Pusumbi and others, Medawattahena claimed by Pallewattagedara Mancha and others.



Surveyor-General's Office,  
Colombo, September 30, 1920.

Scale of 4 Chains to an Inch.

F. J. SALMON,  
for Acting Surveyor-General.



Surveyor-General's Office,  
Colombo, September 30, 1920.

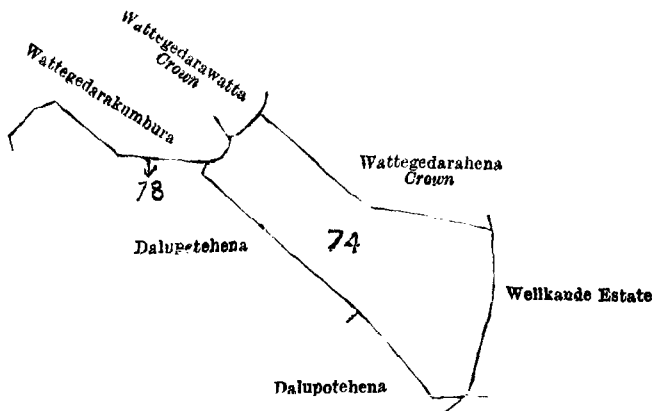
Scale of 16 Chains to an Inch.

F. J. SALMON,  
for Acting Surveyor-General.

V.—Block survey preliminary plan 45.

Lot.	Name of Land.	Extent, A. R. P.
74	Wattegedaraulpota	1 1 39
78	Ela	0 0 6
		1 2 5

and bounded as follows: on the north by Wattegedarakumbura claimed by Kattadiyalagegedera Puchha and others, Wattegederawatta belonging to the Crown, Wattegederahena belonging to the Crown; on the east by Welikande estate claimed by Pana Moona Mohamadu Meera Saibo; on the south by Dalupotehena claimed by Pana Moona Mohamadu Meera Saibo, Dalupotehena sold by the Crown; on the west by Dalupotehena sold by the Crown, Wattegedarakumbura claimed by Kattadiyalagegedera Puchha and others.



Surveyor-General's Office,  
Colombo, September 30, 1921.

Scale of 4 Chains to an Inch.

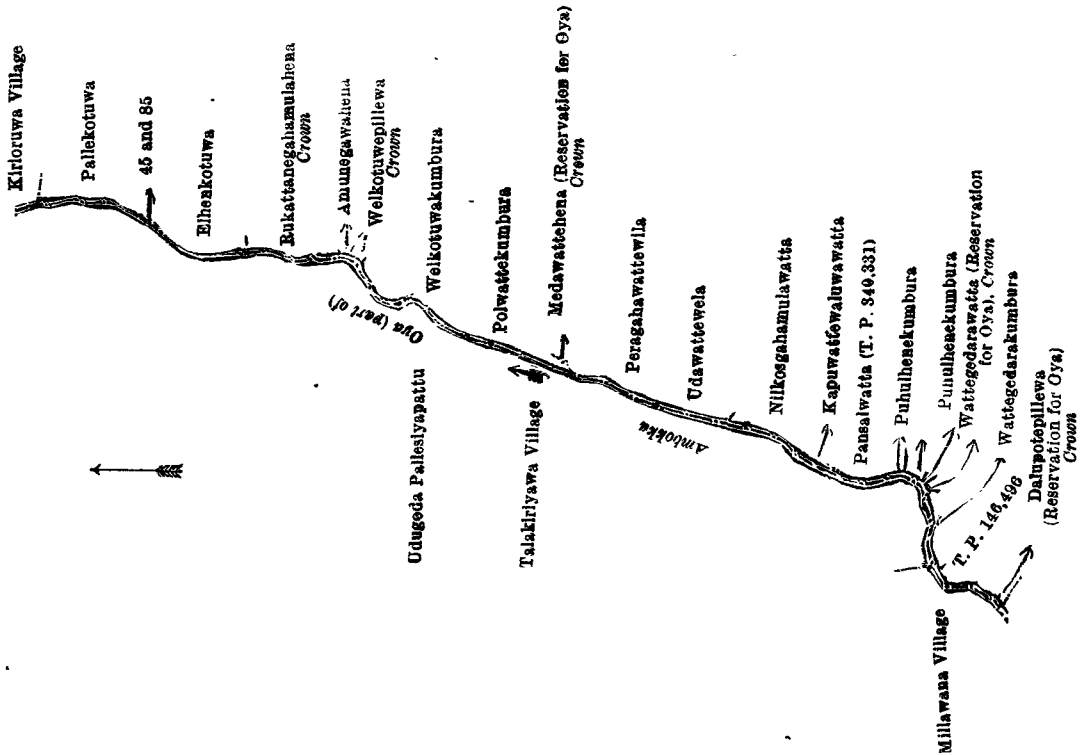
F. J. SALMON,  
for Acting Surveyor-General.

VI.—Block survey preliminary plan 45.

Lot.	Name of Land.	Extent, A. R. P.
45	Ambokka-oya (part of)	1 1 34
85	Do. (do.)	0 0 28
		1 2 22

and bounded as follows: on the north by the village limit of Kirioruwa; on the east by Pallekotuwa claimed by Akuramboda temple and others, Elhenkotuwa claimed by Amunagedara Silinda and others, Rukattanegahamulahena claimed by the Crown, Amunegawahena claimed by H. C. Fernando, Welkotuwepillewa belonging to the Crown, Welkotuwakumbura claimed by Udawattegedara Bandia and others, Polwattakumbura claimed by Pallewattagedara Bandiya, Medawattchena (reservation for oya) claimed by the Crown, Peragahawattewila claimed by Pallewattagedara Manika, Udawattewela

claimed by Udawattegedara Pusumbi and others, Nilkosgahamulawatta claimed by Kattadiyalagedara Pulinguwa and others, Kapuwattewaluwawatta sold by the Crown, Pansalawatta sold by the Crown (T. P. 340,331), Puhulhenekumbura claimed by Kattadialagedara Siatuwa ; on the south by Puhulhenekumbura claimed by Kattadialagedara Siatuwa, Wattegedarawatta (reservation for oya) claimed by the Crown, Wattegedarakumbura claimed by Kattadialagedara Puncha and others, T. P. 146,496, Dalupotepillewa (reservation for oya) claimed by the Crown ; on the west by the village limits of Millawana and Talakiriyawa (part of Ambokka-oya).



Surveyor-General's Office,  
Colombo, September 30, 1920.

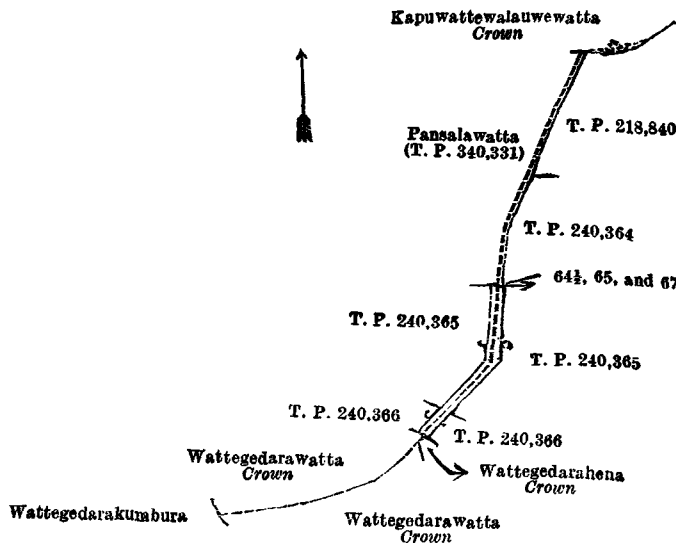
Scale of 16 Chains to an Inch.

F. J. SALMON,  
for Acting Surveyor-General.

VII.—Block survey preliminary plan 45.

Lot.	Name of Land.	Extent, A. R. P.
64½	.. Puhulhenewatta (reservation for path)	.. .. 0 0 6
65	.. Footpath	.. .. 0 0 10
67	.. Puhulhenawatta (reservation for path)	.. .. 0 0 14
		0 0 30

and bounded as follows : on the north by Kapuwattewaluwawatta belonging to the Crown ; on the east by T. Ps. 218,840, 240,364, 240,365, 240,366 ; on the south by Wattegederahena belonging to the Crown, Wattegederawatta belonging to the Crown ; on the west by Wattegederakumbura claimed by Kattadialagedara Puncha and others, Wattegederawatta belonging to the Crown, T. Ps. 240,366, 240,365, Pansalawatta sold by the Crown (T. P. 340,331).



Surveyor-General's Office,  
Colombo, September 30, 1920.

Scale of 4 Chains to an Inch.

F. J. SALMON,  
for Acting Surveyor-General.

VIII.—Block survey preliminary plan 45.

Lot.	Name of Land.	Extent, A. R. P.
83 .. Ela	.. .. .	.. 0 0 1

and bounded as follows : on the north by Dalupotapillewa claimed by Pana Moona Mahamadu Meera Saibo ; on the east by Kapugehelakumbura claimed by Pana Moona Mahamadu Meera Saibo ; on the south by the village limit of Dewaramulla ; on the west by Dalupotapillewa claimed by Pana Moona Mahamadu Meera Saibo.



Surveyor-General's Office,  
Colombo, September 30, 1920.

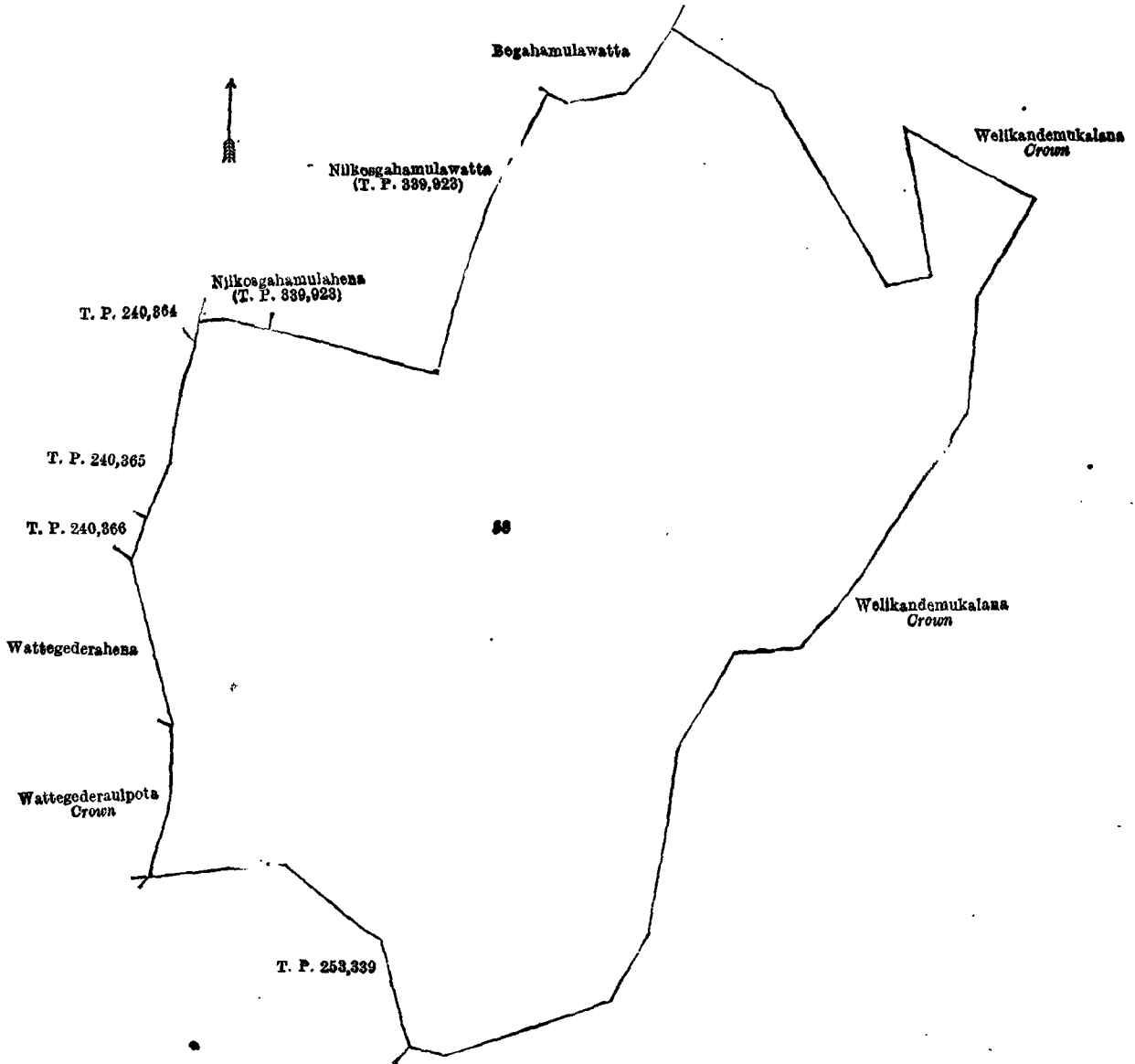
Scale of 4 Chains to an Inch.

F. J. SALMON,  
for Acting Surveyor-General.

IX.—Block survey preliminary plan 45.

Lot.	Name of Land.	Extent, A. R. P.
58 .. Welikandahena	.. .. .	.. 26 0 6

and bounded as follows : on the north by Nilkosgahamulahena (T. P. 339,923), Nilkosgahamulawatta (T. P. 339,923), Bogahamulawatta claimed by Kattadialagedera Tikira, Welikandemukulana claimed by the Crown ; on the east by Welikandemukulana claimed by the Crown ; on the south by Welikandemukulana claimed by the Crown, T. P. 253,339 ; on the west by Wattegederaulpota claimed by the Crown, Wattegederahena sold by the Crown, T. Ps. 240,336, 240,365, and 240,364.



Surveyor-General's Office,  
Colombo, December 17, 1920.

Scale of 4 Chains to an Inch.

G. K. THORNHILL,  
for Surveyor-General.

Matale S. O. 7—1921.



**Matale Notice No. 7,841.**

**Notice under "The Waste Lands Ordinances of 1897, 1899, 1900, and 1903."**

TAKE notice that unless within three months from April 22, 1921, the persons, if any, who claim any interest in the lands hereinafter mentioned or in and one or more of such lands or to some interest therein make claim in person or in writing to the said lands or any of them or to some interest therein to M. T. Archibald, Esq., Special Officer appointed under section 28 of "The Waste Lands Ordinances of 1897, 1899, 1900, and 1903," at his office at Colombo :

Such Special Officer, in pursuance of the powers vested in him by the said Ordinances, will declare by writing under his hand that the said lands, or such of them as to which no claim has been made, are the property of the Crown.

M. T. ARCHIBALD,  
Special Officer.

NOTE.—A claim to a right of way over the said lands or any of them is a claim to an interest in the land or lands.

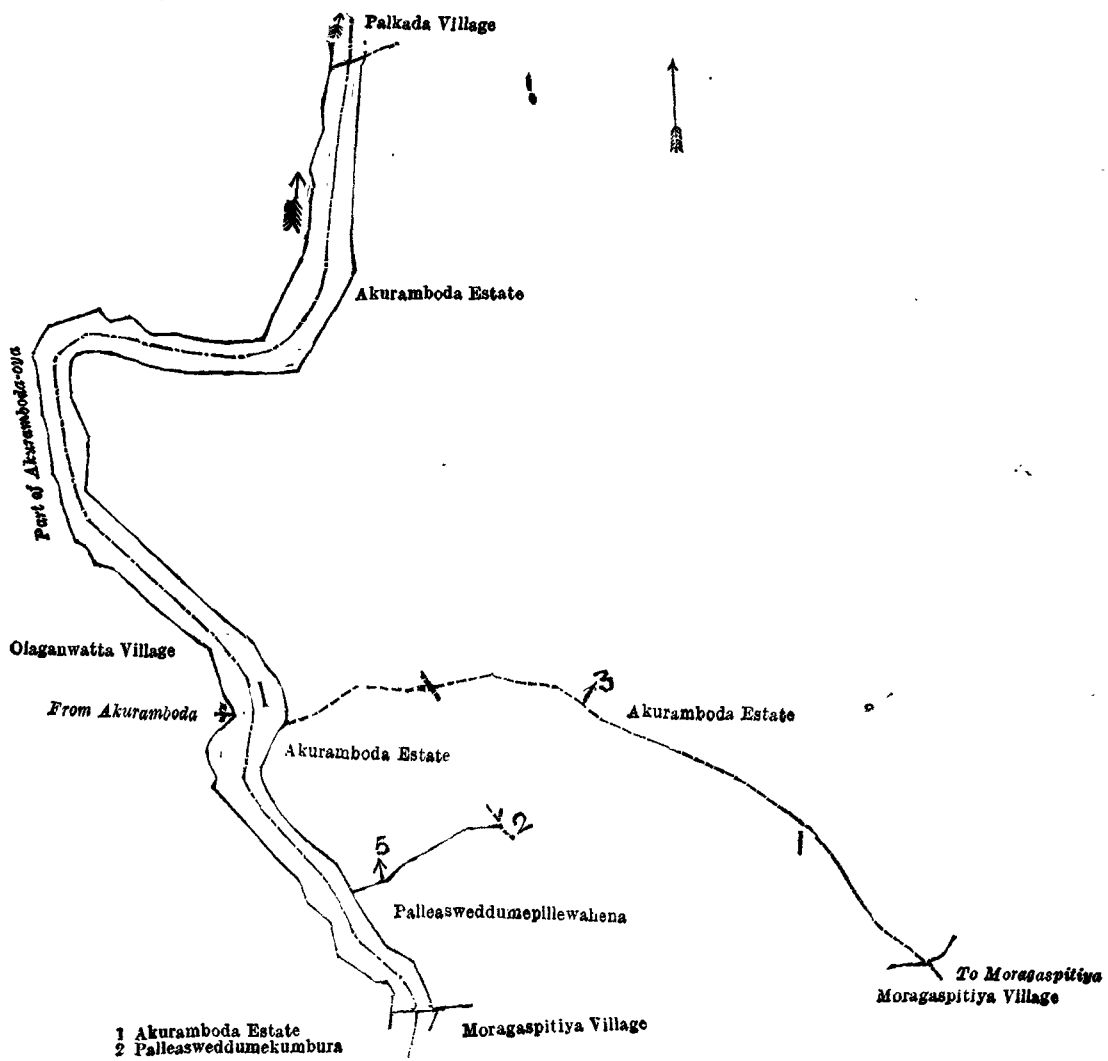
*Description of the Lands referred to.*

The following lots situated in the village of Alakola-ela, in the Udugoda Udasiya pattu of the Matale North division of the Matale District, in the Central Province, as described in the annexed diagrams :—

I.—Block survey preliminary plan 41.

Lot.	Name of Land.	Extent, A. R. P.
1 ..	Akuramboda-oya (part of)	1 0 24
3 ..	Footpath	0 0 11
5 ..	Vella-ela	0 0 5
		1 1 0

and bounded as follows, on the north by the village limit of Palkada; on the east by Akuramboda estate claimed by the Ceylon Consolidated Rubber Estates Co., the village limit of Moragaspiya, Akuramboda estate claimed by the Ceylon Consolidated Rubber Estates Co., Palleasweddumekumbura claimed by Dotuwadurayalagegedera Dotuwa and others Palleasweddumepillewahena claimed by Alutgedera Banduwa and another; on the south by the village limit of Moragaspiya; on the west by part of Akuramboda-oya (the village limit of Olaganwatta).



Surveyor-General's Office,  
Colombo, November 1, 1920.

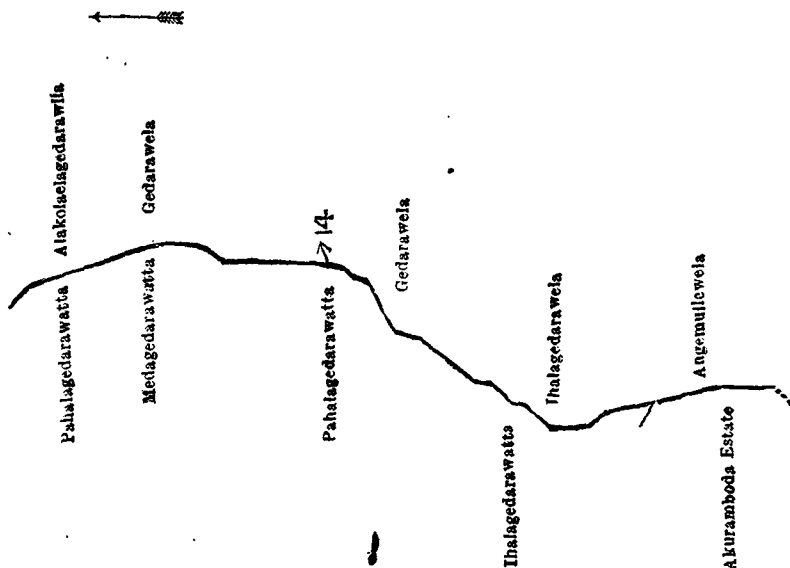
Scale of 4 Chains to an Inch.

G. K. THORNHILL,  
for Surveyor-General.

II.—Block survey preliminary plan 41.

Lot.	Name of Land.	Extent, A. R. P.
14	Velle-ela	0 0 27

and bounded as follows: on the north by Alakolaelagederawila claimed by Madagedera Lapaya Pahalagedera Menika; on the east by Alakolaelagederawila claimed by Madagedera Lapaya Pahalagedera Menika, Gedarawela claimed by Dambagahagedera Ukku Banda Vedarala, Gedarawela claimed by Thewakarayalagededera Appuwa, Ihalagederawela claimed by Ihalagedera Menika, Angemullewela claimed by Pahalagedera Pina and others; on the south by Angemullewela claimed by Pahalagedera Pina and others; on the west by Akuramboda estate claimed by the Ceylon Consolidated Rubber Estates Co., Ihalagederawatta claimed by Ihalagedera Menika, Pahalagederawatta claimed by Pahalagedera Pina and others, Medagederawatta claimed by ditto, Pahalagederawatta claimed by Pahalagedera Menika.



Surveyor-General's Office,  
Colombo, November 1, 1920.

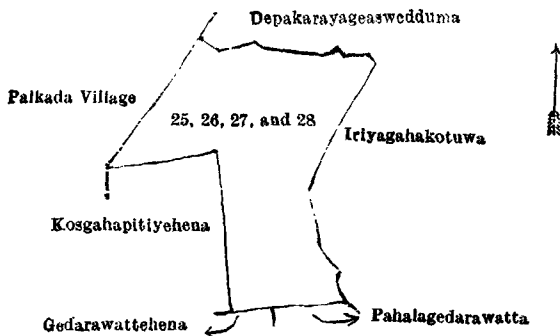
Scale of 4 Chains to an Inch.

G. K. THORNHILL,  
for Surveyor-General.

III.—Block survey preliminary plan 41.

Lot.	Name of Land.	Extent, A. R. P.	Lot.	Name of Land.	Extent, A. R. P.
25	Iriyagahakotuwepilewa	0 1 39	28	Pepolewelekamata (threshing-floor)	0 0 8
26	Kosgahapitiyehena	0 1 14			
27	Iriyagahakotuwepilewa	0 2 37			1 2 18

and bounded as follows: on the north by Depakarayageaswedduma claimed by Herat Mudiyansele William Herat Seneviratna and others; on the east by Iriyagahakotuwa claimed by Ihalagedera Herat Mudiyansele Punchirala and others; on the south by Pahalagederawatta claimed by Pahalagedera Menika, Gedarawattchena claimed by Naidayakdessalagedera Kiriya, Kosgahapitiyehena claimed by Herat Mudiyansele John Herat Seneviratna and another; on the west by the village limit of Palkada.



Surveyor-General's Office,  
Colombo, November 1, 1920.

Scale of 4 Chains to an Inch.

G. K. THORNHILL,  
for Surveyor-General.

IV.—Block survey preliminary plan 41.

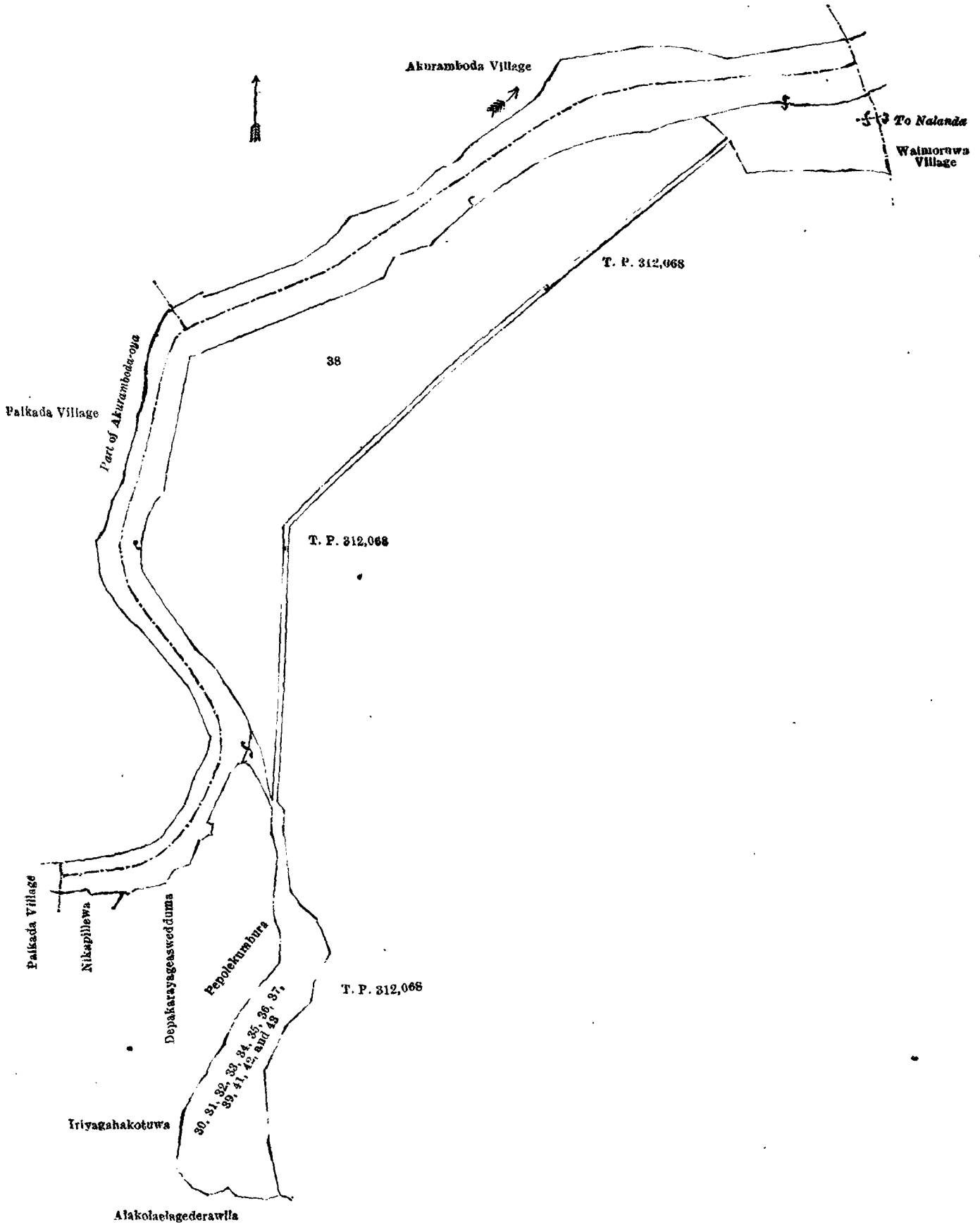
Lot.	Name of Land.	Extent, A. R. P.	Lot.	Name of Land.	Extent, A. R. P.
30	Velle-ela	0 0 22	37	Part of Akuramboda-oya	1 2 37
31	Pihillapitiyepillewa	0 0 33	39	Footpath	0 1 8
32	Iriyagahakotuwepilewa (to be reserved for cemetery)	1 0 3	41	Do.	0 0 3
33	Pepolekumburepilewa	0 1 19	42	Ebbewalemukalana (should be reserved for oya)	0 2 12
34	Pepolewelepillewa	0 0 12	43	Do. (do.)	0 1 12
35	Do.	0 0 9			
36	Part of Akuramboda-oya	1 0 13			5 3 23

and bounded as follows: on the north by part of Akuramboda-oya (the village limit of Akuramboda); on the east by the village limit of Walmoruwa, T. P. 312,068; on the south by Pihillapitiya claimed by Pahalagedera Pina, Alakalaelagederawila claimed by Medagedera Lapaya Pahalagedera Menika, Iriyagahakotuwa claimed by Thalagedera Herat Mudiyanseelage Punchirala and others, Pepolekumbura claimed by Herat Mudiyanseelage William Herat Seneviratna, Notary, Depakarayeaswedduma claimed by ditto, Nikapillewa claimed by ditto; on the west by part of Akuramboda-oya (the village limit of Palkada.)

NOTE.—The following lot lying within the above-mentioned boundaries is excluded from this part of the notice, and no part of its acreage of 8 acres and 24 perches is included in the acreage of 5 acres 3 roods and 23 perches given above:—

Block survey preliminary plan 41.

Lot.	Name of Land.	Extent, A. R. P.
38	Akuramboda estate (part of T. P. 312,068)	8 0 24



Surveyor-General's Office,  
Colombo, November 1, 1920.

Scale of 4 Chains to an Inch.

Matale S. O. 8—1921.

G. K. THORNHILL,  
for Surveyor-General.

**Kandy Notice No. 7,842.****Notice under "The Waste Lands Ordinances of 1897, 1899, 1900, and 1903."**

TAKE notice that unless within three months from April 22, 1921, the persons, if any, who claim any interest in the lands hereinafter mentioned or in any one or more of such lands appear before the Assistant Government Agent of the Kandy District of the Central Province, at the Kandy Kachcheri, and make claim in person or in writing to the said lands or any of them or to some interest therein :

Such Assistant Government Agent, in pursuance of the powers in him vested by the said Ordinances, will declare by writing under his hand that the said lands, or such of them as to which no claim has been made, are the property of the Crown.

T. G. WILLETT,  
Assistant Government Agent.

NOTE.—A claim to a right of way over the said lands or any of them is a claim to an interest in the land or lands.

*Description of the Lands referred to.*

The following lots situated in the village of Uda Mahaiyawa, within the Municipality of Kandy, in the Kandy District of the Central Province, as described in the annexed diagram :—

## Preliminary plan 6,753.

Lot.	Name of Land.	Extent, A. R. P.
2	Udawattekele	0 0 34
3	Do.	8 2 25·43
		8 3 19·43

and bounded as follows : on the north by the roads from Kandy to Udawattekele ; on the east by Moragahakumbura claimed by Silva, land described in title plan 92,212, Moragahakumbura claimed by Kapuwa and land described in title plan 92,690 ; on the south by lands described in title plans 92,569 and 92,570 ; on the west by land described in title plan 182,639, Udawattahena (T. P. 80,303) and Udawatta (T. P. 80,304) claimed by M. Mahamadu Selaiman, and by Udawattekele claimed by the Crown (P. P. 6,753/1).

[For Diagram see page 603.]

**Kurunegala Notice No. 7,843.****Notice under "The Waste Lands Ordinances of 1897, 1899, 1900, and 1903."**

TAKE notice that unless within three months from April 22, 1921, the persons, if any, who claim any interest in the lands hereinafter mentioned or in any one or more of such lands or to some interest therein make claim in person or in writing to the said lands or any of them or to some interest therein to N. A. Hampton, Esq., Special Officer appointed under section 28 of "The Waste Lands Ordinances of 1897, 1899, 1900, and 1903," at his office at Colombo :

Such Special Officer, in pursuance of the powers vested in him by the said Ordinances, will declare by writing under his hand that the said lands, or such of them as to which no claim has been made, are the property of the Crown.

N. A. HAMPTON,  
Special Officer.

NOTE.—A claim to a right of way over the said lands or any of them is a claim to an interest in the land or lands.

*Description of the Lands referred to.*

The following lots situated in the village of Bamunumulla, in the Giratalane korale of the Dewamedi halpattu of the Kurunegala District, in the North-Western Province, as described in the annexed diagram :—

## Block survey preliminary plan 1,689.

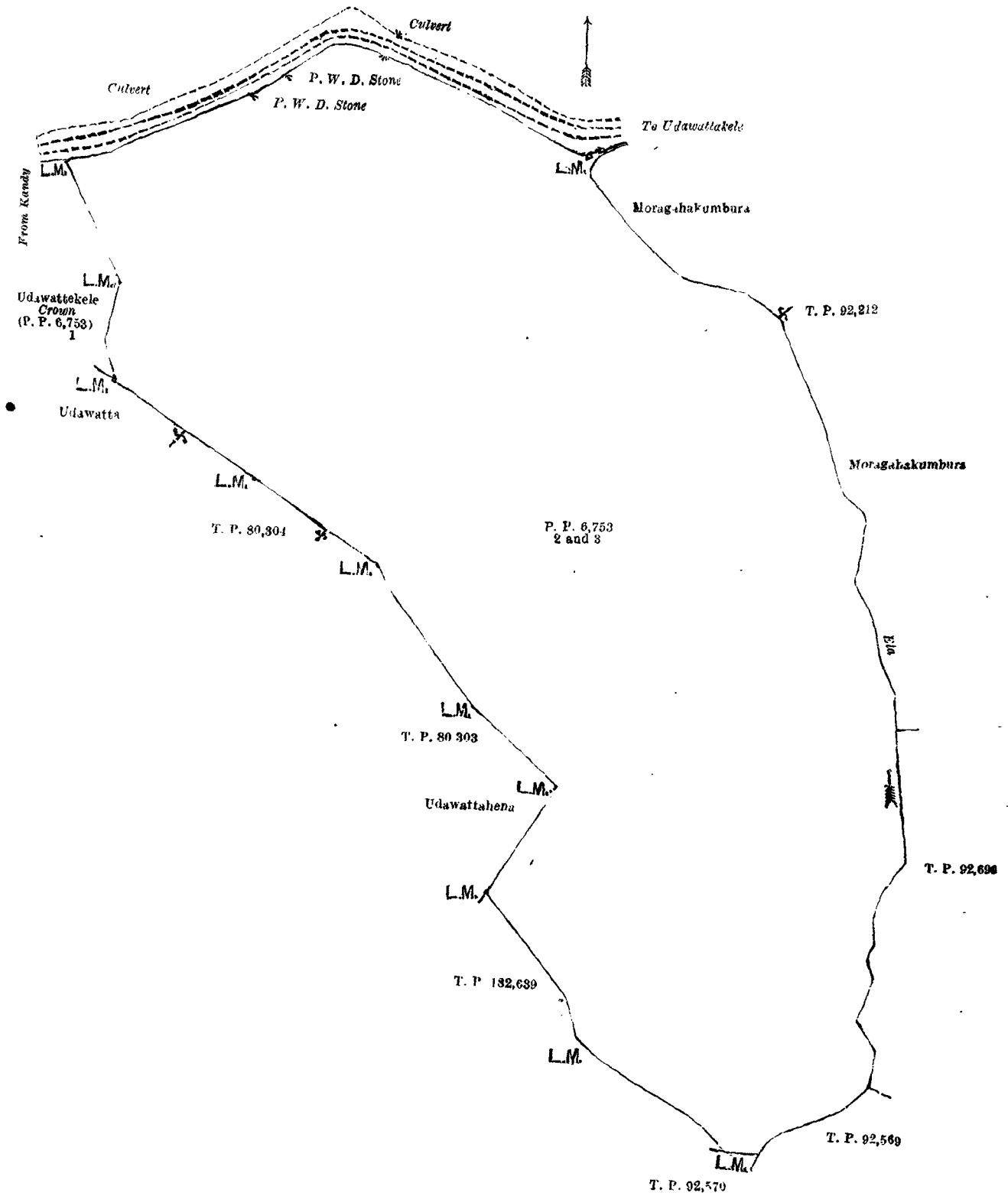
Lot.	Name of Land.	Extent, A. R. P.	Lot.	Name of Land.	Extent, A. R. P.
1A	Helambagahamulahena, Kongahamulahena, Meegahamulahena, Kumbukgahamulahena, Kadurugahamulahena, Kiriwalehena, and Dewalegawahena (reservation for road access)	1 1 14	29E	Hiriwalehena, Dangahamulahena, Kahatagahamulahena, Bulugahamulahena, Kongahamulahena, Galagawahena, and Danpokunewatta (reservation for road access)	1 0 19
1D	Meegahamulahena	0 3 6	29F	Bulugahamulahena	1 2 20
1F	Dewalegawahena	1 0 15	29H	Kahatagahamulahena (reservation for road access)	0 1 31
1I	Helambagahamulahena and Siyambalagahamulahena (reservation for road access)	0 0 28	29T	Kolongahamulahena and Kanuwawetiye-hena (reservation for road access)	0 2 4
16	Kotambepitiyawekanda (bund)	0 0 7	29Z	Danpokunahena (do.)	0 0 6
17	Wan-ela	0 0 1	32	Alutwewa (tank and bund)	14 1 3
26	Paranawewa (tank and bund)	11 3 24	33	Howawetiawewa (tank and bund)	1 1 27
28	Asweddumewewa (do.)	6 1 35	35	Nikatawalewewa (do.)	1 1 2
29C	Kongahamulahena	3 1 10	37	Tolabokelemukalana	23 1 5
29D	Kahatagahamulahena	5 2 37			74 3 14

and bounded as follows : on the north by the village limit of Kotambepitiya ; on the east by the village limit of Kotambepitiya, the village limit of Ihala Madige Kotambepitiya, the village limit of Batalagodawewa, the village limit of Tenggagedera ; on the south by the village limit of Kiriwellewa ; on the west by the village limit of Bogolla, the village limit of Hettipola.

NOTE.—The following lots lying within the above-mentioned boundaries are excluded from this notice, and no part of their aggregate acreage of 162 acres 1 rood and 37 perches is included in the acreage of 74 acres 3 roods and 14 perches given above:—

## Block survey preliminary plan 1,689.

Lot.	Name of Land.	Extent, A. R. P.	Lot.	Name of Land.	Extent, A. R. P.
A 1	Hiriwalehena	3 1 23	A 1H	Talgahamulahena	1 3 37
A 1B	Kadurugahamulahena	2 3 34	A 1J	Siyambalagahamulahena (T. P. 339,134)	1 2 12
A 1C	Kumbukgahamulahena	1 3 18	A 1K	Do.	0 0 26
A 1E	Dewalegawahena	1 1 33	A 1L	Helambagahamulahena (T. P. 340,086)	2 1 2
A 1G	Kongahamulahena (T. P. 340,712)	1 2 18			



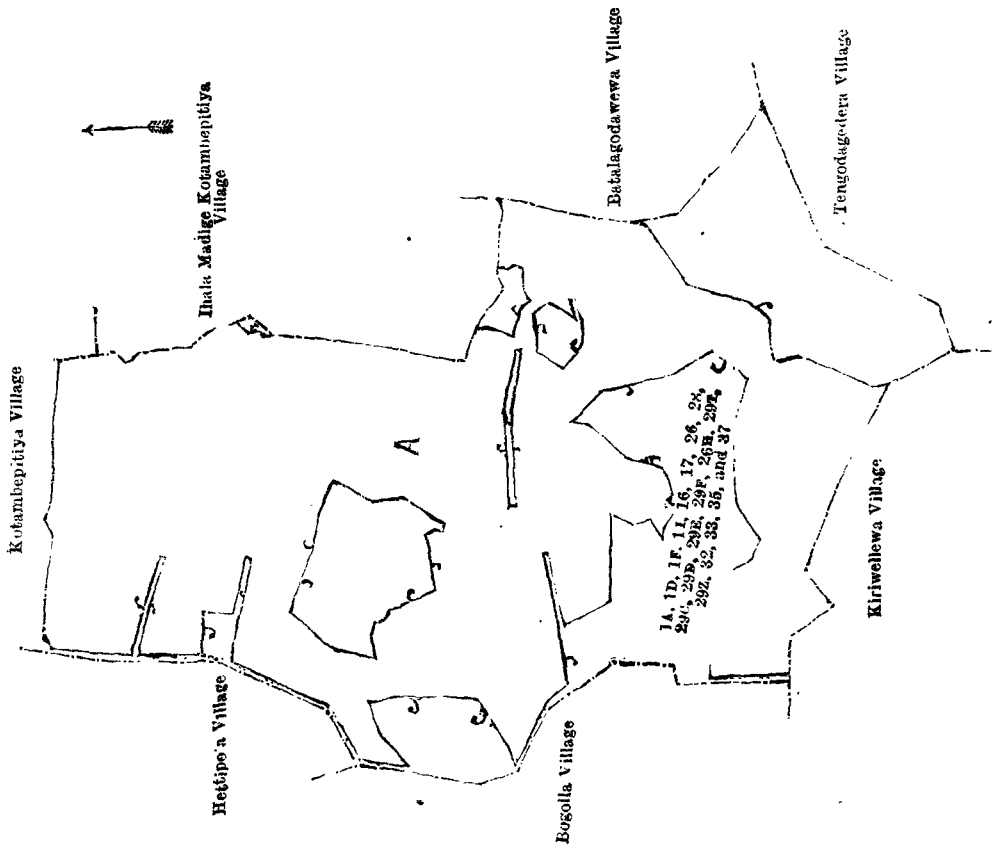
Surveyor-General's Office,  
Colombo, February 19, 1919.

Scale of 2 Chains to an Inch.

C. H. VINCE,  
for Surveyor-General.

Lot.	Name of Land.	Extent, A. R. P.	Lot.	Name of Land.	Extent, A. R. P.
A 1M ..	Helambaghamulawatta (T. P. 340,036)	1 0 7	A 8 ..	Diulgahamulawatta	.. 0 3 10
A 1N ..	Mylagahamulahena	2 0 11	A 9 ..	Ambagahamulawatta	.. 0 1 5
A 2 ..	Kongahamulawatta (T. P. 340,712)	0 1 12	A 10 ..	Kadurugahamulakamata	.. 0 0 13
A 3 ..	Mylagahamulawatta	0 0 34	A 11 ..	Mylagahamulawatta	.. 1 0 28
A 4 ..	Siyambalagahamulawatta	0 3 28	A 12 ..	Do.	.. 0 0 26
A 5 ..	Meegahamulawatta	0 0 5	A 13 ..	Meegahamulawatta	.. 9 3 26
A 6 ..	Meegahamulakumbura, Webodakumbura, Wedaralagewela, Gedaragawela, Pahalakumbura	22 2 16	A 14 ..	Wewapaulahena and Maragahamulahena	.. 1 1 19
A 7 ..	Halmillagahamulakotuwa	1 2 27	A 15 ..	Wewapaulahena (reservation for tank bund)	.. 0 0 27
A 7A ..	Do.	0 1 21	A 18 ..	Kajugahamulawatta	.. 0 2 26

Lot.	Name of Land.	Extent, A. R. P.	Lot.	Name of Land.	Extent, A. R. P.
A 19 ..	Kadurugahamulawatta (T. P. 337,379)	0 0 30	A 29P ..	Kolongahamulahena	.. 9 0 27
A 20 ..	Do. ..	1 0 21	A 29Q ..	Diulgahamulahena	.. 1 0 17
A 21 ..	Mylagahamulawatta	.. 0 1 34	A 29R ..	Kahatagahamulahena	.. 0 3 23
A 22 ..	Diulgahamulahena (T. P. 339,254)	.. 0 2 32	A 29S ..	Kanwawetiyehena..	.. 1 2 23
A 23 ..	Kadurugahamulawatta (T. P. 340,714)	0 0 26	A 29T ..	Kahatagahamulahena	.. 3 0 9
A 24 ..	Kahatagahamulawatta	.. 1 3 5	A 29U ..	Talgahamulahena ..	.. 1 0 12
A 25 ..	Kolongahamulawatta	.. 1 3 27	A 29V ..	Kahatagahamulahena	.. 1 0 31
A 26A ..	Tawallekumbura, Asweddumekumbura	.. 7 0 2	A 29W ..	Alutwewawanehena	.. 2 2 20
A 27 ..	Kadurugahakumbura	.. 1 3 5	A 29X ..	Kanuwawetiyehena	.. 1 3 23
A 29 ..	Danpokunewatta (T. P. 339,947)	.. 18 2 4	A 29Y ..	Danpokunehena ..	.. 10 2 32
A 29A ..	Galagawahena ..	.. 2 0 37	A 29AA	Kanwawetiyehena	.. 1 0 30
A 29B ..	Kahatagahamulahena	.. 1 0 30	A 29AB	Mukalanagawahena	.. 4 3 23
A 29C ..	Lolugahamulahena	.. 3 2 34	A 29AC..	Tawalakumburepillewehena	.. 0 3 36
A 29D ..	Dangahamulahena	.. 3 2 6	A 30 ..	Lolugahamulakamata	.. 0 0 10
A 29E ..	Hiriwalehena ..	.. 4 1 34	A 31 ..	Ihala Tawala, Kudalugahamulakumbura	.. 6 2 9
A 29F ..	Weuwanegala ..	.. 0 0 32	A 34 ..	Kowwawetiyekumbura	.. 1 0 30
A 29G ..	Meegahamulawattehena (T. P. 340,714)	0 0 21	A 36 ..	Kongahamulawatta	.. 3 0 31
A 29H ..	Patahagawagala (T. P. 339,773)	.. 0 1 32			
A 29I ..	Higgahamulgala (T. P. 339,133)	.. 0 1 6			
			162 1 37		



Surveyor-General's Office,  
Colombo, November 4, 1920.

Scale of 16 Chains to an Inch.  
Kurunegala S. O. 42—1921.

G. K. THORNHILL,  
for Surveyor-General.

**Kurunegala Notice No. 7,844.**

**Notice under "The Waste Lands Ordinances of 1897, 1899, 1900, and 1903."**

TAKE notice that unless within three months from April 22, 1921, the persons, if any, who claim any interest in the lands hereinafter mentioned or in any one or more of such lands or to some interest therein make claim in person or in writing to the said lands or any of them or to some interest therein to N. A. Hampton, Esq., Special Officer appointed under section 23 of "The Waste Lands Ordinances of 1897, 1899, 1900, and 1903," at his office at Colombo :

Such Special Officer, in pursuance of the powers vested in him by the said Ordinances, will declare by writing under his hand that the said lands, or such of them as to which no claim has been made, are the property of the Crown.

N. A. HAMPTON,  
Special Officer.

NOTE.—A claim to a right of way over the said lands or any of them is a claim to an interest in the land or lands.

*Description of the Lands referred to.*

The following lots situated in the village of Kiriwellewa, in the Giratalane korale of the Dewamedhi hatpattu of the Kurunegala District, in the North-Western Province, as described in the annexed diagram :—

## Block survey preliminary plan 1,687.

Lot.	Name of Land.	Extent, A. R. P.	Lot.	Name of Land.	Extent, A. R. P.
4 ..	Meegahawewa (tank and bund)	.. 3 1 21	27 ..	Medakumburehena ..	.. 3 2 13
5 ..	Path ..	.. 0 0 13	28 ..	Path ..	.. 0 1 4
6 ..	Ihalawetiyehena ..	.. 8 1 5	31 ..	Ela ..	.. 0 0 3
6A ..	Meegahawetiyehena ..	.. 2 0 10	33 ..	Siyambalagahamulahena	.. 7 0 18
6C ..	Pahalawetiyehena ..	.. 4 1 20	33A ..	Dangahamulawatta ..	.. 0 3 1
6D ..	Kongahamulahena ..	.. 4 1 7	33B ..	Siyambalagahamulahena	.. 2 1 11
7 ..	Kahatagahamulahalawetiyewewa (tank and bund)	.. 0 3 11	33C ..	Ambagahamulawatta	.. 1 1 2
8 ..	Kahatagahamulawewa (tank and bund)	2 1 21	33D ..	Siyambalagahamulahena	.. 5 3 13
9 ..	Road ..	.. 0 3 5	33H ..	Mylagahamulahena ..	.. 1 0 13
11 ..	Mukalanwewa (tank and bund)	.. 4 0 31	34 ..	Road ..	.. 0 1 28
26 ..	Ela ..	.. 0 0 5			53 1 15

and bounded as follows : on the north by the village limit of Bogolla, the village limit of Bamunumulla ; on the east by the village limit of Bamunumulla, the village limit of Tengodagedera, the village limit of Tambiyagama ; on the south by the village limit of Tambiyagama, the village limit of Tekewa ; on the west by the village limit of Tekewa, the village limit of Bogolla.

● NOTE.—The following lots lying within the above-mentioned boundaries are excluded from this notice, and no part of their aggregate acreage of 152 acres and 2 roods is included in the acreage of 53 acres 1 rood and 15 perches given above :—

## Block survey preliminary plan 1,687.

Lot.	Name of Land.	Extent, A. R. P.	Lot.	Name of Land.	Extent, A. R. P.
A 1 ..	Kahatagahamulahena	.. 14 0 39	A 19 ..	Meegahamulawatta (T. P. 338,133)	0 1 11
A 1A ..	Kahatagahamulawatta	.. 0 3 28	A 20 ..	Do. (T. P. 338,873)	0 0 16
A 1B ..	Do. (T. P. 338,999)	.. 0 1 18	A 21 ..	Siyambalagahamulawatta (T. P. 337,002)	0 1 28
A 1C ..	Pahalakumburehena ( do. )	.. 1 2 24	A 22 ..	Do. ..	.. 1 0 27
A 1D ..	Kahatagahamulahena	.. 0 0 3	A 23 ..	Kongahamulawatta (T. P. 339,816)	1 2 7
A 1E ..	Do. ..	.. 0 0 5	A 24 ..	Kahatagahamulawatta (T. P. 338,999)	0 2 26
A 2 ..	Puhulindapitiyawatta (T. P. 338,109)	0 2 27	A 25 ..	Tekewawewa and Pahalakumbura..	4 0 18
A 3 ..	Puhulindapitiyahena (T. P. 336,893)	0 0 6	A 27A ..	Pahalakumburehena	.. 2 1 14
A 6B ..	Ihalawetiyahenewatta	.. 2 3 10	A 27B ..	Dangahamulawatta	.. 1 3 36
A 6E ..	Ihalawetiyahena ..	.. 0 0 2	A 27C ..	Pahalakumburehena	.. 0 3 8
A 10 ..	Dangpokunehena ..	.. 33 0 29	A 27D ..	Asweddumahena ..	.. 3 3 33
A 10A ..	Mylagahamulahena	.. 29 3 26	A 27E ..	Medakumburehena	.. 0 0 15
A 10B ..	Dangpokunehena	.. 0 1 21	A 29 ..	Kahatagahamulawatta (T. P. 340,058)	1 1 20
A 12 ..	Tawellakumbura ..	.. 3 2 29	A 30 ..	Medakumburehena ( do. )	.. 0 1 28
A 13 ..	Kahatagaspitiyepillewa	.. 0 1 19	A 32 ..	Ambagahamulawatta	.. 0 0 19
A 14 ..	Kahatagahamula-aswedduma	.. 2 1 36	A 33E ..	Ihalakumburehena	.. 5 0 34
A 15 ..	Meegahamulawatta (T. P. 338,111)	0 2 6	A 33F ..	Do. ..	.. 5 1 35
A 16 ..	Alutwewa ..	.. 3 0 35	A 33G ..	Mylagahamulahena	.. 1 3 21
A 16A ..	Tawellakumbura ..	.. 4 3 8	A 33H ..	Do. ..	.. 5 2 36
A 17 ..	Ihalakumbura, Ihalamedakumbura, Pahalamedakumbura, Meegaha- kumbura, and Aswedduma	.. 13 2 5	A 33J ..	Siyambalagahamulahena	.. 0 2 6
A 18 ..	Meegahamulawatta	.. 1 1 26			152 2 0

[For Diagram see page 606 ;

## Kurunegala Notice No. 7,845.

## Notice under " The Waste Lands Ordinances of 1897, 1899, 1900, and 1903."

TAKE notice that unless within three months from April 22, 1921, the persons, if any, who claim any interest in the land hereinafter mentioned make claim in person or in writing to the said land or to some interest therein to N. A. Hampton, Esq., Special Officer appointed under section 28 of " The Waste Lands Ordinances of 1897, 1899, 1900, and 1903," at his office at Colombo :

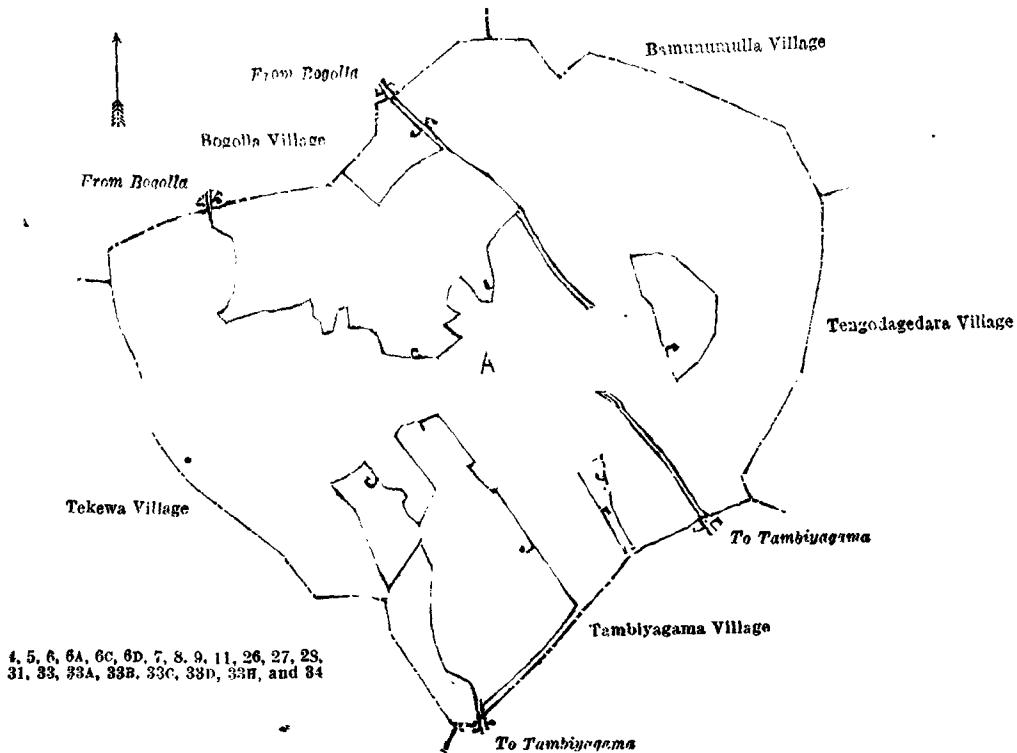
Such Special Officer, in pursuance of the powers vested in him by the said Ordinances, will declare by writing under his hand that the land, to which no claim has been made, is the property of the Crown.

N. A. HAMPTON,  
Special Officer.

NOTE.—A claim to a right of way over the said land is a claim to an interest in the land.

*Description of the Land referred to.*

The land commonly called or known as Dangahamulawatta, situated in the village of Kotambepitiya, in the Giratalane korale of the Dewamedhi hatpattu of the Kurunegala District, in the North-Western Province, containing in extent

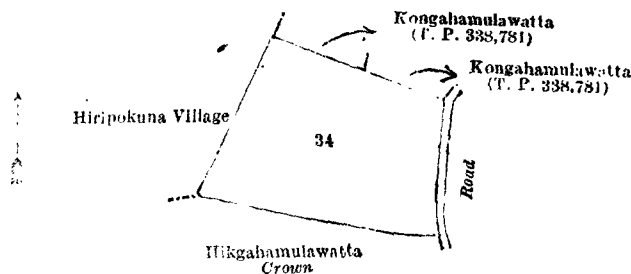


Surveyor-General's Office,  
Colombo, October 22, 1920.

Scale of 16 Chains to an Inch.  
Kurunegala S. O. 43—1921.

G. K. THORNHILL,  
for Surveyor-General.

1 acre 1 rood and 35 perches, shown as lot 34 in block survey preliminary plan 1,713 and in the annexed diagram; and bounded as follows: on the north by Kongahamulawatta sold by the Crown (T. P. 338,781); on the east by a road; on the south by Higgahamulawatta belonging to the Crown; on the west by the village limit of Hiripokuna.



Surveyor-General's Office,  
Colombo, March 9, 1921.

Scale of 4 Chains to an Inch.  
Kurunegala S. O. 44—1921.

G. K. THORNHILL,  
for Surveyor-General.

**Puttalam Notice No. 7,846.**

**Notice under "The Waste Lands Ordinances of 1897, 1899, 1900, and 1903."**

TAKE notice that unless within three months from April 22, 1921, the persons, if any, who claim any interest in the lands hereinafter mentioned or in any one or more of suchlands appear before the Assistant Government Agent of Puttalam and Chilaw Districts of the North-Western Province, at his office in Chilaw, and make claim to the said lands or any of them or to some interest therein:

Such Assistant Government Agent, in pursuance of the powers in him vested by Ordinance No. 1 of 1897, will declare by writing under his hand that the said lands, or such of them to which no claim has been made, are the property of the Crown.

W. K. H. CAMPBELL,  
Assistant Government Agent.

NOTE.—A claim to a right of way over the said lands or any one of them is a claim to an interest in the land or lands.

*Description of the Lands referred to.*

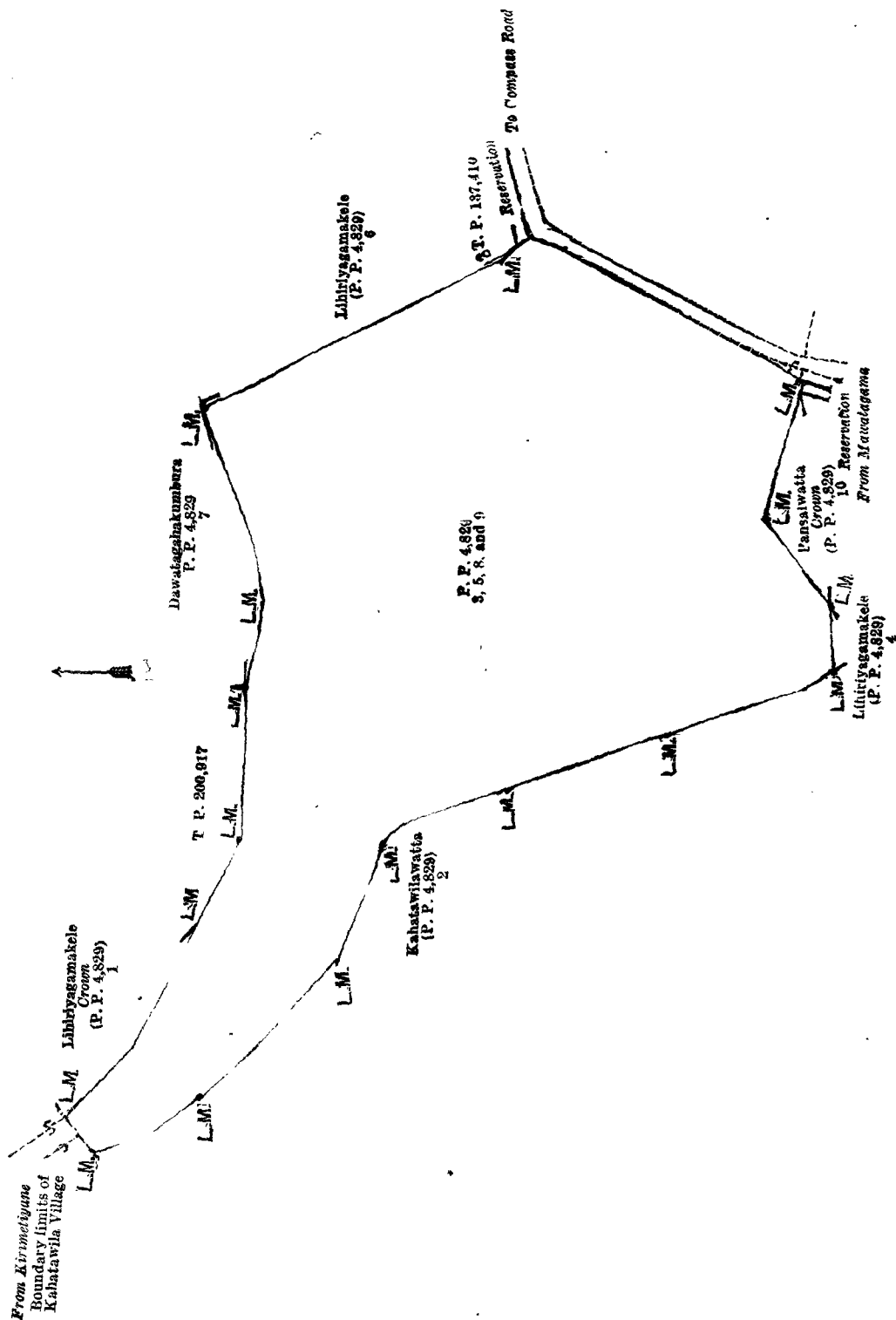
The following lots situated in the village of Lihiriyagama, in the Otara palata of Pitigal korale south, in the District of Chilaw, North-Western Province, as described in the annexed diagram:—

Preliminary plan 4,829.

Lot.	Name of Land.	Extent, A. R. P.	Lot.	Name of Land.	Extent, A. R. P.
3 ..	Lihiriyagamakele ..	.. 14 1 36	9 ..	Lihiriyagamakele (reservation for road)	0 0 32
5 ..	Do. ..	.. 1 1 29			
8 ..	Do. (reservation for road)	1 0 26			
					17 1 3



and bounded as follows : on the north by Lihiriyagamakele claimed by the Crown (lot 1 in preliminary plan 4,829), title plan 200,917, title plan 200,918, and Dawatagahakumbura, land unclaimed by the Crown (lot 7 in preliminary plan 4,829) ; on the east by Lihiriyagamakele, land unclaimed by the Crown (lot 6 in preliminary plan 4,829), title plan 197,410, and road from Mawatagama to Compass road and its reservation ; on the south by Pansalawatta claimed by the Crown (lot 10 in preliminary plan 4,829), reservation for road from Mawatagama to Compass road, and Lihiriyagamakele land unclaimed by Crown (lot 4 in preliminary plan 4,829) ; on the west by the road from Kirimetiya, boundary limits of Kahatawile village, and Kahatawilawatta, land unclaimed by the Crown (lot 2 in preliminary plan 4,829).



Surveyor-General's Office,  
Colombo, February 25, 1921.

Scale of 4 Chains to an Inch.

C. R. LUNDIE,  
for Surveyor-General.

Ratnapura Notice No. 7,847.

Notice under "The Waste Lands Ordinances of 1897, 1899, 1900, and 1903."

TAKE notice that unless within three months from April 22, 1921, the persons, if any, who claim any interest in the lands hereinafter mentioned or in any one or more of such lands or to some interest therein make claim in person or in writing to the said lands or to any of them or to some interest therein to the Government Agent of the Province of Sabaragamuwa, at the Ratnapura Kachcheri :

Such Government Agent, in pursuance of the powers in him vested by the said Ordinances, will declare by writing under his hand that the said lands or such of them, to which no claim has been made, are the property of the Crown.

G. F. R. BROWNING,  
Government Agent.

NOTE.—A claim to a right of way over the said lands or any of them is a claim to an interest in the land or lands.

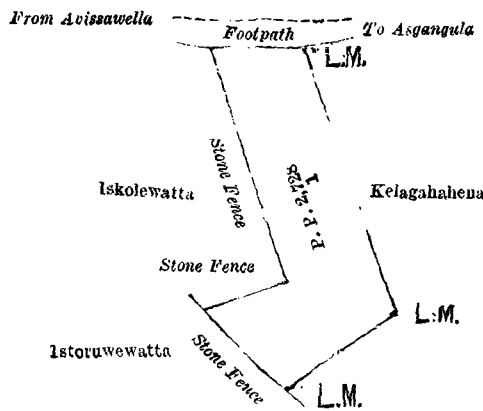
Description of the Lands referred to.

The following lots situated in the village of Kendangamuwa, in Palle pattu of Kuruwiti korale of the Ratnapura District, in the Province of Sabaragamuwa, as described in the annexed diagrams :—

I.—Preliminary plan 2,728.

Lot.	Name of Land.	Extent, A. R. P.
1	Kelagahahena	0 1 19.8

and bounded as follows : on the north by footpath from Avissawella to Asgangula ; on the east by Kelagahahena claimed by Sinna Lebbe Ahamadu Lebbe ; on the south by Kelagahahena claimed by Sinna Lebbe Ahamadu Lebbe, the stone fence of Istoruwewatta claimed by A. C. Aberatna Hamine ; on the west by the stone fence of Iskolewatta claimed by the Crown (boys' vernacular school and Gansabhawa premises).



Surveyor-General's Office,  
Colombo, August 9, 1920.

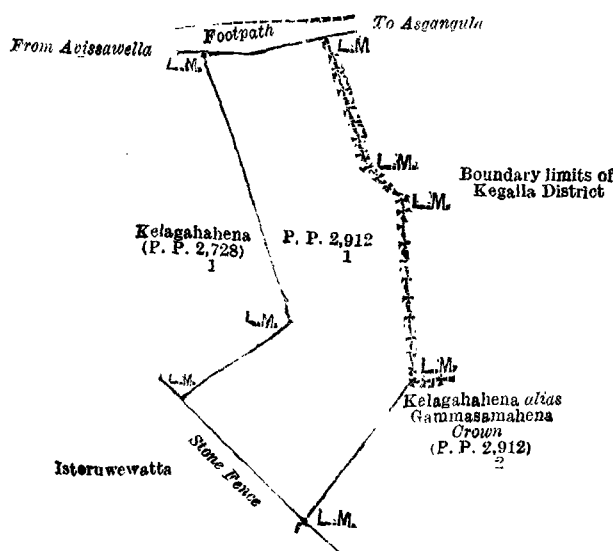
Scale of 2 Chains to an Inch.

C. H. VINCE,  
for Surveyor-General.

II.—Preliminary plan 2,912.

Lot.	Name of Land.	Extent, A. R. P.
1	Kelagahahena	0 2 27.7

and bounded as follows : on the north by footpath from Avissawella to Asgangula ; on the east by the boundary limits of Kegalla District ; on the south by Kelagahahena alias Gammasamahena claimed by the Crown (P. P. 2,912/2), the stone fence of Istoruwewatta claimed by D. C. Aberatna Hamine ; on the west by Kelagahahena claimed by Sinna Lebbe Ahamadu Lebbe of Kendangomuwa and others (P. P. 2,728/1).



Surveyor-General's Office,  
Colombo, August 9, 1920.

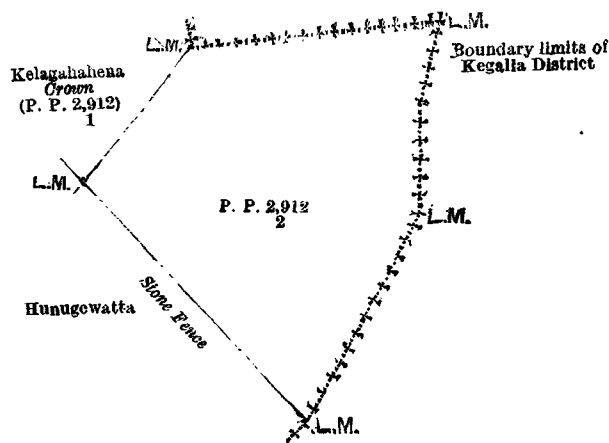
Scale of 2 Chains to an Inch.

C. H. VINCE,  
for Surveyor-General.

## III.—Preliminary plan 2,912.

Lot.	Name of Land.	Extent, A. R. P.
2	Kelagahahena <i>alias</i> Cammasamahena	0 3 26.2

and bounded as follows: on the north by the boundary limits of Kegalla District; on the east by the boundary limits of Kegalla District; on the south by the stone fence of Hunugewatta claimed by Wijetunga Hamine; on the west by the stone fence of Hunugewatta claimed by Wijetunga Hamine, Kelagahahena claimed by the Crown (P. P. 2,912/1).



Surveyor-General's Office,  
Colombo, August 9, 1920.

Scale of 2 Chains to an Inch.

C. H. VINCE,  
for Surveyor-General.

## LAND SALES IN THE CENTRAL PROVINCE.

No. 2,513, C. P.—The Government Agent, Central Province, will on Monday, June 6, 1921, at 1.30 P.M., at his office in the Kandy Kachcheri, put up to auction, for sale or settlement, or will otherwise dispose of, the under-mentioned portions of Crown land, in accordance with the regulations of Government regarding land sales. Twenty-six allotments of land situated in the Uda Bulatgama division of the Kandy District of the Central Province.

Preliminary plan 6,964. Village—Padupola in Ambagamuwa korale of Uda Bulatgama.

Claimant—Crown (claimed by Yakkandawela Liyana Arachchilage Appuhamy and brothers of Padupola).

Lot.	Name of Land.	Name of Applicant.	Description.	Extent.	Upset price
				A. R. P.	per acre, Rs.
2	Meeriyagahamullewatta, Eriyagahamullewatta, or Linda-mulla estate	— ..	Tea 15-20 years old ..	26 2 13	506
Claimant—Crown (claimed by Yakkandawela Liyana Arachchilage Punchirala).					
3	Meeriyagahaporadeniya	.. — ..	Tea 5-10 years old ..	0 1 38	506
Claimant—Crown (claimed by Yakkandawela Liyana Arachchilage Punchirala and sons).					
4	Meeriyagahamulapaluwa	.. — ..	Chena 3-6 years old ..	11 0 22	57.50
5	Meeriyagahawagalahena	.. — ..	Native garden contains 3 old coconut trees, some jak and kitul trees about 40-50 years old	1 3 4	160
6	Meeriyagahamullehena	.. — ..	Chena ..	0 1 7	60
7	Meeriyagahaporadeniya	.. — ..	Tea 8-15 years old ..	1 2 9	506
Claimant—Crown (claimed by Yakkandawela Liyana Arachchilage Singho Appu of Padupola).					
8	Meeriyagahamullewatta	.. — ..	Tea 8-10 years old ..	1 2 2	509
Claimant—Crown (claimed by Yakkandawela Liyana Arachchilage Appuhamy).					
9	Meeriyagallewagalahena	.. — ..	Tea 5-8 years old ..	3 3 7	506
Claimant—Crown (claimed by Francis de Alwis Samarawickrema).					
10	Meeriyagahamullehena	.. — ..	Chena, a house being built ..	1 1 2	56
Claimant—Crown (claimed by Debagalagawa Dingiri Menika).					
11	Meeriyagahadebagalagawahena	.. — ..	Jungle 10-15 years old ..	1 1 21	84

Claimant—Crown (claimed by Yakkandewela Liyana Arachchilage Singho Appu).

Lot.	Name of Land.	Name of Applicant	Description.	Extent,		Upset price per acre, Rs.
				A.	R. P.	
12	Meeriyagahadebagalagawahena	— ..	Tea 3-6 years old ..	1	1 27	506

Claimant—Crown (claimed by Muna Ana Cader Meedin).

13	Meeriyagahadebagallemullewatta	— ..	Tea 15-20 years old with 6 coconut trees about the same age ..	7	3 22	509
14	Do.	.. — ..	Tea 15-20 years old ..	0	0 21	509

Claimant—Crown (claimed by Yakkandewela Liyana Arachchilage Mohoti Appu and Muna Ana Cader Meedin).

15	Meeriyagahabatalanda	.. — ..	Jungle 10-15 years old ..	1	2 23	107
16	Do.	.. — ..	Jungle ..	0	1 5	107

Claimant—Crown (claimed by owners of T. Ps. 156,649 and 156,650, now held by the Yatiyantota Tea Co., Ltd., Superintendent: Mr. Binns).

17	Rondura estate	.. — ..	Tea and rubber 8-10 years old ..	0	0 14	506
----	----------------	---------	----------------------------------	---	------	-----

Claimant—Crown (claimed by Yakkandewela Liyana Arachchilage Appuhamy and brothers).

18	Batalandameeriyagahamullewatta or Lindamulle estate	— ..	Tea 15-20 years old ..	3	3 16	506
----	---	------	------------------------	---	------	-----

Claimant—Crown (claimed by the owners of T. P. 156,649, now held by the Yatiyantota Tea Co., Ltd.).

19	Rondura estate	.. — ..	Rubber 8-10 years old ..	0	0 13	506
----	----------------	---------	--------------------------	---	------	-----

Claimant—Crown (claimed by Yakkandewela Liyana Arachchilage Appuhamy and brothers).

20	Meeriyagahamullewatta, Eriyagahamullewatta, or Lindamulle estate	— ..	Rubber and arecanut trees 15-20 years old ..	1	0 10	506
21	Do.	.. — ..	Chena about 3-5 years old ..	8	2 13	57

Claimant—Crown (claimed by Yakkandewela Liyana Arachchilage Punchirala and sons).

22	Poradeniyekumbura	.. — ..	Paddy field 15-20 years old ..	1	1 8	106
23	Meeriyagahamullepaluwawatta	— ..	Tea about 2 years old and native garden containing plantain bushes ..	0	1 8	156
24	Meeriyagahamullepaluwa	.. — ..	High jungle 10-18 years old ..	0	1 26	109
25	Gegawakumbura	.. — ..	Paddy field about 8-10 years old ..	0	0 25	106

Claimant—Crown (claimed by Debagalagawa Dingiri Menika).

26	Meeriyagahadebagalagawahena	— ..	Native garden contains a few young jak trees and plantain bushes ..	0	1 33	160
----	-----------------------------	------	---	---	------	-----

Claimant—Crown (claimed by Yakkandewela Liyana Arachchilage Mohotti Appu and Muna Ana Cader Meedin).

27	Meeriyagahabatalanda	.. — ..	Native garden, contains tapioca, flower garden, a pansala, banamaduwa, and dewala ..	1	2 4	156
----	----------------------	---------	--	---	-----	-----

Further particulars regarding these lands can be obtained from the Government Agent, Central Province, and their plans from the Surveyor-General.

Colonial Secretary's Office,  
Colombo, April 15, 1921.

GRAEME THOMSON,  
Colonial Secretary.

## LAND SALES IN THE NORTH-CENTRAL PROVINCE.

No. 2,139, N.C. P.—The Government Agent, North-Central Province, will on Wednesday, June 8, 1921, at 1 P.M., at the Resthouse at Maradankadavala, put up to auction, for sale or settlement, or will otherwise dispose of, the under-mentioned portions of Crown land, in accordance with the regulations of Government regarding land sales. Fifty-seven allotments of land situated in the Kalagam palata and Hurulu palata of the Nuwarakalawiya district and Tamankaduwa palata in Tamankaduwa district of the North-Central Province.

Preliminary plan 5,366. Village—Kusalaganama in Kalagam korale north. Claimant—Awakkarage Omaru Kandu of Kusalaganama.

Lot.	Name of Land.	Name of Applicant.	Description.	Extent.		Upset price per acre, Rs.
				A.	R. P.	
1	Kanakanmaduwela	.. — ..	Paddy field (for settlement)	0	0 15	20
2	Do.	.. — ..	do. ( do. )	0	0 7	20*
Claimant—Crown.						
2A	Kanakanmaduwela	.. — ..	Reservation for irrigation channel	0	0 1	—†

Lot.	Name of Land.	Name of Applicant.	Description.	Extent.		Upset price per acre, Rs.
				A.	R. P.	
3	Kanakanmaduwata-alla-gatbima	Awakkarage Omarukandu of Kusalaganama	Paddy field (encroachment by the applicant and others of Kusalaganama)	0	3 22	20*
3A	Do.	—	Extra reservation for irrigation channel	0	0 19	—†
4	Do.	—	Reservation for irrigation channel	0	0 30	—†
5	Do.	—	Paddy field (encroachment by Awakkarage Omarukandu and others of Kusalaganama)	0	1 23	16*
5A	Do.	—	Extra reservation for irrigation channel	0	0 6	—†
6	Mailagahaidama	Seyadu Mahammadu Maulana of Weliakkare	Jungle	3	3 25	16
6A	Do.	—	Extra reservation for irrigation channel	0	0 2	—†
6B	Do.	—	do.	0	0 16	—†
6C	Do.	—	do.	0	0 1	—†
7	Do.	—	Reservation for cart track	0	0 12	—†
8	Do.	—	Reservation for irrigation channel	0	0 15	—†
8A	Do.	—	do.	0	0 5	—†
Preliminary plan 5,395. Village—Minneriya in Sinhala pattu. Claimant—Crown.						
1	Godahorowdamana Thala-welaidama	P. L. Adirianappuhamy of Polonnaruwa	Forest suitable for paddy.	8	3 10	32·50‡
2	Do.	—	Reservation for Minneriya-oya	2	1 15	—†
3	Do.	—	Reservation for Horow-ela	2	3 10	—†
4	Do.	—	Reservation for irrigation channel	0	1 37	—†
5	Damanawela	—	Paddy field (encroachment by Appuhamige Punchi Banda of Minneriya)	0	1 19	32·50‡
6	Godahorowdamana	—	High jungle suitable for paddy	0	2 18	32·50‡
Preliminary plan 5,609. Village—Nikiniyawa in Kalagam korale south. Claimant—Crown.						
1	Dambagahahena	Dingiri Bandage Wannihami, ex Vel Vidane of Nikiniyawa	Jungle fit for paddy	0	3 37	20
2	Maragahaidama	Bandage Appuhami and 2 others of Nikiniyawa	do.	3	3 26	20
Preliminary plan 5,639. Village—Mudaperumagama in Maminiya korale. Claimant—Crown.						
1	Kongahahena	K. A. Pancha Nadaya and M. Kapuwa of Mudaperumagama	Jungle	1	3 10	16
2	Do.	—	Reservation for main road	0	0 25	—†
Preliminary plan 5,649. Village—Elagamuwa in Kalagam korale south. Claimant—Crown.						
1	Magahaidama	Keeralage Kandappu Vedarala and Seeralage Ranhami of Elagamuwa	Low jungle fit for paddy.	2	0 23	20
3	Meegashena	Ranhamige Thewahami and Bandage Keerala of Elagamuwa	do.	2	0 0	50
4	Do.	—	Reservation for Yodaya-kanda	0	1 35	—†
5	Kumbukagahawatta	—	Reservation for Horow-ela	0	0 17	—†
7	Do.	—	Reservation for Yodaya-kanda	0	2 15	—†
Preliminary plan 5,653. Village—Nikagahawewa in Matombuwa korale. Claimant—Crown.						
1	Keeriyagahaidama	Punchiralage Ranhami of Nikagahawewa	Jungle suitable for paddy.	2	0 5	16
Preliminary plan 5,655. Village—Rambewa in Matombuwa korale. Claimant—Crown.						
1	Dambagahaidama	Kandappuge Naidurala Lekama and 3 others of Maha Rambewa	High jungle suitable for paddy	3	0 4	16
2	Do.	—	Reservation for cart track	0	0 11	—†
3	Do.	—	Reservation for Horow-ela	0	0 28	—†
Preliminary plan 5,657. Village—Maradankadawala in Maminiya korale. Claimant—Crown.						
1	Meegahawatta	—	Reservation for tank bund	0	2 38	—†
2	Do.	Dingirala Vel-Vidane of Maradankadawala	Low jungle, partly being newly cleared	2	3 32	30

Lot.	Name of Land.	Name of Applicant.	Description.	Extent.			Upset price per acre, Rs.
				A.	R.	P.	
Preliminary plan 5,661. Village—Habarawatta in Negampaha korale. Claimant—Crown.							
1	Batalahena	Wijesundara Garunayaka Mudi- yanselage Dingiri Banda, peon, of Kumbukwewa	Jungle suitable for paddy ..	2	3	20	16
2	Do.	—	do.	0	1	24	16
3	Do.	—	Reservation for channel ..	0	1	6	—†
Preliminary plan 5,662. Village—Tammannewa in Negampaha korale. Claimant—Crown.							
1	Tammannewa-akkaraidama	Herat Mudiyansele Kiri Banda, Vel-Vidane of Kumbukwewa	Jungle fit for garden ..	1	1	4	16
2	Do.	do.	Native garden contains coconut plants about 1 year old and plantain bushes about 9 months old (encroachment by the applicant)	0	3	5	50
3	Tammannewa-akkaraidama- yawakele	—	Reservation for the tank bund	0	1	24	—†
Preliminary plan 5,664. Village—Galatabendiwewa in Negampaha korale. Claimant—Crown.							
1	Ehetugahapillewa	—	Reservation for the Wan- ela	0	2	37	—†
2	Do.	Silpage Kapuwa Vel-Panikkiya of Galatabendiwewa	Chena suitable for paddy ..	1	0	10	16
3	Akkarawela	—	Paddy (encroachment by Mantiriyage Silpa and others of Galatabendi- wewa)	0	2	4	21
Preliminary plan 5,667. Village—Kirindiwatta in Kiralowa korale. Claimant—Crown.							
2	Kongahahena	Wanasingha Mudiyansele Wannihami, ex Peace Officer of Kirindiwatta	Jungle fit for paddy ..	3	0	4	24
Preliminary plan 5,669. Village—Ganadeniyagama in Unduruwa korale. Claimant—Crown.							
1	Warahena	—	Reservation for tank bund	0	1	20	—†
2	Do.	Wattuwa Kapuwa and 2 others of Miwewa	Jungle fit for paddy ..	3	0	0	18·50
3	Do.	—	Reservation for means of access	0	0	11	—†
4	Do.	—	Reservation for footpath	0	0	2	—†
5	Do.	—	Jungle fit for paddy ..	0	0	19	18·50
6	Minipittaniya	—	Reservation for cemetery ..	0	0	28	—†
Preliminary plan 5,672. Village—Ihalagama in Negampaha korale. Claimant—Crown.							
1	Mailagahaidama	Kiribandage Appuhami of Ihal- agama	Jungle fit for paddy ..	2	0	5	16
Preliminary plan 5,697. Village—Ganewalpala in Maminiya korale. Claimant—Crown.							
1	Ganewalpalakele	—	Reservation for minor road	0	0	14	—†
2	Do.	Karuth Levvai Vel-Vidane, Habibu Levvai Vel-Vidane of Kollankuttigama, and Vella Levvai Habibu Levvai of Uttupitya	Low jungle	3	0	1	21
Preliminary plan 5,740. Village—Rotawewa in Sinhala pattu. Claimant—Crown.							
1	Kongahakumbura	—	Paddy field (cultivated by Menikralage Ranhami, Vel-Vidane of Rotawewa, on permit)	3	0	13	20
2	Kohombagahaidama <i>alias</i> Kongaha-accraidama	Wannihamige Kapurala Lekama and 5 others of Rotawewa	Land suitable for paddy ..	6	2	3	20

\* These lots are irrigable under the Kalawewa scheme, and are subject to such irrigation rates as His Excellency the Governor may impose from time to time.

† These lots are not for sale.

‡ These lots are irrigable under the Minneriya scheme, and are subject to such irrigation rates as His Excellency the Governor may impose from time to time.

Further particulars regarding the above lands can be had from the Government Agent, North-Central Province, and plans of them from the Surveyor-General.

## LAND SALES BY THE SETTLEMENT OFFICER.

### NORTH-WESTERN PROVINCE.

**No. 5,940, S. O.**—On Thursday, June 9, 1921, at 12 noon, the Land Settlement Officer will put up for sale or settlement, at Hiripitiya Resthouse, the under-mentioned portions of Crown land, on the terms authorized by Government. Three allotments of land situated in the Mahagalboda Megoda korale of Weudawili hatpattu division of the Kurunegala District of the North-Western Province.

Preliminary plan 4,832.—Amunugama.				Extent.
Lot.	Name of Land.	Name of Claimant.	Description.	A. R. P.
35	Ihalaweipillewegala	L. R. Lawton	Tobacco land	0 1 35
37	Kohombagahamullegala	Ravana Mana Kannasami Kankani	do.	0 2 32
47	Bogahamullegala	do.	do.	0 2 25

Upset price at Rs. 16 to Rs. 50 per acre. Further information regarding these lands can be obtained from the Land Settlement Officer, and plans of them from the Surveyor-General.

Colonial Secretary's Office,  
Colombo, April 20, 1921.

GRAEME THOMSON,  
Colonial Secretary.

## LAND ACQUISITION NOTICES.

HAVING been duly directed by the Governor, with the advice of the Executive Council, acting under the provisions of "The Land Acquisition Ordinance of 1876," section 6, to take order for the acquisition of the following lands, required for a public purpose, namely, for the extension of the school site at Homagama, to wit:—

Preliminary plan 17,485. Village—Homagama.				Extent.
Lot.	Name of Land.	Description.	Name of Claimant.	A. R. P.
1	Tiththawalakadahena	Contains 6 coconut trees and a portion of cadjan shed	Ukwattage <i>alias</i> Wanniachige Bempi Appu and another	0 0 13·88
2	Do.	Contains 21 coconut trees	do.	0 0 32·58

I hereby give public notice, as required by section 7, that the Government proposes to take possession of the lands. All persons interested in the aforesaid lands are hereby required to appear personally or by agent before me at this office on May 23, 1921, at 11 A.M., and to state the nature of their respective interests in the land, and the amount and particulars of their claims to compensation for such interests.

The Kachcheri,  
Colombo, April 19, 1921.

J. G. FRASER,  
Government Agent.

HAVING been duly directed by the Governor, with the advice of the Executive Council, acting under the provisions of "The Land Acquisition Ordinance of 1876," section 6, to take order for the acquisition of the following lands, required for a public purpose, namely, for the construction of a pottery school at Waragoda, to wit:—

Preliminary plan 17,460. Village—Sinhamulla.				Extent.
Lot.	Name of Land.	Description.	Name of Claimant.	A. R. P.
1	Hadawakagahawatta	Part of old road. contains part of a masonry tiled house	Crown	0 0 0·3
2	Do.	Garden contains 9 coconut trees, 3 coconut plants, 2 jak trees, part of a masonry tiled house, and a part of a mud wall thatched temporary house	M. Cecilia Fernando	0 0 20·9
3	Hadawakagahawatta or Millagahawatta	Garden contains 8 coconut trees, 2 jak trees, and 2 mud wall thatched temporary houses	E. Christian Jinadasa, E. Pedrick Fernando, E. Agiris Fernando, E. Sinda Fernando, E. Lisa Fernando, and E. Justina Fernando in undivided shares	0 1 13
4	Hadawakagahawatta	Chena	M. James Fernando	0 0 0·5

I hereby give public notice, as required by section 7, that the Government proposes to take possession of the lands. All persons interested in the aforesaid lands, are hereby required to appear personally or by agent before me at this office on May 30, 1921, at 11 A.M., and to state the nature of their respective interests in the lands, and the amount and particulars of their claims to compensation for such interests.

The Kachcheri,  
Colombo, April 18, 1921.

J. G. FRASER,  
Government Agent.

HAVING been duly directed by the Governor, with the advice of the Executive Council, acting under the provisions of "The Land Acquisition Ordinance of 1876," section 6, to take order for the acquisition of the following lands, required for a public purpose, namely, for a communal burial ground at Koratota, to wit:—

## Preliminary plan 17,227. Village—Koratota.

Lot.	Name of Land.	Description.	Name of Claimant.	Extent.		
				A.	R.	P.
1	Bopeyawatta <i>alias</i> Millagahawatta	Chena contains 1 jak tree	W. Lokupitunepege James Appuhamy, Mayadunnage Marthina Hamine, M. Juanis Appuhamy, and Wahalantantirige Ruitan Appuhamy	1	2	32.3
2	Do.	Garden contains 3 coconut plants	do.	0	0	7
3	Halgahawatta	Garden contains 2 coconut trees	W. L. James Appuhamy, W. Juanis Appuhamy, Velun Kapurala, Bastian Kapurala, Themanis Kapurala, Mohotti Kapurala, K. Francina, and K. Selohami	0	0	12.6
4	Paranegewatta	Chena	Malage Agoris, Malage Hendrick, and Malage Allis	0	0	0.50
5	Halgahawatta	Garden contains 4 coconut trees	W. Dimungu	0	0	0.37
6	Do.	Footpath	do.	0	0	3.07
7	Pitumpegewatta	Garden contains 2 coconut trees	Indurage Subatheris, Indurage Elias, Palihenge Essan, and Palihenge Simon	0	0	1.50
8	Do.	Bare land	do.	0	0	0.14
9	Halgahawatta	Garden contains 2 coconut plants and a jak tree	W. Dimungu	0	0	1.57

I hereby give public notice, as required by section 7, that the Government proposes to take possession of the lands. All persons interested in the aforesaid lands are hereby required to appear personally or by agent before me at this office on May 30, 1921, at 11 A.M., and to state the nature of their respective interests in the lands, and the amount and particulars of their claims to compensation for such interests.

The Kachcheri,  
Colombo, April 18, 1921.

J. G. FRASER,  
Government Agent.