

Ceylon Government Gazette

Published by Authority.

No. 7,171 — FRIDAY, APRIL 29, 1921.

Part III.—Lands.

Separate paging is given to each Part in order that it may be filed separately.

	PAGE		PAGE		PAGE
Land Settlement Notices :—		Land Sales by the Government Agents :—		Land Sales by the Settlement Officer :—	
Preliminary Notices ..	615	North-Western Province ..	—	Northern Province ..	—
Final Orders ..	634	North-Central Province ..	647	Eastern Province ..	—
Land Sales by the Government Agents :—		Province of Uva ..	—	North-Western Province ..	649
Western Province ..	—	Province of Sabaragamuwa ..	648	North-Central Province ..	657
Central Province ..	646	Land Sales by the Settlement Officer :—		Province of Uva ..	—
Southern Province ..	—	Western Province ..	—	Province of Sabaragamuwa ..	—
Northern Province ..	—	Central Province ..	—	Land Acquisition Notices ..	661
Eastern Province ..	—	Southern Province ..	—	Land Resumption Notices ..	—

PRELIMINARY NOTICES.

Kandy Notice 7,848.

Notice under "The Waste Lands Ordinances of 1897, 1899, 1900, and 1903."

TAKE notice that unless within three months from April 29, 1921, the persons, if any, who claim any interest in the lands hereinafter mentioned or in any one or more of such lands appear before the Assistant Government Agent of the Kandy District of the Central Province, at the Kandy Kachcheri, and make claim in person or in writing to the said lands or any of them or to some interest therein :

Such Assistant Government Agent, in pursuance of the powers in him vested by the said Ordinances, will declare by writing under his hand that the said lands, or such of them as to which no claim has been made, are the property of the Crown.

T. G. WILLET, Assistant Government Agent.

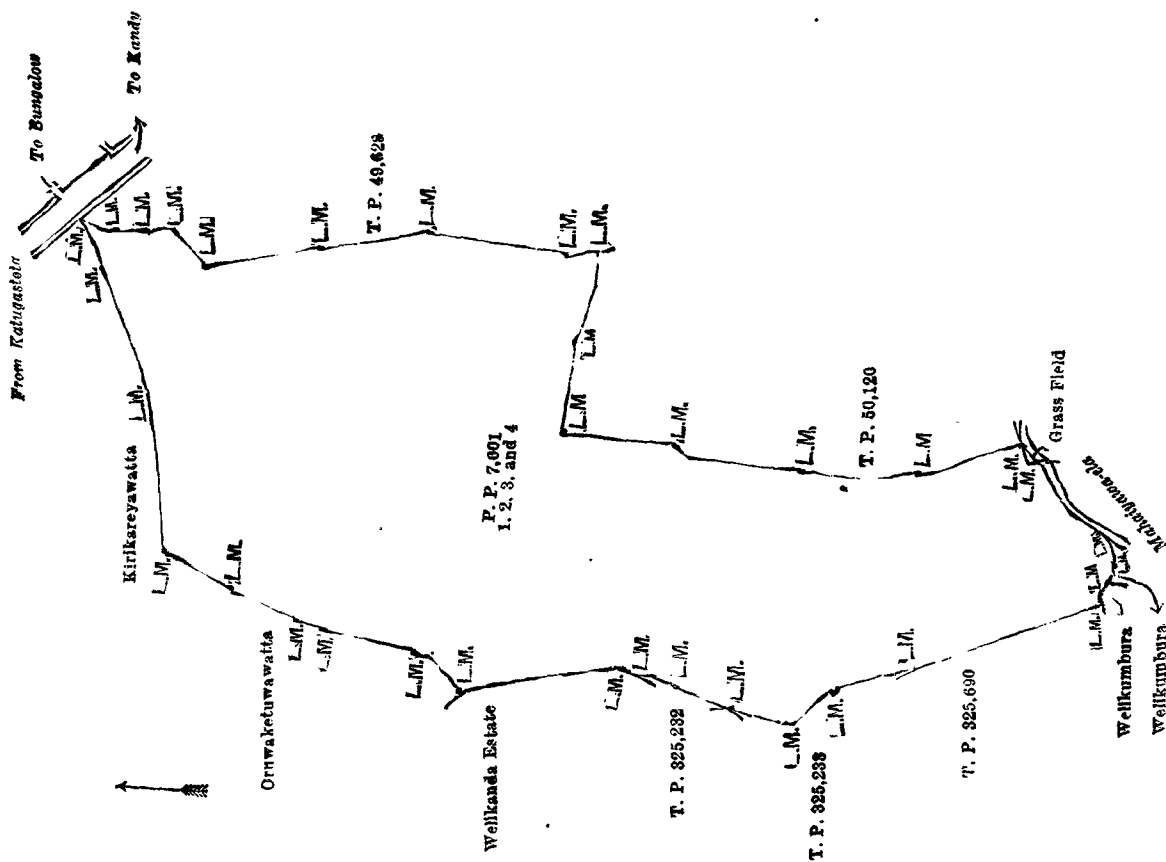
NOTE.—A claim to a right of way over the said lands or any of them is a claim to an interest in the land or lands.

Description of the Lands referred to.

The following lots situated in the village of Uda Mahaiyawa, within the Municipal limits of Kandy, in the Central Province, as described in the annexed diagram :—

Preliminary plan 7,001.					
Lot.	Name of Land.	Extent, A. B. P.	Lot.	Name of Land.	Extent, A. B. P.
1 ..	Welikanda 5 3 8·8	4 ..	Welikanda 0 3 3·2
2 ..	Do. 5 1 31·1			
3 ..	Well 0 0 0·1			
					12 0 3·2

and bounded as follows: on the north by Kirikareyawatta claimed by I. L. M. H. Mohamadu Lebbe and by the high road from Katugastota to Kandy; on the east by T. P. 49,628 and T. P. 50,120; on the south by Mahaiyawa-ela, a grass field claimed by the Ceylon Government Railway (Crown), Welikumbura claimed by the Ceylon Government Railway (Crown), and Welikumbura claimed by Mrs. S. A. Carthigaser; on the west by T. P. 325,690, T. P. 325,233, T. P. 325,232, Welikanda estate claimed by Mrs. S. A. Carthigaser and Oruwakeuwawatta claimed by Mr. George E. de La Motte.



Surveyor-General's Office,
Colombo, August 19, 1920.

Scale of 4 Chains to an Inch.

C. H. VINCE,
for Surveyor-General.

Matale Notice No. 7,849.

Notice under "The Waste Lands Ordinances of 1897, 1899, 1900, and 1903."

TAKE notice that unless within three months from April 29, 1921, the persons, if any, who claim any interest in the lands hereinafter mentioned or in any one or more of such lands or to some interest therein make claim in person or in writing to the said lands or any of them or to some interest therein to M. T. Archibald, Esq., Special Officer appointed under section 28 of "The Waste Lands Ordinances of 1897, 1899, 1900, and 1903," at his office at Colombo :

Such Special Officer, in pursuance of the powers vested in him by the said Ordinances, will declare by writing under his hand that the said lands, or such of them as to which no claim has been made, are the property of the Crown.

M. T. ARCHIBALD,
Special Officer.

NOTE.—A claim to a right of way over the said lands or any of them is a claim to an interest in the said land or lands.

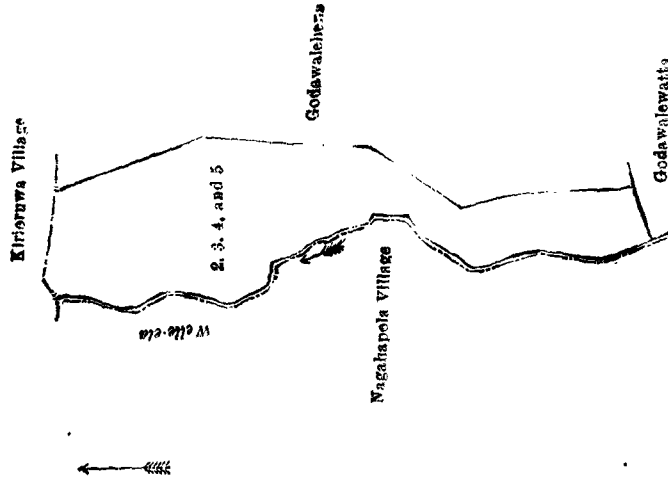
Description of the Lands referred to.

The following lots situated in the village of Kosgolla, in the Udugoda Udasiya pattu of the Matale North division of the Matale District, in the Central Province, as described in the annexed diagrams :—

I.—Block survey preliminary plan 36.

Lot.	Name of Land.	Extent, A. R. P.	Lot.	Name of Land.	Extent, A. R. P.
2 ..	Godawalehena 0 3 20	5 ..	Godawalehena 0 2 1
3 ..	Do. 0 2 15			
4 ..	Do. 0 1 33			2 1 29

and bounded as follows : on the north by the village limit of Kirioruwa ; on the east by Godawalehena sold by the Crown ; on the south by Godawalewatta claimed by Muwandeniyalagedera Lapaya and others ; on the west by the Welle-ela, village limit of Nagahapola.



Surveyor-General's Office,
Colombo, February 7, 1921.

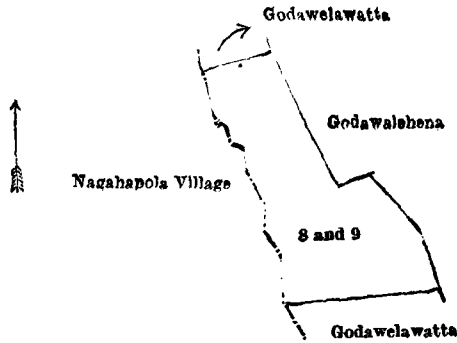
Scale of 4 Chains to an Inch.

G. K. THORNHILL,
for Surveyor-General.

II.—Block survey preliminary plan 36.

Lot.	Name of Land.	Extent, A. R. P.
8	Godawalahena	0 1 38
9	Godawelapillewa	0 2 29
		1 0 27

and bounded as follows: on the north by Godawelawatta claimed by Muwandeniyalagedera Lapaya Bandiya and others; on the east by Godawalahena sold by the Crown; on the south by Godawelawatta claimed by Durayalagedera Dingiri and others; on the west by the village limit of Nagahapola.



Surveyor-General's Office,
Colombo, February 7, 1921.

Scale of 4 Chains to an Inch.

G. K. THORNHILL,
for Surveyor-General.

III.—Block survey preliminary pan 36.

Lot.	Name of Land.	Extent, A. R. P.
12	Godawelapillewa	0 0 26

and bounded as follows: on the north by the village limit of Kirioruwa; on the east, south, and west by Godawalahena sold by the Crown.



Surveyor-General's Office,
Colombo, February 7, 1921.

Scale of 4 Chains to an Inch.

G. K. THORNHILL,
for Surveyor-General.

IV.—Block survey preliminary plan 36.

Lot.	Name of Land.	Extent, A. R. P.
13	Godawelapillewa	0 0 39

and bounded as follows: on the north by the village limit of Kosgollegedarawila claimed by Wattedurayalagedera Dingiriya and others; on the east, south, and west by Godawalahena sold by the Crown.



Surveyor-General's Office,
Colombo, February 7, 1921.

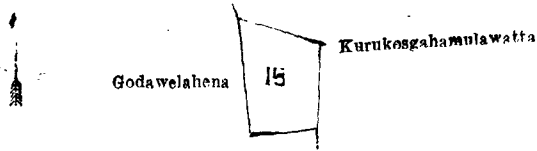
Scale of 4 Chains to an Inch.

G. K. THORNHILL,
for Surveyor-General.

V.—Block survey preliminary plan 36.

Lot.	Name of Land.	Extent, A. R. P.
15	Godawalawatta	0 1 12

and bounded as follows: on the north and east by Kurukosgahamulawatta claimed by Wattedurayalagedera Kiriya and others; on the south and west by Godawalahena sold by the Crown.



Surveyor-General's Office,
Colombo, February 7, 1921.

Scale of 4 Chains to an Inch.

G. K. THORNHILL,
for Surveyor-General.

VI.—Block survey preliminary plan 36.

Lot.	Name of Land.	Extent, A. R. P.	Lot.	Name of Land.	Extent, A. R. P.
18	Migahapitiyapillewa	0 1 1	30	Illukhena	0 3 1
19	Do.	0 2 38	32	Asweddumapillewa	0 2 2
20	Do.	0 1 36	38	Dalupothewatta	0 2 25
21	Do.	0 1 4	40	Millagahamulahena	5 1 31
22	Meegahamulapillewa	0 3 30	41	Illukehena	1 0 7
24	Meegahapitiyahena	2 0 21	42	Do.	1 3 18
26	Ganimahena	1 0 10	59	Dalupothehena	4 0 23
28	Do.	5 1 15			
29	Illukewatta	0 2 4			26 0 26

and bounded as follows: on the north by the village limit of Kirioruwa, Ganimahena claimed by the Crown, the village limit of Kirioruwa, Megodahena claimed by Wattedurayalagedera Appu and others, Siyambalagahamulapillewa claimed by Wattedurayalage Kiriya and another; on the east by Dalupotekumbura claimed by Wattedurayalagedera Kiriya, Dalupothewatta claimed by Wattedurayalagedera Tikira and another, Imbulgahamulahena claimed by the Crown; on the south by Imbulgahamullayayehena claimed by the Crown, Akuramboda estate sold by the Crown, Illukewatta claimed by Wattedurayalagedera Kiriya, Egodagéderawatta claimed by Wattedurayalagedera Kira and others; on the west by Kosgollegederawila claimed by Wattedurayalagedera Dingiriya and others, Meegahapitiya claimed by Wattedurayalagedera Rankira and others.

NOTE.—The following lots lying within the above-mentioned boundaries are excluded from this part of the notice, and their aggregate extent of 30 perches is not included in the acreage of 26 acres and 26 perches given above:—

Block survey preliminary plan 36.

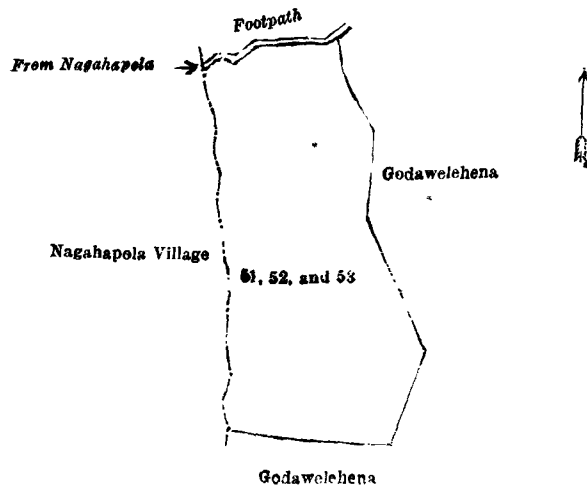
Lot.	Name of Land.	Extent, A. R. P.
23	Footpath	0 0 22
27	Dewata (path to cemetery)	0 0 8
		0 0 30

[For Diagram see page 619.]

VII.—Block survey preliminary plan 36.

Lot.	Name of Land.	Extent, A. R. P.
51	Godawalahena	0 1 2
52	Do.	1 0 13
53	Do.	1 1 20
		2 2 35

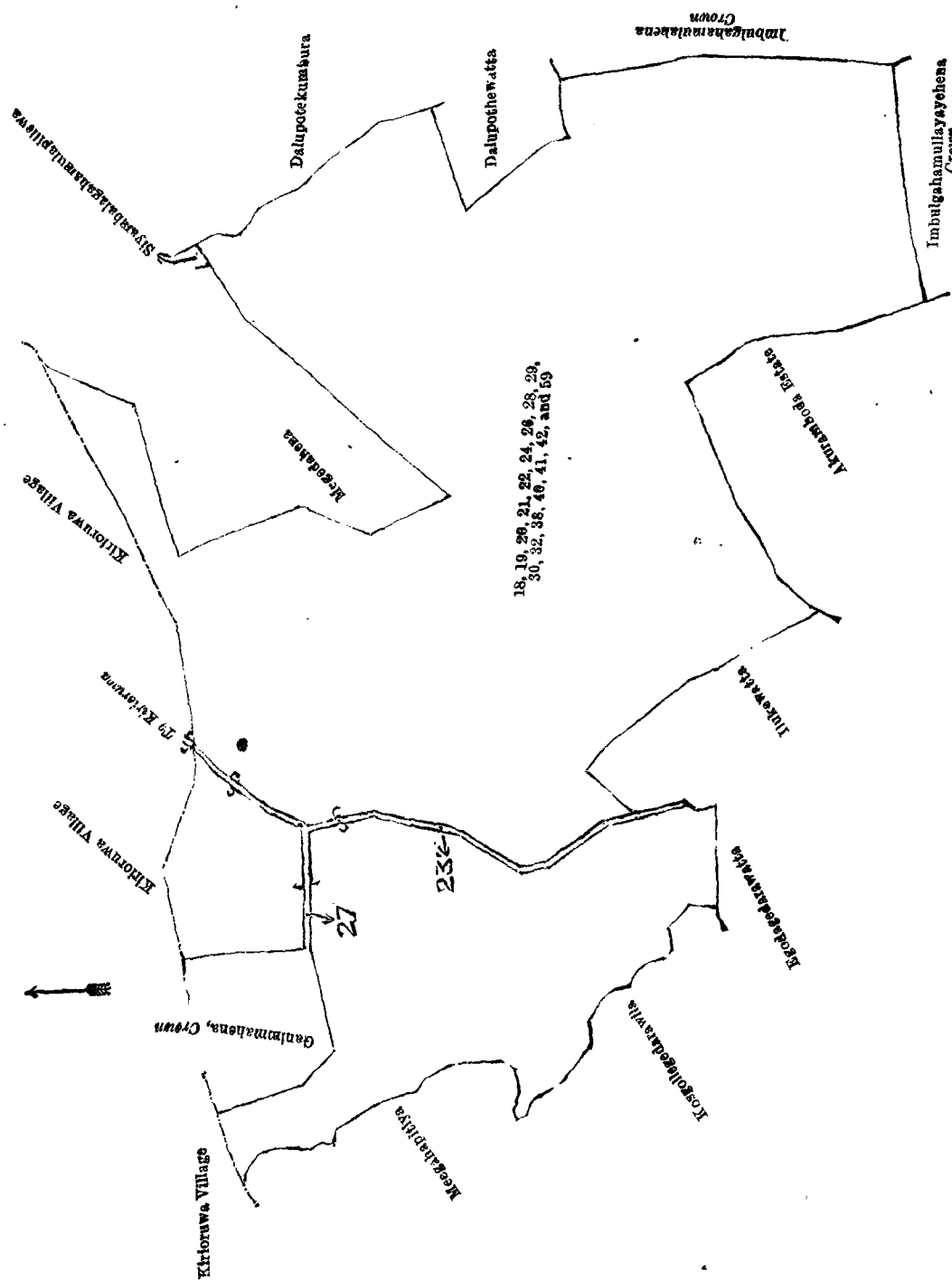
and bounded as follows: on the north by a footpath from Nagahapola; on the east by Godawelehena sold by the Crown on the south by Godawelehena sold by the Crown; on the west by the village limit of Nagahapola.



Surveyor-General's Office,
Colombo, February 7, 1921.

Scale of 4 Chains to an Inch.

G. K. THORNHILL,
for Surveyor-General.



Surveyor-General's Office,
Colombo, February 7, 1921.

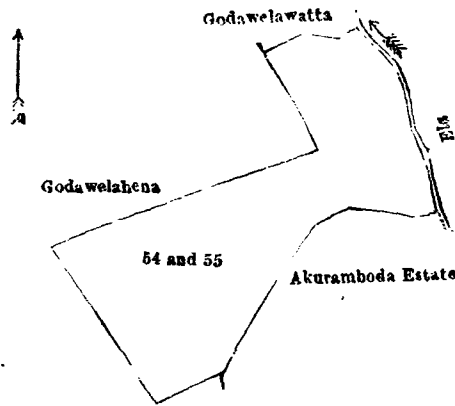
Scale of 4 Chains to an Inch.

G. K. THORNHILL,
for Surveyor-General.

VIII.—Block survey preliminary plan 36.

Lot.	Name of Land.	Extent, A. B. P.
54	Godawelahena	1 2 15
55	Egodawattewatta	0 3 2
		2 1 17

and bounded as follows : on the north by Godawelahena sold by the Crown, Godawelawatta claimed by Wattedurayalagedera Bandiya and others ; on the east by an ela ; on the south by Akuramboda estate sold by the Crown, Godawelahena sold by the Crown ; on the west by Godawelahena sold by the Crown.



Surveyor-General's Office,
Colombo, February 7, 1921.

Scale of 4 Chains to an Inch.

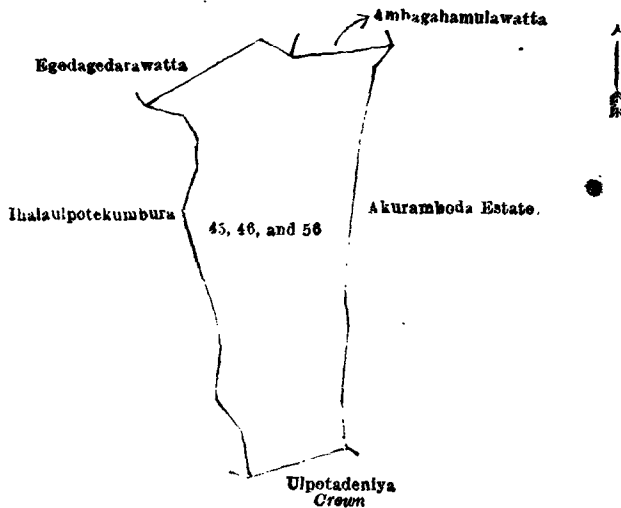
G. K. THORNHILL,
for Surveyor-General.

Lot.	Name of Land.	IX.—Block survey preliminary plan 36.			
45	Ambagahamulahena
46	Gedarewatta
56	Ulpothahena

Extent, A. R. P.		
..	0	1 9
..	0	1 18
..	1	3 37

2 2 24

and bounded as follows : on the north by Egodagedarawatta claimed by Wattedurayalagedera Kira and others, Ambagahamulawatta claimed by Wattedurayalagedera Dingiriya ; on the east by Akuramboda estate sold by the Crown ; on the south by Ulpotadeniya claimed by the Crown ; on the west by Ihalaupotekumbura claimed by Wattedurayalagedera Ran Kira and another.



Surveyor-General's Office,
Colombo, February 7, 1921.

Scale of 4 Chains to an Inch.

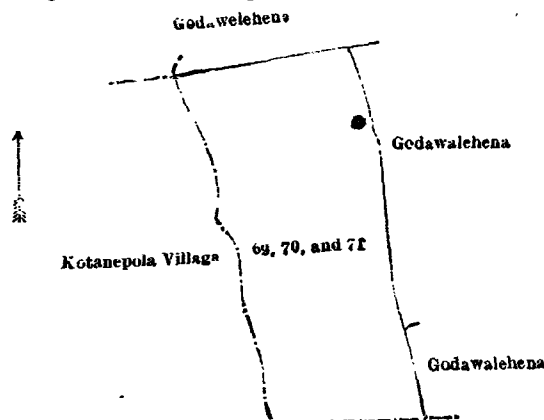
G. K. THORNHILL,
for Surveyor-General.

Lot.	Name of Land.	X.—Block survey preliminary plan 36.			
69	Nirawwapillewa
70	Do.
71	Do.

Extent, A. R. P.		
..	0	2 35
..	1	0 2
..	0	3 0

2 1 37

and bounded as follows : on the north by Godawelahena sold by the Crown ; on the east by Godawelahena sold by the Crown ; on the south and west by the village limit of Kotanepola.



Surveyor-General's Office,
Colombo, February 7, 1921.

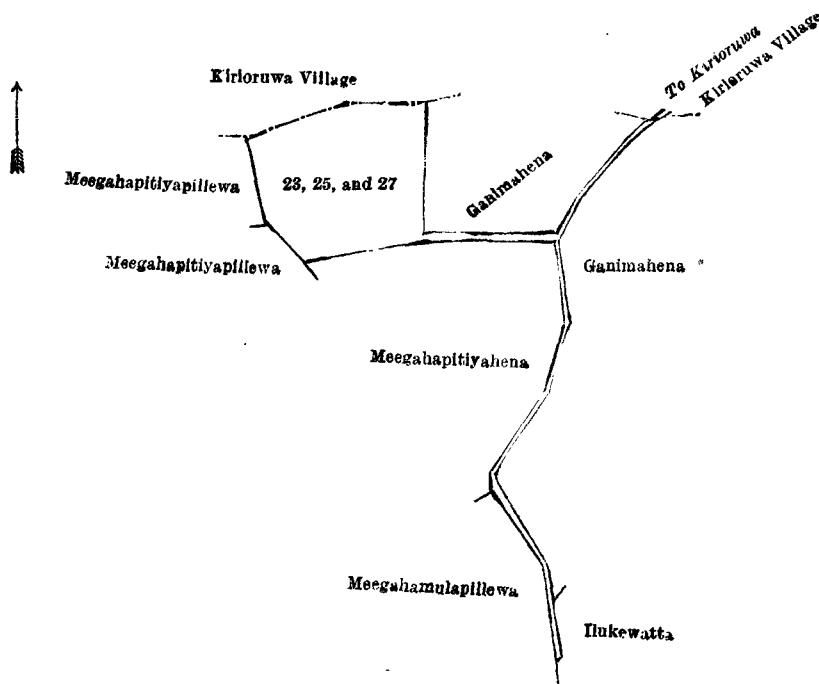
Scale of 4 Chains to an Inch.

G. K. THORNHILL,
for Surveyor-General.

XI.—Block survey preliminary plan 36.

Lot.	Name of Land.	Extent, A. R. P.
23	Footpath	0 0 22
25	Ganimahena (reservation for cemetery)	1 0 0
27	Dewata (path to cemetery)	0 0 8
		1 0 30

and bounded as follows: on the north by the village limit of Kirioruwa, Ganimahena claimed by Wattedurayalagedara Kiriya and others, the village limit of Kirioruwa; on the east by Ganimahena claimed by Wattedurayalagedara Kiriya and others, Ilukewatta claimed by Wattedurayalagedara Kiriya; on the south by Ilukewatta claimed by Wattedurayalagedara Kiriya, Meegahamulapillewa claimed by Durayalagedara Pinna and others, Meegahapitiyahena claimed by Wattedurayalagedara Kuruppuwa and another; on the west by Meegahapitiyapillewa claimed by Wattedurayalagedara Bandiya and another, Meegahapitiyapillewa claimed by Durayalagedara Pinna.



Surveyor-General's Office,
Colombo, October 15, 1920.

Scale of 4 Chains to an Inch.

F. J. SALMON,
for Acting Surveyor-General.

XII.—Block survey preliminary plan 36.

Lot.	Name of Land.	Extent, A. R. P.	Lot.	Name of Land.	Extent, A. R. P.
36	Dallandemukalana	31 1 39	65	Kahatagahamula-anga-ela	0 1 24
60	Imbulgahamulahena (reservation for ela)	3 3 5	66	Imbulgahamulayayehena	10 0 0
61	Dalupotahena (do.)	0 2 35	67	Do.	11 1 0
62	Etadambagahayayehena (do.)	3 0 16			
63	Dalupotehena	5 3 23			
64	Etadambagahayayehena	29 2 13			96 1 0

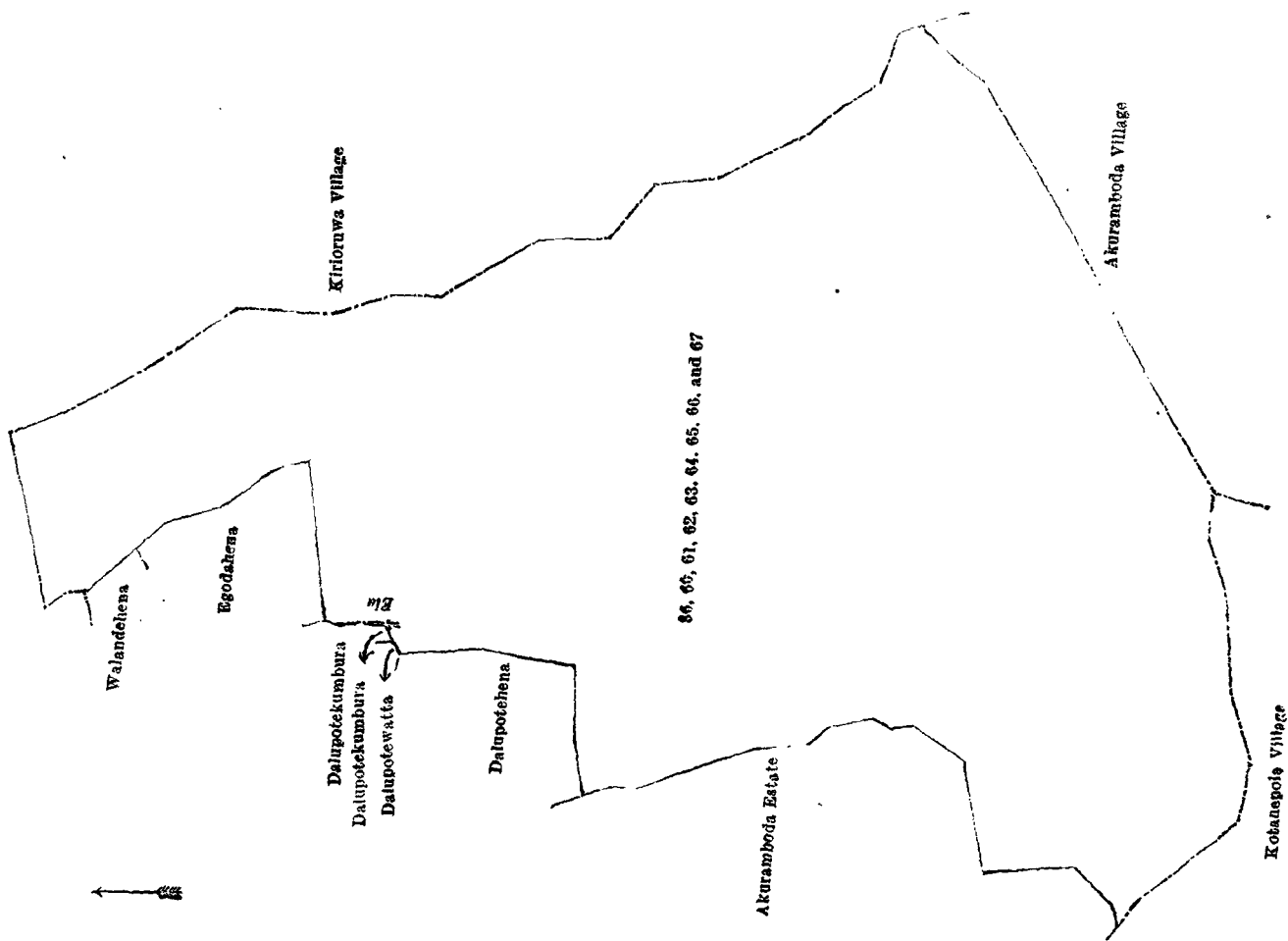
and bounded as follows: on the north by the village limit of Kirioruwa; on the east by the village limit of Kirioruwa on the south by the village limit of Akuramboda, the village limit of Kotanepola; on the west by Akuramboda estate claimed by the Consolidated Rubber Estate Co., Dalupotehena claimed by Wattedurayalagedara Tikira and others, Dalupotewatta claimed by Wattedurayalagedara Tikira and another, Dalupotekumbura claimed by Wattedurayalagedara Kiriya, Egodahena claimed by Wattedurayalagedara Kiriya and another, Walandehena claimed by Ranawaka Arachchilage Ukkurala, the village limit of Kirioruwa.

[For Diagram see page 622.]

XIII.—Block survey preliminary plan 36.

Lot.	Name of Land.	Extent, A. R. P.
49	Footpath	0 0 32

and bounded as follows: on the north by Godawelahena claimed by the Consolidated Rubber Estate Co. and another Paluwatta claimed by Wattedurayalagedara Malhonda and others; on the east by an ela, Paluwatta claimed by Wattedurayalagedara Malhonda and others, Godawelahena claimed by the Consolidated Rubber Estate Co.; on the south by Godawelahena claimed by the Consolidated Rubber Estate Co., Godawelahena claimed by Kehelwathdeniya Kiriya

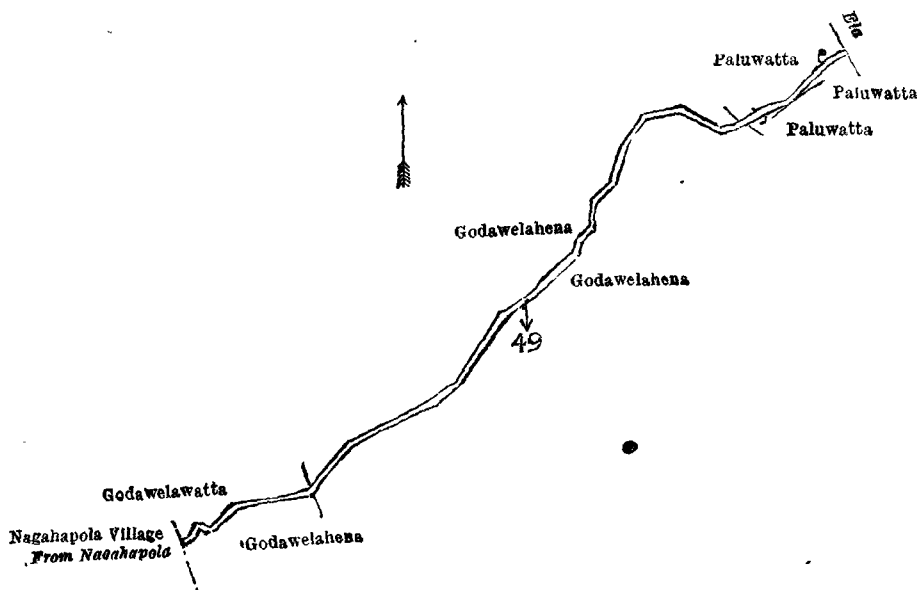


Surveyor-General's Office,
Colombo, October 15, 1920.

Scale of 8 Chains to an Inch.

F. J. SALMON,
for Acting Surveyor-General.

and another; on the west by the village limit of Nagahapola, Godawelawatta claimed by Durayalayedara Dingiri and others, Godawelahena claimed by the Consolidated Rubber Estate Co. and another.



Surveyor-General's Office,
Colombo, October 15, 1920.

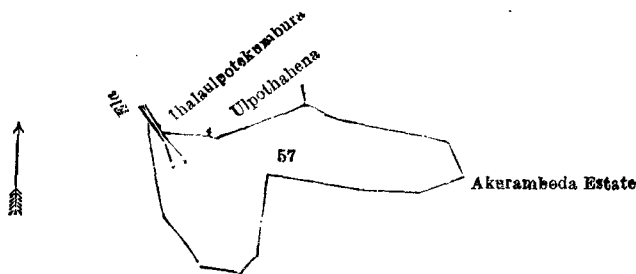
Scale of 4 Chains to an Inch.

F. J. SALMON,
for Acting Surveyor-General.

XIV.—Block survey preliminary plan 36.

Lot.	Name of Land.	Extent, A. R. P.
57	Ulpothadeniya	1 0 7

and bounded as follows: on the north by Ihalaupotekumbura claimed by Wattedurayalayegedara Rankiri and another. Ulpothahena claimed by Wattedurayalayegedara Rankiri and others, Akuramboda estate claimed by the Consolidated Rubber Estate Co.; on the east, south, and west by Akuramboda estate claimed by the Consolidated Rubber Estate Co.



Surveyor-General's Office,
Colombo, October 15, 1920.

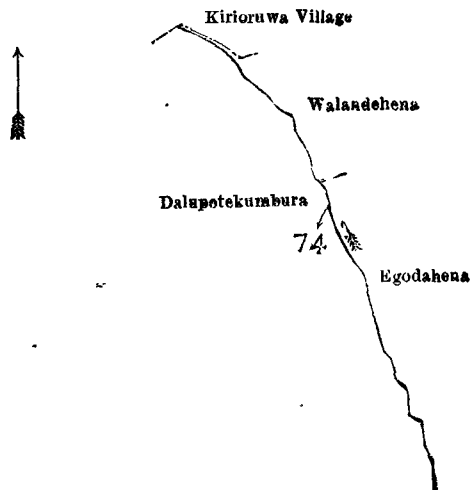
Scale of 4 Chains to an Inch.

F. J. SALMON,
for Acting Surveyor-General.

XV.—Block survey preliminary plan 36.

Lot.	Ela	Name of Land.	Extent, A. R. P.
74	0 0 18

and bounded as follows: on the north by the village limit of Kirioruwa; on the east by Walandehena claimed by Ranawaka Arachchilage Ukkurala, Egodahena claimed by Wattedurayalage Kiriya and another; on the south by Egodahena claimed by Wattedurayalage Kiriya and another; on the west by Dalupotekumbura claimed by Wattedurayalagedara Kiriya.



Surveyor-General's Office,
Colombo, October 15, 1920.

Scale of 4 Chains to an Inch.

F. J. SALMON,
for Acting Surveyor-General.

Matala S. O. 9—1921.

Matala Notice No. 7,850.

Notice under "The Waste Lands Ordinances of 1897, 1899, 1900, and 1903."

TAKE notice that unless within three months from April 29, 1921, the persons, if any, who claim any interest in the lands hereinafter mentioned or in any one or more of such lands or to some interest therein make claim in person or in writing to the said lands or any of them or to some interest therein to M. T. Archibald, Esq., Special Officer appointed under section 28 of "The Waste Lands Ordinances of 1897, 1899, 1900, and 1903," at his office at Colombo:

Such Special Officer, in pursuance of the powers vested in him by the said Ordinances, will declare by writing under his hand that the said lands, or such of them as to which no claim has been made, are the property of the Crown.

M. T. ARCHIBALD,
Special Officer.

NOTE.—A claim to a right of way over the said lands or any of them is a claim to an interest in the land or lands.

Description of the Lands referred to.

The following lots situated in the village of Demada-oya, in the Udugoda Udasiya pattu of the Matala North division of the Matala District, in the Central Province, as described in the annexed diagram:—

Block survey preliminary plan 35.

Lot.	Name of Land.	Extent, A. R. P.	Lot.	Name of Land.	Extent, A. R. P.
1	Gansabhawa road (part of)	0 1 14	52	Moragollehena, Makulgahamulahena, Maragahamulahena and Aliya-wetichahena	12 0 39
2	Hapugahamulahena (reservation for road)	0 0 17	53	Welikandamukalana	1 3 37
3	Do.	3 0 7	59	Pattiyahenamukalana	0 2 11
5	Kudumeriyahena (reservation for road)	0 1 9	60	Kakerihena	1 0 6
20	Welikandamukalana	2 1 37	63	Kalugalamukalana	4 3 7
25	Footpath (path to conform with reservation)	0 3 10	64	Do.	4 3 11
27	Godapitiya-ela (dry stream)	2 0 18	67	Totilagollahena	3 0 37
29	Gadumahena	3 1 23	68	Do.	0 1 5
30	Kalugallamukalana	19 1 24	70	Ihalawela-ela (dry stream)	0 1 33
31	Kongahamulahena	3 3 12	71	Ihalawelahena	0 1 2
44	Do.	5 3 16	96	Footpath	0 0 21
45	Galsiyambalagahamulahena	5 2 8	101	Pita-ela	0 1 15
46	Galdevellahena	1 1 16	104	Pansalawattahena	2 1 11

Lot.	Name of Land.	Extent, A. R. P.	Lot.	Name of Land.	Extent, A. R. P.
109	Footpath (path to conform with reservation)	0 1 19	184	Maragahamulahena	0 2 26
110	Mukalanahena (reservation for cemetery)	1 0 7	185	Kosgahawalahena	1 0 21
111	Mukalanahena	0 3 25	186	Do. (reservation for oya)	0 3 19
112	Kakutu Ulpota-ela and Ammuna (ela and ammuna)	0 2 22	187	Ela	0 0 12
113	Amunemukulana	0 2 15	188	Oyagawahena (reservation for oya)	0 2 21
116	Gansabhawa road	2 2 1	189	Do.	0 3 7
118	Mudunahena	1 0 9	190	Do.	0 2 2
119	Niandagalahena	1 1 9	191	Do. (reservation for oya)	0 0 31
123	Gedarawelapillewa	0 2 39	192	Pita-ela	0 0 8
124	Do.	0 3 0	194	Do.	0 0 9
141	Pita-ela	0 0 2	195	Mala-ela	0 1 3
142	Do.	0 0 16	196	Paragahakotuwahena	1 0 0
143	Gedarawelapillewa	0 0 20	197	Lindawelahena	3 0 7
144	Do.	0 2 19	198	Ambagahamukulana, Kappuhena mukalana, Weheragalamukulana and Ambagahawelamukulana	110 3 0
149	Ditch	0 0 12	199	Kolongahamulahena	3 0 23
150	Etambagahamulawatta	0 1 2	201	Welikadahena	0 1 22
151	Talagodayawatta	0 2 1	202	Do.	3 1 22
152	Ambagahamulawattahena	0 0 32	203	Paragahamulahena	2 0 11
153	Ambagahamulahena	0 1 22	204	Puhulhena	1 1 34
154	Medahena	0 3 15	205	Welikadahenamukulana	1 3 36
155	Galanda Dewalahena	1 0 7	206	Kaddigahamulahena, Mudunahena, Ambagahamulahena, and Velangollahena	24 2 14
159	Katukurundagahamulahena	0 2 13	207	Pahala Velangolla, Mudunahena	2 3 33
160	Kalundakumburapillewa	0 1 18	208	Pahala Velangollahena	4 3 39
162	Pita-ela	0 1 27	209	Do. (reservation for oya)	4 3 35
164	Do.	0 0 18	210	Ambokka-oya (part of)	1 3 0
168	Ammunahena	2 0 6	211	Ambagahawalahena	0 2 7
169	Bulugahamulahena	2 0 4	212	Do.	0 2 1
170	Koketiyyawahena	1 1 27	213	Nalanda-oya (part of)	6 0 22
171	Kalundakumburapillewa	0 0 20	214	Ambagahawalahena (reservation for oya)	0 3 33
172	Kaludakumburahena	1 3 19	215	* Do. (do.)	1 0 36
173	Ambagahamulahena	2 2 34	216	Velangollahena (do.)	1 0 33
174	Ambagahamulawattahena	0 0 36	217	Do. (do.)	1 0 29
175	Wedagedarawattahena	0 2 1	218	Paragahamulahena (do.)	0 3 14
176	Siyambalagahamulawattahena	0 2 26			
178	Bogahamulapillewa	0 0 22			
179	Millagahamulahena	0 0 39			
182	Lolugahamulahena	0 1 36			
183	Galgodahena	1 0 19			
					293 2 35

and bounded as follows: on the north by the village limit of Melpitiya (part of Gansabhawa road from Alutgama to Nalanda); on the east by the village limit of Melpitiya, the village limit of Nalanda (the boundary of the Wagapanaha Udasiya pattu); on the south by the village limit of Walmoruwa (part of Nalanda-oya), the village limit of Kirioruwa (part of Ambokka-oya); on the west by the boundary of the Udugoda Pallesiya pattu (the village limit of Porokaragama), the village limit of Alutgama.

NOTE.—The following lots lying within the above-mentioned boundaries are excluded from this notice, and their aggregate acreage of 194 acres and 35 perches is not included in the acreage of 293 acres 2 roods and 35 perches given above:—

Block survey preliminary plan 35.

Lot.	Name of Land.	Extent, A. R. P.	Lot.	Name of Land.	Extent, A. R. P.
A 4	Mala-ela (dry stream)	0 0 26	A 42	Talahena	2 0 6
A 6	Kudumeriyamedahena	2 1 32	A 43	Laulpolahena	1 3 1
A 7	Do.	1 1 14	A 47	Pattiyahena	2 3 10
A 8	Kudumeriyahena	7 3 11	A 48	Ambagaslandahena	1 3 7
A 9	Do.	0 2 18	A 49	Karambakanattawatta (T. P. 335,520)	0 2 15
A 10	Do.	2 1 22	A 50	Karambakanattahena	0 2 33
A 11	Etambagallandahena	2 1 23	A 51	Katakalahamulahena	2 0 30
A 12	Muthetuapanguwahena	3 0 29	A 54	Karambakanattamedahena	0 1 7
A 13	Do.	1 0 14	A 55	Karambakanattahena	1 1 15
A 14	Kudumeriyamedahena	1 1 25	A 56	Karambakanattawatta (T. P. 336,533)	1 1 16
A 15	Do.	4 3 30	A 57	Aswadumwawatta	0 1 0
A 16	Do.	2 1 14	A 58	Egodawattahena	2 2 23
A 17	Kudumeriyamudunahena	2 3 4	A 61	Pihimbiyagahamulahena	2 1 4
A 18	Mudunahena	1 3 39	A 62	Ihalawelahena	3 1 15
A 19	Kudumeriyamudunahena	4 3 24	A 65	Mankadullahena	1 3 31
A 21	Veralugollahena	3 1 29	A 66	Mudunatayanahena	1 1 27
A 22	Kudumeriyamedahena	1 3 29	A 69	Ihalawelawatta (T. P. 336,556)	0 0 6
A 23	Do.	1 3 6	A 72	Do.	0 0 21
A 24	Do.	1 2 24	A 73	Ihalawelapillewa (T. P. 336,556)	0 3 6
A 26	Do.	0 3 13	A 74	Dikgalawelapillewa	0 0 23
A 28	Kehelwattahena	4 1 30	A 75	Do.	0 0 20
A 32	Gadumahena	4 3 1	A 76	Polgaskanattapillewa	0 0 21
A 33	Boonwelahena	2 1 17	A 77	Pita-ela	0 0 4
A 34	Kalugahamulahena	1 0 21	A 78	Lindeliyaddapillewa	0 3 26
A 35	Do.	1 1 34	A 79	Medabitterapelapillewa	0 2 7
A 36	Kudumeriyamedahena	2 3 28	A 80	Egodawatta	0 3 37
A 37	Kudumeriyamudunahena	3 1 14	A 81	Pita-ela	0 0 7
A 38	Do.	4 2 23	A 82	Ihalawela, Welipela, Lindeliyadda, Talagahamulakumbura, Meda-bitterapelakumbura	7 0 20
A 39	Kudumeriyahena	1 1 25	A 83	Aswedumwawatta	0 2 30
A 40	Etambagahamulahena	1 0 34	A 84	Karambakanattawatta	0 3 21
A 41	Ambagahalandaunapandurugawahena	1 1 34			

Lot.	Name of Land.	Extent, A. R. P.	Lot.	Name of Land.	Extent, A. R. P.
A 85 ..	Karambakanattahena	.. 0 1 4	A 131 ..	Ambagahamulawatta	.. 0 1 14
A 86 ..	Dunumadalagahamulawatta	.. 0 1 9	A 132 ..	Handahenawatta 0 1 34
A 87 ..	Karambakanattahena	.. 0 1 25	A 133 ..	Handahena 2 2 11
A 88 ..	Dunumadalagahahena	.. 0 1 4	A 134 ..	Geddigahamulahena	.. 2 1 23
A 89 ..	Nethawattahena 0 3 14	A 135 ..	Do. (T. P. 336,548)	.. 1 0 35
A 90 ..	Dambagahamulawattahena (T. P. 334,093)	.. 0 2 29	A 136 ..	Boraluwahenawatta (T. P. 339,925)	.. 0 0 25
A 91 ..	Dadakirillagahamulawatta	.. 0 3 14	A 137 ..	Boraluwahena 2 0 22
A 92 ..	Dadakirillagahamulahena	.. 0 3 13	A 138 ..	Galgodahena 1 1 8
A 93 ..	Ihalawatta 0 1 17	A 139 ..	Lolugahamulahena	.. 1 1 3
A 94 ..	Kahatagahamulawatta	.. 0 1 37	A 140 ..	Udagedarawattayaya	.. 3 3 33
A 95 ..	Do. 8 2 32	A 145 ..	Paluwatta 1 0 27
A 97 ..	Pallekoduwa 0 2 16	A 146 ..	Belingahamulawatta	.. 0 3 22
A 98 ..	Viharegala (rock) 0 2 37	A 146½ ..	Gedarawelapillawa	.. 0 0 13
A 99 ..	Demada-oya Dagoba	.. 0 0 8	A 147 ..	Siyambalagahamulawatta	.. 0 1 13
A 100 ..	Pansalawatta 0 2 32	A 148 ..	Do. 0 1 5
A 102 ..	Gedarawelawatta 0 0 11	A 156 ..	Galwatatayanahena	.. 1 1 12
A 103 ..	Do. 0 0 14	A 157 ..	Galpottahena 2 0 32
A 105 ..	Polgahakanattapillewa	.. 0 2 31	A 158 ..	Katukurundagahamulahena	.. 0 1 31
A 106 ..	Polgaskanattahena	.. 0 2 39	A 161 ..	Koketiawalapillewa	.. 0 3 15
A 107 ..	Dikgalapillewa 9 1 16	A 163 ..	Koketiawalakumbura, Kalundakumbura, Koketiawalakumbura	.. 2 2 11
A 108 ..	Hookiyanagalehena	.. 3 1 4	A 165 ..	Koketiawalapillewa	.. 0 0 17
A 114 ..	Koketiawalapillawa	.. 0 0 27	A 166 ..	Do. 0 0 19
A 115 ..	Ammunahena and Kanachariyahena	.. 4 1 37	A 167 ..	Do. 0 1 4
A 117 ..	Ammunahena 1 3 11	A 177 ..	Siyambalagahamulakanatta (threshing-floor)	.. 0 0 18
A 120 ..	Niandagalahena 2 2 33	A 180 ..	Millagahamulawatta	.. 0 1 12
A 121 ..	Mudunnahena 0 3 34	A 181 ..	Do. 0 1 33
A 122 ..	Weliyaddahena 1 1 23	A 193 ..	Edandegawekumbura, Lindawelakumbura, Paragahakotuwekumbura	.. 8 2 16
A 125 ..	Gederawalakumbura	.. 3 0 1	200 ..	Kolongahamulahena	.. 0 0 9
A 126 ..	Dewalagawawatta 0 0 17			
A 127 ..	Udagedarawattayaya	.. 3 2 10			
A 128 ..	Arambawatta 0 2 8			
A 129 ..	Ambagahamulawatta	.. 0 0 12			
A 130 ..	Do. 0 1 3			
					194 0 35

[For Diagram see page 626.]

Matale Notice No. 7,851.

Notice under "The Waste Lands Ordinances of 1897, 1899, 1900, and 1903."

TAKE notice that unless within three months from April 29, 1921, the persons, if any, who claim any interest in the lands hereinafter mentioned or in any one or more of such lands or to some interest therein make claim in person or in writing to the said lands or any of them or to some interest therein to M. T. Archibald, Esq., Special Officer appointed under section 28 of "The Waste Lands Ordinances of 1897, 1899, 1900, and 1903," at his office at Colombo:

Such Special Officer, in pursuance of the powers vested in him by the said Ordinances, will declare by writing under his hand that the said lands, or such of them as to which no claim has been made, are the property of the Crown.

M. T. ARCHIBALD,
Special Officer.

NOTE.—A claim to a right of way over the said lands or any of them is a claim to an interest in the land or lands.

Description of the Lands referred to.

The following lots situated in the village of Koswatta, in the Udugoda Udasiya pattu of the Matale North division of the Matale District, in the Central Province, as described in the annexed diagrams:—

I.—Block survey preliminary plan 29.

Lot.	Name of Land.	Extent, A. R. P.
20 ..	Dewata (footpath)	.. 0 0 6

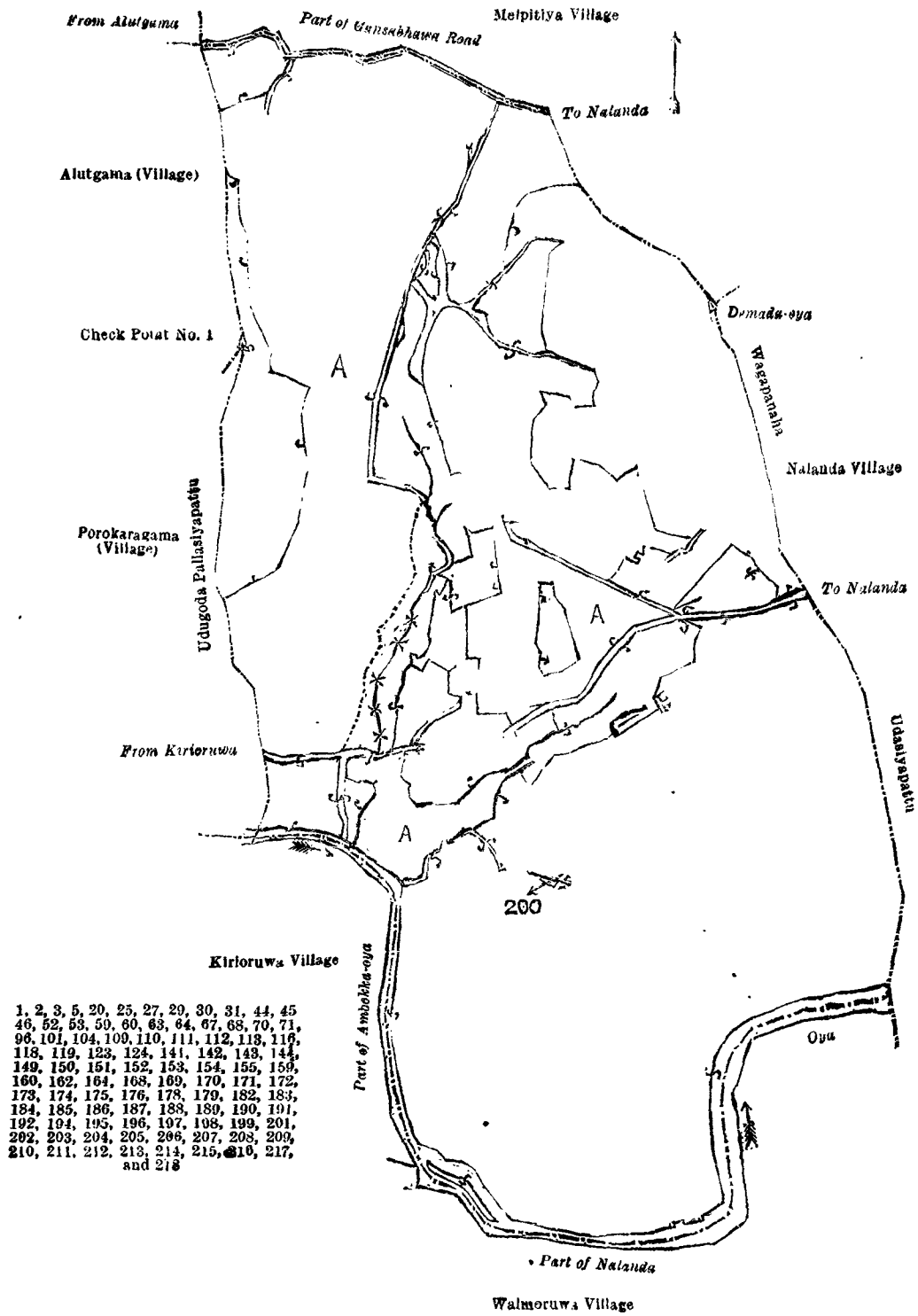
and bounded as follows: on the north by the village limit of Akuramboda; on the east by Dehikumburewatta claimed by W. H. Seneviratna; on the south by Molappugegoda (private); on the west by Bibilagollewatta claimed by J. H. Seneviratna.



Surveyor-General's Office,
Colombo, September 28, 1920.

Scale of 4 Chains to an Inch.

F. J. SALMON,
for Acting Surveyor-General.



Surveyor-General's Office,
 Colombo, October 22, 1920.

Scale of 16 Chains to an Inch.

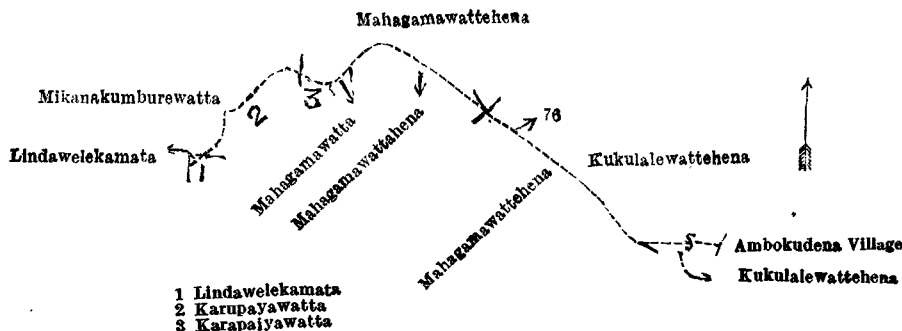
G. K. THORNHILL,
 for Surveyor-General.

Maple S. O. 10—1921.

II.—Block survey preliminary plan 29.

Lot.	Name of Land.	Extent, A. R. P.
76	Footpath	0 0 10

and bounded as follows: on the north by Lindawelekamata claimed by Dissanayake Mudiyanselegedera Kalu Menika and others, Nikanakumburewatta claimed by Adikarenayaka Mudiyanselegedera Richard Koswatta, Mahagamawattahena claimed by Dombawalagedara Kiri Banda and another, Kukulalewattahena sold by the Crown; on the east by the village limit of Ambokudena; on the south by Kakulalewattahena sold by the Crown, Mahagamawattahena sold by the Crown, Mahagamawattahena claimed by Dombawalagedara Kiri Banda and another, Mahagamawatta claimed by Dombawalagedara Kiri Banda and another, Karapaiyawatta sold by the Crown, Karupayewatta claimed by Dissanayaka Mudiyanselegedera Kalu Menika, Lindawelekamata claimed by Dissanayaka Mudiyanselegedera Kalu Menika and others; on the west by Lindawelekamata claimed by Dissanayaka Mudiyanselegedera Kalu Menika and others.



Surveyor-General's Office,
Colombo, September 28, 1920.

Scale of 4 Chains to an Inch.

F. J. SALMON,
for Acting Surveyor-General.

III.—Block survey preliminary plan 29.

Lot.	Name of Land.	Extent, A. R. P.	Lot.	Name of Land.	Extent, A. R. P.
1	Welikandemukalana	37 0 23	117	Welikanda <i>alias</i> Bulugahayayamukalana (reservation for road)	30 3 13
60	Attikkagahadewelehena	6 1 35	118	Bambaragahaelahena	22 0 0
93	Cart track	0 1 21	119	Do. (reservation for road)	0 0 32
96	Ambagaswetehehena	11 0 36	120	Pihillagedarahena (do.)	0 0 15
97	Welikandemukalana (reservation for trig.)	1 1 21	121	Do.	0 3 20
98	Ambagaswetehehena <i>alias</i> Gottalehena	9 1 34	122	Cart track	0 0 24
99	Pihillagederahena	6 0 36	123	Pihillagederahena (reservation for road)	0 0 5
100	Do.	0 2 25	124	Pihillagederahena (to be reserved for cemetery)	0 3 27
101	Gottalehena <i>alias</i> Ambagaswetehehena	4 0 0	129	Gansabhawa road	0 0 16
106	Dewata (footpath)	0 0 17	132	Gansabhawa road (part of)	0 0 9
112	Pihillagederahena (reservation for road)	0 0 9	141	Do. (do.)	0 0 10
113	Do. (do.)	0 0 35	146	Kosgaswattahena	4 0 10
114	Gansabhawa road	1 0 16			
115	Do. (part of)	0 0 4			
116	Welikanda <i>alias</i> Bulugahayayamukalana (reservation for road)	0 0 25			
					137 3 38

and bounded as follows: on the north by the village limit of Akuramboda, Kandehena sold by the Crown, Kandehena sold by the Crown (T. P. 340,127), Elhena sold by the Crown, Elhena sold by the Crown (T. P. 340,185), Elhena sold by the Crown, Dambagahamulahena sold by the Crown, Dambagahamulawatta sold by the Crown, Bogahamulawatta sold by the Crown (T. P. 340,206), Dematagollewatta claimed by Adikarinayaka Mudiyanseledara Biso Menika, Milagahamulawatta granted at half-improved value, Dematagollewatta claimed by Adikarinayaka Mudiyanseledara Biso Menika, Ambagaswetehehena claimed by Adikarinayaka Mudiyanseledara Biso Menika, Ambagaswetehehena *alias* Pita-parehena belonging to the Crown, Ambagaswetehehena sold by the Crown (T. P. 340,126), Hettiya-wattehena claimed by Dissanayaka Mudiyanseledara Appuhami; on the east by Gotalekumbura claimed by Dissanayaka Mudiyanseledara Kalu Banda and others, Kuritennehena sold by the Crown, Kuritennehena (reservation for road) sold by the Crown, Kuritennehena sold by the Crown, Kuritennehena sold by the Crown (T. P. 340,294), Gotalekumbura claimed by Dissanayaka Mudiyanseledara Kalu Banda and others, Gonnagahamulahena sold by the Crown (T. P. 340,186), Kuritennehena sold by the Crown, Kuritennehena (reservation for the road) sold by the Crown, the village limit of Ambokudena (part of Gansabhawa road from Ambokudena and part of footpath to pansala), the village limit of Ambokudena, the village limit of Ambokudena (part of Gansabhawa road to Monaruwela), the village limit of Ambokudena; on the south by the village limit of Monaruwela; on the west by the village limits of Maningomuwa and Dewarammulla.

NOTE.—The following lots lying within the above-mentioned boundaries are excluded from this part of the notice, and their aggregate acreage of 21 acres and 5 perches is not included in the acreage of 137 acres 3 roods and 38 perches given above:—

Block survey preliminary plan 29.

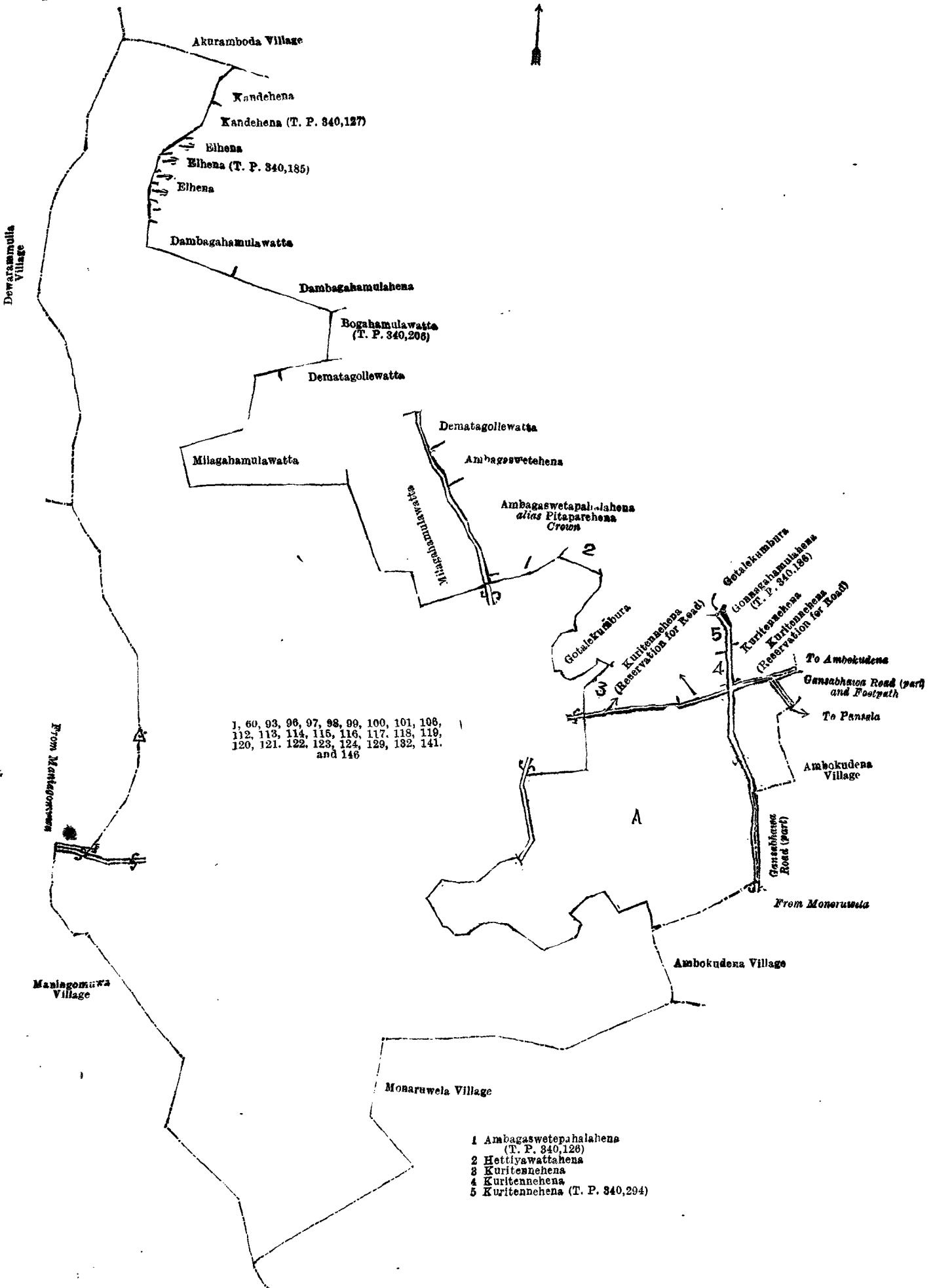
Lot.	Name of Land.	Extent, A. R. P.	Lot.	Name of Land.	Extent, A. R. P.
A 125	Kuritennehena (reservation for road)	0 0 10	A 138	Beligammanakamatha (threshing-floor)	0 0 12
A 126	Do. (do.)	1 1 17			
A 127	Do. (do.)	0 0 7	A 139	Beligammanakumbura and Kurune-kotuwekumbura	7 0 10
A 128	Do.	1 3 34			
A 130	Do. (reservation for road)	0 0 7	A 140	Pita-ela (stream)	0 0 12
A 131	Do.	0 3 21	A 142	Kurunekotuwepillewa	1 0 24
A 133	Do.	0 3 32	A 143	Kurunekotuwepillewa (T. P. 340,295)	0 2 31
A 134	Kurunekotuwekamatha	0 0 13	A 144	Kosgaswatta	0 1 14
A 135	Walauwewatta	0 0 30	A 145	Pita-ela (stream)	0 0 8
A 136	Do.	1 1 37			
A 137	Beligammanahena	4 2 6			
					21 0 5

[For Diagram see page 628.]

IV.—Block survey preliminary plan 29.

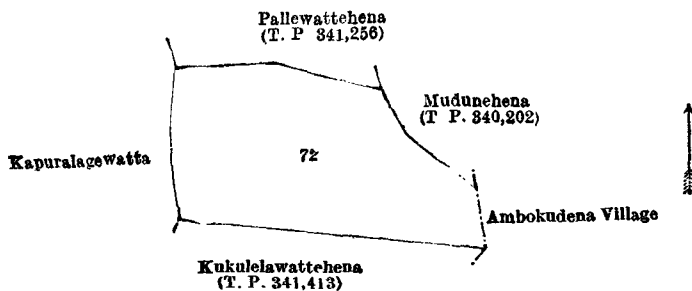
Lot.	Name of Land.	Extent, A. R. P.
72	Kosbitttragahahena	1 3 14

and bounded as follows: on the north by Pallewattahena (T. P. 341,256); on the east by Mudunehena (T. P. 340,202), the village limit of Ambokudena; on the south by Kukulelawattahena (T. P. 341,413); on the west by Kapuralagewatta claimed by Herat Mudiyanseledara Appuhamy.



1, 60, 93, 96, 97, 98, 99, 100, 101, 108,
 112, 113, 114, 116, 117, 118, 119,
 120, 121, 122, 123, 124, 129, 132, 141,
 and 146

- 1 Ambagaswetepahalahena (T. P. 340,126)
- 2 Hettiyawattahena
- 3 Kurittennehena
- 4 Kurittennehena
- 5 Kurittennehena (T. P. 340,294)



Surveyor-General's Office,
Colombo, December 16, 1920.

Scale of 4 Chains to an Inch.

G. K. THORNHILL,
for Surveyor-General.

Matale S. O. 11—1921.

Matale Notice No. 7,852.

Notice under "The Waste Lands Ordinances of 1897, 1899, 1900, and 1903."

TAKE notice that unless within three months from April 29, 1921, the persons, if any, who claim any interest in the lands hereinafter mentioned or in any one or more of such lands or to some interest therein make claim in person or in writing to the said lands or any of them or to some interest therein to M. T. Archibald, Esq., Special Officer appointed under section 28 of "The Waste Lands Ordinances of 1897, 1899, 1900, and 1903," at his office at Colombo :

Such Special Officer, in pursuance of the powers vested in him by the said Ordinances, will declare by writing under his hand that the said lands, or such of them as to which no claim has been made, are the property of the Crown.

M. T. ARCHIBALD,
Special Officer.

NOTE.—A claim to a right of way over the said lands or any of them is a claim to an interest in the land or lands.

Description of the Lands referred to.

The following lots situated in the village of Ambokudena, in the Udugoda Udasiya pattu of the Matale North division of the Matale District, in the Central Province, as described in the annexed diagram :—

Block survey preliminary plan 44

Lot.	Name of Land.	Extent, A. R. P.	Lot.	Name of Land.	Extent, A. R. P.
3	Main road (part of) ..	0 0 25	93	Polgasmullekumburepillewa (reserva- tion for oya) ..	0 1 19
4	Yonpallyehena (reservation for road)	0 0 23	96	Irrigation channel ..	0 0 38
7	Do. (do.)	0 0 31	99	Akuramboda-oya (part of)	2 0 16
8	Do. (do.)	0 0 4	100	Polgasmullekumburepillewa (reserva- tion for oya) ..	0 2 13
11	Do. (do.)	0 0 10	105	Kimbulanweherewewa (tank) ..	1 2 37
12	Do. (do.)	0 0 15	107	Footpath ..	0 2 21
16	Patakarayagodawewa (abandoned tank) ..	0 1 27	113	Yakdessagekumburapillewa (reserva- tion for road)	0 0 10
24	Footpath ..	0 1 10	114	Do. ..	0 0 20
34	Yonpallyahena (reservation for road)	0 0 17	116	Attanayakedalupothepillewa (reserva- tion for road)	0 0 8
36	Main road ..	1 3 6	117	Attanayakedalupothehena (do.)	0 0 4
37	Yonpallyahena (reservation for road)	0 0 17	119	Do. (do.)	0 0 21
43	Godapillawahena (do.)	0 0 12	122	Boraluwahena (do.)	0 0 12
44	Do. (do.)	0 0 17	123	Kirimetiyahena (do.)	0 0 32
45	Do. ..	0 0 35	140	Gansabhawa road (part of)	0 0 10
46	Mailagahamulahena ..	0 0 22	142	Gansabhawa road ..	0 0 28
47	Do. (reservation for road)	0 0 8	145	Polgaswattehena (reservation for road)	0 0 39
49	Owileralalagekumburapillewa (do.)	0 0 8	146	Attanayakedalupothaulpotha (reser- vation for road)	0 0 12
50	Footpath ..	0 0 3	147	Do. ..	0 0 28
53	Do. ..	0 0 32	158	Tolonpitiyapillewa (reservation for oya) ..	0 0 33
68	Gansabhawa road and footpath (part of)	0 0 9	173	Minor and gansabhawa roads (part of)	0 0 22
73	Gansabhawa road ..	1 0 20	174	Makulagollahena (reservation for road)	0 0 28
76	Egodawatta (reservation for road) ..	0 0 7	177	Tolonpitiyahena (do.)	0 0 20
78	Footpath ..	0 0 4			
79	Sohonagawakumburepillewa ..	0 0 21			
80	Do. (reservation for road)	0 0 18			
81	Kirimetiyagodahena (do.)	0 0 18			
82	Do. ..	0 1 34			
83	Yakdessagekumburapillewa ..	0 0 8			
92	Polgasmullekumburepillewa (reserva- tion for oya) ..	0 1 34			

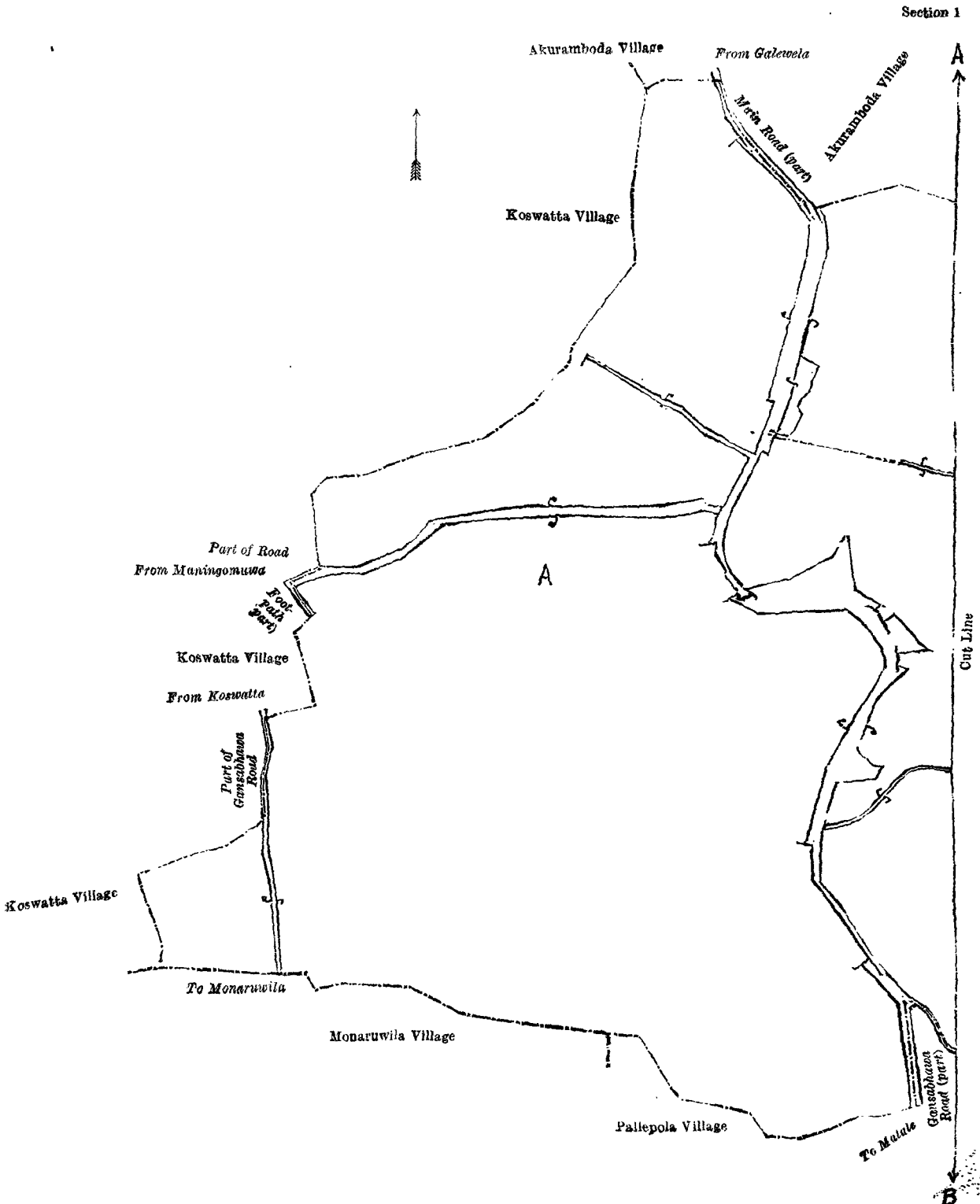
and bounded as follows : on the north by the village limit of Akuramboda, the village limit of Akuramboda (part of main road from Galewela), the village limit of Akuramboda, the village limit of Olaganwatta ; on the east by the village limit of Moragaspiya (part of Akuramboda-oya) ; on the south by the village limit of Pallepola, the village limit of Pallepola (part of Gansabhawa road from Ehelapola to Matale), the village limit of Pallepola, the village limit of Monaruwila ; on the west by the village limit of Koswatta, the village limit of Koswatta (part of Gansabhawa road to Koswatta), the village limit of Koswatta (part of footpath, part of road from Maningomuwa), the village limit of Koswatta.

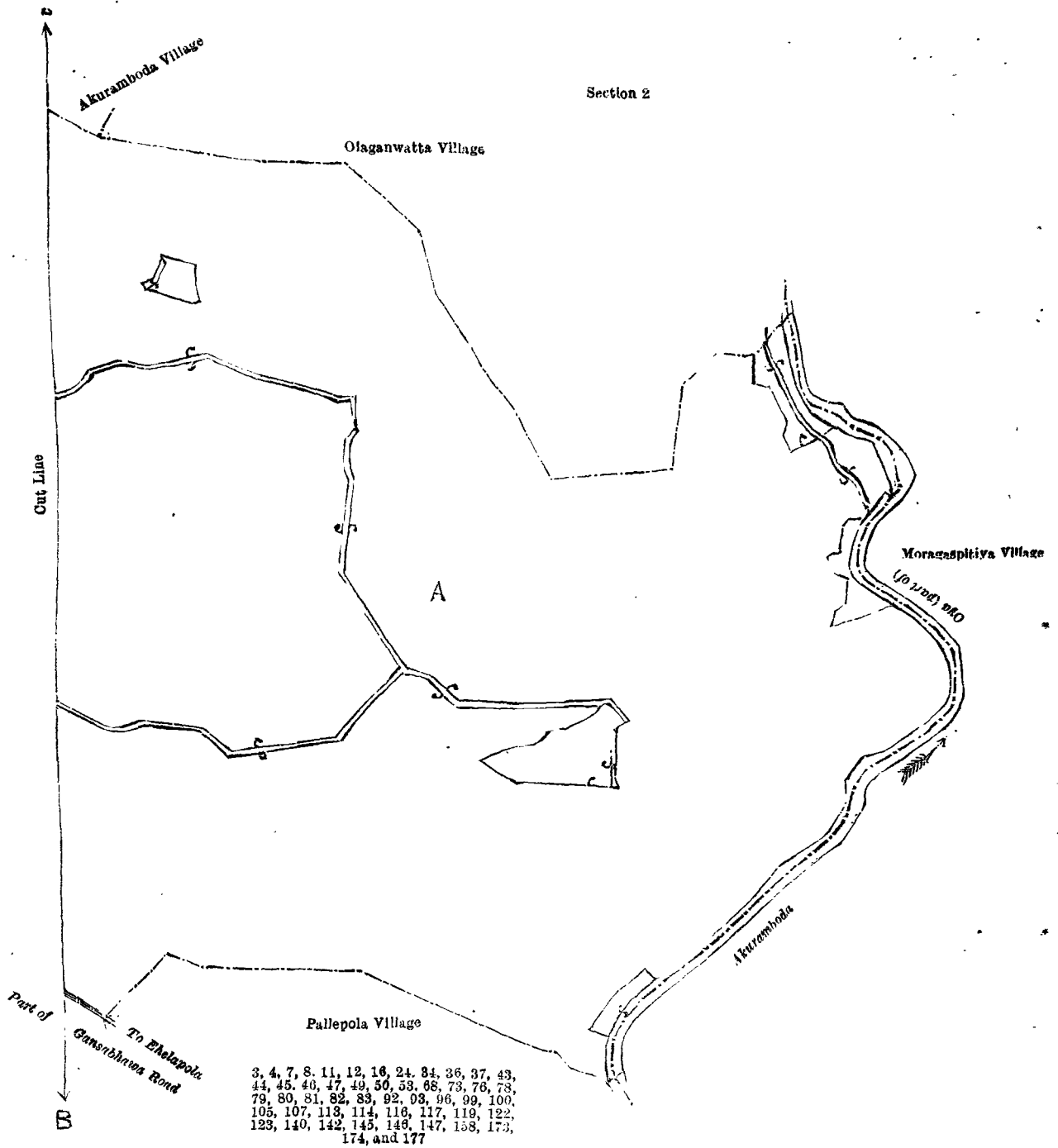
NOTE.—The following lots lying within the above-mentioned boundaries are excluded from this notice, and no part of their aggregate acreage of 273 acres 3 roods and 38 perches is included in the acreage of 14 acres 2 roods and 6 perches given above :—

Block survey preliminary plan 44.

Lot.	Name of Land.	Extent, A. R. P.	Lot.	Name of Land.	Extent, A. R. P.
A 1 ..	Yonpalliyehena ..	1 3 22	A 97 ..	Polgasmullekumburapillawa (reser- vation for oya)	0 0 32
A 2 ..	Do. ..	0 0 15	A 98 ..	Do. (do.)	0 0 29
A 5 ..	Do. ..	3 0 10	A 101 ..	Wewelthotakumburapillewa (do.)	2 3 16
A 6 ..	Do. ..	1 0 18	A 102 ..	Wewelthotakamatha (threshing-floor)	0 0 15
A 9 ..	Akuramboda estate	0 3 23	A 103 ..	Weweltotekumbura and Polgas- mullekumbura ..	10 1 2
A 10 ..	Yonpalliyehena ..	1 0 3	A 104 ..	Pita-ela ..	0 0 24
A 13 ..	Do. ..	0 1 17	A 106 ..	Akuramboda estate	2 3 16
A 14 ..	Ambokudenaweepillewa (T.P. 340,486)	0 1 9	A 108 ..	Do. ..	6 3 24
A 15 ..	Pita-ela ..	0 0 5	A 109 ..	Kuratiyahena ..	1 1 14
A 17 ..	Udapitiyekolongahamulahena	1 1 25	A 110 ..	Diyambalampitiyehena	3 2 37
A 18 ..	Dalupotehena ..	0 2 21	A 110½ ..	Pita-ela ..	0 0 4
A 19 ..	Walawwewattehena	3 2 24	A 111 ..	Diyambalampitiyehena	0 2 22
A 20 ..	Pansalewatta ..	0 3 12	A 112 ..	Ambokudenawela, Yakdessakumbura, Attanayakedalupothekumbura, and Diyambalampitiyekumbura..	10 3 16
A 21 ..	Ambokudenawatta	0 2 30	A 115 ..	Attanayakadalupothekamatha (threshing-floor)	0 0 14
A 22 ..	Pahalagedarakamata (threshing-floor)	0 0 13	A 118 ..	Pita-ela ..	0 0 10
A 23 ..	Pahalagedarawattehena	1 0 5	A 120 ..	Attanayakedalupothahena	0 2 29
A 25 ..	Dalupotekamata ..	0 0 19	A 121 ..	Boraluwahena (T. P. 340,500)	0 1 39
A 26 ..	Dalupotekumbura	0 2 15	A 124 ..	Kirimetiyeheha (T. P. 340,511)	2 0 21
A 27 ..	Bogahamulahena ..	2 0 5	A 125 ..	Bogahamulahenawatta	1 3 9
A 28 ..	Kongahamulahena	1 0 13	A 126 ..	Bogahamulahena (T. P. 340,502)	1 1 29
A 29 ..	Pitakotuwekolongahamulahena	1 0 31	A 127 ..	Hangiliyakumburapillewa (T. P. 340,501)	0 3 28
A 30 ..	Ihalagedarawatta ..	2 1 6	A 128 ..	Do.	1 2 2
A 31 ..	Lindagawawatta ..	1 0 25	A 129 ..	Pita-ela ..	0 0 13
A 32 ..	Pita-ela ..	0 0 23	A 130 ..	Hangiliyakumburapillewa	0 1 21
A 33 ..	Ambokudenawela, Godakumbura alias Patakarayagegodawela	8 2 37	A 131 ..	Andiyakotuwekumbura, Rakwala- kumbura, Pansalekumbura, Han- giliyekumbura, and Heneya- kumbura ..	11 3 2
A 35 ..	Yonpalliyehena ..	0 1 13	A 132 ..	Pita-ela ..	0 1 8
A 38 ..	Do. ..	4 1 16	A 133 ..	Do. ..	0 0 24
A 39 ..	Koswatta Dagoba ..	0 0 29	A 134 ..	Do. ..	0 0 9
A 40 ..	Weharagawahena ..	0 2 20	A 135 ..	Beligammanaviharewatta	2 0 5
A 41 ..	Do. ..	0 3 33	A 136 ..	Galdewatepansalekumburepillewa ..	0 0 32
A 42 ..	Godapillewahena ..	0 3 28	A 137 ..	Pita-ela ..	0 0 7
A 48 ..	Owilaralagekumburepillewa (T. P. 340,512)	0 0 20	A 138 ..	Do. ..	0 0 10
A 51 ..	Mailagahamulahena	0 0 16	A 139 ..	Beligammanaviharekumburapillewa	0 3 38
A 52 ..	Do. ..	1 0 12	A 141 ..	Akuramboda estate	4 0 18
A 54 ..	Weharagawahena ..	0 0 22	A 143 ..	Do. ..	33 1 23
A 55 ..	Do. ..	0 3 30	A 144 ..	Polgaswattehena ..	3 1 27
A 56 ..	Do. (reservation for road)	0 0 8	A 148 ..	Akuramboda estate	0 0 24
A 57 ..	Weharalandahenakebella (do.)	0 0 7	A 149 ..	Do. ..	7 1 25
A 58 ..	Do. ..	0 0 19	A 150 ..	Bulugahamuluyayahena	5 1 7
A 59 ..	Ambokudenawela, Godapillewa	0 0 31	A 151 ..	Mylagahamulahena	3 1 6
A 60 ..	Do. ..	0 0 15	A 152 ..	Weweltotekamata	0 0 10
A 61 ..	Egodawatta ..	0 0 30	A 153 ..	Weweltotekumburagodella	0 0 22
A 62 ..	Do. (T. P. 340,510)	1 0 23	A 154 ..	Pita-ela ..	0 0 8
A 63 ..	Weharalandehena ..	2 0 34	A 155 ..	Weweltotekumburapillewa (reserva- tion for oya)	1 0 31
A 64 ..	Ehelagollahena ..	2 2 3	A 156 ..	Do. (do.)	0 2 5
A 65 ..	Do. ..	0 3 0	A 157 ..	Dikliyaddepillewa (do.)	0 3 36
A 66 ..	Do. (T. P. 340,508)	1 0 11	A 159 ..	Tolonpitiyehena (do.)	0 2 26
A 67 ..	Do. (T. P. 340,507)	2 0 23	A 160 ..	Rattotakumbura, Tolonpitiye- kumbura, and Dikliyaddekumbura	3 1 33
A 69 ..	Andiyakotuwepillewa	0 1 9	A 161 ..	Pita-ela ..	0 0 8
A 70 ..	Ehelagollahena (T. P. 340,509)	0 1 26	A 162 ..	Dikliyaddehena ..	1 3 4
A 71 ..	Do. (T. P. 340,508)	0 0 22	A 163 ..	Weweltotehena ..	0 2 0
A 72 ..	Do. ..	0 1 10	A 164 ..	Tolonpitiyehena ..	7 0 17
A 74 ..	Do. ..	0 3 39	A 164A ..	Do. ..	4 1 23
A 75 ..	Egodawatta (T. P. 340,510)	0 1 30	A 165 ..	Do. ..	0 3 30
A 77 ..	Pita-ela ..	0 0 6	A 166 ..	Do. ..	0 2 25
A 84 ..	Yakdessakumburakamata (threshing- floor)	0 0 10	A 167 ..	Tolonpitiyekamatta (threshing-floor)	0 0 7
A 85 ..	Pita-ela ..	0 0 8	A 168 ..	Tolonpitiyehena ..	0 3 25
A 86 ..	Yakdessagekumburapillewa	0 3 21	A 169 ..	Do. ..	0 1 26
A 86½ ..	Do. ..	0 0 35	A 170 ..	Mahapitiyehena ..	0 2 5
A 87 ..	Bogahamulahena (T. P. 340,487)	0 3 28			
A 88 ..	Gedarawattehena ..	0 2 33			
A 89 ..	Diyambalampitiyehena (T. P. 340,547)	0 3 36			
A 90 ..	Dalupotewewelgalagawahena	2 2 18			
A 91 ..	Akuramboda estate	39 0 4			
A 94 ..	Polgasmullekumburapillawa (reser- vation for oya)	0 2 0			
A 95 ..	Do. (do.)	0 1 23			

Lot.	Name of Land.	Extent, A. R. P.	Lot.	Name of Land.	Extent, A. R. P.
A 171 ..	Polgaswatta 8 3 8	A 180 ..	Makullagollehena 2 3 23
A 172 ..	Do. (reservation for minor road and Gansabhawa road)	.. 0 1 15	A 181 ..	Makulollekamata 0 0 23
A 175 ..	Makulagollahena 0 1 39	A 182 ..	Makulollakumbura 3 2 24
A 176 ..	Makulagollapillewa 0 0 19	A 183 ..	Makullagollahena 2 2 2
A 178 ..	Polgaswattehena (reservation for road)	0 1 5	A 184 ..	Akuramboda group 0 0 8
A 179 ..	Do. 4 1 13			
					273 3 38





Surveyor-General's Office,
Colombo, October 12, 1920.

Scale of 8 Chains to an Inch.

F. J. SALMON,
for Acting Surveyor-General.

Matale S. O. 12—1921.

Ratnapura Notice No. 7,853.

Notice under "The Waste Lands Ordinances of 1897, 1899, 1900, and 1903."

TAKE notice that unless within three months from April 29, 1921, the persons, if any, who claim any interest in the land hereinafter mentioned or to some interest therein make claim in person or in writing to the said land or to some interest therein to the Government Agent of the Province of Sabaragamuwa at the Ratnapura Kachcheri.

Such Government Agent, in pursuance of the powers in him vested by the said Ordinances, will declare by writing under his hand that the said land, to which no claim has been made, is the property of the Crown.

G. F. R. BROWNING,
Government Agent.

NOTE.—A claim to a right of way over the said land is a claim to an interest in the land.

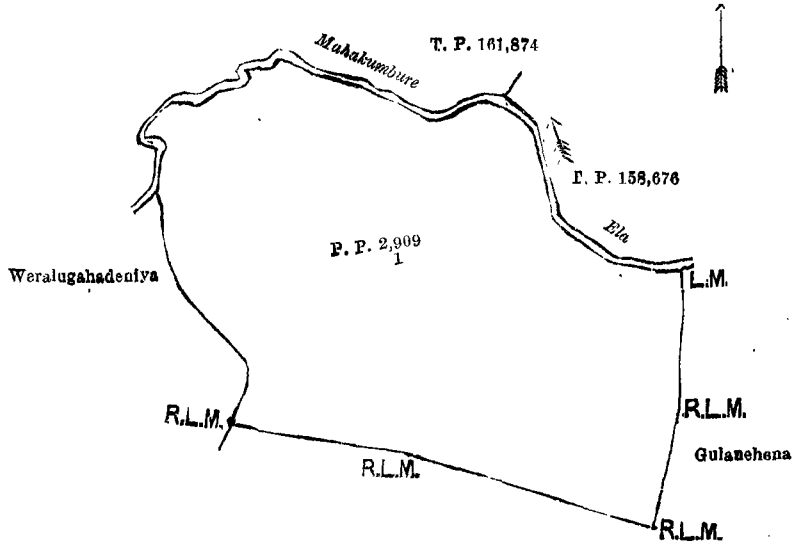
Description of the Land referred to.

The following lot situate in the village of Kalawana, in the Meda pattu of Kukulu korale, in the Ratnapura District of the Province of Sabaragamuwa, as described in the annexed diagram:—

Preliminary plan 2,909.

Lot.	Name of Land.	Extent, A. R. P.
1	Gulanehena alias Weralugahawattchena	6 3 28

and bounded as follows : on the north by Mahakumbure-ela ; on the east by Gulanehena claimed by Nainangala Vidanelaye Bimbarahamy ; on the south by Gulanehena claimed by Nainangala Vidanelaye Bimbarahamy ; on the west by Weralugahadeniya claimed by Nainangala Vidanelaye PUNCHINAHATMAYA, Mahakumbure-ela :



Surveyor-General's Office,
Colombo, January 4, 1921.

Scale of 4 Chains to an Inch.

C. R. LUNDIE,
for Surveyor-General.

Colombo Notice No. 7,854.

Notice under "The Waste Lands Ordinances of 1897, 1899, 1900, and 1903."

TAKE notice that unless within three months from April 29, 1921, the persons, if any, who claim any interest in the lands hereinafter mentioned appear before the Assistant Government Agent of the Colombo and Negombo Districts of the Western Province, at his office in Colombo, and make claim in person or in writing to the said lands or to some interest therein :

Such Assistant Government Agent, in pursuance of the powers in him vested by the said Ordinances, will declare by writing under his hand that the said lands, to which no claim has been made, are the property of the Crown.

H. E. NEWNHAM,
Assistant Government Agent.

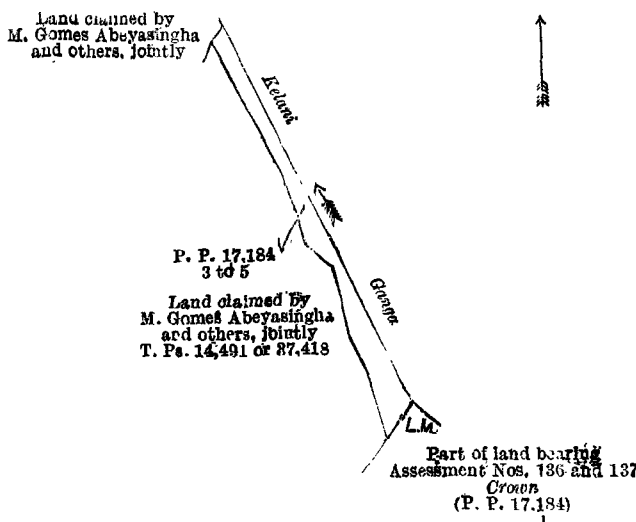
NOTE.—A claim to a right of way over the said lands or any of them is a claim to an interest in the said land or lands.

Description of the Lands referred to.

The following lots situated in Grandpass, within the Municipal limits of Colombo, in the Western Province, as described in the annexed diagram :—

Lot.	Name of Land	Preliminary plan 17,184.				Extent, A. R. P.
3 ..	Ganga-eura	0 0 1.11
4 ..	Do.	0 0 0.75
5 ..	Do.	0 0 1.11
						0 0 2.97

and bounded as follows : on the north-east by Kelani-ganga ; on the south-east by part of land bearing assessment Nos. 136 and 137 (P. P. 17,184/1) ; on the south-west by M. Gomes Abeyasingha and others jointly (T. P. 14,491 or 37,418) ; on the north-west by land claimed by M. Gomes Abeyasingha and others jointly.



Surveyor-General's Office,
Colombo, February 18, 1921.

Scale of 1 Chain to an Inch.

C. R. LUNDIE,
for Surveyor-General.

FINAL ORDERS.

Uva S. O No. 2,467.

Order under Section 4, Sub-section (1), of "The Waste Lands Ordinances of 1897, 1899, 1900, and 1903,"
declaring Lands to be Crown Property.

In the matter of the lands commonly called or known as Getalagodahenyaya, Gallindahenyaya, &c., situate in the village of Kiriwanagoda, in the Kandukara korale of the Buttala division, in the Province of Uva, and of "The Waste Lands Ordinances of 1897, 1899, 1900, and 1903."

WHEREAS in pursuance of section 1 of the said Ordinances it was duly notified on the 1st day of November, 1912, that if no claim to the lands commonly called or known as Getalagodahenyaya, Gallindahenyaya, &c., situate in the village of Kiriwanagoda, in the Kandukara korale of the Buttala division, in the Province of Uva, containing in extent 1,189 acres 3 roods and 29 perches, and shown as lots 1, 1A, 1c, 3, 4, 5, 6, 7, 8, 9, 10, 11, 12, 13, 14, 15, 16, 17, 18, 19, 20, and 23, and roads and streams, in block survey preliminary plan 206 and in the annexed diagram, was made to John Murray Davies, Special Officer appointed under section 28 of the said Ordinances, within the period of three months from the date specified in such notice, such lands would be declared the property of the Crown, and dealt with on account of the Crown (*vide* Notice No. 4,601):

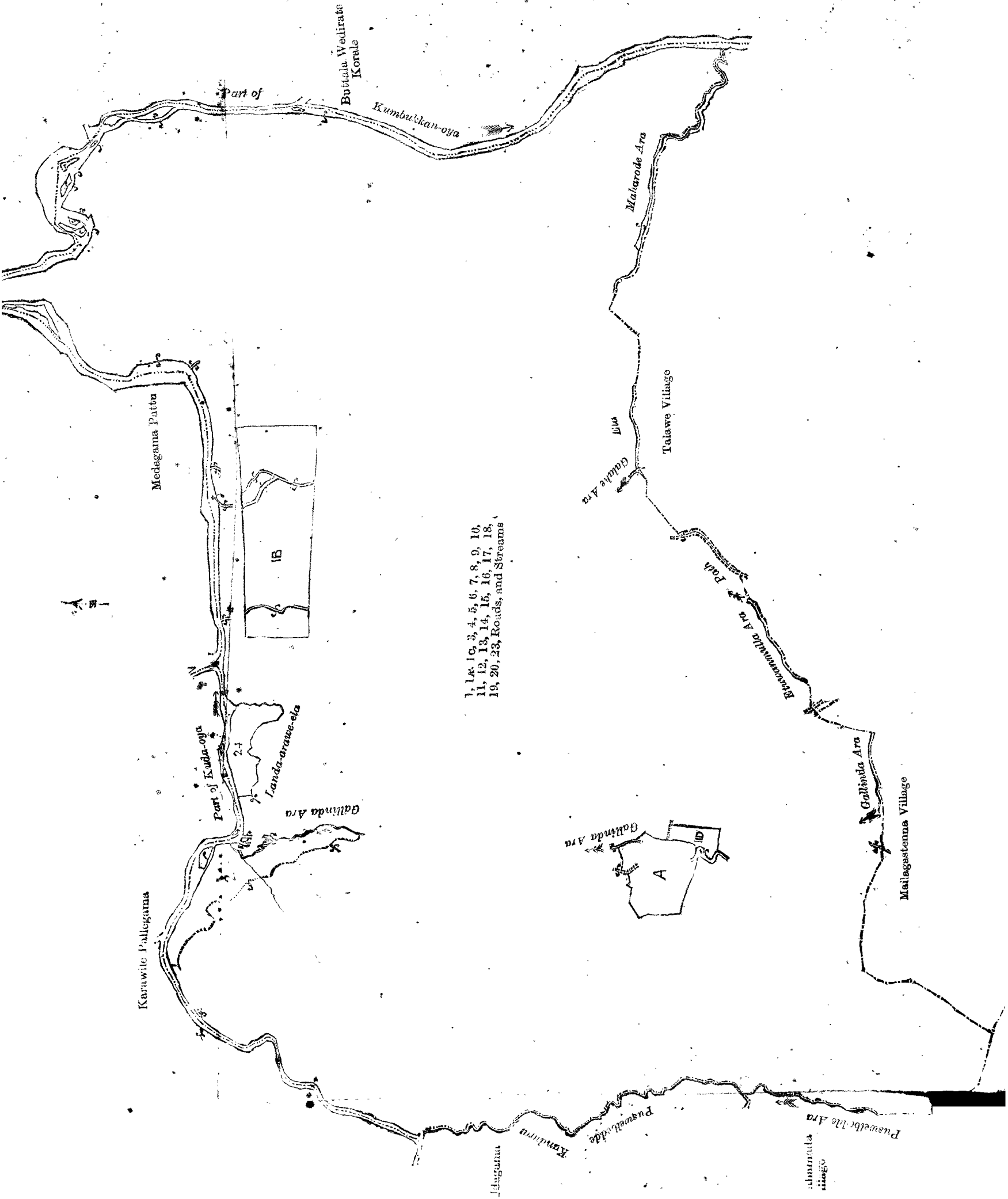
And whereas (1) Uduma Lebbe Aliya Marikkar, (2) Madduma Banda Katugaha, (3) Sumana Kumarihamy, (4) Abesinha Bandara Galagoda, (5) Wijekoon Banda Galagoda, (6) Samarakoon Banda Galagoda, (7) Kiriwanagoda Polwattegedera Dilinguwa, and (8) ditto Huduwa made claim to all the above-mentioned lots of this order, and whereas the said 1st claimant entered into an agreement in writing dated the 20th day of October, 1917, whereby in consideration of his being declared the purchaser of 12½ acres more or less of lot 1 of the notice and of the block survey preliminary plan 206, upon payment to the Settlement Officer or to the Government Agent at Badulla on or before the 20th day of August, 1918, of a sum of Rupees Ninety-three and Cents Seventy-five only (Rs. 93·75), he withdrew his claim to the remainder of noticed lot 1 and to the above-mentioned lots 3, 4, 5, 6, 7, 8, 9, 10, 11, 12, 13, 14, 15, 16, 17, 18, 19, 20, and 23, and roads and streams of this order; and whereas it was further agreed that in default of such payment the claim of the said claimant to the said portion of land in respect of which the said payment was to be made should also be considered to have been withdrawn and the said portion of land should be declared to be the property of the Crown; and whereas the said claimant has failed to make the said payment by the due date, his claim to the said portion of noticed lot 1 is considered to have been withdrawn; and whereas the said 2nd and 3rd claimants entered into two agreements in writing dated the 20th day of October, 1917, and the 16th day of November, 1917, respectively, whereby in consideration of (a) their being declared the purchasers of 8 acres more or less and 4½ acres more or less of lot 1 of the notice and of the block survey preliminary plan 206 and (b) the said 3rd claimant being declared the purchaser of 20 acres more or less of lot 1 of the notice and of the block survey preliminary plan 206, upon payment to the Settlement Officer or to the Government Agent at Badulla, on or before the 20th day of August, 1918, of sums of Rupees Ninety-three and Cents Seventy-five only (Rs. 93·75) for the said 12½ acres and Rupees One hundred and Fifty only (Rs. 150) for the said 20 acres, they withdrew their claims to the respective remainders of noticed lot 1 and to the above-mentioned lots 3, 4, 5, 6, 7, 8, 9, 10, 11, 12, 13, 14, 15, 16, 17, 18, 19, 20, and 23, and roads and streams of this order; and whereas it was further agreed that in default of such payments the claims of the said claimants to the said portions of land in respect of which the said payments were to be made should also be considered to have been withdrawn, and the said portions of land should be declared to be the property of the Crown; and whereas the said claimants have failed to make the said payments by the due date, their claims to their respective portions of noticed lot 1 are considered to have been withdrawn; and whereas the said 4th claimant entered into an agreement in writing dated the 12th day of July, 1918, whereby in consideration of being declared the purchaser of 30 acres more or less of lot 1 of the notice and of the block survey preliminary plan 206, now shown as lot 1B on the same plan, upon payment to the Government Agent at Badulla, on or before the 12th day of October, 1918, of a sum of Rupees Two hundred and Twenty-five only (Rs. 225) he withdrew his claim to the above-mentioned lots 1, 1A, 1c, 3, 4, 5, 6, 7, 8, 9, 10, 11, 12, 13, 14, 15, 16, 17, 18, 19, 20, and 23, and roads and streams of this order; and whereas the claims of the said 5th to 8th claimants were referred to court wherein it was adjudged in case No. 3,292, D. C., Badulla, that the above-mentioned lots 1, 1A, 1c, 3, 4, 5, 6, 7, 8, 9, 10, 11, 12, 13, 14, 15, 16, 17, 18, 19, 20, and 23, and roads and streams of this order shall be the property of the Crown, I, Walter Ernest Wait, Special Officer appointed under section 28 of the said Ordinances, under and by virtue of the powers vested in me in that behalf by section 4 of the said Ordinances, do hereby on this 22nd day of January, 1921, order and declare under section 4, sub-section (1), of the said Ordinances, that the said lands as more fully described herein below, are the property of the Crown.

Description of the Lands referred to.

The following lots situated in the village of Kiriwanagoda, in the Kandukara korale of the Buttala division, in the Province of Uva, as described in the annexed diagram:—

Block survey preliminary plan 206.

Lot.	Name of Land.	Extent, A. R. P.	Lot.	Name of Land.	Extent, A. R. P.
1 ..	Getalagodahenyaya, Gallindahenyaya, Badalwatteyaya, Walauwewatteyaya, Atuwannulleyaya, Elmadayaya, Niyandagalayaya, Paragaha-arayaya, Bulugahalangayaya, Polwattayaya, Nemirellayaya, Namirittayaya, Diakolayaya, Kolongaslandeyaya, Galagahawatteyaya, Danbugalanga-yaya, Kapuyaya, Kahatagahalanga-yaya, Letiyahenyaya, Godatenne-yaya, Hora-atumamanandiyayaya, Katukitularayayaya, Karawilaela-yaya	1,056 1 27	7 ..	Island	0 1 12
1A	Galahatenna (reservation for Kumbuk-kan-oya)	10 3 18	8 ..	Do.	0 0 9
1c ..	Do. (reservation for footpath)	0 0 23	9 ..	Do.	0 0 38
3 ..	Island	0 1 13	10 ..	Do.	0 0 24
4 ..	Karametiya mukalana	0 3 17	11 ..	Do.	0 0 8
5 ..	Horatumandiyamukalana	10 2 23	12 ..	Do.	0 2 4
6 ..	Do.	7 1 1	13 ..	Horatumandiyamukalana	8 3 5
			14 ..	Do.	1 1 32
			15 ..	Kanawegalemukalana	3 1 24
			16 ..	Island	0 0 13
			17 ..	Kanawegalepatana	13 2 25
			18 ..	Do.	12 3 22
			19 ..	Watagodapatana	2 2 31
			20 ..	Watagodamukalana	7 0 10
			23 ..	Alutwatta	0 1 12
			— ..	Area of roads	1 3 32
			— ..	Area of streams	49 3 6
					1,189 3 29.



1, 1A, 1C, 2, 3, 4, 5, 6, 7, 8, 9, 10,
 11, 12, 13, 14, 15, 16, 17, 18,
 19, 20, 23, Roads, and Streams

**Order under Section 4, Sub-section (1), of "The Waste Lands Ordinances of 1897, 1899, 1900, and 1903,"
declaring Lands to be Crown Property.**

In the matter of the lands commonly called or known as Hurigahalanda, situate in the village of Bopagama, in Udugaha pattuwa of Siyane korale east, in the Colombo District of the Western Province, and of "The Waste Lands Ordinances of 1897, 1899, 1900, and 1903."

WHEREAS in pursuance of section 1 of the said Ordinances it was duly notified on the 10th day of September, 1920, that if no claim to the lands commonly called or known as Hurigahalanda, situate in the village of Bopagama, in Udugaha pattuwa of Siyane korale east, in the Colombo District of the Western Province, containing in extent 5 acres 2 roods and 24 perches, and shown as lots 3 and 4 in preliminary plan 16,931, as described in the annexed diagram was made to the Assistant Government Agent, Colombo and Negombo Districts, within the period of three months from the date specified in such notice, such lands would be declared the property of the Crown, and dealt with on account of the Crown (*vide* Notice No. 7,594):

And whereas M. D. Johanis, Vederala of Kannimahara, made claim thereto, and whereas the said claimant has withdrawn his claim to the said lots, I, Hubert Ernest Newnham, Assistant Government Agent, Colombo and Negombo Districts, under and by virtue of the powers vested in me in that behalf by section 4 of the said Ordinances, do hereby on this 18th day of February, 1921, order and declare under section 4, sub-section (1), of the said Ordinances, that the said lands commonly called or known as Hurigahalanda, situated in the village of Bopagama, in Udugaha pattuwa of Siyane korale east, in the Colombo District of the Western Province, as more fully described herein below, are the property of the Crown.

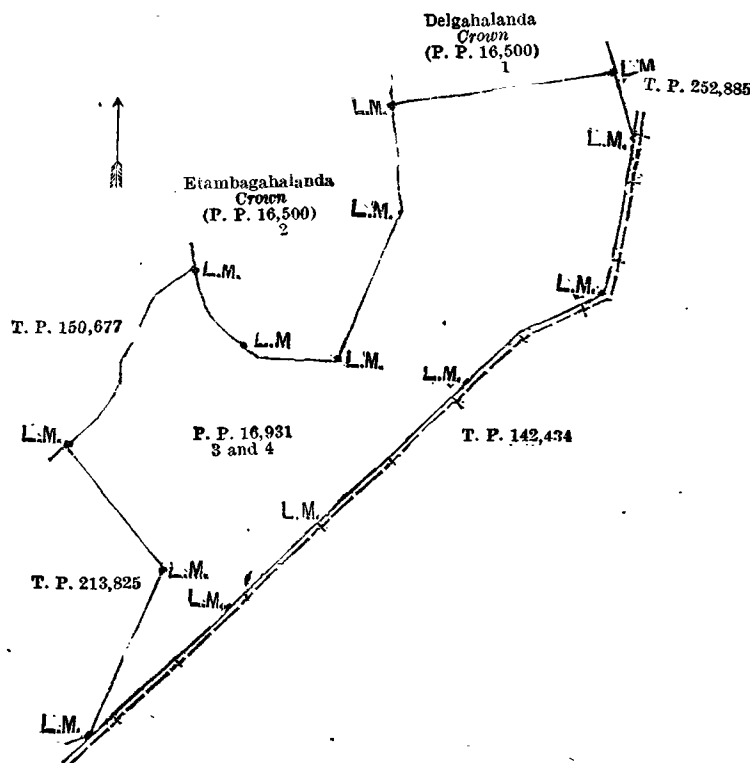
Description of the Lands referred to.

The following lots situated in the village of Bopagama, in Udugaha pattuwa of Siyane korale east, in the Colombo District of the Western Province, as described in the annexed diagram:—

Preliminary plan 16,931.

Lot.	Name of Land.	Extent, A. R. P.
3	Hurigahalanda	3 0 3
4	Do.	2 2 21
		5 2 24

and bounded as follows: on the north by Delgahalanda claimed by the Crown (P. P. 16,500/1); on the east by land depicted in title plans Nos. 252,885 and 142,434; on the south-east by land depicted in title plan No. 142,434; and on the north-west by land depicted in title plans Nos. 213,825 and 150,677, and Etambagahalanda claimed by the Crown (P. P. 16,500/2).



Surveyor-General's Office,
Colombo, July 9, 1920.

Scale of 4 Chains to an Inch.

C. H. VINCE,
for Surveyor-General.

February 18, 1921.

H. E. NEWNHAM,
Assistant Government Agent.

**Order under Section 2 of "The Waste Lands Ordinances of 1897, 1899, 1900, and 1903,"
declaring Lands to be Crown Property.**

In the matter of the lands commonly called and known as Dambe'kanda, situate in the village of Pallegama, in Ganga'boda pattu of Siyane korale east, in the Colombo District of the Western Province, and of "The Waste Lands Ordinances of 1897, 1899, 1900, and 1903."

THE notice required by section 1 of "The Waste Lands Ordinances of 1897, 1899, 1900, and 1903," having been duly published in manner prescribed by that section in respect of the above-named lands (*vide* Notice No. 7,670), and no claim having been made to the said lands or to any interest therein within the period of three months from the date specified in the said notice, I, Hubert Ernest Newnham, Assistant Government Agent, Colombo and Negombo Districts, under and by virtue of the powers vested in me in that behalf by section 2 of the said Ordinances, do hereby on this 22nd day of

February, 1921, order and declare that the said lands, as more fully described herein below, situate in the village of Pallegama, in Gangaboda pattu of Siyane korale east, in the Colombo District of the Western Province, and shown as lots 4 and 8 in advance extract 1 of block survey preliminary plan 41 and in the annexed diagrams, and containing in extent 32 acres and 3 perches, are the property of the Crown.

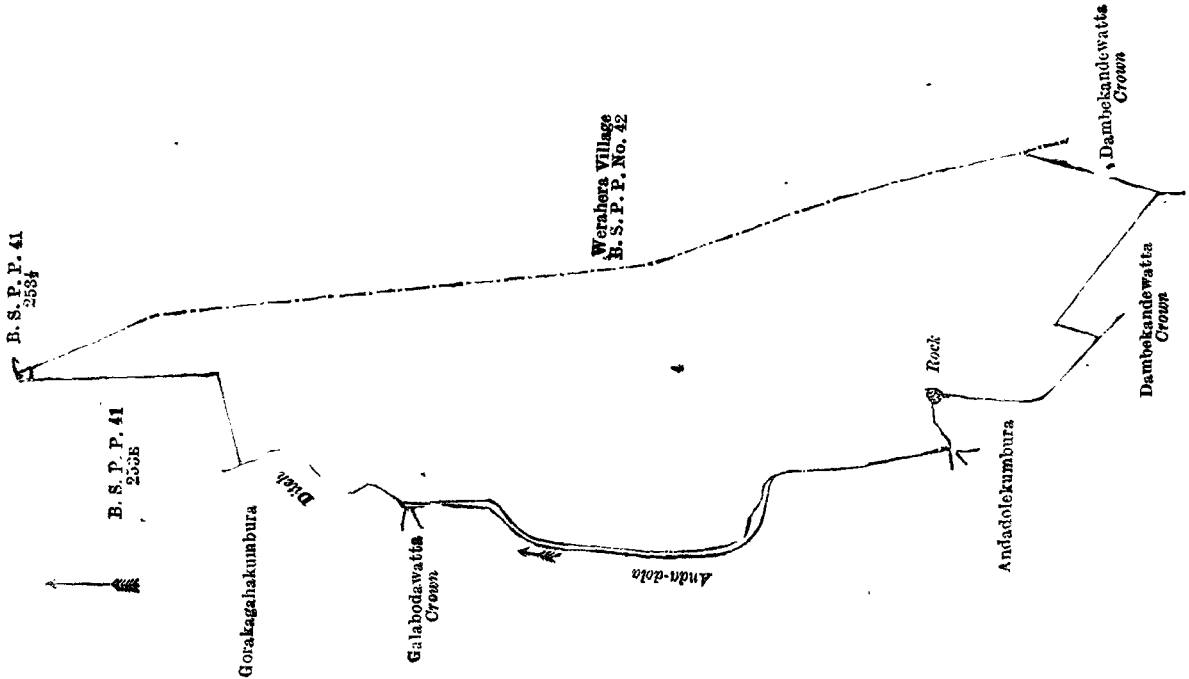
Description of the Lands referred to.

The following lots situated in the village of Pallegama, in Gangoda pattu of Siyane korale east, in the Colombo District of the Western Province, as described in the annexed diagrams:—

I.—Extract No. 1 of block survey preliminary plan 41.

Lot.	Name of Land.	Extent, A. R. P.
4	Dambekanda	9 1 30

and bounded as follows: on the north by lot 253½ in block survey preliminary plan 41; on the east by the boundary limit of Werahera village (B. S. P. No. 42) and Dambekandewatta, Crown; on the south by Dambekandewatta, Crown; and on the west by Andadelekumbura claimed by K. Utiya, Anda-dola, Galabodawatta, Crown, Gorakagahakumbura claimed by K. Thepanisa, and lot 253E in block survey preliminary plan 41.



Surveyor-General's Office,
Colombo, July 23, 1920.

Scale of 4 Chains to an Inch.

G. K. THORNHILL,
for Acting Surveyor-General.

II.—Extract No. 1 of block survey preliminary plan 41.

Lot.	Name of Land.	Extent, A. R. P.
8	Dambekanda	22 2 13

and bounded as follows: on the north by Dambekandewatta claimed by K. Dionisa, land depicted in title plan No. 72,242 and Galabodawatta, Crown; on the east by lands depicted in title plans Nos. 137, 155, and 19,441, Dambekandewatta, Crown, land depicted in title plan No. 246,322, and Dambekandewatta, Crown; on the south by Dambekandewatta, Crown, and boundary limit of Pepiliyawala village (B. S. P. No. 48); and on the west by land depicted in title plan No. 194,417, Dambekanda, Crown, Dambekandewatta, Dambekandewatta, Crown, land depicted in title plan No. 194,415, and Dambekandewatta, Crown.

[For Diagram see page 639.]

**Order under Section 2 of "The Waste Lands Ordinances of 1897, 1899, 1900, and 1903,"
declaring Lands to be Crown Property.**

In the matter of the lands commonly called and known as Waragodaland (reservation for Gansabhawa road and road to gardens), Murathagahawatta (reservation for Gansabhawa road), and Waragodaland, &c. situate in the village of Bollatawa, in Udugaha pattuwa of Hewagam korale, in the Colombo District of the Western Province, and of "The Waste Lands Ordinances of 1897, 1899, 1900, and 1903."

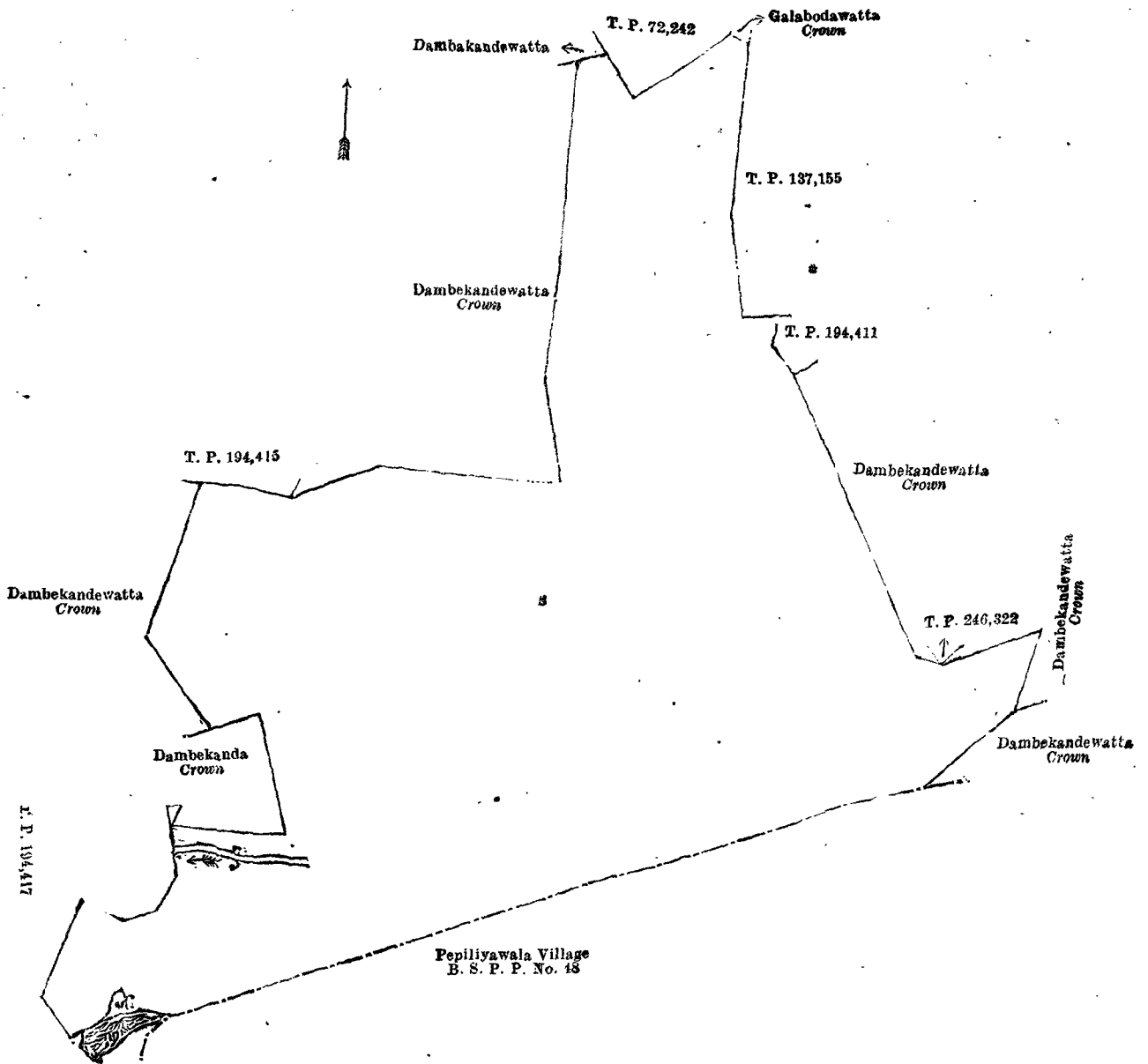
The notice required by section 1 of "The Waste Lands Ordinances of 1897, 1899, 1900, and 1903," having been duly published in manner prescribed by that section in respect of the above-named lands (*vide* Notice No. 7,671), and no claim having been made to the said lands or to any interest therein within the period of three months from the date specified in the said notice, I, Hubert Ernest Newnham, Assistant Government Agent, Colombo and Negombo Districts, under and by virtue of the powers vested in me in that behalf by section 2 of the said Ordinances, do hereby on this 22nd day of February, 1921, order and declare that the said lands as more fully described herein below, situate in the village of Bollatawa, in Udugaha pattuwa of Hewagam korale, in the Colombo District of the Western Province, and shown as lots 4, 6, 8, 9, 10, and 17, in preliminary plan 17,065 and in the annexed diagrams, and containing in extent 5 acres and 15 perches, are the property of the Crown.

Description of the Lands referred to.

The following lots situated in the village of Bollatawa, in Udugaha pattuwa of Hewagam korale, in the Colombo District of the Western Province, as described in the annexed diagrams:—

I.—Preliminary plan 17,065.

Lot.	Name of Land.	Extent, A. R. P.
4	Waragodaland (reservation for Gansabhawa road and road to gardens)	0 0 18



Surveyor-General's Office,
Colombo, July 23, 1920.

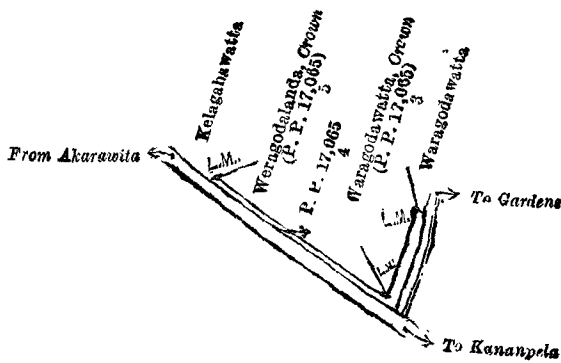
Scale of 4 Chains to an Inch.

G. K. THORNHILL,
for Acting Surveyor-General.

February 22, 1921.

H. E. NEWNHAM,
Assistant Government Agent.

and bounded as follows: on the north by Kelagahawatta claimed by G. Nonohami and others, Waragodalanda claimed by the Crown (P. P. 17,065/5 and 3), and Waragodalanda claimed by S. Chala and others; on the south-east by a road from Akarawita-Kananpela road to the gardens; and on the south-west by Akarawita-Kananpela road.



Surveyor-General's Office,
Colombo, June 12, 1920.

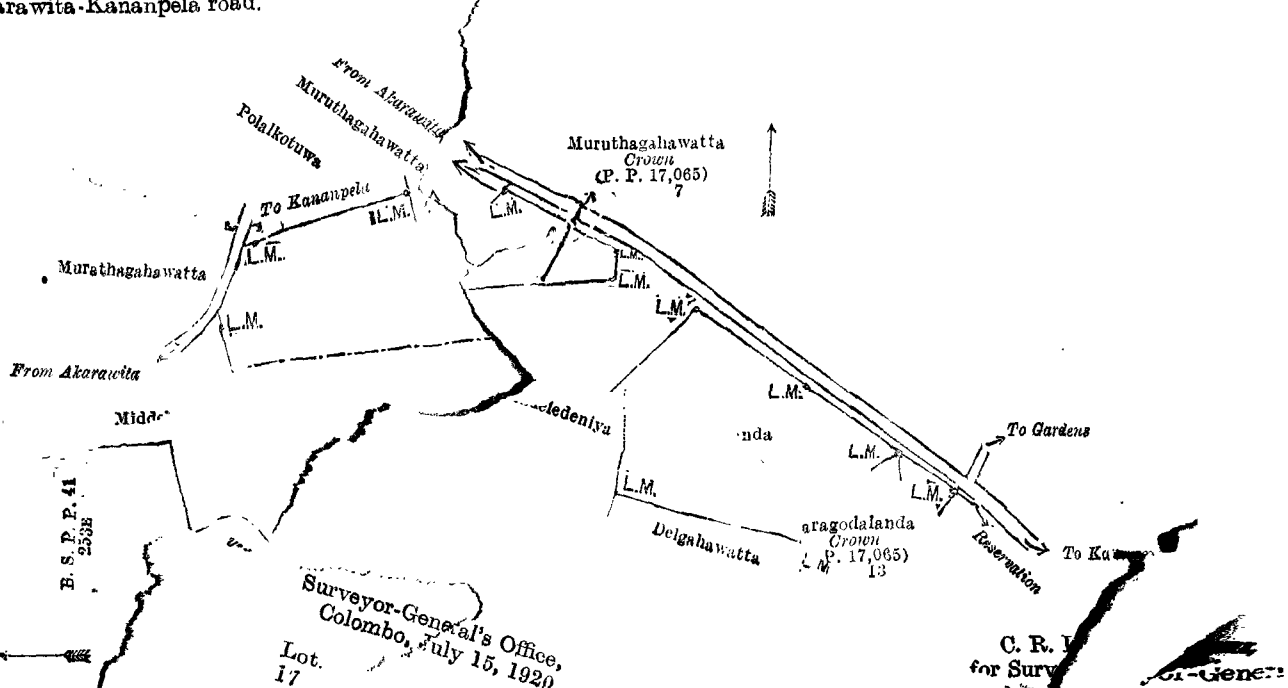
Scale of 4 Chains to an Inch.

C. H. VINCE,
for Surveyor-General.

II.—Preliminary plan 17,065.

Lot.	Name of Land.	Extent, A. R. P.
6	Waragodalanda (reservation for Gansabhawa road and right of way to gardens)	0 1 7
8	Murathagahawatta (reservation for Gansabhawa road)	0 0 6
9	Waragodalanda (reservation for Gansabhawa road)	0 0 3
10	Waragodalanda	3 2 3
		3 3 19

and bounded as follows : on the north by Polalkotuwa claimed by B. K. Assohami, Murathagahawatta claimed by S. Don Charlis Appu and others, Murathagahawatta claimed by the Crown (P. P. 17,065/7), and Murathagahawatta claimed by S. Don Charlis Appu and others ; on the north-east by Akarawita-Kananpela road ; on the south by Waragodalanda claimed by the Crown (P. P. 17,065/13), Waragodalanda claimed by the Crown (P. P. 17,065/11), and Delgahawatta claimed by G. Sarnelis Appu and others ; on the west by Middelenedeniya claimed by G. Sarnelis and others ; and on the north-west by Akarawita-Kananpela road.



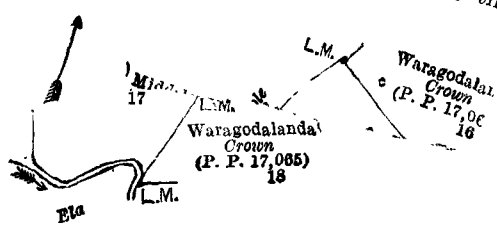
and bounded as follows : on the north by Waragodalandanda claimed by the Crown (P. P. 17,065/16) ; on the east by Waragodalandanda claimed by the Crown (P. P. 17,065/18) ; on the south by an reservation for Gansabhawa road and on the west by a water-hole.

Surveyor-General's Office, Colombo, June 12, 1920.

Lot. 8

and bounded as follows : on the north by Waragodalandanda claimed by the Crown (P. P. 17,065/16) ; on the east by Waragodalandanda claimed by the Crown (P. P. 17,065/18) ; on the south by an reservation for Gansabhawa road and on the west by a water-hole.

Scale of 4 Chains to an Inch.



Scale of 4 Chains to an Inch.

H. E. NEWNHAM,
Assistant Government Agent.

February 22, 1921.

C. H. VINCE,
for Surveyor-General.

Order under Section 2 of "The Waste Lands Ordinances of 1897, 1899, 1900, and 1903," declaring Land to be Crown Property.

In the matter of the land commonly called and known as Hurigahalanda (reservation for streams), situate in the village of Alawala, in Udugaha pattuwa of Siyane korale east, in the Colombo District of the Western Province, and of "The Waste Lands Ordinances of 1897, 1899, 1900, and 1903."

THE notice required by section 1 of "The Waste Lands Ordinances of 1897, 1899, 1900, and 1903," having been duly published in manner prescribed by that section in respect of the above-named land (vide Notice No. 7,672), and no claim having been made to the said land or to any interest therein within the period of three months from the date specified in the said notice, I, Hubert Ernest Newnham, Assistant Government Agent, Colombo and Negombo Districts, under and by virtue of the powers vested in me in that behalf by section 2 of the said Ordinances, do hereby on this 22nd day of February, 1921, order and declare that the said land, as more fully described herein below, situate in the village of Alawala, in Udugaha pattuwa of Siyane korale east, in the Colombo District of the Western Province, and shown as lot 24,472 in preliminary plan 13,714 and in the annexed diagram, and containing in extent 7 acres 1 rood and 30 perches, is the property of the Crown.

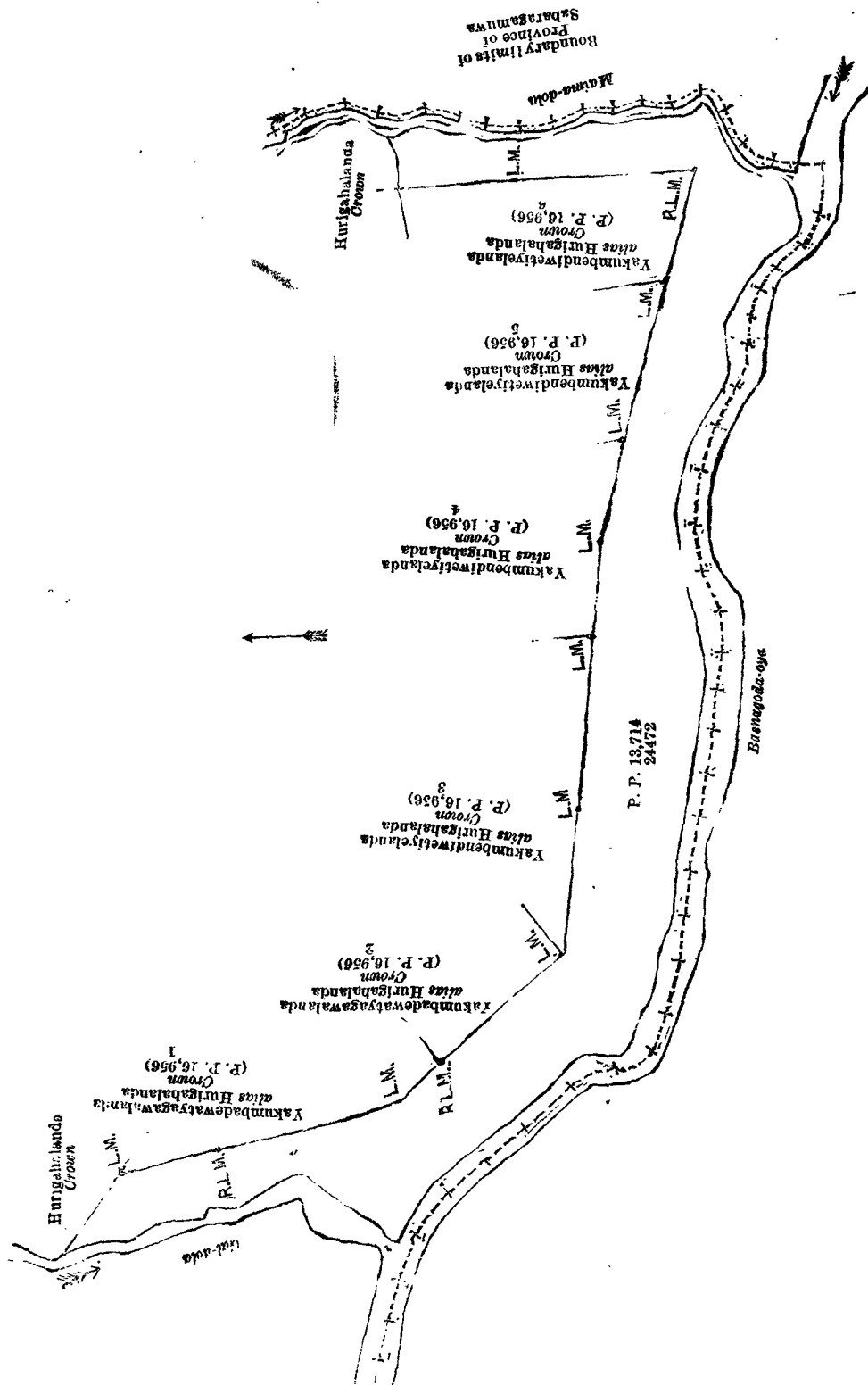
Description of the Land referred to.

The following lot situated in the village of Alawala, in Udugaha pattuwa of Siyane korale east, in the Colombo District of the Western Province, as described in the annexed diagram :—

Preliminary plan 13,714.

Lot.	Name of Land.	Extent, A. B. P.
24472	Hurigahalanda (reservation for streams)	7 1 30

and bounded as follows : on the north by Hurigahalanda claimed by the Crown, Yakumbadewatyagawalanda *alias* Hurigahalanda claimed by the Crown (P. P. 16,959/1), Yakumbadewatyagawalanda *alias* Hurigahalanda claimed by the Crown (P. P. 16,956/2), Yakumbendiwetiylanda *alias* Hurigahalanda claimed by the Crown (P. P. 16,956/3 to 6), and Hurigahalanda claimed by the Crown ; on the east by Maima-dola ; on the south by Basnagoda-ova ; and on the west by Gal-dola.



Surveyor-General's Office,
Colombo, June 19, 1920.

Scale of 4 Chains to an Inch.

C. H. VINCE,
for Surveyor-General.

H. E. NEWNHAM,
Assistant Government Agent.

February 22, 1921.

**Order under Section 2 of "The Waste Lands Ordinances of 1897, 1899, 1900, and 1903,"
declaring Lands to be Crown Property.**

In the matter of the lands commonly called or known as Kajugahaudumullelanda (reservation for footpath), Kajugahaudumullelanda (reservation for means of access), and Kitalahitiyelanda, situate in the village of Duwegoda, in Maggona badda of Kalutara totamune of the Kalutara District, in the Western Province, and of "The Waste Lands Ordinances of 1897, 1899, 1900, and 1903."

The notice required by section 1 of "The Waste Lands Ordinances of 1897, 1899, 1900, and 1903," having been duly published in manner prescribed by that section in respect of the above-named lands (*vide* Notice No. 7,674), and no claim having been made to the said lands or to any interest therein within the period of three months from the date specified in the said notice, I, Thomas Arthur Hodson, Assistant Government Agent, Kalutara, under and by virtue of the powers vested in me in that behalf by section 2 of the said Ordinances, do hereby on this 25th day of February, 1921, order and declare that the said land, as more fully described herein below, situate in the village of Duwegoda, in Maggona badda in the Kalutara totamune of the Kalutara District, in the Western Province, and shown as lots 6, 7, and 9 in preliminary plan 16,319 and in the annexed diagrams, and containing in extent 2 acres 2 roods and 12 perches, are the property of the Crown.

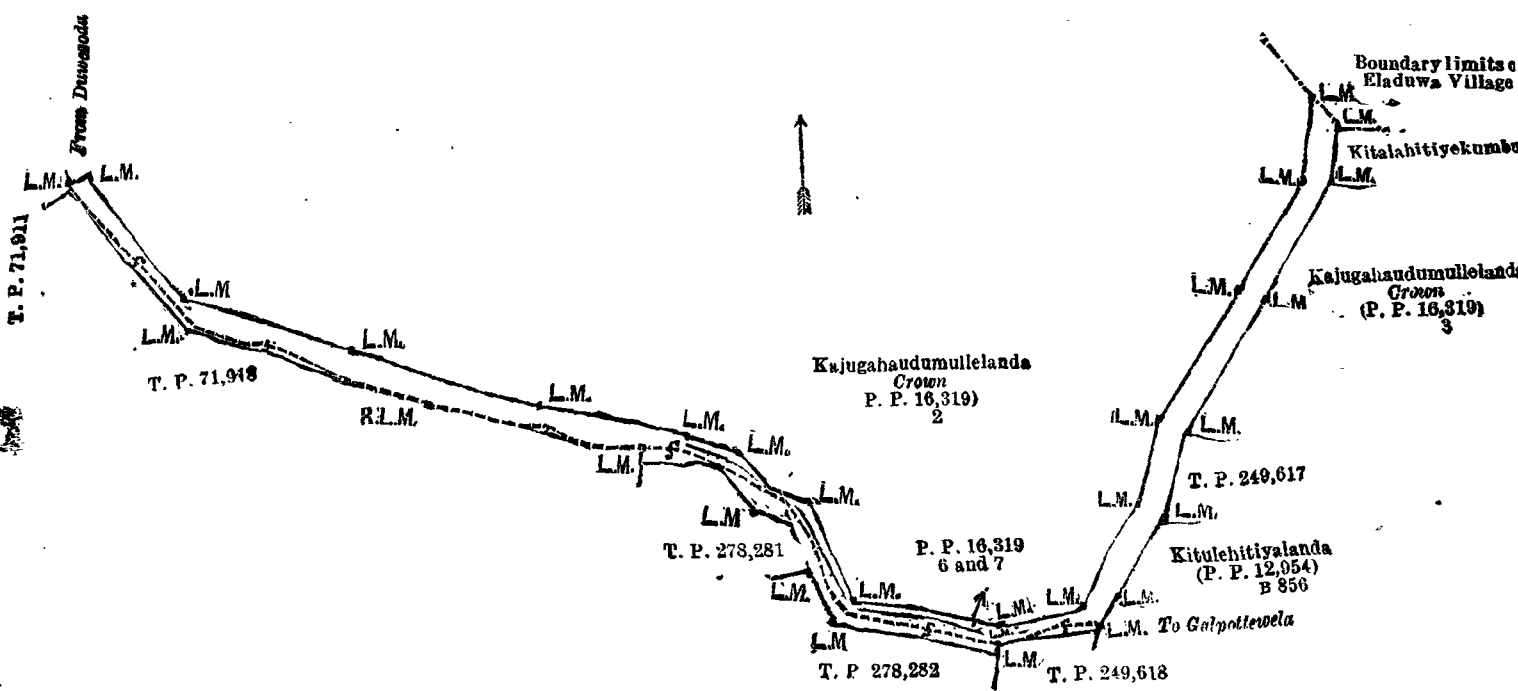
Description of the Lands referred to.

The following lots situated in the village of Duwegoda, in Maggona badda of Kalutara totamune of the Kalutara District, in the Western Province, as described in the annexed diagrams:—

I.—Preliminary plan 16,319.

Lot.	Name of Land.	Extent, A. R. P.
6	Kajugahaudumullelanda (reservation for footpath) ..	1 0 8
7	Do. (reservation for means of access) ..	0 2 2
		1 2 10

and bounded as follows: on the north by Kajugahaudumullelanda claimed by the Crown (lot 2 in preliminary plan 16,319); on the east by the boundary limits of Eladuwa village, Kitalahitiyekumbura claimed by Alison Appuhami and others, Kajugahaudumullelanda claimed by the Crown (lot 3 in preliminary plan 16,319), the land depicted in title plan No. 249,617, Kitulehitiyalanda claimed by G. Ungi and others (lot B856 in preliminary plan 12,954); on the south by the lands depicted in title plans Nos. 249,618 and 278,282; on the west by the lands depicted in title plans Nos. 278,282, 278,281, 71,918, and 71,911.



Surveyor-General's Office,
Colombo, September 12, 1919.

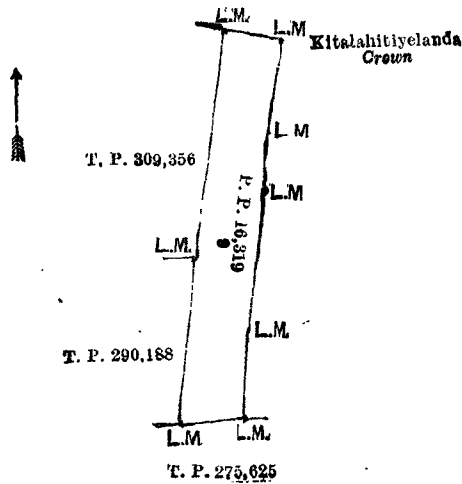
Scale of 4 Chains to an Inch.

H. O. CLARK,
for Surveyor-General.

II.—Preliminary plan 16,319.

Lot.	Name of Land.	Extent, A. R. P.
9	Kitalahitiyelanda ..	1 0 2

and bounded as follows: on the north and east by Kitalapitiyelanda claimed by the Crown; on the south by the land depicted in title plan No. 275,625; and on the west by the lands depicted in title plans Nos. 290,188 and 309,356.



Surveyor-General's Office,
Colombo, September 12, 1920.

Scale of 4 Chains to an Inch.

H. O. CLARK,
for Surveyor-General.

February 25, 1921.

T. A. HODSON,
Assistant Government Agent.

**Order under Section 4, Sub-section (1), of "The Waste Lands Ordinances of 1897, 1899, 1900, and 1903,"
declaring Lands to be Crown Property.**

In the matter of the lands commonly called or known as Ududollahena and Patharagodahena, situate in the village of Migahatenna, in Maha pattuwa south of Pasdun korale east of the Kalutara District, in the Western Province, and of "The Waste Lands Ordinances of 1897, 1899, 1900, and 1903."

WHEREAS in pursuance of section 1 of the said Ordinances it was duly notified on the 14th day of May, 1920, that if no claim to the lands commonly called or known as Ududollahena and Patharagodahena, situate in the village of Migahatenna, in Maha pattuwa south of Pasdun korale east of the Kalutara District, in the Western Province, containing in extent 3 roods and 39 perches, and shown as lots 1, 2, 3, 4, and 5 in preliminary plan 16,643, as described in the annexed diagram, was made to the Assistant Government Agent, Kalutara, within the period of three months from the date specified in such notice, such lands would be declared the property of the Crown, and dealt with on account of the Crown (*vide* Notice No. 7,546):

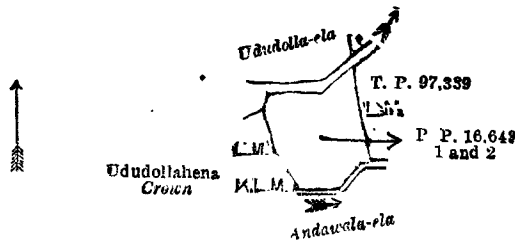
And whereas Maddegama Aratchige Don Baron Appuhamy of Meegahatenna made claim thereto, and whereas the said claimant has withdrawn his claim to the said lands, I, Thomas Arthur Hodson, Assistant Government Agent, Kalutara, under and by virtue of the powers vested in me in that behalf by section 4 of the said Ordinances, do hereby, on this 31st day of January, 1921, order and declare under section 4, sub-section (1), of the said Ordinances, that the said lands, as more fully described herein below, are the property of the Crown.

Description of the Lands referred to.

The following lots situated in the village of Migahatenna, in Maha pattuwa south of Pasdun korale east of the Kalutara District, in the Western Province, as described in the annexed diagrams:—

I.—Preliminary plan 16,643.						Extent, A. R. P.		
Lot.	..	Name of Land.
1	..	Ududollahena	0	0 30
2	..	Do.	0	0 29
								0 1 19

and bounded as follows: on the north by Ududolla-ela; on the east by the land depicted in title plan No. 97,339; on the south by the Andawala-ela; on the west by Ududollahena claimed by the Crown.



Surveyor-General's Office,
Colombo, May 30, 1917.

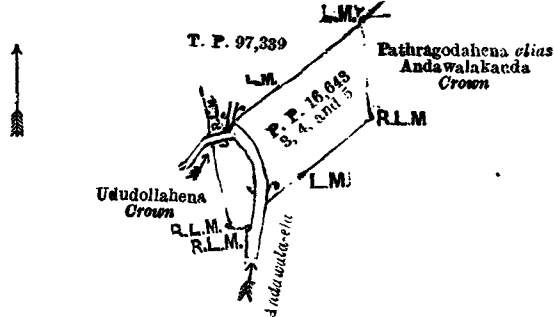
Scale of 4 Chains to an Inch.

C. H. VINCE,
for Surveyor-General.

II.—Preliminary plan 16,643.

Lot.	Name of Land.	Extent, A. R. P.
3 ..	Ududollahena ..	0 0 20
4 ..	Patharagodahena ..	0 0 24
5 ..	Do. ..	0 1 16
		0 2 20

and bounded as follows : on the north by the land depicted in title plan No. 97,339, the Andawala-ela, the land depicted in title plan No. 97,539 ; on the east by Patharagodahena *alias* Andawalakanda claimed by the Crown ; on the south by Patharagodahena *alias* Andawalakanda claimed by the Crown, the Andawala-ela, Ududollahena claimed by the Crown ; on the west by Ududollahena claimed by the Crown.



Surveyor-General's Office,
Colombo, May 0, 1919.

Scale of 4 Chains to an Inch.

C. H. VINCE,
for Surveyor-General.

January 31, 1921.

T. A. HODSON,
Assistant Government Agent.

Order under Section 4, Sub-section (1), of "The Waste Lands Ordinances of 1897, 1899, 1900, and 1903,"
declaring Land to be Crown Property.

In the matter of the land commonly called or known as Ganekandapaula *alias* Kahatagahawatta, situate in the village of Bellantuduwa, in Munwattebage pattuwa, in the Rayigam korale of the Kalutara District, in the Western Province, and of "The Waste Lands Ordinances of 1897, 1899, 1900, and 1903."

WHEREAS in pursuance of section 1 of the said Ordinances it was duly notified on the 19th day of March, 1920, that if no claim to the land commonly called or known as Ganekandapaula *alias* Kahatagahawatta, situate in the village of Bellantuduwa, in Munwattebage pattuwa of Rayigam korale in the Kalutara District, in the Western Province, containing in extent 2 acres and 3 roods, and shown as lot 1 in preliminary plan 16,921, as described in the annexed diagram, was made to the Assistant Government Agent, Kalutara, within the period of three months from the date specified in such notice, such land would be declared the property of the Crown, and dealt with on account of the Crown (*vide* Notice No. 7,509):

And whereas (1) D. R. Jayasinghe, Vedarala of Bellantuduwa, and (2) B. Ratnapala Terunnanse of Ganekande Salla Puskararama Viharaya, Bellantuduwa, made claim thereto, and whereas the said claimants have withdrawn their claim to the said land, I, Thomas Arthur Hodson, Assistant Government Agent, Kalutara, under and by virtue of the powers vested in me in that behalf by section 4 of the said Ordinances, do hereby on this 22nd day of January, 1921, order and declare under section 4, sub-section (1), of the said Ordinances, that the said land, as more fully described herein below, is the property of the Crown.

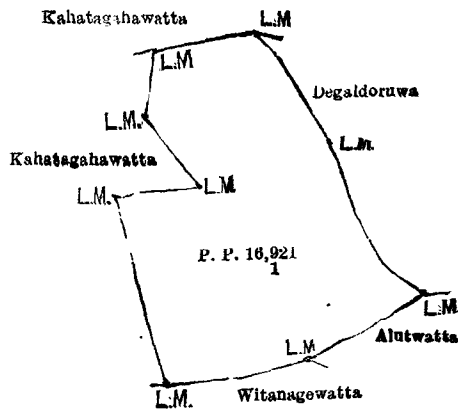
Description of the Land referred to.

The following lot situated in the village of Bellantuduwa, in Munwattebage pattuwa of the Rayigam korale of the Kalutara District, in the Western Province, as described in the annexed diagram :—

Preliminary plan 16,921.

Lot.	Name of Land.	Extent, A. R. P.
1 ..	Ganekandapaula <i>alias</i> Kahatagahawatta ..	2 3 0

and bounded as follows: on the north by Kahatagahawatta claimed by Enis Singho and others ; on the east by Degaldoruwa claimed by Ratnapala Unnanse ; on the south by Alutwatta claimed by Tennakoon and others, Witanagewatta claimed by Sinnappu and others ; on the west by Kahatagahawatta claimed by D. R. Jayasinghe and others.



Surveyor-General's Office,
Colombo, August 7, 1919.

Scale of 4 Chains to an Inch.

H. O. CLARK,
for Surveyor-General.

January 22, 1921.

T. A. HODSON,
Assistant Government Agent.

**Order under Section 4, Sub-section (1), of "The Waste Lands Ordinances of 1897, 1899, 1900, and 1903,"
declaring Lands to be Crown Property.**

In the matter of the lands commonly called or known as Indigahagodella (reservation for paddy field and dola) and Udawattegulana (reservation for dola), situate in the village of Yakupitiya, in Maha pattuwa north of Pasdun korale east of the Kalutara District, in the Western Province, and of "The Waste Lands Ordinances of 1897, 1899, 1900, and 1903."

WHEREAS in pursuance of section 1 of the said Ordinances it was duly notified on the 8th day of August, 1919, that if no claim to the lands commonly called or known as Indigahagodella (reservation for paddy field and dola) and Udawattegulana (reservation for dola), situate in the village of Yakupitiya, in Maha pattuwa north of Pasdun korale east, in the Kalutara District, in the Western Province, containing in extent 1 acre 1 rood and 13 perches, and shown as lots 2 and 5 in preliminary plan 16,243, as described in the annexed diagrams, was made to the Assistant Government Agent, Kalutara, within the period of three months from the date specified in such notice, such lands would be declared the property of the Crown, and dealt with on account of the Crown (*vide* Notice No. 7,331):

And whereas Batukandage Don Charles Appuhamy of Kurupita made claim thereto, and whereas the said claimant has withdrawn his claim to the said lands, I, Thomas Arthur Hodson, Assistant Government Agent, Kalutara, under and by virtue of the powers vested in me in that behalf by section 4 of the said Ordinances, do hereby on this 14th day of February, 1921, order and declare under section 4, sub-section (1), of the said Ordinances, that the said lands, as more fully described herein below, are the property of the Crown.

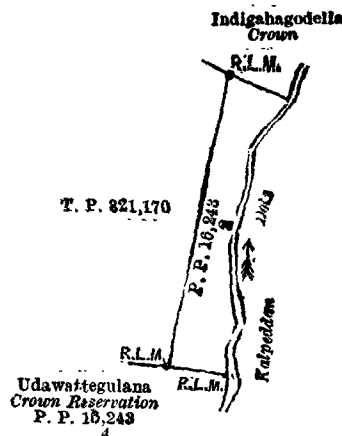
Description of the Lands referred to.

The following lots situated in the village of Yakupitiya, in Maha pattuwa north of Pasdun korale east of the Kalutara District, in the Western Province, as described in the annexed diagrams:—

I.—Preliminary plan 16,243.

Lot.	Name of Land.	Extent, A. R. P.
2	Indigahagodella (reservation for paddy field and dola)	0 2 11

and bounded as follows: on the north by Indigahagodella claimed by the Crown; on the east by Kalpeddan-dola; on the south by Udawattegulana, Crown reservation (lot 4 in preliminary plan 16,243); on the west by the land depicted in title plan 321,170.



Surveyor-General's Office,
Colombo, March 5, 1919.

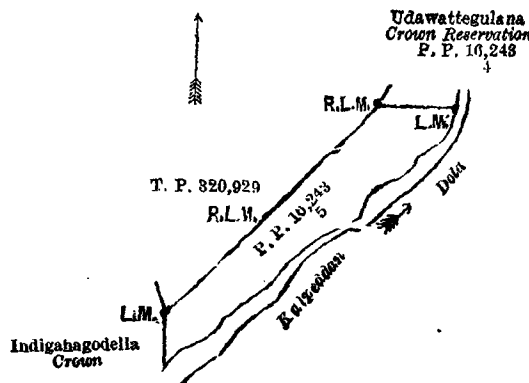
Scale of 4 Chains to an Inch.

C. H. VINCE,
for Surveyor-General.

II.—Preliminary plan 16,243.

Lot.	Name of Land.	Extent, A. R. P.
5	Udawattegulana (reservation for dola)	0 3 2

and bounded as follows: on the north by the land depicted in title plan 320,929, Udawattegulana, Crown reservation (lot 4 in preliminary plan 16,243); on the east and south by Kalpeddan-dola; on the west by Indigahagodella claimed by the Crown, the land depicted in title plan 320,929.



Surveyor-General's Office,
Colombo, March 5, 1919.

Scale of 4 Chains to an Inch.

C. H. VINCE,
for Surveyor-General.

February 14, 1921.

T. A. HODSON,
Assistant Government Agent

LAND SALES IN THE CENTRAL PROVINCE.

No. 2,514, C. P.—The Government Agent, Central Province, will on Thursday, June 30, 1921, at 1.30 P.M., at his office in Kandy Kachcheri, put up to auction, for sale or settlement, or will otherwise dispose of, the under-mentioned portions of Crown land, in accordance with the regulations of Government regarding land sales. Eleven allotments of land situated in the Uda Dumbara division of the Kandy District of the Central Province.

Preliminary plan 7,006. Village—Torapitiya in Kanda Pahala korale of Udu Dumbara.

Lst.	Name of Land.	Name of Applicant.	Description.	Extent.		Upset price per acre, Rs.
				A.	R. P.	
1	Kumburugodakumbure-kamata	Mr. Madugalle Ratemahatmaya of Bintenna	Threshing-floor	0	0 13	300*
2	Kumburugodakumbura	do.	Paddy field	3	2 22	300*

Preliminary plan 7,053. Village—Kalawala in Gampaha korale east of Uda Dumbara.

1	Nahadunuketiyahena	—	Chena 3 years old	1	1 16	26
2	Do.	—	Chena contains an abandoned mica pit	0	3 0	—†

Preliminary plan 7,054. Village—Gabbela in Udasiya pattu north of Uda Dumbara.

1	Walassanamullehena	—	Cleared chena sown with hill paddy	2	1 18	26
2	Do.	—	Tea 6 months old	2	0 20	26
3	Do.	—	do.	0	0 23	—†
4	Talagaspiyiwattekelle	—	Cleared chena now in yams	0	0 2	—†
5	Talagaspiyiwatte-aswedduma	—	Paddy field being converted to a garden, now in fine grain	0	0 3	26
6	Do.	—	Paddy field	0	0 5	26
7	Walassanamulle-aswedduma	—	do.	0	1 30	36

* Re-advertised.

† Reserved.

Further particulars regarding these lands can be obtained from the Government Agent, Central Province, and their plans from the Surveyor-General.

Colonial Secretary's Office,
Colombo, April 21, 1921.

GRAEME THOMSON,
Colonial Secretary.

No. 2,515, C. P.—The Government Agent, Central Province, will on Thursday, July 7, 1921, at 1.30 P.M., at his office in Kandy Kachcheri, put up to auction, for sale or settlement, or will otherwise dispose of, the under-mentioned portions of Crown land, in accordance with the regulations of Government regarding land sales. Two allotments of land situated in the Harispattu division of the Kandy District of the Central Province.

Preliminary plan 6,288. Village—Giriagama in Medasiya pattu of Harispattu. Claimant—Crown (encroachment by L. P. Silva Jayasinghe).

Lot.	Name of Land.	Name of Applicant.	Description.	Extent.		Upset price per acre, Rs.
				A.	R. P.	
1126	Kahagollamudunewatta	—	Rubber nursery 1 year old	0	0 17	100
1127	Do.	—	12 rubber trees 4 years, tea 5 years, and jak 5 years old	0	0 10	100

Further particulars regarding these lands can be obtained from the Government Agent, Central Province, and their plans from the Surveyor-General.

Colonial Secretary's Office,
Colombo, April 22, 1921.

GRAEME THOMSON,
Colonial Secretary.

No. 2,516, C. P.—The Government Agent, Central Province, will on Tuesday, July 5, 1921, at 1.30 P.M., at his office in Kandy Kachcheri, put up to auction, for sale or settlement, or will otherwise dispose of, the under-mentioned portions of Crown land, in accordance with the regulations of Government regarding land sales. Seven allotments of land situated in the Pata Hewaheta division of the Kandy District of the Central Province.

Preliminary plan 6,600. Village—Deltota in Gandahaye korale of Pata Hewaheta division.

Lot.	Name of Land.	Name of Applicant.	Description.	Extent.		Upset price per acre, Rs.
				A.	R. P.	
1	Kudalukandura or Diyanila	—	Low forest	0	0 4	—*
2	Do.	—	do.	0	1 24	—*
3	Do.	L. C. St. Geo. Carey	Ditto suitable for tea plantation	7	1 5	120
4	Do.	—	Low forest	2	0 31	—*
Preliminary plan 6,900. Village—Uda Deltota in Gandahaye korale of Pata Hewaheta.						
1	Ilagollepatana alias Kudellankandurepatana	—	Patana	0	0 26	—*
2	Do.	L. C. St. Geo. Carey	Low jungle, patana	4	1 3	56
3	Ilagollepatana alias Kudellankanduremukalana and Diyanilla	—	Jungle contains some timber	1	0 24	—*

* To be reserved.

Further particulars regarding these lands can be obtained from the Government Agent, Central Province, and their plans from the Surveyor-General.

Colonial Secretary's Office,
Colombo, April 26, 1921.

GRAEME THOMSON,
Colonial Secretary.

No. 2,517, C. P.—The Government Agent, Central Province, will on Thursday, July 7, 1921, at 1.30 P.M., at his office in Kandy Kachcheri, put up to auction, for sale or settlement, or will otherwise dispose of, the under-mentioned portions of Crown land, in accordance with the regulations of Government regarding land sales. Nine allotments of land situated in the Pata Dumbara and Udapalata divisions of the Kandy District of the Central Province.

Preliminary plan 7,009.		Village—Welapahala in Wena-aruwe korale of Pata Dumbara.		Claimant —A. Stambo	Extent.		Upset price
Lot.	Name of Land.	Name of Applicant.	Description.		A.	R.	P. per acre, Rs.
1	Delsiyambalawehena ..	—	Chena newly cleared	12	1	7 27
Preliminary plan 6,752.		Village—Yatapana in Ganga Ihala korale of Udapalata.		Claimant—Crown.			
1	Galapitagommana and Keppetiyawepatana	—	Forest and a strip of patana	..	2	2	39 —*
2	Galapitagommana ..	W. G. G. Abeysinghe	Forest	4	0	27 131
3	Yahalabenditenna and Keppetiyawepatana	do.	Patana and a patch of forest about 2 roods	..	27	0	1 131
				Claimant—Crown (encroachment by W. G. G. Abeysinghe).			
4	Do. ..	—	Tea 1 year old	0	0	4 81
5	Do. ..	—	do.	0	0	7 81
				Claimant—Crown.			
6	Yahalabenditenna ..	—	Forest and a strip of patana	..	0	2	8 —*
				Claimant—Crown (encroachment by W. G. G. Abeysinghe).			
7	Do. ..	—	Tea 1 year old	0	0	24 81
8	Do. ..	—	do.	0	0	20 81

* To be reserved.

Further particulars regarding these lands can be obtained from the Government Agent, Central Province, and their plans from the Surveyor-General.

Colonial Secretary's Office,
Colombo, April 27, 1921.

GRAEME THOMSON,
Colonial Secretary.

LAND SALES IN THE NORTH-CENTRAL PROVINCE.

No. 2,140, N.C. P.—The Government Agent, North-Central Province, will on Wednesday, June 15, 1921, at 1 P.M., at the Anuradhapura Kachcheri, put up to auction, for sale or settlement, or will otherwise dispose of, the under-mentioned portions of Crown land, in accordance with the regulations of Government regarding land sales. Thirty-six allotments of land situated in the Kalagama palata of the Nuwarakalawiya district of the North-Central Province.

Preliminary plan 5,610.		Village—Malawa in Kalagam korale south.		Extent.		Upset price
Lot.	Name of Land.	Name of Applicant.	Description.	A.	R.	P. per acre, Rs.
1	Palugahakumbura ..	—	Paddy field (encroachments by the owners of T. P. 253,920, now held by Kapurala Vedarala and others of Malawa)	0	0	23 30
2	Palugahahena ..	A. M. Ranhamige Udayare of Malawa	Jungle fit for paddy	..	2	3 18 18
Preliminary plan 5,620.		Village—Pelbendiyawa in Kiralowa korale.				
1	Helambagahahera ..	Kawralage Kiri Banda of Pelbendiyawa	Chena suitable for paddy	..	1	3 35 16
Preliminary plan 5,624.		Village—Alahapperumagama in Kalagam korale north.				
1	Alahapperumawekele	Omaru Addapayage Mammadu Cassim and another of Kalawewa	Jungle fit for paddy	..	1	0 3 16
2	Do. ..	—	Reservation for irrigation channel	0	0	15 —*
3	Lolugahakumbura ..	Kuppattambi Pichehe Pakir, ex Vel-Vidane of Alahapperumagama	Abandoned paddy field	..	0	1 20 16
4	Do. ..	—	Paddy field (encroachment by Issuppu Lebbe Musa Navura and other owners of T. P. 221,403)	0	0	20 50
5	Do. ..	—	Reservation for irrigation channel	0	0	25 —*
Preliminary plan 5,628.		Village—Hammillewa in Kiralowa korale.				
1	Dambagahahena ..	Kapuruhamige Kawrala of Hammillewa	Chena fit for paddy	..	0	3 36 16
2	Habaragollahena ..	Tikiriappuge Kiri Banda of Hammillewa	do.	0	3 25 16
Preliminary plan 5,629.		Village—Hammillewa in Kiralowa korale.				
1	Andaragahamulapitiyahena	U. Appuhami, ex Arachchi of Hammillewa	Chena fit for paddy	..	0	3 33 16
2	Kadurugahahena ..	—	Reservation for the Wan-ela	..	0	2 15 —*
3	Do. ..	Bandiralage Pulahami and Ukkuralage Kiri Banda, both of Hammillewa	Chena fit for paddy	..	0	3 19 20
4	Do. ..	R. M. Punchi Appuhami, Arachchi of Hammillewa	do.	0	3 31 20

Lot.	Name of Land.	Name of Applicant.	Description.	Extent.		Upset price per acre, Rs.
				A.	R. P.	
Preliminary plan 5,636. Village—Kandulugamuwa in Negampaha korale.						
1	Ketagalagaha-akkaraya	Kapuruhamige Banda and 5 others of Kandulugamuwa	Jungle suitable for paddy ..	0	0 21	16
2	Do.	do.	Paddy land (encroachment by the by the applicants)	0	2 37	30
3	Do.	do.	Jungle suitable for paddy ..	0	0 25	16
Preliminary plan 5,637. Village—Kandulugamuwa in Negampaha korale.						
1	Palugaha-akkaraya	Kapuruhamige Banda of Kandulugamuwa	Jungle ..	0	2 9	16
2	Do.	do.	Open land contains plantain bushes 6 months old	1	1 32	16
3	Do.	—	Reservation for the irrigation channel	0	0 13	—*
4	Do.	—	Reservation for the footpath ..	0	0 14	—*
Preliminary plan 5,638. Village—Manakete in Kiralowa korale.						
1	Kalabunnagamakele	Pilippuwa Muhandiramage Paluppuwa of Manakete	Open land fit for paddy ..	0	3 37	16
Preliminary plan 5,640. Village—Ratmallewa in Kalagam korale south.						
1	Kivulpitiya	Sahodarage Petta of Ratmallewa	Low jungle suitable for paddy ..	1	0 19	16
2	Do.	—	Paddy field (encroachment by Samara Velpediyage Kapua and 2 others)	0	3 29	40
3	Dambagahena	Pelbendiyawe Rewata, Buddhist Priest of Ratmalkande Vihara	Low jungle ..	0	3 37	16
Preliminary plan 5,644. Village—Kollankuttigama in Maminiya korale.						
1	Kongahakele	—	Reservation for tank bund ..	0	1 9	—*
2	Kongahaidama	Habibu Lebbe Marikar of Kollankuttigama	Native garden contains a mud hut, a few plantain bushes, and 24 coconut plants of about 8 months old (encroachment by the applicant)	1	0 16	40
3	Kongahakele	—	Reservation for cart track ..	0	0 23	—*
4	Serugahaidama	—	Low jungle ..	0	3 3	16
5	Do.	Ena Hamidu Lebbe of Kollankuttigama	do. ..	1	1 30	16
6	Serugahakumbura	do.	Paddy field (encroachment by the applicant)	0	2 2	35
7	Helambagahaidama	Ebrahim Lebbege Madaru Lebbe of Kollankuttigama	Low jungle fit for paddy ..	0	0 36	46
8	Helambagahakumbura	do.	Paddy field (encroachment by the applicant)	0	2 13	35
9	Helambagahaidama	do.	Low jungle fit for paddy ..	0	0 38	16
10	Helambagahakumbura	—	Paddy field (encroachment by Umaru Lebbege Habibu Lebbe, Vel-Vidane of Kollankuttigama)	0	0 27	35
Preliminary plan 5,478. Village—Kitulhitiyawa in Kiralowa korale.						
3	Galgodahena	K. Dingiri Banda	Chena ..	0	0 37	16

* These lots are not for sale.

Further particulars regarding the above-mentioned lands may be obtained from the Government Agent, North-Central Province, and plans of them from the Surveyor-General.

Colonial Secretary's Office,
Colombo, April 26, 1921.

GRAEME THOMSON,
Colonial Secretary.

LAND SALES IN THE PROVINCE OF SABARAGAMUWA.

No. 1,042, P. of S.—The Government Agent, Province of Sabaragamuwa, will on Monday, June 13, 1921, at 1 P.M., at his office in Ratnapura, put up to auction, for sale or settlement, or will otherwise dispose of, the under-mentioned portions of Crown land, in accordance with the regulations of Government regarding land sales. Five allotments of land situated in the Ratnapura District of the Province of Sabaragamuwa.

Preliminary plan 2,923. Village—Weralupe, Kuruwiti korale. Claimant—Crown.

Lot.	Name of Land.	Name of Applicant.	Description.	Extent.		Upset price per acre, Rs.
				A.	R. P.	
5	Mirisdolahena	—	Chena ..	0	0 0 5	—*
7	Do.	—	do. ..	0	0 8	—*

Preliminary plan 3,016. Village—Amupitiya, Kadawata korale. Claimant—Crown.

1	Nawalaheenna estate	Encroachment by V. A. Vengettiamma and others	Tea about 2 years old	0	1 27	206
---	---------------------	---	-----------------------	---	------	-----

Preliminary plan 2,892. Village—Hattella, Meda korale. Claimant—Crown.

1	Thahandikelemukalana.	Encroachment by K. Kiriansa	Chena ..	0	3 16	56
2	Do.	—	do. ..	0	0 4	—†

Preliminary plan 2,942. Village—Balangoda, Meda korale. Claimant—Udullage Pemanis.

Lot.	Name of Land.	Name of Applicant.	Description.	Extent.		Upset price
				A.	R. P.	
1	Alutyayewatta <i>alias</i> Nelumendiya <i>alias</i> Ganimehena <i>alias</i> Delgahahena	—	.. Tea garden contains coconuts, jak, &c.	4	1 36	—
2	Do.	Claimant Crown.	.. Chena ..	0	0 8	—†
3	Alutyayewatta ..	Claimant—Udullage Pemanis.	.. Paddy ..	0	0 36	—
4	Oday ..	Claimant—Crown.	.. Chena ..	0	1 8	—†
5.	Alutyayewatta <i>alias</i> Delgahahena	Claimant—Udullage Pemanis.	.. Tea and coconuts ..	4	1 23	—

* Reservation for main road (not for sale).

† Reservation for Dorawel-oya (not for sale).

‡ Reservation for Gansabhawa road (not for sale).

Further information respecting these lands may be obtained from the Government Agent, Province of Sabaragamuwa, and their plans from the Surveyor-General.

Colonial Secretary's Office,
Colombo, April 22, 1921.GRAEME THOMSON,
Colonial Secretary.

LAND SALES BY THE SETTLEMENT OFFICER.

NORTH-WESTERN PROVINCE.

No. 5,941, S. O.—On Monday, June 13, 1921, at 9 A.M., the Land Settlement Officer will put up for sale or settlement, at Hettipola Camp, the under-mentioned portions of Crown land, on the terms authorized by Government. Eleven allotments of land situated in the Giratalane korale of the Dewameddi hatpattu division of the Kurunegala District of the North-Western Province.

Block survey preliminary plan 1,681.—Pahala Malagane.

Lot.	Name of Land.	Name of Claimant.	Description.	Extent.	
				A.	R. P.
51	Kongahamulawatta	.. Crown, balance not paid by (1) Tennakoon Mudiyanse Lage Punchirala, (2) ditto Appuhami, (3) ditto Ukku Banda of Kurundukumbura, (4) Kahanda Karunaratne Simon Perera of Hettipola	Garden ..	2	3 13
104	Verallawatta	.. Crown, balance not paid by (1) Tennakoon Mudiyanse Lage Mudalihami Vidane of Kurundukumbura, (2) ditto Pinhami of ditto, (3) Saranapala Unnanse of Yogyana in Chilaw, (4) Sumangala Unnanse of Kumbalwela, (5) Liyana Patirannehelage Sinno Appuhami of Pahala Malagama	do. ..	3	2 25
105	Medakumburapillewa	.. Crown, balance not paid by (1) Korlage Punchi Banda, (2) ditto Kiri Banda, (3) ditto Appuhami, (4) ditto Kiri Mudiyanse, (5) ditto Dingiri Amma, (6) ditto Mekamma, (7) ditto Ukku Banda	do. ..	0	1 6
106	Verellahena	.. Crown, balance not paid by (1) Tennakoon Mudiyanse Lage Mudalihami Vidane of Kurundukumbura, (2) ditto Pinhami of ditto, (3) Saranapala Unnanse of Yogyana in Chilaw, (4) Sumangala Unnanse of Kumbalwela, (5) Liyana Patirannehelage Sinno Appuhami of Pahala Malagane	Chena ..	5	0 18
16G	Kadurugahamulawatta	.. Crown, balance not paid by (1) Tennakoon Mudiyanse Lage Punchi Banda, (2) ditto Kiri Banda, (3) ditto Appuhamy	Garden ..	3	2 11
43	Kahatagahawelepillewa	.. Crown, balance not paid by (1) ditto Mudiyanse, (2) ditto Ukku Banda Arachchi, (3) ditto Malhamy, (4) ditto Ranhamy Vidane, (5) Kadugat Bandaralage Mudalihamy, (6) Tennakoon Mudiyanse Lage Ukku Menika, (7) ditto Mutu Menika	Chena ..	2	3 14
43A	Gallehekanattahena	.. Crown, balance not paid by Tennakoon Mudiyanse Lage Tikiri Banda	do. ..	1	1 33
43B	Do.	.. Crown, balance not paid by Dissanaikie Mudiyanse Lage Appuhamy	do. ..	0	1 24
70A	Migahamulahena	.. Crown, balance not paid by (1) Warnakulahettige Ponnasamy, (2) ditto Muniamma	do. ..	1	0 7
74	Do.	.. Crown, balance not paid by (1) Tennakoon Mudiyanse Lage Punchirala Arachchi, (2) ditto Kalu Banda Vidane, (3) ditto Mudalihami Vidane	do. ..	7	2 5
74B	Pidumeralagawelepillewa	.. Crown, balance not paid by (1) Tennakoon Mudiyanse Lage Kiri Banda Vidane, (2) ditto Ran Menika, (3) ditto Mutu Menika	do. ..	1	0 38

Upset price at Rs. 16 to Rs. 50 per acre. Further information regarding these lands can be obtained from the Land Settlement Officer, and plans of them from the Surveyor-General.

Colonial Secretary's Office,
Colombo, April 27, 1921.GRAEME THOMSON,
Colonial Secretary.

No. 5,942, S. O.—On Friday, June 17, 1921, at 9 A.M., the Land Settlement Officer will put up for sale or settlement, at Hettipola Camp, the under-mentioned portions of Crown land, on the terms authorized by Government. Eleven allotments of land situated in the Giratalane korale of the Dewamedhi hatpattu division of the Kurunegala District of the North-Western Province.

Block survey preliminary plan 1,708.—Ambagahawewa.

Lot.	Name of Land.	Name of Claimant.	Description.	Extent.		
				A.	R.	P.
11	Meegahamulahena	Crown, balance not paid by Beddegama Naidelage Punched Naide	Chena	0	2	12
11A	Do.	Crown, balance not paid by (1) Rajakaruna Panditalage Siriwediyana Naide, (2) ditto Sirimalla Naide	do.	0	1	21
11B	Siyambalagahamulakotuwehena	Crown, balance not paid by (1) Beddegama Naidelage Ukku Naide, (2) ditto Kiriya Nachchire	do.	0	1	4
11D	Kolongahamulahena	Crown, balance not paid by Karunatilake Panditalage Kira Nachchire	do.	0	3	35
12	Siyambalagahamulawatta	do.	Garden	0	0	30
42	Nagollawatta	Crown, balance not paid by Potuwewa Naidelage Bandiya Naide	do.	1	1	6
43	Iswetiyehena	Crown, balance not paid by (1) Potuwewa Naidelage Bandiya Naide, (2) ditto Ukku Naide, (3) Veda Naidelage Kaluwa Naide	Chena	0	1	10
44	Iswetiyewatta	do.	Garden	0	0	28
45	Galagawawatta	Crown, balance not paid by (1) Potuwewa Naidelage Kira Naide, (2) Baddegama Naidelage Punched Naide	do.	0	2	32
48	Kahatagahamulahena	Crown, balance not paid by (1) Potuwewa Naidelage Bandiya Naide, (2) ditto Ukku Naide, (3) Veda Naidelage Kaluwa Naide	Chena	1	0	8
48A	Iswetiyehena	do.	Garden	0	2	1

Upset price at Rs. 16 to Rs. 50 per acre. Further information regarding these lands can be obtained from the Land Settlement Officer, and plans of them from the Surveyor-General.

Colonial Secretary's Office,
Colombo, April, 27, 1921.

GRAEME THOMSON,
Colonial Secretary.

No. 5,943, S. O.—On Monday, June 13, 1921, at 9 A.M., the Land Settlement Officer will put up for sale or settlement, at Hettipola Camp, the under-mentioned portions of Crown land, on the terms authorized by Government. Ten allotments of land situated in the Giratalane korale of the Dewamedhi hatpattu division of the Kurunegala District of the North-Western Province.

Block survey preliminary plan 1,700.—Lokurugama.

Lot.	Name of Land.	Name of Claimant.	Description.	Extent.		
				A.	R.	P.
15	Kohombagahamulawatta	Crown, balance not paid by (1) Wadu Vidanelage Tikiri Appu Naide, (2) ditto Kiri Menike Nachchire, (3) ditto Menu Nachchi	Garden	0	0	23
17	Dangahamulawatta	do.	do.	0	0	10
14	Talgahamulahena	Crown, balance not paid by Salpiti Korralage Poddin Sinno of Kendemedagama in Tissawa korale	Chena	3	0	28
1	Bogahamulahena	Crown, balance not paid by (1) Wadu Vidanelage Tikiri Appu Naide, (2) ditto Kiri Menika Nachchire, (3) ditto Menu Nachchire	do.	6	3	19
14A	Dangahamulahena	do.	do.	0	2	23
14C	Kajugahamulawatta	do.	do.	0	1	38
14D	Kajugahamulawattahena	do.	do.	0	1	28
24D	Kongahamulahena	Crown, balance not paid by (1) Wadu Vidanelage Pina Naide, (2) Batuwitage Hinnias Chittara of 18, Old Kolonnawa road, Dematagoda, Colombo	do.	7	3	39
24F	Bogahamulahena	Crown, balance not paid by (1) Wadu Vidanelage Tikiri Appu Naide, (2) ditto Henda Naide	do.	0	2	21
24G	Do.	Crown, balance not paid by (1) Wadu Vidanelage Tikiri Appu Naide, (2) ditto Kiri Meniki Nachchire, (3) ditto Menu Nachchi	do.	1	0	32

Upset price at Rs. 16 to Rs. 50 per acre. Further information regarding these lands can be obtained from the Land Settlement Officer, and plans of them from the Surveyor-General.

Colonial Secretary's Office,
Colombo, April 27, 1921.

GRAEME THOMSON,
Colonial Secretary.

No. 5,944, S. O.—On Tuesday, June 14, 1921, at 9 A.M., the Land Settlement Officer will put up for sale or settlement, at Hettipola Camp, the under-mentioned portions of Crown land, on the terms authorized by Government. Sixteen allotments of land situated in the Giratalane korale of the Dewamedhi hatpattu division of the Kurunegala District of the North-Western Province.

Block survey preliminary plan 1,693.—Panikgama.

Lot.	Name of Land.	Name of Claimant.	Description.	Extent.		
				A.	R.	P.
3	Bakmigahamulahena	Crown, balance not paid by (1) Garusinghe Dewayalage Sirineris Fernando of Hundirapola in Pitigal korale, (2) Hakurusinghe Dewayalage Bara of Ganankete in Pitigal korale	Chena	6	0	37
3A	Thalehenewatta	Crown, balance not paid by (1) Hakurusinghe Dewayalage Bara, (2) ditto Karolisa, both of Ganankete in Pitigal korale	Garden	5	1	10
3c	Thalehenewattepaulehena	Crown, balance not paid by (1) Maulla Naidelage Ukku Naide, (2) ditto Ukku Nachchire	Chena	0	2	28
3D	Bogahamulawatta	Crown, balance not paid by Maulla Naidelage Tikiri Appu Naide	Garden	1	3	9
3e	Mylagahahena	Crown, balance not paid by Maulla Naidelage Guruwa Naide	Chena	1	0	25
3q	Kadurugahamulahena	Crown, balance not paid by (1) Maulla Naidelage Guni Nachchire, (2) ditto Kiri Meniki Nachchire, (3) ditto Ukku Naide	do.	3	2	25

Lot.	Name of Land.	Name of Claimant.	Description.	Extent. A. R. P.
12	Helambagahamulahena	Crown, balance not paid by Appukutti Dewayalage Joronis Chena .. Fernando of Welpalla in Pitigal korale	Chena ..	9 2 9
12c	Ketakellagahahena ..	Crown, balance not paid by (1) Maulla Naidelage Bandiya Naide, (2) ditto Ukku Kira Naide of Panikgama, (3) Sakarawattige Menika Nachchire, (4) ditto Guni Nachchire of Tarana in Karanda pattu korale	do. ..	1 3 25
18	Ihalawelepillewa ..	Crown, balance not paid by Maulla Naidelage Punchi Meniki Nachchire	do. ..	0 2 2
18A	Telambagahamula- kumburepillewa	Crown, balance not paid by Maulla Naidelage Badi Nachchire ..	do. ..	0 1 30
18B	Irawelleismatta ..	Crown, balance not paid by Maulla Naidelage Guruwa Naide ..	do. ..	0 0 29
18D	Do. ..	Crown, balance not paid by Sakrawattige Guni of Tarana in Karanda pattu korale	do. ..	0 0 29
21	Kahatagahamulawatta	Crown, balance not paid by (1) Maulla Naidelage Appu Naide, (2) ditto Punchi Naide	Garden ..	0 2 12
22	Dangahamulawatta ..	Crown, balance not paid by Maulla Naidelage Guruwa Naide ..	do. ..	0 2 35
24	Asweddumawatta ..	Crown, balance not paid by (1) Maulla Naidelage Guni Nachchire, (2) ditto Kiri Menike Nachchire, (3) ditto Ukku Naide	Chena ..	0 1 28
26A	Bogahahena ..	Crown, balance not paid by Sakarawattige Badda Naide of Tarana in Karanda pattu korale	do. ..	1 0 35

Upset price at Rs. 16 to Rs. 50 per acre. Further information regarding these lands can be obtained from the Land Settlement Officer, and plans of them from the Surveyor-General.

Colonial Secretary's Office,
Colombo, April 27, 1921.

GRAEME THOMSON,
Colonial Secretary.

No. 5,945, S. O.—On Wednesday, June 15, 1921, at 9 A.M., the Land Settlement Officer will put up for sale or settlement, at Hettipola Camp, the under-mentioned portions of Crown land, on the terms authorized by Government. Fourteen allotments of land situated in the Giratalane korale of the Dewamedhi hatpattu division of the Kurunegala District of the North-Western Province.

Block survey preliminary plan 1,686.—Tambiyagama.				
Lot.	Name of Land.	Name of Claimant.	Description.	Extent. A. R. P.
3	Kongahamulahena ..	Crown, balance not paid by (1) Nawaratne Mudiyansele Mudali hami, (2) ditto Dingiri Menika of Tekewa	Chena ..	5 0 6
3B	Dangahamulahena ..	Crown, balance not paid by Mana Marakalage Davit Cooray of Wadduwa in Kalutara District	do. ..	3 2 27
1	Kongahamulawatta ..	do. ..	Garden ..	5 1 12
9	Madugaspitiyahena ..	Crown, balance not paid by (1) Tennakoon Mudiyansele Kirihami, (2) ditto Appuhami, (3) ditto Ranhami, (4) Nawaratne Mudi- yansele Appuhami, (5) ditto Mudalihami	Chena ..	0 3 1
11	Do. ..	do. ..	do. ..	1 3 5
12	Do. ..	Crown, balance not paid by (1) Tennakoon Mudiyansele Appu- hami, (2) ditto Ranhami, (3) ditto Kirihami, (4) Nawaratne Mudiyansele Appuhami, (5) ditto Mudalihami	do. ..	1 3 5
14	Helambagahamulahena	Crown, balance not paid by (1) Tennakoon Mudiyansele Appu- hami, (2) ditto Dingiri Menika	do. ..	2 0 22
14B	Daminnagahamula- watta	Crown, balance not paid by (1) Tennakoon Mudiyansele Punchi Appuhami, (2) ditto Dingiri Menika	Chena and plantains	1 2 9
14C	Kongahamulahena ..	Crown, balance not paid by (1) Tennakoon Mudiyansele Kirihami, (2) ditto Dingiri Menika, (3) Nawaratne Mudiyansele Ranhami	Chena ..	1 0 13
14E	Do. ..	Crown, balance not paid by Mana Marakalage Davit Cooray of Wadduwa in Kalutara District	do. ..	1 0 5
22	Meegahamulakotuwa ..	Crown, balance not paid by (1) Tennakoon Mudiyansele Kirihami, (2) Nawaratne Mudiyansele Appuhami	do. ..	0 1 30
27	Kongahamulahena ..	Crown, balance not paid by (1) Tennakoon Mudiyansele Kirihami, (2) Nawaratne Mudiyansele Mudalihami, (3) ditto Ranhami	do. ..	0 1 14
29A	Kolongahamulahena ..	Crown, balance not paid by (1) Tennakoon Mudiyansele Appu- hami, (2) ditto Ranhami, (3) ditto Kirihami, (4) Nawaratne Mudiyansele Mudalihami	do. ..	6 0 6
29C	Nagahamulahena ..	Crown, balance not paid by Mana Marakalage Davit Cooray of Wadduwa	do. ..	0 2 38

Upset price at Rs. 16 to Rs. 50 per acre. Further information regarding these lands can be obtained from the Land Settlement Officer, and plans of them from the Surveyor-General.

Colonial Secretary's Office,
Colombo, April 27, 1921.

GRAEME THOMSON,
Colonial Secretary.

No. 5,946, S. O.—On Thursday, June 16, 1921, at 9 A.M., the Land Settlement Officer will put up for sale or settlement, at Hettipola Camp, the under-mentioned portions of Crown land, on the terms authorized by Government. Eleven allotments of land situated in the Giratalane korale of the Dewamedhi hatpattu division of the Kurunegala District of the North-Western Province.

Block survey preliminary plan 1,715.—Hiripokuna.

Lot.	Name of Land.	Name of Claimant.	Description.	Extent. A. R. P.
1	Bemmagawahena ..	Crown, balance not paid by (1) Marasinha Mudiyansele Vidana- lage Ukku Menike Manamali, (2) ditto Dingira Manamali, (3) ditto Appu Sinno, (4) ditto Dingira Manamali	Chena ..	0 0 16
2	Do. ..	do. ..	do. ..	0 1 25
5	Do. ..	do. ..	do. ..	0 3 32
12	Dangahamulawatta ..	Crown, balance not paid by Marasinha Mudiyansele Arachchi Naide Vel-Vidane	Garden ..	1 1 21
15	Do. ..	do. ..	do. ..	12 3 36

Lot.	Name of Land.	Name of Claimant.	Description.	Extent.		
				A.	R.	P.
16	Welihena, Karandagamulawatta	Crown, balance not paid by (1) Marasinghe Mudiyansele Appu Sinno, (2) ditto Kiri Menika Manamali	Chena ..	12	3	9
17	Kahatagahamulawatta	do.	Garden ..	0	0	7
19	Kongahamulahena ..	Crown, balance not paid by (1) Marasinha Mudiyansele Vidanalage Appu Sinno, (2) ditto Sirimala Naide	Chena ..	0	1	16
25	Bemmagawahena ..	Crown, balance not paid by (1) Marasinha Mudiyansele Vidanalage Ukku Menika Manamali, (2) ditto Dingira Manamali, (3) ditto Appu Sinno, (4) ditto Dingira Manamali	do. ..	0	2	23
40	Karandagamulawatta	Crown, balance not paid by Marasinha Mudiyansele Kiri Menika Manamali	Garden ..	1	0	26
10a	Kongahamulahena ..	Crown, balance not paid by (1) Marasinha Mudiyansele Veda Naidelage Appu Sinno, (2) ditto Sirimala Naide	Chena ..	0	2	10

Upset price at Rs. 16 to Rs. 50 per acre. Further information regarding these lands can be obtained from the Land Settlement Officer, and plans of them from the Surveyor-General.

Colonial Secretary's Office,
Colombo, April 27, 1921.

GRAEME THOMSON,
Colonial Secretary.

No. 5,947, S. O.—On Friday, June 17, 1921, at 9 A.M., the Land Settlement Officer will put up for sale or settlement, at Hettipola Camp, the under-mentioned portions of Crown land, on the terms authorized by Government. Four allotments of land situated in the Giratalane korale of Dewamedi hatpattu division of the Kurunegala District of the North-Western Province.

Block survey preliminary plan 1,752.—Amunukole.

Lot.	Name of Land.	Name of Claimant.	Description.	Extent.		
				A.	R.	P.
28	Wewaihalawatta ..	Crown, balance not paid by (1) Dewasinha Mudiyansele Ran Menika of Kurundukumbura, (2) ditto Kiri Menika of Madulla, (3) ditto Kuda Kiri Menika of ditto	Garden ..	0	3	6

Block survey preliminary plan 1,709.—Andottawa.

20	Indikotuwewatta ..	Crown, balance not paid by (1) Wattuwadurayalage Bilindi of Migaspitiya, (2) ditto Menika of Kotambepitiya	Garden ..	1	0	11
25B	Attikkagahamulawatte-kotuwa	Crown, balance not paid by (1) Siyambala Kadawara Durayalage Kiriya, (2) ditto Garu	Chena ..	0	2	15

Block survey preliminary plan 1,625.—Alawwegama.

67	Bakmigahamulakotuwa	Crown, balance not paid by Arachchilaigedera Ran Menika of Telahera	Open land.	0	1	26
----	---------------------	---	------------	---	---	----

Upset price at Rs. 16 to Rs. 50 per acre. Further information regarding these lands can be obtained from the Land Settlement Officer, and plans of them from the Surveyor-General.

Colonial Secretary's Office,
Colombo, April 27, 1921.

GRAEME THOMSON,
Colonial secretary.

No. 5,948, S. O.—On Monday, June 13, 1921, at 9 A.M., the Land Settlement Officer will put up for sale or settlement, at Hettipola Camp, the under-mentioned portions of Crown land, on the terms authorized by Government. Nine allotments of land situated in the Giratalane korale of the Dewamedi hatpattu division of the Kurunegala District of the North-Western Province.

Block survey preliminary plan 1,713.—Kotambepitiya.

Lot.	Name of Land.	Name of Claimant.	Description.	Extent.		
				A.	R.	P.
12	Kahatagahamulahena ..	Crown, balance not paid by (1) Perumbadapedidurayalage Mutuwa, (2) Marasinghe Mudiyansele Arachchi Naide Vidane	Chena ..	4	1	11
25D	Kahatagahamulawatta ..	Crown, balance not paid by (1) Agaregederadurayalage Bandiya, (2) ditto Kira	Garden ..	0	2	34
25F	Diulgahamulahena ..	Crown, balance not paid by (1) Ungadurayalage Dinga, (2) ditto Hapu	Chena ..	2	1	32
25H	Mylagahamulahena ..	Crown, balance not paid by (1) Agaregederadurayalage Elluwa, (2) Arumugam Thambo	do. ..	5	0	28
25C	Kahatagahamulawattehena	Crown, balance not paid by Agaregederadurayalage Kira ..	do. ..	1	0	30
28	Kahatagahamulawatta ..	Crown, balance not paid by (1) Agaregederadurayalage Bandiya, (2) ditto Kira	Garden ..	1	0	15
35	Hikgahamulawatta ..	Crown, balance not paid by Ungadurayalage Mohota	do. ..	2	3	34
50A	Helambagahamulahena ..	do.	Chena ..	0	1	29
84	Divulgahamulahena ..	Crown, balance not paid by (1) Paragahakotuwa Lekamalage Samsadeen, (2) ditto Ibbara Lebbe, (3) ditto Ponni Nachchire, (4) ditto Jama Nachchire	do. ..	3	0	23

Upset price at Rs. 16 to Rs. 50 per acre. Further information regarding these lands can be obtained from the Land Settlement Officer, and plans of them from the Surveyor-General.

Colonial Secretary's Office,
Colombo, April 27, 1921.

GRAEME THOMSON,
Colonial Secretary.

No. 5,949, S. O.—On Tuesday, June 14, 1921, at 9 A.M., the Land Settlement Officer will put up for sale or settlement, at Hettipola Camp, the under-mentioned portions of Crown land, on the terms authorized by Government. Eight allotments of land situated in the Giratalane korale of the Dewamedi hatpattu division of the Kurunegala District of the North-Western Province.

Block survey preliminary plan 1,701.—Hennullegama.

Lot.	Name of Land.	Name of Claimant.	Description.	Extent.		
				A.	R.	P.
15	Palugahamulahena ..	Crown, balance not paid by (1) Keenagahapitiya Arachchilage James Appuhamy, (2) ditto Ranhamy, (3) ditto Mutu Menika, (4) ditto Kiri Banda	Chena ..	6	1	9

Block survey preliminary plan 1,685.—Hatihare.				Extent.	
Lot.	Name of Land.	Name of Claimant.	Description.	A.	R. P.
4	Indipillewa	Crown, balance not paid by (1) Nawaratne Mudiyansele Ran Menika, (2) ditto Appuhamy of Tekewa	Garden	1	1 35
8	Mawatthena	Crown, balance not paid by Mana Marakkalage Davit Cooray of Wadduwa in Kalutara	Chena	2	3 28
28	Meegahamulawatta	Crown, balance not paid by Tennakoon Mudiyansele Kapuru-hamy	Garden	1	0 27
Block survey preliminary plan 1,697.—Gorakagahakotuwa.					
1	Millagollehenyaya	Crown, balance not paid by Apukuttidewayalage Joronis Fernando, Vedarala of Welpalla in Pitigal korale	Chena	18	2 2
6A	Kongahamulahena	Crown, balance not paid by (1) Henayaka Mudiyansele Bandirala, (2) ditto Ukku Menika of Moragalla	do.	2	1 17
7	Kongahamulawatta	Crown, balance not paid by Potuwewaralalage Kiri Menika	Garden	0	3 13
13	Kongahamulahena	Crown, balance not paid by (1) Henayaka Mudiyansele Bandirala, (2) ditto Ukku Menika of Moragalla	Chena	2	0 27

Upset price at Rs. 16 to Rs. 50 per acre. Further information regarding these lands can be obtained from the Land Settlement Officer, and plans of them from the Surveyor-General.

Colonial Secretary's Office,
Colombo, April 27, 1921.

GRAEME THOMSON,
Colonial Secretary.

No. 5,950, S. O.—On Wednesday, June 15, 1921, at 9 A.M., the Land Settlement Officer will put up for sale or settlement, at Hettipola, the under-mentioned portions of Crown land, on the terms authorized by Government. Four allotments of land situated in the Giratalane korale of the Dewamedhi hatpattu division of the Kurunegala District of the North-Western Province.

Block survey preliminary plan 1,678.—Patapiligama.				Extent.	
Lot.	Name of Land.	Name of Claimant.	Description.	A.	R. P.
11	Kolongahamulawatta	Crown, balance not paid by Lankahenayalage Ratana, <i>ex</i> Vidane Henaya	Garden	0	1 39
12A	Do.	do.	do.	0	1 13
12A1	Do.	do.	do.	0	0 33

Block survey preliminary plan 1,707.—Paliyakotuwa.					
4	Ehatugahamulahena	Crown, balance not paid by (1) Wadu Vidanelage Pina Naide, (2) ditto Henda Naide, (3) ditto Tikiri Appu Naide, (4) ditto Menika Nachchire of Lokurugama	Chena	2	1 16

Upset price at Rs. 16 to Rs. 50 per acre. Further information regarding these lands can be obtained from the Land Settlement Officer, and plans of them from the Surveyor-General.

Colonial Secretary's Office,
Colombo, April 27, 1921.

GRAEME THOMSON,
Colonial Secretary.

No. 5,951, S. O.—On Monday, June 20, 1921, at 9 A.M., the Land Settlement Officer will put up for sale or settlement, at Hettipola Camp, the under-mentioned portions of Crown land, on the terms authorized by Government. Five allotments of land situated in the Giratalane korale of Dewamedhi hatpattu division of the Kurunegala District of the North-Western Province.

Block survey preliminary plan 1,712.—Ihalamadige Kotambepitiya.				Extent.	
Lot.	Name of Land.	Name of Claimant.	Description.	A.	R. P.
10	Kadurugahamullahena	Crown, balance not paid by (1) Wijendarapatabendi Naidelage Siriwardi Naide, (2) ditto Sirimal Naide, (3) ditto Appu Naide, (4) ditto Punchi Naide of Batalagodawewa	Chena	4	3 16
Block survey preliminary plan 1,680.—Ihala Malagane.					
23A	Kadurugahamulahena	Crown, balance not paid by (1) Tennakoon Mudiyansele Mutu Menika, (2) ditto Kapuruhamy, (3) ditto Appuhamy, (4) ditto Mudiyanse	do.	2	0 0
26	Lolugahamulawatta	do.	Garden	1	2 15
Block survey preliminary plan 1,716½.—Hettipola.					
3	Galapitiyewatta	Crown, balance not paid by (1) Kadukara Mudiyansele Mudiyanse, (2) ditto Dingiri Menika of Hettipola	do.	0	2 26
4	Galapitiyehena	do.	Chena	1	3 3

Upset price at Rs. 16 to Rs. 50 per acre. Further information regarding these lands can be obtained from the Land Settlement Officer, and plans of them from the Surveyor-General.

Colonial Secretary's Office,
Colombo, April 22, 1921.

GRAEME THOMSON,
Colonial Secretary.

No. 5,952, S. O.—On Thursday, June 16, 1921, at 9 A.M., the Land Settlement Officer will put up for sale or settlement, at Hettipola Camp, the under-mentioned portions of Crown land, on the terms authorized by Government. Ten allotments of land situated in the Giratalane korale of the Dewamedhi hatpattu division of the Kurunegala District of the North Western Province.

Block survey preliminary plan 1,761.—Haligama.				Extent.	
Lot.	Name of Land.	Name of Claimant.	Description.	A.	R. P.
1D	Nugagahamulahena	Crown, balance not paid by Appukuttidewayalage Jamissa of Diwulwewa	Chena	2	2 0

Lot.	Name of Land.	Name of Claimant.	Description.	Extent.		
				A.	R.	P.
5	Nugagahamulahena ..	Crown, balance not paid by (1) Karunayake Mudiyansele Appuhamy, <i>ex-Arachchi</i> of Giratalane, (2) Appukuttidewayalage Jamissa of Diwulwewa, (3) ditto Sitta of Mee-gahawela, (4) Rampatidewayalage Kiriya, (5) ditto Baba, both of Dunukedeniya in Katugampola korale	Chena ..	2	3	10
8	Kongahamulahena ..	do. ..	do. ..	7	0	13
12	Do. ..	do. ..	do. ..	6	1	37
13	Kahatagahamulawatta ..	do. ..	Garden ..	1	3	30
14	Kongahamulawatta ..	do. ..	Chena ..	4	0	16
Block survey preliminary plan 1,762.—Pallegama.						
1E	Nugagahamulahena ..	Crown, balance not paid by Alutgangoda Mudiyansele Mudalihamy of Digdeniya	do. ..	0	1	26
9H	Kadawalakumburehena .	Crown, balance not paid by Galadeni Patirenehelage Punched Menika of Diwulwewa	do. ..	1	1	33
24A	Migahahena ..	Crown, balance not paid by (1) Senanayake Mudiyansele Appuhamy, (2) ditto Punched	do. ..	1	3	9
35	Siyambalawewatta ..	Crown, balance not paid by (1) Karunanayake Mudiyansele Mudalihamy of Marapahambiya, (2) ditto Ran Menika of Pallegama	Garden ..	0	1	19

Upset price at Rs. 16 to Rs. 50 per acre. Further information regarding these lands can be obtained from the Land Settlement Officer, and plans of them from the Surveyor-General.

Colonial Secretary's Office,
Colombo, April 27, 1921.

GRAEME THOMSON,
Colonial Secretary.

No. 5,953, S. O.—On Wednesday, June 15, 1921, at 9 A.M., the Land Settlement Officer will put up for sale or settlement, at Hettipola Camp, the under-mentioned portions of Crown land, on the terms authorized by Government. Two allotments of land situated in the Giratalane korale of the Dewamede hatpattu division of the Kurunegala District of the North-Western Province.

Lot.	Name of Land.	Name of Claimant.	Description.	Extent.		
				A.	R.	P.
Block survey preliminary plan 1,688.—Bogolla.						
38	Daminnagahamulawatta ..	Crown, balance not paid by (1) Punched Punchirala of Bogolla, (2) Korlage Punched Banda, (3) ditto Menik Hami, (4) ditto Bandara Menika of Medagama	Garden ..	0	3	13
Block survey preliminary plan 1,705.—Pahala Migaspitiya.						
9F	Batuhena ..	Crown, balance not paid by (1) Horatalpedidurayalage Horatala, (2) ditto Horatalage Pini, (3) ditto Gami	Chena ..	4	3	17

Upset price at Rs. 16 to Rs. 50 per acre. Further information regarding these lands can be obtained from the Land Settlement Officer, and plans of them from the Surveyor-General.

Colonial Secretary's Office,
Colombo, April 27, 1921.

GRAEME THOMSON,
Colonial Secretary.

No. 5,954, S. O.—On Thursday, June 16, 1921, at 9 A.M., the Land Settlement Officer will put up for sale or settlement, at Hettipola Camp, the under-mentioned portions of Crown land, on the terms authorized by Government. Seven allotments of land situated in the Giratalane korale of the Dewamede hatpattu division of the Kurunegala District of the North-Western Province.

Lot.	Name of Land.	Name of Claimant.	Description.	Extent.		
				A.	R.	P.
Block survey preliminary plan 1,772.—Midellakadawara.						
28	Kadurugahamulawatta ..	Crown, balance not paid by Jayasinha Mudiyansele Kapuruhami of Polkumbura	Garden ..	0	1	36
Block survey preliminary plan 1,717½.—Giratalane Acharigama.						
26D	Siyambalagahamulahena ..	Crown, balance not paid by Bingiriya Vidanelage Kiri Meniki Nachchire	Chena ..	1	0	19
46	Siyambalagahamulawatta ..	do. ..	Garden ..	0	1	7
50E	Minipitiyehena ..	Crown, balance not paid by (1) Wiskannandana Patabendi Mohandiramalage Lama Naide, (2) ditto Appu Naide	Chena ..	1	0	28
50H	Beligaswattahena ..	Crown, balance not paid by (1) Bingiriya Vidanelage Bagida Naide, (2) ditto Kalu Nachchire, (3) ditto Appu Naide, (4) Kekulam Vidanelage Kiri Naide	do. ..	0	2	15
50I	Do. ..	do. ..	do. ..	2	3	36
81	Timbirigahawetiyahena ..	Crown, balance not paid by (1) Bingiriya Vidanelage Bagida Naide, (2) Weerasinha Mulacharige Lama Naide, (3) ditto Kalu Nachchire	do. ..	1	3	8

Upset price at Rs. 16 to Rs. 50 per acre. Further information regarding these lands can be obtained from the Land Settlement Officer, and plans of them from the Surveyor-General.

Colonial Secretary's Office,
Colombo, April 27, 1921.

GRAEME THOMSON,
Colonial Secretary.

No. 5,955, S. O.—On Thursday, June 16, 1921, at 9 A.M., the Land Settlement Officer will put up for sale or settlement, at Hettipola Camp, the under-mentioned portions of Crown land, on the terms authorized by Government. Nine allotments of land situated in the Giratalane korale of the Dewamedhi hatpattu division of the Kurunegala District of the North-Western Province.

Lot.	Name of Land.	Block survey preliminary plan 1,755.—Yaddigama.		Description.	Extent.		
		Name of Claimant.			A.	R.	P.
1	Dangahamulahena	Crown, balance not paid by Meeraussalekamalage Omeru	Lebbe of Madige Anukkane	Chena	1	0	29
2	Dangahamulawatta	do.	do.	Garden	1	0	12
4	Dangahamulahena	do.	do.	Chena	0	1	16
8	Do.	do.	do.	do.	1	0	5
9	Maragahamulawatta	Crown, balance not paid by (1) Dewasinha Mudiyanseleage	Ran Menika of Kurundukumbura, (2) ditto Kiri Menika, (3) ditto Kuda Kiri Menika of Madulla	Garden	2	0	15
10	Maragahamulahena	do.	do.	Chena	3	0	15

Lot.	Name of Land.	Block survey preliminary plan 1,728.—Etuwanmulla.		Description.	Extent.		
		Name of Claimant.			A.	R.	P.
1	Palugahamulawatta	Crown, balance not paid by (1) Vidanehenayalage Lensuwa	Henaya, (2) ditto Meniki Ridi	Garden	2	0	10
27	Kohombagahamulawatta	Crown, balance not paid by Hittara Vidanelage Rani Nachchire		do.	1	1	30
28D	Kongahamulahena	do.	do.	do.	1	1	4

Upset price at Rs. 16 to Rs. 50 per acre. Further information regarding these lands can be obtained from the Land Settlement Officer, and plans of them from the Surveyor-General.

Colonial Secretary's Office,
Colombo, April 27, 1921.

GRAEME THOMSON,
Colonial Secretary.

No. 5,956, S. O.—On Thursday, June 16, 1921, at 9 A.M., the Land Settlement Officer will put up for sale or settlement, at Hettipola Camp, the under-mentioned portions of Crown land, on the terms authorized by Government. Eight allotments of land situated in the Giratalane korale of the Dewamedhi hatpattu division of the Kurunegala District of the North-Western Province.

Lot.	Name of Land.	Block survey preliminary plan 1,754.—Rambewa.		Description.	Extent.		
		Name of Claimant.			A.	R.	P.
16	Kongahamulawatta	Crown, balance not paid by Meeraussa Lekamalage Ama	Lebbe of Madige Anukkane	Garden	0	3	1
18	Kadurugahamullewatta	Crown, balance not paid by Meeraussa Lekamalage Meera	Lebbe, ex Vel-Vidane	do.	2	3	18
19	Kadurugahamullehena	do.	do.	Chena	0	0	25
20	Warawetiyehena	Crown, balance not paid by (1) Meeraussalekamalage Ibbura	Lebbe, (2) ditto Hamidu Lebbe	do.	0	3	4
22	Kadawelakumburahena	Crown, balance not paid by Meeraussa Lekamalage Isma	Lebbe	do.	1	0	27
23	Kahatagahamullewatta	do.	do.	Garden	0	2	37
32	Do.	Crown, balance not paid by (1) Meeraussa Lekamalage Ibbura	Lebbe, (2) ditto Mohamradu Isma Lebbe, (3) ditto Abubakara	do.	5	0	34
33	Warawatiyawatta	Crown, balance not paid by Isma Lebbelage Alima Nachchire of Bandara Koswatta in Tissawa korale		do.	1	1	30

Upset price at Rs. 16 to Rs. 50 per acre. Further information regarding these lands can be obtained from the Land Settlement Officer, and plans of them from the Surveyor-General.

Colonial Secretary's Office,
Colombo, April 27, 1921.

GRAEME THOMSON,
Colonial Secretary.

No. 5,957, S. O.—On Monday, June 13, 1921, at 9 A.M., the Land Settlement Officer will put up for sale or settlement, at Hettipola Camp, the under-mentioned portions of Crown land, on the terms authorized by Government. Two allotments of land situated in the Giratalane korale of the Dewamedhi hatpattu division of the Kurunegala District of the North-Western Province.

Lot.	Name of Land.	Block survey preliminary plan 1,691.—Tengodagedera.		Description.	Extent.		
		Name of Claimant.			A.	R.	P.
43D	Kotaisarihena	Crown; balance not paid by (1) Tennakoon Mudiyanseleage	Kapuruhamy, (2) ditto Kiri Banda, (3) ditto Kiri Mudiyanse, (4) ditto Punchi Banda	Chena	7	0	0
64	Kahatagahamulawatta	Crown; balance not paid by (1) ditto Dingiri Banda, (2) ditto	Ranhamy	Garden	0	3	22

Upset price at Rs. 16 to Rs. 50 per acre. Further information regarding these lands can be obtained from the Land Settlement Officer, and plans of them from the Surveyor-General.

Colonial Secretary's Office,
Colombo, April 27, 1921.

GRAEME THOMSON,
Colonial Secretary.

No. 5,958, S. O.—On Friday, June 17, 1921, at 9 A.M., the Land Settlement Officer will put up for sale or settlement, at Hettipola Camp, the under-mentioned portion of Crown land, on the terms authorized by Government. An allotment of land situated in the Baladora korale of the Dewamedhi hatpattu division of the Kurunegala District of the North-Western Province.

Lot.	Name of Land.	Block survey preliminary plan 1,642.—Bamunugama.		Description.	Extent.		
		Name of Claimant.			A.	R.	P.
31	Kahatagahakumburewatta	Crown; balance not paid by Ratnayake Mudiyanseleage	Ausadahami, ex Arachchi	Garden	1	3	28

Upset price at Rs. 16 to Rs. 50 per acre. Further information regarding this land can be obtained from the Land Settlement Officer, and plan of it from the Surveyor-General.

Colonial Secretary's Office,
Colombo, April 27, 1921.

GRAEME THOMSON,
Colonial Secretary.

No. 5,959, S. O.—On Saturday, June 18, 1921, at 9 A.M., the Land Settlement Officer will put up for sale or settlement, at Hettipola Camp, the under-mentioned portions of Crown land, on the terms authorized by Government. Three allotments of land situated in the Giratalane korale of the Dewamede hatpattu division of the Kurunegala District of the North-Western Province.

Lot.	Name of Land.	Name of Claimant.	Description.	Extent.		
				A.	R.	P.
Block survey preliminary plan 1,763.—Digdeniya.						
1	Patahagawawatta	Crown; balance not paid by (1) Ranasin Mudiyansele Mudalihamy, (2) Karunanayake Mudiyansele Ran Menika of Barampola	Garden	1	1	13
2	Do.	Crown; balance not paid by Ranasin Mudiyansele Mudalihamy	do.	0	1	8
17a	Kongahamulawatta	Crown; balance not paid by Galadeni Patirannehelage Punchi Menika of Diwulwewa	do.	3	3	25

Upset price at Rs. 16 to Rs. 50 per acre. Further information regarding these lands can be obtained from the Land Settlement Officer, and plans of them from the Surveyor-General.

Colonial Secretary's Office,
Colombo, April 27, 1921.

GRAEME THOMSON,
Colonial Secretary.

No. 5,960, S. O.—On Monday, June 20, 1921, at 9 A.M., the Land Settlement Officer will put up for sale or settlement, at Hettipola Camp, the under-mentioned portions of Crown land, on the terms authorized by Government. Three allotments of land situated in the Baladora korale of the Dewamede hatpattu division of the Kurunegala District of the North-Western Province.

Lot.	Name of Land.	Name of Claimant.	Description.	Extent.		
				A.	R.	P.
Block survey preliminary plan 1,591.—Lekolawewa.						
36	Dangahamulawatta	Crown; balance not paid by Kana Isma Lebbe	Garden	1	1	16
37	Mylagahamulawatta	Crown; balance not paid by Pakkir Lebbelage Abubakar Lebbe	do.	0	3	28
38	Kongahamullawatta	Crown; balance not paid by Isma Lebbe Arachchilage Muttu Amma	Chena	1	0	25

Upset price at Rs. 16 to Rs. 50 per acre. Further information regarding these lands can be obtained from the Land Settlement Officer, and plans of them from the Surveyor-General.

Colonial Secretary's Office,
Colombo, April 27, 1921.

GRAEME THOMSON,
Colonial Secretary.

No. 5,961, S. O.—On Monday, June 20, 1921, at 9 A.M., the Land Settlement Officer will put up for sale or settlement at Hettipola, the under-mentioned portions of Crown land, on the terms authorized by Government. Four allotments of land situated in the Giratalane korale of the Dewamede hatpattu division of the Kurunegala District of the North-Western Province.

Lot.	Name of Land.	Name of Claimant.	Description.	Extent.		
				A.	R.	P.
Block survey preliminary plan 1,711.—Pahala Madige Kotambepitiya.						
18	Gorakagahamulahena	Crown; balance not paid by (1) Paragahakotuwe Lekamalage Isma Lebbe Gurunnehe, (2) Weeraussa Lekamalage Yasino Lebbe, (3) ditto Ibura Lebbe, (4) ditto Marian Bibe, (5) ditto Suliah Umma	Chena	1	1	7
23	Kadurugahawelapillewa	Ditto and (1) Meera Veda Gurunnehelage Isma Lebbe Gurun-nanse, (2) Pitcha Kandu Lekamalage Assana Lebbe	do.	1	2	10
Block survey preliminary plan 1,725.—Otegama.						
35B	Yatuwelagawahena	Crown; balance not paid by (1) Ratnayake Mudiyansele Kiri Banda, Registrar, (2) ditto Hitihami of Otegama, (3) Meeraussa Lekamalage Alitamby of Madige Anukkane	Chena	2	0	34
35E	Ebbagawagala <i>alias</i> Kos-gahamulagala	Crown; balance not paid by (1) Ratnayake Mudiyansele Kiri Banda, Registrar, (2) ditto Hitihami of Otegama, (3) Herat Mudiyansele Dingiri Banda, (4) ditto Punchi Banda of Mandapola	Tobacco garden	2	1	30

Upset price at Rs. 16 to Rs. 50 per acre. Further information regarding these lands can be obtained from the Land Settlement Officer, and plans of them from the Surveyor-General.

Colonial Secretary's Office,
Colombo, April, 27, 1921.

GRAEME THOMSON,
Colonial Secretary.

No. 5,962, S. O.—On Monday, June 20, 1921, at 9 A.M., the Land Settlement Officer will put up for sale or settlement, at Hettipola Camp, the under-mentioned portions of Crown land, on the terms authorized by Government. Six allotment of land situated in the Giratalane korale of Dewamede hatpattu division of the Kurunegala District of the North-Western Province.

Lot.	Name of Land.	Name of Claimant.	Description.	Extent.		
				A.	R.	P.
Block survey preliminary plan 1,687.—Kiriwellewa.						
1	Kahatagahamulahena	Crown; balance not paid by (1) Tennakoon Mudiyansele Kiri Banda, <i>ex</i> Vidane of Pahalawalagane, (2) Nawaratne Mudiyansele Banda, (3) ditto Mudalihami, both of Kiriwellewa, (4) Hetti Arachchige Luina Hamy of Loluagoda in Hapitigam korale	Chena	14	0	39
1A	Kahatagahamulawatta	Crown; balance not paid by Nawaratne Mudiyansele Banda	Garden	0	3	28
27B	Dangahamulawatta	Crown; balance not paid by Nawaratne Mudiyansele Mudalihamy	do.	1	3	36
27c	Pahalakumburehena	do.	Chena	0	3	8

Lot.	Name of Land.	Name of Claimant.	Description.	Extent. A. R. P.
33E	Ihalakumburehena	Crown; balance not paid by (1) Walimune George Mendis Abeysekera, (2) ditto Richard Mendis Abeysekera, (3) ditto Dedrick Mendis Abeysekera, all of Yogyana in Chilaw District	Garden	5 0 34
33F	Do.	do.	Chena	5 1 35

Upset price at Rs. 16 to Rs. 50 per acre. Further information regarding these lands can be obtained from the Land Settlement Officer, and plans of them from the Surveyor-General.

Colonial Secretary's Office,
Colombo, April 27, 1921.

GRAEME THOMSON,
Colonial Secretary.

NORTH-CENTRAL PROVINCE.

No. 5,963, S. O.—On Thursday, June 16, 1921, at 12 noon, the Land Settlement Officer will put up for sale or settlement, at Tammannewa Camp, the under-mentioned portions of Crown land, on the terms authorized by Government. Eight allotments of land situated in the Elimeda tulana of the Kanadara korale of the Nuwaragam palata division of the Nuwarakalawiya district of the North-Central Province.

Block survey preliminary plan 793.—Tammannewa.

Lot.	Name of Land.	Name of Claimant.	Description.	Extent. A. R. P.
25	Meegaha-accarewelawedi-bima	Crown, encroachment by Menikralage Ukkurala Vedarala	Paddy	0 1 6
2A	Pinparalanda	Crown, applied for by Punchiralage Seerala and Wannakuralage Wannihamy	Chena with a threshing-floor	1 3 38
15A	Elayapatwewelanda. Weerayahena	Crown, applied for by Tikiralage Kapurala	Chena	2 0 1
15B	Do.	Crown, applied for by Kapurala Badderale and Velategamaralage Sinnate	do.	2 0 4
67A	Heenlanda	Crown, applied for by Udayarage Tewahamy of Weruppankulam	do.	2 0 4
67B	Do.	Crown	do.	1 3 19
68	Ela	Crown, applied for by Udayarage Tewahamy	Stream	0 0 8
73A	Kirimetiyaemukalana.	Crown, applied for by Kirihamy Vedaralage Punchirala Nekaturala	Forest	1 0 2

Upset price at Rs. 16 to Rs. 50 per acre. Further information regarding these lands can be obtained from the Land Settlement Officer, and plans of them from the Surveyor-General.

Colonial Secretary's Office,
Colombo, April 27, 1921.

GRAEME THOMSON,
Colonial Secretary.

No. 5,964, S. O.—On Monday, June 13, 1921, at 12 noon, the Land Settlement Officer will put up for sale or settlement, at Tammannewa Camp, the under-mentioned portions of Crown land, on the terms authorized by Government. Three allotments of land situated in the Elwe tulana of the Kanadara korale of the Nuwaragam palata division of the Nuwarakalawiya district of the North-Central Province.

Block survey preliminary plan 790.—Potanegama.

Lot.	Name of Land.	Name of Claimant.	Description.	Extent. A. R. P.
8A	Wekandapaulalanda	Crown, applied for by Senbara Panikkiyage Kauwa	Chena	1 1 33
12A	Kadurugahahena	Crown, applied for by Kapuwa Panikkiyage Samittara	do.	2 0 10
27A	Tisbamba	Crown	Open land	0 1 35

Upset price at Rs. 16 to Rs. 50 per acre. Further information regarding these lands can be obtained from the Land Settlement Officer, and plans of them from the Surveyor-General.

Colonial Secretary's Office,
Colombo, April 27, 1921.

GRAEME THOMSON,
Colonial Secretary.

No. 5,965, S. O.—On Monday, June 13, 1921, at 12 noon, the Land Settlement Officer will put up for sale or settlement, at Tammannewa Camp, the under-mentioned portions of Crown land, on the terms authorized by Government. Twenty-three allotments of land situated in the Elwe tulana of the Kanadara korale of the Nuwaragam palata division of the Nuwarakalawiya district of the North-Central Province.

Block survey preliminary plan 760.—Rampatwila.

Lot.	Name of Land.	Name of Claimant.	Description.	Extent. A. R. P.
13	Murungahahayayahena	Crown	Chena	1 2 15
13A	Do.	Crown, applied for by Kandate Anumetiralage Appuhamy, ex Vel-Vidane and another of Rotapokuna	do.	1 0 1
13B	Do.	Crown, applied for by Ungarala Lekamage Punchi Banda of Rotapokuna	do.	1 0 16
13C	Do.	Crown, applied for by Punchiralage Appurala and 3 others, all of Rotapokuna	do.	1 0 17
26	Do.	Crown, applied for by Seneviratna Punchirala, ex Vel-Vidane of Rotapokuna	do.	3 0 2
26A	Do.	Crown, applied for by Malhamy Badderale Kapurala of Rotapokuna	do.	2 0 7
30D	Rampatwilakele	Crown, applied for by Kapuralage Kapuruhamy of ditto	do.	1 3 5
30E	Do.	do.	do.	0 3 11
30F	Kadurugahaidama	Crown, applied for by Appuralage Ukku Banda of ditto	do.	0 3 33

Lot.	Name of Land.	Name of Claimant.	Description.	Extent		
				A.	R.	P.
33B	Rampatwilakele	Crown, applied for by Naiduralage Malhamy, <i>ex</i> Vel-Vidane of Rotapokuna	Chena	2	3	38
33C	Do.	Crown, applied for by Gunatilleke Appuhamy of Rampatwila	do.	2	0	1
48A	Do.	Crown, applied for by Naiduralage Malhamy, <i>ex</i> Vel-Vidane of Rampatwila	do.	1	0	20
48B	Do.	Ditto by Kandate Upasakaralage Appuhamy Mohottala of ditto	do.	1	0	0
48C	Do.	Ditto by Tikirala Gamaralage Malhamy and ditto Appuhamy, both of Rotapokuna	do.	2	3	38
48D	Do.	Ditto by Tikiralage Malhamy of ditto	do.	3	1	2
48E	Do.	Ditto by Appuralage Bandirala of Rampatwila	do.	4	2	4
48F	Do.	Ditto by Kandate Upasakaralage Appuhamy Mohottala of ditto	do.	3	0	21
48G	Do.	do.	do.	9	1	11
48H	Do.	Ditto by Wannihamyge Kapurala of ditto	do.	2	0	20
51B	Kumbukgahakumbura	Crown, encroached on by Appuralage Kirihamy Gamarala and Kirihamige Kapurala, both of Rampatwila	Paddy	0	2	39
51C	Kumbukgahakatuwa	Crown, applied for by Kapurala, Vel-Vidanege Punchirala of Rotapokuna	Chena	2	1	18
51D	Do.	Ditto by Ungurala Lekamage Punchi Banda of ditto	do.	0	3	36
103A	Bogahalanda	Ditto by Punchi Appu Vel-Vidanage Banda of Rampatwila	do.	4	0	10

Upset price at Rs. 16 to Rs. 50 per acre. Further information regarding these lands can be obtained from the Land Settlement Officer, and plans of them from the Surveyor-General.

Colonial Secretary's Office,
Colombo, April 27, 1921.

GRAEME THOMSON,
Colonial Secretary.

No. 5,966, S. O.—On Monday, June 13, 1921, at 12, noon, the Land Settlement Officer will put up for sale or settlement, at Tammannewa Camp, the under-mentioned portion of Crown land, on the terms authorized by Government. An allotment of land situated in the Elwe tulana of the Kanadara korale of the Nuwaragam korale division of the Nuwarakalawiya district of the North-Central Province.

Block survey preliminary plan 795.—Ratmale.

Lot.	Name of Land.	Name of Claimant.	Description.	Extent.		
				A.	R.	P.
19	Wewapahalalanda	Crown, applied for by Tikirala Gamaralage Kandappu	Chena	1	0	25

Upset price at Rs. 16 to Rs. 50 per acre. Further information regarding this land can be obtained from the Land Settlement Officer, and plan of it from the Surveyor-General.

Colonial Secretary's Office,
Colombo, April 27, 1921.

GRAEME THOMSON,
Colonial Secretary

No. 5,967, S. O.—On Monday, June 13, 1921, at 12 noon, the Land Settlement Officer will put up for sale or settlement, at Tammannewa Camp, the under-mentioned portions of Crown land, on the terms authorized by Government. Three allotments of land situated in the Elwe tulana of the Kanadara korale of the Nuwaragam palata division of the Nuwarakalawiya district of the North-Central Province.

Block survey preliminary plan 787.—Lulnewa.

Lot.	Name of Land.	Name of Claimant.	Description.	Extent.		
				A.	R.	P.
36C	Parahabadamukalana	Crown, applied for by Pinage Appu Naide	Forest	1	0	37
28	Ihala-accarewedibima	Crown, encroachment by Nambiyage Naide Vidane and others	Paddy	0	1	25
29	Ihalawela-accarewedibima	do.	do.	0	0	20

Upset price at Rs. 16 to Rs. 50 per acre. Further information regarding these lands can be obtained from the Land Settlement Officer, and plans of them from the Surveyor-General.

Colonial Secretary's Office,
Colombo, April 27, 1921.

GRAEME THOMSON,
Colonial Secretary.

No. 5,968, S. O.—On Wednesday, June 15, 1921, at 12 noon, the Land Settlement Officer will put up for sale or settlement, at Tammannewa Camp, the under-mentioned portions of Crown land, on the terms authorized by Government. Thirty-one allotments of land situated in the Elimeda tulana of the Kanadara korale of the Nuwaragam palata division of the Nuwarakalawiya district of the North-Central Province.

Block survey preliminary plan 786.—Kahapatwila.

Lot.	Name of land.	Name of Claimant.	Description.	Extent.		
				A.	R.	P.
2B	Muduruppuweroda	Crown, applied for by Herathamige Mohottala and Kapuralage Banda	Chena	2	0	7
2C	Muduruppuwehena	Crown, applied for by Herathamige Seerala, Vel-Vidane	do.	1	0	18
2D	Do.	Crown, applied for by Kapuruhamy Lekamage Tikiri Banda	do.	1	0	11
2E	Do.	Crown, applied for by Wannihamige Suddahamy	do.	0	1	13
2F	Do.	do.	do.	0	2	33
2G	Do.	Crown	do.	0	1	1
2K	Do.	Crown, applied for by Wannihamige Malhamy	do.	0	2	39
2L	Do.	Crown, applied for by Wannihamige Suddahamy	do.	0	1	12
2M	Do.	do.	do.	0	2	27
4A	Pallankulamaveehena	Crown, applied for by Lekamage Banda	do.	2	0	23
4B	Do.	Crown, applied for by Kadirate Vederalage Banda Vel-Vidane	do.	1	0	24
18A	Pahalawewewanhena	Crown, applied for by Kapuralage Kadirate	do.	2	0	1
25A	Hinnipitilanda	Crown, applied for by Herathamige Seerala Vel-Vidane	do.	1	0	0

Lot.	Name of Land.	Name of Claimant.	Description.	Extent.		
				A.	R.	P.
25B	Kinathangalehena ..	Crown, applied for by Kapurubamy Lekamage Banda Vedarala	Chena ..	1	0	8
25C	Do. ..	Crown, applied for by Unguralage Badderala ..	do. ..	0	3	38
30A	Pahalawewelanda ..	Crown, applied for by Mudalihamige Kiri Banda	do. ..	1	0	16
30B	Do. ..	do. ..	do. ..	1	0	14
30C	Do. ..	Crown, applied for by Unguralage Wannihamy Mohottala	do. ..	1	0	15
30D	Do. ..	Crown, applied for by Udayarage Malhamy ..	do. ..	1	0	15
30E	Do. ..	Crown, applied for by Appuhamige Kiri Banda	do. ..	1	0	21
39A	Pallankulamevehena	Crown, applied for by Herathamige Seerala, Vel-Vidane	do. ..	1	0	5
39B	Do. ..	Crown, applied for by Malhamige Appuhamy	do. ..	1	0	14
39C	Do. ..	Crown, applied for by Seerala Malhamy Vel-Vidane	do. ..	1	0	13
39D	Do. ..	Crown, applied for by Kadirate Vederalage Banda Vel-Vidane and 31 others	do. ..	3	1	12
39E	Iskolagawahena ..	Crown, applied for by Appuhamige Kiri Banda and Wannihamige Ukku Banda	School garden	0	3	39
45A	Godakele ..	Crown, applied for by Kadirate Vederalage Banda Vel-Vidane ..	High jungle	1	0	3
57A	Pallankulamchena ..	Crown, applied for by Udayarage Malhamy and Kapuralage Banda	Chena ..	0	3	25
57B	Do. ..	Crown, applied for by Herathamige Malhamy and ditto Mohottala	do. ..	2	0	13
57D	Do. ..	Crown, applied for by Kapuralage Dingiri Banda	do. ..	2	0	26
57E	Do. ..	Crown, applied for by Lekamage Tikiri Banda	do. ..	2	0	32
60A	Pallankulamekele ..	Crown, applied for by Udayarage Malhamy and Kapuralage Banda	Forest ..	1	0	20

Upset price at Rs. 16 to Rs. 50 per acre. Further information regarding these lands can be obtained from the Land Settlement Officer, and plans of them from the Surveyor-General.

Colonial Secretary's Office,
Colombo, April 27, 1920.

GRAEME THOMSON,
Colonial Secretary.

No. 5,969, S. O.—On Thursday, June 16, 1921, at 12 noon, the Land Settlement Officer will put up for sale or settlement, at Tammannewa Camp, the under-mentioned portions of Crown land, on the terms authorized by Government. Twenty-three allotments of land situated in the Kandu tulana of the Kanadara korale of the Nuwaragam palata division of the Nuwarakalawiya district of the North-Central Province.

Lot.	Name of Land.	Name of Claimant.	Description.	Extent.		
				A.	R.	P.
Block survey preliminary plan 782.—Maradankadawala.						
11C	Dedugahakele ..	Crown, applied for by Seneviratna Punchirala and Seneviratna Malhamy, both of Maradankadawala	Chena ..	0	2	17
15A	Gallindakele ..	Crown, applied for by Naidurala Vederalage Ukku Banda and Kandatege Punchirala Vel-Vidane, both of Maradankadawala	do. ..	1	0	29
15B	Do. ..	do. ..	do. ..	0	3	20
27	Maragahakele ..	Crown do. ..	do. ..	0	2	17
39A	Ihataccare ..	Crown, applied for by Seneviratna Malhamige Banda, Fiscal's peon, and Seneviratna Malhamige Punchi Banda, both of Maradankadawala	Forest ..	1	2	0
39B	Do. ..	do. ..	do. ..	1	0	30
39C	Wanelagavaroda ..	Crown, applied for by Seneviratna Punchi Banda, ex Arachchi of Puddukkulama	do. ..	0	3	34
39D	Do. ..	do. ..	do. ..	0	2	12
39E	Do. ..	do. ..	do. ..	0	0	20
39F	Do. ..	do. ..	do. ..	0	1	8
39G	Do. ..	do. ..	do. ..	0	0	9
39H	Watuaccaregavakele ..	Crown, applied for by Bandirala Vel-Vidanage Appuhamy of Maradankadawala	do. ..	0	0	34
39I	Do. ..	do. ..	do. ..	0	3	12
53A	Muggappalliyekete ..	Crown, applied for by Seneviratna Malhamige Banda, Fiscal's peon, of Maradankadawala	do. ..	12	1	37
66B	Do. ..	do. ..	do. ..	5	3	20
2A	Mankulame-accare ..	Crown, applied for by Malhamige Wannihamy and Sinnatege Kawrala, both of Nochchikulama	Chena ..	2	0	11
2B	Do. ..	Crown, applied for by Seneviratna Malhamige Banda, Fiscal's peon, of Maradankadawala	do. ..	4	2	32
9A	Bogahalanda ..	Crown, applied for by Seneviratna Banda, Vel-Vidane, Kadiratege Banda, and Bandiralage Wannihamy, all of Maradankadawala	Low jungle ..	7	0	30
9B	Helambagahalanda ..	Crown, applied for by Appuralage Menikrala of Maradankadawala and Kapuralage Appuhamy of Nochchikulama	Chena ..	2	3	27
9C	Do. ..	Crown, applied for by Bandirala Vel-Vidanage Appuhamy of Maradankadawala	do. ..	1	2	38
9E	Dedugahakele ..	Crown, applied for by Seneviratna Punchirala and Seneviratna Malhamy, both of Maradankadawala	do. ..	0	2	3
11A	Mailagahahena ..	Crown, applied for by Sellatege Mudalihamy of Karadikulama	do. ..	2	0	6
11B	Helambagahalanda ..	Crown, applied for by Bandirala Vel-Vidanage Appuhamy of Maradankadawala	do. ..	3	0	19

Upset price at Rs. 16 to Rs. 50 per acre. Further information regarding these lands can be obtained from the Land Settlement Officer, and plans of them from the Surveyor-General.

Colonial Secretary's Office,
Colombo, April 27, 1921.

GRAEME THOMSON,
Colonial Secretary.

No. 5,970, S. O.—On Tuesday, June 14, 1921, at 12 noon, the Land Settlement Officer will put up for sale or settlement, at Tammannewa Camp, the under-mentioned portions of Crown land, on the terms authorized by Government. Fifteen allotments of land situated in the Elwe tulana of the Kanadara korale of the Nuwaragam palata division of the Nuwarakalawiya district of the North-Central Province.

Block survey preliminary plan 789.—Ellewe.

Lot.	Name of Land.	Name of Claimant.	Description.	Extent.		
				A.	R.	P.
6	Akkarawela	Crown, encroached by Kapuralage Ukkurala Mohottala	Paddy	0	3	5
8	Do.	do.	do.	1	2	18
10	Do.	Ditto by Kapuralage Velate Mohottala	Jungle	0	2	26
11	Nirawiyalanda	Crown, applied for by ditto	Chena	1	0	30
43	Elapatgama-akkarawela	Crown, encroached by Sinna Panikkiyage Mudiya, Kapuwa Gammehege Kadira, and Kapuwa Panikkiyage Kiri Hapuwa	Paddy	0	2	18
44	Do.	Crown, encroached by Baiyege Ganita, Velage Kalu, Sudda Vel-Panikkiya, Punchage Sudda, Wiridu Panikkiya, Siri-yage Pinie, Kaluwage Kiri, Ka wage Kalu, Puncha Vel-Panikkiya, Dingiriyage Gammehe and others	do.	1	3	5
77	Kiulewela-akkare	Crown, encroached by Appurala Gamaralage Malhamy Mohottala	do.	0	3	28
81	Diganelakella	Crown, encroached by Kapuralage Appuhamy of Paluwewa	Coconut	0	1	17
86	Akkarawela	Crown, encroached by Punchirala Mohottalage Appuhamy and Kapuralage Velate Mohottala	Jungle	0	1	7
99	Do.	Crown, encroached by Kapuralage Velate Mohottala Vel-Vidane and Wannihamy Wew-Lekama, Wannihamy Appuhamy	Paddy	0	0	22
100	Do.	do.	do.	0	0	36
106	Daha-atewelawedibima	Crown, encroached by Ukkurala Mohottala, Kapurala Vel-Vidanege Ranhamy, Appuralage Malhamy Mohottala and others	do.	1	0	11
117	Mahaela-ddarakele	Ditto Punchiralage Kapurala	Chena	0	3	4
119	Akkarawela	Ditto by Mohottalage Keerala	Paddy	0	1	23
150	Koloplande	Crown, applied for by Kadiratage Appuhamy Vel-Vidane and Kapurala Vel-Vidanege Kadirate	Jungle	2	0	5

Upset price at Rs. 16 to Rs. 50 per acre. Further information regarding these lands can be obtained from the Land Settlement Officer, and plans of them from the Surveyor-General.

Colonial Secretary's Office,
Colombo, April 27, 1921.

GRAEME THOMSON,
Colonial Secretary.

No. 5,971, S. O.—On Friday, June 17, 1921, at 12 noon, the Land Settlement Officer will put up for sale or settlement, at Tammannewa Camp, the under-mentioned portions of Crown land, on the terms authorized by Government. Seventeen allotments of land situated in the Elimada tulana of the Kanadara korale of the Nuwaragam palata division of the Nuwarakalawiya district of the North-Central Province.

Block survey preliminary plan 785.—Nochchikulama.

Lot.	Name of Land.	Name of Claimant.	Description.	Extent.		
				A.	R.	P.
7A	Mahanochchikulamakele	Crown, applied for by Punchiralage Menikrala of Puddukulama	Low jungle	0	3	31
9A	Do.	Crown, applied for by Malhamige Punchirala of Nochchikulama	Forest	1	0	11
28A	Godakiralagahakele	Crown, applied for by Manikralage Malhamy of Nochchikulama	Chena	0	3	39
28B	Do.	Crown, applied for by Kandatage Wannihamy and Menikralage Malhamy, both of Nochchikulama and Malhamige Banda of Kahapatwilagama	do.	2	3	39
29	Mukalana	Crown, applied for by Malhamy Korlage Appuhamy Arachchi and Punchiralage Menikrala	Forest	2	3	0
32A	Koviladekele	Crown, applied for by Malhamige Punchirala of Nochchikulama	Chena	1	0	0
44A	Panalagahahena	Crown, and Ambatarage Wannihamy, Kandatage Appuhamy, Malhamige Punchirala, Malhamige Wannihamy, Kandatage Kadirate, Appuhamige Punchi Banda, Gamaralage Kapurala, Kiringe, wife of late Tikiri Banda, Kappuralage Kandappa, Kappuralage Appuhamy, Kappuralage Naiderala, and Sinnatage Kadirate, all of Nochchikulama	do.	4	1	17
44B	Do.	Crown (1) Kandatage Wannihamy, (2) Malhamige Banda, both of Nochchikulama	do.	2	1	29
44C	Do.	Crown, applied for by Seneviratna Malhamy Vel-Vidane and Kandatage Wannihamy, both of Nochchikulama	do.	2	3	37
44D	Meegahakele	Crown, applied for by Seneviratna Kapuralage Udayare, Appuhamige Kiri Banda, Tillekeratna Kapuralage Naidurala, and Kapurhamige Banda, all of Nochchikulama	do.	6	3	12
51B	Pinpatalanda	Crown, applied for by Kapuralage Kandappu, Vel-Vidane of Mahanochchikulama	do.	1	0	3
51C	Do.	Crown, applied for by Tikiriappu Vel-Vidanage Wannihamy of Nochchikulama	do.	1	0	13
51D	Do.	Crown, applied for by Appuhamige Malhamy of Kahapatwilagama	do.	1	0	10
51E	Do.	Crown, applied for by Kapuralage Malhamy, ex Town Arachchi, Kapuralage Udayare, Kandatage Appuhamy, Kandatage Kadirate, all of Nochchikulama	do.	2	0	10

Lot.	Name of Land.	Name of Claimant.	Description.	Extent.		
				A.	R.	P.
51f	Wewakandahena	Crown and Kandata Vel-Vidanage Kiri Banda of Nochchikulama	Chena	1	3	32
51g	Do.	Crown and Kavurala Upasakaralage Nanhamy, ex Vel-Vidane of Nochchikulama, and Kapuralage Mudalihamy, ex Town Arachchi, and Kandatage Appuhamy, all of Nochchikulama	do.	2	0	37
51h	Do.	Crown	do.	0	1	2

Upset price at Rs. 16 to Rs. 50 per acre. Further information regarding these lands can be obtained from the Land Settlement Officer, and plans of them from the Surveyor-General.

Colonial Secretary's Office,
Colombo, April 27, 1921.

GRAEME THOMSON,
Colonial Secretary.

No. 5,972, S. O.—On Tuesday, June 14, 1921, at 12 noon, the Land Settlement Officer will put up for sale or settlement, at Tammanewa Camp, the under-mentioned portions of Crown land, on the terms authorized by Government. Seventeen allotments of land situated in the Kandu tulana of the Kanadara korale of the Nuwaragam palata division of the Nuwarakalawiya district of the North-Central Province.

Block survey preliminary plan 781.—Welaregama.

Lot.	Name of Land.	Name of Claimant.	Description.	Extent.		
				A.	R.	P.
3	Karuwalagaswewawelkatuwa	Crown	Chena	68	3	24
6A	Welkatuwahena	Crown, applied for by Kiriyaheyage Kapuwa of Wellaragama	do.	8	2	20
6B	Wewedigiliyeindikatuwawatta	Crown, claimed by Punchawelpedige Lapaya and 32 others	Coconut	2	2	1
6C	Do.	Crown, claimed by Appuwage Naidu	do.	0	1	34
6D	Do.	Ditto by Kiriyaheyage Kapuwa	do.	0	2	13
6E	Do.	Ditto by Kapuwage Puncheda	do.	0	1	15
6F	Do.	Ditto by Balayage Dingiriya and Welahenaya Kanda	do.	0	1	34
6G	Do.	Ditto by Baiyage Kaluwa	do.	0	0	19
6H	Do.	Ditto by Minage Lapaya	do.	0	0	36
6I	Do.	Ditto by Punchahenayage Kapuwa	do.	0	0	36
6J	Do.	Ditto by Punchawelpediyage Lapaya	do.	0	1	17
6K	Do.	Ditto by Rankirahenayage Gomara Gammaha	do.	0	1	34
6L	Do.	Ditto by Walahenayage Nila	do.	0	0	33
6M	Do.	Ditto by Rankirahenayage Seemba Upasaka	do.	0	1	1
6N	Do.	Ditto by Kadirahenayage Ukku, S. Tikiri, and S. Kasie	do.	0	2	8
6O	Do.	Ditto by Sinnawelpediyage Pina	do.	0	1	38
21A	Welkatuwehena	Crown, applied for by Kiriyaheyage Kapawa of Wellaragama	Chena	6	2	37

Upset price at Rs. 16 to Rs. 50 per acre. Further information regarding these lands can be obtained from the Land Settlement Officer, and plans of them from the Surveyor-General.

Colonial Secretary's Office,
Colombo, April 27, 1921.

GRAEME THOMSON,
Colonial Secretary.

LAND ACQUISITION NOTICES.

HAVING been duly directed by the Governor, with the advice of the Executive Council, acting under the provisions of "The Land Acquisition Ordinance of 1876," section 6, to take order for the acquisition of the following lands, required for a public purpose, namely, for a metal quarry, &c., on 1st mile Nawalapitiya-Hatton road, to wit:—

Lot.	Name of Land.	Description.	Name of Claimant.	Extent.		
				A.	R.	P.
Preliminary plan 7,117. Villages—Penituduwa and Nawalapitiya.						
1	Handungalapatana	Patana	Mrs. P. R. de Soysa	0	0	20.22
2	Handungalawatta	Tea, &c.	do.	0	3	24.31
3	Do.	do.	Rev. D. H. M. Lima on behalf of the Roman Catholic Church	0	0	9.27
4	Do.	do.	do.	0	0	0.19
5	Do.	do.	do.	0	0	2.37
6	Dewalagommanawatta alias Bridgend estate	Rubber, &c.	The Nawalapitiya Building Syndicate	0	0	12.19

I hereby give public notice, as required by section 7, that the Government proposes to take possession of the lands. All persons interested in the aforesaid lands are hereby required to appear personally or by agent before me at the Local Board Office, Nawalapitiya, on May 24, 1921, at 2 P.M., and to state the nature of their respective interests in the lands, and the amount and particulars of their claims to compensation for such interests.

Kandy Kachcheri,
April 29, 1921.

W. L. KINDERSLEY,
Government Agent.

HAVING been duly directed by the Governor, with the advice of the Executive Council, acting under the provisions of "The Land Acquisition Ordinance of 1876," section 6, to take order for the acquisition of the following lands, required for a public purpose, namely, for clerks' quarters, lines, and a powder magazine at Norwood, to wit:—

Lot.	Name of Land.	Description	Name of Claimant.	Extent.		
				A.	R.	P.
1	New Valley Estate	Grass and scrub	Heirs of C. Tatham and J. Quayle	0	0	3.4
2	Do.	Clerks' quarters, &c.	do.	0	0	29.9
3	Do.	Tea, powder magazine, &c.	do.	0	0	30.9

I hereby give public notice, as required by section 7, that the Government proposes to take possession of the lands. All persons interested in the aforesaid lands are hereby required to appear personally or by agent before me at the Local Board Office, Hatton, on May 23, 1921, at 2 P.M., and to state the nature of their respective interests in the lands, and the amount and particulars of their claims to compensation for such interests.

Kandy Kachcheri,
April 29, 1921.

W. L. KINDERSLEY,
Government Agent.

HAVING been duly directed by the Governor, with the advice of the Executive Council, acting under the provisions of "The Land Acquisition Ordinance of 1876," section 6, to take order for the acquisition of the following lands, required for a public purpose, namely, for the extension of the Government school garden at Eravur, to wit:—

Lot.	Name of Land.	Description.	Name of Claimant.	Extent.		
				A.	R.	P.
1	Kanduvalavu	Native garden	(1) Konamalai Kalikutti, (2) Kanapathiar Valliamme, (3) Konamalai Kannamma, (4) Kalikutti Sinnatamby, (5) Police Vidane Anandar Sedu Pillai, (6) Sinnatamby Supramaniam, (7) Sinnatamby Kunkuma Pillai, (8) Sinnatamby Tangamuttu, and (9) Kanapathipillai Chellathurai	0	0	28.4
2	—	Old path and reservation	Crown	0	0	2
3	Panaiadivalavu	Native garden	(1) Aliar Samsi Lebbe, (2) Kanapathi Kandan, and (3) Ena Asiya Umma	0	0	32.2

I hereby give public notice, as required by section 7, that the Government proposes to take possession of the lands. All persons interested in the aforesaid lands are hereby required to appear personally or by agent before me at Chenkalladi resthouse on May 24, 1921, at 9 A.M., and to state the nature of their respective interests in the lands, and the amount and particulars of their claims to compensation for such interests.

Batticaloa Kachcheri,
April 18, 1921.

C. V. BRAYNE,
Government Agent.