

Ceylon Government Gazette.

Published by Authority.

No. 7,173 — FRIDAY, MAY 6, 1921.

Part III.—Lands.

Separate paging is given to each Part in order that it may be filed separately.

	PAGE		PAGE		PAGE
Land Settlement Notices :—		Land Sales by the Government Agents :—		Land Sales by the Settlement Officer :—	
Preliminary Notices ..	663	North-Western Province ..	688	Northern Province ..	—
Final Orders ..	675	North-Central Province ..	689	Eastern Province ..	—
Land Sales by the Government Agents :—		Province of Uva ..	—	North-Western Province ..	690
Western Province ..	682	Province of Sabaragamuwa ..	690	North-Central Province ..	697
Central Province ..	682	Land Sales by the Settlement Officer :—		Province of Uva ..	—
Southern Province ..	683	Western Province ..	—	Province of Sabaragamuwa ..	—
Northern Province ..	—	Central Province ..	—	Land Acquisition Notices ..	697
Eastern Province ..	—	Southern Province ..	—	Land Resumption Notices ..	—

PRELIMINARY NOTICES.

Matale Notice No. 7,855.

Notice under "The Waste Lands Ordinances of 1897, 1899, 1900, and 1903."

TAKE notice that unless within three months from May 6, 1921, the persons, if any, who claim any interest in the lands hereinafter mentioned or in any one or more of such lands or to some interest therein make claim in person or in writing to the said lands or any of them or to some interest therein to M. T. Archibald, Esq., Special Officer appointed under section 28 of "The Waste Lands Ordinances of 1897, 1899, 1900, and 1903," at his office at Colombo :

Such Special Officer, in pursuance of the powers vested in him by the said Ordinances, will declare by writing under his hand that the said lands, or such of them as to which no claim has been made, are the property of the Crown.

M. T. ARCHIBALD,
Special Officer.

NOTE.—A claim to a right of way over the said lands or any of them is a claim to an interest in the land or lands.

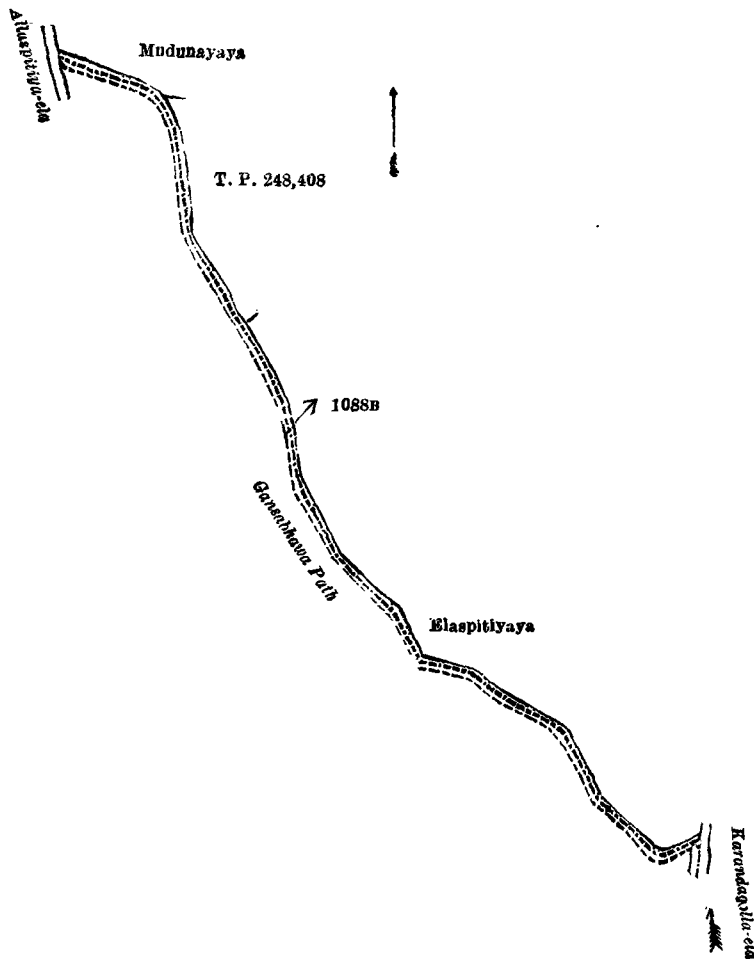
Description of the Lands referred to.

The following lots situated in the village of Kumbaloluwa, in the Pallesiya pattu of the Matale East division of the Matale District, in the Central Province, as described in the annexed diagrams :—

I.—Preliminary plan 6,278.

Lot.	Name of Land.	Extent, A. R. P.
108E B	Elaspitiyaya (reservation for Gansabhawa path)	0 0 36

and bounded as follows: on the north by Mudunayaya sold by the Crown (T. P. 248,408), Elaspitiyaya sold by the Crown; on the east by Elaspitiyaya sold by the Crown, the Karandagolla-ela; on the south by the Gansabhawa path; on the west by the Gansabhawa path, the Allaspitiya-ela.



Surveyor-General's Office,
Colombo, November 10, 1920.

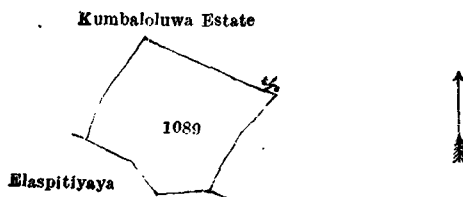
Scale of 4 Chains to an Inch.

G. K. THORNHILL
for Surveyor-General.

Pl.—Preliminary plan 6,278.

Lot.	Name of Land.	Extent, A. R. P.
1089	Katupotaroda	0 2 36

and bounded as follows : on the north and east by Kumbaloluwa estate sold by the Crown ; on the south by Elaspitiyaya sold by the Crown ; on the west by Kumbaloluwa estate sold by the Crown.



Surveyor-General's Office,
Colombo, November 10, 1920.

Scale of 4 Chains to an Inch.

G. K. THORNHILL,
for Surveyor-General.

Matale S. O. 13—1921.

Matale Notice No. 7,856.

Notice under "The Waste Lands Ordinances of 1897, 1899, 1900, and 1903."

TAKE notice that unless within three months from May 6, 1921, the persons, if any, who claim any interest in the lands hereinafter mentioned or in any one or more of such lands or to some interest therein make claim in person or in writing to the said lands or any of them or to some interest therein to M. T. Archibald, Esq., Special Officer appointed under section 28 of "The Waste Lands Ordinances of 1897, 1899, 1900, and 1903," at his office at Colombo :

Such Special Officer, in pursuance of the powers vested in him by the said Ordinances, will declare by writing under his hand that the said lands, or such of them as to which no claim has been made, are the property of the Crown.

M. T. ARCHIBALD,
Special Officer.

NOTE.—A claim to a right of way over the said lands or any of them is a claim to an interest in the land or lands.

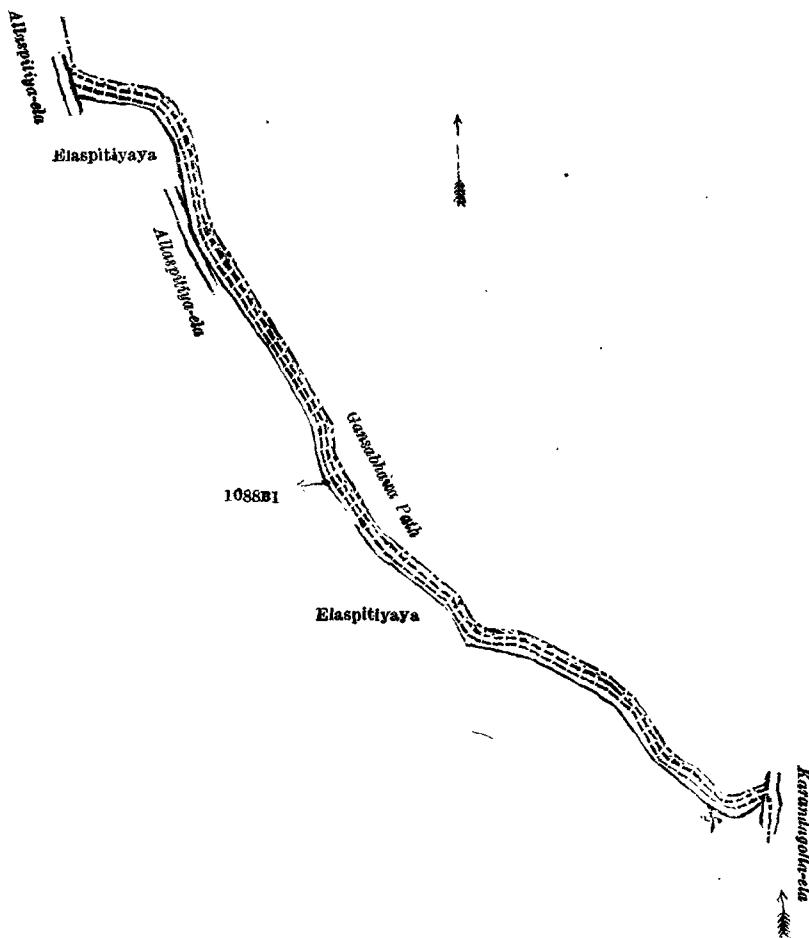
Description of the Lands referred to.

The following lots situated in the village of Imbulgolla, in the Pallesiya pattu of the Matale East division of the Matale District, in the Central Province, as described in the annexed diagrams :—

I.—Preliminary plan 6,278.

Lot.	Name of Land.	Extent, A. R. P.
1088B1	Elaspitiyaya (reservation for Gansabhawa path)	0 0 34

and bounded as follows : on the north by the Gansabhawa path ; on the east by the Gansabhawa path, the Karandagolla-ela ; on the south by Elaspitiyaya sold by the Crown ; on the west by the Elaspitiyaya sold by the Crown, the Elaspitiyaya-ela, Elaspitiya sold by the Crown, the Allaspitiya-ela.



Surveyor-General's Office,
Colombo, November 10, 1920,

Scale of 4 Chains to an Inch.

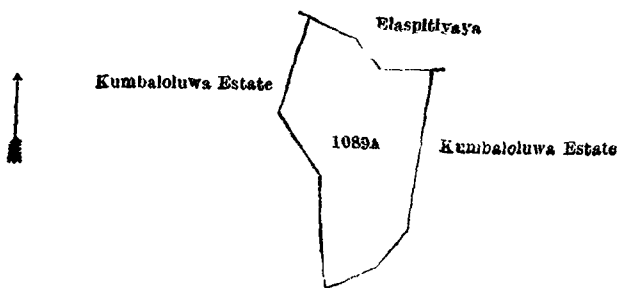
G. K. THORNHILL,
for Surveyor-General.

II.—Preliminary plan 6,278.

Lot.	Name of Land.	Extent, A. R. P.
1089A	Katupotaroda	1 0 12

Extent, A. R. P.
1 0 12

and bounded as follows : on the north by Elaspitiyaya sold by the Crown ; on the east, south, and west by Kumbaloluwa estate sold by the Crown.



Surveyor-General's Office,
Colombo, November 10, 1920.

Scale of 4 Chains to an Inch.

G. K. THORNHILL,
for Surveyor-General.

Matale S. O. 14—1921.

Matale Notice No. 7,857.

Notice under "The Waste Lands Ordinances of 1897, 1899, 1900, and 1903."

TAKE notice that unless within three months from May 6, 1921, the persons, if any, who claim any interest in the lands hereinafter mentioned or in any one or more of such lands or to some interest therein make claim in person or in writing to the said lands or any of them or to some interest therein to M. T. Archibald, Esq., Special Officer appointed under section 23 of "The Waste Lands Ordinances of 1897, 1899, 1900, and 1903," at his office at Colombo :

Such Special Officer, in pursuance of the powers vested in him by the said Ordinances, will declare by writing under his hand that the said lands, or such of them as to which no claim has been made, are the property of the Crown.

M. T. ARCHIBALD,
Special Officer.

NOTE.—A claim to a right of way over the said lands or any of them is a claim to an interest in the land or lands.

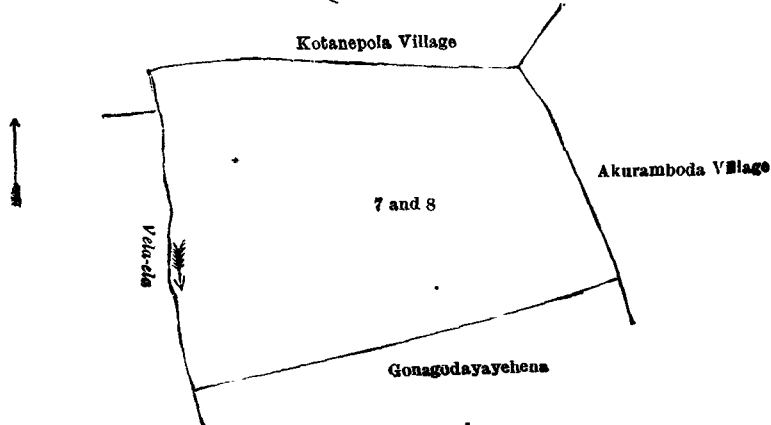
Description of the Lands referred to.

The following lots situated in the village of Yamanmulla, in the Udugoda Udasiya pattu of the Matale North division of the Matale District, in the Central Province, as described in the annexed diagram:—

Block survey preliminary plan 39.

Lot.	Name of Land.	Extent, A. R. P.
7 ..	Gonagoddayayehena ..	2 3 24
8 ..	Do. ..	2 0 28
		5 0 12

and bounded as follows: on the north by the village limit of Kotanepola; on the east by the village limit of Akuramboda; on the south by Gonagoddayayehena sold by the Crown; on the west by the Vela-Hela, the village limit of Kotanepola.



Surveyor-General's Office,
Colombo, December 16, 1920.

Scale of 4 Chains to an Inch.

G. K. THORNHILL,
for Surveyor-General.

Matale S. O. 15—1921.

Matale Notice No. 7,858.

Notice under "The Waste Lands Ordinances of 1897, 1899, 1900, and 1903."

TAKE notice that unless within three months from May 6, 1921, the persons, if any, who claim any interest in the lands hereinafter mentioned or in any one or more of such lands or to some interest therein make claim in person or in writing to the said lands or any of them or to some interest therein to M. T. Archibald, Esq., Special Officer appointed under section 28 of "The Waste Lands Ordinances of 1897, 1899, 1900, and 1903," at his office at Colombo:

Such Special Officer, in pursuance of the powers vested in him by the said Ordinances, will declare by writing under his hand that the said lands, or such of them as to which no claim has been made, are the property of the Crown.

M. T. ARCHIBALD,
Special Officer.

NOTE.—A claim to a right of way over the said lands or any of them is a claim to an interest in the land or lands.

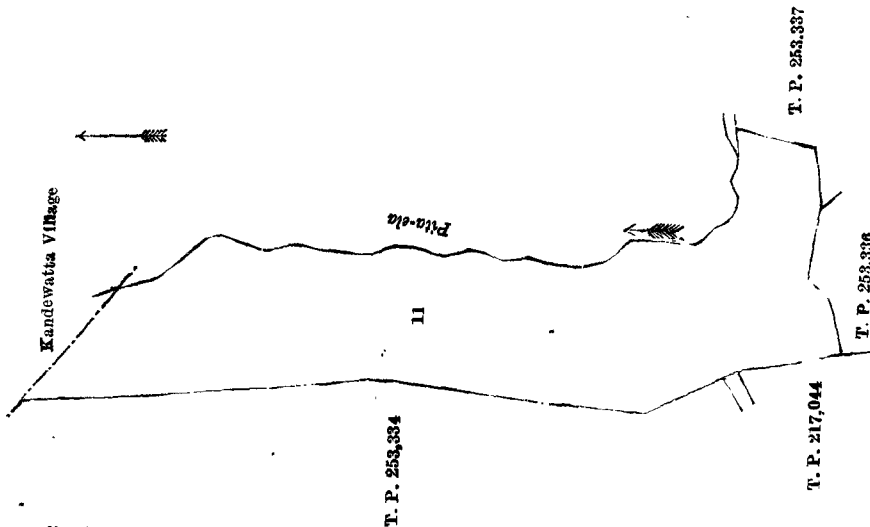
Description of the Lands referred to.

The following lots situated in the village of Dewaramulla, in the Udugoda Udasiya pattu of the Matale North division of the Matale District, in the Central Province, as described in the annexed diagrams:—

I.—Block survey preliminary plan 46.

Lot.	Name of Land.	Extent, A. R. P.
11 ..	Hapugahaelahena ..	4 3 20

and bounded as follows: on the north by the village limit of Kandewatta; on the east by the Pita-ela (T. P. 253,337); on the south by T. Ps. 253,337 and 253,336; on the west by T. P. 217,044, Hapugahaelahena belonging to the Crown (T. P. 253,334).



Surveyor-General's Office,
Colombo, December 21, 1920.

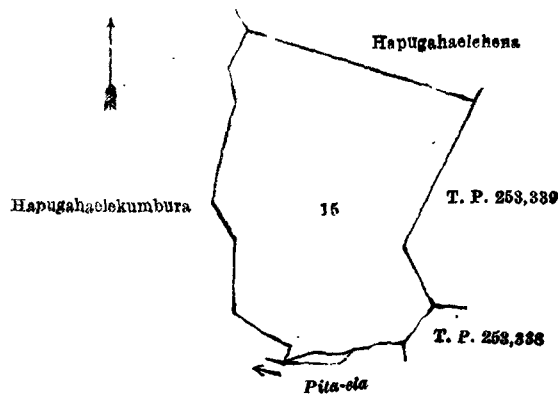
Scale of 4 Chains to an Inch.

G. K. THORNHILL,
for Surveyor-General.

II.—Block survey preliminary plan 46.

Lot.	Name of Land.	Extent, A. R. P.
15	Hapugahaelehena	2 2 7

and bounded as follows : on the north by Hapugahaelehena sold by the Crown ; on the east by T. P.s 253,339 and 253,338 ; on the south by the Pita-ela ; on the west by Hapugahaelekumbura claimed by Pana Mana Mohamadu Meera Saibo.



Surveyor-General's Office,
Colombo, December 21, 1920.

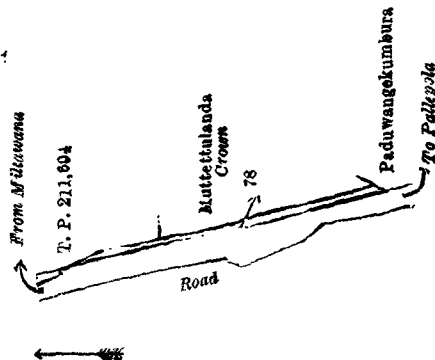
Scale of 4 Chains to an Inch.

G. K. THORNHILL,
for Surveyor-General.

III.—Block survey preliminary plan 46.

Lot.	Name of Land.	Extent, A. R. P.
78	Muttettulanda (reservation for road)	0 0 18

and bounded as follows : on the north by T. P. 211,604 ; on the east by Muttettulanda belonging to the Crown ; on the south by Paduwangekumbura claimed by Lindagawagedera Boda and others ; on the west by the road from Pallepola to Millawana.



Surveyor-General's Office,
Colombo, December 21, 1920.

Scale of 4 Chains to an Inch.

G. K. THORNHILL,
for Surveyor-General.

IV.—Block survey preliminary plan 46.

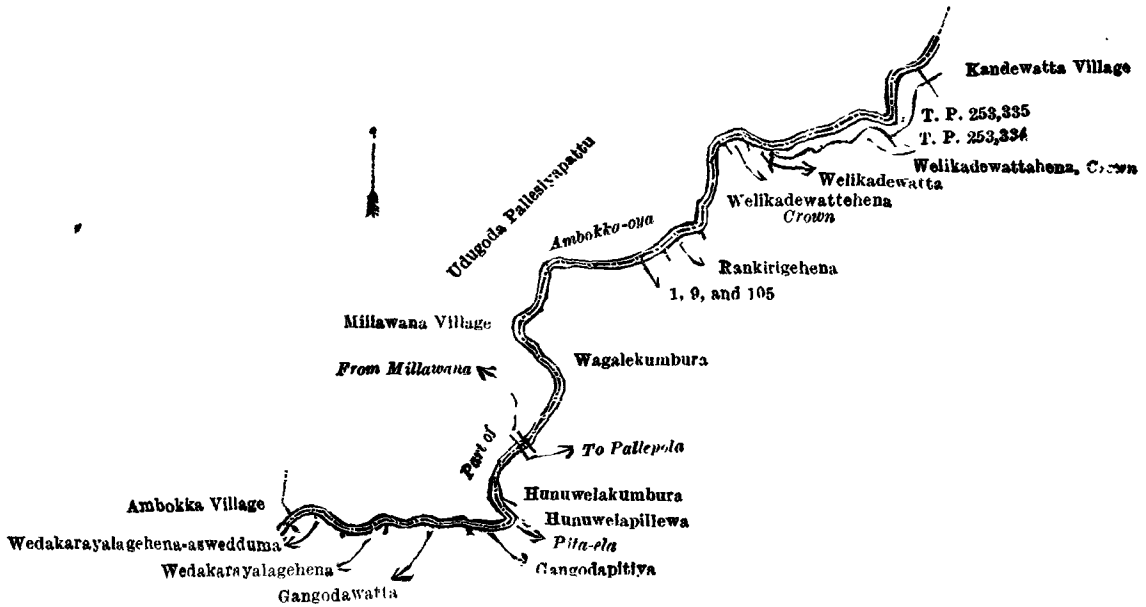
Lot.	Name of Land.	Extent, A. R. P.
1	Ambokk-oya (part of)	1 2 5
9	Aligemuduna <i>alias</i> Kolongastenne (reservation for oya)	1 2 10
105	Ambokka-oya (part of)	0 0 2
		3 0 17

and bounded as follows : on the north by part of Ambokka-oya (the boundary of the Udugoda Pallesiya pattu), the village limit of Kandewatta ; on the east by T. Ps. 253,335, 253,334, Welikadewattehena belonging to the Crown, Welikadewatta claimed by Waduragodayalagedera Ran Kiri, Welikadewattehena belonging to the Crown, Ran Kirigehena sold by the Crown, Wagalekumbura claimed by Badalgedera Abaran Appu, Hunuwelakumbura claimed by Minipitiyagedera Punchirala and others, Hunuwelapillewa claimed by Meepitiyagedera Mudiyanse, the Pita-ela ; on the south by Gangodapitiya claimed by Dissanayakagedera Appuhami and others, Gangodawatta claimed by ditto, Wedakarayalagehena claimed by Badalgedera Ranhamy Nachchire, Wedakarayalagehena-aswedduma claimed by ditto ; on the west by the village limit of Ambokka, part of Ambokka-oya (the boundary of the Udugoda Pallesiya pattu).

[For Diagram see page 668.]

V.—Block survey preliminary plan 46.

Lot.	Name of Land.	Extent, A. R. P.
39	Welikandemukalana	31 2 35
91	Walakadayayahena	2 2 15
		34 1 10

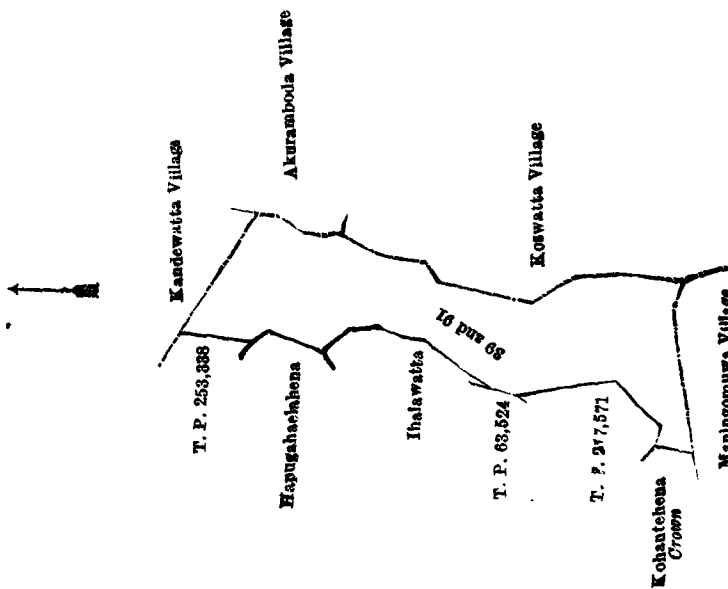


Surveyor-General's Office,
Colombo, Octobes 23, 1920.

Scale of 16 Chains to an Inch.

G. K. THORNHILL,
for Surveyor-General.

and bounded as follows : on the north by the village limit of Kandewatta ; on the east by the village limit of Akuramboda, the village limit of Koswatta ; on the south by the village limit of Maningomuwa ; on the west by Kohantehena belonging to the Crown, T. Ps. 217,571, 63,524, Ihalawatta claimed by Pana Muna Mohamadu Meera Saibo, Hapugahaelahena claimed by ditto, T. P. 253,338.



Surveyor-General's Office,
Colombo, October 23, 1920.

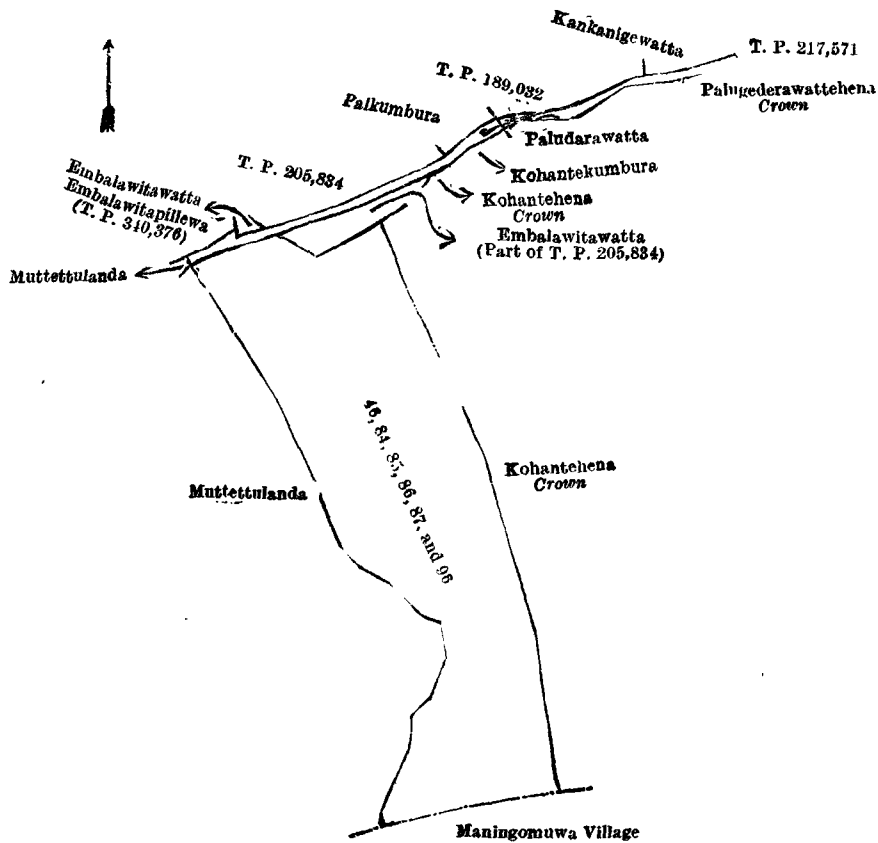
Scale of 16 Chains to an Inch.

G. K. THORNHILL,
for Surveyor-General.

VI.—Block survey preliminary plan 46.

Lot.	Name of Land.	Extent, A. R. P.	Lot.	Name of Land.	Extent, A. R. P.
46 ..	Road ..	0 0 12	86 ..	Road ..	0 0 5
84 ..	Do. ..	0 0 8	87 ..	Do. ..	0 0 15
85 ..	Galweteheha (to be reserved for cemetery) ..	1 0 12	96 ..	Galweteheha ..	2 3 13
				4 0 25	

and bounded as follows : on the north by Embalawitapillewa sold by the Crown (T. P. 340,376), Embalawitawatta claimed by Maduragoddayalagegedera Somaliya and others, T. P. 205,834, Palkumbura claimed by Dissanaikegedera Appuhami (T. P. 189,032), Kankanigewatta claimed by Pana Muna Mohamadu Meera Saibo ; on the east by T. P. 21,751 Palugederawattehena belonging to the Crown, Paludarawatta claimed by Maduragoddayalagegedera Somaliya and another, Kohantekumbura claimed by Maduragoddayalagegedera Pusumba and others, Kohantehena belonging to the Crown, Embalawitawatta (part of T. P. 205,834), Kohantehena belonging to the Crown ; on the south by the village limit of Maningomuwa ; on the west by Muttettulanda claimed by Pana Muna Mohamadu Meera Saibo.



Surveyor-General's Office,
Colombo, October 23, 1920.

Scale of 4 Chains to an Inch.

G. K. THORNHILL,
for Surveyor-General.

VII.—Block survey preliminary plan 46.

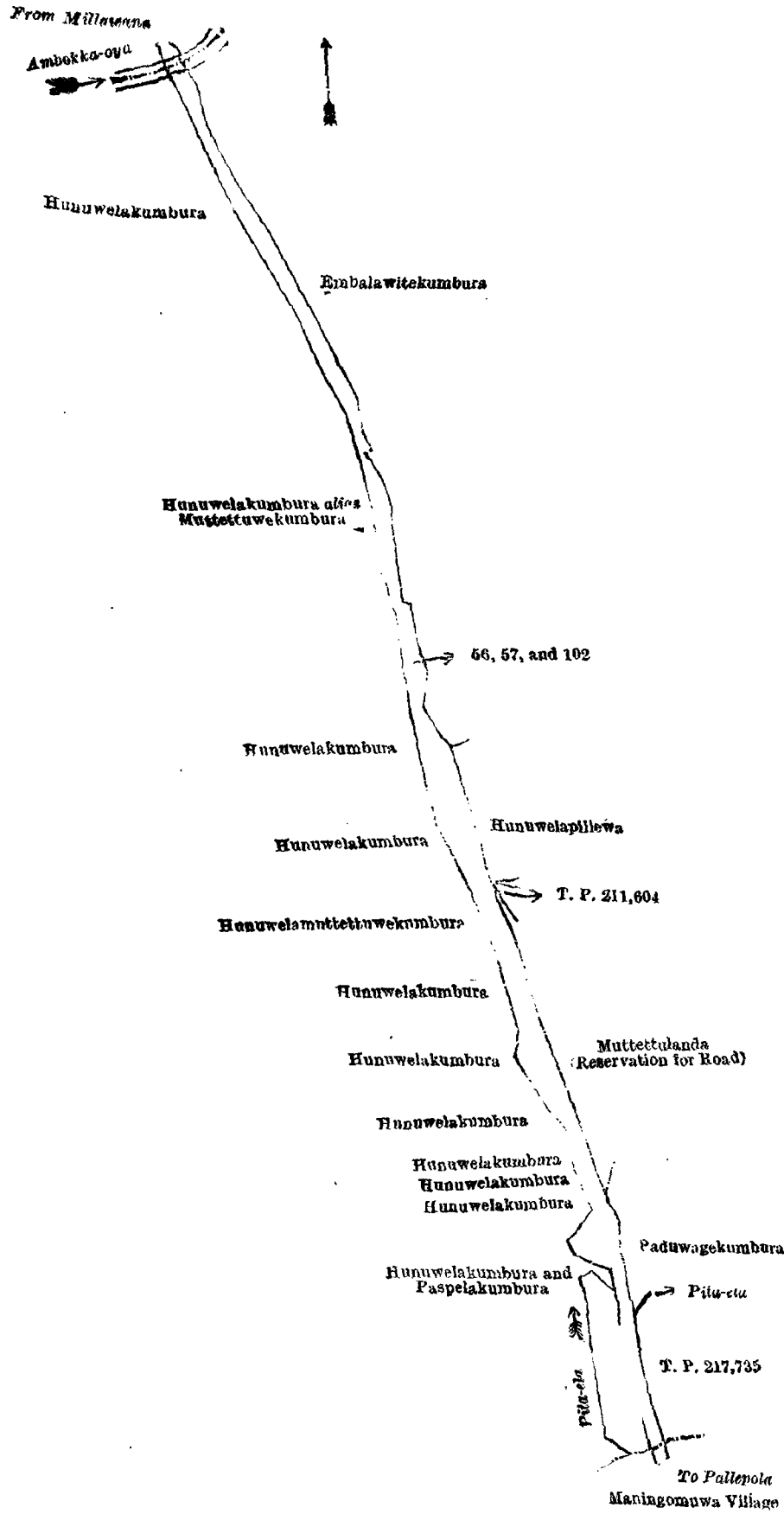
Lot.	Name of Land.	Extent, A. R. P.
56 ..	Hunuwelapillewa (reservation for road)	0 0 18
57 ..	Road	1 1 7
102 ..	Galwetakanatta (reservation for road)	0 1 4
		1 2 29

and bounded as follows : on the north by the Amboka-oya ; on the east by Embalawitekumbura claimed by Madura-godayalagegedera Pusumba and others, Hunuwelapillewa claimed by Undiyaralagegedera Appuhamy and others, Muttettulanda (reservation for road) claimed by Pana Muna Mohamad Meera Saibo, Paduwagekumbura claimed by Lindagawagedera Boda and others, T. P. 217,735 ; on the south by the village limit of Maningomuwa ; on the west by the Pita-ela, Hunuwelakumbura and Paspelakumbura claimed by Millawane Ratrangedera Ukkurula and others, Hunuwelakumbura claimed by Mipitiyegedera Dingiri Banda and others, Hunuwelakumbura claimed by Undiyaralalagegedera Ukkurula and others, Hunuwelakumbura claimed by Undiyaralalagegedera Ukku Banda, Hunuwelakumbura claimed by Undiyaralalagegedera Ukkurula and another, Hunuwelakumbura claimed by Delgahagedera Kalu Banda, Hunuwelakumbura claimed by Lindagawagedera Boda, Hunuwelamuttuwekumbura claimed by Arambegedera Tikiri Menika, Hunuwelakumbura claimed by Dissanayaka Mudiyanseage Punchi Menika, Hunuwelakumbura claimed by Dissanayaka Mudiyanseage Appuhami and others, Hunuwelakumbura *alias* Muttettuwekumbura claimed by Arambegedera Tikiri Menika, Hunuwelakumbura claimed by Mipitiyegedera Punchirala and others.

[For Diagram see page 670.]

VIII.—Block survey preliminary plan 46.

Lot.	Name of Land.	Extent, A. R. P.	Lot.	Name of Land.	Extent, A. R. P.
59 ..	Gangodapitiya (reservation for oya) ..	0 3 14	71 ..	Gallindahena ..	4 0 19
61 ..	Wedakarayagehena (do.) ..	0 2 13	72 ..	Obawelapitiya ..	0 1 9
63 ..	Do. ..	2 2 16	73 ..	Kosgahamulahena ..	3 2 2
64 ..	Hulangomuwerallagehena ..	3 0 35	74 ..	Pita-ela ..	0 0 9
65 ..	Gangodehena ..	5 1 1	75 ..	Irugaralagehena <i>alias</i> Ambagaha- mulahena ..	2 1 18
66 ..	Gangodapitiyaowita ..	1 2 25	76 ..	Pita-ela ..	0 0 3
67 ..	Pita-ela ..	0 0 24	104 ..	Pita-ela (part of) ..	0 0 3
68 ..	Bogahamulahena ..	2 1 12			35 2 45
69 ..	Kahatagahamulahena ..	5 0 28			
70 ..	Ilipath Habaralagahamulahena ..	3 1 24			

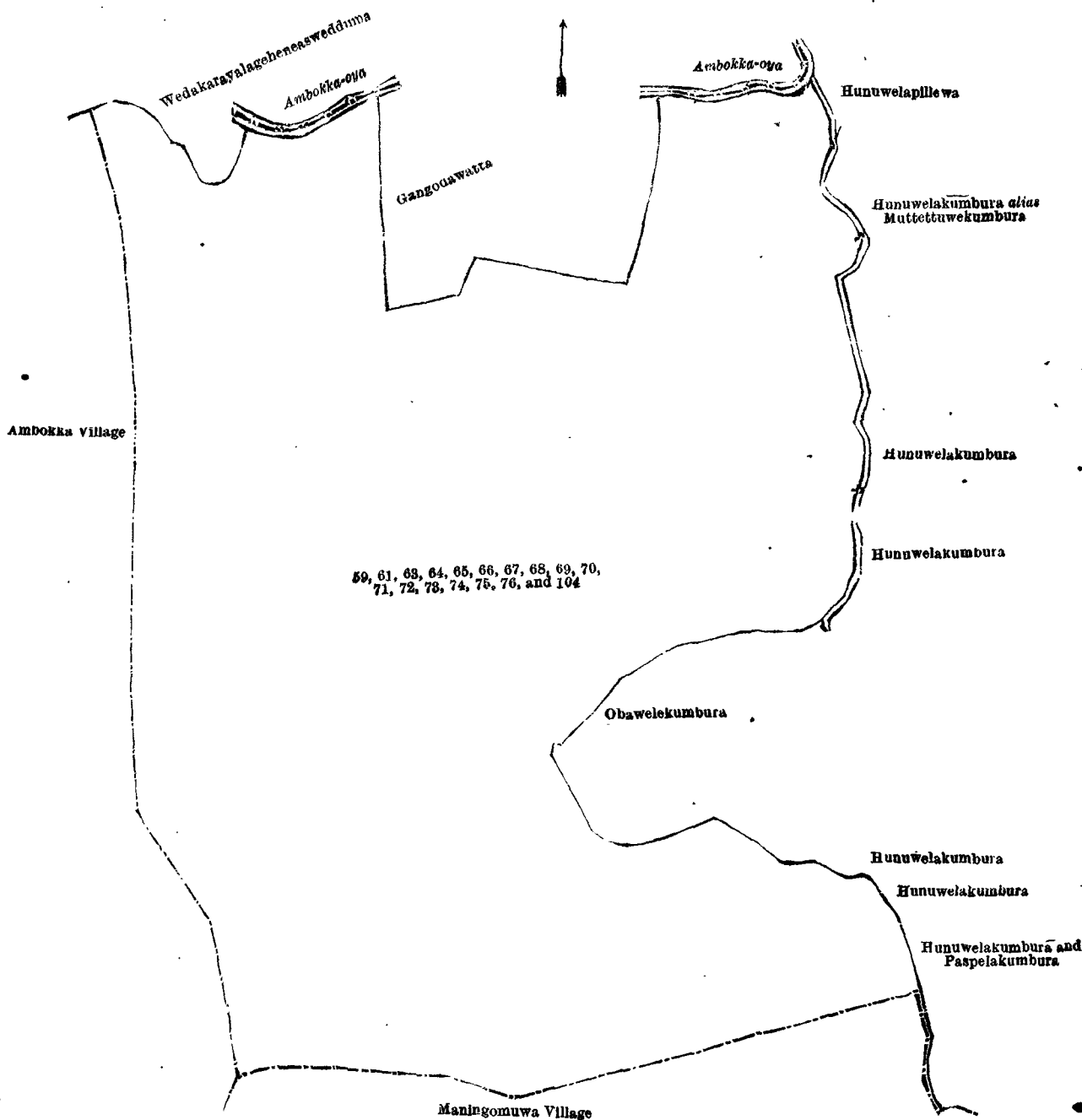


Surveyor-General's Office,
Colombo, October 23, 1920.

Scale of 4 Chains to an Inch.

G. K. THORNHILL,
for Surveyor-General.

and bounded as follows : on the north by Wedakarayalagehena-aswedduma claimed by Badalgedera Ranhami Nachchira, the Ambokka-oya, Gangodawatta claimed by Dissanayakagedera Appuhami and others, the Ambokka-oya ; on the east by Hunuwelapillewa claimed by Mipitiyegedera Mudiyanse and others, Hunuwelakumbura *alias* Muttettuwekumbura claimed by Arambegedera Tikiri Menika, Hunuwelakumbura claimed by Dissanayaka Mudiyanse Appuhami and others, Hunuwelakumbura claimed by Dissanayaka Mudiyanse Punchi Menika, Obawelakumbura claimed by Vidaneheneyalagegedera Pina Heneya of Maningomuwa, Hunuwelakumbura claimed by Undiyaralalagegedera Ukkurala and others, Hunuwelakumbura claimed by Mipitiyegedera Dingiri Banda and others, Hunuwelakumbura, Paspelakumbura claimed by Millawane Ratrangedera Ukkurala and others ; on the south by the village limit of Maningomuwa ; on the west by the village limit of Ambokka.



Surveyor-General's Office,
Colombo, October 23, 1920.

Scale of 4 Chains to an Inch.

Matale S. O. 16—1921.

G. K. THORNHILL,
for Surveyor-General.

Jaffna Notice No. 7,859.

Notice under "The Waste Lands Ordinances of 1897, 1899, 1900, and 1903."

TAKE notice that unless within three months from May 6, 1921, the persons, if any, who claim any interest in the lands hereinafter mentioned or in any one or more of such lands or to some interest therein make claim in person or in writing to the said lands or any one of them or to some interest therein to the Government Agent, Northern Province:

Such Government Agent, in pursuance of the powers in him vested by the said Ordinances, will declare by writing under his hand that the said lands, or such of them as to which no claim has been made, are the property of the Crown.

B. CONSTANTINE,
Government Agent.

NOTE.—A claim to a right of way over the said lands or any of them is a claim to an interest in the land or lands.

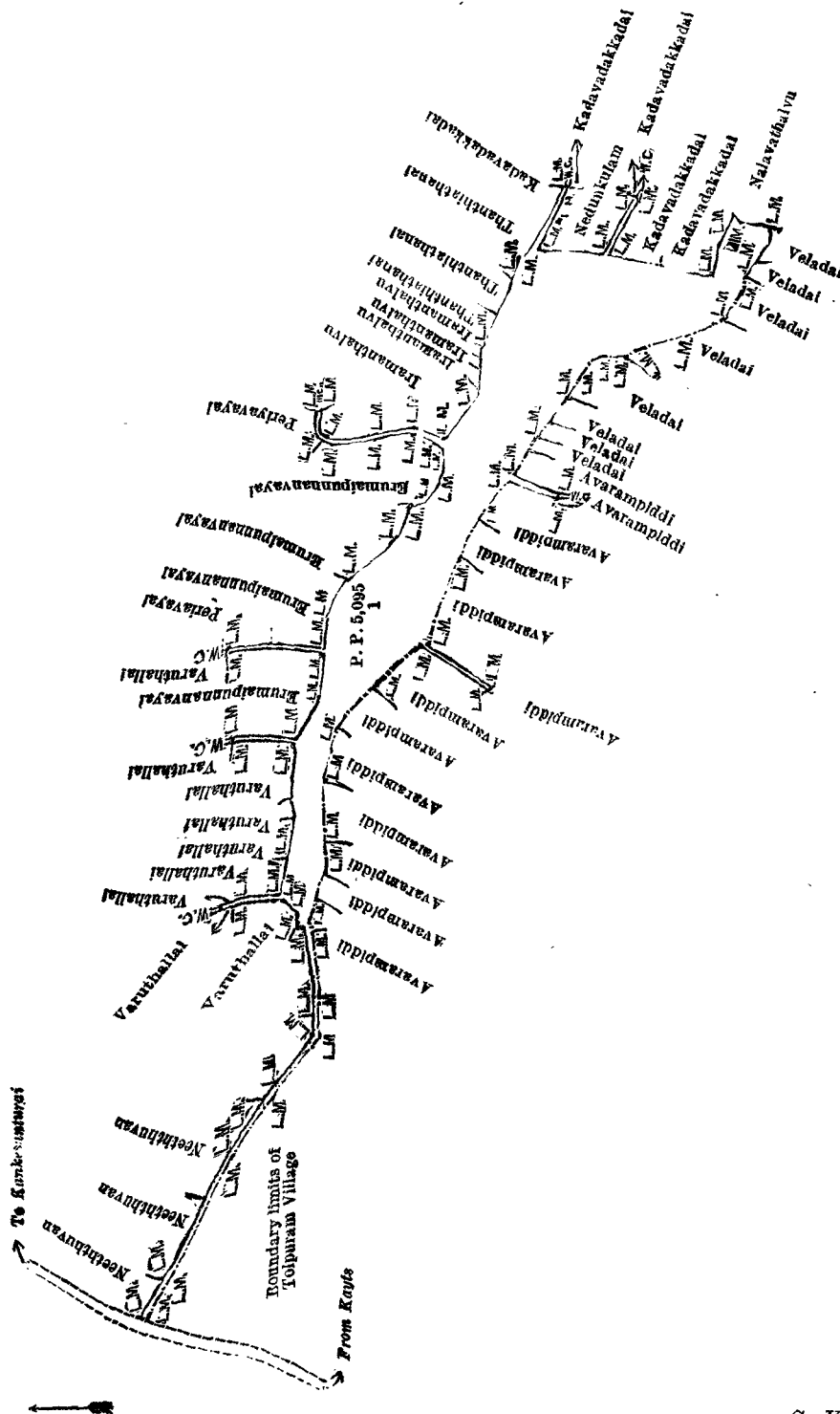
Description of the Lands referred to.

The following lots situated in the village of Chulipuram, in Chankanai, in Valikamam West division, in the Jaffna District of the Northern Province, as described in the annexed diagrams:—

Lot.	Name of Land.	I.—Preliminary plan 5,095.	Extent, A. R. P.
1	Nadunkulam		12 0 19.5

and bounded as follows: on the north by Neeththuvan claimed by K. Velautar and others, Neeththuvan claimed by V. Ramanather and others, Neeththuvan claimed by Nagamuttu, wife of V. Murugasu, Varuthallai claimed by P. Pandari, Varuthallai claimed by V. Murugasar, Varuthallai claimed by M. Arumugathan, a water-course, Varuthallai claimed by M. Suppan, ditto claimed by Kathirasipillai, widow of Kathiravelu, ditto claimed by P. Thanuvan, ditto claimed by

S. Velan, ditto claimed by R. Suppan, ditto claimed by Sivakamam, wife of S. Rasiyah, a water-course, Erumaipunnavayal claimed by Thandianachchi (wife of M. Kandiah) and another, Varuthallai claimed by S. Nagalingan, a water-course, Perivayal claimed by K. Chelleppah, Erumaipunnavayal claimed by the heirs of Arumugam Chinniah, ditto claimed by S. Thampar, Erumaipunnavayal claimed by K. Supiramaniam, Perivayal claimed by V. Sinnadi, a water-course, Iramanthalvu claimed by S. Muttuvelu, ditto claimed by Pari, wife of K. Vairamuttu, ditto claimed by S. Muttuvelu, ditto claimed by S. Kathirasan, Thanthiathanai claimed by Sellam, wife of M. Sangarapillai, ditto claimed by Thuvanai, wife of P. Saravanamuttu, ditto claimed by T. Rajah; on the east by Kadavadakkadai claimed by V. Chellappah, a water-course, Kadavadakkadai claimed by Kaththiar, wife of R. Appapillai, Nedunkulam claimed by S. Muttuvelu, Kadavadakkadai claimed by Arumugan, a water-course, Kadavadakkadai claimed by K. Vairamuttu, ditto claimed by K. Arunachalam, Nalavathalvu claimed by C. Thambiah; on the south by Veladi claimed by K. Supramaniam, ditto claimed by S. Vellupillai, ditto claimed by Seeniar Kanapathypillai, ditto claimed by the heirs of V. Kanagasabai, ditto claimed by Ampalavanar Nagapillai, ditto claimed by Ampalavanaswamy temple, ditto claimed by minor children of Chellapan, Veladi claimed by Annamuttu, wife of Velupillai, Avarampiddi claimed by the minor children of K. Chellappah, a water-course, Avarampiddi claimed by M. Vaitilingam, ditto claimed by Meenachchi, wife of K. Vaithilingam, ditto claimed by Murugesu Kanagasabai, ditto claimed by Letchimiar, wife of R. Ampalavani, ditto claimed by Suppu, wife of V. Nagalingam, a water-course, ditto claimed by S. Asaipillai, Avarampiddi claimed by S. Kanapathy, Avarampiddi claimed by K. Suppiramaniam, ditto claimed by Maruthanachchy, wife of Puttitar, ditto claimed by Kanapathiar Chupper, ditto claimed by Perampalamuttu, ditto claimed by Vyramuttu Nagalingam, the village limit of Tholpuram; on the west by the road from Kayts to Kankesanturai.



Scale of 8 Chains to an Inch.

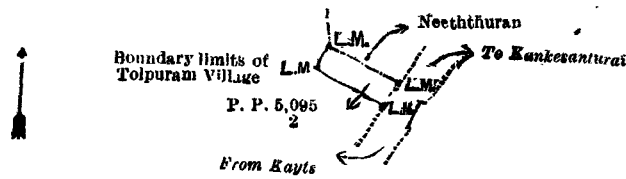
G. K. THORNHILL,
for Surveyor-General.

Surveyor-General's Office,
Colombo, October 24, 1919.

II.—Preliminary plan 5,095.

Lot.	Name of Land.	Extent, A. R. P.
2	Nadunkulam channel	0 0 3.3

and bounded as follows: on the north by Neeththuran claimed by M. Saravanamuttu and others; on the east by the road from Kankesanturai to Kayts; on the south and west by the village limit of Tolpuram.



Surveyor-General's Office,
Colombo, September 23, 1919.

Scale of 2 Chains to an Inch.

G. K. THORNHILL,
for Surveyor-General.

Jaffna Notice No. 7,860.

Notice under "The Waste Lands Ordinances of 1897, 1899, 1900, and 1903."

TAKE notice that unless within three months from May 6, 1921, the persons, if any, who claim any interest in the land hereinafter mentioned make claim in person or in writing to the said land or to some interest therein to the Government Agent, Northern Province:

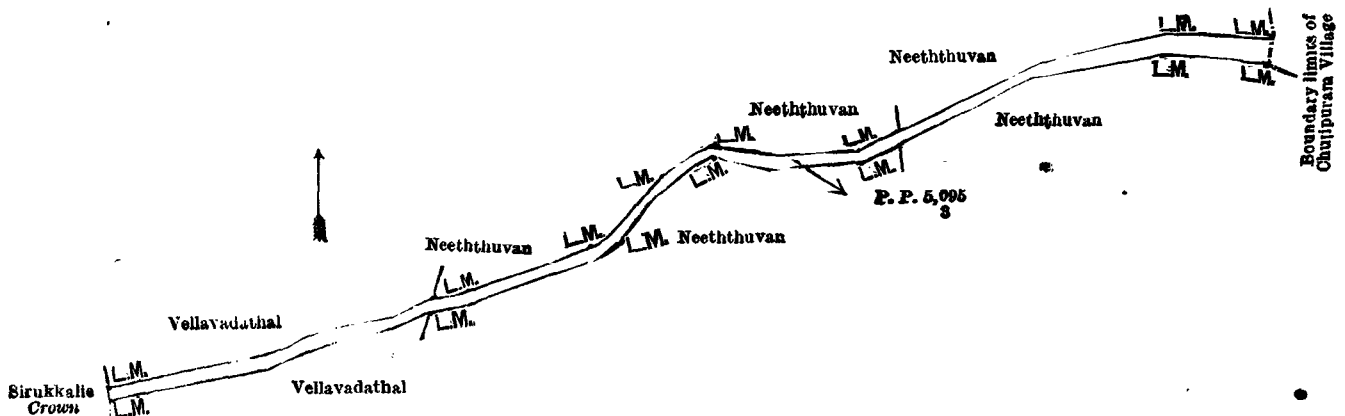
Such Government Agent, in pursuance of the powers in him vested by the said Ordinances, will declare by writing under his hand that the said land, to which no claim has been made, is the property of the Crown.

B. CONSTANTINE,
Government Agent.

NOTE.—A claim to a right of way over the said land is a claim to an interest in the land.

Description of the Land referred to.

The land commonly called or known as Nadunkulam channel, situated in the village of Tolpuram, in Chankanaï of Valikamam West division of the Jaffna District, in the Northern Province, containing in extent 27.4 perches, and shown as lot 3 in preliminary plan 5,095 and in the annexed diagram; and bounded as follows: on the north by Vellavadathal claimed by M. Velupillai, Neeththuvan claimed by S. Muttuvaloe and others, Neeththuvan claimed by M. Velupillai; on the east by the village limit of Chulipuram; on the south by Neeththuvan claimed by V. Murugesu, Neeththuvan claimed by S. Muttuvaloe and others, Vellavadathal claimed by K. Chinniah; on the west by Sirukkalle claimed by the Crown.



Surveyor-General's Office,
Colombo, September 23, 1919.

Scale of 2 Chains to an Inch.

G. K. THORNHILL,
for Surveyor-General.

Jaffna Notice No. 7,861.

Notice under "The Waste Lands Ordinances of 1897, 1899, 1900, and 1903."

TAKE notice that unless within three months from May 6, 1921, the persons, if any, who claim any interest in the land hereinafter mentioned make claim in person or in writing to the said land or to some interest therein to the Government Agent, Northern Province:

Such Government Agent, in pursuance of the powers in him vested by the said Ordinances, will declare by writing under his hand that the said land, to which no claim has been made, is the property of the Crown.

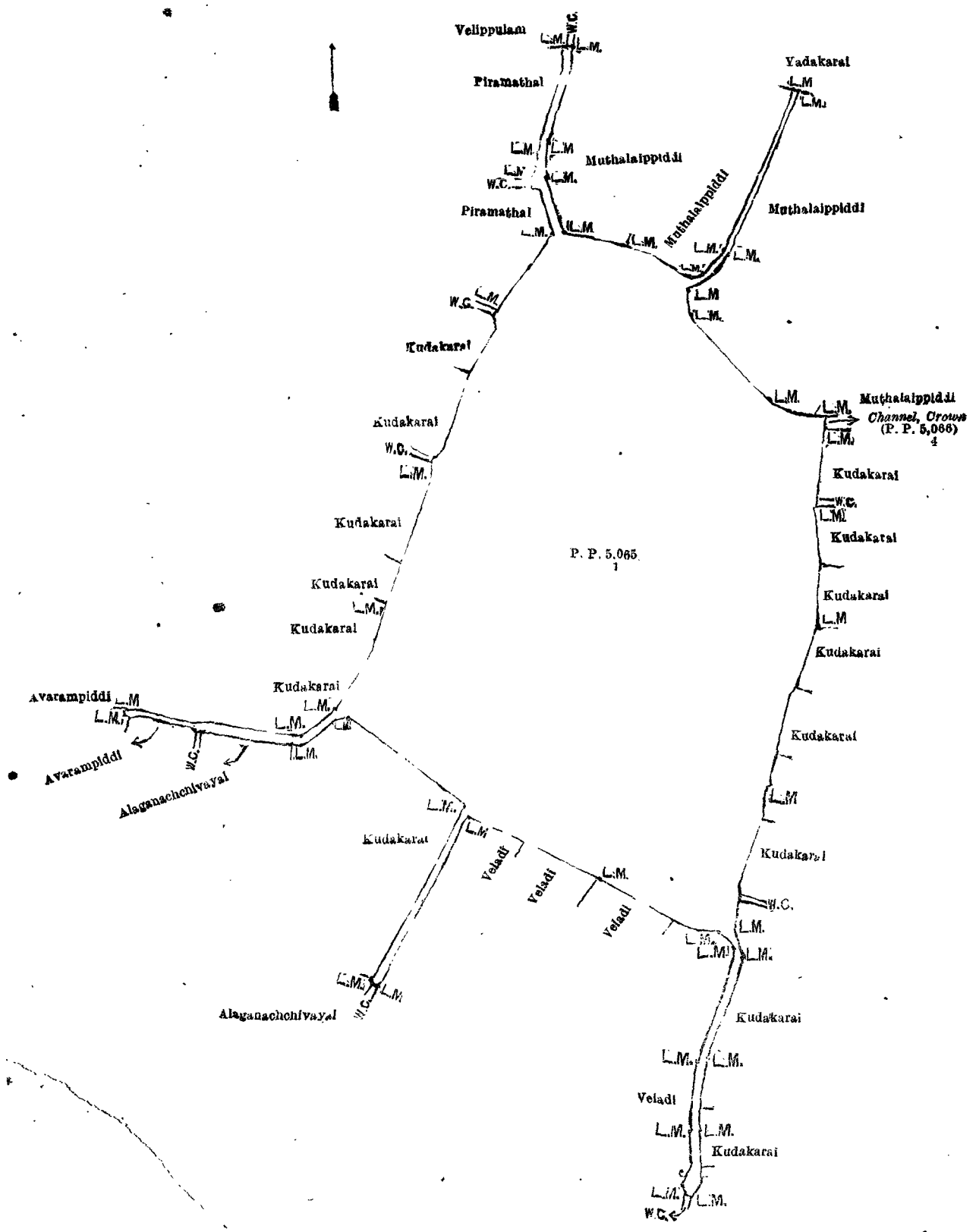
B. CONSTANTINE,
Government Agent.

NOTE.—A claim to a right of way over the said land is a claim to an interest in the land.

Description of the Land referred to.

The land commonly called or known as Kudakaraikulam and channels, situated in the village of Matakal, in the Pandatharippu division of Valikamam West of the Jaffna District, in the Northern Province, containing in extent 4 acres and 1 rood, and shown as lot 1 in preliminary plan 5,065 and in the annexed diagram; and bounded as follows: on the north by Velippulam claimed by P. Appasamy Aiyer, a water-course, Muthalaippiddi claimed by Theivazai, widow of N. Vaithi, Muthalaippiddi claimed by K. Visuvar, Vadakarai claimed by Sabapathy Aiyer and others; on the east by Muthalaippiddi claimed by Sithamparam, wife of N. Thillaiampalam, Muthalaippiddi claimed by S. Kathiresu, a channel claimed by the Crown (P. P. 5,066/4), Kudakarai claimed by Achimuttu, widow of S. Thillaiampalam, a water-course,

Kudakarai claimed by the trustees of Pillaiarmadathuvayal, Kudakarai claimed by Theivanai, widow of S. Ampalavanar Kudakarai claimed by the heirs of Sangarapillai, Kudakarai claimed by S. Kanapathi Pillai, Kudakarai claimed by Kanathai, wife of N. Eliyatamby, Kudakarai claimed by S. Thillaiampalam, a water-course, Kudakarai claimed by R. Sabaratna Kurukkal Kudakarai claimed by Sethupillai, wife of M. Vallipuram, Veladi claimed by Solomai, wife of Piranchipillai ; on the south by a water-course, Veladi claimed by Solomai, wife of Piranchipillai, Veladi claimed by Susanam, wife of Antonypillai, Veladi claimed by M. Sebastampillai; Veladi claimed by Ramu Sanmugam, a water-course, Alaganachchivayal claimed by Ramu Sanmugam, Kudakarai claimed by Barbara, widow of Reymondpillai, Alaganachchivayal claimed by Mēenachi, widow of V. Supramaniam, a water-course, Avarampiddi claimed by V. Visuvan, Avarampiddi claimed by V. Kanapathy ; on the west by Kudakarai claimed by Valliammai, widow of A. Sithamparappillai. Kudakarai claimed by Sellam, wife of S. Nagamany, Kudakarai claimed by Tangamuttu, wife of V. Ampalavanar, Kudakarai claimed by Sethupillai wife of A. Verakatti, a water-course, Kudakarai claimed by E. Kanapathypillai, Kudakarai claimed by E. Ponnampalam, a water-course, Piramathal claimed by V. Kanapathypillai, a water-course, Piramathal claimed by A. Ampalavanai.



Surveyor-General's Office,
Colombo, September 26, 1919.

Scale of 2 Chains to an Inch.

G. K. THORNHILL,
for Surveyor-General.

FINAL ORDERS.

Hambantota S. O. No. 1,655.

Order under Section 4, Sub-section (1), of "The Waste Lands Ordinances of 1897, 1899, 1900, and 1903," declaring Lands to be Crown Property.

In the matter of the lands commonly called or known as Arehena, Ranawarahena, &c., situate in the village of Ittadembaliya, in the West Giruwa pattu of the Hambantota District, in the Southern Province, and of "The Waste Lands Ordinances of 1897, 1899, 1900, and 1903."

WHEREAS in pursuance of section 1 of the said Ordinances it was duly notified on the 24th day of January, 1919, that if no claim to the lands commonly called or known as Arehena, Ranawarahena, &c., situate in the village of Ittadembaliya, in the West Giruwa pattu of the Hambantota District, in the Southern Province, containing in extent 145 acres 1 rood and 4 perches, and shown as lots 8, 117, 14A1, and 8BC in block survey preliminary plan 227 and in the annexed diagrams, was made to Frederick Lewis, Special Officer appointed under section 28 of the said Ordinances, within the period of three months from the date specified in such notice, such lands would be declared the property of the Crown, and dealt with on account of the Crown (*vide* Notice No. 7,094):

And whereas (1) Don Siman Kumanyaka, and (2) Don Juwanis Kumanyaka made claim to the above-mentioned lots 8 and 8BC, (3) Samaranyaka Dirasinkankanange Don Samuel, (4) Madurapperumage Don Abran, (5) ditto Andris, and (6) Don Carolis Ranawira made claim to the above-mentioned lot 8, (7) Don Carolis Goonasekera Wellappuli, (8) Don Dines Goonasekera Wellappuli, (9) Don Deonis Goonasekera Wellappuli, (10) Don Saundris, Fiscal's Arachchi, and (11) Dona Charlina Wijesinha Hamine made claim to the above-mentioned lots 8 and 117, (12) Liyana Arachchige Don Samel made claim to the above-mentioned lots 8 and 14A1, (13) Liyana Arachchige Don Kottan Appuhamy, and (14) Samaranyaka Weerasinkankanange Babappu made claim to the above-mentioned lots 8, 14A1, and 117; and whereas the said 14th claimant having died during the pendency of the inquiry, his heirs, viz:—(14a) Samaranyaka Wirasinkankanange Don Davit, (14b) Samaranyaka Wirasinkankanange Dingi Appu, (14c) Samaranyaka Wirasinkankanange Balahamy, (14d) Samaranyaka Wirasinkankanange Babahamy, (14e) Samaranyaka Wirasinkankanange Don Andris, (14f) Samaranyaka Wirasinkankanange Dingihamy, (14g) Samaranyaka Wirasinkankanange Don Dionis, (14h) Samaranyaka Wirasinkankanange Don Dias, (14i) Ratnayakage Don Mathes, (14j) Ratnayakage Siyadoris, (14k) ditto Heenhamy, and (14l) ditto Hamy, were substituted as claimants; and whereas the said 1st and 2nd claimants withdrew their claims to the above-mentioned lots 8 and 8BC of this order; and whereas the said 3rd to 6th claimants withdrew their claims to the above-mentioned lot 8 of this order; and whereas the said 7th to 11th claimants withdrew their claims to the above-mentioned lots 8 and 117 of this order; and whereas the said 12th claimant withdrew his claim to the above-mentioned lots 8 and 14A1 of this order; and whereas the said 13th claimant and the said 14a, 14b, 14c, 14d, 14e, 14f, 14g, and 14i claimants withdrew their claims to the above-mentioned lots 8, 14A1, and 117 of this order; and whereas Samaranyaka Wirasinkankanange Don Deonis as duly appointed guardian of 14h, a minor claimant, and Ratnayakage Don Mathes, as duly appointed guardian of 14j, 14k, and 14l, minor claimants, withdrew the claims of the minors to the above-mentioned lots 8, 14A1, and 117 of this order, I, Frederick Lewis, the aforesaid Special Officer, under and by virtue of the powers vested in me in that behalf by section 4 of the said Ordinances, do hereby on this 21st day of December, 1920, order and declare under section 4, sub-section (1), of the said Ordinances, that the said lands, as more fully described herein below, are the property of the Crown.

Description of the Lands referred to.

The following lots situated in the village of Ittadembaliya, in the West Giruwa pattu of the Hambantota District in the Southern Province, as described in the annexed diagrams:—

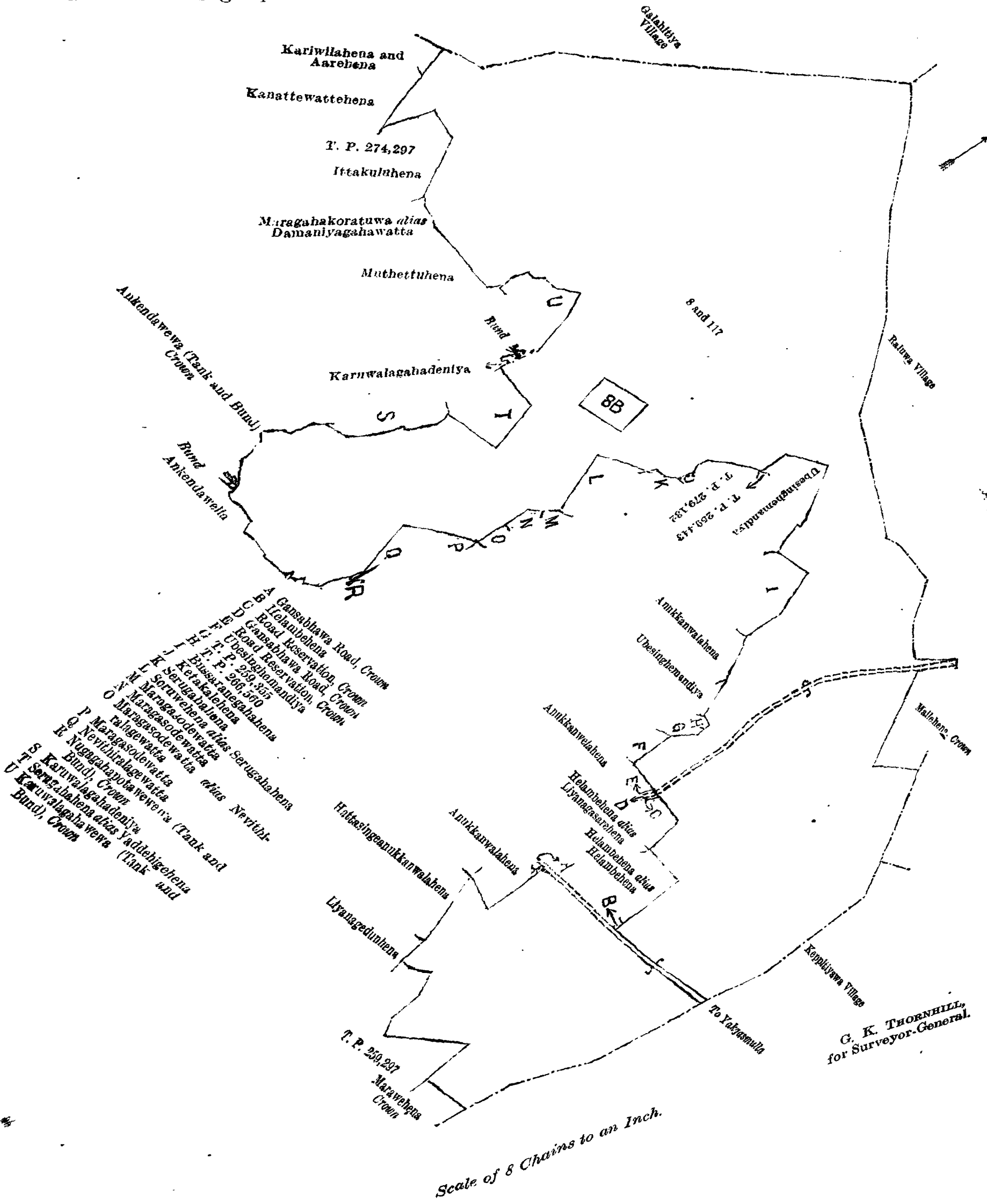
I.—Block survey preliminary plan 227.

Lot.	Name of Land.	Extent, A. R. P.
8	Arehena, Ranawarahena, Seruwehena, Marawehenakella, Anukkanwalahena, Helambehena, Pittanihena, Wewagawahena, Liyanagasarehena, Maduwalagehena, Ubesinmandiyekebella, Rukattanehena, Ubesingemandiyehena, Gorokgahahena, Unapandurehena, Dampallahehena, Kiribatwalahena, Miellegedikhena, Karuwalahahena, Amittayehena, Jasingemandiya, Dematattewela, Gurugalpolahena, Yakdehigahahena, Hattasingehena and Dikhena	126 3 38
117	Nugagahapotawa-atmaga <i>alias</i> Ankendegahakoratuwa	9 2 33
		136 2 31

and bounded as follows: on the north by the village limits of Galahitiya and Raluwa; on the east by Mailehena belonging to the Crown, the village limit of Keppitiyawa; on the south by Marawehena belonging to the Crown, T. P. 259,297, Liyanage Dunhena claimed by Hattasinge Don Pedris, Hattasinge Anukkanwalahena claimed by Hattasinge Jayanhamy, Anukkanwalahena (private), Gansabhawa road to Yakgasmulla to be declared the property of the Crown under the Waste Lands Ordinances, Helambehena (private), Helambehena *alias* Helambehena (private), Helambehena *alias* Liyanagasarehena claimed by Marambe Vidanagamage Dingi Appu, road reservation to be declared the property of the Crown under the Waste Lands Ordinances, Gansabhawa road to be declared the property of the Crown under the Waste Lands Ordinances, Anukkanwalahena claimed by Samaranyaka Hattasinge Don Migel, Ubesinemandiya claimed by Don Dines Gunasekera Vellappuli and another, (T. Ps. 259,355 and 266,560), Ubesingemandiya claimed by Don Dines Gunasekera Vellappuli, Anukkanwalahena claimed by Don Andrayas Gunasekera Vellappuli, Bussaranegahahena claimed by Don Andrayas Gunasekera Vellappuli and others, Ubesingemandiya claimed by Don Dines Gunasekera Vellappuli and another, T. Ps. 259,443 and 279,132, Ketakalehena claimed by Maramba Vidanagamage Davith, Serugahahena claimed by Hattasinge Janisappu, Seruwehena *alias* Serugahahena claimed by ditto, Maragasodewatta claimed by Konkaduwegamage Nikulashamy, Maragasodewatta *alias* Nevithiralagewatta claimed by Madurapperumage Babehamy, Maragasodewatta claimed by ditto, Nevithiralagewatta claimed by Madurapperumage Lokuhamy, Nugagahapotawewewa (tank and bund) declared to be the property of the Crown under the Waste Lands Ordinances, Ankendawella claimed by Don Dines Gunasekera Vellappuli and others, bund, Ankendawewa (tank and bund) declared to be the property of the Crown under the Waste Lands Ordinances; on the west by Ankendawewa (tank and bund) declared to be the property of the Crown under the Waste Lands Ordinances, Karuwalahadeniya claimed by Don Juwanis Gunasekera Vellappuli, Serugahahena *alias* Yaddehigehena claimed by Liyana Arachchige Janis, Karuwalahadeniya claimed by Don Juwanis Gunasekera Vellappuli, bund, Karuwalahawewa (tank and bund) declared to be the property of the Crown under the Waste Lands Ordinances, Muthettuhena claimed by Don Carolis Gunasekera Vellappuli, Maragahakoratuwa *alias* Damaniyagahawatta claimed by Madurapperumage Don Andris, Ittakuluhena claimed by Hattasinge Janis and others, T. P. 274,297, Kanattewattehena claimed by Samaranyaka Weerasingha Kankanange Babappu, Kariwilahena and Arehena claimed by Beragamaliyanage Pedris and others.

NOTE.—The following lot lying within the above-mentioned boundaries is excluded from this part of the order; and its extent of 3 roods and 6 perches is not included in the acreage of 136 acres 2 roods and 31 perches given above:—
Block survey preliminary plan 227.

Lot.	Name of Land.	Extent, A. R. P.
8B	Gurugalapelihera and Hattasinge Serugehera	0 3 6



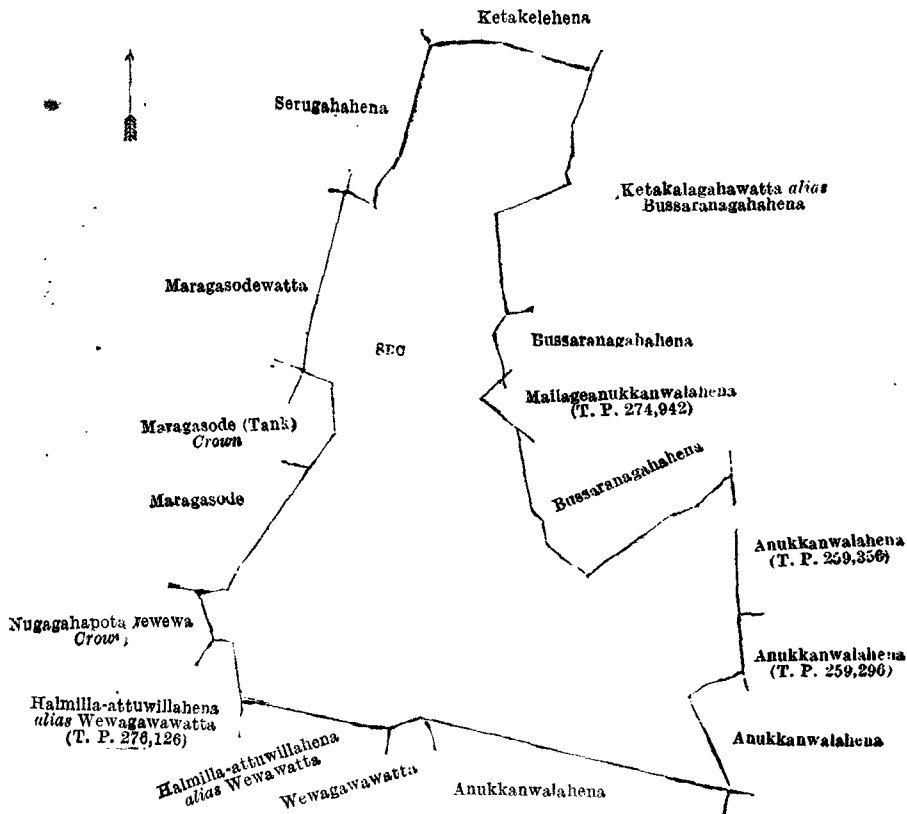
- A Gansabhawa Road, Crown
- B Helambehena
- C Gansabhawa Road, Crown
- D Road Reservation, Crown
- E Ubestinghemandira
- F T. P. 259,550
- G Bussaragahabena
- H Ketakalehena
- I Serugehera alias Serusabehena
- J Maragasodewatta
- K Maragasodewatta alias Nevitih-
- L Maragasodewatta
- M Maragasodewatta
- N Maragasodewatta
- O Nevitihahawatta
- P Maragasodewatta
- Q Nevitihahawatta
- R Nugagatapohawatta (Tank and
- S Karuwalagahadeniya
- T Serusabehena alias Jaddehigehena
- U Karuwalagahawatta (Tank and

Surveyor-General's Office,
Colombo, November 15, 1920.

II.—Block survey preliminary plan 227.

Lot.	Name of Land.	Extent, A. R. P.
8BC ..	Ubesinghemandiya	8 1 28

and bounded as follows : on the north by Ketakelehena claimed by Maramba Vidanagamage Davith ; on the east by Ketakalagahawatta *alias* Bussaranagahahena claimed by Maramba Vidanagamage Davith, Bussaranagahahena claimed by Liyanage Jayanhamy, Mailageanukkanwalahena sold by the Crown (T. P. 274,942), Bussaranagahahena claimed by Liyanage Jayanhamy, Anukkanwalahena sold by the Crown (T. P. 259,356), Anukkanwalahena sold by the Crown (T. P. 259,296), Anukkanwalahena claimed by Liyanage Dineshamy ; on the south by Anukkanwalahena (private), Wewagawawatta (private), Halmilla-attuwillahena *alias* Wewawatta (private) ; on the west by Halmilla-attuwillahena *alias* Wewagawawatta sold by the Crown (T. P. 276,126), Nugagaha Potawewewa declared to be the property of the Crown under the Waste Lands Ordinances, Maragasode (private), Maragasode (tank) declared to be the property of the Crown under the Waste Lands Ordinances, Maragasodewatta claimed by Konkaduwegamage Nikulashamy, Serugahahena claimed by Hattasinghage Janis Appu.



Surveyor-General's Office,
Colombo, November 15, 1920.

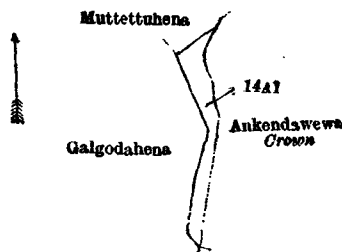
Scale of 4 Chains to an Inch.

G. K. THORNHILL,
for Surveyor-General.

III.—Block survey preliminary plan 227.

Lot.	Name of Land.	Extent, A. R. P.
14A1 ..	Portion of Ankendawewa	0 0 25

and bounded as follows : on the north by Muttettuhena claimed by Don Carolis Gunasekera Vellappuli and others ; on the east by Ankendawewa declared to be the property of the Crown under the Waste Lands Ordinances ; on the south by Galgodahena claimed by Liyana Arachchige Karolis and others ; on the west by Galgodahena claimed by Liyana Arachchige Karolis and others, Muttettuhena claimed by Don Carolis Gunasekera Vellappuli and others.



Surveyor-General's Office,
Colombo, November 25, 1918.

Scale of 4 Chains to an Inch.

C. R. LUNDIE,
for Surveyor-General.

December 21, 1920.

FREDERICK LEWIS,
Special Officer.

Kurunegala S. O. No. 3,080.

Order under Section 4, Sub-section (1), of "The Waste Lands Ordinances of 1897, 1899, 1900, and 1903," declaring Lands to be Crown Property.

In the matter of the lands commonly called or known as Kolongahamulahenyaya, Kumbukgahamulawewa (tank and bund), and Kolongahamulahenyaya (exclusive of the road passing through the land), situate in the village of Oligama, in the Giratalane korale of the Dewamedhi hatpattu of the Kurunegala District, in the North-Western Province, and of "The Waste Lands Ordinances of 1897, 1899, 1900, and 1903."

WHEREAS in pursuance of section 1 of the said Ordinances it was duly notified on the 23rd day of January, 1920 that if no claim to the lands commonly called or known as Kolongahamulahenyaya, Kumbukgahamulawewa (tank and bund), and Kolongahamulahenyaya (exclusive of the road passing through the land), situate in the village of Oligama in the Giratalane korale of the Dewamedhi hatpattu of the Kurunegala District, in the North-Western Province, containing in extent 8 acres 2 roods and 16 perches, and shown as lots 5, 7, and 10, in block survey preliminary plan 1,692 and in the annexed diagrams, was made to Norman Albert Hampton, Special Officer appointed under section 28 of the said Ordinances, within the period of three months from the date specified in such notice, such lands would be declared the property of the Crown, and dealt with on account of the Crown (*vide* Notice No. 7,465):

And whereas Andrew James Weerasinha Marambe made claim to the above-mentioned lots 5, 7, and 10, and whereas the said claimant entered into an agreement in writing dated the 29th day of November, 1920, whereby, in consideration of being declared the purchaser of lot 2 of the notice and of the block survey preliminary plan 1,692, upon payment to the Settlement Officer, on or before the 28th day of February, 1921, of a sum of Rupees Four hundred and Eighteen only (Rs. 418), he withdrew his claim to the above-mentioned lots 5, 7, and 10 of this order, I, Mungo Tennent Archibald, Special Officer appointed under section 28 of the said Ordinances, under and by virtue of the powers vested in me in that behalf by section 4 of the said Ordinances, do hereby on this 27th day of January, 1921, order and declare under section 4, sub-section (1), of the said Ordinances, that the said lands, as more fully described herein below, are the property of the Crown.

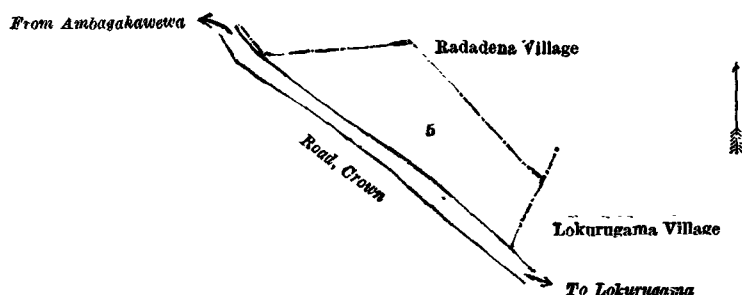
Description of the Lands referred to.

The following lots situated in the village of Oligama, in the Giratalane korale of the Dewamedhi hatpattu of the Kurunegala District, in the North-Western Province, as described in the annexed diagrams:—

I.—Block survey preliminary plan 1,692.

Lot.	Name of Land.	Extent, A. R. P.
5	Kolongahamulahenyaya	0 3 34

and bounded as follows: on the north by the village limit of Radadena; on the east by the village limits of Radadena and Lokurugama; on the south by the village limit of Lokurugama, the road from Lokurugama to Ambagahawewa to be declared the property of the Crown under the Waste Lands Ordinances; on the west by the road from Lokurugama to Ambagahawewa to be declared the property of the Crown under the Waste Lands Ordinances.



Surveyor-General's Office,
Colombo, January 11, 1921.

Scale of 4 Chains to an Inch.

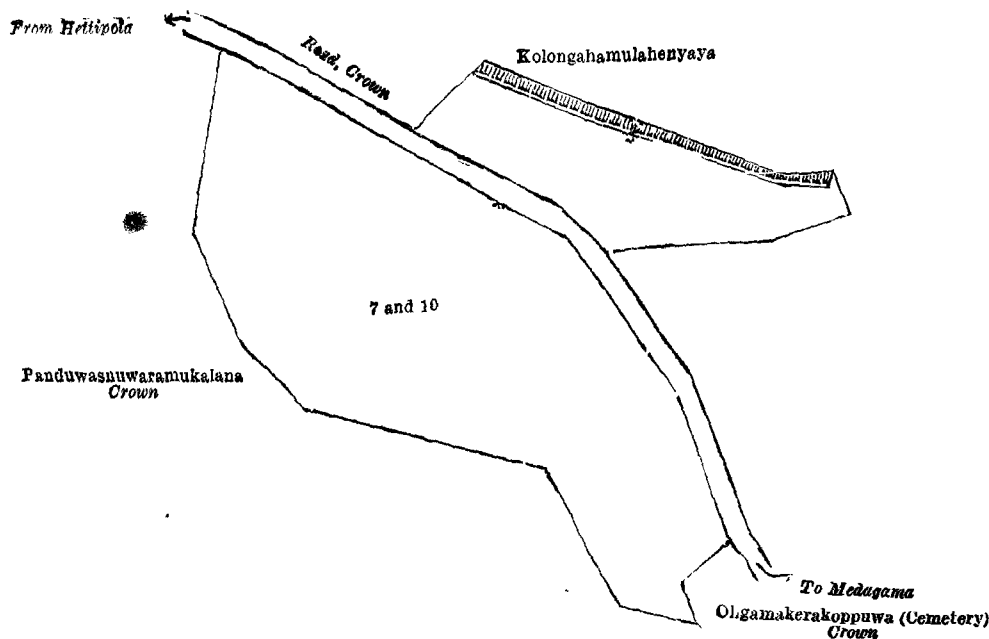
G. K. THORNHILL,
for Surveyor-General.

II.—Block survey preliminary plan 1,692.

Lot.	Name of Land.	Extent, A. R. P.
7	Kumbukgahamulawewa (tank and bund)	1 2 29
10	Kolongahamulahenyaya	5 3 33
		<hr/>
		7 2 22

(Exclusive of the road passing through the land).

and bounded as follows : on the north by the road from Hettipola to Medagama to be declared the property of the Crown under the Waste Lands Ordinances, Kolongahamulahenyaya to be sold to Andrew James Weerasinha Marambe under the Waste Lands Ordinances ; on the east by Kolongahamulahenyaya to be sold to Andrew James Weerasinha Marambe under the Waste Lands Ordinances, the road from Hettipola to Medagama to be declared the property of the Crown under the Waste Lands Ordinances ; on the south by Oligamakerakoppuwa (cemetery) to be declared the property of the Crown under the Waste Lands Ordinances, Panduwasnuwaramukalana to be declared the property of the Crown under the Waste Lands Ordinances ; on the west by Panduwasnuwaramukalana to be declared the property of the Crown under the Waste Lands Ordinances.



Surveyor-General's Office,
Colombo, January 11, 1921.

Scale of 4 Chains to an Inch.

G. K. THORNHILL,
for Surveyor-General.

January 27, 1921.

M. T. ARCHIBALD,
Special Officer,

Kurunegala S. O. No. 3,081.

Order under Section 2 of "The Waste Lands Ordinances of 1897, 1899, 1900, and 1903," declaring Lands to be Crown Property.

In the matter of the lands commonly called or known as Panduwasnuwaramukalana, road, Oligamakerakoppuwa (cemetery), &c., situate in the village of Oligama, in the Giratalane korale of the Dewameddi hatpattu of the Kurunegala District, in the North-Western Province, and of "The Waste Lands Ordinances of 1897, 1899, 1900, and 1903."

THE notice required by section 1 of "The Waste Lands Ordinances of 1897, 1899, 1900, and 1903," having been duly published in manner prescribed by that section in respect of the above-named lands (*vide* Notice No. 7,465), and no claim having been made to the said lands or to any interest therein within the period of three months from the date specified in the said notice, I, Mungo Tennent Archibald, Special Officer appointed under section 28 of the said Ordinances, under and by virtue of the powers vested in me in that behalf by section 2 of the said Ordinances, do hereby on this 27th day of January, 1921, order and declare that the said lands as more fully described herein below, situate in the village of Oligama, in the Giratalane korale of the Dewameddi hatpattu of the Kurunegala District, in the North-Western Province, and shown as lots 1, 8, 9, 11, 12, 13, and 6 in block survey preliminary plan 1,692 and in the annexed diagrams, and containing in extent 52 acres 1 rood and 36 perches, are the property of the Crown.

Description of the Lands referred to.

The following lots situated in the village of Oligama, in the Giratalane korale of the Dewamedhi hatpattu of the Kurunegala District, in the North-Western Province, as described in the annexed diagrams :—

I.—Block survey preliminary plan 1,692.

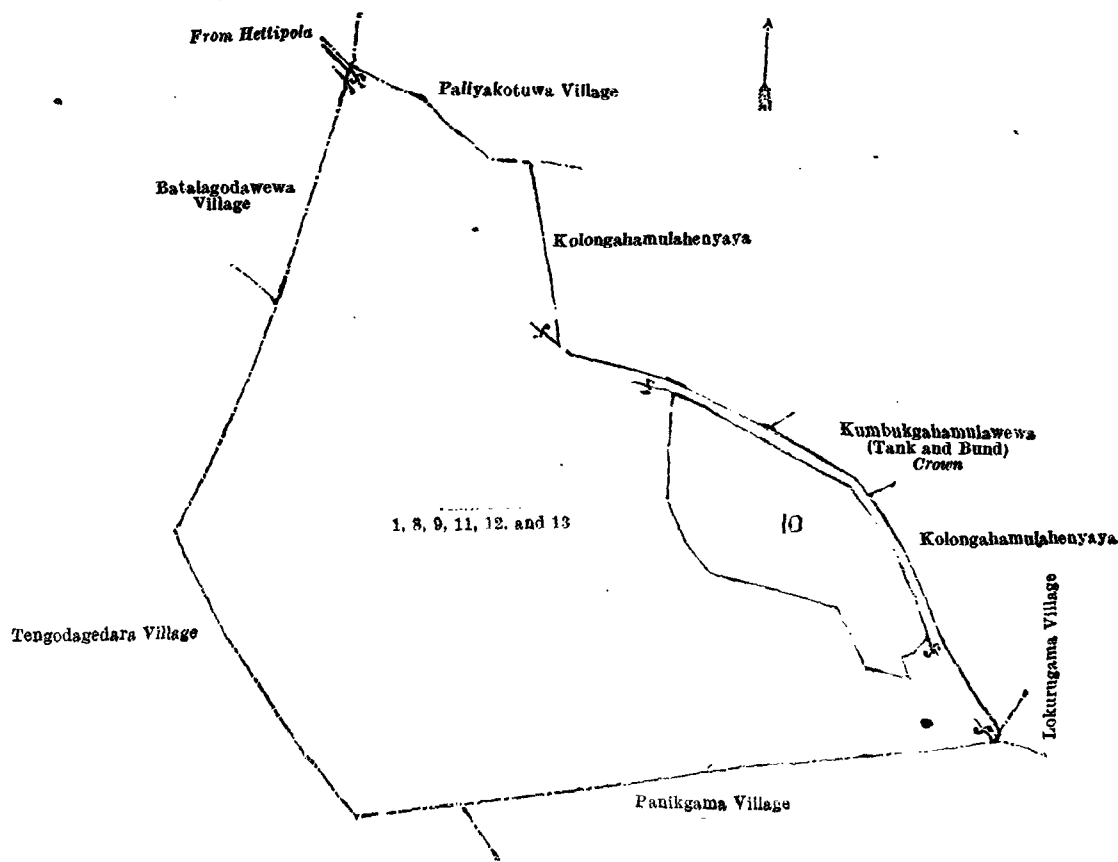
Lot.	Name of Land.	Extent, A. R. P.	Lot.	Name of Land.	Extent, A. R. P.
1 ..	Panduwasnuwaramukalana	.. 3 2 2	12 ..	Ridipokuna-ela (stream)	.. 0 0 2
8 ..	Road	.. 1 2 38	13 ..	Panduwasnuwaramukalana	.. 0 0 2
9 ..	Oligamakerakoppuwa (cemetery)	.. 0 1 3			
11 ..	Panduwasnuwaramukalana	.. 46 2 17			52 0 24

and bounded as follows : on the north by the village limit of Paliyakotuwa ; on the east by Kolongahamulahenyaya to be sold to Andrew James Weerasingha Marambe under the Waste Lands Ordinances, Kumbukgahamulawewa (tank and bund) to be declared the property of the Crown under the Waste Lands Ordinances, Kolongahamulahenyaya to be sold to Andrew James Weerasinha Marambe under the Waste Lands Ordinances ; on the south by the village limits of Lokurugama, Panikgama, and Tengodagedera ; on the west by the village limits of Tengodagedera and Batalagodawewa.

NOTE.—The following lot lying within the above-mentioned boundaries is excluded from this part of the order and its acreage of 5 acres 3 rood and 33 perches is not included in the acreage of 52 acres and 24 perches given above :—

Block survey preliminary plan 1,692.

Lot.	Name of Land.	Extent, A. R. P.
10 ..	Kolongahamulahenyaya	.. 5 3 33



Surveyor-General's Office,
Colombo, January 11, 1921.

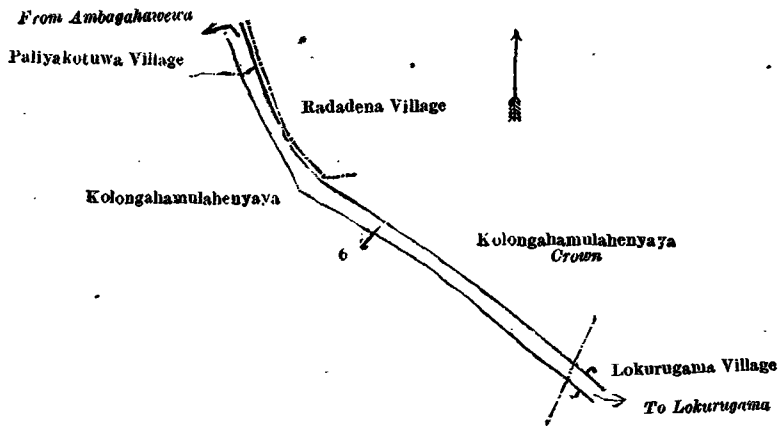
Scale of 4 Chains to an Inch.

G. K. THORNHILL,
for Surveyor-General.

II.—Block survey preliminary plan 1,692.

Lot.	Name of Land.	Extent, A. R. P.
6 ..	Road	.. 0 1 12

and bounded as follows : on the north by the road from Ambagahawewa to Lokurugama ; on the east by the village limit of Radadana, Kolongahamulahenyaya to be declared the property of the Crown under the Waste Lands Ordinances ; on the south by the village limit of Lokurugama, Kolongahamulahenyaya to be sold to Andrew James Weerasinha Marambe under the Waste Lands Ordinances ; on the west by Kolongahamulahenyaya to be sold to Andrew James Weerasinha Marambe under the Waste Lands Ordinances.



Surveyor-General's Office,
Colombo, January 11, 1920.

Scale of 4 Chains to an Inch.

G. K. THORNHILL,
for Surveyor-General.

January 27, 1921.

M. T. ARCHIBALD,
Special Officer.

Uva S. O. No. 2,468.

Order under Section 4, Sub-section (1), of "The Waste Lands Ordinances of 1897, 1899, 1900, and 1903."

In the matter of the land commonly called or known as Galahatenna, situate in the village of Kiriwanagoda, in the Kandukara korale of the Buttala division, in the Province of Uva, and of "The Waste Lands Ordinances of 1897, 1899, 1900, and 1903."

WHEREAS in pursuance of section 1 of the said Ordinances it was duly declared and notified on the 1st day of November, 1912, that if no claim to the land commonly called or known as Galahatenna, situate in the village of Kiriwanagoda, in the Kandukara korale of the Buttala division, in the Province of Uva, containing in extent 30 acres and 16 perches, and shown as lot 1B in block survey preliminary plan 206 and in the annexed diagram, was made to John Murray Davies, Special Officer appointed under section 28 of the said Ordinances, within the period of three months from the date specified in the said notice, such land would be declared the property of the Crown, and dealt with on account of the Crown (*vide* Notice No. 4,601):

And whereas Abeyesingha Bandara Galagoda made claim thereto, and John Murray Davies, Special Officer appointed under section 28 of the said Ordinances, made due inquiry into such claim, and whereas the said claimant and John Murray Davies, the aforesaid Special Officer, with the consent of His Excellency the Governor, came to an agreement in writing dated the 12th day of July, 1918, concerning the said land, under section 4, sub-section (1), of the said Ordinances, whereby it was agreed that the said claimant should be declared the purchaser of the said land upon payment on or before the 12th day of October, 1918, to the Government Agent at Badulla of a sum of Rupees Two hundred and Twenty-five only (Rs. 225), as the purchase amount of the said land, and whereas the said amount has been duly paid by the said claimant, he is hereby, in pursuance of the agreement afore-mentioned, declared to be the purchaser of the said land, as more fully described herein below.

Description of the Land referred to.

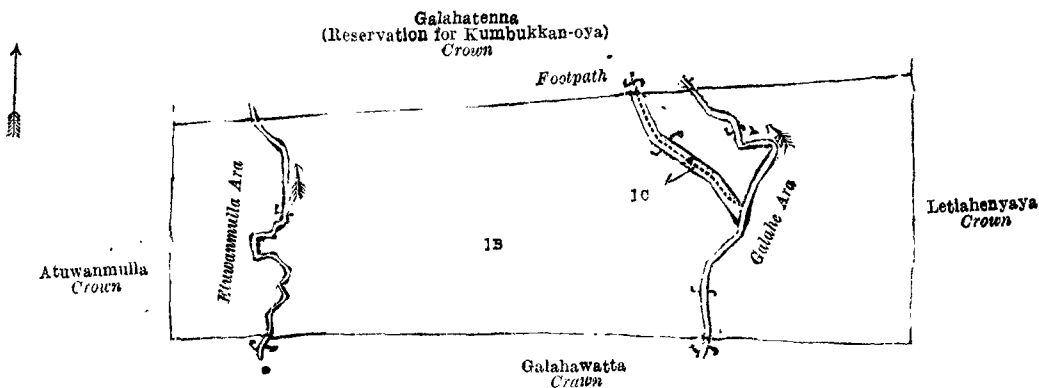
The land commonly called or known as Galahatenna, situated in the village of Kiriwanagoda, in the Kandukara korale of the Buttala division, in the Province of Uva, containing in extent 30 acres and 16 perches and shown as lot 1B in block survey preliminary plan 206 and in the annexed diagram; and bounded as follows: on the north by Galahatenna (reservation for Kumbukkan-oya) decreed to be the property of the Crown under the Waste Lands Ordinances, in reference case No. 3,292, D. C., Badulla; on the east by Letiahenyaya decreed to be the property of the Crown under the Waste Lands Ordinances, in reference case No. 3,292, D. C., Badulla; on the south by Galahawatta decreed to be the property of the Crown under the Waste Lands Ordinances, in reference case No. 3,292, D. C., Badulla; on the west by Atuwamulla decreed to be the property of the Crown under the Waste Lands Ordinances, in reference case No. 3,292, D. C., Badulla.

NOTE.—The following lot lying within the above-mentioned boundaries is excluded from this order, and its extent of 23 perches is not included in the acreage of 30 acres and 16 perches given above:—

Block survey preliminary plan 206.

Lot.	Name of Land.	Extent, A. R. P.
1c	Galahatenna (reservation for footpath)	0 0 23

(Also exclusive of the footpath, Etuwamulla-ara, and Galahe-ara passing through the land.)



Surveyor-General's Office,
Colombo, August 24, 1920.

Scale of 8 Chains to an Inch.

F. J. SALMON,
for Acting Surveyor-General.

November 29, 1920,

W. E. WAIT
Special Officer.

LAND SALES IN THE WESTERN PROVINCE.

No. 3,317, W. P.—The Assistant Government Agent, Kalutara, will on Wednesday, June 22, 1921, at 10 A.M., at the Badureliya Resthouse, put up to auction, for sale or settlement, or will otherwise dispose of, the under-mentioned portions of Crown land, in accordance with the regulations of Government regarding land sales. Sixteen allotments of land situated in the Pasdun korale east division of the Kalutara District of the Western Province.

Preliminary plan 17,298. Village—Kamburawala, Maha pattu south. Claimants—P. Don Siman and another.

Lot.	Name of Land.	Name of Applicant.	Description.	Extent.		
				A.	R.	P.
1	Nayadeniyepitakattiya ..	Crown ..	Bare land ..	0	1	4
2	Do. ..	do. ..	Rubber ..	0	3	15
3	Do. ..	D. C. Kulasekera and another ..	Jungle ..	2	0	6

Preliminary plan 17,233. Village—Kamburawala, Maha pattu south. Claimant—P. K. Appu Sinno.

1	Dangodella or Galvilagodella ..	P. Appu Sinno and another ..	Scrub jungle, jack, &c. ..	0	3	12
---	---------------------------------	------------------------------	----------------------------	---	---	----

Preliminary plan 16,340. Village—Lathpandura, Maha pattu north. Claimant—Crown.

3	Mananekumburedeniya ..	G. Jamis Sinno ..	Deniya ..	1	1	26
5	Alubogahawattepitakattiya ..	B. D. Thegis ..	Jungle ..	2	3	13
8	Do. ..	Crown ..	do. ..	3	2	21
10	Walakumburegodella ..	B. D. Thegis ..	do. ..	1	2	13
12	Masowitahena ..	G. Jamis Sinno ..	do. ..	2	0	23
14	Gurugodahena ..	K. Jamis Appuhamy ..	do. ..	1	0	31

Preliminary plan 16,418. Village—Lathpandura, Maha pattu north. Claimant—Crown.

2	Orukandhenadeniya ..	P. Haramanis Appu ..	Deniya ..	1	0	11
---	----------------------	----------------------	-----------	---	---	----

Preliminary plan 17,233. Village—Kamburawala, Maha pattu south. Claimant—Crown.

2	Dangodella or Galawilagodella ..	Crown ..	Reservation for stream ..	0	0	36*
---	----------------------------------	----------	---------------------------	---	---	-----

Preliminary plan 16,340. Village—Lathpandura, Maha pattu north. Claimant—Crown.

1	Mananekumburedeniya ..	Crown ..	Reservation for footpath ..	0	0	15*
6	Alubogahawattepitakattiya ..	do. ..	do. ..	0	0	4*
11	Masowitahena ..	do. ..	Reservation for footpath and paddy field ..	0	1	37*

Preliminary plan 16,418. Village—Lathpandura, Maha pattu north. Claimant—Crown.

1	Orukandhenadeniya ..	Crown ..	Reservation for ela ..	0	2	15*
---	----------------------	----------	------------------------	---	---	-----

* Not for sale or settlement.

Upset price per acre varies from Rs. 50 to Rs. 500. Further particulars regarding these lands can be obtained from the Assistant Government Agent, Kalutara, and plans of them from the Surveyor-General.

Colonial Secretary's Office,
Colombo, April 21, 1921.

GRAEME THOMSON,
Colonial Secretary.

LAND SALES IN THE CENTRAL PROVINCE.

No. 2,518, C. P.—The Government Agent, Central Province, will on Tuesday, August 2, 1921, at 1.30 P.M., at his office in Kandy Kachcheri, put up to auction, for sale or settlement, or will otherwise dispose of, the under-mentioned portions of Crown land, in accordance with the regulations of Government regarding land sales. Fifteen allotments of land situated in the Udapalata division of the Kandy District of the Central Province.

Preliminary plan 7,033. Village—Giraula in Ganga Ihala korale of Udapalata division. Claimant—Crown.

Lot.	Name of Land.	Name of Applicant.	Description.	Extent.			Upset price per acre, Rs.
				A.	R.	P.	
1	Willaudapatanadeniya ..	Singhalapedigedara Kiriya ..	Deniya ..	0	3	34	46
2	Do. ..	do. ..	Chena ..	0	0	30	48.50

Preliminary plan 7,034. Village—Telihunna in Ganga Ihala korale of Udapalata. Claimant—Crown.

1	Kandedeniya ..	Sundera Mudiyanse- Mudalihamy and Vidane- lage Siyatu of Unambuwa	Deniya ..	1	1	23	46
2	Do. ..	do. ..	do. ..	2	3	11	46

Preliminary plan 7,041. Village—Legundeniya in Kandukara Pahala korale of Udapalata. Claimant—Crown.

1	Eraminiyagommana alias Nittamaluwa ..	— ..	Jungle, somewhat swampy (no valuable trees) ..	0	3	34	—*
2	Do. ..	— ..	Jungle (no valuable trees) ..	0	0	20	—*
3	Nittamaluwawatta ..	— ..	Contains tea bushes about 18 years old ..	6	2	15	506
4	Pulleyadahenawatta ..	— ..	Contains tea bushes about 15 years old ..	1	2	32	506
5	Nittamaluwawatta ..	— ..	Contains tea about 25 years old ..	0	0	12	506
6	Kiriwana estate ..	— ..	Claimant—Crown (encroached by the owners of 174,108.) Contains few tea bushes about 20 years old ..	0	0	6	506
7	Do. ..	— ..	old and part of an old gravel pit Contains few tea bushes about 20 years old ..	0	0	10	506

Preliminary plan 7,058. Village—Within the Local Board limits of Gampola. Claimant—Crown.

Lot.	Name of Land.	Name of Applicant.	Description.	Extent.		Upset price
				A.	P.	
1	Gangawatta	—	Open land contains no cultivation	0	0	1 —*
2	Do.	—	do.	0	0	0.76 —*

Preliminary plan 7,074. Village—Wetakadeniya in Ganga Ihala korale of Udapalata.
Claimant—Crown (encroachment by Mahawattegedera Dotiya and Ukkuwa).

1	Pansalegalawatta	—	Chena (cleared)	0	1	2 36
2	Do.	—	Contains tea bushes about 2 years old	0	2	20 136

* To be reserved.

Further particular regarding these lands can be obtained from the Government Agent, Central Province, and their plans from the Surveyor-General.

Colonial Secretary's Office,
Colombo, April 30, 1921.GRAEME THOMSON,
Colonial Secretary.

LAND SALES IN THE SOUTHERN PROVINCE.

NOTICE is hereby given that on Monday, August 22, 1921, at 2 P.M., the Government Agent, Southern Province, will put up the sale of the lease of the under-mentioned Crown mud lands in Talpe pattu, at Ahangama Gansabhawa, for a period of five years.

(2) No bidding shall be finally accepted unless the person making the same shall, on being declared the highest bidder, immediately pay to the Government Agent the full rent for five years in advance.

(3) Should any error or mistake hereafter appear in the sale of the lease, the purchaser will not be entitled to claim any compensation in respect thereof.

Talpe Pattu.

Village—Habaraduwa.

Lot No.	Name of Land.	Extent, B. P. Q.
1 60	Godamaga-addara	0 3 0
3/114	Mahapitiya-addara	2 2 0
Village—Meepe.		
4/239	Indura	1 2 0
Village—Ahangama.		
5/116	Edandalangaowita	3 0 0
6/132	Talapatnettoowita	6 0 0
Village—Kahanda.		
8/100	Kongahaudumulla	0 3 0
Village—Tittagalla.		
9/31	Bissa	0 2 0
Village—Kahanda.		
12	Werayaakumbura-addarakerana	15 0 0
Village—Tittagalla.		
13/197	Pattingedeniya	1 2 0
Village—Heenatigala.		
14/P 307	Pahamunekumbura	2 0 0
15/Y 307	Induruwewatta-addara	1 2 1
Village—Metarambe.		
16/B 308	Eluwilegodadooweaddara	12 0 1
17/E 308	Eluwilekumbura	2 0 3
18/R 308	Do.	2 0 1
19/G 308	Do.	3 2 2
20/L 308	Kekulamekumbura	1 1 3
21/W 308	Dippitaiirrekumbura	0 3 2
22/V 310	Galagawaowita	0 3 0
24/A 311	Eluwila	3 2 1
25/E 311	Do.	4 3 2
26/F 311	Do.	2 2 0
27/G 311	Do.	2 0 0
28/H 311	Do.	2 1 0
29/I 311	Do.	1 2 3
30/J 311	Do.	2 2 0
31/M 311	Elabodeowita	2 2 0

Lot No.	Name of Land.	Extent, B. P. Q.
32/S 311	Morauaduaddara or Eluwila	4 0 0
33/T 311	Do.	2 1 3
34/V 311	Eluwila	1 1 0
35/V 311	Do.	3 2 3
36/W 311	Do.	2 0 4
37/X 311	Do.	2 2 1
38/Z 311	Do.	1 3 0
39/A 312	Do.	1 0 3
40/B 312	Do.	3 3 3

Village—Talpe.

41/7962	Kaleliya	26 1 0
42/V 312	Eluwila	14 3 1
43/C 313	Do.	3 2 2
44/D 313	Pahalegewatteaddarakumbura	10 0 1
45	Eluwila	2 2 1
46	Talgahawatteaddarapillewa	1 2 1
47	Eluwilekumbura	4 2 3
48	Eluwileaddaramahakekulana	13 2 0
49	Do.	8 3 0

Village—Heenatigala.

50	Weletotawatteaddarakumbura	0 3 1
----	----------------------------	-------

Village—Habaraduwa.

51	Polwateaddarakumbura	0 1 3
52	Habaraduwila	1 2 1
53	Marakkalawila	0 1 2
54	Goluhettigewila	1 1 2
55	Gurudanekumbura	2 2 2
56	Pahalakumbura	3 2 2
57	Delgahakumbura	2 1 1
58	Do.	0 3 3

Village—Pitiduwa.

59	Beligahaliyaddakumbura	0 2 2
60	Mivaladoowa	0 2 1

Village—Habaraduwa.

61	Pahalapattiya	0 2 0
62	Minidooweaddarakumbura	1 1 0
63	Bakmigaha-addara	0 1 3
64	Ihala-amuhena-addarakumbura	0 1 2
65	Gorakagahawela	4 2 7

Village—Talpe.

66	Paswellekumbura or Paragahaowita	1 2 1
----	----------------------------------	-------

Village—Talpe.

68	Muldirigewatta-addarakumbura	0 3 1
69	Kumbalgamawila	3 3 3
70	Liyanagewatta-addara	0 2 2
71	Eluwileaddara	1 2 0
72	Do.	0 0 3
73	Do.	0 0 1
74	Doowewatta-addaraowita	2 1 3

Lot No.	Village—Unawatuna.	Name of Land.	Extent, B. P. Q.	Lot No.	Name of Land.	Extent, B. P. Q.
75	Wajauwewatta or Geeganagewatta-addara	..	0 1 2	32	Baduwiladeniya	.. 8 0 0
76	Pahalagewatta-addara	..	0 2 0	33	Katuiyambarawadeniyekumbura	.. 3 0 0
78	Potubadda	..	1 2 0	34	Tambaligamadeniya	.. 1 0 0
79	Ela-addarakumbura	..	0 2 1	35	Udagaldeniyakumbura	.. —
80	Habaraduwila or Godagamagewaddara	..	0 2 0	36	Keenkumbura	.. 6 0 0
81	Do.	..	0 2 1	37	Halwaturedeniya alias Kondagulanedeniya	.. 10 0 0
82	Do.	..	0 2 2	38	Jambugaswila	.. 12 0 0
83	Kerangahaowita	..	1 2 2	39	Halgahahenedeniya	.. 1 0 0
84	Hambuwoowita	..	1 3 2	40	Ura-ahuwunahenedeniya	.. 1 0 0
85	Kosgahawela	..	3 2 2	41	Diyanaawalakumbura	.. 1 0 0
86	Meawala-addarakadola	..	0 0 3	42	Wattakumbura	.. 2 3 0
87	Kadurudoowewatteaddarakumbura	..	2 1 2	43	Malgahaliaddewagura	.. 0 0 1
88	Dooweaddarakumbura	..	1 1 3	44	Kaluwagahabewadeniya	.. 1 0 0
89	Radagewelakumbura	..	0 1 1	45	Pahala banawedeniya	.. 3 0 0
				46	Pahala banawedeniyapara-addaradeniya	.. 3 0 0
				47	Gala-addaradeniyakumbura	.. 2 0 0
				48	Kosgahamoderadeniya	.. 0 2 0
				49	Halgahawalaokanda	.. 10 0 0
				50	Hambuwiladeniyekumburaismattadeniyaokanda	.. 2 0 0
				51	Nagahalandaokanda-etikekunawila	.. 0 2 0
				52	Deniyekumbureokanda	.. 0 2 0
				53	Indigahadeniyekumbura	.. 0 3 0
				54	Angunenaswitadeniyekokanda	.. 2 2 0
				55	Bata-atulaokanda	.. 8 0 0
				56	Hatagewiladeniya	.. 2 0 0
				57	Moragahamoderadeniya	.. 0 2 0
				58	Kanumandila-angedeniya	.. 0 1 0
				59	Suwandawalipatadeniyekumbura	.. 3 1 0
				60	Tamaninganadeniya	.. 6 0 0
				61	Situdoladeniya and okanda	.. 12 0 0
				62	Werana wiladeniya	.. 8 0 0
				63	Welipiyamahettiyadeniya	.. 4 0 0
				65	Galanehenedeniya	.. 0 2 0
				66	Murutewaladeniya	.. 2 0 0
				67	Kekuna-elaudumulla	.. 2 0 0
				68	Kankaluwaiwiladeniya	.. 1 2 0
				69	Atahawledeniya	.. 0 2 0
				70	Atahawledeniyaiahala	.. 0 2 0
				71	Beraliyagahawilawaladeniya	.. 0 3 0
				72	Tunmoderadeniya	.. 6 0 0
				73	Koskabalawilapahaladeniyaokanda	.. 0 1 0
				74	Angurumaspitaokanda	.. 4 0 0
				75	Ulapattuokanda and deniya	.. 0 2 0
				76	Meegahawatteaddarakumburakoratuwa	.. 0 2 0
				77	Angurumalawiladeniya	.. 2 0 0
				78	Walpotuwaladeniya	.. 0 2 0
				79	Kappaladeniyekumbura	.. 4 1 0
				80	Metiwaladeniya	.. 4 1 0
				81	Beriekadeniya	.. 3 0 0
				82	Peimakoladeniyaokanda	.. 3 0 0
				83	Kahabaddalabemma	.. 4 1 0
				84	Maguruwiladeniya	.. 1 0 0
				85	Berielawita	.. 3 0 0
				86	Udumulledeniyekumbura	.. 12 0 0
				87	Pussehenedeniyakumbura	.. 13 0 0
				88	Wiladeniya or Polgasadeniya	.. 12 0 0
				89	Pillagawaliadda	.. 0 1 2
				90	Gamaokandakerenketiyedeniyaokanda	.. 8 0 0
				91	Gamaokandadeniya	.. 2 0 0
				92	Delpalackanda	.. 1 0 0
				93	Kirimetiwalahenedeniya	.. 1 0 0
				94	Meegahadeniya	.. 2 2 0

The Kachcheri,
Galle, May 3, 1921.

C. SENARATNE,
for Government Agent.

NOTICE is hereby given that on Wednesday, September 7, 1921, at 1 P.M., the Government Agent, Southern Province, will put up the sale of the lease of the under-mentioned Crown mud lands of Hinidum pattu, at Hiniduma Rest-house, for a period of five years.

(2) No bidding shall be finally accepted unless the person making the same shall, on being declared the highest bidder, immediately pay to the Government Agent the full rent for five years in advance.

(3) The Government Agent will grant a permit to the purchaser.

(4) Should any error or mistake hereafter appear in the sale of the lease, the purchaser will not be entitled to claim any compensation in respect thereof.

Hinidum Pattu.

Lot.	Village—Eppala.	Name of Land.	Extent, B. P. Q.
1	Imbulwitiyaladeniya	..	3 0 0
4	Suduwellawewadeniya	..	0 2 0
5	Pilawaladeniyadukumbura	..	0 2 0
6	Kirimetiwaladeniya	..	3 0 0
7	Mahapara-addaradeniya	..	0 1 0
8	Watawala-agara	..	0 2 0
9	Nagahawalalangadeniya	..	1 0 0
10	Lindalangaliyadda	..	1 0 0
11	Bada-amunaihaladeniya	..	4 1 0
12	Pallegeradeniya	..	3 0 0
13	Medakumburapitakebella	..	1 1 0
14	Pamunedeniya	..	1 1 0
15	Kekunalangadeniya	..	1 0 0
16	Dehigaladeniya	..	1 0 0
17	Watta-addaradeniya	..	0 2 0
18	Wirapanagedarawatta-addarakumbura	..	1 1 0
19	Wirapanagederawatta-addarakumburadeniya	..	1 1 0
20	Pananelagalpotteaddaraokanda	..	0 2 0
21	Pitaokanda	..	1 0 0
22	Bada-amunapahaladeniya	..	1 1 0
23	Polgahahenedeniya	..	4 1 0
24	Keeniyakettiyadeniya	..	3 0 0
25	Nawalapitadeniya	..	1 0 0
26	Kahambiliyawalakandadeniya kumbura	..	0 3 0
27	Kawunkumbura	..	6 0 0
28	Kawunkumburapahalakebella	..	2 2 0
29	Yagaladeniyekumbura	..	0 3 0
30	Kerawakamulleihalakebella	..	0 2 0
31	Potuwiladeniya	..	2 0 0

Village—Kadahingala.				Village—Talangalla.			
Lot No.	Name of Land.	Extent, B. P. Q.		Lot No.	Name of Land.	Extent, A. R. P.	
95	Nayadolagederakumbura	.. 4 1 0		143	Kituldolapahaladeniya	.. 4 0 0	
97	Ellagahaga waokanda	.. 1 2 0		144	Hingurupattaladeniya and okanda	.. 2 0 0	
Village—Dewalagama.				Village—Opata.			
100	Andiyapellesaowita	.. 2 0 0		145	Doladewataihaladeniya	.. 1 0 0	
101	Hompolabokkaliyadda	.. 1 2 0		Village—Kolontotuwa.			
102	Andiyapellesapitaliadda	.. 1 1 0		146	Babarawelcdolahenedeniya	.. 1 0 0	
103	Hiwalgalbodadeniya	.. 2 1 0		147	Diyakopuwchenedeniya	.. 1 0 0	
Village—Pannimulla.				148	Etnwarawedeniya and okanda	.. 6 0 0	
104	Hikgahaheneyayapahalakebellakumbura	.. 6 0 0		Village—Nilweligama.			
105	Wadimukehena	.. 14 0 0		149	Pandidoladeniya and okanda	.. 2 0 0	
106	Hikgahahenekele	.. 12 0 0		150	Wattagawedeniyaokanda	.. 2 0 0	
107	Wadimullehenedeniya	.. 3 0 0		Village—Lankagama.			
108	Do.	.. 3 0 0		151	Alutgederawattalangadeniya	.. 2 0 0	
Village—Pahala Millawa.				152	Pareipussehenadeniya	.. 2 2 0	
109	Udawattealutaswedduma (since asweddumized and called Alutaswedduma)	.. 0 0 18		153	Pitadeniya and okanda	.. 3 0 0	
Village—Yakawalanilweligama.				Village—Watugala.			
110	Gederagawaliyadda	.. 1 3 0		154	Pahalagederawattehenedeniya	.. 1 2 0	
Village—Hiniduma.				155	Galelamullehenedeniya	.. 1 0 0	
111	Nanawaladeniya	.. 1 0 0		Village—Koswatta.			
Village—Pahala Millawa.				156	Nakandaokanda and deniya	.. 1 2 0	
112	Uduwatteliyadda	.. 0 2 0		Village—Talangalla.			
Village—Millawa.				157	Angurumaspitamedaokandedeniya	.. 1 2 0	
113	Pannilabemedeniya	.. 5 1 0		Village—Batuwangala.			
Village—Ihala Millawa.				158	Marawahenedeniyepahalakebella	.. 2 0 0	
114	Panwilahenedeniya	.. 12 0 0		159	Gigurawe-elamoderaokanda and deniya	.. 2 0 0	
Village—Millawa.				Village—Halwitigala.			
115	Talabowiladeniya	.. 1 0 31		160	Iddamalketiyaadeniya	.. 6 0 0	
Village—Mawita.				161	Pussehenedeniya	.. 6 0 0	
116	Potuliyadda	.. 2 0 0		162	Runakandedeniya	.. 2 0 0	
Village—Dellawa.				163	Batalagala-addaradeniya	.. 1 2 0	
117	Andiyapelessaowita	.. 2 0 0		164	Kohiladeniyaismattedeniya	.. 1 0 0	
118	Okandaliyadda	.. 1 1 0		Village—Dammala.			
Village—Miguntenna.				165	Moragahahenedeniya	.. 4 0 0	
119	Ambagahadeniya	.. 1 2 0		Village—Habarabada			
Village—Malgalla.				166	Aharayamalaelaokandedeniya	.. 1 2 0	
120	Ellagawadeniya	.. 0 2 0		Village—Tawalamā.			
121	Kotahenedeniya	.. 0 2 0		167	Kankotumulledeniya	.. 1 0 0	
122	Kituldoladeniya	.. 1 0 0		Village—Pannimulla.			
Village—Halwitigala.				168	Piriniyehenedeniya and okanda	.. 1 0 0	
124	Kohiledeniyekumbura	.. 0 2 0		Village—Miguntengigama.			
Village—Hiniduma.				169	Minuwanwiladeniya	.. 2 0 0	
125	Kaluhendagodadeniya	.. 2 0 0		170	Kerenketiyadeniya and okanda	.. 6 0 0	
126	Pitadeniya Ellagawadeniya	.. 1 2 0		Village—Habarakada.			
Village—Mawita.				171	Galgaweokandedeniya	.. 4 0 0	
127	Kerendeniya	.. 8 kurunies		172	Rukattanaokandedeniya	.. 4 0 0	
Village—Habarakada.				173	Polgahahenedeniya	.. 3 0 0	
128	Pinnakoladigama	.. 3 0 0		174	Wandagahahenedeniya	.. 10 0 0	
Village—Batuwangala.				175	Yalukitulehenedeniya	.. 6 0 0	
129	Kosgahalangaokanda and deniya	.. 10 kurunies		176	Batugulanadeniya	.. 2 0 0	
130	Nadamullemarawehenedeniya	.. 1 acre		Village—Gigunmaduwa.			
Village—Habarakada.				177	Ihalabanawedeniya	.. 1 2 0	
131	Kadjugodelledeniyaokanda	.. 8 2 0		178	Puwakgahawiledeniya	.. 6 0 0	
Village—Talangalla.				179	Ginnawalussedeniya	.. 8 0 0	
132	Kekunaelaudumulla	.. 1 0 0		180	Rukmalahenedeniya	.. 3 0 0	
Village—Lankagama.				181	Kerenwiladeniya	.. 3 0 0	
133	Welangatenenedeniya	.. 2 2 0		182	Pinnanegederadeniya	.. 2 0 0	
Village—Millawa.				183	Mahahenedeniyaihalakebella	.. 2 0 0	
134	Tolabowilapahaladeniya, east of lot 2	2 0 0		184	Kosgahahenedeniya	.. 5 0 0	
Village—Lankagama.				Village—Embalagedera.			
135	Udawalakumbura (lot 9)	.. 1 0 0		185	Kowliunedeniya and Hathhauideniya	7 0 0	
Village—Dewalagama.				Village—Mawita.			
136	Andiyapelesseihalaswedduma (western portion)	.. 0 2 0		186	Kendaketiyadeniya	.. 3 0 0	
Village—Dammala.				Village—Batuwangala.			
138	Moragahawiladeniya (lot 29)	.. 1 3 34		187	Halgahahenedeniya	.. 3 0 0	
139	Do. (lot 27)	.. 0 2 28		Village—Mawita.			
Village—Opata.				188	Rusiyagahahenedeniya	.. 0 3 0	
140	Angurumaspitakandaihaladeniya	.. 1 0 0		189	Moragawadeniya	.. 2 2 0	
141	Mahapanwilaihaladeniya	.. 1 2 0		190	Kirimetiwalakandapahaladeniya and okanda	.. 2 2 0	
142	Galenehenedeniya	.. 4 0 0		Village—Pahalamedagama.			
				191	Kalugalahenedeniya	.. 1 2 0	
				192	Pupuratiyehenediyadda	.. 2 0 0	

Village—Lelwala.				Village—Ganegama.			
Lot No.	Name of Land.	Extent, B.	P. Q.	Lot No.	Name of Land.	Extent, B.	P. Q.
193	Dikhenedeniyaokanda	..	8 0 0	11	Kanduliyadda	..	—
Village—Maddegama.				12	Punchiduwa-addara	..	—
194	Ihalakerenketiyadeniya and okanda	..	4 0 0	13	Tuduwwatta-addara	..	—
Village—Lelwala.				Village—Gammeddegoda.			
195	Maroggederahenedeniya	..	1 2 0	14	Polgahawila	..	—
Village—Maddegama.				15	Labupelpola	..	—
196	Pusshenedeniya	..	12 0 0	16	Kandellagodaduwakumbura	..	—
197	Pelwitiyawadeniya	..	2 0 0	Village—Paranatanayangoda.			
198	Batahenedeniyaokanda	..	8 0 0	17	Indurudeniya	..	—
199	Galpotehenedeniya	..	1 0 0	18	Pinnakotagayaliadda	..	0 1 12
200	Egodapanwilahenedeniya and okanda	..	4 0 0	19	Heengedarawaturawa	..	—
Village—Batuwangala.				Villages—Yotalamatta and Udalamatta.			
201	Ballawilakajugahawilaokanda	..	1 1 0	20	Bandunnaidegepahaladeniya	..	—
202	Ballawilapahalaokanda	..	1 0 0	Village—Diviture.			
203	Dodangahawalaokanda	..	1 0 0	23	Boralaswaturawaudumulla	..	—
204	Watawalagawaokanda	..	2 1 0	24	Iddudawa addaramahayayamedakebella	..	—
205	Illukketiyawattagawaokanda	..	1 2 0	25	Mahorawahalla-elalangapahala	..	0 2 20
Village—Ehelapitiya.				26	Egodahawaterawe-elalangapahala	..	—
206	Kaduruwinneokandadeniya	..	3 0 0	28	Dahahawleburunalangaudumulla	..	—
Village—Kosmulla.				Village—Diviture.			
207	Deniyahenedeniya and okanda	..	10 0 0	31	Batalandakalubenwalaelanga	..	1 acre
Village—Happitiya.				Village—Mabotuwana.			
208	Punchikaturukitulehenedeniya and okanda	..	6 0 0	32	Pahalakumburegoda	..	2 acres
209	Tunelamoderahenedeniya	..	2 0 0	Village—Gonalagoda.			
210	Pitadeniyaihalakebella	..	2 0 0	35	Hunweliwalakumbura	..	—
Village—Menikawita.				36	Pahalaganimalangakumbura	..	—
211	Gonnagahaokanda and deniya	..	4 0 0	Village—Diviture.			
Village—Madugeta.				38	Elaihalalangakebella	..	—
212	Weitukandedeniya and okanda	..	10 0 0	45	Pambahenaihalapahala	..	—
213	Korakitulehenedeniya	..	3 0 0	Village—Agaliya.			
Village—Kolontotuwa.				51	Kumemadawila	..	—
214	Pujemaduweniyehenedeniya	..	1 0 0	Village—Kiredewella.			
Village—Dammala.				55	Nawadalagatuduwa	..	—
275	Buwellehenedeniya and okanda	..	8 0 0	Village—Ganegama Halpatota.			
Village—Malgalla.				56	Millagahadeniya	..	—
216	Kituldolaihaladeniya	..	4 0 0	57	Ambagahabalapuwa	..	—
217	Weliwitimulledeniya and okanda	..	4 0 0	58	Pansalalangaudumulla	..	—
Village—Hiniduma.				60	Atwela	..	—
218	Watawala-aturepahalakattiya	..	1 0 0	61	Bokottewela	..	—
Village—Lelwala.				62	Galagawabalapuwa	..	—
219	Udakumburedeniyekaratura	..	1 0 0	Village—Nattewala.			
Village—Hiniduma.				64	Tantirigewatta-addaraudumulla	..	—
220	Moragahaheneokanda	..	0 2 0	65	Hawrupagoda-addara	..	—
The Kachcheri, C. SENARATNE, Galle, May 3, 1921. for Government Agent.				Village—Et kandura.			
				69	Waturaowita	..	2 0 0
				70	Maddewilaokanda	..	4 acres
				Village—Mapalagama.			
				68	Kokagahawita	..	—
				The Kachcheri, C. SENARATNE, Galle, May 3, 1921. for Government Agent.			

NOTICE is hereby given that on Wednesday, August 17, 1921, at 1 P.M., the Government Agent, Southern Province, will put up the sale of the lease of the under-mentioned Crown mud lands of Gangaboda pattu, at Baddegama Resthouse, for a period of five years.

(2) No bidding shall be finally accepted unless the person making the same shall, on being declared the highest bidder, immediately pay to the Government Agent the full rent for five years in advance.

(3) The Government Agent will grant a permit to the purchaser.

(4) Should any error or mistake hereafter appear in the sale of the lease, the purchaser will not be entitled to claim any compensation in respect thereof.

Gangaboda Pattu.

Village—Ihala Keembiya.			
Lot No.	Name of Land.	Extent, B.	P. Q.
1	Millagahaudumulla	..	—
2	Magamullaudumulla	..	—
Village—Lelwala.			
3	Diyanderaadeniya	..	—
4	Diyandara benaihalaganimekanatiya	..	—
Village—Wanduramba.			
8	Godaudahenedeniya	..	—

NOTICE is hereby given that on Saturday, August 27, 1921, at 2 P.M., the Government Agent, Southern Province, will put up the sale of the lease of the under-mentioned Crown mud lands in Talpe pattu, at Imaduwa Resthouse, for a period of five years.

(2) No bidding shall be finally accepted unless the person making the same shall, on being declared the highest bidder, immediately pay to the Government Agent the full rent for five years in advance.

(3) Should any error or mistake hereafter appear in the sale of the lease, the purchaser will not be entitled to claim any compensation in respect thereof.

Village—Paragoda.

Lot No.	Name of Land.	Extent, B.	P. Q.
1	Lindagawaudumulla	..	0 3 0
3	Lindagawakanatiya	..	0 2 0
Village—Watawana.			
4	Hutaikanatiya or Pinkanatiya	..	0 2 0
Village—Deegoda.			
5	Indigahamullepinkanatiya	..	0 1 4

Village—Howpe.

Lot.	Name of Land.	Extent, B. P. Q.
6 ..	Munamalghadeniya	.. 0 1 4
7 ..	Pinkumbura	.. 0 1 0

Village—Kombala.		
8 ..	Pelangahadeniya	.. 1 2 0
9 ..	Galpottakanatiya	.. 0 0 4
10 ..	Baluolupittaniyeihalakella	.. 1 1 0
11 ..	Beliattakanatiya	.. 0 0 4
12 ..	Midellaudumulla	.. 0 3 0
15 ..	Lindamulla	.. 0 0 3
16 ..	Murutagahakanatiya	.. 0 1 0

The Kachcheri,
Galle, May 3, 1921.

C. SENARATNE,
for Government Agent.

NOTICE is hereby given that on the under-mentioned dates, the Government Agent, Southern Province, will put up the sale of the lease of the under-mentioned Crown mud lands of Talpe pattu, at Kottawa Resthouse, for a period of five years.

(2) No bidding shall be finally accepted unless the person making the same shall, on being declared the highest bidder, immediately pay to the Government Agent the full rent for five years in advance.

(3) The Government Agent will grant a permit to the purchaser.

(4) Should any error or mistake hereafter appear in the sale of the lease, the purchaser will not be entitled to claim any compensation in respect thereof.

On Friday, August 12, 1921, at 1 p.m.

Village—Hiyare.

Lot No.	Name of Land.	Extent, B. P. Q.
2 ..	Indigahamulanendumulla	.. 0 2 0
4 ..	Nidelladolagadadeniya	.. 1 4 0
5 ..	Gahalawilaudumulla	.. 2 0 0
7 ..	Udahiyaremedakumbura	.. 0 2 0
10 ..	Godadeniya	.. 1 0 0
11 ..	Kadjugahaliyadda	.. 1 2 0
12 ..	Madandureliyadda	.. 0 2 0
13 ..	Potukolaliyadda	.. 0 2 0
14 ..	Lindagawakanatiya	.. 0 2 0
15 ..	Dikdeniya	.. 1 2 0
16 ..	Etambahnekumbura	.. 2 0 0
17 ..	Ambalamalangakumbura	.. 1 2 0
18 ..	Batahenekumbura	.. 1 1 0
19 ..	Galpottakumbura	.. 1 2 0
20 ..	Doranagahadeniya	.. 1 1 0
21 ..	Kekirihenewilakumbura	.. 1 1 0
22 ..	Do.	.. 1 1 0
23 ..	Wileudumulla	.. 1 0 0
25 ..	Kollakehenaihalakanatiya	.. 0 2 0
26 ..	Galpottewatteaddarakanatiya	.. 0 2 0
27 ..	Dola-addarakele	.. 0 3 0
28 ..	Gahalawilaliyadda	.. 0 2 0
29 ..	Galwaladeniya	.. 0 1 0
30 ..	Kahagoddayamullekanatiya	.. 0 2 0
31 ..	Kahagoddayamullepahalakanatiya	.. 0 2 0
32 ..	Egodahaeliya	.. 0 2 0
35 ..	Galwela	.. 1 0 0
36 ..	Andadolamedakella	.. 1 2 0
37 ..	Andadolaudumulla	.. 1 0 0
38 ..	Dikdeniya	.. 1 0 0
39 ..	Pelawatta-addarakanatiya	.. 1 0 0
41 ..	Galagawaudumulla	.. 0 3 0
42 ..	Paragahadeniya	.. 2 0 0
43 ..	Magahenekumbura	.. 1 0 0
44 ..	Andanaketapahalakelle	.. 1 0 0
46 ..	Kekillahenedeniya	.. 6 0 0
47 ..	Hinpanwilaihalakella	.. 1 0 0
48 ..	Dombagaha-addara	.. 1 0 0
49 ..	Udadeniya	.. 0 2 0

Village—Angulugaha.		
50 ..	Dorsalagodawila-aswedduma	.. 1 0 0
51 ..	Delgahaliaddeudumulla	.. 0 3 0
52 ..	Pinkanatiya	.. 0 1 0
53 ..	Kandadeniya	.. 0 3 0
54 ..	Diganekumbura	.. 2 1 0

Village—Pilana.

Lot No.	Name of Land.	Extent, B. P. Q.
57 ..	Dikdeniya	.. 0 1 0
58 ..	Hindapotudeniya	.. 0 3 0

Village—Heenatigala.

59 ..	Pinliadda	.. 0 1 0
-------	-----------	----------

Village—Dorape.

60 ..	Rangodakandedeniya	.. 1 2 0
61 ..	Heenewattaudumulla	.. 0 2 0

Village—Walpitigoda.

62 ..	Godairawalepinkanatiya	.. 0 1 0
-------	------------------------	----------

Village—Meepe.

64 ..	Delgaha-addara	.. 6 1 0
-------	----------------	----------

On Saturday, August 13, 1921, at 1 p.m.

Village—Kottawa.

66 ..	Alutwella	.. 1 0 0
67 ..	Elabodayamulleihalakumburaorode	.. 1 2 0
68 ..	Wellaudumulla	.. 1 0 0
69 ..	Kosgahawattekanatiya	.. 1 0 0
70 ..	Pelawattekanatiya	.. 0 1 0
71 ..	Murutumulladeniya	.. 1 2 0
72 ..	Babarendeudumullabasanirekebella	.. 0 3 0
74 ..	Puakgaskanatia	.. 2 0 0
76 ..	Gongahamulana	.. 1 1 0
80 ..	Gorakaowita-addaradeniya	.. 0 1 0

Village—Udumalagalla.

81 ..	Wanabadaliyadda	.. 0 2 0
82 ..	Godaheneudumulladeniya	.. 1 2 0

Village—Tellambure.

83 ..	Kuttiyaudumulladeniya	.. 1 0 0
-------	-----------------------	----------

Village—Udubettawa.

87 ..	Karalpeladeniya	.. 1 1 0
88 ..	Gonsiahena	.. 0 1 4
89 ..	Watugalaralagekanatiya	.. 0 1 4
91 ..	Beligahaliadda	.. 0 3 0

Village—Talgampola.

93 ..	Delgahakanatia	.. 0 2 0
95 ..	Do.	.. 0 2 0
96 ..	Batamahenedeniya	.. 2 0 0

Village—Walpola.

101 ..	Diyakanaowita	.. 5 0 0
102 ..	Talgahaowita	.. 1 2 0

Village—Magedera.

103 ..	Mediripitiyeudumulla	.. 0 2 0
105 ..	Handapanweladeniya	.. 1 0 0
107 ..	Haldolabokkeudumulla	.. 2 0 0
108 ..	Mulanapahalaliadda	.. 0 2 0

Village—Nabadawa.

109 ..	Pinkanatiya	.. 0 1 4
110 ..	Kekungahaudumullekanatiya	.. 0 1 0

Village—Karagoda.

111 ..	Benagawamulana	.. 0 3 0
113 ..	Mahapara-addaraliadda	.. 0 2 0

Village—Beranagoda.

114 ..	Mulaneheneduwaliyaddeaddaraliyadda	1 2 0
115 ..	Dangahakanatiya	.. 0 2 0
117 ..	Kekunagahakanatiya	.. 0 1 0

Village—Polpogoda.

118 ..	Mahawila	.. 0 1 4
119 ..	Dawatagahadeniya	.. 1 2 0

Village—Welandawa.

120 ..	Sapugahaowita	.. 4 acres
--------	---------------	------------

The Kachcheri,
Galle, May 3, 1921.

C. SENEATNA,
for Government Agent.

LAND SALES IN THE NORTH-WESTERN PROVINCE.

No. 2,176, N.W. P.—On Monday, June 20, 1921, at 2.30 P.M., the Assistant Government Agent for the Puttalam and Chilaw Districts will put up for sale or settlement, at his office in Chilaw, the under-mentioned portions of Crown land, on the terms authorized by Government. Forty-four allotments of land situated in the Pitigal korale southern and northern divisions of the Chilaw District of the North-Western Province.

<i>Pitigal Korale South.</i>					
Lot.	Name of Land.	Preliminary plan 4,965. Village—Lansigama. Claimant—Crown.		Extent.	Upset price per acre, Rs.
		Name of Applicant.	Description.		
1	Mooduwerala ..	—	.. Reservation for seashore ..	3 3 13	—*
2	Talgahawatta ..	—	.. Encroachment by J. K. Silvestry Perera ..	0 0 35	200
3	Do. ..	—	.. Encroachment by Hendrick Dabarera ..	0 1 13	909.43
4	Do. ..	—	.. Encroachment by W. I. Silvestry Fernando ..	0 1 22	509.65
5	Do. ..	—	.. Encroachment by H. Dabarera ..	0 0 8	700
6	Do. ..	—	.. Open waste ..	0 0 17	200
7	Do. ..	—	.. Encroachment by W. I. Alphonso Fernando ..	0 1 32	395.56
Claimant—P. Girigoris Perera.					
8	Talgahawatta ..	—	.. Open waste ..	0 1 21	200
9	Do. ..	—	.. Encroachment by I. Peduru Fernando ..	0 1 3	479.7
Claimants—H. P. Lazarus and K. S. D. Perera.					
10	Wellewatta ..	—	.. Open waste ..	0 2 19	200
Claimant—Crown.					
11	Do. ..	—	.. Reservation for Gansabhawa road ..	0 0 7	—*
Claimants—M. A. J. Fernando and M. H. Peterz.					
12	Do. ..	—	.. Open waste contains a mud hut ..	0 3 24	200
Claimant—Crown.					
13	Talgahawatta ..	—	.. Encroachment by W. Marthinu Fernando ..	0 0 14	45.71
14	Mooduwerala ..	—	.. Reservation for seashore ..	3 0 37	—*
15	Dambagahawatta ..	—	.. Encroachment by W. Marthinu Fernando ..	0 0 13	280
16	Do. ..	—	.. Scrub jungle ..	1 0 5	200
17	Do. ..	—	.. Reservation for road ..	0 0 16	—*
Preliminary plan 4,909. Village—Pahala Kettaramulla. Claimant—W. Kulandi.					
1	Eramudugahawatta ..	W. Kulandi	.. Old coconut garden ..	0 3 17	600†
<i>Pitigal Korale North.</i>					
Preliminary plan 4,923. Village—Ganankete. Claimant—Crown.					
	Meegahakele <i>alias</i> Gananketekele ..	—	.. Ela reservation ..	0 2 33	—*
2	Do. ..	S. O. Fernando	.. Scrub jungle ..	1 0 0	100
3	Do. ..	—	.. do. ..	1 2 3	100
Final village plan 241. Village—Kokkawila. Claimant—Crown.					
7	Boraluwala ..	T. Chelvadurai	.. Abandoned gravel pit ..	0 0 5	100
21G	Dikpitiyakele ..	R. M. Ukku Bandappuhamy and another	.. Scrub jungle ..	2 1 10	200
21G6	Do. ..	do.	.. do. ..	4 0 14	200
5P	Welpotuagara <i>alias</i> Titta-agarehena ..	T. Chelvadurai	.. Forest ..	11 2 8	210
5P1	Do. ..	—	.. Reservation for road ..	0 0 7	—*
5	Titta-agarekele ..	T. Chelvadurai	.. Forest ..	28 1 10	210
5Q	Walpotugolla ..	—	.. Encroachment by Silinduhamy ..	0 0 34	200
5R	Do. ..	—	.. Encroachment by T. Chelvadurai ..	0 0 7	200
5S	Kokkawila estate ..	—	.. Encroachment by V. Johannes de Mel ..	0 0 7	200
5T	Titta-agarakele ..	T. Chelvadurai	.. Forest ..	8 1 18	210
5U	Do. ..	—	.. do. ..	4 1 18	210
5V	Do. ..	—	.. Reservation for footpath ..	0 3 16	—*
5W	Do. <i>alias</i> Wel-pillewehena ..	—	.. Forest ..	10 3 24	210
5X	Do. ..	—	.. do. ..	17 1 10	210
5Y	Kokkawila estate ..	—	.. Encroachment by V. Johannes de Mel ..	0 0 26	200
5L	Walpotugollekele ..	—	.. Road reservation ..	0 1 15	—*
5L1	Titta-agarakele ..	—	.. do. ..	0 2 35	—*
5L2	Do. ..	—	.. Encroachment by W. John Mendis ..	0 1 10	200
21H	Pambalaralagewewe-kele ..	—	.. Stream reservation ..	1 0 34	—*
21H2	Do. ..	Don Johannes Rupesinghe	Chena ..	0 2 19	150
21H3	Do. ..	—	.. Road reservation ..	0 0 5	—*
21I3	Pambalaralagewewaidama ..	—	.. Encroachment by Randohamy ..	0 2 33	250
21I4	Do. ..	—	.. Encroachment by Johannes Rupesinghe ..	0 1 6	200

* Not for sale.

† For certificate of quiet possession.

Further information regarding the above lands may be obtained from the Assistant Government Agent, Puttalam, and their plans from the Surveyor-General.

Colonial Secretary's Office,
Colombo, May 4, 1921,

GRAEME THOMSON,
Colonial Secretary.

LAND SALES IN THE NORTH-CENTRAL PROVINCE.

No. 2,141, N.C. P.—The Government Agent, North-Central Province, will on Wednesday, June 22, 1921, at 1 P.M., at the Anuradhapura Kacheheri, put up to auction for sale or settlement, or will otherwise dispose of, the under-mentioned portions of Crown land, in accordance with the regulations of Government regarding land sales. Thirty allotments of land situated in the Nuwaragampalata of the Nuwarakalawiya district of the North-Central Province.

Lot.	Name of Land.	Name of Applicant.	Description.	Extent.		Upset price per acre, Rs.
				A.	R. P.	
Final topo plan 5. Village—Katupatwewa in Wilachchiya korale.						
135	Katupatwewekele ..	N. Bairala ..	Chena ..	1	2 0	21
Village—Kirimetiya in Wilachchiya Korale.						
137	Kirimetiya wakele ..	M. Hetuhamy and another of Katupatwewa ..	Jungle ..	3	3 3	21
Final village plan 55. Village—Anekattiya in Kadawat korale.						
2M	Katukeliya wakele or Anekattiyamukalana ..	Kande Naidege Naide, Vel-Vidane of Anekattiya ..	High jungle ..	4	2 36	21
Final village plan 193. Village—Siyambalewa in Eppawala korale.						
4F	Siyambalawehenyaya or Kelesiyambalawekele ..	D. Ranhamy Vel-Vidane and others of Bulnawa ..	4 Chena ..	4	0 0	18-50
1E	Siyambalewemukalana ..	Nambiralage Kalu Banda and others of Bulnawa ..	10 Forest ..	3	3 4	23-50
1F	Do. ..	— ..	Paddy (encroachment by Nambiralage Kalubanda and others of Bulnawa) ..	0	0 12	21*
1G	Do. ..	— ..	do. ..	0	0 14	21*
Final village plan 306. Village—Kudagama in Nuwaragam korale.						
2V1	Kudaganakele ..	D. M. Appuhamy of Ihala Talawa ..	Jungle ..	1	0 9	19
6F	Kudagamatibamba ..	— ..	Open land (encroachment by W. Banda) ..	0	0 26	26
Final village plan 381. Village—Amunukola in Eppawala korale.						
14	Amunukolakele or Amunukolakudagama-kele ..	Thewahamy Vel-Vidane e Banda Anumetirala of Amunukola ..	Low jungle ..	4	2 35	19
14R	Do. ..	do. ..	do. ..	0	0 22	19
14V	Do. ..	do. ..	do. ..	3	1 33	19
14Y	Do. ..	— ..	New clearing (cleared and cultivated by Dis-sanayaka Ranhamy of Amunukola on lease permit) ..	0	2 36	21*
Final village plan 422. Village—Sangilikanadarawa in Kadawat korale.						
7J	Sangilikanadarawa-mukalana ..	Chandrasekera Mudiyanse Lage Udare, Korala of Waduwwewa ..	Forest ..	4	1 6	56
7L	Sangilikanadarawa kele ..	Naiduralage Mudalihamy of Kanda Diulwewa ..	High jungle ..	1	0 33	55
Final village plan 641. Village—Moragoda in Kadawat korale.						
1G	Moragodakumbura ..	— ..	Paddy field (encroachment by Rathane Vidane and others of Moragoda) ..	0	0 33	30
Final village plan 663. Village—Andarawewa in Wilachchiya korale.						
1F	Godawalawatta ..	W. P. Nekatralla ..	Low jungle ..	2	0 11	21
1G	Do. ..	D. P. ex Arachchi ..	do. ..	4	2 25	21
1H	Do. ..	J. M. Tikiri Banda ..	do. ..	0	3 35	21
1I	Do. ..	— ..	do. ..	1	0 5	21
1J	Do. ..	J. M. Tikiri Banda ..	do. ..	0	3 39	21
1L	Tibbotulanda ..	— ..	do. ..	3	1 38	21
1N	Accarawatta ..	— ..	Garden contains a dwelling hut and plantations (encroachment by A. J. Anumetirala) ..	0	2 27	100
1O	Tibbotulanda ..	D. P. ex Arachchi ..	Low jungle ..	0	3 37	21
1R	Namadagalalanda ..	M. V. Kalu Banda ..	High jungle ..	0	2 16	21
1S	Do. ..	do. ..	do. ..	5	0 5	21
1U	Do. ..	M. Punchirala ..	Chena ..	3	0 6	21
1W	Ahatugahawatta ..	D. Unnanse in Andarawewa Vihare ..	Low jungle ..	2	0 32	21
12½	Ambagahawatta alias Wekandebima ..	— ..	Open land ..	1	0 24	21
20	Dambagahahena ..	— ..	Jungle ..	1	1 12	21

* These lots are irrigable under Kalawewa scheme, and are subject to such irrigation rates as His Excellency the Governor may impose from time to time.

Further particulars regarding these lands can be obtained from the Government Agent, North-Central Province, and plans of them from the Surveyor-General.

Colonial Secretary's Office,
Colombo, May 4, 1921.

GRAEME THOMSON,
Colonial Secretary.

LAND SALES IN THE PROVINCE OF SABARAGAMUWA.

Tenders for Lease of Right to Gem.

NOTICE is hereby given that the Government Agent of the Province of Sabaragamuwa will receive sealed tenders for the lease of the right to gem in the under-mentioned Crown lands in the District of Ratnapura.

2. The tenders, which must be in sealed envelope super-scribed "Tender for Gemming Lease," will be received at the Ratnapura Kachcheri, until 2 P.M., on Tuesday, June 7, 1921, when they will be opened, and all persons making tenders will be required to be present, or satisfy the Government Agent by some duly accredited agents that the tender is *bona fide*.

3. The person whose tender is selected by the Government Agent for submission to the Governor will be required to deposit the full amount of the tender at once in cash; and should the tender be accepted by His Excellency the Governor to enter into a lease bond for the fulfilment of the conditions on which the tender is accepted, and furnish the necessary stamps.

4. The Government Agent reserves to himself the right, without question, of rejecting any or all tenders, and the right of accepting any portion of a tender.

5. The highest tenderer should deposit Rs. 100 for each land as security for filling up pits.

6. Tender must be made for each land separately.

7. Further information can be obtained from the Government Agent, Ratnapura.

Lands.

(1) Lot 1 in preliminary plan 3,011, called Kimbulbijudeniyagoda, 21 perches; lot 2 in preliminary plan 3,011, called Kimbulbijudeniya, 2 rood 33 perches, situated at Paranagama, in Uda pattu of Kuruwiti korale. Period of lease: one year.

(2) Kereldeniya at Patagama, in Uda pattu of Kuruwiti korale, about 2½ acres in extent; and bounded as follows: north by Urupelauwewatta, south by Pelengahamaditta, east by Keenagahadeniya, west by Harankahawatte-mukalana. Period of lease: one year.

(3) Edahalgahahena part of lot 33 in final village plan 90; bounded on the north by lot 33 D in final village plan 90 and Etoya-ela, south and west by the remaining portions of lot 33, east by Etoya-ela, situated at Niralgama, in Meda pattu of Nawadun korale. Period of lease: one year.

Ratnapura Kachcheri,
May 2, 1921.

R. H. BASSETT,
for Government Agent.

LAND SALES BY THE SETTLEMENT OFFICER.

NORTH-WESTERN PROVINCE.

No. 5,973, S. O.—On Saturday, June 18, 1921, at 9 A.M., the Land Settlement Officer will put up for sale or settlement, at Hettipola Camp, the under-mentioned portions of Crown land, on the terms authorized by Government. Twenty-two allotments of land situated in the Giratalane korale of the Dewameddi hatpattu division of the Kurunegala District of the North-Western Province.

Block survey preliminary plan 1,684.—Gorakadeniya.

Lot.	Name of Land.	Name of Claimant.	Description.	Extent. A. R. P.
4B	Kolukena	.. Crown, balance not paid by (1) Ekanayake Mudiyansele Kiri Banda, (2) ditto Ran Menika, both of Gorakadeniya, (3) Atapattu Herat Mudiyansele Kiri Mudiyanse of Aswedduma, (4) Tennakoon Mudiyansele Kiri Banda Vidane of Pahala Malagana, (5) ditto Mudalihari Vidane of Kurundulumbura, (6) ditto Tikiri Banda of Comugomuwa	Garden ..	4 1 8
9	Do.	.. do.	Chena ..	2 0 37
34s	Bogahamulahena	.. Crown, balance not paid by (1) Maddumaperuma Arachchige Karolis Appuhami, (2) ditto James Appuhami of Metikotuwa	do. ..	1 6 21
34P	Guruwanahena	.. Crown, balance not paid by (1) Ekanayake Mudiyansele Appuhami, (2) ditto Dingiri Banda, (3) ditto Kiri Banda, (4) Tennakoon Mudiyansele Tikiri Banda	do. ..	2 3 26
34	Wewaihalahena	.. Crown, balance not paid by (1) Maddumaperuma Arachchige Karolis Appuhami, (2) ditto James Appuhami of Metikotuwa	do. ..	8 0 3
34N	Wewaihalawatta	.. do.	Garden ..	6 2 29
34I	Katuwelbatuhena	.. Crown, balance not paid by (1) Ekanayake Mudiyansele Ranhami, (2) Tennakoon Mudiyansele Tikiri Banda, (3) Madurapura Arachchige Carolis Appuhami, (4) ditto James Appuhami	Chena ..	4 2 11
34M	Do.	.. do.	do. ..	2 3 0
34P	Wewaihalahena	.. Crown, balance not paid by Ekanayake Mudiyansele Ram Menika	do. ..	1 0 35
34G	Do.	.. Crown, balance not paid by Atapattu Herat Mudiyansele Kiri Mudiyanse of Aswedduma	do. ..	1 0 30
34H	Do.	.. Crown, balance not paid by Ekanayake Mudiyansele Golu Kaluhamy of Aswedduma	do. ..	1 1 15
34T	Kongahamulahena	.. Crown, balance not paid by (1) Atapattu Herat Mudiyansele Ram Menika of Aswedduma, (2) Ekanayake Mudiyansele Ram Menika of Gorakadeniya	do. ..	3 0 7
45	Bogahamulawatta	.. Crown, balance not paid by (1) Maduraperuma Arachchige Karolis Appuhami, (2) ditto James Appuhami of Metikotuwa	Garden ..	1 2 15

Lot.	Name of Land.	Name of Claimant.	Description.	Extent.		
				A.	R.	P.
46	Miriswellandawatta	Crown, balance not paid by (1) Atapattu Herat Mudiyanse- lage Ram Menika of Aswedduma, (2) Ekanayake Mudiyanse- lage Ram Menika of Gorahadeniya	Garden	0	1	18
48A	Polpitigehena	Crown, balance not paid by (1) Ekanayake Mudiyanse- lage Appuhamy, (2) ditto Dingiri Banda	Chena	5	3	38
48 I	Meegahamulahena	Crown, balance not paid by (1) Atapattu Herat Mudiyanse- lage Kiri Mudiyanse of Aswedduma, (2) Ekanayake Mudiyanse- lage Kan Menika, (3) ditto Kiri Banda	do.	1	1	15
48 F	Talgahamulahena	Crown, balance not paid by (1) Ekanayake Mudiyanse- lage Appuhami, (2) ditto Dingiri Banda	do.	5	3	16
48 E	Kongahamulahena	Crown, balance not paid by (1) Ekanayake Mudiyanse- lage Ram Menika, (2) Atapattu Herat Mudiyanse- lage Ram Menika, (3) ditto Dingiri Menika	do.	6	2	11
53	Darinaghamullewatta	Crown, balance not paid by Atapattu Herat Mudiyanse- lage Kiri Mudiyanse of Aswedduma	Garden	0	3	22
48	Gurupokunehena	Crown, balance not paid by (1) Balluwattalage Sitta Hapuwa, (2) Wijepedidurayalage Kirimali	Chena	8	3	27
44	Bogahamulawatta	Crown, balance not paid by (1) Ekanayake Mudiyanse- lage Mudalihami, (2) ditto Gunarat Hami	Garden	1	1	16
30	Bogahamulahena	Crown, balance not paid by (1) Ekanayake Mudiyanse- lage Mudalihami, (2) ditto Gunarat Hami	Chena	0	3	18

Upset price at Rs. 16 to Rs. 50 per acre. Further information regarding these lands can be obtained from the Land Settlement Officer, and plans of them from the Surveyor-General.

Colonial Secretary's Office,
Colombo, May 4, 1921.

GRAEME THOMSON,
Colonial Secretary.

No. 5,974 S. O.—On Tuesday, June 21, 1921, at 9 A.M., the Land Settlement Officer will put up for sale or settlement, at Hettipola, the under-mentioned portions of Crown land, on the terms authorized by Government. Four allotments of land situated in the Giratalane korale of the Dewamedhi hatpattu division of the Kurunegala District of the North-Western Province.

Block survey preliminary plan 1,682.—Talkuduwa.

Lot.	Name of Land.	Name of Claimant.	Description.	Extent.		
				A.	R.	P.
5A	Kahatagahamulahena	Crown, balance not paid by Kaluhat Karnuatilaka Arach- chillage Tikiri Appuwa	Chena	2	3	1
5C	Kolongahamulahena	Crown, balance not paid by (1) John Graham Tennakoon, (2) Kowubuwe Arachchillage Sinnappuwa, (3) Wahala- muni Arachchillage Rani	do.	6	2	8
8	Kahatagahamulahena	Crown, balance not paid by Talkuduwe Toragollelage Podi Sinno	Coconut plants	2	1	5
10	Talkuduwelepillewa	Crown, balance not paid by (1) John Graham Tennakoon, Ratamahatmaya, (2) Kahanda Karunatilakage Siman Perera	Chena	3	0	23

Upset price at Rs. 16 to Rs. 50 per acre. Further information regarding these lands can be obtained from the Land Settlement Officer, and plans of them from the Surveyor-General.

Colonial Secretary's Office,
Colombo, May 4, 1921.

GRAEME THOMSON,
Colonial Secretary.

No. 5,975, S. O.—On Monday, June 20, 1921, at 9 A.M., the Land Settlement Officer will put up for sale or settlement, at Hettipola Camp, the under-mentioned portions of Crown land, on the terms authorized by Government. Five allotments of land situated in the Giratalane korale of the Dewamedhi hatpattu division of the Kurunegala District of the North-Western Province.

Block survey preliminary plan 1,750.—Pahala Batawalagama.

Lot.	Name of Land.	Name of Claimant.	Description.	Extent.		
				A.	R.	P.
2	Diulgahamullewatta	Crown, balance not paid by (1) Bamunu Mudiyanse- lage Appuhamy of Ellakonda, (2) ditto Ran Menika of Horagasagare	Garden	0	2	20
12	Dangahamulawatta	Crown, balance not paid by Adikari Mudiyanse- lage Kiri Menika of Ellakonda	do.	1	0	14
21	Gaswedimalgahamula- watta	Crown, balance not paid by (1) Bandaranayaka Atapattu Mudiyanse- lage Kiri Banda, (2) Wanigasuriya Mudiyanse- lage Punched Banda of Yayagedera, (3) ditto Tikiri Banda, (4) ditto Ran Menika	do.	1	2	22
29	Migahamulawatta	Crown, balance not paid by Bamunu Mudiyanse- lage Gunarat- hami	do.	0	0	32
10B	Gaswedimalgahamula- hena	Crown, balance not paid by (1) Dassanayaka Mudiyanse- lage Punched Menika, (2) Bandaranayaka Atapattu Mudiyanse- lage Banda	do.	1	2	14

Upset price at Rs. 16 to Rs. 50 per acre. Further information regarding these lands can be obtained from the Land Settlement Officer, and plans of them from the Surveyor-General.

Colonial Secretary's Office,
Colombo, May 4, 1921

GRAEME THOMSON,
Colonial Secretary.

No. 5,976, S. O.—On Tuesday, June 21, 1921, at 9 A.M., the Land Settlement Officer will put up for sale or settlement, at Hettipola Camp, the under-mentioned portion of Crown land, on the terms authorized by Government. An allotment of land situated in the Giratalane korale of the Dewamedhi hatpattu division of the Kurunegala District of the North-Western Province.

Block survey preliminary plan 1,751.—Wetiyakumbura.

Lot.	Name of Land.	Name of Claimant.	Description.	Extent.		
				A.	R.	P.
26	Kahatagahamulahena ..	Crown, balance not paid by (1) Weerasekera Bamunu Mudi-yanselage Appurala, (2) ditto Kiri Hami, (3) ditto Hetuhami, (4) ditto Herat Hami, (5) ditto Namburala, (6) ditto Cecilia	Chena ..	0	2	39

Upset price at Rs. 16 to Rs. 50 per acre. Further information regarding this land can be obtained from the Land Settlement Officer, and plan of it from the Surveyor-General.

Colonial Secretary's Office,
Colombo, May 4, 1921.

GRAEME THOMSON,
Colonial Secretary.

No. 5,977, S. O.—On Wednesday, June 15, 1921, at 9 A.M., the Land Settlement Officer will put up for sale or settlement, at Hettipola Camp, the under-mentioned portions of Crown land, on the terms authorized by Government. Two allotments of land situated in the Giratalane korale of the Dewamedhi hatpattu division of the Kurunegala District of the North-Western Province.

Block survey preliminary plan 1,695.—Kekunagahakotuwa.

Lot.	Name of Land.	Name of Claimant.	Description.	Extent.		
				A.	R.	P.
26	Kurunduwewehenevatta ..	Ratnayake Mudiyansele Kumaettana ..	Garden ..	0	0	20
1c	Nugagahamulahena ..	Crown, balance not paid by (1) Ratnayake Mudiyansele Uguhamy, (2) ditto Sohondirala, ex-Arachchi	do. ..	1	2	34

Upset price at Rs. 16 to Rs. 50 per acre. Further information regarding these lands can be obtained from the Land Settlement Officer, and plans of them from the Surveyor-General.

Colonial Secretary's Office,
Colombo, May 4, 1921.

GRAEME THOMSON,
Colonial Secretary.

No. 5,978, S. O.—On Tuesday, June 21, 1921, at 9 A.M., the Land Settlement Officer will put up for sale or settlement at Hettipola Camp, the under-mentioned portion of Crown land, on the terms authorized by Government. An allotment of land situated in the Giratalane korale of the Dewamedhi hatpattu division of the Kurunegala District of the North-Western Province.

Block survey preliminary plan 1,596.—Welpitiya.

Lot.	Name of Land.	Name of Claimant.	Description.	Extent.		
				A.	R.	P.
12	Kahatagahamullawatta ..	Crown, balance not paid by (1) Lekamalage Menikrala, (2) ditto Menikhamy, (3) ditto Dingiri Menika	Garden ..	1	3	3

Upset price at Rs. 16 to Rs. 50 per acre. Further information regarding this land can be obtained from the Land Settlement Officer, and plan of it from the Surveyor-General.

Colonial Secretary's Office,
Colombo, May 4, 1921.

GRAEME THOMSON,
Colonial Secretary.

No. 5,979, S. O.—On Friday, June 17, 1921, at 9 A.M., the Land Settlement Officer will put up for sale or settlement, at Hettipola Camp, the under-mentioned portions of Crown land, on the terms authorized by Government. Thirty-seven allotments of land situated in the Giratalane korale of the Dewamedhi hatpattu division of the Kurunegala District of the North-Western Province.

Block survey preliminary plan 1,760.—Diwulwewa.

Lot.	Name of Land.	Name of Claimant.	Description.	Extent.		
				A.	R.	P.
4	Dangahamullawatta ..	Crown; balance not paid by (1) Galdeni Patirannehelage Mudalihami, (2) ditto Punchi Menika	Garden ..	3	0	11
14	Kosgahamullawatta ..	Crown; balance not paid by (1) Galdeni Patirannehelage Sundera Hamy, (2) ditto Mudalihami, (3) ditto Appuhami	do. ..	0	2	18
85	Dangahamullawatta ..	Crown; balance not paid by (1) Ekanayake Mudiyansele Punchihami, (2) Jayasundera Mudiyansele Appuhami	do. ..	1	3	3
1	Kahatagahahena ..	Crown; balance not paid by Ratnayake Mudiyansele Malhamy of Narambe in Kinyama korale	Chena ..	3	2	5
1B	Do. ..	Crown; balance not paid by Koshenaralalage Appuhamy ..	do. ..	2	1	33
8	Meegahamulahena ..	Crown; balance not paid by Menohamy Vidanelage Ran Menika	do. ..	1	3	27
34A	Meegahahena ..	Crown; balance not paid by Adikari Mudiyansele Babappuhamy Gunaratne	Garden ..	1	3	21
42A	Wewapitiya ..	Crown; balance not paid by (1) Menohamy Vidanelage Punchirala, (2) ditto Mudalihamy, (3) ditto Appuhamy, (4) ditto Sunderahamy	Low jungle ..	1	0	13
44	Talgahamulahena ..	do. ..	Chena ..	4	0	39
44A	Do. ..	do. ..	Garden ..	0	0	6
44c	Do. ..	Crown; balance not paid by (1) Menohamy Vidanelage Jayatuhamy, Registrar of Diwulwewa, (2) Arachchilage Menu Etana of Danwila	Chena ..	1	0	9
44D	Do. ..	Crown; balance not paid by (1) Menohamy Vidanelage Ran Menika, (2) ditto Punchi Menika	do. ..	1	3	20
44F	Do. ..	Crown; balance not paid by (1) Menohamy Vidanelage Kiri Menika, (2) Karunanayake Mudiyansele Mudalihamy, (3) ditto Kiri Banda, (4) ditto Kapuruhamy, (5) Tennekoon Mudiyansele Ukkuhamy, (6) ditto Mudalihamy	do. ..	1	1	26
44G	Do. ..	Crown; balance not paid by Handalanka Jayatilleke Mudiyansele Hettihamy	do. ..	1	2	25

Lot.	Name of Land.	Name of Claimant.	Description.	Extent.		
				A.	R.	P.
44H	Talgahamulahena	Crown ; balance not paid by (1) Ekanayake Mudiyansele Banduluhamy, (2) ditto Menu Etana, (3) ditto Kiri Menika	Chena	2	0	7
44 O	Kongahamulahena	Crown ; balance not paid by (1) Lekamalage Ungurala, (2) ditto Mudalihamy, (3) ditto Puchi Banda, (4) ditto Menikhamy, (5) ditto Puchi Mudalihamy, (6) ditto Appuhamy	do.	1	3	33
44P	Alutkotuwehena	Crown ; balance not paid by (1) Lekamalage Mudalihamy, (2) ditto Ungurala, (3) ditto Kiri Mudiyanse, (4) ditto Puchi Mudalihamy, (5) ditto Menik Hamy	do.	1	1	32
44Q	Talgahamulahena	Crown ; balance not paid by (1) Lekamalage Amborahamy, ex Arachchi, (2) ditto Appuhamy, (3) ditto Ungurala, (4) ditto Kalu Appuhamy, (5) Ekanayake Mudiyansele Kiri Banda, (6) ditto Ausadahamy, (7) ditto Karunanayake Mudiyansele Appuhamy, ex Arachchi	do.	1	2	30
44R	Wanohena	Crown ; balance not paid by (1) Ekanayake Mudiyansele Punchirala, (2) Wannihamy Vidanelage Ranhamy, (3) Ekanayake Mudiyansele Dingiri Appu	do.	1	2	8
53	Maragahawetiyehena	Crown ; balance not paid by Kiriya Vedalage Poddi	Low jungle	1	0	26
56	Kadurugaskotuwa	Crown ; balance not paid by (1) Mapa Mudiyansele Kalu Banda, (2) ditto Appuhamy, (3) ditto Anagihamy, (4) ditto Mudalihamy	Tobacco gala	0	2	37
56D	Kadurugaskotuwepataha	do.	Water-hole	0	0	21
56E	Kadurugaskotuwa	do.	Chena	0	0	4
80B	Kongahamulahena	Crown ; balance not paid by (1) Lekamalage Kalu Mudalihamy, (2) Ekanayake Mudiyansele Ausadahamy, (3) Mapa Mudiyansele Kalu Banda	do.	1	0	29
80C	Do.	Crown ; balance not paid by (1) Ekanayake Mudiyansele Punchirala, (2) Karunanayake Mudiyansele Appuhamy, ex Arachchi	do.	2	3	20
80D	Do.	Crown ; balance not paid by Lekamalage Appuhamy	do.	1	2	33
80E	Wanohena	Crown ; balance not paid by (1) Lekamalage Ungurala, (2) Appukkuttidewage Karanchiya	do.	2	0	2
91B	Dangahamulahena	Crown ; balance not paid by (1) Ekanayake Mudiyansele Punchirala, (2) ditto Kirihamy	Low jungle	1	0	35
93A	Galagawahena	Crown ; balance not paid by (1) Galadeni Patirannehelage Appuhamy, (2) ditto Jayatuhamy, Registrar, (3) ditto Punchirala	Chena	0	2	35
93C	Nidangalagawahena	Crown ; balance not paid by (1) Wannihamy Vidanelage Ranhamy, (2) Ekanayake Mudiyansele Dingiri Appu, (3) ditto Punchirala, (4) Imiya Mudiyansele Appuhamy	do.	1	2	2
93D	Do.	do.	do.	1	2	31
93E	Do.	do.	do.	2	2	20
93G	Do.	do.	do.	1	3	17
93 I	Minipitiyehena	Crown ; balance not paid by (1) Galadeni Patirannehelage Jayatuhamy, Registrar, (2) ditto Ran Menika, (3) ditto Puchi Menika, (4) ditto Punchirala, (5) Dissanayake Mudiyansele Kiri Menika	do.	1	3	37
93K	Alubarekandehena	Crown ; balance not paid by (1) Galadeni Patirannehelage Jayatuhamy, (2) ditto Ran Menika, (3) ditto Punchirala, (4) ditto Appuhamy	do.	2	0	18
93L	Do.	do.	do.	2	0	30
44 I	Talgahamulahena	Crown ; balance not paid by (1) Ekanayake Mudiyansele Punchirala, (2) ditto Kiri Banda, (3) ditto Herat Hamy, (4) ditto Appuhamy	do.	2	0	27

Upset price at Rs. 16 to Rs. 50 per acre. Further information regarding these lands can be obtained from the Land Settlement Officer, and plans of them from the Surveyor-General.

Colonial Secretary's Office,
Colombo, May 4, 1921.

GRAEME THOMSON,
Colonial Secretary.

No. 5,980, S. O.—On Tuesday, June 14, 1921, at 9 A.M., the Land Settlement Officer will put up for sale or settlement, at Hettipola Camp, the under-mentioned portions of Crown land, on the terms authorized by Government. Thirteen allotments of land situated in the Giratalane korale of the Dewameddi hatpattu division of the Kurunegala District of the North-Western Province.

Block survey preliminary plan 1,690.—Batalagodawewa.

Lot.	Name of Land.	Name of Claimant.	Description.	Extent.		
				A.	R.	P.
2	Ginigalpitiyehena	Crown, balance not paid by (1) Wijendra Patabendi Muhandiramalage Satana Naide, (2) ditto Puchi Naide, (3) ditto Kawwa Naide, (4) ditto Ran Naide, (5) ditto Sinno Appu Naide, (6) ditto Kira Nachchire, (7) ditto Appu Naide, (8) ditto Puchi Naide, (9) ditto Andi Naide, (10) ditto Kira Nachchire, (11) ditto Ullu Nachchire	Garden	2	3	6
2A	Do.	Crown, balance not paid by (1) Wijendra Patabendi Muhandiramalage Satana Naide, (2) ditto Kira Nachchire, (3) ditto Andi Naide, (4) ditto Kira Nachchire, (5) ditto Ullu Nachchire, (6) ditto Juwan Naide, (7) ditto Appu Naide, (8) ditto Kiri Veda Naide	Chena	0	3	16

Lot.	Name of Land.	Name of Claimant.	Description.	Extent.	
				A.	R. P.
2B	Ginigalpitiyehena ..	Crown, balance not paid by (1) Wijendra Patabendi Muhandiramalage Juwan Naide, (2) ditto Kiri Menika Nachchire, (3) ditto Punchi Hami Nachchire, (4) ditto Ukku Nachchire, (5) ditto Appu Nachchire, (6) ditto Appuhami Nachchire, (7) ditto Letta Naide	Chena ..	2	1 26
2E	Ginigalpitiyakotuwa-hena	Crown, balance not paid by (1) Wijendra Patabendi Muhandiramalage Dingiri Appu Naide, (2) ditto Satana Naide	do. ..	0	3 19
5	Ginigalpitiyewatta ..	Crown, balance not paid by (1) Wijendra Patabendi Muhandiramalage Kiri Menika Nachchire, (2) ditto Punchihami Nachchire, (3) ditto Ukku Nachchire, (4) ditto Appu Nachchire, (5) ditto Punchi Hami Nachchire, (6) ditto Juwan Naide, (7) ditto Letta Naide, (8) ditto Kira Nachchire, (9) ditto Baba Sinno Naide	do. ..	0	1 38
8	Ginigalpitiyehena ..	Crown, balance not paid by (1) Wijendra Patabendi Muhandiramalage Letta Naide, (2) ditto Juwan Naide, (3) ditto Kiri Menika Nachchire, (4) ditto Punchi Hamy Nachchire, (5) ditto Ukku Nachchire and others	do. ..	6	0 25
14	Paragawahena ..	do. ..	do. ..	2	1 11
17	Wewuwanekotuwa ..	Crown, balance not paid by (1) Wijendra Patabendi Muhandiramalage Menika Nachchire, (2) ditto Ukku Nachchire, (3) ditto Punchi Naide, (4) ditto Kira Nachchire	Open land ..	0	1 2
20	Hikgahamulahena ..	Crown, balance not paid by (1) Wijendra Patabendi Muhandiramalage Letta Naide, (2) ditto Juwan Naide, (3) ditto Kiri Menika Nachchire, (4) ditto Punchi Hami Nachchire and others	Chena ..	1	3 25
25	Talgahamulahena ..	Crown, balance not paid by (1) Wijendra Patabendi Muhandiramalage Satana Naide, (2) ditto Sinno Appu Naide, (3) ditto Menika Nachchire, (4) ditto Ukku Nachchire and others	do. ..	2	0 17
30	Paluwatta ..	Crown, balance not paid by Wijendra Patabendi Muhandiramalage Juwan Naide	Garden ..	1	3 35
32	Alutwelapillewa ..	Crown, balance not paid by (1) Wijendra Patabendi Muhandiramalage Juwan Naide, (2) ditto Kiri Menika Nachchire, (3) ditto Punchi Hami Nachchire, (4) ditto Ukku Nachchire, (5) ditto Appu Nachchire, (6) ditto Punchi Hami Nachchire, (7) ditto Baba Sinno, (8) ditto Letta Naide, (9) ditto Kira Nachchire, (10) ditto Menuwa Nachchire	Chena ..	0	1 30
33	Do. ..	do. ..	do. ..	0	1 30

Upset price at Rs. 16 to Rs. 50 per acre. Further information regarding these lands can be obtained from the Land Settlement Officer, and plans of them from the Surveyor-General.

Colonial Secretary's Office,
Colombo, May 4, 1921.

GRAEME THOMSON,
Colonial Secretary.

No. 5,981, S. O.—On Friday, June 17, 1921, at 9 A.M., the Land Settlement Officer will put up for sale or settlement, at Hettipola Camp, the under-mentioned portions of Crown land, on the terms authorized by Government. Twenty-six allotments of land situated in the Giratalane korale of the Dewameddi hatpattu division of the Kurunegala District of the North-Western Province.

Block survey preliminary plan 1,689.—Bamunumulla.

Lot.	Name of Land.	Name of Claimant.	Description.	Extent.	
				A.	R. P.
1	Hiriwalehena ..	Crown, balance not paid by (1) Sena Kana Kabibu Mohamadu Tamby of Kurunegala, (2) Sinne Tamby Tambiah ex Government Surveyor of Ratnapura, (3) Bamunu Mudiyansele Appuhamy of Mahagoda in Nikaweratiya, (4) Anukkanhene Kirihamy of Katupota in Dewameddi hatpattu, (5) Ranasinghe Arachchige Lilawati of Hettipola	Chena ..	3	1 23
1B	Kadurugahamulahena ..	Crown, balance not paid by Bamunu Mudiyansele Vederalage Appuhamy	do. ..	2	3 34
1C	Kumbukgahamulahena ..	Crown, balance not paid by (1) Bamunu Mudiyansele Punchirala Gan-Arachchi, (2) ditto Punchi Banda	do. ..	1	3 18
1E	Dewalegawahena ..	Crown, balance not paid by Sena Kani Nabibu Mohamadu Tamby of Kurunegala	do. ..	1	1 33
1H	Talgahamulahena ..	Crown, balance not paid by Bamunu Mudiyansele Banda	do. ..	1	3 37
1N	Mylagahamullawatta ..	Crown, balance not paid by Bamunu Mudiyansele Hetuhami	Garden ..	2	0 11
1K	Siyambalagahamulawatta	Crown, balance not paid by Bamunu Mudiyansele Kirihami	do. ..	0	0 26
3	Mylagahamullawatta ..	Crown, balance not paid by Bamunu Mudiyansele Hetuhami	do. ..	0	0 34
4	Siyambalagahamulawatta	Crown, balance not paid by Bamunu Mudiyansele Kirihami	do. ..	0	3 28
7	Halmillagahamulakotuwa	Crown, balance not paid by (1) Bamunu Mudiyansele Hetuhamy, (2) ditto Appuhamy, (3) ditto Kirihamy	Chena ..	1	2 27
7A	Do. ..	Crown, balance not paid by Bamunu Mudiyansele Dingiri Menika	Tobacco garden	0	1 21
14	Maragahamulahena ..	Crown, balance not paid by Sena Kana Habibu Mohamadu Tamby of Kurunegala	Chena and garden	1	1 19
15	Wewapaulahena ..	do. ..	Chena ..	0	0 27

Lot.	Name of Land.	Name of Claimant.	Description.	Extent.		
				A.	R.	P.
29AA	Kawwaweliyahena	.. Crown, balance not paid by Wijendera Patabendi Muhandiramalage Juwan Naide of Batalagodawewa	Chena ..	1	0	30
29L	Weuwanegala	.. Crown, balance not paid by (1) Bamunu Mudiyanseleage Kawanihamy, (2) ditto Banda	Tobacco garden	0	0	32
29P	Kolongahamulahena	.. Crown, balance not paid by (1) Bamunu Mudiyanseleage Punchirala Gan-Arachchi, (2) ditto Dingiri Menika, (3) ditto Punchi Banda	Chena ..	9	0	27
29S	Kanwawetiyehena	.. Crown, balance not paid by Bamunu Mudiyanseleage Dingiri Menika	do. ..	1	2	23
29X	Do.	.. Crown, balance not paid by (1) Bamunu Mudiyanseleage Kaurala, (2) ditto Appuhamy	do. ..	1	3	23
29U	Talgahamulahena	.. Crown, balance not paid by Bamunu Mudiyanseleage Gunarat Hamy	do. ..	1	0	12
29AC	Tawalakumburepillew- hena	Crown, balance not paid by (1) Bamunu Mudiyanseleage Kiri Menika of Sewandana, (2) ditto Dingiri Menika, (3) ditto Appuhamy of Bamunumulla	do. ..	0	3	36
29AB	Mukalanagawahena	.. Crown, balance not paid by Wijendera Patabendi Muhandiramalage Juwan Naide of Batalagodawewa	do. ..	4	3	23
29Y	Danpokunahena	.. Crown, balance not paid by Sena Kana Habibu Mohamadu Tamby of Kurunegala	do. ..	10	2	32
29V	Kahatagahamulahena	.. Crown, balance not paid by (1) Bamunu Mudiyanseleage Kawanihamy, (2) ditto Banda	do. ..	1	0	31
29W	Alutwewewanehena	.. Crown, balance not paid by (1) Bamunu Mudiyanseleage Kawrala of Bamunumulla, (2) Malliappu Pullelage Siman Pulle of Hiripokuna	do. ..	2	2	20
29A	Galagawahena	.. Crown, balance not paid by (1) Malleappu Pullelage Siman Pulle of Hiripokuna, (2) Bamunu Mudiyanseleage Punchirala of Moragolla -	do. ..	2	0	37
36	Kongahamulawatta	.. Crown, balance not paid by Wijendera Patabendi Mohandiramalage Juwan Naide	do. ..	3	0	31

Upset price at Rs. 16 to Rs. 50 per acre. Further information regarding these lands can be obtained from the Land Settlement Officer, and plans of them from the Surveyor-General.

Colonial Secretary's Office,
Colombo, May 4, 1921.

GRAEME THOMSON,
Colonial Secretary.

No. 5,982, S. O.—On Monday, June 13, 1921, at 9 A.M., the Land Settlement Officer will put up for sale or settlement, at Hettipola Camp, the under-mentioned portions of Crown land, on the terms authorized by Government. Seventeen allotments of land situated in the Giratalane korale of the Dewamedhi hatpattu division of the Kurunegala District of the North-Western Province.

Block survey preliminary plan 1,694.—Medagama.

Lot.	Name of Land.	Name of Claimant.	Description.	Extent.		
				A.	R.	P.
12	Elagawapillewa	.. Crown, balance not paid by (1) Jayakodi Arachchilage Kiri Naide, (2) ditto Punchi Naide of Medagama	Chena ..	0	2	8
24	Hikgahamulawatta	.. Crown, balance not paid by Jayakodi Arachchilage Kombi Nachchire	Garden ..	1	1	24
25	Elagawapillewa	.. do. ..	Chena ..	0	3	16
43	Kajugahamulawatta	.. Crown, balance not paid by (1) Jayakodi Arachchilage Kombi Nachchire, (2) ditto Dingira Naide	Garden ..	0	0	20
50	Gothatugaspiitiyawatta	.. Crown, balance not paid by (1) Dissanayake Mudiyanseleage Herat Hami, (2) ditto Dingiri Banda of Kanduboda in Yatikaha korale north, (3) ditto Kiri Banda Vedarala, (4) ditto Kiri Menika of Kanduboda in Yatikaha korale	do. ..	3	3	7
52	Do.	.. do. ..	do. ..	1	0	20
73	Meegahamulawatta	.. Crown, balance not paid by (1) Jayakodi Arachchilage Punchi Hami Nachchire, (2) ditto Ranga Nachchire	do. ..	2	1	23
4B	Kongahakumburewatta	.. Crown, balance not paid by Toragollanaidelage Kiri Meniki Nachchire	do. ..	0	3	27
16A	Kahatagahamulahena	.. Crown, balance not paid by Toragollanaidelage Dingiri Appu Naide of Bodimulla	Chena ..	0	0	24
18B	Kahatagahamulawatta	.. do. ..	Garden ..	0	3	2
18C	Kahatagahamulahena	.. do. ..	Chena ..	1	2	14
18V	Do.	.. Crown, balance not paid by Toragollanaidelage Pinga Naide ..	do. ..	1	1	17
18E	Kahatagahamulawatta	.. do. ..	Garden ..	0	0	15
18G	Kahatagahamulahena	.. Crown, balance not paid by Toragollanaidelage Singho Naide	Chena ..	0	2	4
18K	Kahatagahamulahena	.. Crown, balance not paid by Jayakodi Arachchilage Kombi Nachchire	do. ..	1	1	7
18L	Dangahamulahena	.. Crown, balance not paid by Jayakodi Arachchilage Dingira Naide	do. ..	0	1	14
47	Kiulpitiyahena	.. Crown, balance not paid by (1) Toragollanaidelage Sirima'la Naide, (2) Bamunu Mudiyanseleage Hetuhami	do. ..	2	2	37

Upset price at Rs. 16 to Rs. 50 per acre. Further information regarding these lands can be obtained from the Land Settlement Officer, and plans of them from the Surveyor-General.

Colonial Secretary's Office,
Colombo, May 4, 1921.

GRAEME THOMSON,
Colonial Secretary

No. 5,983, S. O.—On Wednesday, June 15, 1921, at 9 A.M., the Land Settlement Officer will put up for sale or settlement, at Hettipola Camp, the under mentioned portions of Crown land, on the terms authorized by Government. Thirteen allotments of land situated in the Giratalane korale of the Dewameddi hatpattu division of the Kurunegala District of the North-Western Province.

Block survey preliminary plan 1,679.—Kurundukumbura.				Extent.
Lot.	Name of Land.	Name of Claimant.	Description.	A. R. P.
10	Gurugodapillewa	Crown, balance not paid by (1) Tennakoon Mudiyansele Ran Menika of Pahala Malagane, (2) Sunanda Unnanse of Karandawa pansala	Chena	1 1 16
25A	Kongahamulahena	Crown, balance not paid by (1) Kahanda Karunaratne Simon Perera of Hettipola, (2) Tennakoon Mudiyansele Punchirala, ex Arachechi	do.	2 3 9
25I	Kongahamulawatta	Crown, balance not paid by (1) Tennakoon Mudiyansele Punchirala, Arachechi, (2) ditto Kalubanda, Vidane of Pahala Malagana	Garden	0 3 16
25N	Do.	Crown, balance not paid by Tennakoon Mudiyansele Dingiri Banda	Chena	0 2 9
27A	Kongahamulahena	Crown, balance not paid by (1) Tennakoon Mudiyansele Punchirala, Arachechi, (2) ditto Kalu Banda, Vidane, both of Pahala Malagane	Garden	0 0 4
67A	Meegahamullahena	Crown, balance not paid by (1) Tennakoon Mudiyansele Punchirala, Arachechi, (2) ditto Kalu Banda, Vidane of Pahala Malagane, (3) ditto Menik Hamy, (4) ditto Mutumenika	Chena	1 2 3
67B	Meegahamulahena	Crown, balance not paid by (1) Tennakoon Mudiyansele Punchirala, Arachechi, (2) ditto Kalu Banda, Vidane of Pahala Malagane, (3) Sunanda Unnanse of Karandawa pansala	do.	1 1 30
68	Talgahamulawatta	Crown, balance not paid by (1) Tennakoon Mudiyansele Punchirala, Arachechi, (2) ditto Kalu Banda, Vel-Vidane, (3) ditto Mutumenika	Garden	0 0 26
69	Kombagahamulawatta	Crown, balance not paid by (1) Tennakoon Mudiyansele Mudalihamy, (2) ditto Appuhamy, (3) ditto Bandihamy	do.	1 2 5
72	Talgahamulawatta	Crown, balance not paid by Tennakoon Mudiyansele Appuhamy	do.	0 3 21
72B	Talgahamulahena	do.	Chena	0 1 30
76A	Kongahamulahena	Crown, balance not paid by (1) Tennakoon Mudiyansele Mudalihamy, Vidane, (2) ditto Kiri Banda, ex Vidane	do.	1 3 4
101I	Bulugahamulahena	Crown, balance not paid by (1) Tennakoon Mudiyansele Ran Menika of Kurundukumbura, (2) Seelananda Unnanse of Karandawa pansala	do.	1 3 26

Upset price at Rs. 16 to Rs. 50 per acre. Further information regarding these lands can be obtained from the Land Settlement Officer, and plans of them from the Surveyor-General.

Colonial Secretary's Office,
Colombo, May 4, 1921.

GRAEME THOMSON,
Colonial Secretary.

No. 5,984, S. O.—On Tuesday, June 21, 1921, at 9 A.M., the Land Settlement Officer will put up for sale or settlement, at Hettipola, the under-mentioned portions of Crown land, on the terms authorized by Government. Thirteen allotments of land situated in the Giratalane korale of the Dewameddi hatpattu division of the Kurunegala District of the North-Western Province.

Block survey preliminary plan 1,683.—Tekewa.				Extent.
Lot.	Name of Land.	Name of Claimant.	Description.	A. R. P.
6	Kongahamulawatta	Crown, balance not paid by Nawaratna Mudiyansele Kiri Mudiyanse	Garden	0 3 25
65M	Moralanda	Crown, balance not paid by (1) Nawaratna Mudiyansele Kaluhamy, (2) ditto Dingiri Banda, (3) Ranwalage Don Jusey Appuhamy	Chena	4 3 10
65N	Talpilewa	Crown, balance not paid by (1) Nawaratna Mudiyansele Dingiri Banda, (2) Hanginnapola Atukoralalage Sayaneris, (3) ditto Jayasekera, (4) ditto Roisa Nona	Garden	1 0 2
114½B	Dangahahena	Crown, balance not paid by (1) Nawaratna Mudiyansele Banda, (2) ditto Ram Menika, (3) ditto Appuhamy Vidane	Chena	3 2 27
114½F	Badalakumburehena	Crown, balance not paid by Kolugala Siddharta Unnanse	do.	6 3 18
114½H	Kongahahena	Crown, balance not paid by (1) Batuwattalagegedera Ukku, (2) ditto Subi, (3) ditto Menika, (4) ditto Menu	do.	5 3 11
25E	Kongahamulahena	Crown, balance not paid by (1) Nawaratna Mudiyansele Appuhami Vidane, (2) ditto Ram Menika	do.	3 1 4
123	Siyambalagahahena	Crown, balance not paid by Sinhala Pedidurayalage Bandiya	do.	4 1 39
128	Do.	do.	do.	4 2 24
128B	Kadurugahakotuwa	do.	Abandoned tobacco gala	0 1 23
128C	Do.	do.	Garden	0 2 38
25C	Weralandahena	Crown, balance not paid by Nawaratna Mudiyansele Mudalihamy, (2) ditto Dingiri Menika	Chena	7 0 12
41A	Kohombagahawatta	Crown, balance not paid by ditto Ukku Banda	Garden	1 0 10

Upset price at Rs. 16 to Rs. 50 per acre. Further information regarding these lands can be obtained from the Land Settlement Officer, and plans of them from the Surveyor-General.

Colonial Secretary's Office,
Colombo, May 4, 1921.

GRAEME THOMSON,
Colonial Secretary.

NORTH-CENTRAL PROVINCE.

No. 5,985, S. O.—On Friday, June 17, 1921, at 12 noon, the Land Settlement Officer, will put up for sale or settlement, at Tammannewa Camp, the under-mentioned portions of Crown land, on the terms authorized by Government. Two allotments of land situated in the Elimeda tulana of the Kanadara korale of the Nuwaragam palata division of the Nuwarakalawiya district of the North-Central Province.

Lot.	Name of Land.	Name of Claimant.	Description.	Extent.		
				A.	R.	P.
41	Palugasewewa-accarawedibima	Crown, encroachment by Seeralage Kombi Etani and Vidanege Ranhamy	Paddy ..	0	0	23
45	Wewaihalapitiya	Crown and Velatage Wannihami and others	Waste land..	1	3	23

Upset price at Rs. 16 to Rs. 50 per acre. Further information regarding these lands can be obtained from the Land Settlement Officer, and plans of them from the Surveyor-General.

Colonial Secretary's Office,
Colombo, May 4, 1921.

GRAEME THOMSON,
Colonial Secretary.

No. 5,986, S. O.—On Friday, June 17, 1921, at 12 noon, the Land Settlement Officer will put up for sale or settlement, at Tammannewa Camp, the under-mentioned portions of Crown land, on the terms authorized by Government. Three allotments of land situated in the Elimeda tulana of the Kanadara korale of the Nuwaragam palata division of the Nuwarakalawiya district of the North-Central Province.

Lot.	Name of Land.	Name of Claimant.	Description.	Extent.		
				A.	R.	P.
22	Wanelagawabima	Crown ..	Chena ..	0	3	11
22A	Do.	do. ..	do. ..	0	2	34
28	Katukeliyawakele Wanelekele	alias Crown, applied for by Kappadayar Naina Mohamadu	Waste land..	0	2	10

Upset price at Rs. 16 to Rs. 50 per acre. Further information regarding these lands can be obtained from the Land Settlement Officer, and plans of them from the Surveyor-General.

Colonial Secretary's Office,
Colombo, May 4, 1921.

GRAEME THOMSON,
Colonial Secretary.

LAND ACQUISITION NOTICES.

HAVING been duly directed by the Governor, with the advice of the Executive Council, acting under the provisions of "The Land Acquisition Ordinance of 1876," section 6, to take order for the acquisition of the following lands, required for a public purpose, namely, for a recreation ground for Gampaha, to wit:—

Lot.	Name of Land.	Description.	Name of Claimant.	Extent.		
				A.	R.	P.
1	Kongahawatta ..	Contains 1 cadjan building, shed, and 23 coconut trees	S. P. Seemichiappu ..	0	0	35
2	Kahatagahawatta ..	Contains 1 cadjan building and 83 coconut trees	K. O. Heras Sinno, &c. .	1	0	32.2
3	Migahawatta ..	Contains 1 cadjan building and 19 coconut trees	M. Pabilis Sinno and another	0	0	27.5
4	St. Hermon's ..	Contains 1 cadjan building and 30 coconut trees	A. S. F. Massillmani ..	0	1	28.6

I hereby give public notice, as required by section 7, that the Government proposes to take possession of the lands. All persons interested in the aforesaid lands are hereby required to appear personally or by agent before me at this office on June 6, 1921, at 11.30 A.M., and to state the nature of their respective interests in the lands, and the amount and particulars of their claims to compensation for such interests.

The Kachcheri,
Colombo, April 30, 1921.

J. G. FRASER,
Government Agent.

HAVING been duly directed by the Governor, with the advice of the Executive Council, acting under the provisions of "The Land Acquisition Ordinance of 1876," section 6, to take order for the acquisition of the following land, required for a public purpose, namely, for the extension of the hospital grounds, Moratuwa, to wit:—

Lot.	Name of Land.	Description.	Name of Claimant.	Extent.		
				A.	R.	P.
c 55	Madangahawatta ..	Contains a mud thatched building	U. Peguru Perera	0	0	8.56

I hereby give public notice, as required by section 7, that the Government proposes to take possession of the land. All persons interested in the aforesaid land are hereby required to appear personally or by agent before me at this office on June 6, 1921, at 11 A.M., and to state the nature of their respective interests in the land, and the amount and particulars of their claims to compensation for such interests.

The Kachcheri,
Colombo, April 30, 1921.

J. G. FRASER,
Government Agent.

HAVING been duly directed by the Governor, with the advice of the Executive Council, acting under the provisions of "The Land Acquisition Ordinance of 1876," section 6, to take order for the acquisition of the following lands, required for a public purpose, namely, for the widening of the Cross road at Homagama, to wit :—

Lot.	Name of Land.	Description.	Name of Claimant.	Extent.		
				A.	R.	P.
Preliminary plan 17,495. Village—Homagama.						
1	Kahatagahawatta ..	Garden contains 3 coconut trees and 9 rubber trees	P. D. Alexander ..	0	0	3.61
2	Do. ..	Garden, bare land	Ukwattage <i>alias</i> Vanniachchige Sadiris ..	0	0	2.70
3	Do. ..	do.	do. ..	0	0	0.38
4	Do. ..	Jungle and part of a road	Arangalage Lewis Singho and others ..	0	0	8.78
5	Do. ..	Garden contains 2 coconut plants	Liyanage Saranelis Perera ..	0	0	15.28
6	Digapotekumbura ..	Paddy field and part of water-course	do. ..	0	0	3.61
7	Do. ..	Paddy field	H. Don Leyas Singho and others ..	0	0	0.83
8	Kahatagahawatta ..	Garden, bare land	Hettiarachchige Don William Sinno, &c. ..	0	0	0.37
9	Do. ..	do.	Gamage Don Martin Sinno ..	0	0	1
10	Do. ..	do.	Hettiarachchige Don William Sinno &c. ..	0	0	0.33
11	Do. ..	do.	Gamage Don Martin Sinno ..	0	0	0.80
12	Do. ..	do.	Hettiarachchige Don William Sinno, &c. ..	0	0	0.83

I hereby give public notice, as required by section 7, that the Government proposes to take possession of the lands. All persons interested in the aforesaid lands, are hereby required to appear personally or by agent before me at this office on June 6, 1921, at 11 A.M., and to state the nature of their respective interests in the land, and the amount and particulars of their claims to compensation for such interests.

The Kachcheri,
Colombo, April 30, 1921.

J. G. FRASER,
Government Agent.

HAVING been duly directed by the Governor, with the advice of the Executive Council, acting under the provisions of "The Land Acquisition Ordinance of 1876," section 6, to take the order for the acquisition of the following lands, required for a public purpose, namely, for the construction of an Industrial School at Peliyandara, to wit :—

Lot.	Name of Land.	Description.	Name of Claimant.	Extent.		
				A.	R.	P.
Preliminary plan 17,487. Villages—Kolamunna and Mampe.						
1	Alubogahawatta ..	Garden contains coconut and other fruit trees, 1 cadjan building, 1 well, 1 latrine, and portion of a drain, &c.	Babarendage Dona Juliana, ditto Don Karolis, &c.	0	3	10.7
2	Dolewatta ..	Garden contains 2 coconut trees	Udawattage Don John ..	0	0	2.4
3	Do. ..	Garden contains 3 coconut trees	do. ..	0	0	3.1
4	Delgahawatta ..	Garden contains 5 coconut trees and 6 coconut plants, 5 rubber plants, and portion of a drain	Minuwaniyage Mathias Peiris ..	0	0	6.9
5	Do. ..	Garden contains 3 coconut trees and 2 plants and 2 rubber plants and a portion of a drain	do. ..	0	0	2.5
6	Alubogahawatta ..	Bare land	Babarendage Dona Juliana, &c. ..	0	0	8.2
7	Kosgahawatta ..	Portion of a road	Satarasinghe Manis Appu, &c. ..	0	0	0.3
8	Do. ..	Ditto and bare land	do. ..	0	0	2.3

I hereby give public notice, as required by section 7, that the Government proposes to take possession of the lands. All persons interested in the aforesaid lands are hereby required to appear personally or by agent before me at this office, on May 30, 1921, at 11 A.M., and to state the nature of their respective interests in the lands, and the amount and particulars of their claims to compensation for such interests.

The Kachcheri,
Colombo, April 28, 1921.

J. G. FRASER,
Government Agent.

HAVING been duly directed by the Governor, with the advice of the Executive Council, acting under the provisions of "The Land Acquisition Ordinance of 1876," section 6, to take order for the acquisition of the following lands, required for a public purpose, namely, for a Government hospital at Gampaha, to wit :—

Lot.	Name of Land.	Description.	Name of Claimant.	Extent.		
				A.	R.	P.
Preliminary plan 17,514. Village—Gampaha Medagama.						
1	Delgahawatta ..	Contains 38 coconut trees and 9 jak trees	T. K. Tegis Appu and another ..	1	3	25.8
2	Do. ..	Contains 20 coconut trees and part of a drain	Proctor John Perera ..	0	1	32.5
3	Do. ..	Contains 11 coconut trees and 4 jak trees	M. Johanahami, &c. ..	1	0	2.6
4	Do. ..	Contains 1 coconut tree and a cadjan building	J. H. T. Balasooriya ..	0	0	11.6
5	Do. ..	Contains 1 cadjan building	M. Johanahami ..	0	0	9.4
6	Do. ..	do.	M. Laisahami ..	0	0	5.5
7	Do. ..	do.	W. A. Jayasinha and another ..	0	0	4.6
8	Do. ..	do.	M. Isohami and children ..	0	0	4.8
9	Do. ..	Contains 2 jak trees	M. Nonohami, &c. ..	0	2	9.3

I hereby give public notice, as required by section 7, that the Government proposes to take possession of the lands. All persons interested in the aforesaid lands are hereby required to appear personally or by agent before me at this office on June 13, 1921, at 11 A.M., and to state the nature of their respective interests in the lands, and the amount and particulars of their claims to compensation for such interests.

The Kachcheri,
Colombo, May 4, 1921.

J. G. FRASER,
Government Agent.

HAVING been duly directed by the Governor, with the advice of the Executive Council, acting under the provisions of "The Land Acquisition Ordinance of 1876," section 6, to take order for the acquisition of the following land, required for a public purpose, namely, for a public garden, to wit:—

Lot.	Name of Land.	Description.	Name of Claimant.	Extent.		
				A.	R.	P.
Preliminary plan 17,515. Village—Gampaha Medagama.						
1	Delgahawatta	Contains 13 coconut trees, a cadjan building and a well	T. K. Tegis Appu and another	0	2	5.7

I hereby give public notice, as required by section 7, that the Government proposes to take possession of the land. All persons interested in the aforesaid land are hereby required to appear personally or by agent before me at this office, on June 13, 1921, at 11 A.M., and to state the nature of their respective interests in the land, and the amount and particulars of their claims to compensation for such interests.

The Kacheheri,
Colombo, May 4, 1921.

J. G. FRASER,
Government Agent.

HAVING been duly directed by the Governor, with the advice of the Executive Council, acting under the provisions of "The Land Acquisition Ordinance of 1876," section 6, to take order for the acquisition of the following land, required for a public purpose, namely, for erection of a new school building for the Millewa Vernacular Girls' School, to wit:—

Lot.	Name of Land.	Description.	Name of Claimant.	Extent.		
				A.	R.	P.
Preliminary plan 17,480. Village.—Millewa.						
1	Karandamandiyewatta	Garden contains coconut, &c.	M. S. Perera	0	1	1.5

I hereby give public notice, as required by section 7, that the Government proposes to take possession of the land. All persons interested in the aforesaid land are hereby required to appear personally or by agent before me at Millewa Boys' School on June 7, 1921, at 10 A.M., and to state the nature of their respective interests in the land, and the amount and particulars of their claims to compensation for such interests.

Kalutara Kacheheri,
April 28, 1921.

T. A. HODSON,
Assistant Government Agent.

HAVING been duly directed by the Governor, with the advice of the Executive Council, acting under the provisions of "The Land Acquisition Ordinance of 1876," section 6, to take order for the acquisition of the following land, required for a public purpose, namely, for building a Village Committee market for Matugama, to wit:—

Lot.	Name of Land.	Description.	Name of Claimant.	Extent.		
				A.	R.	P.
Preliminary plan 17,482. Village—Matugama.						
1	Delgahakurunduwatteredakattiya	Garden contains 2 coconut trees	B. Don Theodoris and others	0	2	0.5

I hereby give public notice, as required by section 7, that the Government proposes to take possession of the land. All persons interested in the aforesaid land are hereby required to appear personally or by agent before me at the Kalutara Kacheheri on June 6, 1921, at 10 A.M., and to state the nature of their respective interests in the land, and the amount and particulars of their claims to compensation for such interests.

Kalutara Kacheheri,
April 28, 1921.

T. A. HODSON,
Assistant Government Agent.

HAVING been duly directed by the Governor, with the advice of the Executive Council, acting under the provisions of "The Land Acquisition Ordinance of 1876," section 6, to take order for the acquisition of the following land, required for a public purpose, namely, for the erection of a new building for the Millewa Vernacular Boys' School, to wit:—

Lot.	Name of Land.	Description.	Name of Claimant.	Extent.		
				A.	R.	P.
Preliminary plan 17,481. Village—Millewa.						
1	Karandamandiyewatta	Garden contains coconut, &c.	A. D. H. Samaranyake	0	2	5.7

I hereby give public notice, as required by section 7, that the Government proposes to take possession of the land. All persons interested in the aforesaid land are hereby required to appear personally or by agent before me at Millewa Boys' School, on June 7, 1921, at 10 A.M., and to state the nature of their respective interests in the land, and the amount and particulars of their claims to compensation for such interests.

Kalutara Kacheheri,
April 28, 1921.

T. A. HODSON,
Assistant Government Agent.

HAVING been duly directed by the Governor, with the advice of the Executive Council, acting under the provisions of "The Land Acquisition Ordinance of 1876," section 6, to take order for the acquisition of the following land, required for a public purpose, namely, for quarters for a Government officer, to wit:—

Lot.	Name of Land.	Description.	Name of Claimant.	Extent.		
				A.	R.	P.
Preliminary plan 7,174. Village—Welata, within the Municipal limits of Kandy.						
1	Hapudandawawatta alias Ebenezer Lodge	Building and garden	The trustees of Trinity College, Kandy	1	0	26.06

I hereby give public notice, as required by section 7, that the Government proposes to take possession of the land. All persons interested in the aforesaid land are hereby required to appear personally or by agent before me at the Kandy Kacheheri on May 31, 1921, at 2 P.M., and to state the nature of their respective interests in the land, and the amount and particulars of their claims to compensation for such interests.

Kandy Kacheheri,
May 6, 1921.

W. L. KINDERSLEY,
Government Agent.

HAVING been duly directed by the Governor, with the advice of the Executive Council, acting under the provisions of "The Land Acquisition Ordinance of 1876," section 6, to take order for the acquisition of the following lands, required for a public purpose, namely, for deviating the Gampola-Nawalapitiya road through Mariawatta estate at the 15th mile, to wit :—

Advance extract No. 1 of block survey preliminary plan 14. Village—Gampolawela in Uda palata.				Extent,
Lot.	Name of Land.	Description.	Name of Claimant.	A. R. P.
2	Mariawatta estate	Contains 2 rubber trees	Ceylon Tea Plantations Co., Ltd.	0 0 31·2
3	Do.	Rubber, &c.	do.	0 1 1·5
6	Do.	do.	do.	0 0 37·9
7	Do.	Bare land	do.	0 0 19·2

I hereby give public notice, as required by section 7, that the Government proposes to take possession of the lands. All persons interested in the aforesaid lands are hereby required to appear personally or by agent before me at the Kandy Kachcheri on June 6, 1921, at 2 P.M., and to state the nature of their respective interests in the lands, and the amount and particulars of their claims to compensation for such interests.

Kandy Kachcheri,
May 6, 1921.

W. L. KINDERSLEY,
Government Agent.

HAVING been duly directed by the Governor, with the advice of the Executive Council, acting under the provisions of "The Land Acquisition Ordinance of 1876," section 6, to take order for the acquisition of the following land, required for a public purpose, namely, for a public market, to wit :—

Preliminary plan 7,170. Village—Palapatwela.				Extent.
Lot.	Name of Land.	Description.	Name of Claimant.	A. R. P.
1	Nikalandewatta	Garden	A. E. Pakir Mohideen, A. E. Ahamadu Meera Saibo, A. E. Mohideen Pitche	0 1 38·5

I hereby give public notice, as required by section 7, that the Government proposes to take possession of the lands. All persons interested in the aforesaid land are hereby required to appear personally or by agent before me at Matale Kachcheri on May 27, 1921, at 1.30 P.M., and to state the nature of their respective interests in the land, and the amount and particulars of their claims to compensation for such interests.

Matale Kachcheri,
April 30, 1921.

C. HARRISON-JONES,
Assistant Government Agent.

HAVING been duly directed by the Governor, with the advice of the Executive Council, acting under the provisions of "The Land Acquisition Ordinance of 1876," section 6, to take order for the acquisition of the following lands, required for a public purpose, namely, for a Sunday market at Padiyapelella, to wit :—

Preliminary plan 7,137. Village—Padiyapelella				Extent.
Lot	Name of Land.	Description.	Name of Claimant.	A. R. P.
1	Ambalamahena	Open land	Y. K. Appuhamy. Vidane of Idampitiya	0 2 30·7
2	Ambalamakumbura	Paddy field	K. K. Appuhamy	0 0 37·2
3	Ambalamahena	Open land	H. M. Ukkurala	0 0 3·6
4	Do	do	Gopala Thewera	0 0 9·1

I hereby give public notice, as required by section 7, that the Government proposes to take possession of the lands. All persons interested in the aforesaid lands are hereby required to appear personally or by agent before me at Padiyapelella Gansabhawa on May 28, 1921, at 10 A.M., and to state the nature of their respective interests in the lands, and the amount and particulars of their claims to compensation for such interests.

Nuwara Eliya Kachcheri,
April 25, 1921.

E. T. DYSON,
Assistant Government Agent.

HAVING been duly directed by the Governor, with the advice of the Executive Council, acting under the provisions of "The Land Acquisition Ordinance of 1876," section 6, to take order for the acquisition of the following lands, required for a public purpose, namely, for extensions to cooly lines at the 26½ mile, Talawakele—Lindula road, to wit :—

Preliminary plan 7,132. Village—Lindula.				Extent,
Lot.	Name of Land.	Description.	Name of Claimant.	A. R. P.
1	Belgravia estate	Bare land	The Dimbulla Valley Tea Co.	0 0 9·64
2	Do.	do.	do.	0 0 3·01

I hereby give public notice, as required by section 7, that the Government proposes to take possession of the land. All persons interested in the aforesaid lands are hereby required to appear personally or by agent before me at Nuwara Eliya Kachcheri on May 30, 1921, at 11 A.M., and to state the nature of their respective interests in the lands, and the amount and particulars of their claims to compensation for such interests.

Nuwara Eliya Kachcheri,
April 25, 1921.

E. T. DYSON,
Assistant Government Agent.

HAVING been duly directed by the Governor, with the advice of the Executive Council, acting under the provisions of "The Land Acquisition Ordinance of 1876," section 6, to take order for the acquisition of the following lands, required for a public purpose, namely, for improving the bend near Bolawatta station on the Kammala-Dankotuwa road, to wit :—

Preliminary plan 4,774. Village—Bolawatta.				Extent.
Lot.	Name of Land.	Description.	Name of Claimant.	A. R. P.
1	Kosgahawatta	Open ground	Simon Curera	0 0 0·69
2	Siyambalagahawatta	Coconut garden	Charles Tissera and others	0 0 4

Lot.	Name of Land.	Description.	Name of Claimant.	Extent.		
				A.	R.	P.
3	Unagahawatta	.. Coconut garden ..	Santiago Curera	0	0	2.75
4	Kosgahawatta	.. Coconut garden contain buildings ..	Manuel Dabrera	0	0	2.25
5	Do.	.. Open ground ..	Eugene Fernando and others	0	0	0.12
6	Do.	.. Coconut garden, contains a building ..	Santiago Perera	0	0	5.75
7	Do.	.. do. ..	Jockinu Sosa	0	0	5.50

I hereby give public notice, as required by section 7, that the Government proposes to take possession of the lands. All persons interested in the aforesaid lands are hereby required to appear personally or by agent before me at the Public Works Department bungalow, Waikkal, on June 22, 1921, at 10 A.M., and to state the nature of their respective interests in the lands, and the amount and particulars of their claims to compensation for such interests.

Puttalam Kachcheri,
April 29, 1921.

W. K. H. CAMPBELL,
Assistant Government Agent.

HAVING been duly directed by the Governor, with the advice of the Executive Council, acting under the provisions of "The Land Acquisition Ordinance of 1876," section 6, to take order for the acquisition of the following lands, required for a public purpose, namely, for a park or a recreation ground at Nattandiya, to wit:—

Lot.	Name of Land.	Description.	Name of Claimant.	Extent.		
				A.	R.	P.
Preliminary plan 4,979. Village—Kekunawadiya.						
1	Kotukumburewala	.. Water-hole ..	Mapa Wijesinghe Appusinna Appuhamy	0	0	6.5
2	Do.	.. do. ..	do.	0	1	4.1
3	Do.	.. do. ..	do.	0	1	26.3
4	Katukumburawatta	.. do. ..	do.	0	0	11.4
5	Kotukumburewatta	.. Native vegetable garden ..	do.	0	0	9.5

I hereby give public notice, as required by section 7, that the Government proposes to take possession of the lands. All persons interested in the aforesaid lands are hereby required to appear personally or by agent before me at the Resthouse, Marawila, on June 21, 1921, at 9.30 A.M., and to state the nature of their respective interests in the lands, and the amount and particulars of their claims to compensation for such interests.

Puttalam Kachcheri,
April 29, 1921.

W. K. H. CAMPBELL,
Assistant Government Agent.

HAVING been duly directed by the Governor, with the advice of the Executive Council, acting under the provisions of "The Land Acquisition Ordinance of 1876," section 6, to take order for the acquisition of the following lands, required for a public purpose, namely, for enlarging the outlet from Magurugodamukalana to the Magurugoda-Ratnapura road, to facilitate the extraction of timber by the Forest Department, to wit:—

Lot.	Name of Land.	Description.	Name of Claimant.	Extent.		
				A.	R.	P.
Supplement to final village plan 88. Village—Magurugoda.						
3G	Alupotamukalana <i>alias</i> Magurugodamukalana	.. Forest ..	Mr. C. R. P. Jayawardena, Kachcheri Mudaliyar	1	0	24.50
3G2	Do.	.. do. ..	Mr. J. P. Abeyaratne	0	2	25.75
3G3	Do.	.. do. ..	The heirs of Mr. P. C. Dias of Panadure	0	2	4.25

I hereby give public notice, as required by section 7, that the Government proposes to take possession of the lands. All persons interested in the aforesaid lands are hereby required to appear personally or by agent before me at Ratnapura Kachcheri on May 30, 1921, at 1 P.M., and to state the nature of their respective interests in the lands, and the amount and particulars of their claims to compensation for such interests.

Ratnapura Kachcheri,
May 2, 1921.

G. F. R. BROWNING,
Government Agent.

HAVING been duly directed by the Governor, with the advice of the Executive Council, acting under the provisions of "The Land Acquisition Ordinance of 1876," section 6, to take order for the acquisition of the following lands, required for a public purpose, namely, for an Infectious Diseases Hospital, to wit:—

Lot.	Name of Land.	Description.	Name of Claimant.	Extent.		
				A.	R.	P.
Preliminary plan 3,024. Village—Rakwana.						
1	Demoderahena	.. Chena contains jak, coconut, &c. ..	P. A. Anandahami	2	2	12.48
2	Do	.. Chena ..	P. A. Jayatuhami and others	0	1	7.27
3	Panwila	.. Deniya ..	P. A. Jayatuhami and another	0	1	24.26
4	Migaswattedeniya	.. do. ..	Heirs of late Dr. Kotalawala	0	2	14.31

I hereby give public notice, as required by section 7, that the Government proposes to take possession of the lands. All persons interested in the aforesaid lands are hereby required to appear personally or by agent before me at Rakwana Resthouse on June 6, 1921, at 3 P.M., and to state the nature of their respective interests in the lands, and the amount and particulars of their claims to compensation for such interests.

Ratnapura Kachcheri,
May 2, 1921.

G. F. R. BROWNING,
Government Agent.

HAVING been duly directed by the Governor, with the advice of the Executive Council, acting under the provisions of "The Land Acquisition Ordinance of 1876," section 6, to take order for the acquisition of the following land, required for a public purpose, namely, as a site for the construction of cooly lines, 63rd mile, Kendangamuwa-Pelmadulla road, to wit:—

Advance extract No. 1 of block survey preliminary plan 208. Village—Lellopitiya.				Extent.
Lot.	Name of Land.	Description.	Name of Claimant.	A. R. P.
1	Wawulgalewatta	.. Old jak, arecanut, coconut, and young rubber D. F. N. Karunaratne ..	0 1 28.7

I hereby give public notice, as required by section 7, that the Government proposes to take possession of the land. All persons interested in the aforesaid land are hereby required to appear personally or by agent before me at Ratnapura Kachcheri on May 30, 1921, at 1.15 P.M., and to state the nature of their respective interests in the land, and the amount and particulars of their claims to compensation for such interests.

Ratnapura Kachcheri,
May 2, 1921.

G. F. R. BROWNING,
Government Agent.

HAVING been duly directed by the Governor, with the advice of the Executive Council, acting under the provisions of "The Land Acquisition Ordinance of 1876," section 6, to take order for the acquisition of the following lands, required for a public purpose, namely, for Pannila boys' school, to wit:—

Preliminary plan 3,027. Village—Pannila.				Extent.
Lot.	Name of Land.	Description.	Name of Claimant.	A. R. P.
1	Galamunchena	.. Garden ..	P. G. Bandulahamy and 16 others ..	0 1 16.5
2	Kadegedarawatta	.. do. ..	do. ..	0 0 5.8
3	Do.	.. do. ..	do. ..	0 2 11.2

I hereby give public notice, as required by section 7, that the Government proposes to take possession of the lands. All persons interested in the aforesaid lands are hereby required to appear personally or by agent before me at Dehiowita on May 31, 1921, at 10 A.M., and to state the nature of their respective interests in the lands, and the amount and particulars of their claims to compensation for such interests.

Kegalla Kachcheri,
May 2, 1921.

A. W. SEYMOUR,
Assistant Government Agent.