

Ceylon Government Gazette

Published by Authority.

No. 7,175 — FRIDAY, MAY 13, 1921.

Part III.—Lands.

Separate paging is given to each Part in order that it may be filed separately.

	PAGE		PAGE		PAGE
Land Settlement Notices :—		Land Sales by the Government Agents :—		Land Sales by the Settlement Officer :—	
Final Orders ..	703	North-Western Province ..	—	Northern Province ..	—
Preliminary Notices ..	707	North-Central Province ..	727	Eastern Province ..	—
Land Sales by the Government Agents :—		Province of Uva ..	—	North-Western Province ..	728
Western Province ..	—	Province of Sabaragamuwa ..	—	North-Central Province ..	728
Central Province ..	725	Land Sales by the Settlement Officer :—		Province of Uva ..	—
Southern Province ..	725	Western Province ..	—	Province of Sabaragamuwa ..	—
Northern Province ..	726	Central Province ..	—	Land Acquisition Notices ..	730
Eastern Province ..	—	Southern Province ..	—	Land Resumption Notices ..	—

FINAL ORDERS.

Kurunegala S. O. No. 3,082.

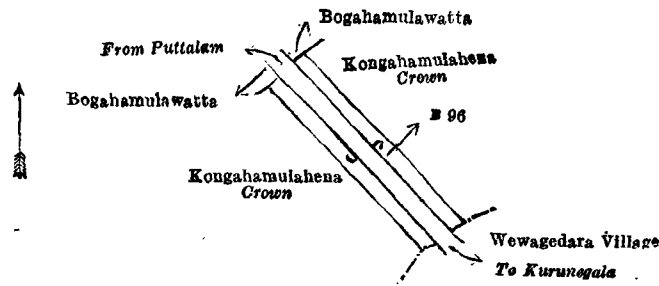
Order under Section 2 of "The Waste Lands Ordinances of 1897, 1899, 1900, and 1903,"
declaring Land to be Crown Property.

In the matter of the land commonly called or known as reservation for road, situate in the village of Horombuwa, in the Dewamedhi korale of the Dewamedhi hatpattu of the Kurunegala District, in the North-Western Province, and of "The Waste Lands Ordinances of 1897, 1899, 1900, and 1903."

THE notice required by section 1 of "The Waste Lands Ordinances of 1897, 1899, 1900, and 1903," having been duly published in manner prescribed by that section in respect of the above-named land (*vide* Notice No. 7,680), and no claim having been made to the said land or to any interest therein within the period of three months from the date specified in the said notice, I, Norman Albert Hampton, Special Officer appointed under section 28 of the said Ordinances, under and by virtue of powers vested in me in that behalf by section 2 of the said Ordinances, do hereby on this 20th day of March, 1921, order and declare that the said land, as more fully described herein below, situate in the village of Horombuwa, in the Dewamedhi korale of the Dewamedhi hatpattu of the Kurunegala District, in the North-Western Province, and shown as lot B 96 in preliminary plan 4,421A and in the annexed diagrams, and containing in extent 1 rood and 1 perch, is the property of the Crown.

Description of the Land referred to.

The land commonly called or known as reservation for road, situated in the village of Horombuwa, in the Dewamedhi korale of the Dewamedhi hatpattu of the Kurunegala District, in the North-Western Province; containing in extent 1 rood and 1 perch, and shown as lot B 96 in preliminary plan 4,421A and in the annexed diagram; and bounded as follows: on the north by Bogahamulawatta claimed by H. H. Banda, Kongahamulahena belonging to the Crown; on the east by Kongahamulahena belonging to the Crown, the village limit of Wewagedera; on the south by the village limit of Wewagedera, Kongahamulahena belonging to the Crown; on the west by Kongahamulahena belonging to the Crown, Bogahamulawatta claimed by H. H. Banda.



Surveyor-General's Office,
Colombo, September 25, 1920.

Scale of 4 Chains to an Inch.

March 20, 1921.

N. A. HAMPTON,
Special Officer.

F. J. SALMON,
for Acting Surveyor-General.

Kurunegala S. O. No. 3,033.

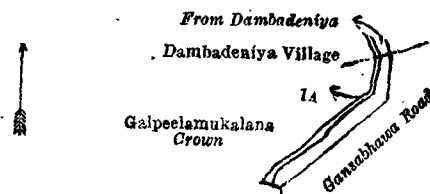
Order under Section 2 of "The Waste Lands Ordinances of 1897, 1899, 1900, and 1903," declaring Land to be Crown Property.

In the matter of the land commonly called or known as Galpillemulakana, situate in the village of Kudagammana, in the Udukaha korale west of the Dambadeni hatpattu of the Kurunegala District, in the North-Western Province, and of "The Waste Lands Ordinances of 1897, 1899, 1900, and 1903."

THE notice required by section 1 of "The Waste Lands Ordinances of 1897, 1899, 1900, and 1903," having been duly published in manner prescribed by that section in respect of the above-named land (*vide* Notice No. 7,646), and no claim having been made to the said land or to any interest therein within the period of three months from the date specified in the said notice, I, Norman Albert Hampton, Special Officer appointed under section 28 of the said Ordinances, under and by virtue of the powers vested in me in that behalf by section 2 of the said Ordinances, do hereby on this 20th day of March, 1921, order and declare that the said land, as more fully described herein below, situate in the village of Kudagammana, in the Udukaha korale West of the Dambadeni hatpattu of the Kurunegala District, in the North-Western Province, and shown as lot 1A in block survey preliminary plan 555 and in the annexed diagram, and containing in extent 6 perches, is the property of the Crown.

Description of the Land referred to.

The land commonly called or known as Galpillemulakana, situated in the village of Kudagammana, in the Udukaha korale west of the Dambadeni hatpattu of the Kurunegala District, in the North-Western Province, containing in extent 6 perches, and shown as lot 1A in block survey preliminary plan 555 and in the annexed diagram; and bounded as follows: on the north by the village limit of Dambadeniya; on the east by the Gansabhawa road from Dambadeniya; on the south and west by Galpeelamulakana declared to be the property of the Crown under the Waste Lands Ordinances.



Surveyor-General's Office,
Colombo, September 15, 1920.

Scale of 4 Chains to an Inch.

March 20, 1921.

N. A. HAMPTON,
Special Officer.

F. J. SALMON,
for Acting Surveyor-General.

Anuradhapura S. O. No. 1,074.

Order under Section 2 of "The Waste Lands Ordinances of 1897, 1899, 1900, and 1903," declaring Lands to be Crown Property.

In the matter of the lands commonly called or known as Kumbukgaha-ela (stream), Lulnewa-ela, &c., situate in the village of Lulnewa, in the Elwe tulana of the Kanadara korale of the Nuwaragam palata, in the North-Central Province, and of "The Waste Lands Ordinances of 1897, 1899, 1900, and 1903."

THE notice required by section 1 of "The Waste Lands Ordinances of 1897, 1899, 1900, and 1903," having been duly published in manner prescribed by that section in respect of the above-named lands (*vide* Notice No. 7,711), and no claim having been made to the said lands or to any interest therein within the period of three months from the date specified in the said notice, I, Walter Ernest Wait, Special Officer appointed under section 28 of the said Ordinances, under and by virtue of the powers vested in me in that behalf by section 2 of the said Ordinances, do hereby on this 23rd day of March, 1921, order and declare that the said lands, as more fully described herein below, situate in the village of Lulnewa, in the Elwe tulana of the Kanadara korale of the Nuwaragam palata, in the North-Central Province, and shown as lots 5, 5½, 7½, 9, 11, 12, 13, 14, 15, 16, 18, 20, 21, 22, 23, 24, 25, 26, 27, 30, 34, 35, 36, 37, 38, 40, 41, and 42 in block survey preliminary plan 787 and in the annexed diagram, and containing in extent 140 acres 2 roods and 24 perches, are the property of the Crown.

Description of the Lands referred to.

The following lots situated in the village of Lulnewa, in the Elwe tulana of the Kanadara korale of the Nuwaragam palata, in the North-Central Province, as described in the annexed diagram:—

Block survey preliminary plan 787.

Lot.	Name of Land.	Extent, A. R. P.	Lot.	Name of Land.	Extent, A. R. P.
5 ..	Kumbukgaha-ela (stream)	0 0 39	24 ..	Minipitiya (cemetery)	0 2 0
5½ ..	Lulnewa-ela	0 0 18	25 ..	Patahelanda (chena reserve)	11 3 33
7½ ..	Reservation for main road	0 0 31	26 ..	Lulnewewewa (tank and bund)	51 1 14
9 ..	Horrow-ela (channel)	0 0 20	27 ..	Reservation for tank bund	1 3 6
11 ..	Do. (do.)	0 0 14	30 ..	Tisbamba (waste land and swamp)	0 0 36
12 ..	Reservation for Horrow-ela	0 1 1	34 ..	Horrow-ela (channel)	0 0 17
13 ..	Bogahalanda (chena reserve)	13 0 17	35 ..	Reservation for main road	0 0 30
14 ..	Hurigahamukalana, and Parahabada-mukalana (forest)	9 1 18	36 ..	Nugagahamukalana Parahabada-mukalana	7 1 14
15 ..	Reservation for main road	0 0 19	37 ..	Adipara (footpath)	0 0 21
16 ..	Main road	1 0 27	38 ..	Tisbamba (sanitary reserve)	2 3 15
18 ..	Reservation for main road	0 1 7	40 ..	Boraluwaleyaya, Boraluwalelanda, and Kandegalayaya (chena reservation)	15 3 24
20 ..	Main road (half the area of road)	0 2 1	41 ..	Boraluwaleyaya (chena reservation)	17 1 31
21 ..	Patahemukalana	2 1 16	42 ..	Kandegala (rock)	1 0 13
22 ..	Minipitiyapara reserved for approach road to cemetery	0 0 10			
23 ..	Patahemukalana	1 3 12			140 2 24

and bounded as follows: on the north by the village limit of Betkewa, the village limit of Betkewa (part of road to Trincomalee); on the east by the boundary of Uddiyankulam korale; on the south by the boundary of Uddiyankulam korale, the village limit of Betkewa; on the west by the village limit of Betkewa.

NOTE.—The following lots lying within the above-mentioned boundaries are excluded from this order, and their aggregate acreage of 55 acres 2 roods and 37 perches is not included in the acreage of 140 acres 2 roods and 24 perches given above:—

Block survey preliminary plan 787.

Lot.	Name of Land.	Extent, A. R. P.	Lot.	Name of Land.	Extent, A. R. P.
A 1 ..	Lulnewepahalawela and Timbirigaha-accara (part of T. P. 236,268)	1 0 33	A 17 ..	Ihalawela, Puranakumbura	5 3 23
A 2 ..	Halambagaha-accara	2 0 25	A 19 ..	Ihala-accarawela, Puranawela-athara-accara, Kumbukgaha-accara, and Ihalakaleaccara, T. Ps. 182,546, 182,541, 286,446, and 286,428	7 0 28
A 3 ..	Pahalawela (part of T. P. 182,539)	0 0 14	A 28 ..	Ihala-accarawedibima	0 1 25
A 4 ..	Lulnewepahalawela Puranawela-pahala-accara (part of T. P. 182,540)	9 0 29	A 29 ..	Ihalawela-accarawedibima <i>alias</i> Tisbambakele	0 0 20
A 6 ..	Pitiya-accarabima (part of T. P. 182,539)	0 0 7	A 31 ..	Talgahawatta	0 1 37
A 7 ..	Lulnewapitiya-accara, Kumbukgaha-accara (parts of T. Ps. 229,415 and 214,119)	7 2 26	A 32 ..	Accarawela	0 1 8
A 8 ..	Puranawela	9 2 31	A 33 ..	Ihala-accarawela (T. P. 275,369)	3 1 3
A 10 ..	Palugaha-accara (T. Ps. 328,396 and 328,397)	5 2 23	39 ..	Gammedda	2 1 25
					55 2 37

[For Diagram see page 706.]

Order under Section 2 of "The Waste Lands Ordinances of 1897, 1899, 1900, and 1903," declaring Land to be Crown Property.

In the matter of the land commonly called or known as Kabalitigodahena (reservation for road and footpath), situate in the village of Pinnawala, in Meda pattu of Hewagam korale, in the Colombo District of the Western Province, and of "The Waste Lands Ordinances of 1897, 1899, 1900, and 1903."

THE notice required by section 1 of "The Waste Lands Ordinances of 1897, 1899, 1900, and 1903," having been duly published in manner prescribed by that section in respect of the above-named land (*vide* Notice No. 7,686), and no claim having been made to the said land or to any interest therein within the period of three months from the specified in the said notice, I, Hubert Ernest Newnham, Assistant Government Agent, Colombo and Negombo Districts, under and by virtue of the powers vested in me in that behalf by section 2 of the said Ordinances, do hereby on this 7th day of March, 1921, order and declare that the said land, as more fully described herein below, situate in the village of Pinnawala, in the Meda pattuwa of Hewagam korale of the Colombo District, in the Western Province, and shown as lot 10 in preliminary plan 17,135 and in the annexed diagram, and containing in extent 2 roods and 20 perches, is the property of the Crown.

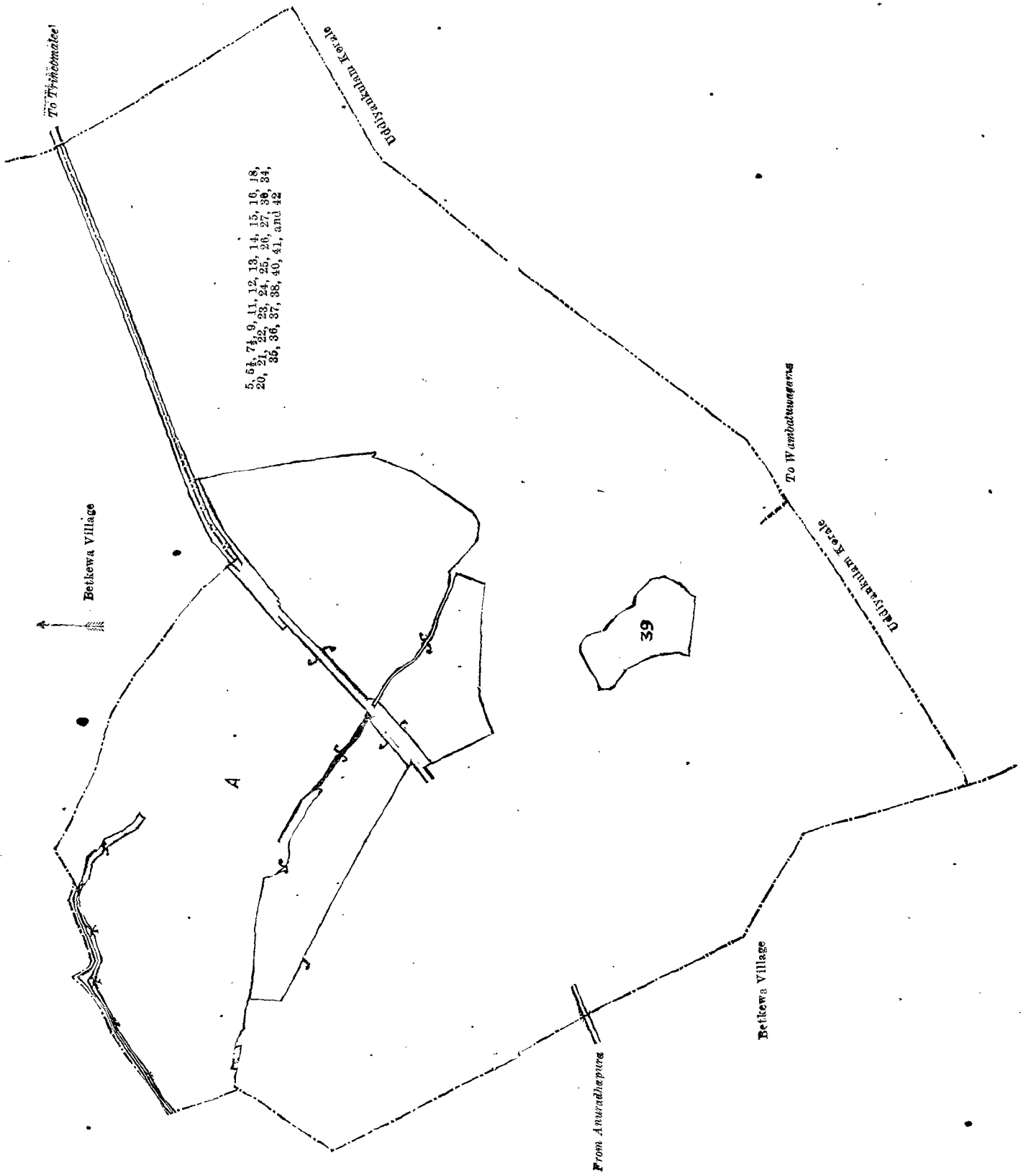
Description of the Land referred to.

The following lot situated in the village of Pinnawala, in Meda pattuwa of Hewagam korale, in the Colombo District of the Western Province, as described in the annexed diagram:—

Preliminary plan 17,135.

Lot.	Name of Land.	Extent, A. R. P.
10 ..	Kabalitigodahena (reservation for road and footpath)	0 2 20

and bounded as follows: on the north by Kabalitigodalanda claimed by the Crown (P. P. 17,135/3), Horagahawatta claimed by the Crown (P. P. 17,135/11), Kebalitigodalanda claimed by the Crown (P. P. 17,135/3), land depicted in title plan No. 202,086, Kabelligodawattalanda claimed by the Crown (P. P. 9,454/8,810), Kebalitigodalanda claimed by the Crown (P. P. 17,135/4), Kabalitigodawatta claimed by the Crown (P. P. 17,135/7 and 9); on the south-east by land depicted in title plan No. 233,512; on the south by Kabalitigodalanda claimed by the Crown (P. P. 17,135/15), Horagahawatta claimed by the Crown (P. P. 17,135/12), and Kabalitigodalanda claimed by the Crown (P. P. 17,135/13); on the south-west by land depicted in title plan No. 65,384; and on the north-west by land depicted in title plan No. 180,938.



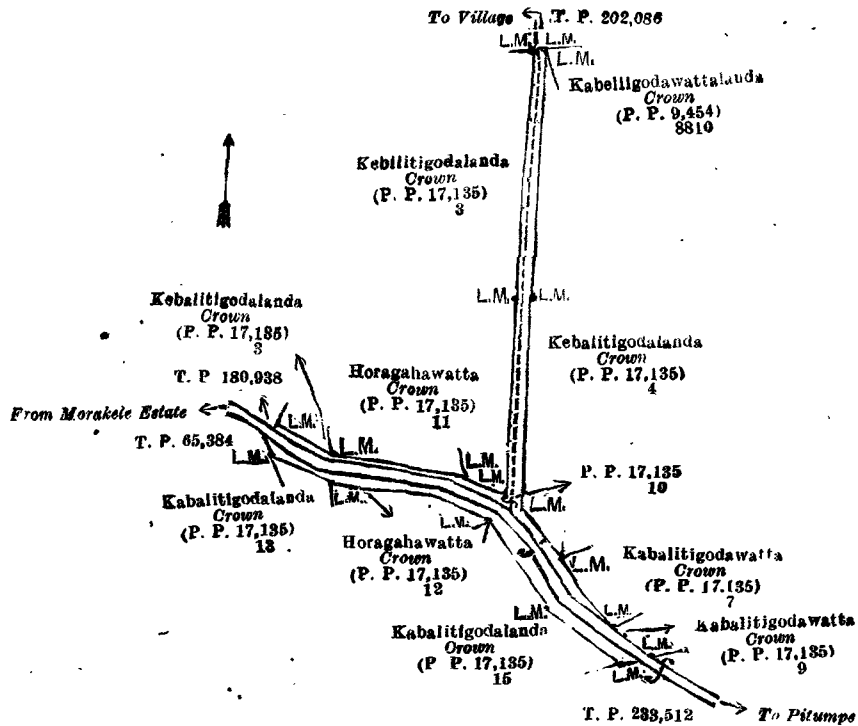
Surveyor-General's Office,
Colombo, October 27, 1920.

Scale of 8 Chains to an Inch.

G. K. THORNHILL,
for Surveyor-General.

March 23, 1921.

W. E. WAIT,
Special Officer.



Surveyor-General's Office,
Colombo, October 2, 1920.

Scale of 4 Chains to an Inch.

C. H. VINCE,
for Surveyor-General.

March 7, 1921.

H. E. NEWNHAM,
Assistant Government Agent.

PRELIMINARY NOTICES.

Matale Notice No. 7,862.

Notice under "The Waste Lands Ordinances of 1897, 1899, 1900, and 1903."

TAKE notice that unless within three months from May 13, 1921, the persons, if any, who claim any interest in the lands hereinafter mentioned or in any one or more of such lands or to some interest therein make claim in person or in writing to the said lands or any of them or to some interest therein to M. T. Archibald, Esq., Special Officer appointed under section 28 of "The Waste Lands Ordinances of 1897, 1899, 1900, and 1903," at his office at Colombo:

Such Special Officer, in pursuance of the powers vested in him by the said Ordinances, will declare by writing under his hand that the said lands, or such of them as to which no claim has been made, are the property of the Crown.

M. T. ARCHIBALD,
Special Officer.

NOTE.—A claim to a right of way over the said lands or any of them is a claim to an interest in the land or lands.

Description of the Lands referred to.

The following lots situated in the village of Puwakattawela, in the Udugoda Pallesiya pattu of the Matale North division of the Matale District, in the Central Province, as described in the annexed diagram:—

Block survey preliminary plan 68.

Lot.	Name of Land.	Extent.	A.	R.	P.	Lot.	Name of Land.	Extent.	A.	R.	P.
1	Goluamune-ela (stream) (half)	..	0	1	1	9	Gansabhawa road (part of road)	..	0	0	36
3	Irrigation channel	..	0	1	8	10	Ihalawattahena (reservation for road)	..	0	0	2
5	Duwa	..	0	0	24	17	Pahalagedarahena (do.)	..	0	0	4
6	Ihalakumburapillewa (reservation for channel)	..	0	0	19	18	Gansabhawa road (part of road)	..	0	0	9
7	Do.	..	1	0	3	19	Pahalagedarahena (reservation for road)	..	0	0	2
8	Do. (reservation for road)	..	0	0	19				2	1	7

and bounded as follows: on the north by the village limit of Alutgama (part of Goluamune-ela); on the east by the boundary of Wagapanaha Udasiya pattu (the village limit of Melpitiya); on the south by the village limit of Alutgama (half of Gansabhawa road from Nalanda), the village limit of Alutgama, the village limit of Alutgama (half of the Gansabhawa road to Alutgama), the village limit of Alutgama; on the west by the village limit of Alutgama (part of Goluamune-ela), the village limit of Alutgama.

Matale Notice No. 7,863.

Notice under "The Waste Lands Ordinances of 1897, 1899, 1900, and 1903."

TAKE notice that unless within three months from May 13, 1921, the persons, if any, who claim any interest in the lands hereinafter mentioned or in any one or more of such lands or to some interest therein make claim in person or in writing to the said lands or any of them or to some interest therein to M. T. Archibald, Esq., Special Officer appointed under section 28 of "The Waste Lands Ordinances of 1897, 1899, 1900, and 1903," at his office at Colombo :

Such Special Officer, in pursuance of the powers vested in him by the said Ordinances, will declare by writing under his hand that the said lands, or such of them as to which no claim has been made, are the property of the Crown.

M. T. ARCHIBALD,
Special Officer.

NOTE.—A claim to a right of way over the said lands or any of them is a claim to an interest in the land or lands.

Description of the Lands referred to.

The following lots situated in the village of Olaganwatta, in the Udugoda Udasiya pattu of the Matale North division of the Matale District, in the Central Province, as described in the annexed diagrams :—

Block survey preliminary plan 43.

Lot.	Name of Land.	Extent, A. R. P.	Lot.	Name of Land.	Extent, A. R. P.
10c ..	Kahatagahamulapillewa (cemetery) ..	1 0 4	43 ..	Footpath ..	0 0 1
11 ..	Akuramboda-oya (part of) ..	0 2 5	49 ..	Elluwana-ela (part of) ..	0 0 20
16 ..	Vilattawa-ela (stream) ..	0 3 26	58 ..	Nattaranpotawewa (tank) abandoned ..	0 1 18
28 ..	Footpath ..	0 0 5	59 ..	Akuramboda-oya (part of) ..	0 0 23
36 ..	Do. ..	0 1 25			
41 ..	Akuramboda-oya (part of) ..	1 0 25			
42 ..	Footpath ..	0 0 1			4 2 33

and bounded as follows : on the north by the village limit of Akuramboda, the village limit of Palkada (part of Akuramboda-oya) ; on the east by the village limits of Palkada, Alakola-ela and Moragaspiya (part of Akuramboda-oya) ; on the south by the village limit of Ambokudena ; on the west by the village limit of Ambokudena, the village limit of Akuramboda (part of Elluwana-ela).

NOTE.—The following lots lying within the above-mentioned boundaries are excluded from this notice, and no part of their aggregate acreage of 85 acres 3 roods and 14 perches is included in the acreage of 4 acres 2 roods and 33 perches given above :—

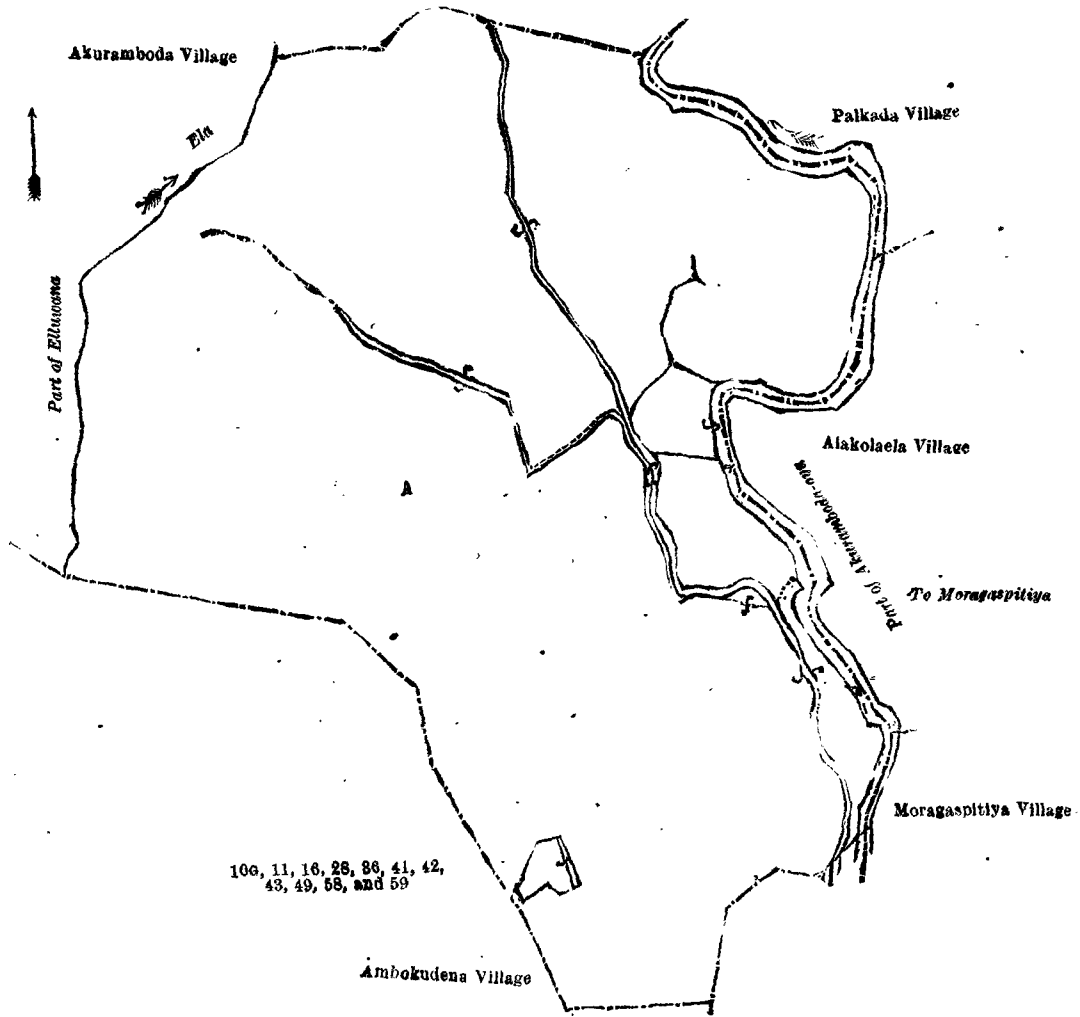
Block survey preliminary plan 43.

Lot.	Name of Land.	Extent, A. R. P.	Lot.	Name of Land.	Extent, A. R. P.
A 1 ..	Eluwanekumbura ..	3 1 25	A 26 ..	Nivittawewatta ..	0 2 9
A 2 ..	Udawatta ..	1 1 24	A 27 ..	Nivittawattehena ..	0 0 32
A 3 ..	Vilattawe-ela (stream) (part of) ..	0 0 4	A 29 ..	Lindagawagedarawatta ..	0 2 34
A 4 ..	Mahakamata (threshing-floor) ..	0 0 32	A 30 ..	Udagedarahena ..	0 1 37
A 5 ..	Kamatagawawatta ..	0 1 10	A 31 ..	Batalawattahena ..	0 1 26
A 6 ..	Udawatta (T. P. 229,400) ..	1 1 23	A 32 ..	Batalawatta ..	0 1 10
A 7 ..	Damunuwekumbura ..	7 2 0	A 33 ..	Hapugahalandehena, T. P. 240,426 ..	0 3 33
A 8 ..	Damunuwepillewa ..	0 1 17	A 34 ..	Hapugahalandewatta ..	0 2 25
A 9 ..	Do. ..	0 0 18	A 35 ..	Kehelwatta ..	1 0 29
A 10 ..	Ihaluayanwatta ..	2 1 14	A 37 ..	Do. ..	1 2 5
A 10A ..	Hunnepillewa ..	0 2 21	A 38 ..	Pankotuwehena ..	0 2 26
A 10B ..	Dambagahamulapillewa ..	0 3 30	A 39 ..	Do. ..	0 1 3
A 10C ..	Unapanduragawapillewa ..	0 2 28	A 40 ..	Do. ..	0 1 1
A 10D ..	Muruthagahamulapillewa ..	0 3 2	A 44 ..	Nattaranpotewatta ..	0 0 16
A 10E ..	Damunugahamulapillewa ..	1 2 17	A 45 ..	Nattaranpotahena (reservation for footpath and ela) ..	0 0 9
A 10F ..	Mahapillewa ..	0 2 25	A 46 ..	Akuramboda estate (reservation for ela) ..	0 1 6
A 12 ..	Damunuwepillewa ..	0 0 14	A 47 ..	Do. ..	28 2 32
A 13 ..	Do. (to be reserved for a cemetery) ..	1 0 0	A 48 ..	Indulgahamulahena ..	0 3 8
A 14 ..	Do. ..	0 2 11	A 50 ..	Pita-ela ..	0 0 6
A 15 ..	Horaluwalewatta ..	0 2 35	A 51 ..	Nattaranpotakumbura ..	4 0 34
A 17 ..	Kongahamulawatta (reservation for ela) ..	0 0 17	A 52 ..	Nattaranpotawatta ..	0 2 36
A 18 ..	Do. ..	0 2 8	A 53 ..	Nattaranpotakumbura (reservation for Akuramboda-oya) ..	0 1 11
A 19 ..	Horowwalawatta and Ihalagedara- watta ..	6 1 20	A 54 ..	Batalawatta ..	0 3 28
A 20 ..	Atuwagawawatta ..	0 3 4	A 55 ..	Iddagahamulahena (reservation for ela) ..	0 0 35
A 21 ..	Atuwatibunawatta ..	0 0 29	A 56 ..	Do. ..	1 1 5
A 22 ..	Pahalawattahena ..	0 1 1	A 57 ..	Akuramboda estate ..	5 2 3
A 23 ..	Vilattawe-ela ..	0 0 16			
A 24 ..	Nivittawewatta (reservation for foot- path) ..	0 0 5			85 3 14
A 25 ..	Kospillewahena ..	1 1 25			

[For Diagram see page 710.]

II.—Block survey preliminary plan 43.

Lot.	Name of Land.	Extent, A. R. P.
46 ..	Akuramboda estate (leased from the Crown) ..	0 1 6

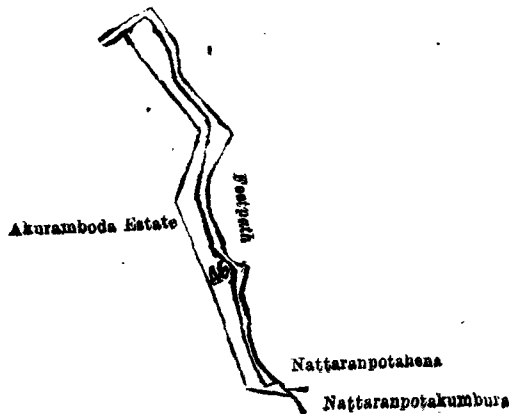


Surveyor-General's Office,
Colombo, October 8, 1920.

Scale of 8 Chains to an Inch.

F. J. SALMON,
for Acting Surveyor-General.

and bounded as follows : on the north by a footpath ; on the east by a footpath, Nattaranpotahena (private), Nattaranpotakumbura claimed by Herat Mudiyansele William Herat Seneviratna, Notary, and others ; on the south and west by Akuramboda estate sold by the Crown.



Surveyor-General's Office,
Colombo, December 23, 1920.

Scale of 4 Chains to an Inch.

G. K. THORNHILL,
for Surveyor-General.

Matale S. O. 18—1921.

Matale Notice No. 7,864.

Notice under "The Waste Lands Ordinances of 1897, 1899, 1900, and 1903."

TAKE notice that unless within three months from May 13, 1921, the persons, if any, who claim any interest in the lands hereinafter mentioned or in any one or more of such lands or to some interest therein make claim in person or in writing to the said lands or any of them or to some interest therein to M. T. Archibald, Esq., Special Officer appointed under section 28 of "The Waste Lands Ordinances of 1897, 1899, 1900, and 1903," at his office at Colombo :

Such Special Officer, in pursuance of the powers vested in him by the said Ordinances, will declare by writing under his hand that the said lands, or such of them as to which no claim has been made, are the property of the Crown.

M. T. ARCHIBALD,
Special Officer.

NOTE.—A claim to a right of way over the said lands or any of them is a claim to an interest in the land or lands.

Description of the Lands referred to.

The following lots situated in the village of Palkada, in the Udugoda Udaysiya pattu of the Matale North division of the Matale District, in the Central Province, as described in the annexed diagram :—

Block survey preliminary plan 40.

Lot.	Name of Land.	Extent, A. R. P.	Lot.	Name of Land.	Extent, A. R. P.
1 ..	Akuramboda-oya (part of)	.. 3 3 30	35 ..	Footpath	.. 0 1 7
2 ..	Galkadullehene	.. 1 1 26	44 ..	Vela-ela	.. 0 0 9
3 ..	Do.	.. 0 0 33	46 ..	Do.	.. 0 0 4
6 ..	Vela-ela	.. 0 1 39	47 ..	Dambagahapitiya alias Bilingaswatte-hena	.. 4 1 38
10 ..	Akuramboda-oya	.. 2 1 5	48 ..	Bilingaswattehena (should be reserved for oya)	.. 0 3 18
12 ..	Vela-ela	.. 0 0 20	50 ..	Vela-ela	.. 0 0 8
16 ..	Akuramboda oya (part of)	.. 1 0 11	58 ..	Depakara-asweddumepillewa	.. 0 1 36
21 ..	Dambagaspitiyehena (reservation for Akuramboda-oya)	0 1 5	59 ..	Kosgahapitiya	.. 0 1 25
22 ..	Dambagahapitiyehena (do.)	0 1 11	60 ..	Akuramboda-oya (part of)	.. 0 2 10
23 ..	Do. (do.)	0 2 20			
24 ..	Dambagaspitiyehena (do.)	0 1 32			
32 ..	Gangodatennehena	.. 0 3 15			20 1 23
33 ..	Do.	.. 1 0 21			

and bounded as follows : on the north by the village limit of Akuramboda (part of Akuramboda-oya), the village limit of Akuramboda ; on the east by the village limit of Alakola-ela (part of Akuramboda-oya), the village limit of Alakola-ela ; on the south by the village limit of Alakola-ela, the village limit of Olaganwatta (part of Akuramboda-oya) ; on the west by the village limit of Akuramboda (part of Akuramboda-oya).

NOTE.—The following lots lying within the above-mentioned boundaries are excluded from this notice, and no part of their aggregate acreage of 92 acres 2 roods and 22 perches is included in the acreage of 20 acres 1 rood and 23 perches given above :—

Block survey preliminary plan 40.

Lot.	Name of Land.	Extent, A. R. P.	Lot	Name of Land.	Extent, A. R. P.
A 4 ..	Akuramboda estate (reservation for Akuramboda-oya)	9 1 13	A 34 ..	Gangodatennehena (reservation for Akuramboda-oya)	0 1 4
A 5 ..	Do.	6 3 13	A 36 ..	Gangodatennehena (do.)	0 1 7
A 7 ..	Bambawaswedduma	9 0 5	A 37 ..	Gangodatennehena (T. P. 161,527)	1 1 18
A 8 ..	Wendesiwatta	2 0 35	A 38 ..	Gangodatennehena	5 3 6
A 9 ..	Do.	1 3 28	A 39 ..	Gederawatta	0 3 32
A 11 ..	Akuramboda estate (reservation for Akuramboda-oya)	0 2 7	A 40 ..	Do.	0 1 12
A 13 ..	Do. (do.)	1 1 22	A 41 ..	Gangodatennegedarawatta	0 1 4
A 14 ..	Do.	14 2 23	A 42 ..	Gederawattahena	0 1 10
A 15 ..	Do. (reservation for Akuramboda-oya)	1 2 36	A 43 ..	Jambugahamulawatta, Gederawatta	2 3 28
A 17 ..	Dambagahapitiyehena (do.)	0 0 23	A 45 ..	Dambagahapitiyekumbura, Bamunekotuwekur bura	3 1 9
A 18 ..	Do.	0 0 11	A 49 ..	Gangodatennehewatta	0 0 11
A 19 ..	Do.	0 0 32	A 51 ..	Dadakiralagahamulawatta	0 2 31
A 20 ..	Do.	0 1 31	A 52 ..	Do.	0 2 13
A 25 ..	Depakarayageaswedduma, Udakumbura	8 1 21	A 53 ..	Do.	0 0 26
A 26 ..	Guruwagewattahena	0 0 16	A 54 ..	Gangodatennehena	0 1 38
A 27 ..	Do.	0 0 18	A 55 ..	Do. (reservation for Akuramboda-oya)	1 3 7
A 28 ..	Do.	0 0 17	A 56 ..	Akuramboda estate (do.)	2 3 29
A 29 ..	Guruwagewatta	0 0 20	A 57 ..	Do.	11 3 8
A 30 ..	Do.	0 2 21			92 2 22
A 31 ..	Wambatuwattalagegedarahena	0 1 17			

[For Diagram see page 712]

Kurunegala Notice No. 7,865.

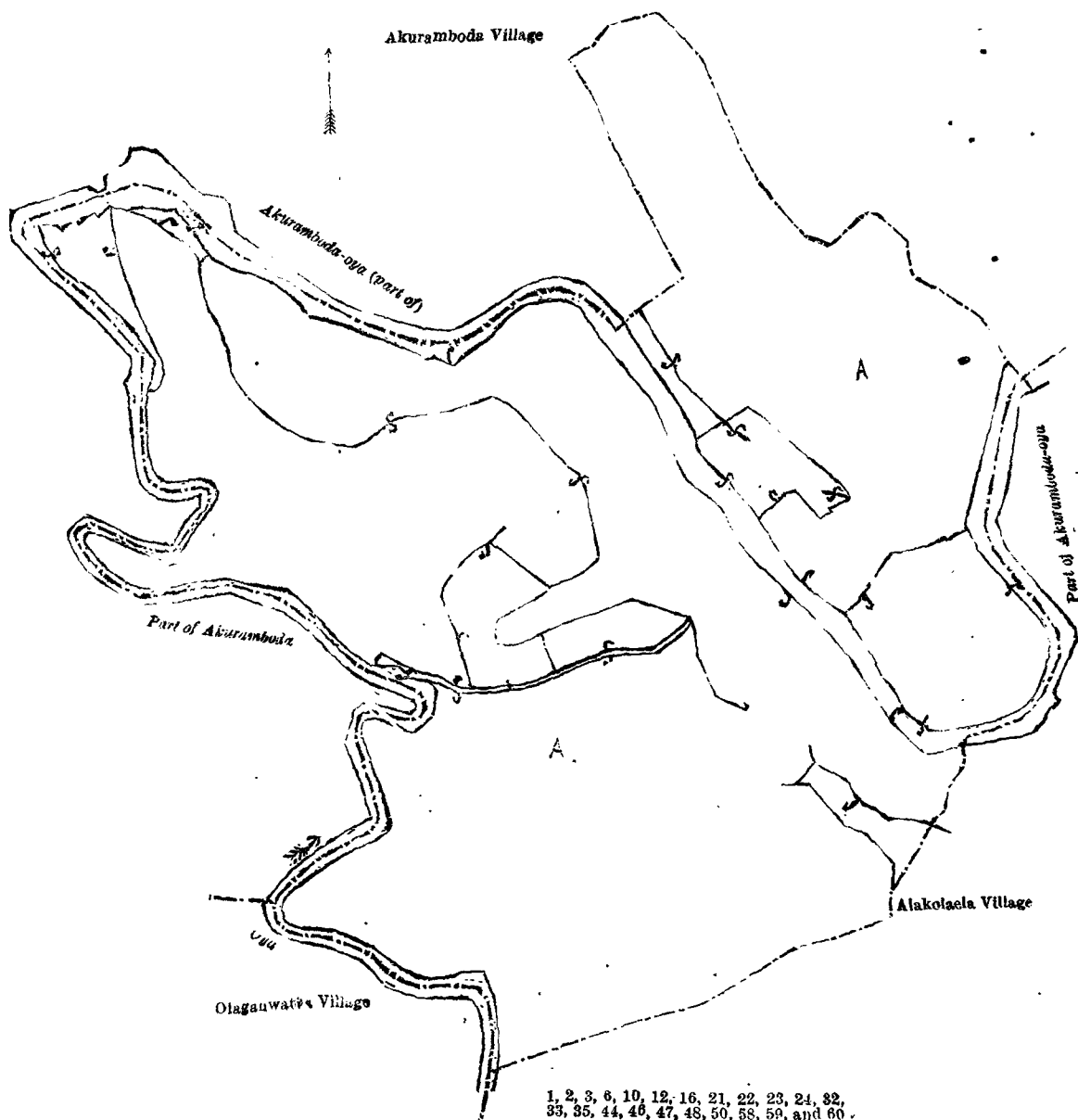
Notice under "The Waste Lands Ordinances of 1897, 1899, 1900, and 1903."

TAKE notice that unless within three months from May 13, 1921, the persons, if any, who claim any interest in the lands hereinafter mentioned or in any one or more of such lands or to some interest therein make claim in person or in writing to the said lands or any of them or to some interest therein to N. A. Hampton, Esq., Special Officer appointed under section 28 of "The Waste Lands Ordinances of 1897, 1899, 1900, and 1903," at his office at Colombo :

Such Special Officer, in pursuance of the powers vested in him by the said Ordinances, will declare by writing under his hand that the said lands, or such of them as to which no claim has been made, are the property of the Crown.

N. A. HAMPTON,
Special Officer.

NOTE.—A claim to a right of way over the said lands or any of them is a claim to an interest in the land or lands.



1, 2, 3, 6, 10, 12, 16, 21, 22, 23, 24, 32, 33, 35, 44, 46, 47, 48, 50, 58, 59, and 60.

Surveyor-General's Office,
Colombo, September 27, 1920.

Scale of 8 Chains to an Inch.

F. J. SALMON,
for Acting Surveyor-General.

Matale S. O. 19—1921.

Description of the Lands referred to.

The following lots situated in the village of Tekewa, in the Giratalane korale of the Dewameddi hatpattu of the Kurunegala District, in the North-Western Province, as described in the annexed diagram:—

Block survey preliminary plan 1,683.

Lot.	Name of Land.	Extent, A. R. P.	Lot.	Name of Land.	Extent, A. R. P.
1	Galkandehena	10 2 36	25D	Kongahamulahena (reservation for means of access)	0 0 12
2	Gansabhawa road	1 1 7	26	Gansabhawa road	0 2 22
3	Path	0 0 5	28	Talgaswewa	3 3 20
4	Maragaspiyeminipitiya (cemetery)	0 1 7	30	Kohombagahamulawatta (reservation for bund)	0 0 18
5B	Maragaspiyehena	4 3 1	43	Katuimbulgahamulahena and Ketalagahamulahena	15 2 8
8	Footpath (path to conform with reservation)	0 0 25	51½	Ela	0 2 24
12	Andarahena (reservation for bund)	0 0 1	56	Footpath	0 0 23
13	Ela	0 0 4	59	Do.	0 0 2
14	Andarahena (reservation for bund)	0 2 22	62	Ela	2 1 33
15	Tekawawewa	35 2 26	64½	Bund	0 0 17
15C	Wewaihalakotuwa	0 1 13	65F	Kongahamulahena	2 0 7
16	Wewaihalahena	1 2 39	65G	Minipityehena, Nugagahamulahena, and Kongahamulahena (reservation for means of access)	0 1 17
16A	Do.	0 2 11	65H	Moralanda, Talgahahena, and Kahatagahamulahena (reservation for means of access)	1 3 31
16B	Do.	0 3 1	65K	Talgahahena	3 3 5
22	Do.	0 3 23			
25	Waralandehena	7 0 9			
25	Do. and Kongahamulahena (reservation for means of access)	0 2 28			
25B	Do.	3 2 2			

Lot	Name of Land.	Extent, A. R. P.	Lot	Name of Land.	Extent, A. R. P.
65L	Talvahaena	4 0 19	124	Footpath	0 0 22
65U	Kebellaghamulawatta (reservation for means of access)	0 0 23	126	Do.	0 0 1
65X	Wetiyewewa (abandoned tank)	1 3 11	128A	Kongahahena	1 0 32
75	Gansabhawa road	1 1 10	132	Muttettukumburehena	8 0 35
80	Ela	0 0 21	132B	Meegahamulahena	1 0 13
89	Gansabhawa road	0 2 4	132C	Siyambalaghamulahena	5 0 9
97	Ehalaghamulawatta	1 3 35	132D	Do. (reservation for means of access)	0 1 14
100	Udadeniyakotuwwewa	3 2 25	133	Korakawemukalana	1 1 0
114½A	Dangahahena, Madanghamulahena, Badalekumburehena (reservation for means of access)	0 2 26	134	Do.	11 3 0
114½G	Viharehena	4 0 30	135	Do.	4 3 14
122	Gansabhawa road	0 2 9	138	Footpath	0 0 3
123A	Kongahahena	1 2 35			155 2 10

and bounded as follows: on the north by the village limit of Talkaduwa, the village limit of Bogolla; on the east by the village limit of Kiriwellewa, the village limit of Tambiyagama, the village limit of Hatihare; on the south by the village limit of Gorakadeniya; on the west by the village limit of Gorakadeniya, the village limit of Pahala Malagane.

NOTE.—The following lots lying within the above-mentioned boundaries are excluded from this notice, and no part of their aggregate acreage of 347 acres is included in the acreage of 155 acres 2 roods and 10 perches given above:—

Block survey preliminary plan 1,683.

Lot.	Name of Land.	Extent, A. R. P.	Lot.	Name of Land.	Extent, A. R. P.
A 1A	Attikkaghamulawatta (T. P. 340,519)	0 0 34	B 53	Meegahamulawatta (T. P. 337,601)	0 2 0
A 5	Maragaspitiyehena	7 3 17	B 54	Nugaghamulawatta (T. P. 339,808)	0 1 20
A 5A	Maragaspitiyewatta	1 1 6	B 55	Ambaghamulakotuwa (T. P. 337,003)	0 0 30
A 5C	Do.	1 1 8	B 57	Meegahamulawatta (T. P. 337,475)	0 0 31
A 6	Kongahamulawatta	0 3 25	B 58	Timbirigahamulakamata	0 1 6
A 7	Maragaspitiyawatta (T. P. 337,476)	0 3 7	B 60	Meegahamulawatta	2 0 30
B 9	Ehalapahamulawatta (T. P. 337,427)	0 3 36	B 61	Kadurugahamulawatta and Meegahamulawatta	1 2 0
B 9A	Do. (T. P. 337,671)	0 1 5	B 61½	Meegahawatta	0 0 15
B 10	Wewaihalakotuwa (T. P. 337,584)	0 2 5	B 63	Ambaghamulawatta	0 1 22
B 11	Andarahenewatta (T. P. 339,829)	1 3 7	B 64	Wetiyekumbura	3 3 1
B 15A	Wewaihalakotuwa (T. P. 337,426)	0 2 0	B 65	Moralandehenyaya	15 0 20
B 15B	Do. (T. P. 337,513)	0 1 10	B 65A	Minipitiyehena (T. P. 340,537)	2 2 16
B 17	Keenagaspitiyakumbura	3 1 31	B 65B	Do.	2 2 1
B 18	Welepillewa	0 1 25	B 65C	Do. (T. P. 337,671)	0 1 31
B 19	Kajugahamulawatta (T. P. 337,462)	0 1 7	B 65D	Nugaghamulawatta (T. P. 340,539)	0 1 22
B 20	Keenagaspitiyawatta	1 3 38	B 65E	Nugaghamulahena (do.)	1 2 13
B 21	Kongahamulawatta	1 0 6	B 65I	Kongahamulahena (T. P. 340,031)	1 2 32
B 23	Wewaihalawatta (T. P. 337,487)	1 2 35	B 65J	Moralandehena (T. P. 340,499)	0 2 38
B 24	Kongahamulawatta (T. P. 339,682)	1 0 6	B 65M	Moralanda	4 3 10
B 25C	Waralandehena	7 0 12	B 65N	Talpilewa	1 0 2
B 25E	Kongahamulahena	3 1 4	B 65O	Raigamawattehena (T. P. 340,033)	2 3 8
B 25F	Do.	2 0 32	B 65P	Kahatagahamulahena (T. P. 339,681)	3 3 22
B 25G	Do.	2 3 22	B 65Q	Kahatagahamulawatta (T. P. 339,585)	2 1 18
B 27	Kongahamulawatta	3 0 33	B 65R	Kebellaghamulahena (T. P. 340,536)	4 2 29
B 28A	Talgawewakotuwa (T. P. 337,733)	0 0 12	B 65S	Kongahamulawatta	0 3 37
B 29	Talgahawewahena and Dunkotuwa	0 1 11	B 65T	Kebellaghamulawatta	4 1 1
B 31	Kadurugahamulawatta	3 0 0	B 65V	Do.	0 3 38
B 32	Andarahena (T. P. 340,534)	1 3 13	B 65W	Meegahamulawatta	0 3 11
B 33	Ambaghamulawatta	0 1 10	B 65Y	Moralandehena	0 1 22
B 34	Kongahamulawatta	0 1 35	B 66	Dangahamulawatta (T. P. 337,524)	0 2 5
B 35	Bogahamulawatta (T. P. 337,463)	1 0 32	B 67	Kahatagahamulawatta (T. P. 339,585)	1 1 37
B 36	Ambaghamulawatta	0 3 26	B 68	Ambaghamulawatta (T. P. 340,028)	1 3 20
B 37	Kosgahamulahena	0 1 32	B 69	Ehalaghamulakotuwa (T. P. 340,028)	0 1 15
B 38	Kosgahamulakotuwa	0 0 16	B 70	Ambaghamulawatta	0 1 5
B 39	Gansuriyaghamulawatta (T. P. 337,661)	0 3 6	B 71	Do. (T. P. 339,585)	0 2 24
B 40	Meegahamulawatta	0 2 3	B 72	Kongahamulawatta	0 2 0
B 41	Gansuriyagahawatta (T. P. 339,965)	0 1 34	B 73	Dangahamulawatta	0 2 10
B 41A	Kohombagahawatta	1 0 10	B 74	Kadewatta (T. P. 337,486)	0 0 37
B 41B	Kohombagahakotuwa (T. P. 340,533)	0 1 10	B 76	Raigamawatta (T. P. 332,593)	4 0 6
B 41C	Paluwattehena (T. P. 339,742)	1 0 3	B 77	Do. (do.)	26 0 12
B 41D	Paluwattekotuwa (do.)	0 3 21	B 78	Do. (do.)	7 1 13
B 41E	Ambagahahena (T. P. 339,743)	0 1 30	B 79	Dangahamulawatta (T. P. 340,038)	7 0 14
B 42	Kahatagahamulawatta (T. P. 338,031)	2 0 9	B 81	Udadeniyekumbureswedduma, Meegahakumbura, and Timbirigaspitiyehena	7 3 16
B 44	Kongahamulawatta (T. P. 339,964)	3 1 29	B 82	Talgottekamata	0 0 7
B 44A	Do.	2 0 20	B 83	Lolugahamullewatta	3 3 24
B 45	Kongahamulahena (T. P. 339,808)	0 2 20	B 84	Do.	0 0 24
B 46	Talgahamulawatta (do.)	3 1 25	B 85	Halmillagahamullehena	0 0 10
B 47	Daminagahamulahena (do.)	0 3 14	B 86	Halmillagahamullekamata	0 0 9
B 48	Kadurugahawatta	0 2 2	B 87	Daminagahamulawatta (T. P. 337,429)	0 2 0
B 49	Alutwatta	3 1 20			
B 50	Karambekamata	0 0 13			
B 51	Meegahamulawatta	0 0 8			
B 52	Do.	0 0 1			

Lot.	Name of Land.	Extent, A. R. P.	Lot.	Name of Land.	Extent, A. R. P.
B 88	Kajugahamullehena (T. P. 337,734)	1 1 1	B 112	Ela	0 1 18
B 90	Kongahamulewatta and Halmillagahamulawatta	2 2 21	B 113	Bingiriwatta	1 0 24
B 91	Daminagahamulawatta (T. P. 339,798)	1 1 31	B 114	Meegahamulawatta (T. P. 337,647)	1 3 34
B 92	Do. (T. P. 339,680)	2 1 20	B 114A	Dangahahena	6 3 30
B 93	Maragahamulawatta	1 0 11	B 114B	Do.	3 2 27
B 94	Kadurugahamulahena (T. P. 337,428)	1 1 26	B 114C	Madangahamulahena (T. P. 339,962)	1 3 30
B 95	Pamburugahamulawatta (T. P. 340,039)	1 0 23	B 114D	Madangahamulawatta (do.)	0 3 29
B 96	Ehatugahawatta (T. P. 337,437)	0 0 33	B 114E	Badalakumburewatta (T. P. 339,587)	0 2 28
B 97A	Talgahawatta (T. P. 339,956)	1 1 33	B 114F	Badalakumburehena	6 3 18
B 98	Ehalagahamulakamata	0 0 10	B 114G	Kongahahena	5 3 11
B 99	Ehatugahamulahena (T. P. 337,468)	0 1 10	B 115	Talgaswetiye-kumbura	0 2 21
B 101	Mahadangahamulawatta (T. P. 340,039)	1 2 0	B 116	Meegahamulawatta (T. P. 337,522)	0 2 34
B 102	Kajugahamulawatta	0 3 11	B 117	Timbirigahamulawatta (T. P. 339,587)	2 0 33
B 103	Alutwatta (T. P. 337,512)	0 0 36	B 118	Pamburugahamulahena	1 0 0
B 104	Kajugahakotuwa (T. P. 337,512)	0 0 26	B 119	Pansalawatta	2 1 26
B 105	Talgahamulawatta	1 1 14	B 120	Pokuna	0 1 35
B 106	Diulgahamulawatta (T. P. 337,732)	0 1 35	B 121	Kongahamulawatta	1 1 30
B 107	Meegahakumbura and Ilagotupitiye-kumbura	0 1 27	B 122	Siyambalagahahena	4 1 39
B 108	Siyambalagahamulawatta	0 0 17	B 125	Ambagahawatta	0 0 6
B 109	Do.	4 2 0	B 127	Pitanakumburawatta	1 1 32
B 110	Do.	0 0 6	B 128	Siyambalagahahena	4 2 24
B 111	Badalakumbura, Hewankotuwa, Muttettukumbura, Pandiyakumbura, Pitanakumbura, Mailagahakumbura, Lindakumbura, Makullagahakumbura, Bogahamulakumbura, Webodakumbura, Meegahakumbura, Timbirigahakumbura, Gansuriyagalumulakumbura, Ambagahakumbura, Ilagotupitiye-kumbura, Pinidiyakumbura, and Karandakumbura	63 2 16	B 128A	Kadurugahakotuwa	9 1 28
			B 128B	Do.	0 2 38
			B 128C	Pitanakumburekamata	0 0 8
			B 129	Ela	0 0 33
			B 130	Do.	0 0 28
			B 131	Hewankotuwa	3 2 8
			B 132A	Meegahamulawatta	1 0 31
			B 132B	Hewankotuwehena (T. P. 340,535)	1 0 4
			B 132C	Do. (T. P. 339,963)	1 0 4
			B 136	Kohombagahamulawatta	1 1 20
			B 137	Do. (T. P. 337,436)	0 2 11
			B 139	Do.	0 1 0
					347 0 0

[For Diagram see page 715.]

Kurunegala Notice No. 7,866.

Notice under "The Waste Lands Ordinances of 1897, 1899, 1900, and 1903."

TAKE notice that unless within three months from May 13, 1921, the persons, if any, who claim any interest in the lands hereinafter mentioned or in any one or more of such lands or to some interest therein make claim in person or in writing to the said lands or any of them or to some interest therein to N. A. Hampton, Esq., Special Officer appointed under section 28 of "The Waste Lands Ordinances of 1897, 1899, 1900, and 1903," at his office at Colombo:

Such Special Officer, in pursuance of the powers vested in him by the said Ordinances, will declare by writing under his hand that the said lands, or such of them as to which no claim has been made, are the property of the Crown.

N. A. HAMPTON,
Special Officer.

NOTE.—A claim to a right or way over the said lands or any of them is a claim to an interest in the land or lands.

Description of the Lands referred to.

The following lots situated in the village of Demaladora, in the Tissawa korale of the Dewamedhi hatpattu of the Kurunegala District, in the North-Western Province, as described in the annexed diagrams:—

I.—Preliminary plan 4,511.

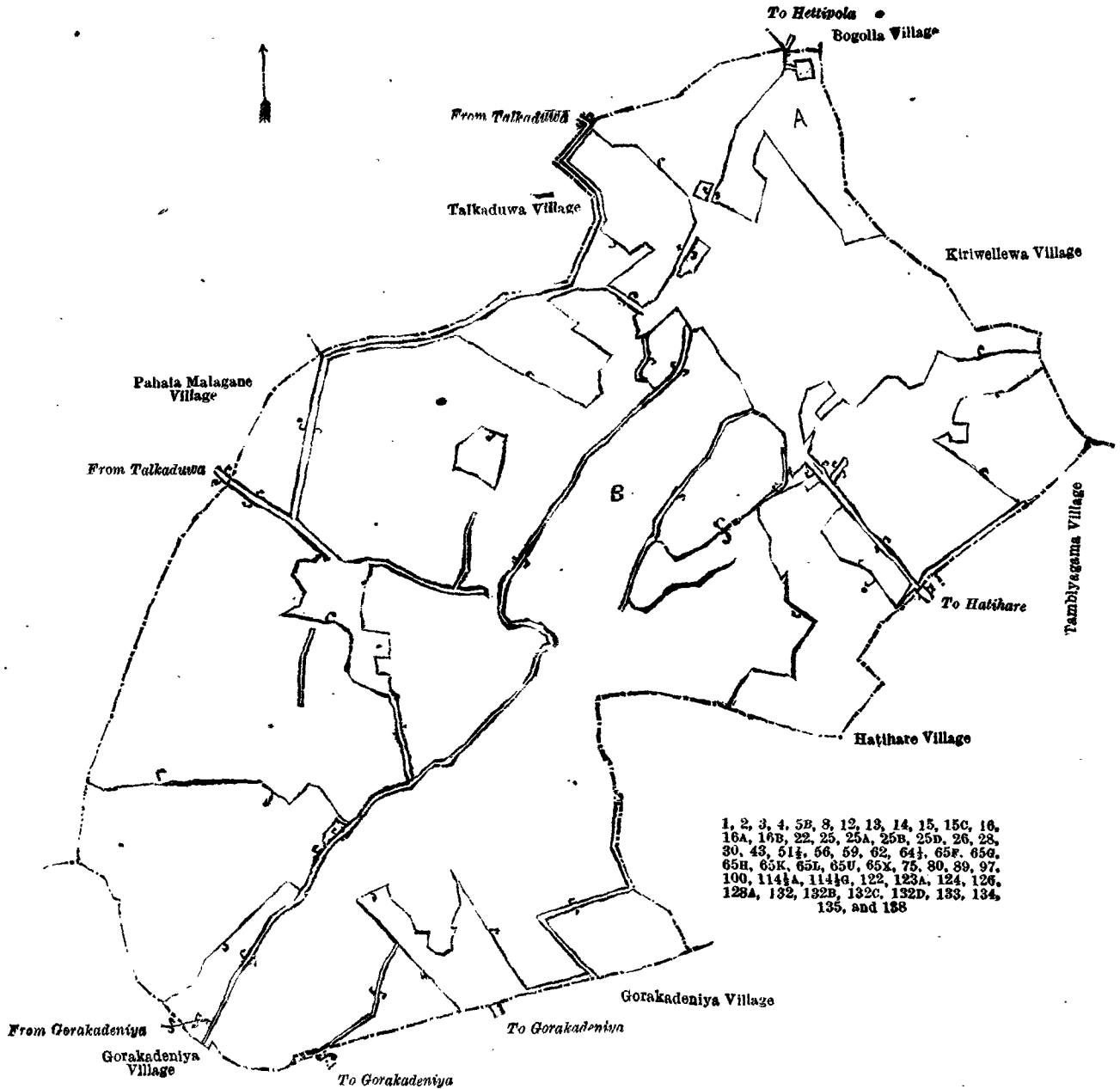
Lot.	Name of Land.	Extent, A. R. P.
v 113	Kongahamulahena	1 3 23
w 113	Dangahamulahena	2 0 9
c 114A	Gansabhawa para (road and reservation)	0 0 15
		4 0 7

and bounded as follows: on the north by the village limit of Radagama; on the east by the Gansabhawa road from Pottuhera to Katupota; on the south by Nugagahamulawatta sold by the Crown; on the west by the village limit of Radagama.

[For Diagram see page 716.]

II.—Preliminary plan 4,511.

Lot.	Name of Land.	Extent, A. R. P.
i 114	Paragahamulahena	3 0 27

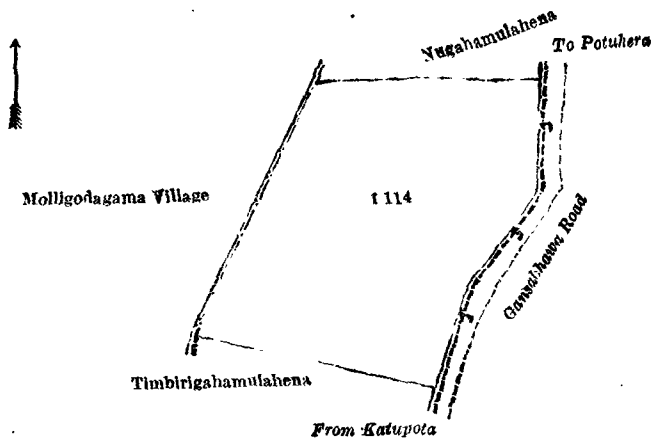


Surveyor-General's Office,
Colombo, October 22, 1920.

Scale of 16 Chains to an Inch.
Kurunegala S. O. 45—1921.

G. K. THORNHILL,
for Surveyor-General.

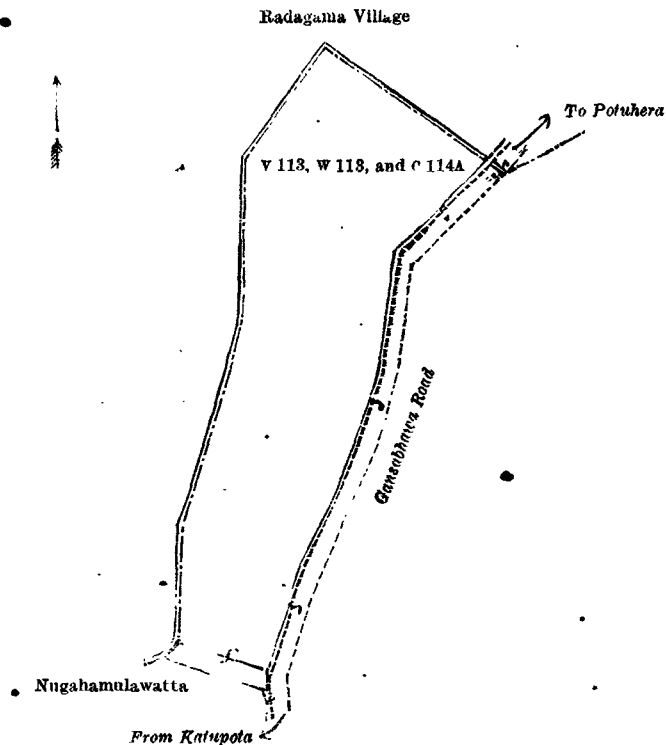
and bounded as follows : on the north by Nugahamulahena sold by the Crown ; on the east by the Gansabhawa road from Potuhera to Katupota ; on the south by Timbirigamulahena sold by the Crown ; on the west by the village limit of Molligodagama.



Surveyor-General's Office,
Colombo, December 14, 1920.

Scale of 4 Chains to an Inch.
Kurunegala S. O. 46—1921.

G. K. THORNHILL,
for Surveyor-General.



Surveyor-General's Office,
Colombo, December 14, 1920.

Scale of 4 Chains to an Inch.

G. K. THORNHILL,
for Surveyor-General.

Kurunegala Notice No. 7,867.

Notice under "The Waste Lands Ordinances of 1897, 1899, 1900, and 1903."

TAKE notice that unless within three months from May 13, 1921, the persons, if any, who claim any interest in the lands hereinafter mentioned or in any one or more of such lands or to some interest therein make claim in person or in writing to the said lands or any of them or to some interest therein to N. A. Hampton, Esq., Special Officer appointed under section 28 of "The Waste Lands Ordinances of 1897, 1899, 1900, and 1903," at his office at Colombo :

Such Special Officer, in pursuance of the powers vested in him by the said Ordinances, will declare by writing under this hand that the said lands, or such of them as to which no claim has been made, are the property of the Crown.

N. A. HAMPTON,
Special Officer.

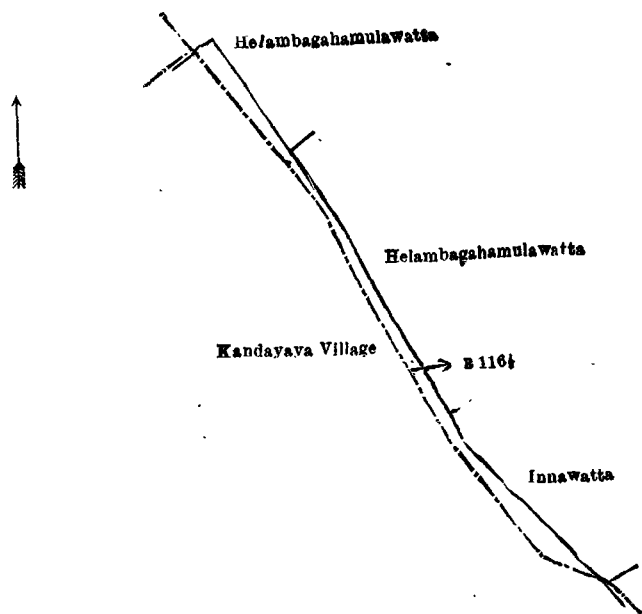
NOTE.—A claim to a right of way over the said lands or any of them is a claim to an interest in the land or lands.

Description of the Lands referred to.

The following lots situated in the village of Kumbukwewa, in the Karanda pattu korale of the Katugampola hat pattu of the Kurunegala District, in the North-Western Province, as described in the annexed diagrams :—

Lot.	Name of Land.	I.—Preliminary plan 4,528.	Extent, A. R. P.
E 116½	Kandeyaya estate (reservation for Gansabhera road)	..	0 1 25

and bounded as follows : on the north by Helambagahamulawatta claimed by Welappu ; Helambagahamulawatta claimed by Kiribanda ; on the east by Helambagahamulawatta claimed by Kiribanda, Innawatta claimed by Ranhami ; on the south and west by the village limit of Kandayaya.



Surveyor-General's Office,
Colombo, September 6, 1918.

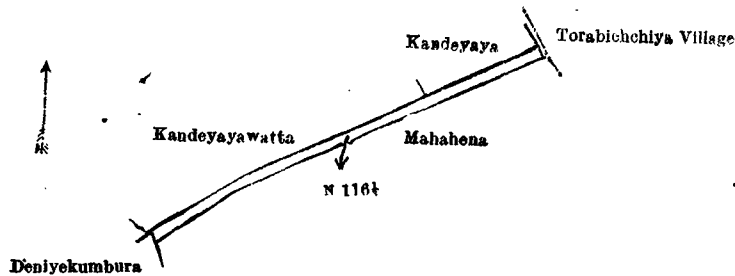
Scale of 4 Chains to an Inch.

C. R. LUNDIE,
for Surveyor-General.

II.—Preliminary plan 4,528.

Lot.	Name of Land.	Extent, A. R. P.
N 116½	Kandeyaya estate (reservation for footpath)	0 0 29

and bounded as follows : on the north by Kandeyayawatta claimed by V. P. L. S. Annamala Chetty and another, Kandeyaya claimed by V. P. L. S. Annamala Chetty and another ; on the east by the village limit of Torabichchiya ; on the south by Mahahena claimed by Kandappu and others ; on the west by Deniyekumbura claimed by Appuhami.



Surveyor-General's Office,
Colombo, September 6, 1918.

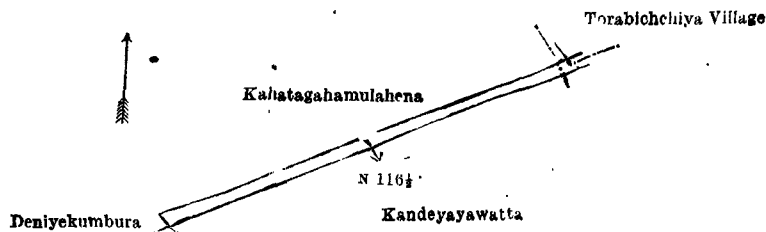
Scale of 4 Chains to an Inch.

C. R. LUNDIE,
for Surveyor-General.

III.—Preliminary plan 4,528.

Lot.	Name of Land.	Extent, A. R. P.
N 116½	Kandeyaya estate (reservation for path)	0 0 31

and bounded as follows : on the north by Deniyekumbura claimed by Herathamy and others, Kahatagahamulahena claimed by Ukkubanda ; on the east by the village limit of Torabichchiya ; on the south by Kandeyayawatta claimed by V. P. L. S. Annamala Chetty and another ; on the west by Deniyekumbura claimed by Herathhami and others.



Surveyor-General's Office,
Colombo, September 6, 1918.

Scale of 4 Chains to an Inch.

C. R. LUNDIE,
for Surveyor-General.

Kurunegala S. O. 47—1921.

Kurunegala Notice No. 7,868.

Notice under " The Waste Lands Ordinances of 1897, 1899, 1900, and 1903."

TAKE notice that unless within three months from May 13, 1921, the persons, if any, who claim any interest in the lands hereinafter mentioned or in any one or more of such lands or to some interest therein make claim in person or in writing to the said lands or any of them or to some interest therein to N. A. Hampton, Esq., Special Officer appointed under section 28 of " The Waste Lands Ordinances of 1897, 1899, 1900, and 1903," at his office at Colombo :

Such Special Officer, in pursuance Of the powers vested in him by the said Ordinances, will declare by writing under his hand that the said lands, or such of them as to which no claim has been made, are the property of the Crown.

N. A. HAMPTON,
Special Officer.

NOTE.—A claim to a right of way over the said lands or any of them is a claim to an interest in the land or lands.

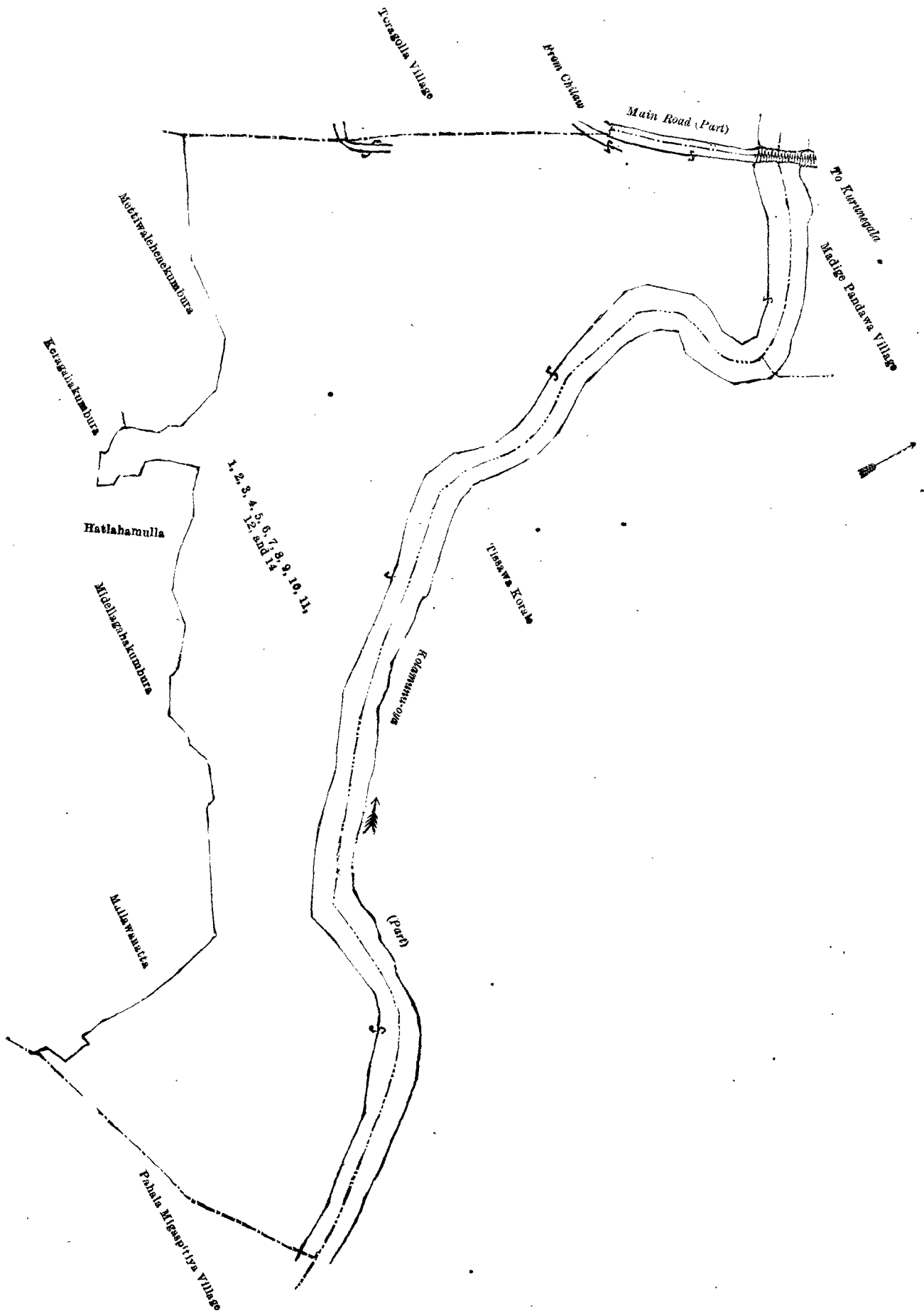
Description of the Lands referred to.

The following lots situated in the village of Andottawa, in the Giritalane korale of the Dewamedhi hatpattu of the Kurunegala District, in the North-Western Province, as described in the annexed diagrams :—

I.—Block survey preliminary plan 1,709.

Lot.	Name of Land.	Extent, A. R. P.	Lot.	Name of Land.	Extent, A. R. P.
1	Main road (part)	0 0 18	9	Andottawa-ela (stream)	0 0 14
2	Metiwalagawahenyaya (reservation for road)	0 0 14	10	Metiwalagawahena (reservation for Kolamunu-oya)	4 1 27
3	Metiwalagawahenyaya	2 2 0	11	Kolamunu-oya	2 1 17
4	Do. (reservation for Kolamunu-oya)	2 0 22	12	Metiwalagawahena	6 3 27
5	Stream	0 0 8	14	Andottawa-ela (stream)	0 2 0
6	Do.	0 0 37			27 3 21
7	Metiwalahenyaya	7 0 6			
8	Metiwalagawahenyaya (reservation for Kolamunu-oya)	1 1 31			

and bounded as follows : on the north by the village of Madige Pandawa, the boundary of the Tissawa korale (part of Kolamunu-oya) ; on the east by the boundary of the Tissawa korale (part of Kolamunu-oya) ; on the south by the village limit of Pahala Migaspitiya, Mallawanatta claimed by Metiya Durayalage Dingura and others, Midellagahakumbura claimed by Wattuwa Durayalagegedera Tattaya and another, Hatlahamulla claimed by Metiya Durayalage Dinguru, Keragahakumbura claimed by Wattuwa Durayalage Menika and another, Mettiwalehenekumbura claimed by Siyambalakatdawara Durayalage Kiriya and another ; on the west by the village limit of Toragolla, the village limit of Toragolla (part of main road from Chilaw to Kurunegala).



Surveyor-General's Office,
Colombo, September 13, 1920.

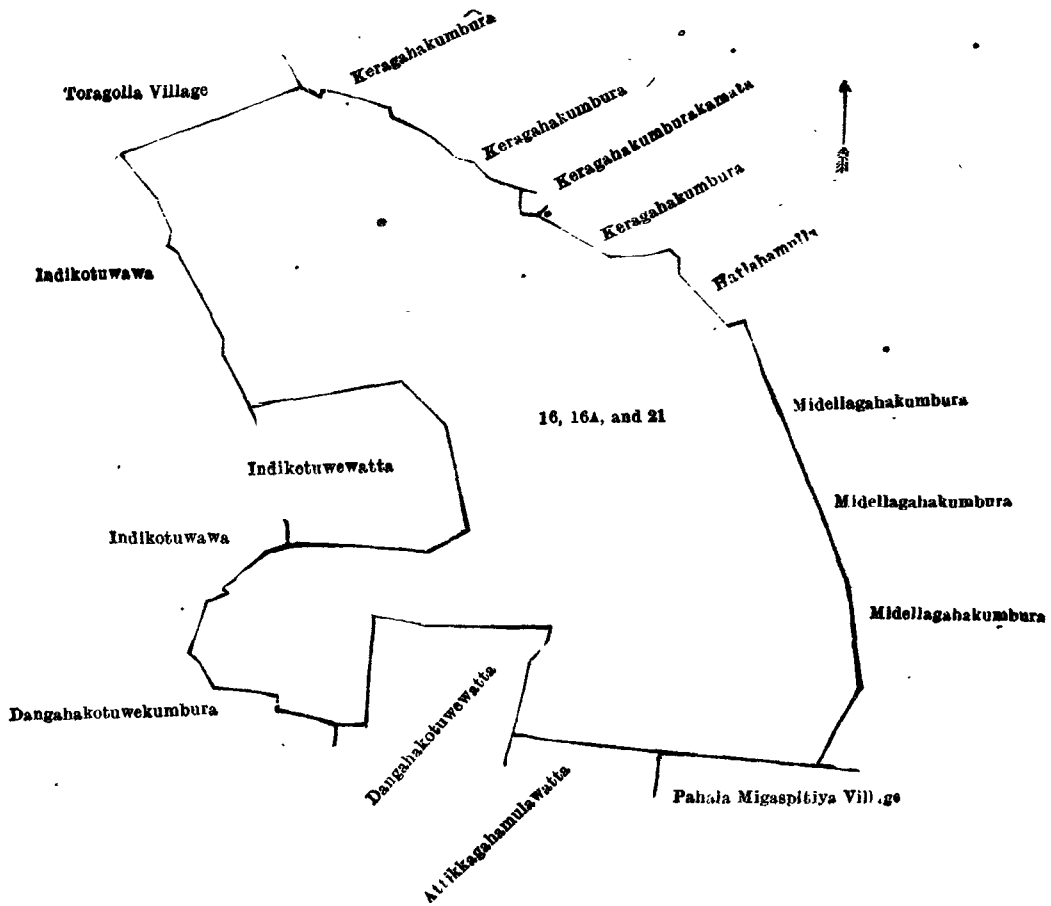
Scale of 4 Chains to an Inch.

F. J. SALMON,
for Acting Surveyor-General.

II.—Block survey preliminary plan 1,709.

Lot.	Name of Land.	Extent, A. R. P.
16	Kongahamulahena, Dangahakotuwa	9 0 35
16A	Gangodahena	2 2 13
21	Indikotuwepataha (water-hole)	0 1 24
		12 0 32

and bounded as follows : on the north by the village limit of Toragolla, Keragahakumbura claimed by Paragahakoratuwe Lekamalage Awa Lebbe, Keragahakumbura claimed by Wattuwa Durayalage Menika and another ; on the east by Keragahakumburakamata claimed by Ranhotupedidurayalage Badaduraya and others, Keragahakumbura claimed by Wattuwa Durayalage Menika and another, Hatlahamulla claimed by Mitiya Durayalage Dinguru, Midellagahakumbura claimed by Wattuwa Durayalagegedera Tattaya and another, Midellagahakumbura claimed by Mitiya Durayalage Dinguru and others, Midellagahakumbura claimed by Rantiranpedi Durayalage Kiriya and others ; on the south by the village limit of Pahala Migaspitiya, Attikkagahamulawatta claimed by Siyambaladakawara Durayalage Kiriya, Dangahakotuwewatta claimed by Mitiya Durayalage Dinguru, Dangahakotuwekumbura claimed by ditto and others ; on the west by Dangahakotuwekumbura claimed by Mitiya Durayalage Dinguru and others, Indikotuwawa claimed by Mitiya Durayalage Bada and others, Indikotuwewatta claimed by Labuna Durayalage Sitta and others, Indikotuwa claimed by Mitiya Durayalage Bada and others.



Surveyor-General's Office,
Colombo, September 13, 1920.

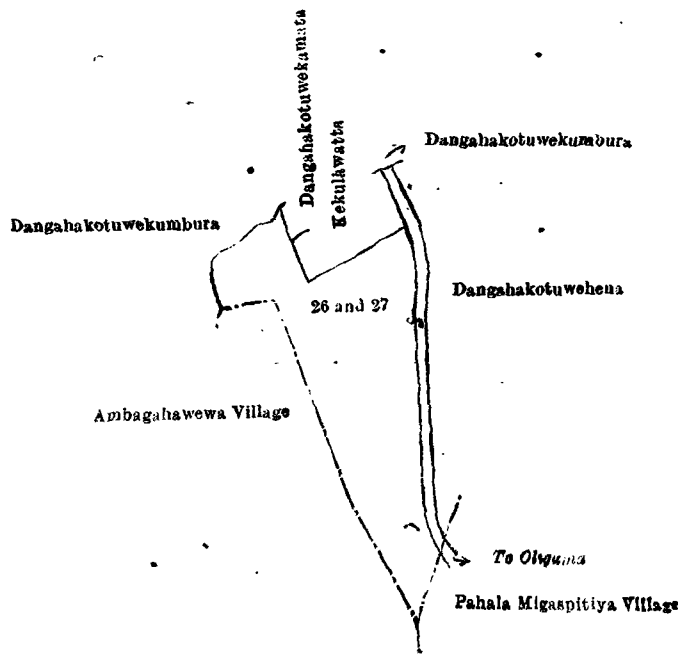
Scale of 4 Chains to an Inch.

F. J. SALMON,
for Acting Surveyor-General.

III.—Block survey preliminary plan 1,709.

Lot.	Name of Land.	Extent, A. R. P.
26	Gansabhawa road	0 0 35
27	Kahatagahamulehena	1 2 21
		1 3 16

and bounded as follows; on the north by Dangahakotuwekumbura claimed by Mitiya Durayalage Dinguru and others, Dangahakotuwekamata claimed by Andottawegedera Pina Duraya, Kekulawatta claimed by ditto, Dangahakotuwekumbura claimed by Mitiya Durayalage Dinguru and others ; on the east by Dangahakotuwehena sold by the Crown, the village limit of Pahala Migaspitiya ; on the south by the village limit of Pahala Migaspitiya, the village limit of Ambagahawewa ; on the west by the village limit of Ambagahawewa, Dangahakotuwekumbura claimed by Mitiya Durayalage Dinguru and others.



Surveyor-General's Office,
Colombo, September 13, 1920.

Scale 4 Chains to an Inch.

Kurunegala S. O. 48—1921.

F. J. SALMON,
for Acting Surveyor-General.

Kurunegala Notice No. 7,869.

Notice under "The Waste Lands Ordinances of 1897, 1899, 1900, and 1903."

TAKE notice that unless within three months from May 13, 1921, the persons, if any, who claim any interest in the lands hereinafter mentioned or in any one or more of such lands or to some interest therein make claim in person or in writing to the said lands or any of them or to some interest therein to N. A. Hampton, Esq., Special Officer appointed under section 28 of "The Waste Lands Ordinances of 1897, 1899, 1900, and 1903," at his office at Colombo:

Such Special Officer, in pursuance of the powers vested in him by the said Ordinances, will declare by writing under his hand that the said lands, or such of them as to which no claim has been made, are the property of the Crown.

N. A. HAMPTON,
Special Officer.

NOTE.—A claim to a right of way over the said lands or any of them is a claim to an interest in the land or lands.

Description of the Lands referred to.

The following lots situated in the village of Dotella, in the Giratalane korale of the Dewamedhi hatpattu of the Kurunegala District, in the North-Western Province, as described in the annexed diagram:—

Block survey preliminary plan 1,769.

Lot.	Name of Land.	Extent, A. R. P.	Lot.	Name of Land.	Extent, A. R. P.
1 ..	Mukalanahena 2 2 18	35A ..	Kahatagahamulawatta (reservation for the path to the tank) 0 0 3
2 ..	Dotellamukalana 9 1 39	44 ..	Kongahamulahena 2 0 33
3 ..	Do. 9 2 27	48 ..	Ela (stream) 0 0 13
4 ..	Dangahamulahenyaya 246 3 38	57 ..	Kongahamulawatta 0 3 3
4A ..	Do. 0 0 23	61 ..	Migahakumburehena, Gaswediralgahamulahena, and Welehena 17 2 5
4B ..	Do. 0 0 4	62 ..	Gansabhawa road 0 2 7
4C ..	Do. 0 3 19	63 ..	Road (approach road to cemetery) 0 0 18
5 ..	Mahawewa (tank) 42 3 2	64 ..	Migahamulahena 0 3 5
6 ..	Gansabhawa road 2 1 13	65 ..	Kongahaminipittaniya (cemetery) 0 2 11
7 ..	Kongahamulahena 31 2 7	66 ..	Waduressehenyaya, Kosgahahena, and Migahamulahena 21 2 0
8 ..	Pinwewa (tank) 1 3 20	68 ..	Wetiypaulahena (reservation for bund) 0 0 6
9 ..	Bulugahamulahena and Pinkumburehena 7 0 8	69 ..	Damunugahawetiya (pond) 1 0 23
10 ..	Gansabhawa road 1 1 0	70 ..	Wetiypaulahena (reservation for bund) 0 0 3
12 ..	Bund reservation 0 0 17	71 ..	Not used —
14 ..	Do. 0 0 19	74 ..	Gansabhawa road 1 3 5
15 ..	Wewapaulahena, Bakmigahakumburapillewa 2 1 32	75 ..	Ela (stream) 0 0 19
16 ..	Bund reservation 1 1 2	79 ..	Bund reservation 0 2 23
17 ..	Ela (stream) 0 0 6	80 ..	Do. 0 1 18
18 ..	Pasketuhena 0 2 27	81 ..	Mahinnawewa (tank) 10 3 27
18A ..	Do. 0 0 4	85 ..	Waduressehena, Siyambalagahamulahenyaya, Wewapaulakumburepillewa, Migahakumburepillewa 27 3 13
18B ..	Do. 0 0 21			
22 ..	Gansabhawa road 0 1 13			
30 ..	Ela 0 1 3			
33 ..	Kotuwegawahena 4 1 8			
34 ..	Do. (abandoned footpath) 0 0 12			
34A ..	Footpath 0 0 17			
35 ..	Kahatagahamulawatta 0 2 29			
					454 0 23

and bounded as follows: on the north by the boundary of the Baladora korale, the village limit of Ganegama; on the east by the village limit of Ganegama, the village limit of Pahala Palamugedera; on the south by the village limit of Madulla, the village limit of Wattagama; on the west by the village limit of Hunuelembuwa, the village limit of Galwewa.

NOTE.—The following lots lying within the above-mentioned boundaries are excluded from this notice, and their aggregate acreage of 85 acres 3 roods and 2 perches is not included in the acreage of 454 acres and 23 perches given above:—

Block survey preliminary plan 1,769.

Lot.	Name of Land.	Extent, A. R. P.	Lot.	Name of Land.	Extent, A. R. P.
4D ..	Kongahamulahena (T. P. 338,833)	0 0 23	A 45 ..	Karuwalagahakamata (threshing-floor)	0 0 11
67 ..	Kosgahamulawatta	0 0 5	A 46 ..	Kohon bagahakamata (do)	0 0 13
A 7A ..	Godellewatta (T. P. 339,971)	4 0 21	A 47 ..	Migahakumbura, Kahatagahakumbura, Lunuwaranagahakumbura, Migahakumbura, Dangahakumbura, Maditiyagahakumbura, Ratmalagahakumbura, Suriyagahakumbura, Lindakumbura	23 1 11
A 11 ..	Pinkumburepillewa	0 2 13	A 49 ..	Kongahamulawattayaya	6 0 16
A 13 ..	Pinkumbura	1 0 18	A 50 ..	Milagahamulawatta	0 3 2
A 19 ..	Wanagawakamata (threshing-floor)	0 0 4	A 51 ..	Diulgahar ulawatta	0 2 37
A 20 ..	Lindakumbura, Nagahakumbura, Bakmigahakumbura, and Webodakumbura	12 0 34	A 52 ..	Kongahamulawatta (T. P. 340,048)	1 0 9
A 21 ..	Bakmigahakumburapillewa	0 2 35	A 53 ..	Halambagahamulawatta	1 2 13
A 23 ..	Pansalwatta	0 0 33	A 54 ..	Lindagawawatta	0 1 9
A 24 ..	Pansalpokuna (water-hole)	0 0 27	A 55 ..	Patahagawakotuwa	0 0 37
A 25 ..	Wetiypaulahena	1 0 28	A 56 ..	Kongahamulawatta (T. P. 338,294)	3 1 11
A 26 ..	Wetiypaulawatta	0 1 20	A 58 ..	Do.	0 0 39
A 27 ..	Diulgahawatta	0 3 0	A 59 ..	Suriyagahamulakamata (threshing-floor)	0 0 9
A 28 ..	Dangahakotuwa	0 1 16	A 60 ..	Ela (stream)	0 0 4
A 29 ..	Kosgahawatta	3 2 34	A 72 ..	Wetiypaulawatta	1 1 7
A 31 ..	Maragahamulakamata (threshing-floor)	0 0 11	A 73 ..	Mylagahakamata (threshing-floor)	0 0 12
A 32 ..	Talgahamulakamata (threshing-floor)	0 0 7	A 76 ..	Meegahawatta	0 3 19
A 33A ..	Kotuwagawawatta (T. P. 338,239)	0 1 14	A 77 ..	Meegahamulakamata (threshing-floor)	0 0 10
A 33B ..	Pathahagawawatta (do.)	0 2 37	A 78 ..	Wewapaulakumbura, Migahakumbura	7 1 4
A 33C ..	Kotuwehena (do.)	0 0 33	B 82 ..	Mylagahawatta (T. P. 339,300)	0 1 22
A 36 ..	Kahatagahar ulawatta (T. P. 338,211)	0 3 2	B 83 ..	Badahelakun bura	2 2 10
A 37 ..	Kadurugahamulawatta (T. P. 339,267)	1 0 22	B 81A ..	Badahelakotuwa	0 3 3
A 38 ..	Diulgahamulawatta (T. P. 338,854)	0 2 12	B 84 ..	Halambagahakamata (threshing-floor)	0 0 7
A 39 ..	Ambagahawatta	1 1 37			85 3 2
A 40 ..	Lindagawakumburepillewa, Dunlotuwa	0 3 10			
A 41 ..	Maditiyagahamulahena alias Bilin-gahar ulahena	0 3 21			
A 41A ..	Maditiyagahamulahena	0 0 22			
A 42 ..	Maditiyagahawatta (T. P. 338,299)	0 2 9			
A 43 ..	Halambagahawatta (T. P. 338,238)	1 0 19			

[For Diagram see page 722.]

Kurunegala Notice No. 7,870.

Notice under "The Waste Lands Ordinances of 1897, 1899, 1900, and 1903."

TAKE notice that unless within three months from May 13, 1921, the persons, if any, who claim any interest in the lands hereinafter mentioned or in any one or more of such lands or to some interest therein make claim in person or in writing to the said lands or any of them or to some interest therein to N. A. Hampton, Esq., Special Officer appointed under section 28 of "The Waste Lands Ordinances of 1897, 1899, 1900, and 1903," at his office at Colombo:

Such Special Officer, in pursuance of the powers vested in him by the said Ordinances, will declare by writing under his hand that the said lands, or such of them as to which no claim has been made, are the property of the Crown.

N. A. HAMPTON,
Special Officer.

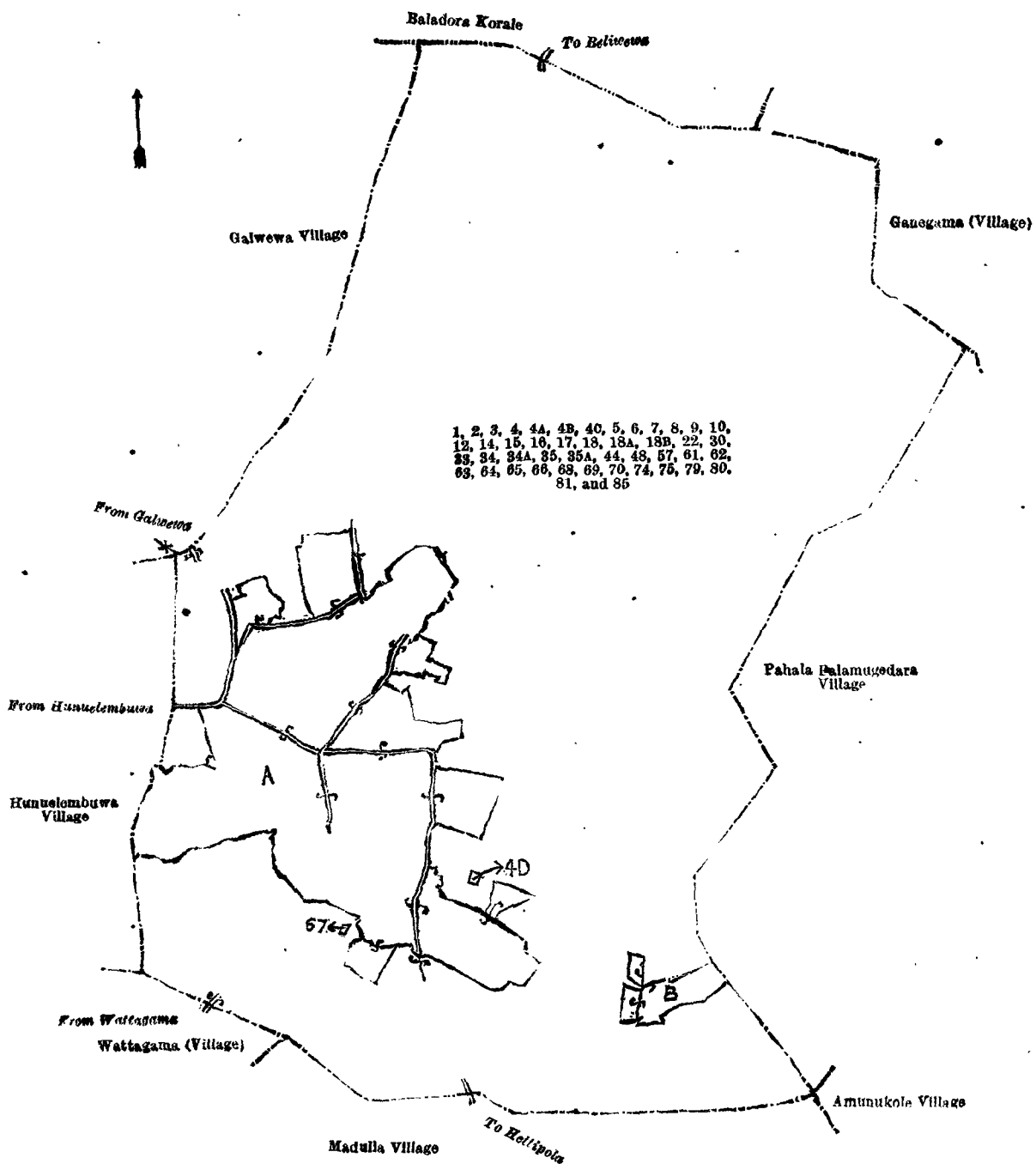
NOTE.—A claim to a right of way over the said lands or any of them is a claim to an interest in the land or lands.

Description of the Lands referred to.

The following lots situated in the village of Medagama, in the Giratalane korale of the Dewameddi hatpattu of the Kurunegala District, in the North-Western Province, as described in the annexed diagram:—

Block survey preliminary plan 1,694.

Lot.	Name of Land.	Extent, A. R. P.	Lot.	Name of Land.	Extent, A. R. P.
1 ..	Tallandehena	39 2 10	3 ..	Path	0 0 35
2 ..	Tallandewewa (tank and bund)	2 0 28	7 ..	Road	0 1 22



Scale of 16 Chains to an Inch.

Surveyor-General's Office,
Colombo, March 7, 1921.

Kurunegala S. O. 49—1921.

G. K. THORNHILL,
for Surveyor-General.

Lot.	Name of Land.	Extent, A. R. P.	Lot.	Name of Land.	Extent, A. R. P.
8	Watteliyaddapillewa	.. 5 0 30	28	Kadawalapitiyehenyaya	.. 18 2 4
10	Elagawapillewa	.. 0 1 0	29	Ridikandemukalana	.. 2 2 38
11	Ela (part)	.. 0 0 11	30	Do.	.. 6 1 32
15	Iswetiyeamuna	.. 0 2 0	31	Ela (stream)	.. 0 0 16
18M	Dangahapulahena	.. 0 1 15	32	Ela (do.)	.. 0 2 39
27	Path	.. 0 0 25	33	Kadawalapitiyehenyaya	.. 13 1 0

Lot.	Name of Land.	Extent, A.	R.	P.	Lot.	Name of Land.	Extent, A.	R.	P.
34	Ela (stream)	0	0	13	62E	Kahatagahamulahena	6	0	22
35	Kadawalapitihyehena	1	1	0	62F	Galgodehena	5	3	4
36	Path	0	0	7	62G	Do.	1	2	22
37	Dangahamulahena	0	2	5	62H	Do.	3	3	37
38	Ela	0	0	0 $\frac{1}{2}$	62I	Do.	4	2	38
39	Kadawalpitiyehenyaya	0	0	2	62J	Meegahamulahena	0	0	8
40	Ela	0	1	2	62K	Do.	2	1	37
41	Path	0	0	12	62M	Kahatagahamulahena	4	3	36
44	Kumbukgahamulahena	3	3	14	62N	Reservation for road	2	1	33
45	Do.	1	3	20	62P	Reservation for foot access	0	1	6
46	Medagamawewa (tank and bund)	13	1	20	62Q	Dangahamulahena	7	0	27
48	Ela	0	0	25	62S	Dangahamulawatta	0	2	17
49	Road	1	2	17	62T	Kahatagahamulahena	2	2	29
51	Ela	0	0	16	64	Talgahamulahena	0	3	39
53	Gotatugaspitihyehenyaya	1	2	1	64A	Pinhena	1	0	8
54	Do.	5	3	1	64B	Kahatagahamulahena	1	1	21
55	Ela	0	1	6	64C	Kumbukgahamulahena	1	1	30
56	Gotatugaspitihyehena	5	2	37	70	Ela	0	2	35
56A	Do.	5	2	38	80	Elagawapillewa	1	0	37
56B	Reservation for foot access	0	0	30	82	Ela	0	2	15
58	Cemetery	0	1	3	89	Galketiypokuna (water-hole)	0	0	35
62	Pitihyehena	10	3	13					
62C	Talgahamulahena	1	2	33					
62D	Pinhena	1	0	28					
							197	2	24 $\frac{1}{2}$

and bounded as follows: on the north by the village limit of Tengodagedera (part of ela), the village limit of Tengodgedera, the village limit of Panikgama; on the east by the village limit of Kekunagahakotuwa; on the south by the boundary of the Yatikaha korale; on the west by the village limit of Tambiyagama.

NOTE.—The following lots lying within the above-mentioned boundaries are excluded from this notice, and their aggregate acreage of 156 acres 2 roods and 9 perches is not included in the acreage of 197 acres 2 roods and 24 $\frac{1}{2}$ perches given above:—

Block survey preliminary plan 1,694.

Lot.	Name of Land.	Extent, A.	R.	P.	Lot.	Name of Land.	Extent, A.	R.	P.
A 4	Guruwalakatuwalihyehenyaya	24	3	23	A67	Meegahamulawatta	3	0	17
A 4A	Dangahamulawatta	1	1	1	A68	Karandagahakumbura	0	1	17
A 4B	Kongahakumburewatta	0	3	27	A69	Ihalawelikumbura, Dehigahakumbura, Diulkumbura, Karandagahakumbura, Meegahakumbura, Bakmigahakumbura, Puranekumbura, Dawatagahakumbura	31	1	4
A 5	Nugagahamulawatta (T. P. 337,239)	2	1	13	A71	Polgahamulakamata	0	0	10
A 6	Kongahakumbura, Timbirigahakumbura, Aswedduma	8	2	7	A72	Talagahamulawatta (T. P. 341,980)	1	0	13
A12	Welikumburewela	0	2	8	A73	Meegahamulawatta	2	1	23
A13	Kumbukgahakamatawatta (T. P. 341,335)	0	3	33	A74	Diulkumbura	0	2	1
A14	Kumbukgahamulakamata	0	0	5	A75	Ambagahamulawatta	2	2	11
A16	Kongahamulahena (T. P. 341,962)	0	1	32	A76	Kahatagahamulawatta	1	0	32
A16A	Kahatagahamulahena	0	0	24	A77	Mylagahamulakamata	0	0	9
A16B	Kongahamulahena (T. P. 340,914)	0	0	19	A78	Mylagahamulahena	0	1	38
A17	Kumbukgahamulawatta (T. P. 337,240)	0	0	12	A79	Pahalawelikumbura, Kongahakumbura, Siyambalagahakumbura	7	3	26
A18	Kongahamulahena (T. P. 340,914)	4	0	12	A81	Polgahamulakamata	0	0	15
A18A	Do. (T. P. 341,962)	2	3	8	A83	Meegahamulawatta (T. P. 338,961)	1	2	16
A18B	Kahatagahamulawatta	0	3	2	A84	Talgahamulawatta (T. P. 337,238)	0	0	18
A18C	Kahatagahamulahena	1	2	14	A85	Kahatagahamulawatta (T. P. 337,248)	1	2	15
A18D	Do.	1	1	17	A86	Kumbukgahamulapillewa (T. P. 337,248)	0	2	38
A18E	Kahatagahamulawatta	0	0	15	A87	Narangahamulawatta	0	3	6
A18F	Do. (T. P. 338,955)	0	1	28	A88	Kohombagahamulawatta (T. P. 337,243)	0	0	30
A18G	Kahatagahamulahena	0	2	4	A90	Gansuriyagahamulakotuwa (do.)	0	2	0
A18H	Bulugahamulahena (T. P. 341,879)	0	2	11	9	Wattaliyadda	0	3	33
A18I	Bulugahawatta (do.)	1	0	33	61	Footpath	0	1	2
A18J	Dangahamulawatta (T. P. 339,959)	0	1	5	63	Kohombagahamulawatta	0	1	20
A18K	Kahatagahamulahena	1	1	7	B47	Kiulpitihyehena	2	2	37
A18L	Dangahamulahena	0	1	14	B47A	Do.	1	2	15
A19	Kahatagahamulawatta (T. P. 338,954)	0	2	23	B47B	Kiulpitihyehena	2	2	27
A20	Do. (T. P. 340,922)	0	0	35	B50	Gotatugaspitihyehenyaya	3	3	7
A21	Do. (T. P. 338,955)	0	1	3	B52	Do.	1	0	20
A22	Ambagahamulawatta (T. P. 339,959)	1	1	8	B57	Kiulpitihyehena	5	1	21
A23	Dangahamulakamata	0	0	11	B57A	Do.	1	1	29
A24	Hikgahamulawatta	1	1	24	B57B	Do.	0	3	38
A25	Elagawapillewa	0	3	16	B57C	Do.	1	1	30
A26	Dangahamulawatta	0	2	10	B59	Kiulpitihyehena (T. P. 339,480)	1	1	17
A42	Bulugahamulawatta (T. P. 338,991)	0	0	25	B60	Kiulpitihyehena	0	2	39
A43	Kajugahamulawatta	0	0	20	B60A	Kiulpitihyehena	0	2	12
A62L	Kahatagahawatta (T. P. 341,980)	0	2	33	B61A	Footpath	0	0	8
A62O	Dangahamulahena (T. P. 339,370)	3	2	9	B62A	Kiulpitihyehena	0	0	29
A62R	Bulugahamulahena	2	0	13	B62B	Footpath and reservation	0	0	13
A62U	Lewerellagahamulahena	1	2	35					
A62V	Do.	0	3	14					
A62W	Kongahakumburepillewa	0	3	39					
A65	Puranekumbura, Dawatagahakumbura	2	0	11					
A66	Meegahakumbura, Bakmigahakumbura	1	0	10					
							156	2	9

LAND SALES IN THE CENTRAL PROVINCE.

No. 2,519, C. P.—The Government Agent, Central Province, will on Thursday, August 4, 1921, at 1.30 P.M., at his office in the Kandy Kachcheri, put up to auction, for sale or settlement, or will otherwise dispose of, the under-mentioned portions of Crown land, in accordance with the regulations of Government regarding land sales. Twenty-four allotments of land situated in the Uda Bulatgama division of the Kandy District of the Central Province.

Preliminary plan 6,511. Village—Dekinda in Pasbage korale of Uda Bulatgama. Claimant—Crown.

Lot.	Name of Land.	Name of Applicant.	Description.	Extent.		Upset price per acre, Rs.
				A.	R. P.	
1878	Haloyamullapatana ..	H. O. Lebbe ..	Patana studded with trees ..	2	3 11	48
1879	Do. ..	— ..	do. ..	0	1 2	—*
1880	Do. ..	H. O. Lebbe ..	do. ..	3	1 25	48
1881	Do. ..	do. ..	do. ..	4	3 2	48
1882	Do. ..	— ..	do. ..	1	2 18	—*
1883	Haloyamullamukalana ..	H. O. Lebbe ..	Jungle ..	1	1 34	48
1884	Do. ..	— ..	do. ..	0	1 3	—*
1885	Haloyamulladeniya ..	— ..	Deniya ..	0	1 32	—*
1886	Haloyamullapatana ..	H. O. Lebbe ..	Patana ..	0	3 20	48
1887	Haloyamulladeniya ..	do. ..	Deniya ..	1	0 31	48
Preliminary plan 6,678. Village—Dekinda in Pasbage korale of Uda Bulatgama. Claimant—Crown.						
1	Watagodahena ..	H. O. Lebbe ..	Patana ..	2	3 13	50
Claimant—Crown (claimed by Punchirala Arachchi).						
2	Wilwaratenna ..	H. O. Lebbe ..	Chena ..	0	0 23	50
Claimant—Crown (newly asweddumized by Alugolle Punchirala).						
3	Wilwaratenna ..	H. O. Lebbe ..	Paddy field ..	0	0 15	120
Claimant—Crown (encroached upon and planted by Ukku Banda).						
4	Wilwaratenna ..	H. O. Lebbe ..	Tea ..	0	0 32	300
Claimant—Crown (said to be claimed by Ukku Banda).						
5	Wilwaratenna ..	H. O. Lebbe ..	Patana ..	0	0 23	50
Claimant—Crown.						
6	Watagodahena ..	— ..	Patana ..	0	1 2	—*
7	Do. ..	— ..	Tea ..	0	0 27	—*
8	Do. ..	— ..	Forest ..	0	1 19	—*
9	Do. ..	— ..	do. ..	0	0 24	—*
Claimant—Crown (newly encroached upon by Punchirala).						
10	Ambagahakumbura ..	H. O. Lebbe ..	Paddy field ..	0	1 32	120
Claimant—Crown.						
11	Watagodahena ..	H. O. Lebbe ..	Patana ..	11	1 14	50
12	Do. ..	do. ..	Forest ..	1	3 10	60
13	Do. ..	do. ..	do. ..	1	0 36	60
14	Do. ..	— ..	do. ..	0	0 35	—*

* To be reserved.

Further particulars regarding these lands can be obtained from the Government Agent, Central Province, and their plans from the Surveyor-General.

Colonial Secretary's Office,
Colombo. May 5, 1921.

GRAEME THOMSON,
Colonial Secretary.

LAND SALES IN THE SOUTHERN PROVINCE.

No. 3,785, S. P.—The Government Agent, Southern Province, will on Thursday, June 23, 1921, at 1 P.M., at his office in Galle Kachcheri, put up to auction for sale or settlement or will otherwise dispose of the under-mentioned portions of Crown land, in accordance with the regulations of Government regarding land sales. Eighteen allotments of land situated in the Bentota-Walallawiti korale division of the Galle District of the Southern Province.

Preliminary plan 11,609. Village—Magala North. Claimant—Crown.

Lot.	Name of Land.	Name of Applicant.	Description.	Extent.		Upset price per acre, Rs.
				A.	R. P.	
1	Polhunnakele ..	Marthenis de Zoysa Munasinha of Balapitiya ..	Jungle ..	1	0 7	63
2	Do. ..	Agampodi Aslem de Zoysa of Balapitiya ..	do. ..	4	1 18	63
3	Nadumeneriyadeniya ..	do. ..	Deniya ..	0	3 37	60
4	Polhunnakele ..	do. ..	Patana ..	1	0 1	62
5	Do. ..	do. ..	do. ..	0	0 14	—*
6	Polhunnakele <i>alias</i> Delgaha- kebella ..	do. ..	Jungle ..	0	0 20	—*
7	Do. ..	do. ..	do. ..	3	2 38	63
8	Polhunnakele ..	Marthenis de Zoysa Munasinha of Balapitiya ..	do. ..	1	0 34	63
9	Do. ..	do. ..	do. ..	0	0 23	—*
10	Do. ..	do. ..	do. ..	0	0 32	63
11	Do. ..	do. ..	do. ..	1	0 25	63
Claimant—Hewahakuru Suwaneris.						
12	Delgahawatta ..	Marthenis de Zoysa Munasinha of Balapitiya ..	Garden ..	1	2 24	60
Plantation ..						
Claimant—Hewahakuru Itta.						
13	Polhunnawaowita ..	Marthenis de Zoysa of Munasinha Balapitiya ..	Owita ..	0	1 4	60
Claimant—Tommayahakuru Podina.						
14	Polhunnaweudumulla ..	Marthenis de Zoysa Munasinha of Balapitiya ..	Paddy field ..	0	2 13	60
Claimant—Crown.						
15	Polhunnakele ..	Marthenis de Zoysa Munasinha of Balapitiya ..	Jungle ..	1	0 12	63
Claimant—Tommayahakuru Podina.						
16	Hodapalaudumulla <i>alias</i> Ma- galwelaudumulla ..	Marthenis de Zoysa Munsinha of Balapitiya ..	Paddy field ..	1	0 5	60

Preliminary plan 11,730. Village—Elpitiya. Claimant—Wagodapatirage Suderis of Elpitiya.

Lot.	Name of Land.	Name of Applicant.	Description.	Extent.			Upset price per acre, Rs.
				A.	R.	P.	
1	Panichchigodawatta	Ruanpura Kilamen de Silva of Randombe	Garden .. Plantation	0	1	26	40 5.15
Claimant—Crown.							
2	Elpitikanda <i>alias</i> Panichchigodakanda	Ruanpura Kilamen de Silva of Randombe	Jungle ..	11	3	5	107.50
Claimant—Jagoda Arachchige Abeyas Appu of Elpitiya.							
3	Kendagasmandiyaudumulla ..	Ruanpura Kilamen de Silva of Randombe	Paddy field ..	0	0	16	50
Claimant—W. A. Siyanoris of Elpitiya.							
4	Elpitikanda <i>alias</i> Panichchigodakanda	Ruanpura Kilamen de Silva of Randombe	Owita ..	0	0	31	50
Claimant—Poddiwala Marage John William of Elpitiya.							
5	Elpitikanda <i>alias</i> Panichchigodakanda	Ruanpura Kilamen de Silva of Randombe	Owita ..	0	0	24	50

* Reservation (not for sale).

Further information regarding these lands can be obtained from the Government Agent, Southern Province, and their plans from the Surveyor-General.

Colonial Secretary's Office,
Colombo, May 10, 1921.GRAEME THOMSON,
Colonial Secretary.

No. 3,786, S. P.—The Government Agent, Southern Province, will on Thursday, July 7, 1921, at 1 P.M., at his office in Galle Kachcheri, put up to auction, for sale or settlement, or will otherwise dispose of, the under-mentioned portions of Crown land, in accordance with the regulations of Government regarding land sales. Ten allotments of land situated in the Bentota-Walallawiti korale division of the Galle District of the Southern Province.

Lot.	Name of Land.	Name of Applicant.	Description.	Extent.			Upset price per acre, Rs.
				A.	R.	P.	
Preliminary plan 11,723. Village—Walinguruketiya. Claimant—Crown.							
1	Keraketiyekela	R. D. J. Karunaratna, Fiscal's Arachchi of Induruwa	Low jungle ..	1	1	8	90*
Claimant—Nil.							
2	Keraketiyekela	R. D. J. Karunaratna, Fiscal's Arachchi of Induruwa	Low jungle (not for sale)	—	—	—	—†
Claimant—Crown.							
3	Keraketiyekela	R. D. Aron Karunaratna of Yalagama	Low jungle ..	0	3	26	90*
4	Do.	R. D. J. Karunaratna, Fiscal's Arachchi of Induruwa	do. ..	0	3	27	90*
5	Do.	R. D. Podisanno Karunaratna of Yalagama	do. ..	0	3	37	90*
6	Do.	R. D. Aron Karunaratna of Yalagama	do. ..	1	0	12	90*
7	Do.	do. ..	Low jungle (not for sale)	0	0	18	—‡
8	Do.	R. D. J. Karunaratna, Fiscal's Arachchi of Induruwa	Low jungle ..	1	0	8	90*
Preliminary plan 11,739. Village—Elakake. Claimant—Crown.							
1	Marumullekele	L. A. Saranelis Appuhami	Chena (not for sale) ..	0	0	8	—‡
2	Do.	do. ..	Chena ..	1	0	1	90
3	Do.	Lokuralalage Don Ujanis Appu of Elakake	do. ..	1	0	5	90
4	Do.	do. ..	Chena (not for sale) ..	0	0	30	—‡
Preliminary plan 11,771. Village—Uragaha. Claimant—Crown.							
1	Katukitulkanda-addarakele	P. Sunanda Therunnanse	Low jungle ..	1	0	8	85
Preliminary plan 11,773. Village—Migaspiya. Claimant—Crown.							
1	Pansalawatteaddarakele	Yatagalahewa Hakuru Asseneris of Yatagala	Low jungle ..	1	0	7	85

* With mining rights at Rs. 200 per acre.

† Land unclaimed by Crown.

‡ Reservation.

Further information regarding these lands can be obtained from the Government Agent, Southern Province, and their plans from the Surveyor-General.

Colonial Secretary's Office,
Colombo, May 11, 1921.GRAEME THOMSON,
Colonial Secretary.It is hereby notified that the land sale No. 3,772 advertised in *Government Gazette* No. 7,159 of February 25, 1921, and postponed to Monday, May 16, 1921, at the Deniyaya resthouse is again postponed to June 20, 1921. The sale will be held on that day at 2 P.M. at the Deniyaya resthouse.The Kachcheri,
Matara, May 7, 1921.J. D. BROWN,
Assistant Government Agent.

LAND SALES IN THE NORTHERN PROVINCE.

No. 927, N. P.—The Government Agent, Northern Province, will on Tuesday, June 28, 1921, at 1 P.M., at the sale bungalow attached to Jaffna Kachcheri, put up to auction, for sale or settlement, or will otherwise dispose of, the under-mentioned portions of Crown land in accordance with the regulations of Government regarding land sales. Seven allotments of land situated in the divisions of Pachchilaippali, Islands, Valikamam West, and Vadamaradchi West of the Jaffna District of the Northern Province.

Pachchilaippali Division.

Lot.	Name of Land.	Name of Applicant.	Description.	Extent.			Upset price per acre, Rs.
				A.	R.	P.	
Preliminary plan 4,841. Village—Tanmakkeni.							
1	Maracaramkadu	A. Cathiravelu, Crown Proctor	Jungle fit for coconuts ..	22	0	27	23

Lot.	Name of Land.	Preliminary plan 5,417. Name of Applicant.	Village—Urvanikanpattu. Description.	Extent.		Upset price per acre, Rs.
				A.	R. P.	
1	Karukkaivayal ..	J. Cherubim ..	Jungle fit for paddy ..	2	3 11	16
2	Do. ..	—	Jungle (reservation for cart track) ..	0	1 10	—*
3	Do. ..	—	Jungle (reservation for path) ..	0	0 31	—*
<i>Islands Division.</i>						
1	Mullaipilam ..	Heirs of S. Kandiah ..	Village—Karaitivu West. Open land fit for coconuts ..	0	0 30	128
<i>Valikamam West Division.</i>						
1	Vaddakulam ..	Sinnakuddi Kurunather ..	Preliminary plan 5,386. Village—Chankanai. Abandoned tank fit for paddy ..	0	0 5	480
<i>Vadamaradchi West Division.</i>						
1	Araniavallai ..	V. Chelliah ..	Preliminary plan 5,423. Village—Tanakkarakurichchi. Open land required for public purpose ..	2	0 9	—*

* Not for sale.

Further information regarding these lands can be obtained from the Government Agent, Northern Province, and plans of them from the Surveyor-General.

Colonial Secretary's Office,
Colombo, May 6, 1921.

GRAEME THOMSON,
Colonial Secretary.

LAND SALES IN THE NORTH-CENTRAL PROVINCE.

No. 2,142, N.C. P.—The Government Agent, North-Central Province, will on Tuesday, June 28, 1921, at 1 P.M., at the Anuradhapura Kachcheri, put up to auction, for sale or settlement, or will otherwise dispose of, the under-mentioned portions of Crown land, in accordance with the regulations of Government regarding land sales. Thirty-eight allotments of land situated in the Nuwaragam and Hurulu palatas of the Nuwarakalawiya district of the North-Central Province.

Lot.	Name of Land.	Preliminary plan 5,606. Name of Applicant.	Village—Nikawewa in Kalpe korale. Description.	Extent.		Upset price per acre, Rs.
				A.	R. P.	
1	Dombagahaidama ..	P. M. Mohamad Cassim ..	High jungle fit for paddy ..	3	0 3	24
2	Do. ..	M. B. M. I. Alim Saibo ..	do. ..	4	0 1	30
8A	Palugahawatta ..	—	Final village plan 697. Village—Lindawewa in Willachchiya korale. Abandoned garden (encroachment by Wannihamy Vidane) ..	0	1 10	21
8B	Nugagahalanda ..	I. S. Joseph Silva ..	Open waste land ..	0	3 34	21
12B	Do. ..	B. Menikhamy and another of Welaiwa ..	Chena ..	1	2 9	21
1P1	Lolugaswewalanda ..	P. N. Kindanaide and another of Ihala Tammannewa ..	Final village plan 621. Village—Lolugaswewa in Kadawat korale. Jungle ..	1	1 1	24
29A	Adipara ..	—	Footpath ..	0	0 4	24
1U1	Lolugaswewalanda ..	K. Punchi Naide and two others ..	Jungle ..	1	0 12	24
1U2	Do. ..	P. N. Kindanaide of Ihala Tammannewa and another ..	do. ..	2	0 9	24
1U3	Do. ..	Mal Naide ex Vel-Vidane ..	do. ..	2	1 13	24
1U5	Do. ..	—	do. ..	0	1 26	24
1U6	Do. ..	N. N. P. Upasaka Naide ..	do. ..	1	0 20	24
1U7	Do. ..	N. N. V. Hangiliya ..	do. ..	2	0 7	24
1U9	Do. ..	W. H. Siman Naide and another ..	do. ..	1	1 27	24
1U10	Do. ..	do. ..	do. ..	0	2 26	24
1U11	Indigollewawela ..	—	Paddy field (encroachment by Siman Naide Vel-Vidane and others) ..	0	0 21	50
1U14	Lolugaswewalanda ..	Mal Naide Vel-Vidane and two others ..	Jungle ..	3	0 16	24
1U15	Do. ..	N. Naidege Naide ..	do. ..	1	0 1	24
1V	Do. ..	U. N. Singha Naide ..	do. ..	1	0 3	24
1X	Do. ..	K. H. Punchi Naide ..	do. ..	2	0 26	24
13L	Lindahitidamana-mukalana ..	Samarage Kanda and three others ..	Final village plan 104. Village—Lindahitidamana in Kadawat korale. Forest fit for paddy ..	9	2 1½	23
7C	Labugalayaya ..	K. Poola of Siyambalagahagama ..	Final village plan 682. Village—Siyambalagahagama in Willachchiya korale. Chena ..	0	3 35	21
22	—	C. Perera ..	Final village plan 730. Village—Aliyawiddawewa in Willachchiya korale. Open waste land ..	2	0 22	21
22A	Welpitiya ..	—	do. ..	1	1 6	21
22B	Do. ..	M. V. Birala of Helambawewa ..	do. ..	1	2 30	21
22E	Do. ..	do. ..	do. ..	0	1 15	21
30D	Welkatuwa ..	B. V. Ranhamy Vel-Vidane ..	Chena ..	2	3 31	21
30E	Do. ..	S. Birala Vidane ..	do. ..	0	3 32	21
21D	Udumbagalakele ..	W. Mohamad Tamby of Udumbagalakele ..	Final village plan 747. Village—Udumbagala in Nuwaragam korale. Jungle ..	1	3 31	23
23F	Puranawelalanda ..	A. Hamid Deen, Warrant Officer of Udumbagalakele ..	Chena ..	1	3 32	23
23G	Do. ..	K. M. Meerasa of Udumbagalakele ..	Jungle ..	2	3 39	23
23H	Do. ..	S. Maiyadeen Tamby of ditto ..	do. ..	3	0 17	23
23I	Do. ..	S. Samsudeen of Moragahawela ..	do. ..	0	3 35	23

Lot.	Name of Land.	Final village plan 51. Village—Watarekewa in Kadawat korale.		Extent.	Upset price per acre, Rs.
		Name of Applicant.	Description.		
2z	Watarekewakele	S. M. Herat Appuhamy	Low jungle suitable for paddy	0 3 24	22*
Final village plan 361. Village—Nallachchiya in Eppawala korale.					
10	Nallachchiyakele	T. M. Herathamy Arachchi and another	Jungle	2 2 38	36*
1c2	Do.	do.	do.	1 0 8	36*
Final village plan 474. Village—Kiwulekada in Nuwaragam korale.					
2c	Kiwulekadakele <i>alias</i> Kiwulekadavayalkadu	K. Omaru Vidane	New clearing	2 1 11	25*
Preliminary plan 4,212. Village—Maha Messalewa in Uddiyankulam korale.					
1515	Kahatagahalanda	P. V. Pinhamy Vel-Vidane and others	Low jungle suitable for paddy	2 2 17	17.50*

* These lots were sold on December 21, 1920, but they are advertised for re-sale as the purchasers have failed to fulfil the conditions on which the lands were sold to them.

Further particulars regarding these lands can be obtained from the Government Agent, North-Central Province, and the plans of them from the Surveyor-General.

Colonial Secretary's Office,
Colombo, May 7, 1921.

GRAEME THOMSON,
Colonial Secretary.

LAND SALES BY THE SETTLEMENT OFFICER.

NORTH-WESTERN PROVINCE.

No. 5,987, S. O.—On Saturday, June 25, 1921, at 12 noon, the Land Settlement Officer will put up for sale or settlement, at Kuliypitiya Resthouse, the under-mentioned portions of Crown land, on the terms authorized by Government. Six allotments of land situated in the Yatikaha korale south of the Katugampola hatpattu division of the Kurunegala District of the North-Western Province.

Lot.	Name of Land.	Block survey preliminary plan 975.—Galahitiyawa.		Extent.
		Name of Claimant.	Description.	
20w	Tippolahena	Crown, balance not paid by (1) Herat Mudiyansele Herathami of Galahitiyawa, (2) ditto Kiri Menika of Dandagamuwa	Chena	2 3 10
20AD	Kahatagahamulahena	Crown, balance not paid by (1) Herat Mudiyansele Punchi Banda, (2) ditto Doli Menika of Ihala Hakgomuwa, (3) Subasinghe Mudiyansele Ukku Banda Appuhami of Handalankawa	do.	2 3 7
20AG	Galahitiyakumburapillewa	Crown, balance not paid by Herat Mudiyansele Dingiri Banda of Ihala Hakgomuwa	do.	0 2 1
26A	Bulugahamulahena	Crown, balance not paid by Herat Mudiyansele Ranhami Vidane of Ihala Hakgomuwa	do.	3 0 7
31 I	Dandagamuwoya <i>alias</i> Kurundumulagawakuruwitiyewatta	Crown, encroachment by (1) Panditasekera Mudiyansele Appuhami, (2) Herat Mudiyansele Punchirala of Hakgouruwa	Garden	0 0 8*
31J	Do.	do.	do.	0 0 20*

* Upset price at Rs. 16 to Rs. 100 per acre.

Upset price at Rs. 16 to Rs. 50 per acre. Further information regarding these lands can be obtained from the Land Settlement Officer, and plans of them from the Surveyor-General.

Colonial Secretary's Office,
Colombo, May 9, 1921.

GRAEME THOMSON,
Colonial Secretary.

PROVINCE OF SABARAGAMUWA.

No. 5,988, S. O.—On Saturday, June 25, 1921, at 12 noon, the Land Settlement Officer will put up for sale or settlement, at Beddewala Government School, the under-mentioned portions of Crown land, on the terms authorized by Government. Two allotments of land situated in the Galboda korale division of the Kegalla District of the Province of Sabaragamuwa.

Lot.	Name of Land.	Block survey preliminary plan 169.—Henepola.		Extent.
		Name of Claimant.	Description.	
119	Bokkahena	Crown	Chena	2 2 24
22	Boraluwelions	do.	do.	0 2 3

Upset price at Rs. 16 to Rs. 25 per acre. Further information regarding these lands can be obtained from the Land Settlement Officer, and plans of them from the Surveyor-General.

Colonial Secretary's Office,
Colombo, May 10, 1921.

GRAEME THOMSON,
Colonial Secretary.

No. 5,888, S. O.—On Friday, June 24, 1921, at 9 A.M., the Land Settlement Officer will put up for sale or settlement, at Walpola Camp, the under-mentioned portions of Crown land, on the terms authorized by Government. Ten allotments of land situated in the Kinigoda korale division of the Kegalla District of the Province of Sabaragamuwa.

Block survey preliminary plan 127.—Hewadiwela.				
Lot.	Name of Land.	Name of Claimant.	Description.	Extent. A. R. P.
426	Nugagahamulahena ..	Crown, balance not paid by (1) Akurampedige Pina, (2) ditto Poola, (3) ditto Aruma, (4) ditto Hapu	Garden ..	1 0 39
427	Do. ..	do. ..	do. ..	0 1 4
449	Bulugahamulahena ..	Crown, balance not paid by (1) Akurampedige Pina, (2) ditto Aruma, (3) ditto Hapu	do. ..	0 1 19
480	Do. ..	do. ..	Chena ..	0 1 3
658	Pinhena ..	Crown, balance not paid by Wetenne Vidanelage Punchirala, Vel-Vidane, as trustee of Dambulla Vihare	do. ..	0 3 0
111c	Kehelwattakadurugahamulawatta	Crown, balance not paid by Akurampedige Aruma	Plantains ..	0 1 22
301A	Kalahugahakandehena	Crown, balance not paid by Yodapedige Soti of Tallampitiya	Chena ..	1 0 18
301F	Kandawattahena	Crown, balance not paid by (1) Perumbadapedige Salatiel, (2) Yodapedige Horatala, (3) Akurampedige Horatala, (4) ditto Aruma	do. ..	1 1 20
472r	Ambalanpitiyehena ..	Crown, balance not paid by (1) Rajapaksepeditige Sasira, (2) ditto Puncha, (3) ditto Samel, (4) Horatalpedige Nandu <i>alias</i> Setu	do. ..	0 2 18
647	Malkarawgahamulahena	Crown, balance not paid by (1) Perumbadage Samel, (2) Tupphage Edwin, (3) ditto Lily	Plantains ..	1 0 24

Upset price at Rs. 16 to Rs. 50 per acre. Further information regarding these lands can be obtained from the Land Settlement Officer, and plans of them from the Surveyor-General.

Colonial Secretary's Office,
Colombo, May 10, 1921.

GRAEME THOMSON,
Colonial Secretary.

No. 5,990, S. O.—On Saturday, June 25, 1921, at 12 noon, the Land Settlement Officer will put up for sale or settlement, at Beddawal Government School, the under-mentioned portions of Crown land, on the terms authorized by Government. Six allotments of land situated in the Galboda korale division of the Kegalla District of the Province of Sabaragamuwa.

Block survey preliminary plan 171.—Gangoda.				
Lot.	Name of Land.	Name of Claimant.	Description.	Extent. A. R. P.
197	Dehigahamulatennehena	Crown	Chena ..	1 0 24
204	Galkadullewatta <i>alias</i> Dehigahamulawatta	do. ..	do. ..	1 1 9
213D	Beddewala estate	do. ..	Rubber ..	0 2 0
229	Ritigahamulatennehena	do. ..	Chena ..	1 0 37
9	Girabogehena	Crown, balance not paid by (1) Horatalpedige Sirimala, (2) ditto Sarana, (3) ditto Sohandi	do. ..	1 2 10
14	Girabogehenakotuwa ..	do. ..	do. ..	0 3 19

Upset price at Rs. 16 to Rs. 50 per acre. Further information regarding these lands can be obtained from the Land Settlement Officer, and plans of them from the Surveyor-General.

Colonial Secretary's Office,
Colombo, May 10, 1921.

GRAEME THOMSON,
Colonial Secretary.

No. 5,991, S. O.—On Friday, June 24, 1921, at 12 noon, the Land Settlement Officer will put up for sale or settlement, at Walpola Camp, the under-mentioned portions of Crown land, on the terms authorized by Government. Twenty-four allotments of land situated in the Kinigoda korale division of the Kegalla District of the Province of Sabaragamuwa.

Block survey preliminary plan 127.—Hewadiwela.				
Lot.	Name of Land.	Name of Claimant.	Description.	Extent. A. R. P.
381	Achirigehena	(1) Akurampedige Saiya, (2) Horatalpedige Davith, (3) ditto Ruben, (4) ditto Hapi, (5) ditto Sati	Chena ..	1 3 30
619	Malalewattahena	(1) Perumbadapedige Salaman, (2) ditto Mohota, (3) ditto Yovel, (4) ditto Sasiri	Chena and garden	1 0 13
653	Hunugalagawahena or Tennehena	Wanasinghe Atukoralage Mudiyanse, <i>ex</i> Arachchi of Kadawattiya	Garden ..	1 0 16
654	Hunugalagawahena	(1) Perumbadapedige Rebecca, (2) ditto Daniel, (3) ditto Salatiel, (4) ditto Bastian, (5) ditto Charles, (6) ditto Paul, (7) ditto Yohan	Chena ..	1 2 9
661	Bogahamulahena	Panikkigalage Ganita	do. ..	0 3 8
662	Gorakagahamulahena	(1) Perumbadapedige Davith, (2) ditto Selestina, (3) Akurampedige Menika of Getuwana	do. ..	0 2 26
669	Beligahamulawatta	(1) Perumbadapedige Rebecca, (2) ditto Daniel (3) ditto Salatiel, (4) ditto Bastian, (5) ditto Charles, (6) ditto Paul, (7) ditto Yohan	Chena and garden	0 2 13
99M	Gonnagahamulawatta	H. W. Boyagoda, Ratemahatmaya	Garden ..	0 1 27
100	Werelleambagahamulawatta	Crown	Chena, with plantains	2 2 22
100A	Werelleambagahamulahena	Crown and H. W. Boyagoda, Ratemahatmaya	Chena ..	0 0 13
126½	Rukattanagahamula <i>alias</i> Hulankadewatta	H. W. Boyagoda, Ratemahatmaya	Garden ..	1 3 13
130A	Jamanarangahamulahena	(1) Sinhalage Salatiel, (2) ditto Salaman	Chena ..	0 1 20
189A	Meeranwalahena	(1) F. H. Dias Bandaranayake, Mirigama, (2) Perumbadage Joseph, (3) Mutunayakepedige Unga, (4) ditto Esanda	do. ..	2 2 1
189c	Madapolehena	(1) Sinhalage John, (2) Menikge Mary, (3) Sinhalage Solomon	do. ..	2 0 32

Lot.	Name of Land.	Name of Claimant.	Description.	Extent.		
				A.	R.	P.
236A	Tennehena	(1) Yodapedige Charles, (2) ditto Mutuwa	Chena	0	1	11
301	Bulugahamulahena	Yodapedige Charles	do.	2	3	13
407	Kongahamulawatta	(1) Akuranpedige Bandiya, (2) ditto Isak, (3) Edirisinpedige Ruina, (4) Akuranpedige Saiya	Garden	1	2	36
407A	Do.	Akuranpedige Bandiya and others	Plantains	0	1	11
634	Mallewatta	(1) Perumbadage Salatiel, (2) ditto Simon, (3) ditto Samuel, (4) ditto Solomon, (5) ditto Selestina	Garden	2	2	35
634A	Kahatagahamulawatta	do.	do.	0	1	17
643D	Haddelagawahena	Herat Mudiyanseleage Mudalihamy	Chena	1	2	1
136½	Baravadeniyewatta	(1) Sinhalapedige Esak, (2) ditto Pincha	Garden	2	3	7
624	Tennahena or Balawihena	(1) Perumbadapedige Sasiri, (2) ditto Bastiya (3) ditto Yohan, (4) ditto Paul, (5) ditto Esak, (6) ditto Lydia	do.	0	2	10
664A	Kalagahamulahena	Imi Achchilage alias Navaratne Mudiyanseleage Kiri Banda	Chena	0	1	17

Upset price at Rs. 16 to Rs. 50 per acre. Further information regarding these lands can be obtained from the Land Settlement Officer, and plans of them from the Surveyor-General.

Colonial Secretary's Office,
Colombo, May 10, 1921.

GRAEME THOMSON,
Colonial Secretary.

No. 5,992, S. O.—On Friday, June 24, 1921, at 9 A.M., the Land Settlement Officer will put up for sale or settlement, at Walpola Camp, the under-mentioned portions of Crown land, on the terms authorized by Government. Eight allotments of land situated in the Kinigoda korale division of the Kegalla District of the Province of Sabaragamuwa.

Lot.	Name of Land.	Name of Claimant.	Description.	Extent.		
				A.	R.	P.
Block survey preliminary plan 127.—Hewadiwela.						
63½	Ihalakumburewatta	Crown, encroachment by Wagapedige Wattuwa and others	Garden	0	0	14
63½	Do.	do.	do.	0	0	4
94½	Rotupillemulakalana	Crown	Forest	0	0	39
238½	Akkarapahehena alias Bunwalagawamukalana	Crown, encroachment by A. P. Samuel and others	Chena	0	3	34
99F	Werelleambagahamulahena	Crown	do.	0	1	11
213	Pissehenemukalana	do.	Forest	3	0	10
213A	Do.	do.	Low jungle	0	1	23
236B	Pissehena	do.	Chena	0	0	34

Upset price at Rs. 16 to Rs. 50 per acre. Further information regarding these lands can be obtained from the Land Settlement Officer, and plans of them from the Surveyor-General.

Colonial Secretary's Office,
Colombo, May 10, 1921.

GRAEME THOMSON,
Colonial Secretary.

LAND ACQUISITION NOTICES.

HAVING been duly directed by the Governor, with the advice of the Executive Council, acting under the provisions of "The Land Acquisition Ordinance of 1876," section 6, to take order for the acquisition of the following lands, required for a public purpose, namely, for deviation of an ela, to wit:—

Lot.	Name of Land.	Description.	Name of Claimant.	Extent.		
				A.	R.	P.
Preliminary plan 7,173. Village—Ambanella.						
1	Asweddumekumbura	Paddy field	Wattegedara Siripina	0	0	0.6
2	Do.	do.	Wattegedara Rambandiya	0	0	0.3

I hereby give public notice, as required by section 7, that the Government proposes to take possession of the lands. All persons interested in the aforesaid lands are hereby required to appear personally or by agent before me at Nildandahena circuit bungalow on June 7, 1921, at 10 A.M., and to state the nature of their respective interests in the lands, and the amount and particulars of their claims to compensation for such interests.

Nuwara Eliya Kachcheri,
May 9, 1921.

E. T. DYSON,
Assistant Government Agent.

HAVING been duly directed by the Governor, with the advice of the Executive Council, acting under the provisions of "The Land Acquisition Ordinance of 1876," section 6, to take order for the acquisition of the following lands, required for a public purpose, namely, for widening the approach road to the Balangoda Post Office, to wit:—

Lot.	Name of Land.	Description.	Name of Claimant.	Extent.		
				A.	R.	P.
Preliminary plan 2,954. Village—Balangoda, within the Sanitary Board limits.						
2	Nikaketiyewatta	Native garden	S. L. A. L. Marikkar	0	0	4.35
3	Do.	do.	do.	0	0	0.94
4	Do.	do.	do.	0	0	1.50

I hereby give public notice, as required by section 7, that the Government proposes to take possession of the lands. All persons interested in the aforesaid lands are hereby required to appear personally or by agent before me at the Balangoda resthouse on June 7, 1921, at 2 P.M., and to state the nature of their respective interests in the lands, and the amount and particulars of their claims to compensation for such interests.

Ratnapura Kacheheri,
May 4, 1921.

G. F. R. BROWNING,
Government Agent.