

Ceylon Government Gazette

Published by Authority.

No. 7,176 — FRIDAY, MAY 20, 1921.

Part III. — Lands.

Separate paging is given to each Part in order that it may be filed separately.

	PAGE		PAGE		PAGE
Land Settlement Notices :—		Land Sales by the Government Agents :—		Land Sales by the Settlement Officer :—	
Final Orders ..	731	North-Western Province ..	—	Northern Province ..	—
Preliminary Notices ..	736	North-Central Province ..	740	Eastern Province ..	—
Land Sales by the Government Agents :—		Province of Uva ..	—	North-Western Province ..	—
Western Province ..	—	Province of Sabaragamuwa ..	—	North-Central Province ..	—
Central Province ..	—	Land Sales by the Settlement Officer :—		Province of Uva ..	—
Southern Province ..	739	Western Province ..	—	Province of Sabaragamuwa ..	—
Northern Province ..	—	Central Province ..	—	Land Acquisition Notices ..	743
Eastern Province ..	—	Southern Province ..	—	Land Resumption Notices ..	—

FINAL ORDERS.

Kurunegala S. O. No. 3,084.

Order under Section 4, Sub-section (1), of "The Waste Lands Ordinances of 1897, 1899, 1900, and 1903," declaring Lands to be Crown Property.


In the matter of the land commonly called or known as Bulunepitiyamukalana (footpath), situate in the village of Tissawa, in the Mahagalboda Megoda korale of the Weudawili hatpattu of the Kurunegala District, in the North-Western Province, and of "The Waste Lands Ordinances of 1897, 1899, 1900, and 1903."

WHEREAS in pursuance of section 1 of the said Ordinances it was duly notified on the 21st day of March, 1919, that if no claim to the land commonly called or known as Bulunepitiyamukalana (footpath), situate in the village of Tissawa, in the Mahagalboda Megoda korale of the Weudawili hatpattu of the Kurunegala District, in the North-Western Province, containing in extent 7 perches, and shown as lot 6 in preliminary plan 4,832 and in the annexed diagram, was made to John Murray Davies, Special Officer appointed under section 28 of the said Ordinances, within the period of three months from the date specified in such notice, such land would be declared the property of the Crown, and dealt with on account of the Crown (*vide* Notice No. 7,168) :

And whereas Henry Fernando made claim thereto ; and whereas the said claimant entered into an agreement in writing dated the 26th day of August, 1920, whereby in consideration of (a) the said Henry Fernando, (b) Luther Richard Lawton, (c) Alfred Chelliah Lawton, and (d) Kanagasabay Alfred Wilson, being declared in the proportion of 4/7 share to (a) the said Henry Fernando and 3/7 share to (b) Luther Richard Lawton, (c) Alfred Chelliah Lawton, and (d) Kanagasabay Alfred Wilson together, the purchasers of lots 1 and 2 of the notice and of the preliminary plan 4,832, upon payment to the Settlement Officer, on or before the 26th day of November, 1920, of a sum of Rupees Two hundred and twenty-six only (Rs. 226), he withdrew claim to the above-mentioned lot 6 of this order, I, Walter Ernest Wait, Special Officer appointed under section 28 of the said Ordinances, under and by virtue of the powers vested in me in that behalf by section 4 of the said Ordinances, do hereby on this 19th day of March, 1921, order and declare, under section 4, sub-section (1), of the said Ordinances, that the said land, as more fully described herein below, is the property of the Crown.

Description of the Land referred to.

The land commonly called or known as Bulunepitiyamukalana (footpath), situate in the village of Tissawa, in the Mahagalboda Megoda korale of the Weudawili hatpattu of the Kurunegala District, in the North-Western Province, containing in extent 7 perches, and shown as lot 6 in preliminary plan 4,832 and in the annexed diagram ; and bounded as follows : on the north by the footpath to Polgammana estate ; on the east by Bulunepitiyamukalana sold to Henry Fernando and three others under the Waste Lands Ordinances, the village limit of Amunugama ; on the south by the village limit of Amunugama ; on the west by Bulunepitiyamukalana sold to Henry Fernando and three others under the Waste Lands Ordinances.



Surveyor-General's Office,
Colombo, February 9, 1921.

Scale of 4 Chains to an Inch.

G. K. THORNHILL,
for Surveyor-General.

March 19, 1921.

W. E. WAIT,
Special Officer.

Puttalam S. O. No. 46.

Order under Section 4, Sub-section (1), of "The Waste Lands Ordinances of 1897, 1899, 1900, and 1903," admitting Land to be Private Property.

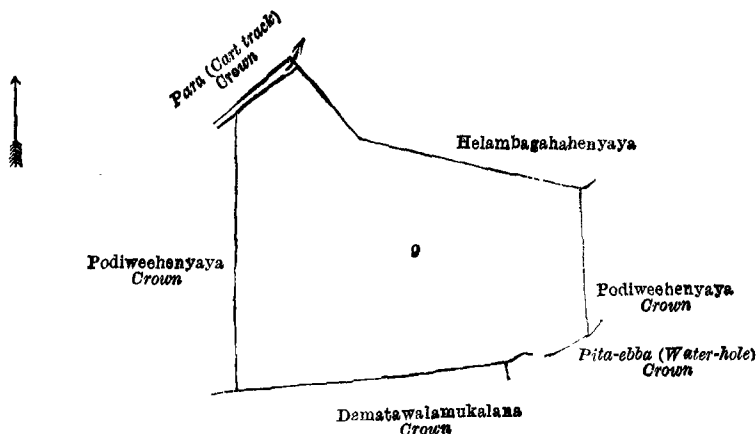
In the matter of the land commonly called or known as Podiweehenyaya, situate in the village of Tukkiniyagama, in the Kumarapallam pattu korale of the Demala hatpattu of the Puttalam District, in the North-Western Province, and of "The Waste Lands Ordinances of 1897, 1899, 1900, and 1903."

WHEREAS in pursuance of section 1 of the said Ordinances it was duly notified on the 7th day of February, 1919, that if no claim to the land commonly called or known as Podiweehenyaya, situate in the village of Tukkiniyagama, in the Kumarapallam pattu korale of the Demala hatpattu of the Puttalam District, in the North-Western Province, containing in extent 3 acres 2 roods and 11 perches, and shown as lot 9 in block survey preliminary plan 1,793 and in the annexed diagram was made to John Murray Davies, Special Officer appointed under section 28 of the said Ordinances, within the period of three months from the date specified in such notice, such land would be declared the property of the Crown, and dealt with on account of the Crown (*vide* Notice No. 7,112):

And whereas Warnakula Wirasuriya Albert Fernando made claim thereto, and the aforesaid John Murray Davies made due inquiry into such claim, I, Walter Ernest Wait, Special Officer appointed under section 28 of the said Ordinances, do hereby, in pursuance of the agreement dated the 29th day of September, 1919, admit the claim of the said claimant to the said land, as more fully described herein below, under section 4, sub-section (1), of the said Ordinances.

Description of the Land referred to.

The land commonly called or known as Podiweehenyaya, situated in the village of Tukkiniyagama, in the Kumarapallam pattu korale of the Demala hatpattu of the Puttalam District, in the North-Western Province, containing in extent 3 acres 2 roods and 11 perches, and shown as lot 9 in block survey preliminary plan 1,793 and in the annexed diagram: and bounded as follows: on the north by a para (cart track) to be declared the property of the Crown under the Waste Lands Ordinances, Helambagahahenyaya (private); on the east by Podiweehenyaya to be declared the property of the Crown under the Waste Lands Ordinances; on the south by Pita-ebba (water-hole) to be declared the property of the Crown under the Waste Lands Ordinances, Dematawalamukulana to be declared the property of the Crown under the Waste Lands Ordinances; on the west by Podiweehenyaya to be declared the property of the Crown under the Waste Lands Ordinances.



Surveyor-General's Office,
Colombo, October 21, 1920.

Scale of 4 Chains to an Inch.

F. J. SALMON,
for Acting Surveyor-General.

March 8, 1921.

W. E. WAIT,
Special Officer.

Puttalam S. O. No. 47.

Order under Section 4, Sub-section (1), of "The Waste Lands Ordinances of 1897, 1899, 1900, and 1903," declaring Lands to be Crown Property.

In the matter of the lands commonly called or known as Podiweehenyaya, situate in the village of Tukkiniyagama, in the Kumarapallam pattu korale of the Demala hatpattu of the Puttalam District, in the North-Western Province, and of "The Waste Lands Ordinances of 1897, 1899, 1900, and 1903."

WHEREAS in pursuance of section 1 of the said Ordinances it was duly notified on the 7th day of February, 1919, that if no claim to the lands commonly called or known as Podiweehenyaya, situate in the village of Tukkiniyagama, in the Kumarapallam pattu korale of the Demala hatpattu of the Puttalam District, in the North-Western Province, containing in extent 4 acres 2 roods and 15 perches, and shown as lots 9A and 9B in block survey preliminary plan 1,793 and in the annexed diagrams, was made to John Murray Davies, Special Officer appointed under section 28 of the said Ordinances, within the period of three months from the date specified in such notice, such lands would be declared the property of the Crown, and dealt with on account of the Crown (*vide* Notice No. 7,112):

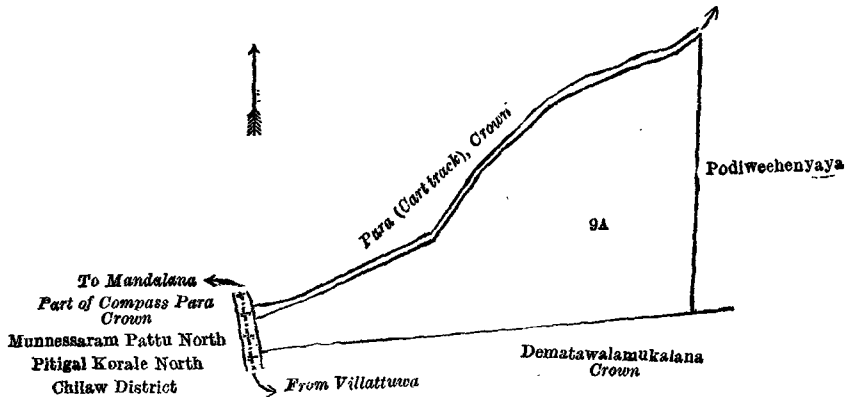
And whereas Warnakula Wirasuriya Albert Fernando made claim thereto, and whereas the said claimant entered into an agreement in writing dated the 29th day of September, 1919, whereby in consideration of being declared the owner of 3½ acres more or less of lot 9 of the notice and of the block survey preliminary plan 1,793, now shown as lot 9 on the same plan, he withdrew his claim to the above-mentioned lots 9A and 9B of this order, I, Walter Ernest Wait, Special Officer appointed under section 28 of the said Ordinances, under and by virtue of the powers vested in me in that behalf by section 4 of the said Ordinances, do hereby on this 8th day of March, 1921, order and declare under section 4, sub-section (1), of the said Ordinances, that the said lands, as more fully described herein below, are the property of the Crown.

Description of the Lands referred to.

The following lots situated in the village of Tukkiniyagama, in the Kumarapallam pattu korale of the Demala hatpattu of the Puttalam District, in the North-Western Province, as described in the annexed diagrams:—

Lot.	Name of Land.	I.—Block survey preliminary plan 1,793.	Extent, A. R. P.
9A	Podiweehenyaya 2 3 34

and bounded as follows: on the north by a para (cart track) to be declared the property of the Crown under the Waste Lands Ordinances; on the east by Podiweehenyaya to be declared the property of Warnakula Wirasuriya Albert Fernando under the Waste Lands Ordinances; on the south by Dematawalamukalana to be declared the property of the Crown under the Waste Lands Ordinances; on the west by the part of compass para from Villattuwa to Madalana, a para (cart-track) to be declared the property of the Crown under the Waste Lands Ordinances.



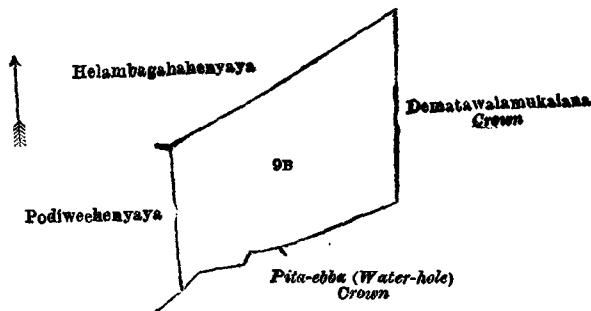
Surveyor-General's Office,
Colombo, October 21, 1920.

Scale of 4 Chains to an Inch.

F. J. SALMON,
for Acting Surveyor-General.

Lot.	Name of Land.	II.—Block survey preliminary plan 1,793.	Extent, A. R. P.
9B	Podiweehenyaya 1 2 21

and bounded as follows: on the north by Helambagahenyaya (private); on the east by Dematawalamukalana to be declared the property of the Crown under the Waste Lands Ordinances; on the south by Dematawalamukalana to be declared the property of the Crown under the Waste Lands Ordinances, Pita-ebba (water-hole) to be declared the property of the Crown under the Waste Lands Ordinances; on the west by Podiweehenyaya to be declared the property of Warnakula Wirasuriya Albert Fernando under the Waste Lands Ordinances.



Surveyor-General's Office,
Colombo, October 21, 1920.

Scale of 4 Chains to an Inch.

F. J. SALMON,
for Acting Surveyor-General.

W. E. WAIT,
Special Officer.
March 8, 1921.

Puttalam S. O. No. 48.
Order under Section 2 of "The Waste Lands Ordinances of 1897, 1899, 1900, and 1903,"
declaring Lands to be Crown Property.

In the matter of the lands commonly called or known as Helambagahenyaya, part of Tukkiniyagama-ebba (water-hole), &c., situate in the village of Tukkiniyagama, in the Kumarapallam pattu korale of the Demala hatpattu of the Puttalam District, in the North-Western Province, and of "The Waste Lands Ordinances of 1897, 1899, 1900, and 1903."

THE notice required by section 1 of "The Waste Lands Ordinances of 1897, 1899, 1900, and 1903," having been duly published in manner prescribed by that section in respect of the above-named lands (*vide* Notice No. 7,112), and no claim having been made to the said lands or to any interest therein within the period of three months from the date specified in the said notice, I, Walter Ernest Wait, Special Officer appointed under section 28 of the said Ordinances, under and by virtue of the powers vested in me in that behalf by section 2 of the said Ordinances, do hereby on this 8th day of March, 1921, order and declare that the said lands, as more fully described herein below, situate in the village of Tukkiniyagama, in the Kumarapallam pattu korale of the Demala hatpattu of the Puttalam District, in the North-Western Province, and shown as lots 1, 2, 8, 10, 11, 12, 13, 14, 15, 16, and 17 in block survey preliminary plan 1,793 and in the annexed diagram, and containing in extent 149 acres 2 roods and 11 perches, are the property of the Crown.

Description of the Lands referred to.

The following lots situated in the village of Tukkiniyagama, in the Kumarapallam pattu korale of the Demala hatpattu of the Puttalam District, in the North-Western Province, as described in the annexed diagram:—

Block survey preliminary plan 1,793.

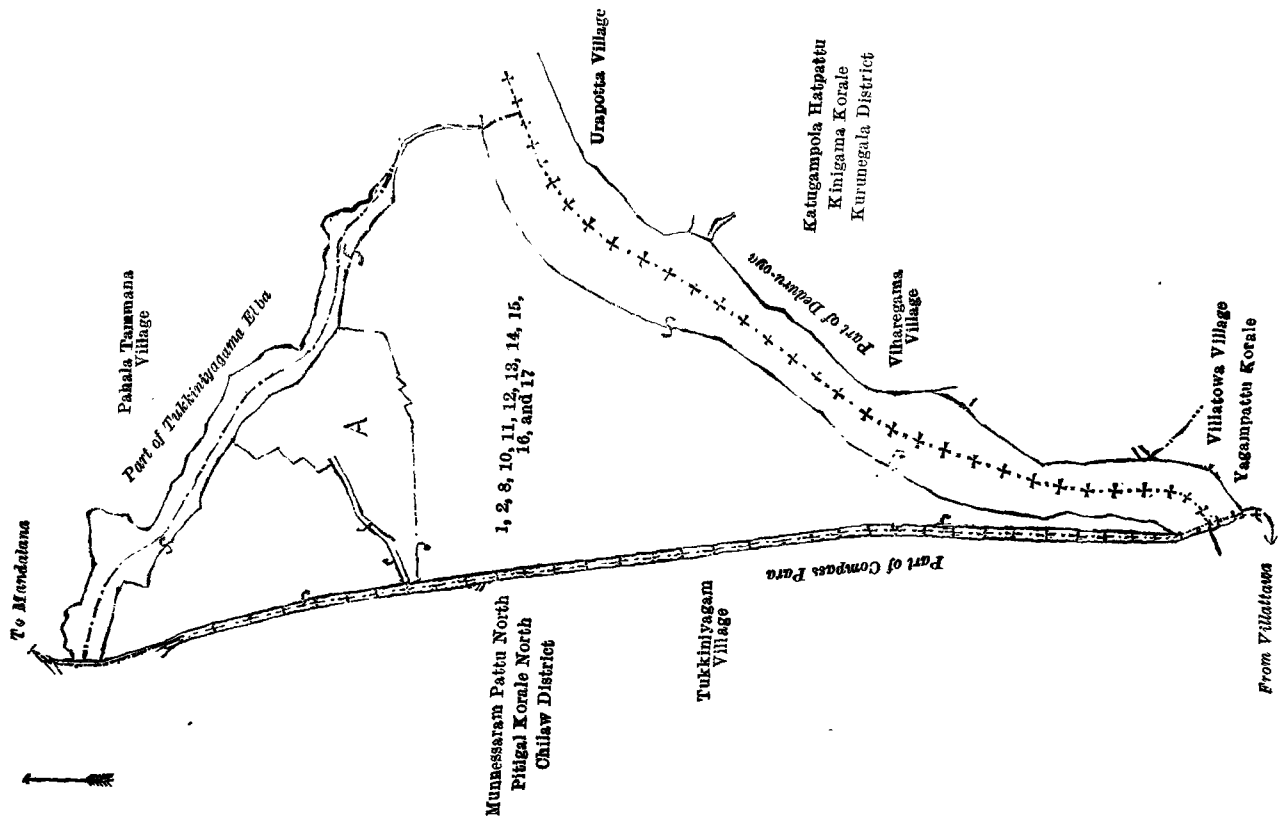
Lot.	Name of Land.	Extent, A. R. P.	Lot.	Name of Land.	Extent, A. R. P.
1 ..	Helambagahahenyaya	.. 22 3 28	13 ..	Dematawalamukalana (reservation for oya)	.. 20 3 35
2 ..	Part of Tukkiniyagama-ebba (water-hole)	.. 6 3 24	14 ..	Do.	.. 74 0 28
8 ..	Para (cart track)	.. 0 0 28	15 ..	Part of compass para (road)	.. 1 1 28
10 ..	Pita-ebba (water-hole)	.. 1 1 28	16 ..	Part of Deduru-oya (river)	.. 11 2 17
11 ..	Part of ela (stream)	.. 0 0 8	17 ..	Do.	.. 2 0 12
12 ..	Part of Deduru-oya (river)	.. 7 3 15			
					149 2 11

and bounded as follows: on the north by the village limit of Pahala Tammana (part of Tukkiniyagama-ebba); on the east by the village limit of Pahala Tammana (part of Tukkiniyagama-ebba), the boundary of the Kurunegala District (part of Deduru-oya); on the south by the boundary of the Kurunegala District (part of Deduru-oya); on the west by the boundary of the Chilaw District (part of compass para).

NOTE.—The following lots lying within the above-mentioned boundaries are excluded from this order, and their aggregate acreage of 14 acres 3 roods and 39 perches is not included in the acreage of 149 acres 2 roods and 11 perches given above:—

Block survey preliminary plan 1,793.

Lot.	Name of Land.	Extent, A. R. P.	Lot.	Name of Land.	Extent, A. R. P.
A3 ..	Migahawatta	.. 2 1 12	A9 ..	Podiweehenyaya	.. 3 2 11
A4 ..	Do. (T. P. 335,944)	.. 0 0 32	A9A ..	Do.	.. 2 3 34
A5 ..	Helambagahahenyaya	.. 0 2 30	A9B ..	Do.	.. 1 2 21
A6 ..	Migahawatta	.. 0 0 27			
A7 ..	Ambagahawatta (T. P. 72,574)	.. 3 1 32			14 3 39



Surveyor-General's Office,
Colombo, October 21, 1920.

Scale of 16 Chains to an Inch.

March 8, 1921.

W. E. WATT.

Special Officer.

F. J. SALMON,
for Acting Surveyor-General.

Ratnapura S. O. No. 545.

Order under Section 2 of "The Waste Lands Ordinances of 1897, 1899, 1900, and 1903,"
declaring Lands to be Crown Property.

In the matter of the lands commonly called or known as channel (part), path, &c., situate in the village of Narangoda in the Uda pattu of the Nawadun korale of the Ratnapura District, in the Province of Sabaragamuwa, and of "The Waste Lands Ordinances of 1897, 1899, 1900, and 1903."

The notice required by section 1 of "The Waste Lands Ordinances of 1897, 1899, 1900, and 1903," having been duly published in manner prescribed by that section in respect of the above-named lands (*vide* Notice No. 7,568), and no claim having been made to the said lands or to any interest therein within the period of three months from the date specified in the said notice, I, Maxwell MacLagan Wedderburn, Special Officer appointed under section 28 of the said Ordinances, under and by virtue of the powers vested in me in that behalf by section 2 of the said Ordinances, do hereby on this 9th day of April, 1921, order and declare that the said lands, as more fully described herein below, situate in the village of Narangoda, in the Uda pattu of the Nawadun korale of the Ratnapura District, in the Province of Sabaragamuwa, and shown as lots 4, 5, 7, 9, and 12, in block survey preliminary plan 205A and in the annexed diagram, and containing in extent 1 acre 2 roods and 35 perches, are the property of the Crown.

Description of the Lands referred to.

The following lots situated in the village of Narangoda, in the Uda pattu of the Nawadun korale of the Ratnapura District, in the Province of Sabaragamuwa, as described in the annexed diagram :—

Block survey preliminary plan 205A.

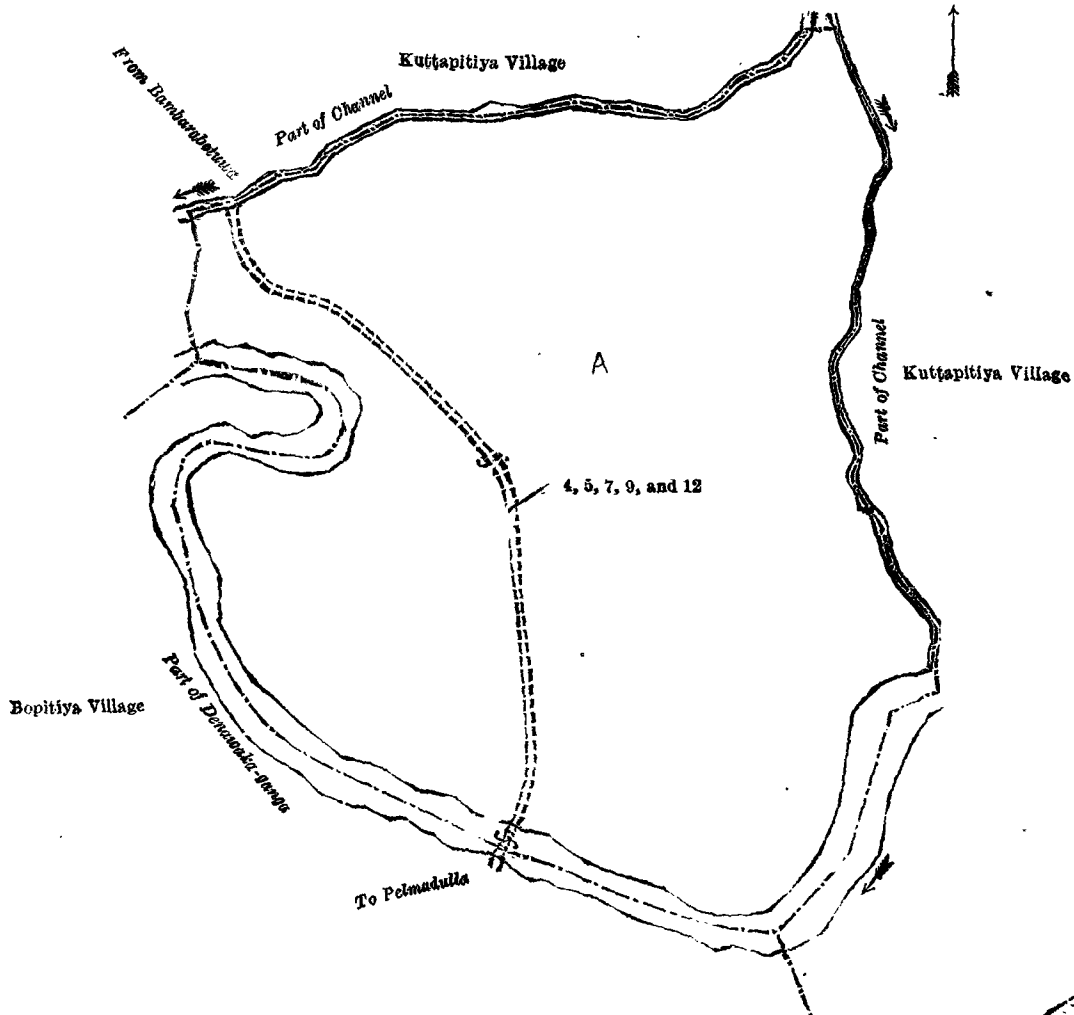
Lot.	Name of Land.	Extent, A. R. P.
4	Channel (part)	0 0 15
5	Do.	0 0 14
7	Path	0 0 39
9	Denawaka-ganga (part)	0 3 34
12	Do.	0 1 13
		1 2 35

and bounded as follows : on the north by the village limit of Kuttapitiya (part of channel); on the east by the village limit of Kuttapitiya (part of channel, part of Denawaka-ganga); on the south by the village limit of Kuttapitiya (part of Denawaka-ganga), the village limit of Bopitiya (part of Denawaka-ganga); on the west by the village limit of Bopitiya (part of Denawaka-ganga), the village limit of Kuttapitiya.

NOTE.—The following lots lying within the above-mentioned boundaries are excluded from this order, and no part of their aggregate acreage of 19 acres and 34 perches is included in the acreage of 1 acre 2 roods and 35 perches given above :—

Block survey preliminary plan 205A.

Lot.	Name of Land.	Extent, A. R. P.
A 1	Galpotttekadawatta (part of T. P. 71,361)	0 0 28
A 2	Arambekumburegoda	0 0 12
A 3	Badalgekumbureowita	0 0 4
A 6	Dolossagekumbura, Pinawedduma, Ambagahaliyadda, and Arambekumbura	9 1 18
A 8	Badalgekumbura	1 1 29
A 10	Mudduwagemahaowita, Mudduwageowita, Karannegeowita, and Deberagahaowita	3 0 25
A 11	Mudduwagemahaowita	4 3 38
		19 0 34



Surveyor-General's Office,
Colombo, February 21, 1921.

Scale of 4 Chains to an Inch.

April 9, 1921.

M. M. WEDDERBURN,
Special Officer.

G. K. THORNHILL,
Surveyor-General.

PRELIMINARY NOTICES.

Kurunegala Notice No. 7,871.

Notice under "The Waste Lands Ordinances of 1897, 1899, 1900, and 1903."

TAKE notice that unless within three months from May 20, 1921, the persons, if any, who claim any interest in the lands hereinafter mentioned or in any one or more of such lands or to some interest therein make claim in person or in writing to the said lands or to any of them or to some interest therein to N. A. Hampton, Esq., Special Officer appointed under section 28 of "The Waste Lands Ordinances of 1897, 1899, 1900, and 1903," at his office at Colombo:

Such Special Officer, in pursuance of the powers vested in him by the said Ordinances, will declare by writing under his hand that the said lands, or such of them as to which no claim has been made, are the property of the Crown.

N. A. HAMPTON,
Special Officer.

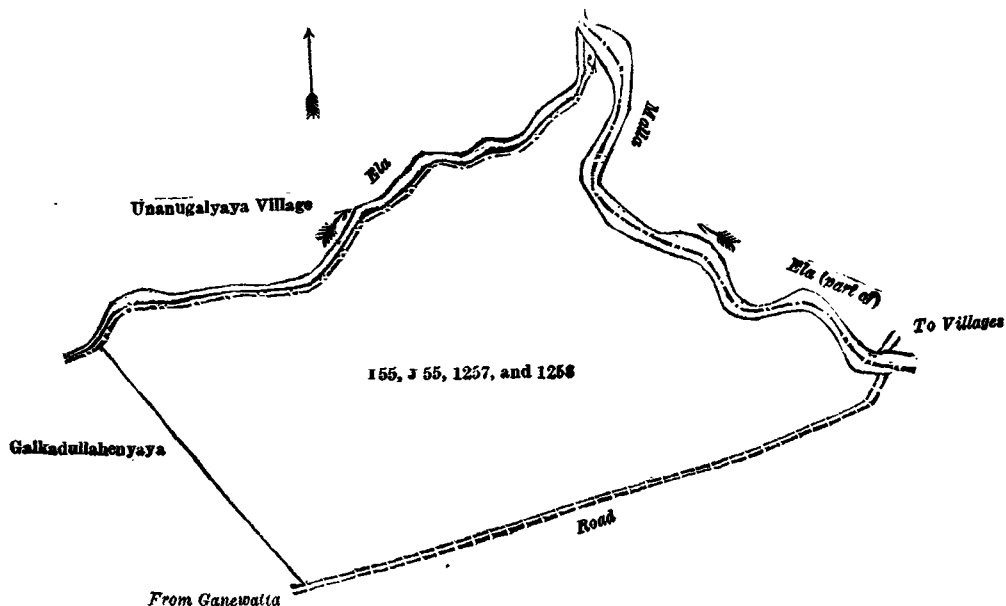
NOTE.—A claim to a right of way over the said lands or any of them is a claim to an interest in the land or lands.

Description of the Lands referred to.

The following lots situated in the village of Kongolla, in the Tittaveligandahaye korale of the Hiriyala hatpattu of the Kurunegala District, in the North-Western Province, as described in the annexed diagram:—

Preliminary plan 4,124.				Extent, A. R. P.
Lot.	Name of Land.			
155	Kongollahenyaya	27 2 14
155	Do.	(reservation for stream)	..	1 2 0
1257	Do.	(reservation for Malla-ela)	..	2 1 39
1258	Do.	(reservation for minor road)	..	1 0 23
				32 2 36

and bounded as follows: on the north by the village limit of Unanugalyaya (an ela), part of Mala-ela; on the east by part of Mala-ela, a road from the villages to Ganewatta; on the south by a road from villages to Ganewatta, Galkadullahenyaya claimed by K. Tikiri Banda and others; on the west by Galkadullehenyaya claimed by K. Tikiri Banda and others; the village limit of Unanugalyaya (an ela).



Surveyor-General's Office,
Colombo, February 21, 1921.

Scale of 8 Chains to an Inch.

Kurunegala S. O. 51—1921.

G. K. THORNHILL,
for Surveyor-General.

Kurunegala Notice No. 7,872.

Notice under "The Waste Lands Ordinances of 1897, 1899, 1900, and 1903."

TAKE notice that unless within three months from May 20, 1921, the persons, if any, who claim any interest in the lands hereinafter mentioned or in any one or more of such lands or to some interest therein make claim in person or in writing to the said lands or to any of them or to some interest therein to N. A. Hampton, Esq., Special Officer appointed under section 28 of "The Waste Lands Ordinances of 1897, 1899, 1900, and 1903," at his office at Colombo

Such Special Officer, in pursuance of the powers vested in him by the said Ordinances, will declare by writing under his hand that the said lands, or such of them as to which no claim has been made, are the property of the Crown.

N. A. HAMPTON,
Special Officer.

NOTE.—A claim to a right of way over the said lands or any of them is a claim to an interest in the land or lands.

Description of the Lands referred to.

The following lots situated in the village of Unanugalyaya, in the Tittaweligandahaye korale of the Hiriyala hatpattu of the Kurunegala District, in the North-Western Province, as described in the annexed diagram :—

Preliminary plan 4,124.

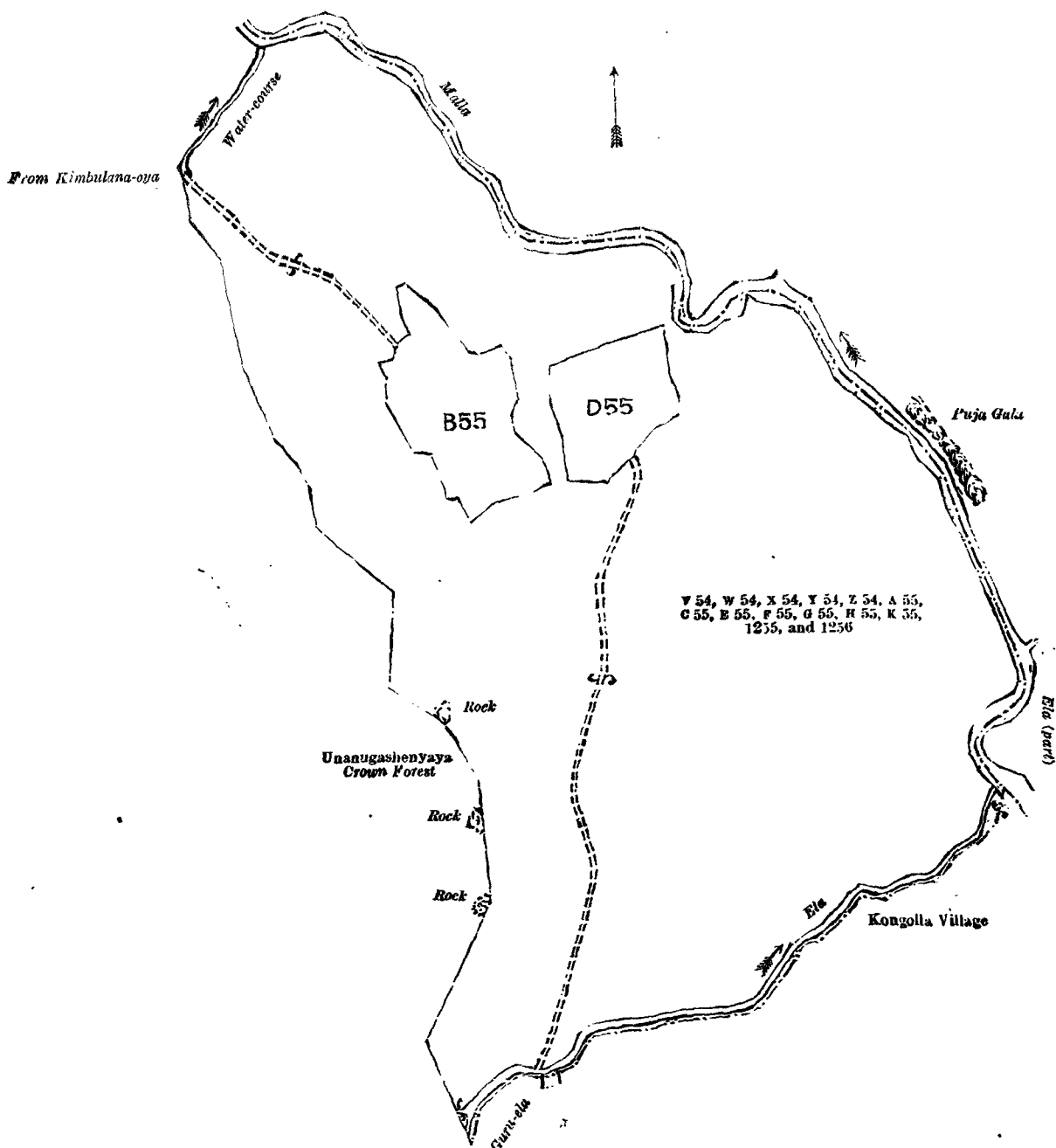
Lot.	Name of Land.	Extent, A. R. P.	Lot.	Name of Land.	Extent, A. R. P.
v 54 ..	Diulgahamulahena <i>alias</i> Unanugalhenyaya	14 3 10	F 55 ..	Diulgaha nulahena <i>alias</i> Unanugalhenyaya (reservation for road)	0 1 34
w 54 ..	Do. (reservation for road)	0 0 36	G 55 ..	Do. (reservation for stream)	1 2 36
x 54 ..	Do. (reservation for water-course)	0 0 38	H 55 ..	Do. ..	0 0 19
y 54 ..	Do. ..	25 2 6	K 55 ..	Do. (reservation for stream)	0 1 0
z 54 ..	Do. (reservation for road)	0 0 37	1255 ..	Do. (reservation for Malla-ela	5 2 17
A 55 ..	Do. (do.)	0 1 20	1256 ..	Unanugalyayawewa (tank and bund)	1 2 16
C 55 ..	Do. ..	0 3 15			
E 55 ..	Do. ..	43 1 10			95 1 14

(Exclusive of the roads passing through the land.)

and bounded as follows : on the north by a part of Malla-ela ; on the east by a part of Malla-ela (the Pujagala) ; an ela (the village limit of Kongolla), on the south by an ela (the village limit of Kongolla) ; on the west by Unanugashenyaya Crown Forest, a water-course from Kimbulana-oya.

NOTE.—The following lots lying within the above-mentioned boundaries one excluded from this notice, and their aggregate acreage of 7 acres 3 roods and 10 perches is not included in the acreage of 95 acres 1 rood and 14 perches given above :—

Lot.	Name of Land.	Preliminary plan 4,124.	Extent, A. R. P.
B 55 ..	Diulgahamulakumbura <i>alias</i> Wagalakumbura	..	4 2 25
D 55 ..	Godawelakumbura	..	3 0 25
			7 3 10



Surveyor-General's Office,
Colombo, February 21, 1921.

Scale of 8 Chains to an Inch.
Kurunegala S. O. 52—1921

G. K. THORNHILL,
for Surveyor-General
C 3

Kurunegala Notice No. 7,873.

Notice under "The Waste Lands Ordinances of 1897, 1899, 1900, and 1903."

TAKE notice that unless within three months from May 20, 1921, the persons, if any, who claim any interest in the lands hereinafter mentioned or in any one or more of such lands or to some interest therein make claim in person or in writing to the said lands or to any of them or to some interest therein to N. A. Hampton, Esq., Special Officer appointed under section 28 of "The Waste Lands Ordinances of 1897, 1899, 1900, and 1903," at his office at Colombo :

Such Special Officer, in pursuance of the powers vested in him by the said Ordinances, will declare by writing under his hand that the said lands, or such of them as to which no claim has been made, are the property of the Crown.

N. A. HAMPTON,
Special Officer.

NOTE.—A claim to a right of way over the said lands or any of them is a claim to an interest in the land or lands.

Description of the Lands referred to.

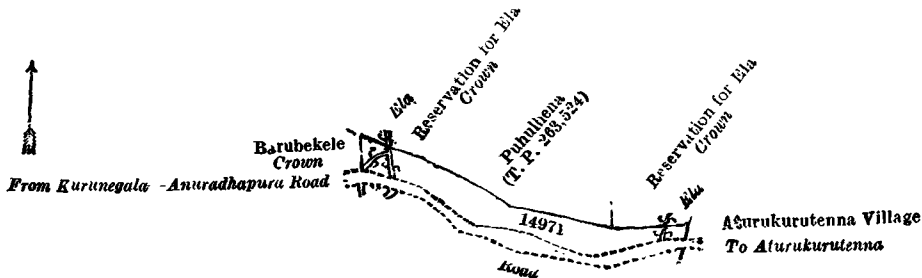
The following lots situated in the village of Barube, in the Mahagalboda Egoda korale of the Hiriyala hatpattu of the Kurunegala District, in the North-Western Province, as described in the annexed diagrams :—

I.—Preliminary plan 3,371.

Lot.	Name of Land.	Extent, A. R. P.
14971	Reservation for road	0 1 10

(Exclusive of the elas passing through the land.)

and bounded as follows : on the north by an ela, reservation for ela belonging to the Crown, Puhulhena (T. P. 263,524), reservation for ela belonging to the Crown ; on the east by the village limit of Aturukurutenna ; on the south by the road from Aturukurutenna to Kurunegala-Anuradhapura road ; on the west by Barubekele declared to be the property of the Crown under the Waste Lands Ordinances.



Surveyor-General's Office,
Colombo, January 8, 1921.

Scale of 4 Chains to an Inch.

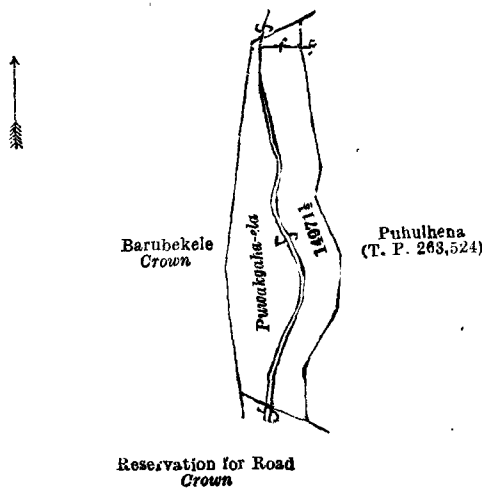
G. K. THORNHILL,
for Surveyor-General.

II.—Preliminary plan 3,371.

Lot.	Name of Land.	Extent, A. R. P.
14971½	Reservation for ela	1 1 18

(Exclusive of the Puwakgaha-ela passing through the land.)

and bounded as follows : on the north by Barubekele declared to be the property of the Crown under the Waste Lands Ordinances ; on the east by Puhulhena (T. P. 263,524) ; on the south by reservation for road belonging to the Crown ; on the west by Barubekele declared to be the property of the Crown under the Waste Lands Ordinances.



Surveyor-General's Office,
Colombo, January 8, 1921.

Scale of 4 Chains to an Inch.

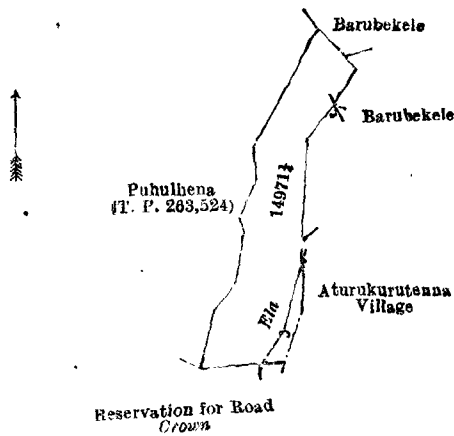
G. K. THORNHILL,
for Surveyor-General.

III.—Preliminary plan 3,371.

Lot.	Name of Land.	Extent, A. R. P.
14971¼	Reservation for ela	0 3 14

(Exclusive of the ela passing through the land.)

and bounded as follows : on the north by Puhulhena (T. P. 263,524), Barubekele sold by the Crown ; on the east by Barubekele sold by the Crown, the village limit of Aturukurutenna ; on the south by reservation for road belonging to the Crown ; on the west by Puhulhena (T. P. 263,524).



Surveyor-General's Office,
Colombo, January 8, 1921.

Scale of 4 Chains to an Inch.

G. K. THORNHILL,
for Surveyor-General.

Kurunegala S. O. 53—1921.

LAND SALES IN THE SOUTHERN PROVINCE.

No. 3,787, S. P.—The Government Agent, Southern Province, will on Tuesday, July 5, 1921, at 1 P.M., at his office in Galle Kachcheri, put up to auction, for sale or settlement, or will otherwise dispose of, the under-mentioned portions of Crown land, in accordance with the regulations of Government regarding land sales. Twenty allotments of land situated in the Bentota-Walallawiti korale division of the Galle District of the Southern Province.

Lot.	Name of Land.	Name of Applicant.	Description.	Extent.			Upset price per acre, Rs.
				A.	B.	P.	
Preliminary plan 10,059. Village—Dope. Claimants—E. Aberan and others.							
v 19½	Hewawatta-addaraowita	(1) Epage Abaran, (2) K. Charlis, (3) S. Podinona, (4) K. Subalishamy, (5) W. Nonahamy (6) Don Abraham de Alwis Weerasekera	Garden Plantation	0	1	1	100 44
Preliminary plan 11,104. Village—Nawadagala. Claimant—Crown.							
5	Etorawewela	.. K. G. N. Wijewardena Deniya ..	1	1	30	60
Preliminary plan 11,208. Village—Walinguruketiya. Claimant—Crown.							
4	Kahingalkanda	.. Hewahakuru Suwaneris of Meegaspitiya Jungle ..	0	3	27	60
Preliminary plan 11,275. Village—Magala North. Claimant—Suduhakuru James.							
1	Beligaswellemanana	.. — Native garden Plantation	0	3	25	60 31.75
1A	Do.	.. — Native garden Plantation	0	1	6	60 12
Claimant—Suduhakuru Abias.							
4	Beligaswatta	.. Hewahakuru Saineris Native garden Plantation	0	1	6	60 28
Preliminary plan 11,319. Village—Hipankanda. Claimant—Munugoda Hakuru Udasi of Hipankanda.							
4	Ela-addarawatta	.. N. D. A. Rajapakse of Welitara Garden Plantation	0	2	10	80 10
Claimant—Sendiya Hakuru Saranelis of Hipankanda.							
5	Ela-addarawatta	.. N. D. A. Rajapakse of Welitara Garden Plantation	1	1	9	80 115.85
Claimant—Manugodakhakuru Udasi of Hipankanda.							
9	Ela-addarawatta	.. N. D. A. Rajapakse of Welitara Garden Plantation	0	0	38	80 64

Lot.	Name of Land.	Name of Applicant.	Description.	Extent. A. R. P.	Upset price per acre, Rs.
Preliminary plan 11,335. Village—Horangalla. Claimant—Crown.					
3	Gurugodella <i>alias</i> wilaihalagodella	Kera- A. N. G. Peter Fredrick of Talgaswela estate	Chena	10 2 14	80
Preliminary plan 11,378. Village—Mattaka. Claimant—Crown.					
2	Hata vilekanda-addara or Mattakkandekaratura	Mattakagamage Sedris Appu of Mattaka	Chena	1 0 3	50
Preliminary plan 11,411. Village—Batuwanhena. Claimant—Ponnampereuma Arachchige Ratanis of Batuwanhena.					
3	Muttettugodella	Ponnampereuma Arachchige Temis Sinno of Batuwanhena	Garden Plantation	0 0 29	60 17
Preliminary plan 11,451. Village—Pawadagala. Claimant—P. A. Adirian Singho of Batuwanhena.					
1	Horaketiyehenawatta	Ponnampereuma Arachchige Adirian Singho of Batuwanhena	Rubber Plantation	0 1 4	50 168
Preliminary plan 11,602. Village—Yatagala. Claimant—Crown.					
1	Keenagahamanana <i>alias</i> Nagahagodellemanana	C. M. Abeyssekera of Kosgoda	Patana	2 0 37	80
Preliminary plan 11,646. Village—Uhanowita. Claimant—Crown.					
1	Durakandekela <i>alias</i> Okanda-addarakoratura	Jasingha Louis Singho	Jungle	1 0 1	76
2	Durakandekela	Jasingha Appu Sinno	do.	1 0 3	82.50
3	Do.	do.	do.	1 1 8	—*
Preliminary plan 11,649. Village—Waturawila palata. Claimant—Crown.					
1	Okandeudumullekele	Horawala Vitanage Don Cuwis Appu of Hettigoda Induruwa	Low jungle	1 0 4	107.50
Preliminary plan 11,728. Village—Wallambagala. Claimant—Crown.					
1	Veralugahaduwwewatta-addarakattiya	Kihanduwege Agris Sinno of Wallambagala	Jungle	1 0 9	85
Claimant—K. Agris Sinno of Wallambagala.					
2	Veralugahaduwwewatta	Kihanduwege Agris Sinno of Wallambagala	Garden Plantation	0 0 37	80 20
Claimant—Crown.					
3	Veralugahaduwwewatta-addaradeniya	Kihanduwege Agris Sinno of Wallambagala	Deniya	0 1 10	50

* Reservation (not for sale).

Further information regarding these lands can be obtained from the Government Agent, Southern Province, and their plans from the Surveyor-General.

Colonial Secretary's Office,
Colombo, May 13, 1921.

GRAEME THOMSON,
Colonial Secretary.

LAND SALES IN THE NORTH-CENTRAL PROVINCE.

No. 2,143, N.C. P.—The Government Agent, North-Central Province, will on Tuesday, July 5, 1921, at 1 P.M., at the Anuradhapura Kachcheri, put up to auction, for sale or settlement, or will otherwise dispose of, the under-mentioned portions of Crown land, in accordance with the regulations of Government regarding land sales. Thirty-two allotments of land situated in the Nuwaragam, Hurulu, and Kalagam palatas of the Nuwarakalawiya district of the North-Central Province.

Lot.	Name of Land.	Name of Applicant.	Description.	Extent. A. R. P.	Upset price per acre, Rs.
Preliminary plan 5,647. Village—Aramandakotuwa in Kiralowa korale.					
1	Dambagahaidama	Punchage Tikira	Chena	0 3 37	16
Preliminary plan 5,648. Village—Kahalla in Kiralowa korale.					
1	Diulgahamulahena	Wanniamige Tikiri Appu	Low jungle fit for paddy	2 0 0	16
2	Warangalakumbura	—	Paddy field (encroachment by Wanniamige Tikiri Appu)	0 0 22	21
3	Do.	—	Ditto (encroachment by Piya-dasa Ummanse)	0 3 17	21
4	Dambagahahena	Rajakaruna Mudiyansele Kiri Banda Vel-Vidane and another	Low jungle fit for paddy	1 3 32	20
5	Do.	—	Open land fit for paddy	0 1 21	20
Preliminary plan 5,599. Village—Hammillewetiya in Kunchuttu korale.					
1	Dambagahaidama	Kapurala Gamaralage Punchi Appu, Arachchi	Jungle	2 0 7	20
2	Do.	—	Reservation for road	0 0 9	—*

Lot.	Name of Land.	Name of Applicant.	Description.	Extent.		Upset price per acre, Rs.
				A.	R. P.	
3	Timbirigahaidama ..	— ..	Jungle ..	1	0 0	16
4	Do. ..	Kapurala Gamaralage Punci Appu, Arachchi ..	do. ..	4	0 4	25
5	Do. ..	— ..	Reservation for road and tank bund ..	1	0 23	—*
Preliminary plan 5,623. Village—Vihare Hammillewa in Kunchuttu korale.						
1	Dambagahaidama ..	Appuhami, late Arachchi of Vihare Hammillewa ..	Jungle ..	1	0 16	20
2	Tisbamba ..	— ..	Reservation for tisbamba ..	0	2 10	—*
3	Migahaidama ..	Udayare Vel-Vidane of Vihare Hammillewa ..	Jungle ..	1	2 30	26
4	Do. ..	— ..	Reservation for pinpara ..	0	0 16	—*
Preliminary plan 5,635. Village—Malawa in Kalagam korale south.						
1	Namadewakele ..	— ..	Reservation for tank bund ..	0	2 39	—*
2	Do. ..	T. B. Palugaswewa Ratemahatmaya and another of Malawa Walawwa ..	Jungle fit for paddy ..	9	2 3	22
Preliminary plan 5,475. Village—Appuwewa in Kunchuttu korale.						
1	Mailagahaidama <i>alias</i> Pahalahena ..	W. Badderala ..	Open land fit for paddy ..	2	3 32	17.50
Preliminary plan 5,546. Village—Pahala Ambatale in Ulagalla korale.						
5	Palugahakele ..	— ..	Low jungle ..	1	0 28	16.50
Preliminary plan 5,553. Village—Relapanawa in Kunchuttu korale.						
4	Mylagahawela ..	— ..	Paddy field (encroachment by Rathana Muhandiramage Kappuwa Muhandiram and others ..	0	0 26	30
5	Do. ..	— ..	do. ..	0	0 30	30
6	Do. ..	— ..	do. ..	0	2 31	30
Preliminary plan 5,558. Village—Welimapotana in Kalpe korale.						
5	Kumbukghaidama ..	— ..	Jungle fit for paddy ..	2	1 26	21
Final village plan 539. Village—Kallanchiya in Kende korale.						
9 or 1	Illakamamukalana or Kallanchiyahahele ..	D. Appuhami ..	Forest ..	2	0 5	26
Preliminary plan 5,598. Village—Musnewa in Negampaha korale.						
1	Warapitiya ..	J. A. Dissanayaka ..	Jungle fit for paddy ..	3	0 32	16
Preliminary plan 5,646. Village—Parawahagama in Kiralowa korale.						
1	Dambagahahena ..	Dissanaike Mudiyansele Appuhami, <i>ex</i> Vel-Vidane ..	Low jungle fit for paddy ..	2	0 2	16
2	Do. ..	Kawralage Kirihami ..	do. ..	2	0 14	16
Preliminary plan 5,503. Village—Hammillewa in Unduruwa korale.						
1	Palugahaidama ..	P. A. Ranhami of Gansabha Hammillewa (purchasers W. M. Ranhami and another) ..	Chena and garden ..	1	0 0	16†
3	Mylagahawatta ..	(Purchaser S. Banda) ..	Garden (encroachment by S. Banda) ..	0	2 20	16†
Preliminary plan 5,533. Village—Galkiriyagama in Unduruwa korale.						
2	Palugahaidama ..	E. Kiri Banda and 2 others (purchasers E. Punci Banda, teacher of Unduruwa, and 4 others) ..	Chena land fit for paddy ..	1	1 1	16†
Preliminary plan 5,474. Village—Puliyankulama in Kunchuttu korale.						
1	Kadurugahaidama ..	S. Velate and 2 others (purchasers S. Velate and 5 others) ..	Chena fit for garden ..	5	0 1	18.50†
3	Dambagahaidama ..	K. Appurala and another (purchasers K. Appurala and 5 others) ..	Chena fit for paddy ..	5	1 0	16†

* These lots are not for sale.

† These lots were sold in January, 1921, but they are advertised for re-sale as the purchasers have failed to fulfil the conditions on which the lands were sold to them.

Further particulars regarding these lands can be obtained from the Government Agent, North-Central Province, and plans of them from the Surveyor-General.

Colonial Secretary's Office,
Colombo, May 17, 1921.

GRAEME THOMSON,
Colonial Secretary.

No. 2,144, N. C. P.—The Government Agent, North-Central Province, will on Monday, July 11, 1921, at 1 P.M., at the Anuradhapura Kachcheri, put up to auction, for sale or settlement, or will otherwise dispose of the under-mentioned portions of Crown land, in accordance with the regulations of Government regarding land sales. Thirty-five allotments of land situated in the Hurulu and Kalagam palatas of the Nuwarakalawiya district of the North-Central Province.

Lot.	Name of Land.	Name of Applicant.	Description.	Extent.		Upset price per acre, Rs.
				A.	R. P.	
Preliminary plan 5,650. Village—Unagollewa in Unduruwa korale.						
1	Elapatpanguwa	Kapurala Gamarala	Low jungle fit for paddy	0	3 37	16
Preliminary plan 5,658. Village—Miminnawala in Mahapotana korale.						
1	Mailagahaidama	Kirihamige Kapurala	Jungle fit for paddy	0	2 7	16
2	Do.	—	Reservation for ela and channel	0	2 27	—*
Preliminary plan 5,666. Village—Usgollewa Pahalagama in Kunchuttu korale.						
1	Kongahaidama	Wannihamige Appuhami of Kebitigollewa	Chena fit for paddy	4	0 3	16
2	Ambagahaidama	Kandatege Kirihami	do.	4	3 13	17
3	Mailagahaidama	Ambaratege Kadirate	do.	5	0 16	16
Preliminary plan 5,673. Village—Lunnatulewa in Kunchuttu korale.						
1	Kahatagahalanda	Appuralage Kadirata	Chena fit for garden	1	0 5	17
2	Mailagahaidama	Vilatege Manikrala	do.	1	0 0	17
3	Kahatagahaidama	Appuralage Kadirate and another	Chena fit for paddy	1	2 9	24.50
4	Do.	—	Reservation for cart track	0	1 32	—*
5	Do.	do.	Chena fit for paddy	0	3 30	21
6	Do.	do.	do.	0	2 36	20
Preliminary plan 5,675. Village—Ayyiatigewewa in Kunchuttu korale.						
1	Mailagahaidama	Kinyage Kumara	Chena fit for paddy	2	0 6	16
2	Dambagahaidama	Kapuwage Sella	do.	3	0 4	19
Preliminary plan 5,676. Village—Galnewa in Negampaha korale.						
1	Mailagasyaya	—	Reservation for ela	0	2 26	—*
2	Do.	Appuhamige Kapuruhami and others	2 Jungle suitable for paddy	2	0 5	16
Preliminary plan 5,677. Village—Nika-attegama in Negampaha korale.						
1	Halambagahaidama	N. N. Kapuralage Mudalihami and another	Chena fit for paddy	2	3 34	16
Preliminary plan 5,690. Village—Mawatawewa in Ulagalla korale.						
1	Kongaha-akkaraya	—	Reservation for pinpara	0	0 4	—*
2	Do.	Wannihamige Seerala Vel-Vidane	Scrub jungle fit for paddy	2	0 14	16
Preliminary plan 5,691. Village—Maneruwa in Kiralowa korale.						
1	Halambagahahena	Ukkubanda Dissanaikie and another	Chena fit for paddy	2	0 28	21
2	Valanidama	J. Dingiri Banda Vel-Vidane	do.	1	3 4	20
Village—Manakete in Kiralowa korale.						
3	Kolabunnagamakele	Pilippuwa Muhandiramage Kapuruhami Vel-Vidane	Chena fit for paddy	9	2 33	20
4	Andaruwalahena	—	Chena fit for paddy (cleared by B. Punchirala of Maneruwa)	1	3 20	16
5	Kolabunnagamakele	Pilippuwa Muhandiramage Kapuruhami Vel-Vidane and others	Chena fit for paddy	9	0 18	18.50
6	Do	—	Reservation for Ratmale-oya and footpath	1	1 27	—*
Preliminary plan 5,698. Village—Periyakulama in Ulagalla korale.						
1	Meegaha-akkaraya	Velatige Kapuruhami Vel-Vidane of Konwewa	Scrub jungle suitable for paddy	0	3 33	18
Preliminary plan 5,701. Village—Hammillewa in Kiralowa korale.						
1	Wakandabima	—	Reservation for tank bund	0	2 35	—*
2	Vadibima	—	do.	0	0 29	—*
3	Wankonyaya	Ukkuralage Appuhami ex Arachchi	Jungle fit for paddy	0	0 27	16
4	Vadibima	do.	Paddy field (encroachment by the applicant)	0	2 22	50
5	Do.	do.	do.	0	0 6	50
6	Welagawahena	Ratnayake Mudiyansele Appuhami Ranhami	Chena fit for paddy	2	0 16	16
7	Gedaragawahena	Kapuralage Ukkubanda Vel-Vidane	do.	2	0 5	16
8	Welalangahena	Kawralage Punchirala	do.	2	0 1	16

* These lots are not for sale.

Further particulars regarding these lands can be obtained from the Government Agent, North-Central Province, and plans of them from the Surveyor-General.

Colonial Secretary's Office,
Colombo, May 18, 1921.

GRAEME THOMSON,
Colonial Secretary

LAND ACQUISITION NOTICES.

HAVING been duly directed by the Governor, with the advice of the Executive Council, acting under the provisions of Ordinance No. 3 of 1876, section 6, as amended by section 3 of Ordinance No. 10 of 1911, to take order for the acquisition of the following land required for a public purpose, namely, for the construction of a public latrine at Pamankade road, to wit :—

Preliminary plan 17,464.—Wellawatta, Colombo.

Lot.	Name of Land.	Description.	Name of Claimant.	Extent.		
				A.	R.	P.
1	Kelankaduwewatta	Contains 1 coconut tree over 30 years old and 1 coconut tree about 5 years old	Welikadage Samuel Perera of Wellawatta	0	0	2.80

I hereby give public notice, as required by section 7, that the Government proposes to take possession of the above land. All persons interested in the aforesaid land are hereby required to appear personally or by agent before me at the Municipal Office, Colombo, on Friday, June 17, 1921, at 12 noon and to state the nature of their respective interests in the land, and the amount and particulars of their claims to compensation for such interests.

The Municipal Office,
Colombo, May 17, 1921.

B. G. DE GLANVILLE,
Chairman, Municipal Council, and Mayor of Colombo.

HAVING been duly directed by the Governor, with the advice of the Executive Council, acting under the provisions of "The Land Acquisition Ordinance of 1876," section 6, to take order for the acquisition of the following lands, required for a public purpose, namely, for open spaces, sites for slaughter-house, and quarters for the Sanitary Board staff at Veyangoda, to wit :—

Preliminary plan 17,498. Village—Hiripitiya.

Lot.	Name of Land.	Description.	Name of Claimant.	Extent.		
				A.	R.	P.
1	Millagahalanda	Contains 9 coconut trees	Mudaliyar J. D. Perera	0	0	18.38
2	Delgahawatta	Contains 7 coconut trees and a shed	Jalatpedige Petti	0	0	9.93
3	Do.	Contains 3 coconut trees	Wickramapedige Bajua, &c.	0	0	3.13
4	Do.	Contains 1 coconut tree	Wickramapedige Kekula	0	0	2.13
5	Do.	Bare land	Hattuanpedige Lasama, &c.	0	0	2.47
6	Do.	do.	Wickramapedige Menu and Senda	0	0	0.62
7	Do.	Contains 1 coconut plant	Wickramapedige Obia, &c.	0	0	0.36
8	Do.	Contains 2 coconut trees	Wickramapedige Kekula	0	0	2.26
9	Do.	Contains 52 coconut trees	Horatalpedige Sada	0	2	12.37
10	Do.	Contains 41 coconut trees and portion of cadjan building	Wirasingilipedige Menu	0	2	6.81
11	Kelagahawatta	Contains 4 coconut trees	Wickramapedige Nilmali, &c.	0	0	10.93
12	Do.	Bare land	Wickramapedige Kekula	0	0	2.32
13	Beligahawatta	Contains 2 coconut plants	Wirasingilipedige Menu	0	0	2.32
14	Do.	Contains 10 coconut trees, 1 building partly tiled and partly cadjan, and a cadjan building (latrine)	do.	0	1	17.09
15	Arambewatta	Contains 15 coconut trees, 1 tiled and cadjan building, a latrine and a cadjan building	Wirasinpedige Meniki and Ana	0	1	3.40
16	Keeragahawatta	Contains 10 coconut trees	Wickramapedige Obia, &c.	0	0	29.30
17	Kelagahawatta	Contains 5 coconut trees and portion of a cadjan building	Wickramapedige Kekula	0	0	14.56
18	Keeragahawatta	Contains 9 coconut trees	Wickramapedige Obia, &c.	0	0	11.63
19	Alandugahawatta	Contains 3 coconut trees and portion of a cadjan hut	Wickramapedige Pintua, &c.	0	0	4.22

I hereby give public notice, as required by section 7, that the Government proposes to take possession of the lands. All persons interested in the aforesaid lands are hereby required to appear personally or by agent before me at this office on June 13, 1921, at 12 noon, and to state the nature of their respective interests in the lands, and the amount and particulars of their claims to compensation for such interests.

The Kachcheri,
Colombo, May 17, 1921.

J. G. FRASER,
Government Agent.

HAVING been duly directed by the Governor, with the advice of the Executive Council, acting under the provisions of "The Land Acquisition Ordinance of 1876," section 6, to take order for the acquisition of the following lands, required for a public purpose, namely, for a playground for the Veyangoda Bi-lingual school, to wit :—

Preliminary plan 17,499. Village—Hiripitiya.

Lot.	Name of Land.	Description.	Name of Claimant.	Extent.		
				A.	R.	P.
1	Beligahawatta	Contains 124 coconut trees, 1 tiled building, 1 cadjan building (latrine), and a well	Nuwarapassapedige Babi and Lapi	1	0	39.90
2	Delgahawatta	Contains 3 coconut trees, 2 cadjan buildings, and a shed	Wickramapedige Sobamali	0	0	13.25
3	Do.	Contains 4 coconut trees	Taramasanpedige Sobana	0	0	7.31
4	Do.	Contains 11 coconut trees and a cadjan building	Jalatpedige Petti	0	0	26.57

I hereby give public notice, as required by section 7, that the Government proposes to take possession of the lands. All persons interested in the aforesaid lands are hereby required to appear personally or by agent before me at this office on June 13, 1921, at 12 noon, and to state the nature of their respective interests in the lands, and the amount and particulars of their claims to compensation for such interests.

The Kachcheri,
Colombo, May 17, 1921.

J. G. FRASER,
Government Agent.

HAVING been duly directed by the Governor, with the advice of the Executive Council, acting under the provisions of "The Land Acquisition Ordinance of 1876," section 6, to take order for the acquisition of the following lands, required for a public purpose, namely, for constructing a school building at Pitavela in Uda Dumbara, to wit :—

Preliminary plan 7,135. Village—Pitawala.

Lot.	Name of Land.	Description.	Name of Claimant.	Extent.		
				A.	R.	P.
1	Kambarangatenegokatuketiyahena	.. Chena ..	Medagedara Kiri Banda	..	1	3 8·7
2	Gokatuketiyahena	.. do. ..	G. Ukku and others	0	0 8·5

I hereby give public notice, as required by section 7, that the Government proposes to take possession of the lands. All persons interested in the aforesaid lands are hereby required to appear personally or by agent before me at the Kandy Kachcheri on June 20, 1921, at 2 P.M., and to state the nature of their respective interests in the lands, and the amount and particulars of their claims to compensation for such interests.

Kandy Kachcheri,
May 20, 1921.

C. S. VAUGHAN,
Government Agent.

HAVING been duly directed by the Governor, with the advice of the Executive Council, acting under the provisions of "The Land Acquisition Ordinance of 1876," section 6, to take order for the acquisition of the following lands, required for a public purpose, namely, for protection works to be carried out in the area of the subsidence near the 116½ miles. Main Line, to wit :—

Preliminary plan 7,151. Village—Talawakele.

Lot.	Name of Land.	Description.	Name of Claimant.	Extent.		
				A.	R.	P.
1	East Holy Rood estate	.. Tea estate ..	The Galaha Ceylon Tea Estate Agency & Company	..	0	2 36·3
2	Do.	.. do. ..	do.	0	0 23·8
3	Do.	.. do. ..	do.	0	1 12·6

I hereby give public notice, as required by section 7, that the Government proposes to take possession of the lands. All persons interested in the aforesaid lands are hereby required to appear personally or by agent before me at Nuwara Eliya Kachcheri on June 13, 1921, at 10 A.M., and to state the nature of their respective interests in the lands, and the amount and particulars of their claims to compensation for such interests.

Nuwara Eliya Kachcheri,
May 12, 1921.

E. T. DYSON,
Assistant Government Agent.

HAVING been duly directed by the Governor, with the advice of the Executive Council, acting under the provisions of "The Land Acquisition Ordinance of 1876," section 6, to take order for the acquisition of the following lands, required for a public purpose, namely, for building the new Post Office at Kotmale, to wit :—

Preliminary plan 7,181. Village—Doruwadeniya.

Lot.	Name of Land.	Description.	Name of Claimant.	Extent.		
				A.	R.	P.
1	Kataboola estate	.. Tea land ..	Kataboola Company, Ltd.	..	0	0 36·8
2	Do.	.. Estate road ..	do.	0	0 1·8
3	Do.	.. Deniya ..	do.	0	0 22·4

I hereby give public notice, as required by section 7, that the Government proposes to take possession of the lands. All persons interested in the aforesaid lands are hereby required to appear personally or by agent before me at Nuwara Eliya Kachcheri on June 13, 1921, at 11 A.M., and to state the nature of their respective interests in the lands, and the amount and particulars of their claims to compensation for such interests.

Nuwara Eliya Kachcheri,
May 12, 1921.

E. T. DYSON,
Assistant Government Agent.