

Ceylon Government Gazette

Published by Authority.

No. 7,177 — FRIDAY, MAY 27, 1921.

Part III.—Lands.

Separate paging is given to each Part in order that it may be filed separately.

	PAGE		PAGE		PAGE
Land Settlement Notices :—		Land Sales by the Government Agents :—		Land Sales by the Settlement Officer :—	
Preliminary Notices ..	745	North-Western Province ..	—	Northern Province ..	—
Final Orders ..	755	North-Central Province ..	773	Eastern Province ..	—
Land Sales by the Government Agents :—		Province of Uva ..	—	North-Western Province ..	—
Western Province ..	—	Province of Sabaragamuwa ..	774	North-Central Province ..	—
Central Province ..	—	Land Sales by the Settlement Officer :—		Province of Uva ..	—
Southern Province ..	772	Western Province ..	—	Province of Sabaragamuwa ..	—
Northern Province ..	—	Central Province ..	—	Land Acquisition Notices ..	775
Eastern Province ..	—	Southern Province ..	—	Land Resumption Notices ..	—

PRELIMINARY NOTICES.

Colombo Notice 7,874.

Notice under "The Waste Lands Ordinances of 1897, 1899, 1900, and 1903."

TAKE notice that unless within three months from May 27, 1921, the persons, if any, who claim any interest in the land hereinafter mentioned appear before the Assistant Government Agent of the Colombo and Negombo Districts of the Western Province, at his office in Colombo, and made claim in person or in writing to the said land or to some interest therein :

Such Assistant Government Agent, in pursuance of the powers in him vested by the said Ordinances, will declare by writing under his hand that the said land, to which no claim has been made, is the property of the Crown.

H. E. NEWNHAM,
Assistant Government Agent.

NOTE.—A claim to a right of way over the said land is a claim to an interest in the said land.

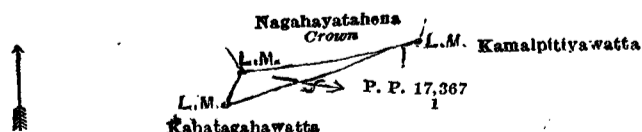
Description of the Land referred to.

The following lot situated in the village of Galagedera, in Meda pattuwa of Hewagam korale, in the Colombo District of the Western Province, as described in the annexed diagram :—

Preliminary plan 17,367.

Lot.	Name of Land.	Extent, A. R. P.
1 ..	Nagahayatahena ..	0 0 15

and bounded as follows : on the north by Nagahayatahena claimed by the Crown ; on the east by Kamalpitiyawatta claimed by Don Juanis Jayasuriya and a portion of lot 1 in preliminary plan 17,367 ; on the south by Kahatagahawatta claimed by Alutge Charles and others ; and on the west by Kahatagahawatta claimed by Alutge Charles and others.



Scale of 4 Chains to an Inch.

Surveyor-General's Office,
Colombo, April 12, 1921.

C. H. VINCE,
for Surveyor-General.

Kalutara Notice No. 7,875.

Notice under "The Waste Lands Ordinances of 1897, 1899, 1900, and 1903."

TAKE notice that unless within three months from May 27, 1921, the persons, if any, who claim any interest in the lands hereinafter mentioned or in any one or more of such lands appear before the Assistant Government Agent of the Kalutara District, at his office at Kalutara, and make claim to the said lands or any of them or to some interest therein:

Such Assistant Government Agent, in pursuance of the powers in him vested by "The Waste Lands Ordinances of 1897, 1899, 1900, and 1903," will declare by writing under his hand that the said lands, or such of them as to which no claim has been made, are the property of the Crown.

T. A. HODSON,
Assistant Government Agent.

NOTE.—A claim to a right of way over the said lands is a claim to an interest in the said lands.

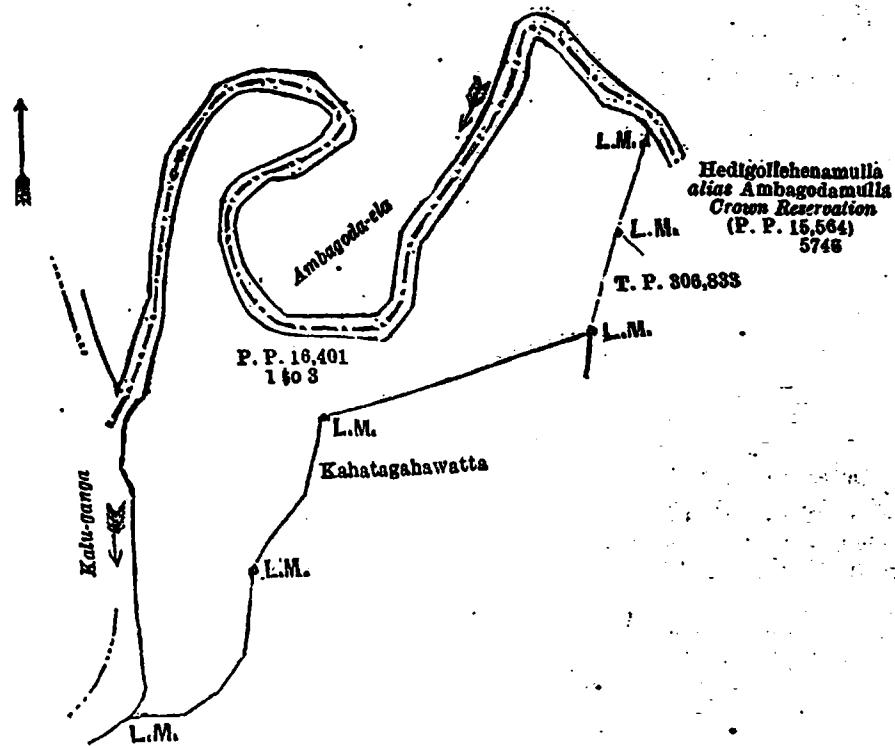
Description of the Lands referred to.

The following lots situated in the village of Dewamulla, in Gangaboda pattuwa of Pasdun korale east of the Kalutara District, in the Western Province, as described in the annexed diagram:—

Preliminary plan 16,401.

Lot.	Name of Land.	Extent, A. R. P.
1	Ambagodaowitepitakattiya	0 2 3
2	Ambagodaowita	1 3 32
3	Kahatagahawattepitakattiya	1 3 9
		4 1 4

and bounded as follows: on the north by Ambagoda-ela; on the east by Hedigollehenamulla alias Ambagodamulla (Crown reservation, lot 5,746 in preliminary plan 15,564) and T. P. 306,833; on the south by Kahatagahawatta claimed by Ranawakachchige Podi Nona and others; and on the west by the Kalu-ganga and the Ambagoda-ela.



Surveyor-General's
Colombo, February

Scale of 4 Chains to an Inch.

C. R. LUNDIE,
for Surveyor-General

Matale Notice No. 7,876.

Notice under "The Waste Lands Ordinances of 1897, 1899, 1900, and 1903."

TAKE notice that unless within three months from May 27, 1921, the persons, if any, who claim any interest in any one or more of such lands or to some interest therein make claim in person or to some interest therein to M. T. Archibald, Esq., Special Officer appointed under the Waste Lands Ordinances of 1897, 1899, 1900, and 1903," at his office at Colombo:

Such Special Officer, in pursuance of the powers vested in him by the said Ordinances, will declare by writing under his hand that the said lands, or such of them as to which no claim has been made, are the property of the Crown.

M. T. ARCHIBALD,
Special Officer.

NOTE.—A claim to a right of way over the said lands or any of them is a claim to an interest in the land or lands.

Description of the Lands referred to.

The following lots situated in the village of Walmoruwa, in the Udugoda Udasiya pattu of Matale North division of the Matale District, in the Central Province, as described in the annexed diagrams:—

I.—Block survey preliminary plan 31.

Lot.	Name of Land.	Extent, A. R. P.	Lot.	Name of Land.	Extent, A. R. P.
1	Nalanda-oya (half area of stream)	0 3 20	73	Wambatugalepillewa	1 0 16
2	Aswedumyayahena (reservation for oya)	8 0 16	74	Gonamadahena	0 3 15
3	Do.	2 1 30	75	Gonamadamukalana	1 0 34
4	Ambagahawalahena	0 3 5	76	Do.	0 2 28
5	Do. (reservation for oya)	1 2 9	77	Gonamadahena	1 0 3
6	Nalanda-oya (half area of stream)	6 0 22	78	Do.	1 0 37
7	Ihala Audellakele	25 3 29	79	Do.	2 1 15
8	Audellamukalana	11 2 33	80	Do.	3 1 32
9	Ihala Audellakele	1 2 37	81	Gonamadamukalana	18 3 38
10	Ihala Audellahena	6 1 10	82	Gonamadapuswalgalehena	1 1 10
11	Do.	5 2 11	83	Do.	1 0 0
12	Do.	1 3 23	84	Do.	2 3 20
13	Audella-ela (dry stream)	0 2 8	85	Gonamadahena	2 1 22
14	Pahala Audellahena	2 1 23	86	Do.	0 3 26
15	Do. (reservation for oya)	1 2 10	87	Wambatugalahena	5 1 32
16	Gonamadamukalana	42 3 5	88	Karakolayayahena	2 3 6
17	Aswadumyayahena	1 1 27	89	Do.	0 1 37
18	Do.	1 1 31	90	Do.	0 2 14
19	Do. (reservation for oya)	0 3 37	91	Do.	1 2 10
20	Rukgahatennemukalana	0 3 25	92	Do.	2 2 15
21	Footpath	0 0 9	93	Mala-ela (dry stream)	0 0 12
22	Rukgahatennemukalana	18 0 5	94	Ihala Velangollayayamukalana (reservation for oya)	3 2 28
23	Pahala Velangollayayahena	10 3 24	95	Ihala Velangollayayahena and Pahala Velangollayayahena	15 2 21
24	Do.	1 3 6	96	Narangahaelemukalana	16 0 1
25	Do. (reservation for oya)	0 2 37	97	Ihala Velangolleyayahena	5 3 19
26	Do.	1 3 4	98	Do.	0 2 35
27	Do. (reservation for oya)	2 0 19	99	Do. (reservation for oya)	1 1 4
28	Nalanda-oya (stream)	19 3 27	100	Karakolayayahena (do.)	2 0 10
29	Pallemetihakkehena (reservation for oya)	0 2 34	101	Do.	2 0 4
30	Footpath	0 0 1	102	Do.	1 2 25
31	Aswadumayayahena (reservation for oya)	1 2 8	103	Do.	1 3 28
32	Aswadumyayahena	3 3 9	104	Kalugalamukalana	15 2 21
33	Matihakke-ela (stream)	0 1 8	105	Kalugalahenyaya	5 1 21
34	Aswadumyayahena	2 0 2	106	Do.	4 2 12
35	Do.	1 3 20	107	Kalugalahena	3 2 5
36	Mala-ela (dry stream)	0 0 18	108	Do.	3 3 4
37	Gonamadahena	2 3 33	109	Karakolayayahena	8 2 33
38	Purangetehena	2 3 24	110	Do.	0 2 37
39	Gonamadahena	3 3 1	111	Do.	0 1 19
40	Do.	1 3 24	112	Do. (reservation for oya)	1 3 37
41	Do.	2 2 20	113	Ihala Velangollayayahena (do.)	1 0 15
42	Do.	2 1 24	114	Do.	1 1 23
43	Do.	5 2 18	115	Do.	0 2 4
44	Gonamadadolugahamulahena	1 2 18	116	Do. (reservation for oya)	2 1 19
45	Gonamadahena	1 3 39	117	Moragahamulagodahena (do.)	0 2 7
46	Do.	3 1 26	118	Mellagahamulahena	1 3 13
47	Do.	3 0 28	119	Edandakota-ela (stream)	0 1 25
48	Do.	2 3 9	120	Ela	0 0 10
49	Do.	2 1 30	121	Ambagaslandehena (to be reserved for cemetery)	1 3 34
50	Do.	2 1 14	122	Ambagaslanda	0 2 5
51	Do.	2 0 0	123	Do.	1 1 6
52	Do.	2 0 7	124	Ambagaslandahena	3 2 11
53	Do.	2 2 34	125	Kalugalahenyayahena	16 0 0
54	Do.	0 2 4	126	Kalugalahena	2 2 21
55	Gonamadakirimatedebichahena	3 2 26	127	Do.	3 3 23
56	Gonamadamukalana	0 2 20	128	Do.	3 2 19
57	Gonamada-ela, &c. (dry streams)	1 2 29	129	Do.	8 1 11
58	Gonamadamukalana	2 1 27	130	Do.	1 3 39
59	Dehigaha-ela (dry stream)	0 1 3	131	Do.	1 3 0
60	Pita-ela	0 1 14	132	Pihillakanatthahena	1 1 21
61	Matihakkekamatha (threshing floor)	0 0 17	133	Do.	1 3 9
62	Pahala Velangollayayahena	1 2 1	134	Ambagaslandahena	2 0 5
63	Do. (reservation for oya)	1 2 18	135	Do.	0 2 8
64	Karakolayayahena (reservation for oya)	1 1 29	136	Ambagahaladahena	1 3 11
65	Footpath (path to conform with reservation)	0 2 26	137	Ambagaslandahena	1 3 26
66	Karakolayayahena (reservation for oya)	1 1 13	138	Do.	1 0 1
67	Do.	2 3 17	139	Do.	0 2 21
68	Do.	8 0 39	140	Do.	0 2 30
69	Mala-ela (dry stream)	0 0 36	141	Ela	0 0 4
70	Wambatugalahena	3 1 31	142	Weligodahena	1 3 7
71	Wambatugalepillewa	0 2 32	143	Unumetennehena	2 1 7
72			144	Do. (reservation for oya)	3 0 22
			145	Ihala Velangollemukalana (do.)	1 0 32
			146	Ihala Velangollehena (do.)	2 0 28

Lot.	Name of Land.	Extent, A. R. P.	Lot.	Name of Land.	Extent, A. R. P.
152	Ihala Velangollehena	3 1 29	290	Moragolleyayehena (reservation for oya)	2 1 29
153	Narangahaelahena	3 0 10	291	Do. (do.)	0 2 33
154	Do. (reservation for oya)	1 3 5	292	Do. (do.)	1 0 20
155	Kitulgahagodahena (do.)	1 2 29	293	Do.	1 0 2
156	Do.	0 2 6	294	Do.	1 0 22
157	Weligodahena	1 3 26	295	Do.	4 2 14
158	Do.	2 3 16	296	Do.	0 2 33
159	Ela	0 1 8	297	Do.	6 3 6
161	Ambagaslandehena	0 2 20	298	Do.	1 2 10
163	Do.	1 0 11	299	Do. (reservation for oya)	2 1 11
164	Do.	3 3 3	300	Velle-ela	0 0 24
166	Pahalakanattehena	1 1 23	302	Do.	0 1 16
167	Kalugalahena	1 3 37	308	Waragollehena	1 2 27
168	Peragastennehena	2 1 2	309	Do.	3 2 9
169	Do.	4 1 2	310	Do.	2 0 26
177	Ambagaslandehena	2 2 18	311	Do.	1 1 31
178	Do.	0 2 17	312	Do. (reservation for oya)	0 3 28
179	Ambagaslandekamatta (threshing-floor)	0 0 15	313	Footpath	0 0 2
180	Ambagaslandehena	0 2 24	314	Moragolleyayehena (reservation for oya)	3 0 0
181	Do.	0 2 16	315	Do.	0 2 18
182	Weligodahena	5 0 5	316	Do.	3 2 9
183	Kitulgahagodahena	1 2 17	317	Moragolleyayemukalana (reservation for oya)	0 1 17
184	Do. (reservation for oya)	1 3 1	318	Moragolleyayehena (do.)	1 0 36
185	Do.	0 2 8	319	Footpath	0 0 10
186	Do. (reservation for oya)	0 3 0	320	Wikaradeniyehena (reservation for oya)	2 0 19
187	Narangahaelayayahena (reservation for oya)	1 1 18	320	Do. (do.)	1 0 33
188	Do.	1 3 21	321	Bambaragahaelehena	1 2 36
189	Mala-ela (dry stream)	0 0 31	322	Do.	2 3 20
190	Narangahaelemukalana	24 1 27	325 ¹	Footpath	0 0 8
191	Narangahaelagurunheyalahena	1 2 35	327	Attikkagahamulahena	1 2 37
192	Narangahaelagurunayalahena (reservation for oya)	1 1 2	328	Bulugahadewalehena	1 1 25
193	Narangahaelayayahena	0 2 32	329	Katukongahamulatennehena	3 1 8
194	Do. (reservation for oya)	0 2 27	330	Attikkagahamulahena	1 0 24
195	Kitulgahagodahena (do.)	0 1 34	331	Katukongahamulatennehena	1 2 1
196	Do.	0 3 10	340	Waragollehena	3 3 11
197	Weligodahena	1 1 24	341	Do.	2 0 9
198	Do.	2 1 23	342	Velle-ela	0 1 22
203	Ambagahamulawattehena	0 1 5	344	Do.	0 0 20
204	Unapanduragawahena	0 3 16	345	Bambaragahaelehena, Wikaradeniya	0 3 39
206	Mala-ela	0 0 25	346	Wikaradeniyahena, Wikaradeniya	11 2 26
207	Gansabhawa road	0 2 23	347	Bambaragahaelehena, Wikaradeniya	1 2 27
208	Peragaslandehena	1 3 23	348	Bambaragahaelehena	2 0 31
209	Peragastennehena	1 1 7	355	Footpath (path to conform with reservation)	0 1 34
210	Do.	0 2 32	357	Katukongahamulahena	4 2 15
211	Do.	1 1 4	358	Do.	2 0 33
212	Do.	0 2 13	359	Do.	1 2 7
213	Do.	1 0 23	360	Do.	1 3 19
214	Yagganagalehena	1 2 2	361	Do.	1 1 16
215	Unapanduragawawattehena	0 3 23	362	Do.	1 0 7
216	Ambagahamulawatta	0 0 38	363	Kosgahamulahena	1 1 18
217	Galgodawattehena	1 2 24	364	Do.	1 0 5
222	Footpath	0 0 8	365	Do.	1 0 10
224 ¹	Do.	0 0 7	369	Bambaragahaelehena	5 2 39
225	Wewattahena or Weligodahena	1 1 20	371	Udawikaradeniyahena	9 2 12
226	Weligodahena	1 3 31	372	Kendagolleyayehena	2 2 8
227	Do.	1 2 8	373	Do.	3 2 9
228	Kitulgahagodahena	2 0 20	374	Do.	1 2 24
229	Do. (reservation for oya)	1 3 21	375	Footpath (path to conform with reservation)	0 1 2
230	Narangahaelayayahena, Moragolleyayahena (reservation for oya)	3 1 9	376	Kendagolleyayehena	3 2 6
231	Narangahaelayayahena	3 1 33	377	Do.	0 3 8
232	Moragolleyayahena	2 2 1	378	Hapugahadewalehena	2 1 26
233	Kitulgahagodahena (reservation for oya)	3 1 16	379	Do.	3 1 12
234	Do.	2 2 29	380	Do.	1 1 3
247	Footpath (path to conform with reservation)	0 2 39	381	Kosgahamulahena	2 1 29
250	Madugahamulapitiyahena	0 3 39	382	Do.	2 1 11
251	Bulugahadewalehena	13 2 3	383	Do.	4 1 35
252	Bulugahadewalemukalana	26 3 23	384	Katukongahamulahena	0 3 36
254	Ela	0 0 4	385	Do.	4 3 5
267	Footpath	0 0 6	386	Do.	4 0 29
283	Kanugolleyayewatta	0 2 12	387	Do.	3 1 13
284	Kanugolleyayehena	0 3 24	388	Do.	0 2 21
285	Do.	3 0 2	389	Do.	1 2 37
286	Do.	1 2 0	390	Do.	3 0 14
287	Do. (reservation for oya)	0 0 32			
288	Footpath	0 0 2			
289	Kanugolleyayehena (reservation for oya)	3 0 18			

and bounded as follows : on the north by the village limit of Kirioruwa (part of Nalanda-oya), the village limit of Demada-oya (part of Nalanda-oya) ; on the east by the boundary of the Wagapanaha Udasiya pattu (the village limit of Nalanda) ; on the south by the village limit of Homapola ; on the west by the village limit of Alakola-ela, the village limit of Akuramboda, the village limit of Kirioruwa.

NOTE.—The following lots lying within the above-mentioned boundaries are excluded from this part of the notice, and their aggregate acreage of 145 acres 2 roods and 18 perches is not included in the acreage of 825 acres 2 roods and 25 perches given above :—

Block survey preliminary plan 31.

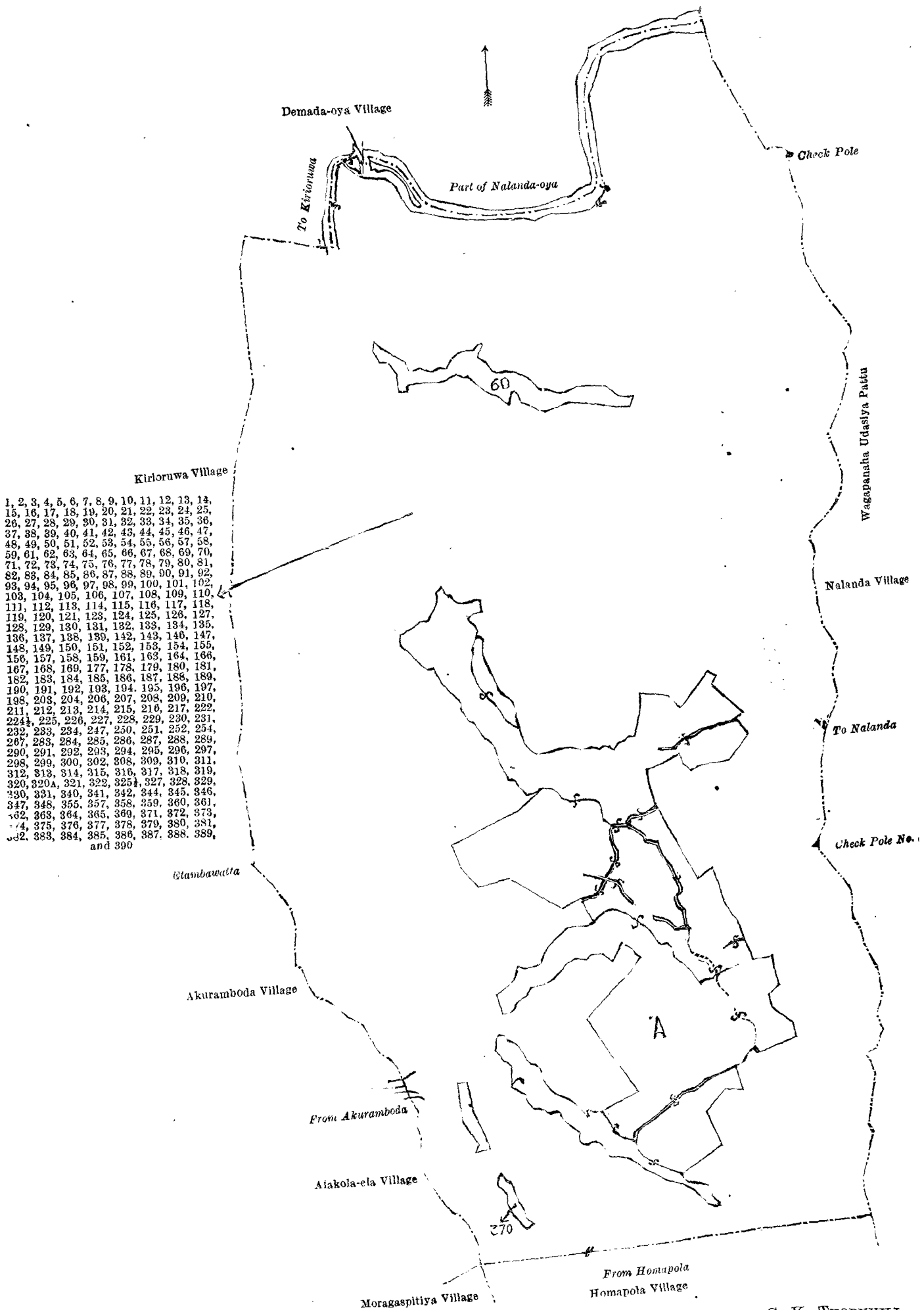
Lot.	Name of Land.	Extent, A. R. P.	Lot.	Name of Land.	Extent, A. R. P.
60	Metihakkewela	7 0 39	A 269	Pinwatta	0 1 21
A 122	Godakumbura	0 1 4	A 270	Kongahamulawatta	0 1 12
A 140	Do.	0 2 4	A 271	Madugahapitiyewatta	0 3 36
A 141	Do.	0 0 31	A 272	Do.	0 2 29
A 144	Do.	0 1 20	A 273	Madugahapitiyewattehena	0 3 6
A 145	Pallewela, Unumekumbura, Hali- elekumbura, Pinkumbura	17 2 4	A 274	Ambagahapitiyewatta	0 2 16
A 160	Godakumbura	0 0 37	A 275	Ambagahamulawatta	0 2 4
A 162	Do.	0 1 22	A 276	Mylagahamulawatta, Kanugolle- yayewatta	1 0 16
A 165	Pihillakanattehena	0 1 22	A 277	Mylagahamulawatta	0 2 3
A 170	Pihillakanattewatta	2 1 34	A 278	Kosgahamulawatta	0 1 22
A 171	Pihillakanattewattehena	0 1 0	A 279	Kanugollewatta	0 0 21
A 172	Pihillakanattehena	0 2 13	A 280	Kanugolleyayewatta	0 3 2
A 173	Pihillakanattewattehena	1 0 23	A 281	Kanugolleyayehena	1 1 3
A 174	Kiriambagahamula-aswedduma	0 0 29	A 282	Do.	1 0 7
A 175	Pihillakanattewatta	0 1 39	A 301	Asweddumekumbura, Puwakdanda- welekumbura, Dalupotekumbura, Kalugahamulagodakumbura, and Welipelekumbura	13 3 17
A 176	Pihillakanattehena	1 0 2	A 303	Velle-ela	0 1 6
A 199	Polkotuwawattehena	0 0 26	A 304	Waragollehena	0 2 4
A 199½	Footpath	0 0 1	A 305	Do.	1 0 39
A 200	Kotuwemeegahamulawattehena	0 1 12	A 306	Do.	0 2 29
A 201	Etambagahamulawatta	0 2 11	A 307	Do.	0 3 38
A 202	Gorakagahamulawattehena	0 3 16	A 320B	Pallewikaradeniyakumbura (reser- vation for oya)	0 1 8
A 205	Peragastemehenewatta	3 1 3	A 323	Waragollehena	2 2 23
A 218	Galgodawatta, Madugahapitiyewatta	2 1 0	A 324	Do.	0 1 27
A 219	Madubariyangahamulawatta	0 2 17	A 324A	Do.	0 1 8
A 220	Madubariyanwatta	0 2 12	A 324B	Do.	0 1 36
A 221	Wewewatta	4 2 12	A 325	Nanurahenayalayegederawatta	4 0 33
A 223	Wewewattepara (path)	0 0 8	A 326	Ambalangahamulawatta, Imbul- gahamulawatta, Attikkagaha- mulawatta	4 3 20
A 224	Wewewatta	0 2 20	A 332	Katukongahamulawatta	0 3 13
A 235	Wewewattehena	2 0 24	A 333	Katukongahamullehena	0 0 14
A 236	Kanugolleyayehena	2 0 35	A 334	Kosgahamulahena	0 0 13
A 237	Wewewattehena	0 2 19	A 335	Waragollehena	0 2 33
A 238	Do.	0 1 23	A 336	Do.	1 2 4
A 239	Kanugolleyayehena	0 1 24	A 337	Do.	0 3 12
A 240	Kanugollewatta	0 3 23	A 338	Do.	1 3 39
A 240A	Do.	0 1 2	A 339	Do.	2 0 16
A 241	Kanugollewatta, Wewewatta	0 3 5	A 343	Bambaragahaelekumbura, Aswed- dumekumbura	7 2 12
A 242	Wewewatta	0 1 24	A 346A	Pallewikaradeniyakumbura	1 0 6
A 243	Do.	0 1 4	A 349	Bambaragahaelekamata (threshing- floor)	0 0 7
A 244	Kulatungederawatta	0 3 37	A 350	Waragollehena	1 1 13
A 245	Wewewattehena	0 2 18	A 351	Do.	0 3 30
A 246	Liyanagederawatta	5 1 28	A 352	Do.	0 2 20
A 248	Madugahapitiyewatta, Moragaha- mulawatta	3 3 2	A 353	Do.	0 2 24
A 249	Madugahamulapitiyewatta	0 2 28	A 354	Do.	0 1 23
A 253	Kahatagahawattahena	0 3 2	A 356	Kosgahamulahena	2 3 6
A 255	Madugahapitiyahena	0 2 14	A 366	Do.	1 1 15
A 256	Do.	0 0 22	A 367	Kosgahamulawatta	0 3 13
A 257	Do.	0 1 11	A 368	Kosgahamulahena	2 2 11
A 258	Do.	0 0 35	370	Udawikaradeniyekumbura	0 3 18
A 259	Do.	0 0 34			
A 260	Do.	0 1 28			
A 261	Madugahapitiyewatta	0 1 33			
A 262	Do.	0 1 20			
A 263	Do.	0 1 7			
A 264	Do.	0 1 32			
A 265	Do.	0 2 23			
A 266	Do. Medawattegederawatta,				
	Berakarayagegederawatta	2 0 5			145 2 18
A 268	Dambagahagederawatta	2 1 7			

[For Diagram see page 750.]

II.—Block survey preliminary plan 31.

Lot.	Name of Land.	Extent, A. R. P.
223	Wewewattepara (path)	0 0 8

and bounded as follows : on the north by Wewewatta claimed by Heratgedera Kiri Banda ; on the east by Liyanagederawatta claimed by Liyanagedera Punchirala and others, Kulatungederawatta claimed by Kulatun Mudiyanselegedera Ukku Banda Vidane and others ; on the south by Kulatungederawatta claimed by Kulatun Mudiyanselegedera Ukku Banda Vidane and others ; on the west by Wewewatta claimed by Watawanagedera Dingiri Menika, Wewewatta claimed by Heratgedera Kiri Banda.

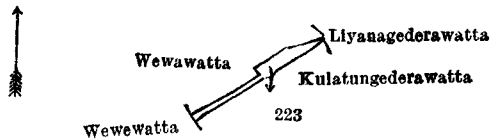


- 1, 2, 3, 4, 5, 6, 7, 8, 9, 10, 11, 12, 13, 14,
- 15, 16, 17, 18, 19, 20, 21, 22, 23, 24, 25,
- 26, 27, 28, 29, 30, 31, 32, 33, 34, 35, 36,
- 37, 38, 39, 40, 41, 42, 43, 44, 45, 46, 47,
- 48, 49, 50, 51, 52, 53, 54, 55, 56, 57, 58,
- 59, 61, 62, 63, 64, 65, 66, 67, 68, 69, 70,
- 71, 72, 73, 74, 75, 76, 77, 78, 79, 80, 81,
- 82, 83, 84, 85, 86, 87, 88, 89, 90, 91, 92,
- 93, 94, 95, 96, 97, 98, 99, 100, 101, 102,
- 103, 104, 105, 106, 107, 108, 109, 110,
- 111, 112, 113, 114, 115, 116, 117, 118,
- 119, 120, 121, 123, 124, 125, 126, 127,
- 128, 129, 130, 131, 132, 133, 134, 135,
- 136, 137, 138, 139, 142, 143, 146, 147,
- 148, 149, 150, 151, 152, 153, 154, 155,
- 156, 157, 158, 159, 161, 163, 164, 166,
- 167, 168, 169, 177, 178, 179, 180, 181,
- 182, 183, 184, 185, 186, 187, 188, 189,
- 190, 191, 192, 193, 194, 195, 196, 197,
- 198, 203, 204, 206, 207, 208, 209, 210,
- 211, 212, 213, 214, 215, 216, 217, 222,
- 224, 225, 226, 227, 228, 229, 230, 231,
- 232, 233, 234, 247, 250, 251, 252, 254,
- 267, 269, 284, 285, 286, 287, 288, 289,
- 290, 291, 292, 293, 294, 295, 296, 297,
- 298, 299, 300, 302, 308, 309, 310, 311,
- 312, 313, 314, 315, 316, 317, 318, 319,
- 320, 320A, 321, 322, 325A, 327, 328, 329,
- 330, 331, 340, 341, 342, 344, 345, 346,
- 347, 348, 355, 357, 358, 359, 360, 361,
- 362, 363, 364, 365, 369, 371, 372, 373,
- 374, 375, 376, 377, 378, 379, 380, 381,
- 382, 383, 384, 385, 386, 387, 388, 389,
- and 390

Surveyor-General's Office,
Colombo, November 9, 1920.

Scale of 16 Chains to an Inch.

G. K. THORNHILL,
for Surveyor-General



Surveyor-General's Office,
Colombo, November 9, 1920.

Scale of 4 Chains to an Inch.

G. K. THORNHILL,
for Surveyor-General.

Matale S. O. 20—1921.

Kurunegala Notice No. 7,877.

Notice under "The Waste Lands Ordinances of 1897, 1899, 1900, and 1903."

TAKE notice that unless within three months from May 27, 1921, the persons, if any, who claim any interest in the lands hereinafter mentioned or in any one or more of such lands or to some interest therein make claim in person or in writing to the said lands or any of them or to some interest therein to N. A. Hampton, Esq., Special Officer appointed under section 28 of "The Waste Lands Ordinances of 1897, 1899, 1900, and 1903," at his office at Colombo :

Such Special Officer, in pursuance of the powers vested in him by the said Ordinances, will declare by writing under his hand that the said lands, or such of them as to which no claim has been made, are the property of the Crown.

N. A. HAMPTON,
Special Officer.

NOTE.—A claim to a right of way over the said lands or any of them is a claim to an interest in the land or lands.

Description of the Lands referred to.

The following lots situated in the village of Rembewa-Batawalagama, in the Giratalane korale of the Dewameddi hatpattu of the Kurunegala District, in the North-Western Province, as described in the annexed diagram :—

Block survey preliminary plan 1,740.

Lot.	Name of Land.	Extent, A. R. P.	Lot.	Name of Land.	Extent, A. R. P.
1 ..	Kongahamulahena 34 3 29	4 ..	Kadurugahawetiyeewa (tank and bund)	1 2 9
3 ..	Do. (reservation for bund) ..	0 0 12	9 ..	Pathangigahapokuna (pond and bund)	1 1 3
					37 3 13

and bounded as follows: on the north by the village limit of Rambewa, the road from Rambewa to Pulunduwagama, the village limit of Pulunduwagama; on the east by the village limit of Pulunduwagama, the village limit of Konwewa; on the south by the village limit of Madige Anukkane; on the west by the village limit of Rembewa.

NOTE.—The following lots lying within the above-mentioned boundaries are excluded from this notice, and their aggregate acreage of 6 acres 2 roods and 33 perches is not included in the acreage of 37 acres 3 roods and 13 perches given above :—

Block survey preliminary plan 1,740.

Lot.	Name of Land.	Extent, A. R. P.	Lot.	Name of Land.	Extent, A. R. P.
A 2 ..	Kadurugahamulleaswedduma 2 2 7	A 7 ..	Kadurugahawatta (T. P. 342,176)	.. 3 2 12
A 3 ..	Kadurugahamullehena (reservation for bund, T. P. 342,176) 0 0 9	A 8 ..	Pokunapaulagallehena (do.)	0 0 24
A 6 ..	Do. (T. P. 342,176) ..	0 1 21			6 2 33

[For Diagram see page 752.]

Ratnapura Notice No. 7,878.

Notice under "The Waste Lands Ordinances of 1897, 1899, 1900, and 1903."

TAKE notice that unless within three months from May 27, 1921, the persons, if any, who claim any interest in the lands hereinafter mentioned or in any one or more of such lands or to some interest therein make claim in person or in writing to the said lands or to any of them or to some interest therein to the Government Agent of the Province of Sabaragamuwa, at the Ratnapura Kacheheri :

Such Government Agent, in pursuance of the powers in him vested by the said Ordinances, will declare by writing under his hand that the said lands, or such of them to which no claim has been made, are the property of the Crown.

G. F. R. BROWNING,
Government Agent.

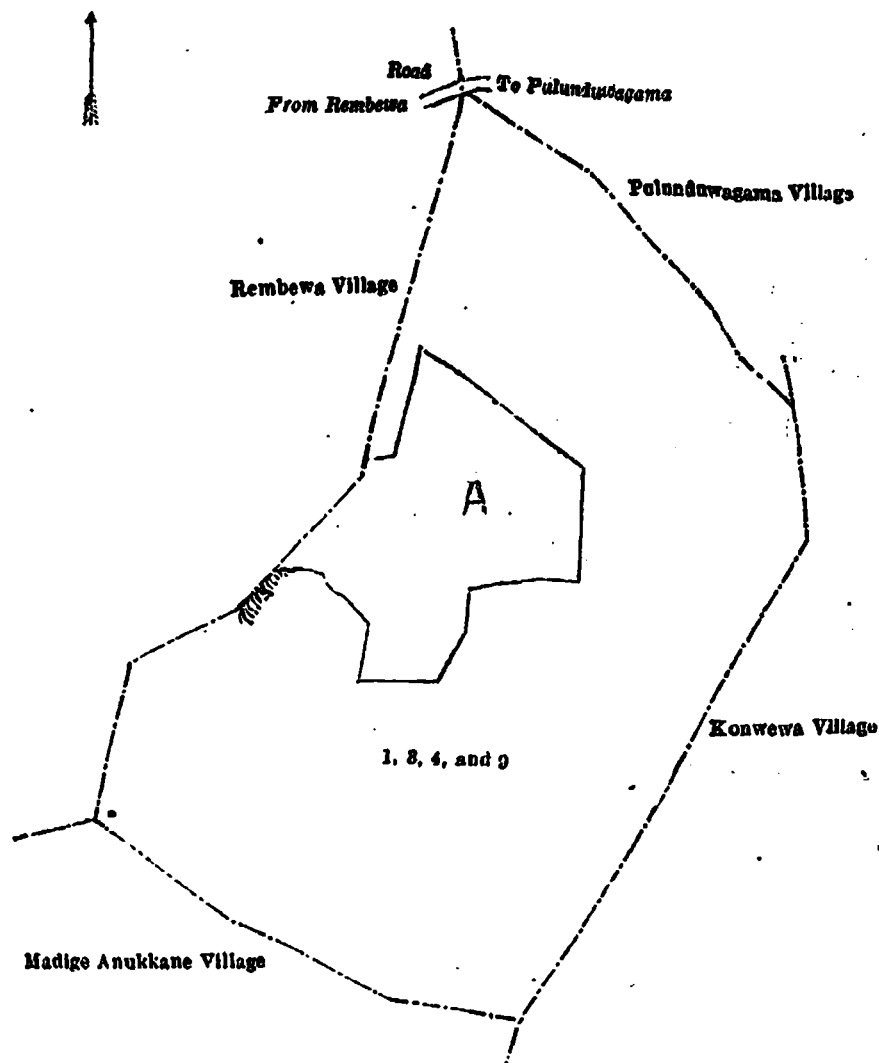
NOTE.—A claim to a right of way over the said lands or any of them is a claim to an interest in the land or lands.

Description of the Lands referred to.

The following lots situated in the village of Pallewela, in Uduwagga pattu of Kadawata korale, in the Ratnapura District of the Province of Sabaragamuwa, as described in the annexed diagrams :—

I.—Preliminary plan 2,882.

Lot.	Name of Land.	Extent, A. R. P.	Lot.	Name of Land.	Extent, A. R. P.
1 ..	Moragahamankademukalana, Indipanduremukalana, Galgodahenyayamukalana, Galpadihenemukalana, Renamalemukalana, Pallewemukalana, Rada-arawemukalana, Bataketiyeemukalana, and Uluhelemukalana 83 1 17	13 ..	Pallewelamukalana and Renamalemukalana (reservation for Gansabhawa path) 0 2 29
2 ..	Galgodemukalana, Galpadihenemukalana, Renamalemukalana, Pallewelamukalana, Galgodahenyayamukalana, Indipanduremukalana, and Uluhelemukalana 45 0 29	16 ..	Indipanduremukalana, Galgodahenyayamukalana, Galpadihenemukalana, Renamalemukalana, and Pallewelamukalana (reservation for Gansabhawa road) 1 1 18
			17 ..	Radeearawadeniya 0 3 31
			18 ..	Radeearawamukalana and Bataketiyeemukalana (reservation for Gansabhawa road) 0 1 16



Surveyor-General's Office,
Colombo, March 9, 1921.

Scale of 8 Chains to an Inch.

G. K. THORNHILL,
for Surveyor-General.

Kurunegala S. O. 54—1921.

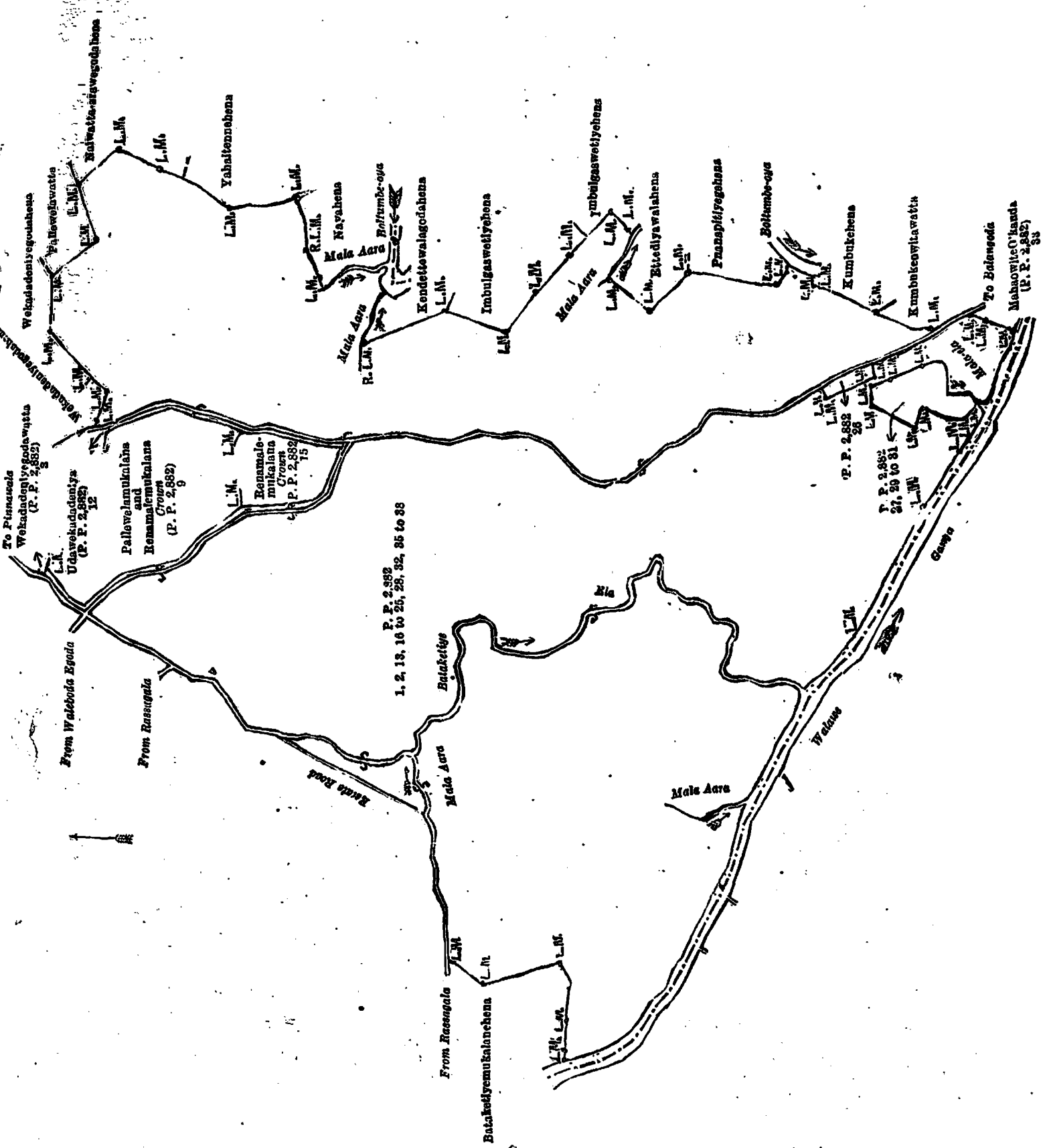
Lot.	Name of Land.	Extent, A. R. P.	Lot.	Name of Land.	Extent, A. R. P.
19 ..	Bataketiyehena	.. 2 3 31	28 ..	Uluhelahena (reservation for the Walawe-ganga)	.. 0 2 0
20 ..	Auguneyatahena and Narangahahena (to be reserved for the Walawe-ganga)	4 0 19	32 ..	Uluhelahena (to be reserved for the Walawe-ganga)	.. 1 0 34
21 ..	Galgodehena	.. 2 0 26	35 ..	Indipandurehenamukalana (reservation for Gansabhawa path)	.. 0 0 18
22 ..	Galgodehena (reservation for Gansabhawa road)	.. 0 0 27	36 ..	Bataketiyamukalana (reservation for the Walawe-ganga)	.. 2 2 3
23 ..	Galwalehena (to be reserved for the Walawe-ganga)	.. 1 2 32	37 ..	Bataketiyamukalana (reservation for the Walawe-ganga)	.. 2 0 7
24 ..	Galgodemukalana, Galpadihenemukalana, Renamalemukalana, Pallewelamukalana, Galgodahenyayamukalana, and Indipanduremukalana, (reservation for Gansabhawa road)	.. 0 1 34	38 ..	Uluhelemukalana (reservation for the Walawe-ganga)	.. 1 0 21
25 ..	Indipanduremukalana and Galgodahenyayamukalana (reservation for Gansabhawa road)	.. 0 1 28			151 1 20

and bounded as follows: on the north by Wekadadeniyegodawatta claimed by Bamunusingha Arachchige Huratalhamy and Pinnawala Arachchige Ratranhamy (P. P. 2,882/3), Pallewelamukalana and Renamalemukalana claimed by the Crown (P. P. 2,882/9), Renamalemukalana claimed by the Crown (P. P. 2,882/15), Udawekadadeniya claimed by the heirs of Ekneligoda Dissawa of Pussella (P. P. 2,882/12), Wekadadeniyegodahena claimed by D. Chas. Silva, Wekadadeniyegodahena claimed by P. M. Mohottihamy, Pallewelawatta claimed by H. W. Kiribaiya and others, Naiwatta Arawegodahena claimed by G. A. M. Punchi Banda; on the east by Naiwatta Arawegodahena claimed by G. A. M. Punchi Banda, Yahaltennehena claimed by G. A. M. Punchi Banda, Nayahena claimed by G. A. M. Punchi Banda, Mala-ara, Boltumbe-oya, Mala-ara, Kendettewalagodahena claimed by K. Ausadahamy, Imbulgaswetiyehehena claimed by the heirs of Mahawalatenne estate, Imbulgaswetiyehehena claimed by G. A. M. Punchi Banda, Mala-ara, Ettediyawalahena claimed by K. Ausadahamy and others, Pannapitiyegehehena claimed by L. Ratranhamy and others, Boltumbe-oya, Kumbukehena claimed by D. G. Rammalhamy, Kumbukeowitawatta claimed by D. G. Rammalhamy, Mahaowiteokanda claimed by G. A. M. Punchi Banda (P. P. 2,882/33); on the south by the Walawe-ganga; on the west by Bataketiyemukalanehena claimed by K. Ausadahamy, estate road from Rassagala to Pinnawala.

NOTE.—The following lots lying within the above-mentioned boundaries are excluded from this notice, and their extent of 1 acre 2 and roods 38 perches is not included in the acreage of 151 acres 1 rood and 20 perches given above:—

Preliminary plan 2,882.

Lot.	Name of Land.	Extent, A. R. P.	Lot.	Name of Land.	Extent, A. R. P.
26 ..	Indipanduremukalana	.. 0 1 5	30 ..	Uluhelekumbura	.. 0 1 12
27 ..	Uluhelahena	.. 0 2 11	31 ..	Uluhelewatta	.. 0 1 0
29 ..	Uluhelewatta	.. 0 1 10			1 2 38



Surveyor-General's Office,
Colombo, January 4, 1921.

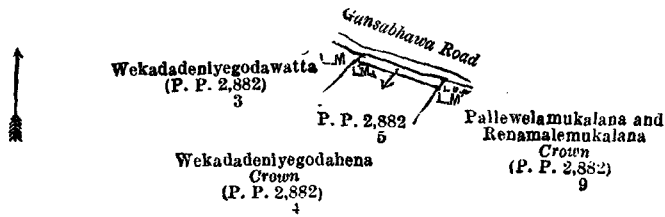
Scale of 8 Chains to an Inch.

C. R. LUNDIE,
for Surveyor-General.

II.—Preliminary plan 2,882.

Lot.	Name of Land.	Extent, A. R. P.
5	Wekadadeniyegodahena (reservation for Gansabhawa road) 0 0 5

and bounded as follows: on the north by Gansabhawa road; on the east by Pallewelamukalana and Renamalemukalana claimed by the Crown (P. P. 2,882/9); on the south by Wekadadeniyegodahena claimed by the Crown (P. P. 2,882/4); on the west by Wekadadeniyegodawatta claimed by Bamunusingha Arachohige Huratalhamy and Pinnawala Arachohige Ratranhamy (P. P. 2,882/3).



Surveyor General's Office,
Colombo, January 4, 1921.

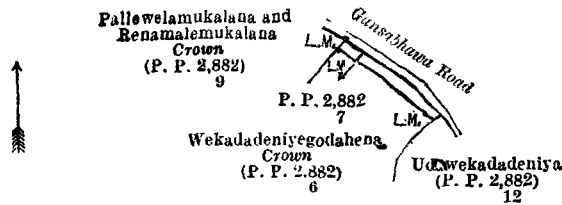
Scale of 4 Chains to an Inch.

C. R. LUNDIE,
for Surveyor-General.

III.—Preliminary pian 2,882.

Lot.	Name of Land.	Extent, A. B. P.
7	Wekadadeniyegodahena (reservation for Gansabhawa road)	0 0 10

and bounded as follows: on the north and east by Gansabhawa road,; on the south by Udawekadadeniya claimed by the heirs of the late Ekneligoda Dissawa of Pussella (P. P. 2,882/12), Wekadadeniyegodahena claimed by the Crown (P. P. 2,882/6); on the west by Pallewelamukalana and Renamalemukalana claimed by the Crown (P. P. 2,882/9).



Surveyor-General's Office,
Colombo, January 4, 1921.

Scale of 4 Chains to an Inch.

C. R. LUNDIE,
for Surveyor-General.

Kegalla Notice No. 7,879.

Notice under "The Waste Lands Ordinances of 1897, 1899, 1900, and 1908."

TAKE notice that unless within three months from May 27, 1921, the persons, if any, who claim any interest in the land hereinafter mentioned make claim in person or in writing to the said land or to some interest therein to Frederick Lewis, Esq., Special Officer appointed under section 28 of "The Waste Lands Ordinances of 1897, 1899, 1900, and 1903," at this office at Colombo :

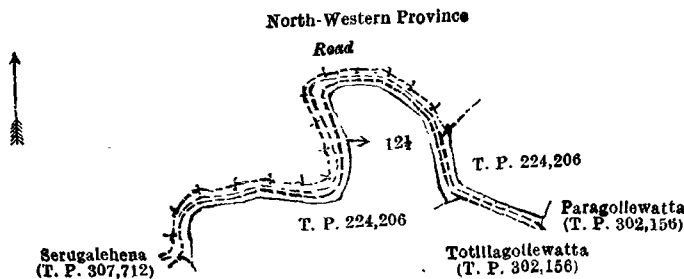
Such Special Officer, in pursuance of the powers vested in him by the said Ordinances, will declare by writing under his hand that the land, to which no claim has been made, is the property of the Crown.

FREDERICK LEWIS,
Special Officer.

NOTE.—A claim to a right of way over the said land is a claim to an interest in the land.

Description of the Land referred to.

The land commonly called or known as reservation for road, situated in the village of Dombemeda, in the Walgam pattu of the Kinigoda korale of the Kegalla District, in the Province of Sabaragamuwa, containing in extent 1 rood and 16 perches, shown as lot 12½ in block survey preliminary plan 132 and in the annexed diagram; and bounded as follows: on the north by the road (the boundary of the North-Western Province); on the east by the road (the boundary of the North-Western Province) T. P. 224,206, Paragollewatta granted at half-improved value (T. P. 302,156); on the south by Totillagollewatta granted at half-improved value (T. P. 302,156), T. P. 224,206; Serugalehena sold by the Crown (T. P. 307,712); on the west by a road (the boundary of the North-Western Province).



Surveyor-General's Office,
Colombo, March 1, 1921.

Scale of 8 Chains to an Inch.

G. K. THORNHILL,
for Surveyor-General.

Kegalla S. O. 6—1921.

FINAL ORDERS.

Kurunegala S. O. No. 3,085.

Order under Section 4, Sub-section (1), of "The Waste Lands Ordinances of 1897, 1899, 1900, and 1903,"
declaring Land to be Crown Property.

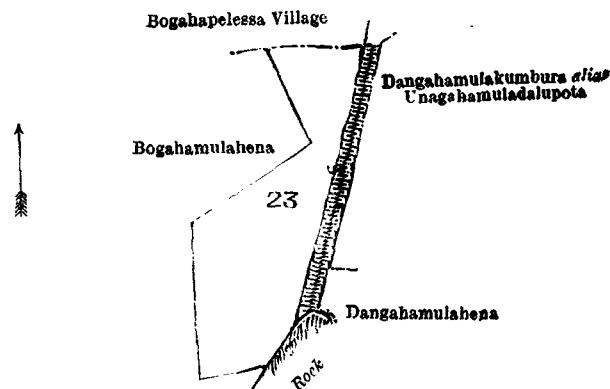
In the matter of the land commonly called or known as Alutabendawewa (abandoned tank), situate in the village of Goluwawa, in the Mahagalboda Megoda korale of the Weudawili hatpattu of the Kurunegala District, in the North-Western Province, and of "The Waste Lands Ordinances of 1897, 1899, 1900, and 1903."

WHEREAS in pursuance of section 1 of the said Ordinances it was duly notified on the 11th day of April, 1919, that if no claim to the land commonly called or known as Alutabendawewa (abandoned tank), situate in the village of Goluwawa, in the Mahagalboda Megoda korale of the Weudawili hatpattu of the Kurunegala District, in the North-Western Province, containing in extent 1 acre 1 rood and 34 perches, and shown as lot 23 in preliminary plan 4,814 and in the annexed diagram, was made to John Murray Davies, Special Officer appointed under section 28 of the said Ordinances, within the period of three months from the date specified in such notice, such land would be declared the property of the Crown, and dealt with on account of the Crown (*vide* Notice No. 7,182):

And whereas (1) Kana Mohammado Ibrahim Saibo, (2) Muna Mohammado Mohideen, and (3) Muna Seyado Ibrahim Saibo made claim to the above-mentioned lot 23; and whereas the said claimants entered into an agreement in writing dated the 8th day of June, 1920, whereby, in consideration of their being declared the purchasers of (a) lots 10, 12, and 17 of notice No. 7,182, Goluwawa, and of the preliminary plan 4,814, (b) lot 24 of notice No. 7,183, Siradunna, and of the same plan, and (c) lots 1, 2, and 8 of notice No. 7,184, Bogahapelessa, and of the same plan, aggregating 169 acres 3 roods and 22 perches, upon payment to the Government Agent at Kurunegala or to the Settlement Officer, on or before the 8th day of December, 1920, of a sum of Rupees Three thousand Three hundred and Ninety-seven and Cents Seventy-five only (Rs. 3,397.75), they withdrew claim to the above-mentioned lot 23 of this order; I, Walter Ernest Wait, Special Officer appointed under section 28 of the said Ordinances, under and by virtue of the powers vested in me in that behalf by section 4 of the said Ordinances, do hereby on this 22nd day of February, 1921, order and declare, under section 4, sub-section (1), of the said Ordinances that the said land, as more fully described herein below, is the property of the Crown.

Description of the Land referred to.

The land commonly called or known as Alutabendawewa (abandoned tank), situated in the village of Goluwawa, in the Mahagalboda Megoda korale of the Weudawili hatpattu of the Kurunegala District, in the North-Western Province, and containing in extent 1 acre 1 rood and 34 perches, and shown as lot 23 in preliminary plan 4,814 and in the annexed diagram, and bounded as follows: on the north by the village limit of Bogahapelessa; on the east by Dangahamulakumbura *alias* Unagahamuladalupota claimed by Mohideen Sathaku, Dangahamulahena to be sold to Kana Mohammado Ibrahim Saibo and two others under the Waste Lands Ordinances, a rock; on the south and west by Bogahamulahena to be sold to Kana Mohammado Ibrahim Saibo and two others under the Waste Lands Ordinances.



Surveyor-General's Office,
Colombo, September 24, 1920.

Scale of 4 Chains to an Inch.

F. J. SALMON,
for Acting Surveyor-General.

February 22, 1921.

W. E. WAIT,
Special Officer.

Kurunegala S. O. No. 3,086.

Order under Section 4, Sub-section (1), of "The Waste Lands Ordinances of 1897, 1899, 1900, and 1903,"
declaring Land to be Crown Property.

In the matter of the land commonly called or known as Alutabendawewa (abandoned tank), situate in the village of Bogahapelessa, in the Mahagalboda Megoda korale of the Weudawili hatpattu of the Kurunegala District, in the North-Western Province, and of "The Waste Lands Ordinances of 1897, 1899, 1900, and 1903."

WHEREAS in pursuance of section 1 of the said Ordinances it was duly notified on the 11th day of April, 1919, that if no claim to the land commonly called or known as Alutabendawewa (abandoned tank), situate in the village of Bogahapelessa, in the Mahagalboda Megoda korale of the Weudawili hatpattu of the Kurunegala District, in the North-Western Province, containing in extent 1 rood, and shown as lot 22 in preliminary plan 4,814 and in the annexed diagram, was made to John Murray Davies, Special Officer appointed under section 28 of the said Ordinances, within the period of three months from the date specified in such notice, such land would be declared the property of the Crown, and dealt with on account of the Crown (*vide* Notice No. 7,184):

And whereas (1) Kana Mohammado Ibrahim Saibo, (2) Muna Mohammado Mohideen, and (3) Muna Seyado Ibrahim Saibo made claim to the above-mentioned lot 22; and whereas the said claimants entered into an agreement in writing dated the 8th day of June, 1920, whereby, in consideration of their being declared the purchasers of (a) lots 10, 12, and 17 of notice No. 7,182, Goluwawa, and of the preliminary plan 4,814, (b) lot 24 of notice No. 7,183, Siradunna, and of the same plan, and (c) lots 1, 2, and 8 of notice No. 7,184, Bogahapelessa, and of the same plan, aggregating 169 acres 3 roods and 22 perches, upon payment to the Government Agent at Kurunegala or to the Settlement Officer, on or before the 8th day of December, 1920, of a sum of Rupees Three thousand Three hundred and Ninety-seven and Cents Seventy-five only (Rs. 3,397.75), they withdrew claim to the above-mentioned lot 22 of this order; I, Walter Ernest Wait, Special Officer appointed under section 28 of the said Ordinances, under and by virtue of the powers vested in me in that behalf by section 4 of the said Ordinances, do hereby on this 22nd day of February, 1921, order and declare, under section 4, sub-section (1), of the said Ordinances that the said land, as more fully described herein below, is the property of the Crown.

Description of the Land referred to.

The following lot situated in the village of Bogahapelessa, in the Mahagalboda Megoda korale of the Weudawili hatpattu of the Kurunegala District, in the North-Western Province, as described in the annexed diagram:—

Preliminary plan 4,814.

Lot.	Name of Land.	Extent, A. R. P.
22	Alutabendawewa (abandoned tank)	0 1 0

and bounded as follows: on the north and east by Amunehena to be sold to Kana Mohammado Ibrahim Saibo and two others under the Waste Lands Ordinances; on the south by the village limit of Goluwawa; on the west by Amunehena to be sold to Kana Mohammado Ibrahim Saibo and two others under the Waste Lands Ordinances.



Surveyor-General's Office,
Colombo, September 24, 1920.

Scale of 4 Chains to an Inch.

F. J. SALMON,
for Acting Surveyor-General.

February 22, 1921.

W. E. WAIT,
Special Officer.

Kurunegala S. O. No. 3,087.

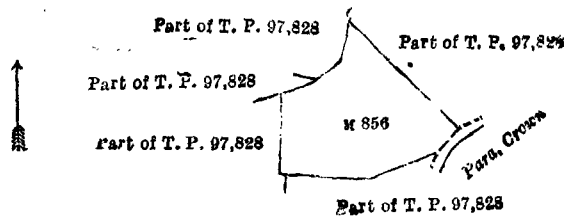
**Order under Section 2 of "The Waste Lands Ordinances of 1897, 1899, 1900, and 1903,"
declaring Land to be Crown Property.**

In the matter of the land commonly called or known as Paluwatthena, situate in the village of Kanawa, in the Mahagalboda Egoda korale of the Hiriya hatpattu of the Kurunegala District, in the North-Western Province, and of "The Waste Lands Ordinances of 1897, 1899, 1900, and 1903."

THE notice required by section 1 of "The Waste Lands Ordinances of 1897, 1899, 1900, and 1903," having been duly published in manner prescribed by that section in respect of the above-named land (*vide* Notice No. 7,662), and no claim having been made to the said land or to any interest therein within the period of three months from the date specified in the said notice, I, Norman Albert Hampton, Special Officer appointed under section 28 of the said Ordinances, under and by virtue of the powers vested in me in that behalf by section 2 of the said Ordinances, do hereby on this 31st day of March, 1921, order and declare that the said land, as more fully described herein below, situate in the village of Kanawa, in the Mahagalboda Egoda korale of the Hiriya hatpattu of the Kurunegala District, in the North-Western Province, and shown as lot M 856 in preliminary plan 1,923 and in the annexed diagram, and containing in extent 2 roods and 36 perches, is the property of the Crown.

Description of the Land referred to.

The land commonly called or known as Paluwatthena, situated in the village of Kanawa, in the Mahagalboda Egoda korale of the Hiriya hatpattu of the Kurunegala District, in the North-Western Province, containing in extent 2 roods and 36 perches, and shown as lot M 856 in preliminary plan 1,923 and in the annexed diagram; and bounded as follows: on the north by the part of T. P. 97,828; on the east by the part of T. P. 97,828, para declared to be the property of the Crown under the Waste Lands Ordinances; on the south and west by the part of T. P. 97,828.



Surveyor-General's Office,
Colombo, September 27, 1920.

Scale of 4 Chains to an Inch.

F. J. SALMON
for Acting Surveyor-General.

March 31, 1921.

N. A. HAMPTON,
Special Officer.

Puttalam S. O. No. 49.

Order under Section 4, Sub-section (1), of "The Waste Lands Ordinances of 1897, 1899, 1900, and 1903," admitting Land to be Private Property.

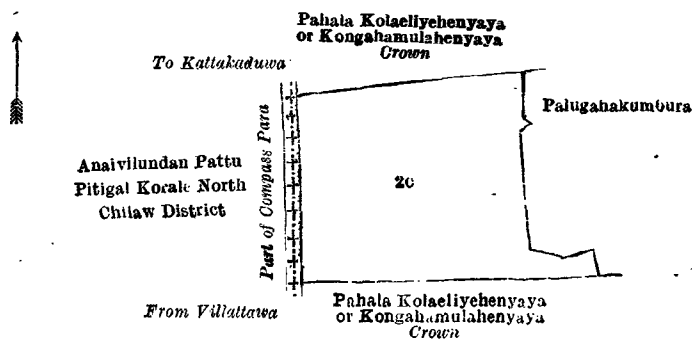
In the matter of the land commonly called or known as Kongahamulahena, situate in the village of Pahala Kolaeliya, in the Kumarapallam pattu korale of the Demala hatpattu of the Puttalam District, in the North-Western Province, and of "The Waste Lands Ordinances of 1897, 1899, 1900, and 1903."

WHEREAS in pursuance of section 1 of the said Ordinances it was duly notified on the 14th day of February, 1919, that if no claim to the land commonly called or known as Kongahamulahena, situate in the village of Pahala Kolaeliya, in the Kumarapallam pattu korale of the Demala hatpattu of the Puttalam District, in the North-Western Province, containing in extent 2 acres and 4 perches, and shown as lot 2c in block survey preliminary plan 1,783 and in the annexed diagram, was made to John Murray Davies, Special Officer appointed under section 28 of the said Ordinances, within the period of three months from the date specified in such notice, such land would be declared the property of the Crown, and dealt with on account of the Crown (*vide* Notice No. 7,121):

And whereas (1) Weerasinha Mulacharige Juwan Naide, (2) Ratnadi Mulacharige Buriya Naide, and (3) Ratnadi Mulacharige Menuwa Nachchire made claim thereto; and Norman Albert Hampton, John Murray Davies, and Walter Ernest Wait, Special Officers appointed under section 28 of the said Ordinances, made due inquiry into such claim; 1, Maxwell MacLagan Wedderburn, Special Officer appointed under section 28 of the said Ordinances, with the consent of His Excellency the Governor, do hereby in pursuance of the three agreements dated 1st October, 1919, and 26th October, 1920, 19th October, 1919, and 26th October, 1920, and 19th October, 1919, and 26th October, 1920, respectively, admit the claims of the said claimants to the said land as more fully described herein below, under section 4, sub-section (1), of the said Ordinances.

Description of the Land referred to.

The land commonly called or known as Kongahamulahena, situate in the village of Pahala Kolaeliya, in the Kumarapallam pattu korale of the Demala hatpattu of the Puttalam District, in the North-Western Province, containing in extent 2 acres and 4 perches, and shown as lot 2c in block survey preliminary plan 1,783 and in the annexed diagram, and bounded as follows: on the north by Pahala Kolaeliyehenyaya or Kongahamulahenyaya to be declared the property of the Crown under the Waste Lands Ordinances; on the east by Palugahakumbura (private); on the south by Pahala Kolaeliyehenyaya or Kongahamulahenyaya to be declared the property of the Crown under the Waste Lands Ordinances; on the west by part of Compass para from Villattawa to Kattakaduwa (the boundary of the Anaivilundan pattu, Pitigal korale north, Chilaw District).



Surveyor-General's Office,
Colombo, January 5, 1921.

Scale of 4 Chains to an Inch.

G. K. THORNHILL,
for Surveyor-General.

Colombo, April 6, 1921.

M. M. WEDDERBURN,
Special Officer.

Puttalam S. O. No. 50.

Order under Section 4, Sub-section (1), of "The Waste Lands Ordinances of 1897, 1899, 1900, and 1903," declaring Lands to be Crown Property.

In the matter of the lands commonly called or known as road reservation, Minipittaniya (cemetery), &c., situate in the village of Ihala Mandalana, in the Kumarapallam pattu korale of the Demala hatpattu of the Puttalam District, in the North-Western Province, and of "The Waste Lands Ordinances of 1897, 1899, 1900, and 1903."

WHEREAS in pursuance of section 1 of the said Ordinances it was duly notified on the 3rd day of December, 1920, that if no claim to the lands commonly called or known as road reservation, Minipittaniya (cemetery), &c., situate in the village of Ihala Mandalana, in the Kumarapallam pattu korale of the Demala hatpattu of the Puttalam District, in the North-Western Province, containing in extent 1 acre 3 roods and 23 perches, and shown as lots 30, 31, 32, and 33 in block survey preliminary plan 1,788 and in the annexed diagram, was made to Walter Ernest Wait, Special Officer appointed under section 28 of the said Ordinances, within the period of three months from the date specified in such notice, such lands would be declared the property of the Crown, and dealt with on account of the Crown (*vide* Notice No. 7,702):

And whereas John Cooray, as the attorney of Henry Lawson de Mel, made claim thereto, and whereas the said John Cooray, as attorney, has withdrawn the claim of the said Henry Lawson de Mel to the said lands; I, Walter Ernest Wait, the aforesaid Special Officer, under and by virtue of the powers vested in me in that behalf by section 4 of the said Ordinances, do hereby on this 24th day of March, 1921, order and declare under section 4, sub-section (1), of the said Ordinances, that the said lands, as more fully described herein below, are the property of the Crown.

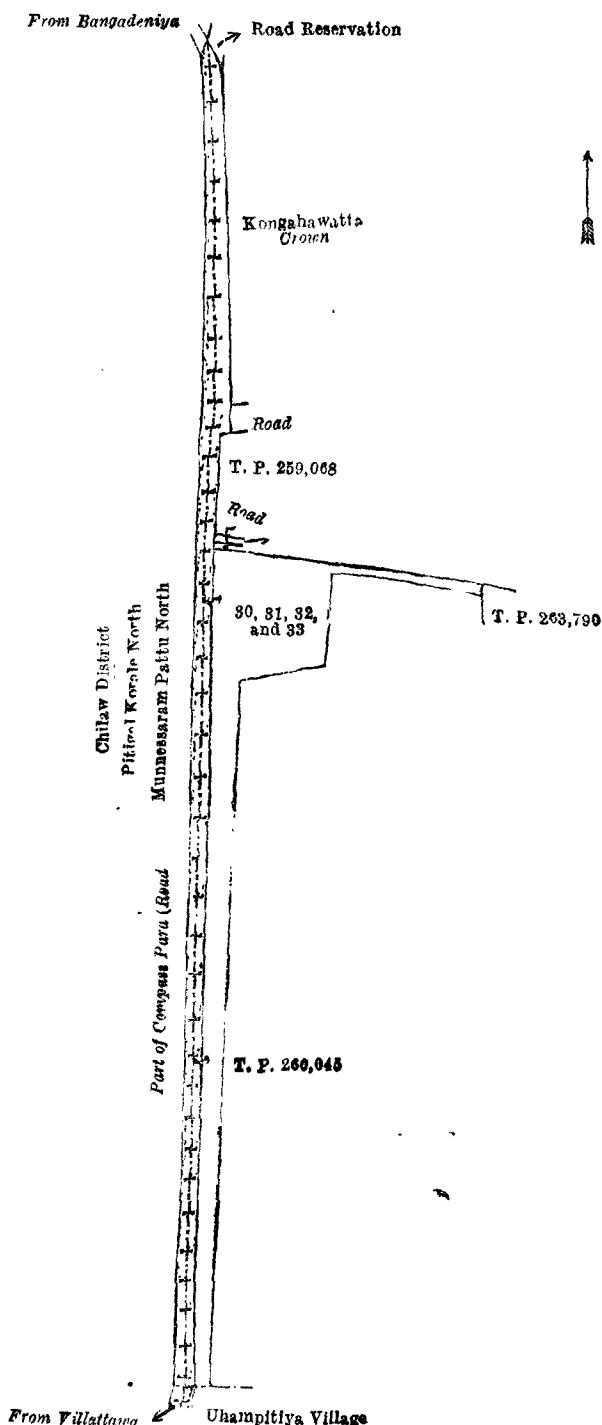
Description of the Lands referred to.

The following lots situated in the village of Ihala Mandalana, in the Kumarapallam pattu korale of the Demala hatpattu of the Puttalam District, in the North-Western Province, as described in the annexed diagram:—

Block survey preliminary plan 1,788.

Lot.	Name of Land.	Extent, A. R. P.	Lot.	Name of Land.	Extent, A. R. P.
30 ..	Road reservation 0 0 11	33 ..	Part of Compass para (road)	.. 0 2 11
31 ..	Minipittaniya (cemetery)	.. 0 1 26			
32 ..	Road reservation 0 3 15			
					1 3 23
					C 3

and bounded as follows: on the north by a road reservation; on the east by Kongahawatta belonging to the Crown, T. P. 259,068, T. P. 263,790, T. P. 260,045; on the south by the village limit of Uhampitiya; on the west by the road from Villattawa to Bangadeniya (part of Compass para).



Surveyor-General's Office,
Colombo, October 11, 1920.

Scale of 4 Chains to an Inch.

March 24, 1921.

W. E. WAIT,
Special Officer.

F. J. SALMON,
for Acting Surveyor-General.

Anuradhapura S. O. No. 1,075.

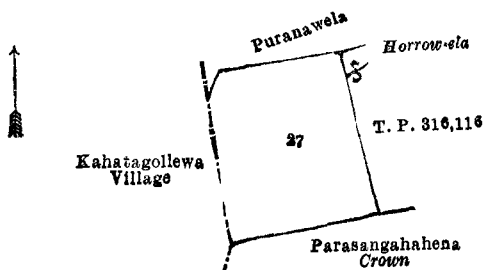
**Order under Section 2 of "The Waste Lands Ordinances of 1897, 1899, 1900, and 1903,"
declaring Land to be Crown Property.**

In the matter of the land commonly called or known as Accarawela, situate in the village of Andaragollewa, in the Elwetulana of the Kanadara korale of the Nuwaragampalata, in the North-Central Province, and of "The Waste Lands Ordinances of 1897, 1899, 1900, and 1903."

THE notice required by section 1 of "The Waste Lands Ordinances of 1897, 1899, 1900, and 1903," having been duly published in manner prescribed by that section in respect of the above-named land (*vide* Notice No. 7,712), and no claim having been made to the said land or to any interest therein within the period of three months from the date specified in the said notice, I, Walter Ernest Wait, Special Officer appointed under section 28 of the said Ordinances, under and by virtue of the powers vested in me in that behalf by section 2 of the said Ordinances, do hereby on this 23rd day of March, 1921, order and declare that the said land, as more fully described herein below, situate in the village of Andaragollewa, in the Elwetulana of the Kanadara korale of the Nuwaragampalata, in the North-Central Province, and shown as lot 27 in block survey preliminary plan 753 and in the annexed diagram, and containing in extent 1 acre and 7 perches, is the property of the Crown.

Description of the Land referred to.

The land commonly called or known as Accarawela, situated in the village of Andaragollewa, in the Elwetulana of the Kanadara korale of the Nuwaragampalata, in the North-Central Province, containing in extent 1 acre and 7 perches shown as lot 27 in block survey preliminary plan 753 and in the annexed diagram, and bounded as follows: on the north by Puranawela claimed by Appuwa, Vel-Vidane and others; on the east by T. P. 316,116; on the south by Parasangahahena declared to be the property of the Crown under the Waste Lands Ordinances; on the west by the village limit of Kahatagollewa.



Surveyor-General's Office,
Colombo, October 25, 1920.

Scale of 4 Chains to an Inch.

G. K. THORNHILL,
for Surveyor-General.

March 23, 1921.

W. E. WAIT,
Special Officer.

Kegalla S. O. No. 331.

Order under Section 4, Sub-section (1), of "The Waste Lands Ordinances of 1897, 1899, 1900, and 1903," declaring Lands to be Crown Property.

In the matter of the lands commonly called or known as Udakumbura and Kinihiriyagalekumbura (railway embankment), Kinihiriyagawakumbura (railway reserve), &c., situate in the village of Godagandeniya, in the Meddemedaliya pattu of the Kinigoda korale of the Kegalle District, in the Province of Sabaragamuwa, and of "The Waste Lands Ordinances of 1897, 1899, 1900, and 1903."

WHEREAS in pursuance of section 1 of the said Ordinances it was duly notified on the 13th day of August, 1920, that if no claim to the lands commonly called or known as Udakumbura and Kinihiriyagalekumbura (railway embankment), Kinihiriyagawakumbura (railway reserve), &c., situate in the village of Godagandeniya, in the Meddemedaliya pattu of the Kinigoda korale of the Kegalla District, in the Province of Sabaragamuwa, containing in extent 3 roods and 19 perches, and shown as lots 37, 37c, and 61c in block survey preliminary plan 162 and in the annexed diagrams, was made to Frederick Lewis, Special Officer appointed under section 28 of the said Ordinances, within the period of three months from the date specified in such notice, such lands would be declared the property of the Crown, and dealt with on account of the Crown (*vide* Notice No. 7,584):

And whereas (1) Sekka Marikar Abdulla and (5) Kankanantantirige Karanolis de Silva made claim to the above-mentioned lots 37 and 37c, and whereas (2) Ratnayaka Wijekoon Mudiyansele Kiri Banda made claim to the above-mentioned lot 61c; and whereas the said 1st, 2nd, and 5th claimants have withdrawn their respective claims to the said lots of this order; I, Frederick Lewis, Special Officer appointed under section 28 of the said Ordinances, under and by virtue of the powers vested in me in that behalf by section 4 of the said Ordinances, do hereby on this 18th day of April, 1921, order and declare, under section 4, sub-section (1), of the said Ordinances that the said lands, as more fully described herein below, are the property of the Crown.

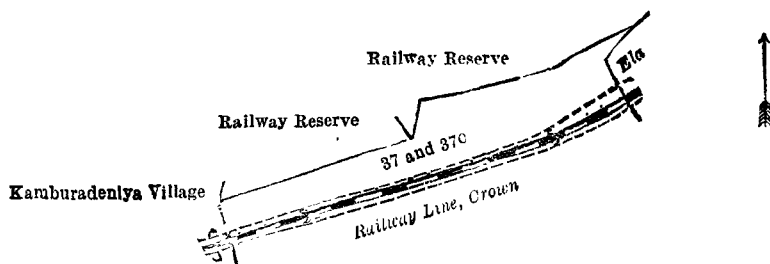
Description of the Lands referred to.

The following lots situated in the village of Godagandeniya, in the Meddemedaliya pattu of the Kinigoda korale of the Kegalla District, in the Province of Sabaragamuwa, as described in the annexed diagrams:—

I.—Block survey preliminary plan 162.

Lot.	Name of Land.	Extent, A. R. P.
37	Udukumbura and Kinihiriyagalekumbura (railway embankment)	0 2 11
37c	Kinihiriyagawakumbura (railway reserve)	0 1 0
		0 3 11

and bounded as follows: on the north by railway reserve (leased) to be declared the property of the Crown under the Waste Lands Ordinances; on the east by an ela; on the south by railway line declared to be the property of the Crown under the Waste Lands Ordinances; on the west by the village limit of Kamburadeniya.



Surveyor-General's Office,
Colombo, February 28, 1921.

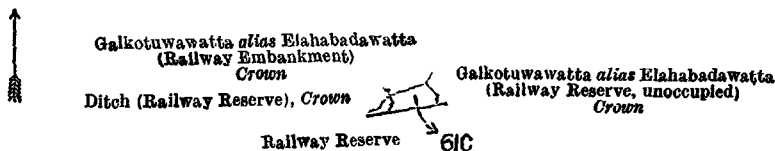
Scale of 4 Chains to an Inch.

G. K. THORNHILL,
for Surveyor-General.

II.—Block survey preliminary plan 162.

Lot.	Name of Land.	Extent, A. R. P.
61c	Asweddumakumbura <i>alias</i> Doradeniyakumbura (railway reserve)	0 0 8

and bounded as follows : on the north by Galkotuawawatta *alias* Elahabadawatta (railway embankment) to be declared the property of the Crown under the Waste Lands Ordinances ; on the east by Galkotuawawatta *alias* Elahabadawatta, (railway reserve, unoccupied) to be declared the property of the Crown under the Waste Lands Ordinances ; on the south by railway reserve (leased) to be declared the property of the Crown under the Waste Lands Ordinances ; on the west by a ditch (railway reserve) to be declared the property of the Crown under the Waste Lands Ordinances.



Surveyor-General's Office,
Colombo, February 28, 1921.

Scale of 4 Chains to an Inch.

G. K. THORNHILL,
for Surveyor-General.

FREDERICK LEWIS,
Special Officer.

April 18, 1921.

Order under Section 4, Sub-section (1), of "The Waste Lands Ordinances of 1897, 1899, 1900, and 1903," admitting Land to be Private Property.

In the matter of the land commonly called or known as Panapitiyadeniya, situate in the village of Panapitiya, in Waskadu badda of Panadure totamune of the Kalutara District, in the Western Province, and of "The Waste Lands Ordinances of 1897, 1899, 1900, and 1903."

WHEREAS in pursuance of section 1 of the said Ordinances it was duly notified on the 11th day of July, 1919, that if no claim to the land commonly called or known as Panapitiyadeniya, situate in the village of Panapitiya in Waskadu badda of Panadure totamune of the Kalutara District, in the Western Province, containing in extent 2 acres, and shown as lot 6 in preliminary plan 16,844 as described in the annexed diagram, was made to the Assistant Government Agent, Kalutara, within the period of three months from the date specified in such notice, such land would be declared the property of Crown, and dealt with on account of the Crown (*vide* Notice No. 7,302):

And whereas Don Aron Seneratne of Panapitiya made claim thereto, and I, Thomas Arthur Hodson, Assistant Government Agent, Kalutara, made due inquiry into such claim; I, with the consent of His Excellency the Governor, do hereby in pursuance of the agreement dated the 20th day of December, 1919, admit the claim of the said claimant to the said lot 6, as more fully described herein below, under section 4, sub-section (1), of the said Ordinances.

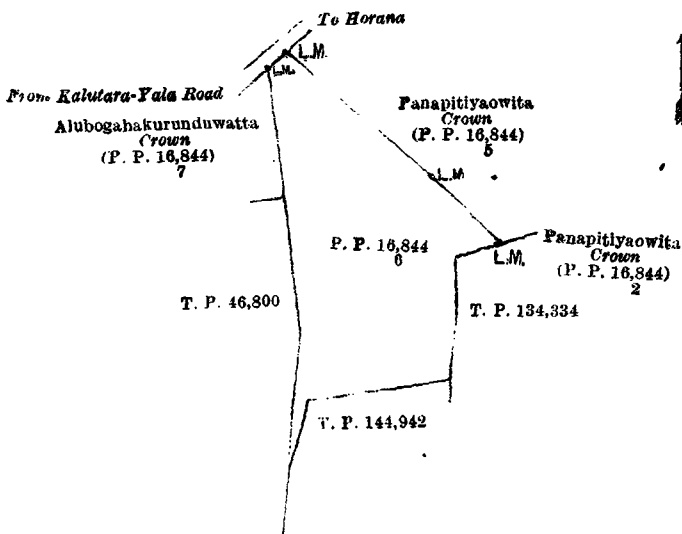
Description of the Land referred to.

The following lot situated in the village of Panapitiya in Waskadu badda of Panadure totamune of the Kalutara District, in the Western Province, as described in the annexed diagram:—

Lot.	Name of Land.	Extent, A. R. P.
6	Panapitiyadeniya	2 0 0

Preliminary plan 16,844.

and bounded as follows : on the north by the road from Kalutara-Yala road to Horana, Panapitiyaowita claimed by the Crown (lot 5 in preliminary plan 16,844); on the east by Panapitiyaowita claimed by the Crown (lot 2 in preliminary plan 16,844), T. P. 134,334; on the south by T. P. 144,942; and on the west by T. P. 46,800, Alubogahakurunduawatta claimed by the Crown (lot 7 in preliminary plan 16,844).



Surveyor-General's Office,
Colombo, June 9, 1920.

Scale of 4 Chains to an Inch.

C. H. VINCE,
for Surveyor-General.

T. A. HODSON,
Assistant Government Agent.

January 22, 1921.

**Order under Section 2 of "The Waste Lands Ordinances of 1897, 1899, 1900, and 1903,"
declaring Lands to be Crown Property.**

In the matter of the lands commonly called or known as Belidolelanda, *alias* Belungalelanda, Belidolelanda (reservation for Beli-dola), Belidolekele, Belidolelaniya, Belidolekele (reservation for Beli-dola), situate in the village of Bope, in Meda pattuwa of Hewagam korale, in the Colombo District of the Western Province, and of "The Waste Lands Ordinances of 1897, 1899, 1900, and 1903."

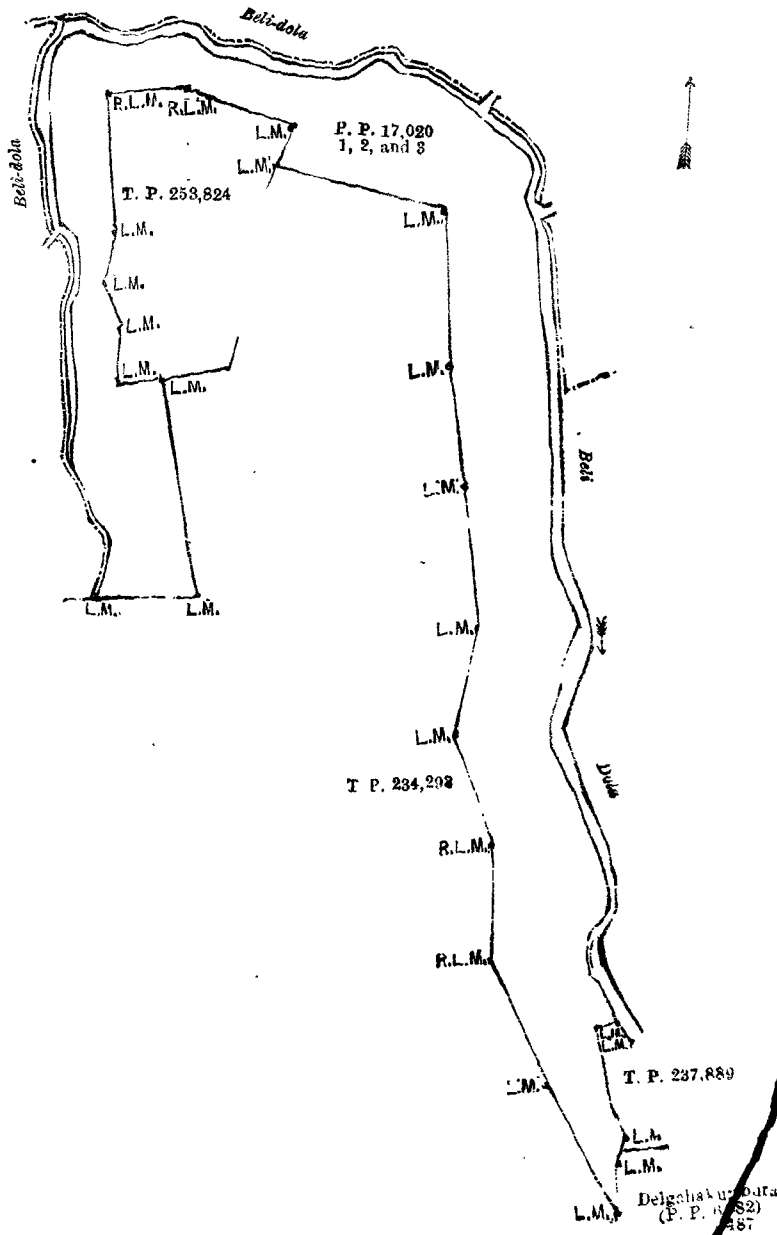
THE notice required by section 1 of "The Waste Lands Ordinances of 1897, 1899, 1900, and 1903," having been duly published in manner prescribed by that section in respect of the above-named lands (*vide* Notice No. 7,683), and no claim having been made to the said lands or to any interest therein, within the period of three months from the date specified in the said notice, I, Herbert Ernest Newnham, Assistant Government Agent, Colombo and Negombo Districts, under and by virtue of the powers vested in me in that behalf by section 2 of the said Ordinances, do hereby on this 7th day of March, 1921, order and declare that the said lands, as more fully described herein below, situate in the village of Bope, in the Meda pattuwa of Hewagam korale of the Colombo District of the Western Province, and shown as lots 1, 2, 3, 4, 5, 6, 7, 8 and 9 in preliminary plan 17,020 and in the annexed diagrams, and containing in extent 14 acres 1 rood and 33 perches, are the property of the Crown.

Description of the Lands referred to.

The following lots situated in the village of Bope, in Meda pattuwa of Hewagam korale, in the Colombo District of the Western Province, as described in the annexed diagrams:—

Lot.	Name of Land.	I.—Preliminary plan 17,020.	Extent, A. R. P.
1 ..	Belidolelanda <i>alias</i> Belungalelanda	4 0 19
2 ..	Belidolelanda (reservation for Beli-dola)	2 1 34
9 ..	Belidolekele	0 1 4
			6 3 47

and bounded as follows: on the north by Beli-dola; on the east by Beli-dola, land depicted in title plan No. 237,889 and Delgabakumbura claimed by Bopegamage Simon Appu and others (P. P. 6,682/R 487); on the south by lands depicted in title plans Nos. 234,293, 253,824, and 231,293; and on the west by Beli-dola.



Surveyor-General's Office,
Colombo, September 13, 1920.

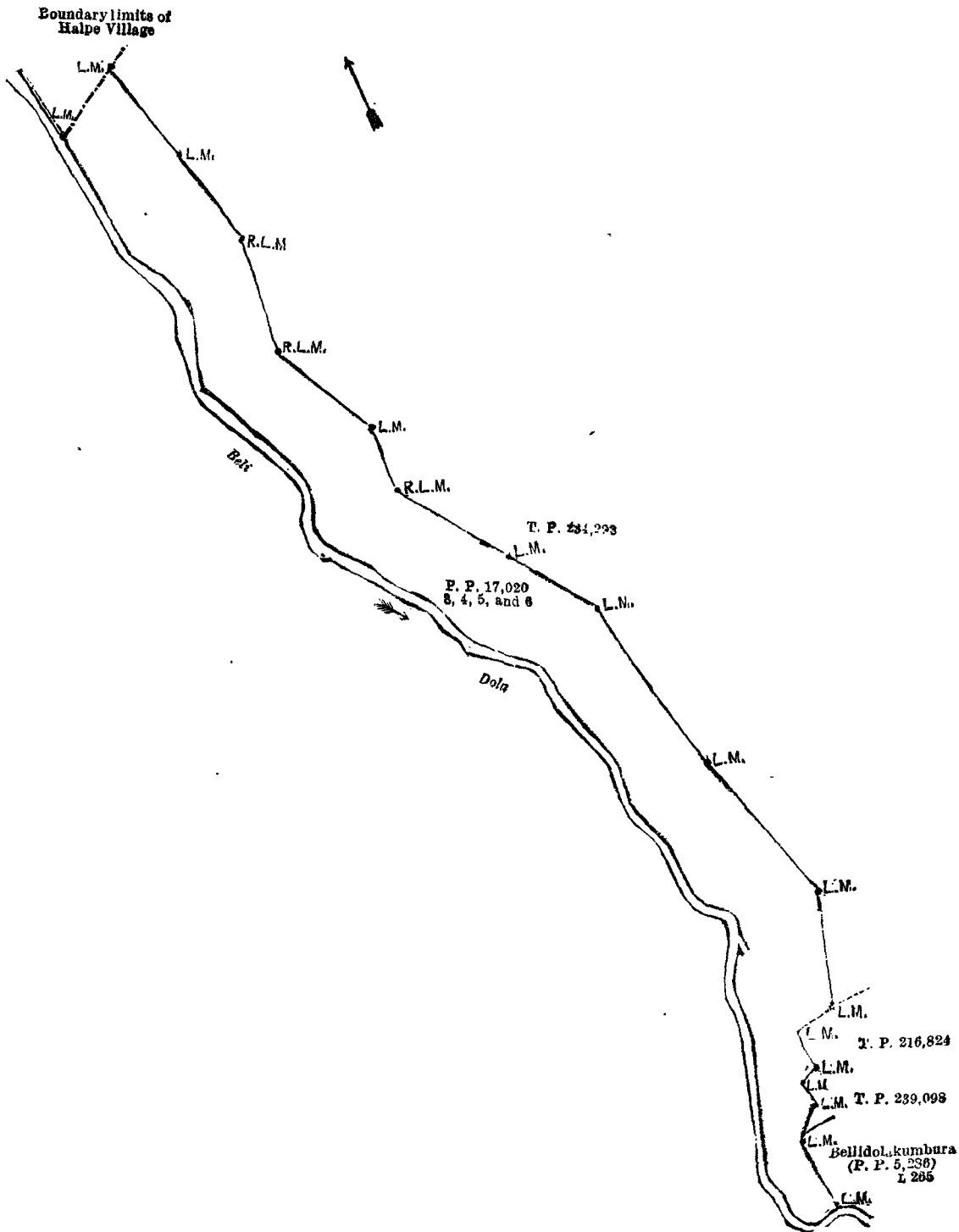
Scale of 4 Chains to an Inch.

C. H. VINCE,
for Surveyor-General.

II.—Preliminary plan 17,020.

Lot.	Name of Land.	Extent, A. R. P.	Lot.	Name of Land.	Extent, A. R. P.
3 ..	Belidolekele (reservation for Beli-dola)	5 3 14	6 ..	Belidolezeniya ..	0 1 2
4 ..	Belidolekele ..	0 0 28			
5 ..	Do. ..	0 1 30			6 2 34

and bounded as follows : on the north-east by land's depicted in title plans Nos. 234,293, 216,824, and 239,098 and Belidolakumbura claimed by Paddukke Singho and Kumarage Johara Hami (P. P. 5,286/L265); on the south-west by Beli-dola; and on the north-west by boundary limits of Halpe village.



Surveyor-General's Office,
Colombo, September 13, 1920.

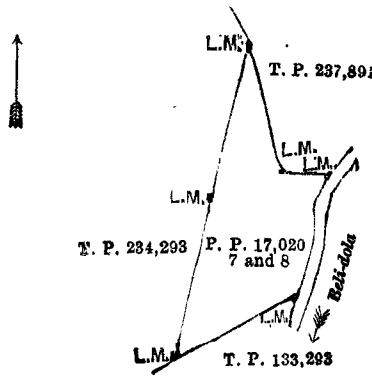
Scale of 4 Chains to an Inch.

C. H. VINCE,
for Surveyor-General.

III.—Preliminary plan 17,020.

Lot.	Name of Land.	Extent, A. R. P.
7 ..	Belidolekele (reservation for Beli-dola)	0 1 22
8 ..	Belidolekele ..	0 2 0
		0 3 22

and bounded as follows : on the north by land depicted in title plan No. 237,891 ; on the east by Beli-dola ; on the south-east by land depicted in title plan No. 133,293 ; and on the west by land depicted in title plan No. 234,293.



Surveyor-General's Office,
Colombo, September 13, 1920.

Scale of 4 Chains to an Inch.

C. H. VINCE,
for Surveyor-General.

March 7, 1921.

H. E. NEWNHAM,
Assistant Government Agent.

Order under Section 4, Sub-section (1), of "The Waste Lands Ordinances of 1897, 1899, 1900, and 1903."

In the matter of the land commonly called or known as Panapitiyaowita, situate in the village of Panapitiya, in Waskadu badda of Panadure totamune of the Kalutara District, in the Western Province, and of "The Waste Lands Ordinances of 1897, 1899, 1900, and 1903."

WHEREAS in pursuance of section 1 of the said Ordinances it was duly declared and notified on the 11th day of July, 1919, that if no claim to the land commonly called or known as Panapitiyaowita, situate in the village of Panapitiya, in Waskadu badda of Panadure totamune of the Kalutara District, in the Western Province, containing in extent 1 rood, and shown as lot 4 in preliminary plan 16,844, and in the annexed diagrams, was made to the Assistant Government Agent, Kalutara, within the period of three months from the date specified in the said notice, such land would be declared the property of the Crown, and dealt with on account of the Crown (*vide* Notice No. 7,302):

And whereas Don Charles Senaratne, *ex-Registrar* of Panapitiya made claim thereto, and I, Thomas Arthur Hodson Assistant Government Agent, Kalutara, made due inquiry in to such claim, and whereas the said claimant and I, with the consent of His Excellency the Governor, came to an agreement in writing dated the 20th day of December, 1919, concerning the said land, under section 4 sub-section (1), of the said Ordinances, whereby it was agreed that the said claimant should be declared the purchaser of the said land, upon payment on or before the 20th day of March, 1920, to the Assistant Government Agent at Kalutara, of a sum of Rupees Twelve and Cents Fifty (Rs. 12.50) only, as the purchase amount of the said land, and whereas the said amount has been duly paid by the said claimant, he is hereby, in pursuance of the agreement aforementioned, declared to be the purchaser of the said land, as more fully described herein below.

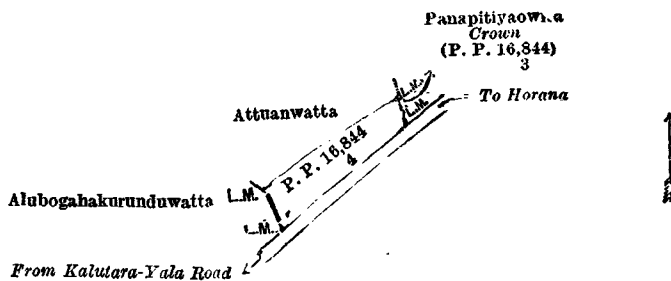
Description of the Land referred to.

The following lot situated in the village of Panapitiya in Waskadu badda of Panadure totamune of the Kalutara District, in the Western Province, as described in the annexed diagram:—

Preliminary plan 16,844.

Lot.	Name of Land.	Extent, A. R. P.
4	Panapitiyaowita	0 1 0

and bounded as follows; on the north by Attuanwatta claimed by Y. Simon Costa; on the east by Panapitiyaowita claimed by the Crown (lot 3 in preliminary plan 16,844); on the south by the road from Kalutara-Yala road to Horana; and on the west by Alubogahakurunduwatta claimed by Don C. Senaratne.



Surveyor-General's Office,
Colombo, June 9, 1920.

Scale of 4 Chains to an Inch.

C. H. VINCE,
for Surveyor-General.

January 22, 1921.

T. A. HODSON,
Assistant Government Agent.

Order under Section 4, Sub-section (1), of "The Waste Lands Ordinances of 1897, 1899, 1900, and 1903."

In the matter of the land commonly called or known as Radamerulanda, situate in the village of Govinna, in the Ganga-boda pattuwa of Pasdun korale east of the Kalutara District, in the Western Province, and of "The Waste Lands Ordinances of 1897, 1899, 1900, and 1903."

WHEREAS in pursuance of section 1 of the said Ordinances it was duly declared and notified on the 27th day of September, 1918, that if no claim to the land commonly called or known as Radamerulanda, situate in the village of Govinna, in the Ganga-boda pattuwa of Pasdun korale east of the Kalutara District, in the Western Province, containing in extent 3 acres 2 roods and 21 perches, and shown as lot 11 in preliminary plan 16,040, and in the annexed diagram, was made to the Assistant Government Agent, Kalutara, within the period of three months from the date specified in the said notice, such land would be declared the property of the Crown, and dealt with on account of the Crown (*vide* Notice No. 7,023):

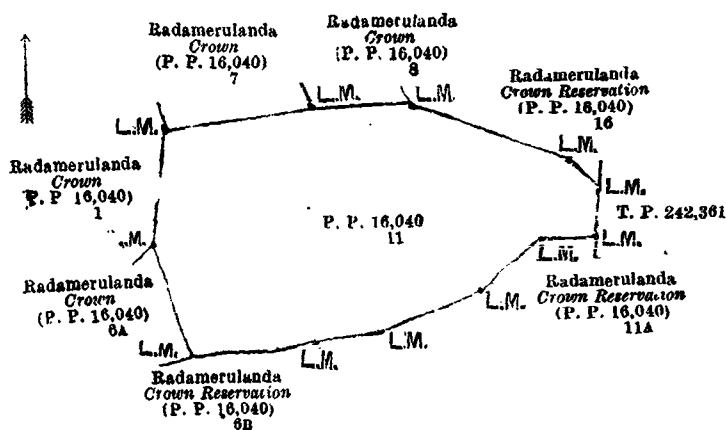
And whereas Ranasinghe Don Johanis and ditto Siman Appu, both of Govinna made claim thereto, and I, Thomas Arthur Hodson, Assistant Government Agent, Kalutara, made due inquiry into such claim, and whereas the said claimant, and I, with the consent of His Excellency the Governor, came to an agreement in writing dated the 28th day of January, 1920, concerning the said land under section 4, sub-section (1), of the said Ordinances, whereby it was agreed that the said claimants should be declared the purchasers of the said land, upon payment on or before the 28th day of April, 1920, to the Assistant Government Agent, at Kalutara, of a sum of Rupees One hundred and Seventy-five (Rs. 175) only, as the purchase amount of the said land, and whereas the said amount has been duly paid by the said claimants they are hereby, in pursuance of the agreement afore-mentioned, declared to be the purchasers of the said lands, as more fully described herein below.

Description of the Land referred to.

The following lot situated in the village of Govinna, in the Gangaboda pattuwa of the Pasdun korale east of the Kalutara District, in the Western Province, as described in the annexed diagram:—

Lot.	Name of Land.	Extent, A. R. P.
11	Radamerulanda	3 2 21

and bounded as follows: on the north by Radamerulanda claimed by the Crown (lots 7 and 8 in preliminary plan 16,040), Radamerulanda (Crown reservation, lot 16 in preliminary plan 16,040); on the east by T. P. 242,361; on the south by Radamerulanda (Crown reservation, lots 11A and 6B in preliminary plan 16,040); and on the west by Radamerulanda claimed by the Crown (lots 6A and 1 in preliminary plan 16,040).



Surveyor-General's Office,
Colombo, May 31, 1920.

Scale of 4 Chains to an Inch.

C. H. VINCE,
for Surveyor-General.

T. A. HODSON,
Assistant Government Agent.
February 14, 1921.

**Order under Section 4, Sub-section (1), of "The Waste Lands Ordinances of 1897, 1899, 1900, and 1903,"
declaring Lands to be Crown Property.**

In the matter of the lands commonly called or known as Radamerulanda, Radamerulanda (to be reserved for road and reservation), Radamerulanda (reservation for path), situate in the village of Govinna, in the Gangaboda pattuwa, in the Pasdun korale east of the Kalutara District, in the Western Province, and of "The Waste Lands Ordinances of 1897, 1899, 1900, and 1903."

WHEREAS in pursuance of section 1 of the said Ordinances it was duly notified on the 27th day of September, 1918, that if no claim to the lands commonly called or known as Radamerulanda, Radamerulanda (to be reserved for road and reservation), Radamerulanda (reservation for path), situate in the village of Govinna, in the Gangaboda pattuwa of Pasdun korale east, in the Kalutara District, in the Western Province, containing in extent 8 acres and 27 perches, and shown as lots 1, 1A, 1B, 3, 3A, 3B, 4A, 11A, 11B, 15, and 16 in preliminary plan 16,040, as described in the annexed diagrams, was made to the Assistant Government Agent, Kalutara, within the period of three months from the date specified in such notice, such lands would be declared the property of the Crown, and dealt with on account of the Crown (*vide* Notice No. 7,023):

And whereas (1) Ranasinghe Thegis Appu, (2) ditto Don Johanis, and (3) ditto Siman Appu, all of Govinna, made claim thereto, and whereas the said 1st claimant by an agreement in writing dated the 28th day of January, 1920, in consideration of his being declared the purchaser of lot 4 in preliminary plan 16,040 on payment of Rs. 150, withdrew his claim to the said lots; and whereas the said 2nd and 3rd claimants by an agreement in writing dated the 28th day of January, 1920, in consideration of their being declared the purchasers of lot 11 in preliminary plan 16,040 on payment of Rs. 175; also withdrew their claim to these lots, I, Thomas Arthur Hodson, Assistant Government Agent, Kalutara, under and by virtue of the powers vested in me in that behalf by section 4 of the said Ordinances, do hereby on this 14th day of February, 1921, order and declare under section 4, sub-section (1), of the said Ordinances, that the said lands, as more fully described herein below, are the property of the Crown.

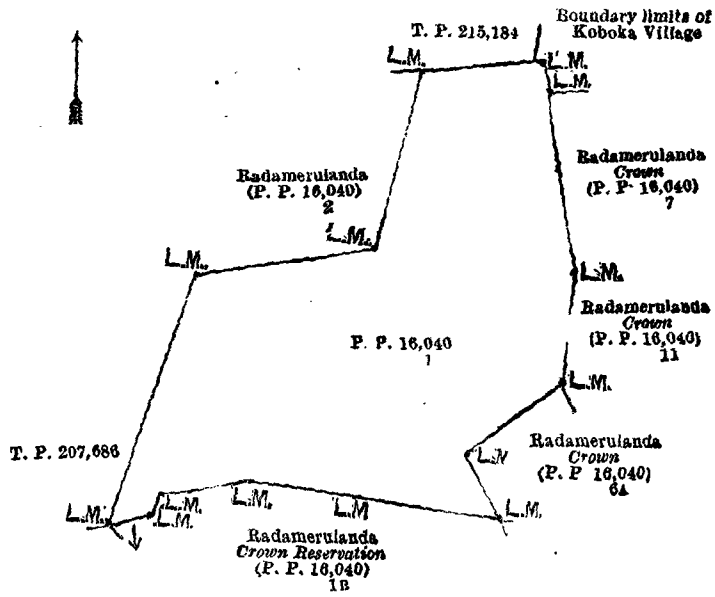
Description of the Lands referred to.

The following lots situated in the village of Govinna, in the Gangaboda pattuwa of the Pasdun korale east of the Kalutara District, in the Western Province, as described in the annexed diagrams:—

Lot.	Name of Land.	Extent, A. R. P.
1	Radamerulanda	5 1 6

I.—Preliminary plan 16,040.

and bounded as follows: on the north by Radamerulanda land unclaimed by the Crown (lot 2 in preliminary plan 16,040) T. P. 215,184, the boundary limits of Koboka village; on the east by the boundary limits of Koboka village, Radamerulanda claimed by the Crown (lots 7, 11, and 6A in preliminary plan 16,040); on the south by Radamerulanda (Crown reservation, lot 18 in preliminary plan 16,040), Radamerulanda claimed by the Crown (lot 3A in preliminary plan 16,040); and on the west by T. P. 207,686, Radamerulanda land unclaimed by the Crown (lot 2 in preliminary plan 16,040).



Surveyor-General's Office,
Colombo, May 31, 1920.

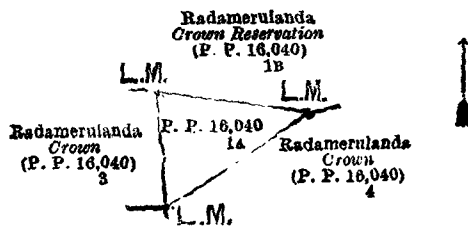
Scale of 4 Chains to an Inch.

C. H. VINCE,
for Surveyor-General.

II.—Preliminary plan 16,040.

Lot.	Name of Land.	Extent, A. R. P.
1A ..	Radamerulanda ..	0 1 18

and bounded as follows: on the north by Radamerulanda (Crown reservation, lot 1B in preliminary plan 16,040); on the east and south by Radamerulanda claimed by the Crown (lot 4 in preliminary plan 16,040); and on the west by Radamerulanda claimed by the Crown (lot 3 in preliminary plan 16,040).



Surveyor-General's Office,
Colombo, May 31, 1920.

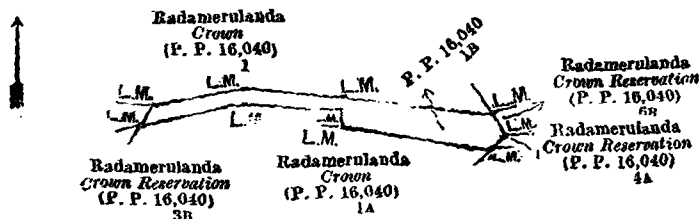
Scale of 4 Chains to an Inch.

C. H. VINCE,
for Surveyor-General.

III.—Preliminary plan 16,040.

Lot.	Name of Land.	Extent, A. R. P.
1B ..	Radamerulanda (to be reserved for road and reservation) ..	0 1 12

and bounded as follows: on the west and north by Radamerulanda claimed by the Crown (lot 1 in preliminary plan 16,040); on the east by Radamerulanda (Crown reservation, lots 6B and 4A in preliminary plan 16,040); and on the south by Radamerulanda claimed by the Crown (lot 1A in preliminary plan 16,040), Radamerulanda (Crown reservation, lot 3B in preliminary plan 16,040).



Surveyor-General's Office,
Colombo, May 31, 1920.

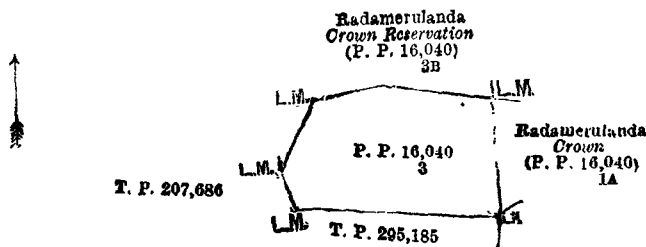
Scale of 4 Chains to an Inch.

C. H. VINCE,
for Surveyor-General.

IV.—Preliminary plan 16,040.

Lot.	Name of Land.	Extent, A. R. P.
3 ..	Radamerulanda ..	1 0 6

and bounded as follows: on the north by Radamerulanda (Crown reservation, lot 3B in preliminary plan 16,040); on the east by Radamerulanda claimed by the Crown (lot 1A in preliminary plan 16,040); on the south by T. P. 295,185; and on the west by T. P. 207,686. Radamerulanda (Crown reservation lot 3B in preliminary plan 16,040).



Surveyor-General's Office,
Colombo, May 31, 1920.


Scale of 4 Chains to an Inch.

C. H. VINCE,
for Surveyor-General.

V.—Preliminary plan 16,040.

Lot.	Name of Land.	Extent, A. R. P.
3A ..	Radamerulanda ..	0 0 6

and bounded as follows: on the north by Radamerulanda claimed by the Crown (lot 1 in preliminary plan 16,040); on the east and south by Radamerulanda (Crown reservation, lot 3B in preliminary plan 16,040); and on the west by T. P. 207,686.



Surveyor-General's Office,
Colombo, May 31, 1920.

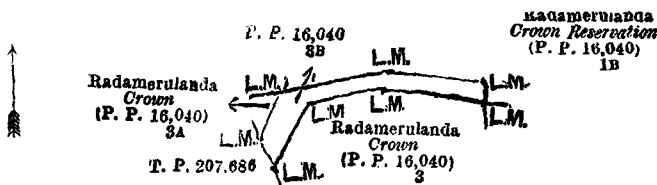
Scale of 4 Chains to an Inch.

C. H. VINCE,
for Surveyor-General.

VI.—Preliminary plan 16,040.

Lot.	Name of Land.	Extent, A. R. P.
3B ..	Radamerulanda (to be reserved for road and reservation) ..	0 0 33

and bounded as follows: on the north and east by Radamerulanda (Crown reservation, lot 1B in preliminary plan 16,040); on the south by Radamerulanda claimed by the Crown (lot 3 in preliminary plan 16,040); and on the west by T. P. 207,686 and Radamerulanda claimed by the Crown (lot 3A in preliminary plan 16,040).



Surveyor-General's Office,
Colombo, May 31, 1920.

Scale of 4 Chains to an Inch.

C. H. VINCE,
for Surveyor-General.

VII.—Preliminary plan 16,040.

Lot.	Name of Land.	Extent, A. R. P.
4A ..	Radamerulanda (to be reserved for road and reservation) ..	0 0 2

and bounded as follows: on the north by Radamerulanda (Crown reservation, lot 6B in preliminary plan 16,040); on the south by Radamerulanda claimed by the Crown (lot 4 in preliminary plan 16,040); and on the west by Radamerulanda (Crown reservation, lot 1B in preliminary plan 16,040).



Surveyor-General's Office,
Colombo, May 31, 1920.

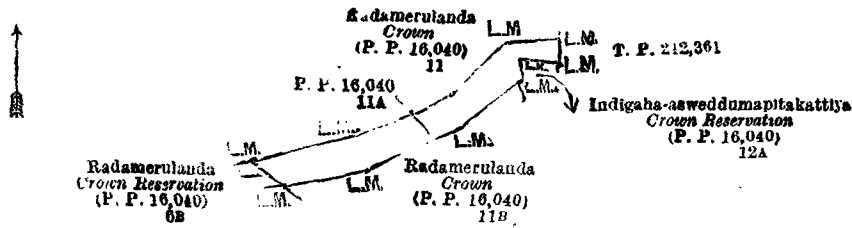
Scale of 4 Chains to an Inch.

C. H. VINCE,
for Surveyor-General.

VIII.—Preliminary plan 16,040.

Lot.	Name of Land.	Extent, A. R. P.
11A ..	Radamerulanda (to be reserved for road and reservation) ..	0 1 27

and bounded as follows: on the north by Radamerulanda claimed by the Crown (lot 11 in preliminary plan 16,040); on the east by T. P. 242,361; on the south by Indigaha-asweddumapitakattiya (Crown reservation, lot 12A in preliminary plan 16,040), Radamerulanda claimed by the Crown (lot 11B in preliminary plan 16,040); and on the west by Radamerulanda (Crown reservation, lot 6B in preliminary plan 16,040).



Surveyor-General's Office,
Colombo, May 31, 1920.

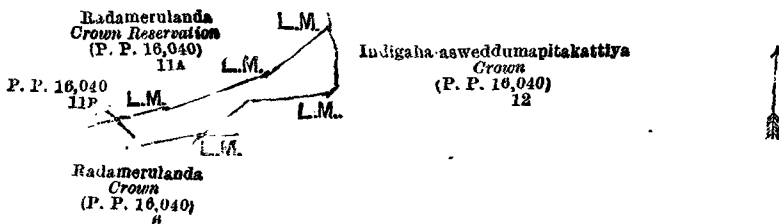
Scale of 4 Chains to an Inch.

C. H. VINCE,
for Surveyor-General.

IX.—Preliminary plan 16,040.

Lot.	Name of Land.	Extent, A. R. P.
11B ..	Radamerulanda ..	0 1 18

and bounded as follows : on the north by Radamerulanda (Crown reservation, lot 11A in preliminary plan 16,040) ; on the east by Indigaha-asweddumapitakattiya claimed by the Crown (lot 12 in preliminary plan 16,040) ; on the south by Indigaha Aswedduma Pitakattiya claimed by the Crown (lot 12 in preliminary plan 16,040) ; on the west by Radamerulanda claimed by the Crown (lot 6 in preliminary plan 16,040) ; and on the west by Radamerulanda claimed by the Crown (lot 6 in preliminary plan 16,040).



Surveyor-General's Office,
Colombo, May 31, 1920.

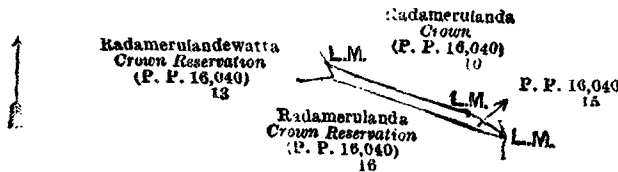
Scale of 4 Chains to an Inch.

C. H. VINCE,
for Surveyor-General.

X.—Preliminary plan 16,040.

Lot.	Name of Land.	Extent, A. R. P.
15 ..	Radamerulanda (reservation for path) ..	0 0 9

and bounded as follows : on the north and east by Radamerulanda claimed by the Crown (lot 10 in preliminary plan 16,040) ; on the south by Radamerulanda (Crown reservation, lot 16 in preliminary plan 16,040) ; on the west by Radamerulandewatta (Crown reservation, lot 13 in preliminary plan 16,040).



Surveyor-General's Office,
Colombo, May 31, 1920.

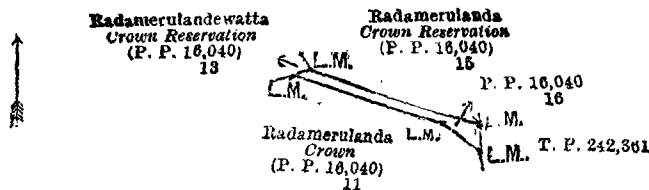
Scale of 4 Chains to an Inch.

C. H. VINCE,
for Surveyor-General.

XI.—Preliminary plan 16,040.

Lot.	Name of Land.	Extent, A. R. P.
16 ..	Radamerulanda (reservation for path) ..	0 0 10

and bounded as follows : on the north by Radamerulanda (Crown reservation, lot 15 in preliminary plan 16,040) ; on the east by T. P. 242,361 ; on the south by Radamerulanda claimed by the Crown (lot 11 in preliminary plan 16,040) ; and on the west by Radamerulandewatta (Crown reservation, lot 13 in preliminary plan 16,040).



Surveyor-General's Office,
Colombo, May 31, 1920.

Scale of 4 Chains to an Inch.

C. H. VINCE,
for Surveyor-General.

T. A. HODSON,

February 14, 1921.

Assistant Government Agent.

Order under Section 4, Sub-section (1), of "The Waste Lands Ordinances of 1897, 1899, 1900, and 1903."

In the matter of the land commonly called or known as Kajugaswattehena *alias* Dodangahaowitehena *alias* Pitawilagodahena, situate in the village of Walawita, in the Palle pattu of Kuruwiti korale, in the Ratnapura District of the Province of Sabaragamuwa and of "The Waste Lands Ordinances of 1897, 1899, 1900, and 1903."

WHEREAS in pursuance of section 1 of the said Ordinances it was duly declared and notified on the 22nd day of March, 1918, that if no claim to the land commonly called or known as Kajugaswattehena *alias* Dodangahaowitehena *alias* Pitawilagodahena, situate in the village of Walawita, in the Palle pattu of Kuruwiti korale, in the Ratnapura District of the Province of Sabaragamuwa, containing in extent 4 acres 3 roods and 27 perches, and shown as lot 1A in preliminary plan 2,711, and in the annexed diagram, was made to the Government Agent of the Province of Sabaragamuwa, within the period of three months from the date specified in the said notice, such land would be declared the property of the Crown and dealt with on account of the Crown (*vide* Notice No. 6,802):

And whereas William Wallewitta of Getahetta made claim thereto, and Baxandall Constantine, Government Agent of the Province of Sabaragamuwa made due inquiry into such claim, and whereas the said claimant and the said Baxandall Constantine, with the consent of His Excellency the Governor, came to an agreement in writing dated the 20th day of September, 1918, concerning the said land, under section 4, sub-section (1), of the said Ordinances, whereby it was agreed that said claimant should be declared the purchaser of the said land, upon payment on or before the 31st day of December, 1918, to the Government Agent of the Province of Sabaragamuwa, of a sum of Rupees Seventy-eight and Cents Seventy (Rs 78·70) only, as the purchase amount of the said land, and whereas the said amount has been paid by the said claimant, he is hereby, in pursuance of the agreement afore-mentioned, declared to be the purchaser of the said land, as more fully described herein below.

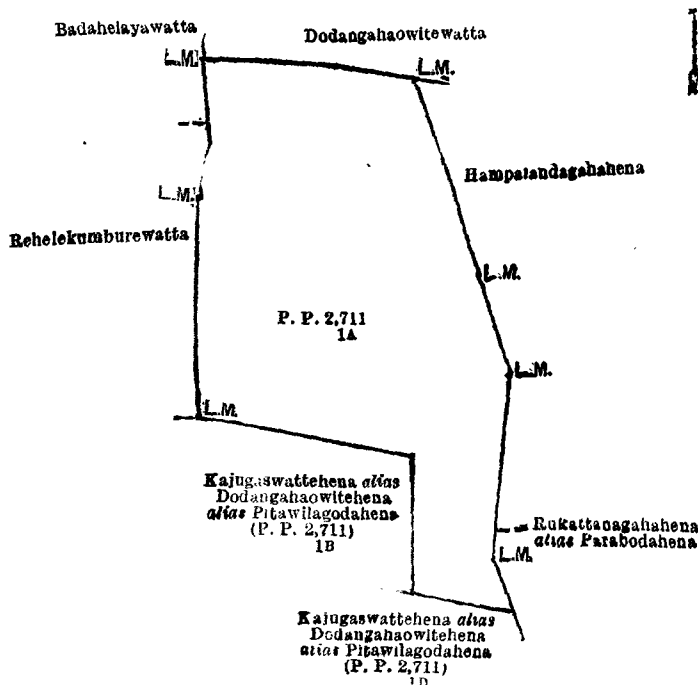
Description of the Land referred to.

The following lot situate in the village of Walawita, in the Palle pattu of Kuruwiti korale, in the Ratnapura District of the Province of Sabaragamuwa, as described in the annexed diagram:—

Preliminary plan 2,711.

Lot.	Name of Land.	Extent, A. R. P.
1A	Kajugaswattehena <i>alias</i> Dodangahaowitehena <i>alias</i> Pitawilagodahena	4 3 27

and bounded as follows: on the north by Dodangahaowitewatta claimed by T. Suwaris Appu; on the east by Hampalanda-gahahena claimed by W. Walawita and another, Rukkattanagahahena *alias* Parabodahena claimed by W. Walawita and others; on the south by Kajugaswattehena *alias* Dodangahaowitehena *alias* Pitawilagodahena to be declared the property of C. T. Storer under the Waste Lands Ordinances (P. P. 2,711/1D), Kajugaswattehena *alias* Dodangahaowitehena *alias* Pitawilagodahena, to be declared the property of W. Walawita, under the Waste Lands Ordinances (P. P. 2,711/1B); on the west by Rehelekumburewatta claimed by W. Walawita, Badahelayawatta claimed by T. Suwaris Appu and others.



Surveyor-General's Office,
Colombo, May 22, 1919.

Scale of 4 Chains to an Inch.

C. H. VINCE.
for Surveyor-General.

February 5, 1921.

G. F. R. BROWNING,
Government Agent.

Order under Section 4, Sub-section (1), of "The Waste Lands Ordinances of 1897, 1899, 1900, and 1903."

In the matter of the land commonly called or known as Kajugaswattehena *alias* Dodangahaowitehena *alias* Pitawilagodahena, situate in the village of Walawita, in the Palle pattu of Kuruwiti korale, in the Ratnapura District of the Province of Sabaragamuwa, and of "The Waste Lands Ordinances of 1897, 1899, 1900, and 1903."

WHEREAS in pursuance of section 1 of the said Ordinances it was duly declared and notified on the 22nd day of March, 1918, that if no claim to the land commonly called or known as Kajugaswattehena *alias* Dodangahaowitehena *alias* Pitawilagodahena, situate in the village of Walawita, in the Palle pattu of Kuruwiti korale, in the Ratnapura District of the Province of Sabaragamuwa, containing in extent 2 acres and 37 perches, and shown as lot 1B in preliminary plan 2,711 and in the annexed diagram, was made to the Government Agent of the Province of Sabaragamuwa, within the period of three months from the date specified in the said notice, such land would be declared the property of the Crown and dealt with on account of the Crown (*vide* Notice No. 6,802):

And whereas (1) Dunukumarage Karlinahamy, (2) ditto Ransohamy, (3) ditto Juwanahamy, (4) ditto Ensohamy, and (5) ditto Enohamy, all of Walawita made claim thereto, and Baxandall Constantine, Government Agent of the Province of Sabaragamuwa made due inquiry into such claim, and whereas the said claimants and the said Baxandall Constantine, with the consent of His Excellency the Governor, came to an agreement in writing dated the 20th day of September, 1918, concerning the said land, under section 4, sub-section (1) of the said Ordinances, whereby it was agreed that the said claimants should be declared the purchasers of the said land, upon payment on or before the 31st day of December, 1918, to the Government Agent of the Province of Sabaragamuwa, of a sum of Rupees Thirty-five and Cents Seventy (Rs. 35·70) only, as the purchase amount of the said land, and whereas the said amount has been paid by the said claimants, they are hereby, in pursuance of the agreement afore-mentioned, declared to be the purchasers of the said land, as more fully described herein below.

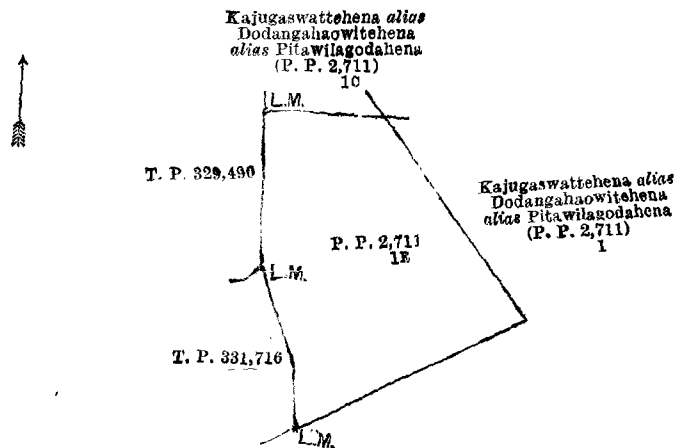
Description of the Land referred to.

The following lot situate in the village of Walawita, in the Palle pattu of Kuruwiti korale, in the Ratnapura District of the Province of Sabaragamuwa, as described in the annexed diagram :—

Preliminary plan 2,711.

Lot.	Name of Land.	Extent, A. R. P.
1B	Kajugaswattehenā <i>alias</i> Dodangahaowitehenā <i>alias</i> Pitawilagodahena	2 0 37

and bounded as follows: on the north by Kajugaswattehenā *alias* Dodangahaowitehenā *alias* Pitawilagodahena to be declared the property of D. Karlinahamy and others under the Waste Lands Ordinances (P. P. 2,711/1c); on the east and south by Kajugaswattehenā *alias* Dodangahaowitehenā *alias* Pitawilagodahena to be sold to T. Storer under the Waste Lands Ordinances (P. P. 2,711/1); on the west by T. P. 331,716, T. P. 329,490.



Surveyor-General's Office,
Colombo, May 22, 1919.

Scale of 4 Chains to an Inch.

C. H. VINCE,
for Surveyor-General.

February 5, 1921.

G. F. R. BROWNING,
Government Agent.

Order under Section 4, Sub-section (1), of "The Waste Lands Ordinances of 1897, 1899, 1900, and 1903," admitting Land to be Private Property.

In the matter of the land commonly called or known as Kajugaswattehenā *alias* Dodangahaowitehenā *alias* Pitawilagodahena, situate in the village of Walawita, in the Palle pattu, in the Kuruwiti korale of the Ratnapura District, in the Province of Sabaragamuwa, and of "The Waste Lands Ordinances of 1897, 1899, 1900, and 1903."

WHEREAS in pursuance of section 1 of the said Ordinances it was duly notified on the 22nd day of March, 1918, that if no claim to the land commonly called or known as Kajugaswattehenā *alias* Dodangahaowitehenā *alias* Pitawilagodahena, situate in the village of Walawita, in the Palle pattu of Kuruwiti korale of the Ratnapura District, in the Province of Sabaragamuwa, containing in extent 1 acre 1 rood and 3 perches, and shown as lot 1B in preliminary plan 2,711, as described in the annexed diagram, was made to the Government Agent of the Province of Sabaragamuwa, within the period of three months from the date specified in such notice, such land would be declared the property of Crown, and dealt with on account of the Crown (*vide* Notice No. 6,802):

And whereas William Wallewitta of Getahetta made claim thereto, and Baxandall Constantine, Government Agent of the Province of Sabaragamuwa, made due inquiry into such claim; I, George Frederick Reginald Browning, Government Agent of the Province of Sabaragamuwa, with the consent of His Excellency the Governor, do hereby, in pursuance of the agreement dated the 20th day of September, 1918, admit the claim of the said claimant to the said land, as more fully described herein below, under section 4, sub-section (1), of the said Ordinances.

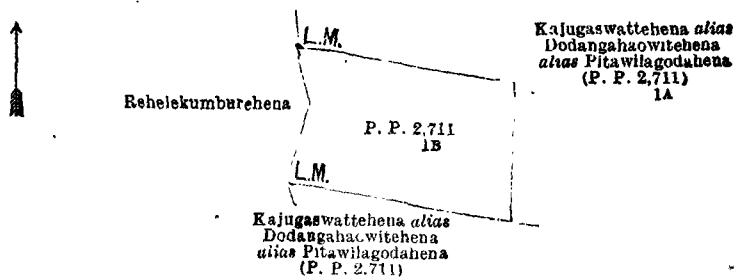
Description of the Land referred to.

The following lot situate in the village of Walawita, in the Palle pattu of Kuruwiti korale, in the Ratnapura District of the Province of Sabaragamuwa, as described in the annexed diagram :—

Preliminary plan 2,711.

Lot.	Name of Land.	Extent, A. R. P.
1B	Kajugaswattehenā <i>alias</i> Dodangahaowitehenā <i>alias</i> Pitawilagodahena	1 1 3

and bounded on the north and east by Kajugaswattehenā *alias* Dodangahaowitehenā *alias* Pitawilagodahena to be sold to William Wallewitta under the Waste Lands Ordinances (P. P. 2,711/1A); on the south by Kajugaswattehenā *alias* Dodangahaowitehenā *alias* Pitawilagodahena to be declared the property of Charles Tillainathan Storer under the Waste Lands Ordinances (P. P. 2,711/1D); on the west by Rehelekumburehena claimed by T. Suwaris Appu and others.



Surveyor-General's Office,
Colombo, May 22, 1919.

Scale of 4 Chains to an Inch.

C. H. VINCE,
for Surveyor-General.

February 5, 1921.

G. F. R. BROWNING,
Government Agent.

Order under Section 4, Sub-section (1), of "The Waste Lands Ordinances of 1897, 1899, 1900, and 1903," admitting Land to be Private Property.

In the matter of the land commonly called or known as Kajugaswattehena alias Dodangahaowitehena alias Pitawilagodahena, situate in the village of Walawita, in the Palle pattu, in the Kuruwiti korale of the Ratnapura District, in the Province of Sabaragamuwa, and of "The Waste Lands Ordinances of 1897, 1899, 1900, and 1903."

WHEREAS in pursuance of section 1 of the said Ordinances it was duly notified on the 22nd day of March, 1918, that if no claim to the land commonly called or known as Kajugaswattehena alias Dodangahaowitehena alias Pitawilagodahena, situate in the village of Walawita, in the Palle pattu of Kuruwiti korale of the Ratnapura District, in the Province of Sabaragamuwa, containing in extent 2 roods and 13 perches, and shown as lot 1c in preliminary plan 2,711, as described in the annexed diagram, was made to the Government Agent of the Province of Sabaragamuwa, within the period of three months from the date specified in such notice, such land would be declared the property of Crown, and dealt with on account of the Crown (*vide* Notice No. 6,802):

And whereas (1) Dunukumarage Karlinahamy, (2) ditto Ransohamy, (3) ditto Juwanahamy, (4) ditto Ensohamy and (5) ditto Enohamy, all of Walawita made claim thereto, and Baxandall Constantine, Government Agent of the Province of Sabaragamuwa made due inquiry into such claim; I, George Frederick Reginald Browning, Government Agent of the Province of Sabaragamuwa, with the consent of His Excellency the Governor, do hereby, in pursuance of the agreement dated the 20th day of September, 1918, admit the claim of the said claimants to the said land, as more fully described herein below, under section 4 sub-section (1), of the said Ordinances.

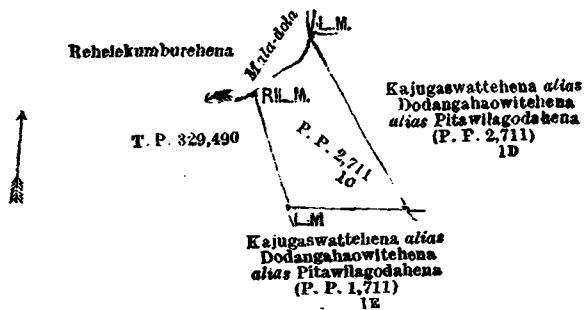
Description of the Land referred to.

The following lot situate in the village of Walawita, in the Palle pattu of Kuruwiti korale, in the Ratnapura District of the Province of Sabaragamuwa, as described in the annexed diagram:—

Preliminary plan 2,711.

Lot.	Name of Land.	Extent, A. R. P.
1c	Kajugaswattehena alias Dodangahaowitehena alias Pitawilagodahena	0 2 13

and bounded on the north by Mala-dola; on the east by Kajugaswattehena alias Dodangahaowitehena alias Pitawilagodahena to be declared the property of C. T. Storer under the Waste Lands Ordinances (P. P. 2,711/1D); on the south by Kajugaswattehena alias Dodangahaowitehena alias Pitawilagodahena to be sold to D. Karlinahamy and others under the Waste Lands Ordinances (P. P. 2,711/1E); on the west by T. P. 329,490.



Surveyor-General's Office,
Colombo, May 22, 1919.

Scale of 4 Chains to an Inch.

C. H. VINCE,
for Surveyor-General.

February 5, 1921.

G. F. R. BROWNING,
Government Agent.

Order under Section 4, Sub-section (1), of "The Waste Lands Ordinances of 1897, 1899, 1900, and 1903," admitting Land to be Private Property.

In the matter of the land commonly called or known as Kajugaswattehena alias Dodangahaowitehena alias Pitawilagodahena, situate in the village of Walawita, in the Palle pattu, in the Kuruwiti korale of the Ratnapura District, in the Province of Sabaragamuwa, and of "The Waste Lands Ordinances of 1897, 1899, 1900, and 1903."

WHEREAS in pursuance of section 1 of the said Ordinances it was duly notified on the 22nd day of March, 1918, that if no claim to the land commonly called or known as Kajugaswattehena alias Dodangahaowitehena alias Pitawilagodahena, situate in the village of Walawita, in the Palle pattu of Kuruwiti korale of the Ratnapura District, in the Province of Sabaragamuwa, containing in extent 2 acres, and 24 perches, and shown as lot 1D in preliminary plan 2,711, as described in the annexed diagram, was made to the Government Agent of the Province of Sabaragamuwa, within the period of three months from the date specified in such notice, such land would be declared the property of Crown, and dealt with on account of the Crown (*vide* Notice No. 6,802):

And whereas Charles Tillainathan Storer of Waga made claim thereto, and Baxandall Constantine, Government Agent of the Province of Sabaragamuwa made due inquiry into such claim; I, George Frederick Reginald Browning Government Agent of the Province of Sabaragamuwa, with the consent of His Excellency the Governor, do hereby, in pursuance of the agreement dated the 20th day of September, 1918, admit the claim of the said claimant to the said land, as more fully described herein below, under section 4, sub-section (1), of the said Ordinances.

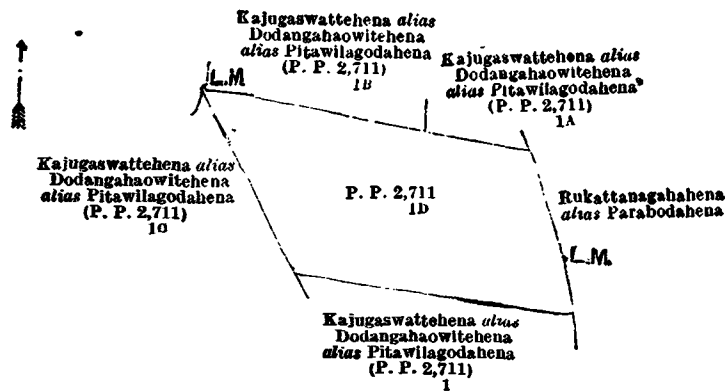
Description of the Land referred to.

The following lot situate in the village of Walawita, in the Palle pattu of Kuruwiti korale, in the Ratnapura District, of the Province of Sabaragamuwa, as described in the annexed diagram:—

Preliminary plan 2,711.

Lot.	Name of Land.	Extent, A. R. P.
1b	Kajugaswattehenena alias Dodangahaowitehenena alias Pitawilagodahena	2 0 24

and bounded on the north by Kajugaswattehenena alias Dodangahaowitehenena alias Pitawilagodahena to be declared the property of W. Walawita under the Waste Lands Ordinances (P. P. 2,711/1B), Kajugaswattehenena alias Dodangahaowitehenena alias Pitawilagodahena to be sold to W. Walawita under the Waste Lands Ordinances (P. P. 2,711/1A); on the east by Rukattanagahahena alias Parabodahena claimed by W. Walawita and others; on the south by Kajugaswattehenena alias Dodangahaowitehenena alias Pitawilagodahena to be sold to T. Storer under Waste Lands Ordinances, (P. P. 2,711/1); on the west by Kajugaswattehenena alias Dodangahaowitehenena alias Pitawilagodahena to be declared the property of D. Karalinahamy and others under the Waste Lands Ordinances (P. P. 2,711/1C).



Surveyor-General's Office,
Colombo, May 22, 1919.

Scale of 4 Chains to an Inch.

C. H. VINCE,
for Surveyor-General.

G. F. R. BROWNING,
Government Agent.

February 5, 1921.

Order under Section 4, Sub-section (1), of "The Waste Lands Ordinances of 1897, 1899, 1900, and 1903."

In the matter of the land commonly called or known as Kajugaswattehenena alias Dodangahaowitehenena alias Pitawilagodahena, situate in the village of Walawita, in the Palle Pattu of Kuruwiti korale, in the Ratnapura District of the Province of Sabaragamuwa, and of "The Waste Lands Ordinances of 1897, 1899, 1900, and 1903."

WHEREAS in pursuance of section 1 of the said Ordinances it was duly declared and notified on the 22nd day of March, 1918, that if no claim to the land commonly called or known as Kajugaswattehenena alias Dodangahaowitehenena alias Pitawilagodahena, situate in the village of Walawita, in the Palle pattu of Kuruwiti korale, in the Ratnapura District of the Province of Sabaragamuwa, containing in extent 8 acres 1 rood and 11 perches, and shown as lot 1 in preliminary plan 2,711, and in the annexed diagram, was made to the Government Agent of the Province of Sabaragamuwa, within the period of three months from the date specified in the said notice, such land would be declared the property of the Crown and dealt with on account of the Crown (*vide* Notice No. 6,802):

And whereas Charles Tillainathan Storer, of Waga made claim thereto, and Baxandall Constantine, Government Agent of the Province of Sabaragamuwa, made due inquiry into such claim, and whereas the said claimant and the said Baxandall Constantine, with the consent of His Excellency the Governor, came to an agreement in writing dated the 20th day of September, 1918, concerning the said land, under section 4, sub-section (1), of the said Ordinances, whereby it was agreed that the said claimant should be declared the purchaser of the said land, upon payment on or before the 31st day of December, 1918, to the Government Agent of the Province of Sabaragamuwa, of a sum of Rupees One hundred and Thirty-three and Cents Ten (Rs. 133.10) only, as the purchase amount of the said land, and whereas the said amount has been duly paid by the said claimant, he is hereby, in pursuance of the agreement afore-mentioned, declared to be the purchaser of the said land, as more fully described herein below.

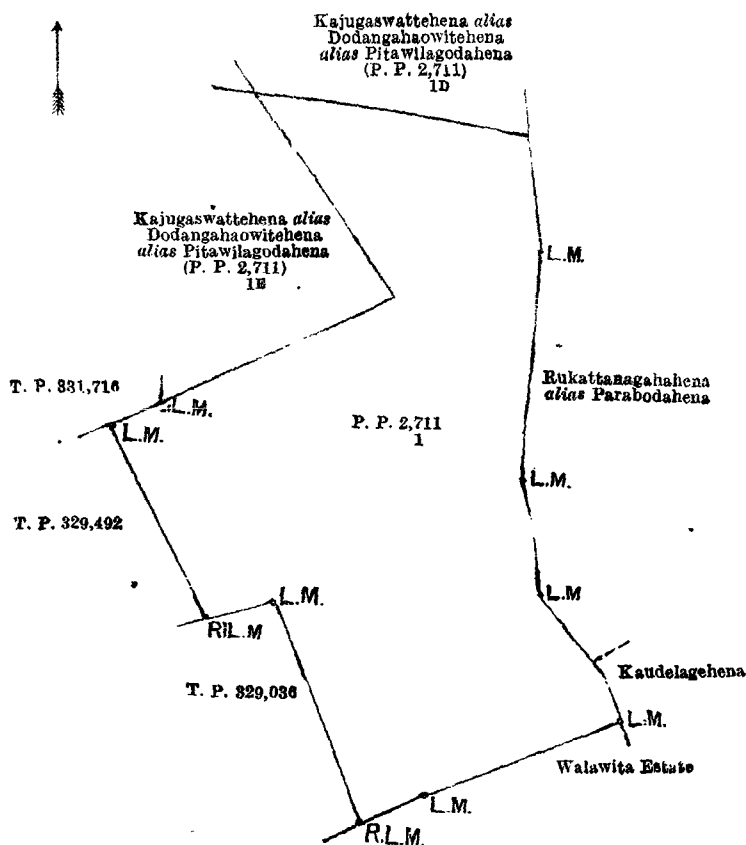
Description of the Land referred to.

The following lot situate in the village of Walawita, in the Palle pattu of Kuruwiti korale, in the Ratnapura District of the Province of Sabaragamuwa, as described in the annexed diagram:—

Preliminary plan 2,711.

Lot.	Name of Land.	Extent, A. R. P.
1	Kajugaswattehenena alias Dodangahaowitehenena alias Pitawilagodahena	8 1 11

and bounded as follows: on the north by Kajugaswattehenena alias Dodangahaowitehenena alias Pitawilagodahena, to be declared the property of C. T. Storer under the Waste Lands Ordinances, (P. P. 2,711/1D); on the east by Rukattanagahahena alias Parabodahena claimed by W. Walawita and others, Kaudelagahena claimed by W. Walawita; on the south by Walawita estate claimed by C. P. Samarakkody, T. P. 329,036; on the west by T. P. 329,492, T. P. 331,716, Kajugaswattehenena alias Dodangahaowitehenena alias Pitawilagodahena to be sold to D. Karalinahamy and others, under the Waste Lands Ordinances (P. P. 2,711/1E).



Surveyor-General's Office,
Colombo, May 22, 1919.

Scale of 4 Chains to an Inch.

C. H. VINCE,
for Surveyor-General.

February 5, 1921.

G. F. R. BROWNING,
Government Agent.

LAND SALES IN THE SOUTHERN PROVINCE.

THE Government Agent of the Southern Province is prepared to receive, on or before Friday, July 15, 1921, at the Galle Kachcheri, written applications for a lease, subject to the provision that rent shall be revised at every interval of 30 years, counting from the date of the commencement of the lease, from September 2, 1921, the under-mentioned portions of Crown land to be planted with rubber, tea, or coconut. No such applications will be entertained unless the applicant gives his full name and address, and until he makes with the Government Agent, Southern Province, a deposit of survey fees as noted against each lot. Such deposit will not be returned until the lease of the land has been sold, or until it has been decided by the Government Agent, Southern Province, that it will not be sold. On Tuesday, August 2, 1921, at 1 P.M., at the Galle Kachcheri, the sale of the lease will be put up to auction, in accordance with the regulations of the Government regarding the lease of Crown lands. The highest bidder for the premium shall be the purchaser of the lease, but the bidding shall be confined to the original applicant and those other applicants whose applications shall have been made in the manner above specified.

The conditions of lease are obtainable from the Government Agent, Southern Province, and plans from the Surveyor-General.

Two allotments of Crown land situated in Talpe pattu of the Galle District of the Southern Province.

Preliminary plan 11,505. Village—Udumalagala. Description—Jungle. Name of Applicant—Nil.

Lot.	Name of Land.	Extent.	Survey fees per acre.	Upset premium per acre.	Annual rent per acre for the first 30 years.	
					Each of the first 6 years.	Each of the remaining 24 years.
		A. B. P.	Rs. c.	Rs. c.	Rs. c.	Rs. c.
9	Kitulehena, Hatharahaulhena, and Okandehena ..	81 1 32	3 0	6 0	2 0	6 0*
13	Kitulehena, Bataketiyehehena, Koratupalahena, Illukketiyehehena, Buruwegoda, and Kammalgodakanda ..	471 0 7	3 0	6 0	2 0	6 0*

* Value of timber on lots 9 and 13 has been estimated for Rs. 1,000, which should be paid on the date of sale.

Colonial Secretary's Office,
Colombo, May 24, 1921.

GRAEME THOMSON,
Colonial Secretary.

THE Government Agent of the Southern Province is prepared to receive, on or before Friday, July 15, 1921, at the Galle Kachcheri, written applications for a lease, subject to the provision that rent shall be revised at every interval of 30 years, counting from the date of the commencement of the lease, from September 2, 1921, the under-mentioned portion of Crown land to be planted with rubber, tea, or coconut. No such applications will be entertained unless the applicant gives his full name and address, and until he makes with the Government Agent, Southern Province, a deposit of survey fees as noted against the lot. Such deposit will not be returned until the lease of the land has been sold, or until it has been decided by the Government Agent, Southern Province, that it will not be sold. On Tuesday, August 2, 1921, at 1 P.M., at the Galle Kachcheri, the sale of the lease will be put up to auction, in accordance with the regulations of the Government regarding the lease of Crown lands. The highest bidder for the premium shall be the purchaser of the lease, but the bidding shall be confined to the original applicant and those other applicants whose applications shall have been made in the manner above specified.

The conditions of lease are obtainable from the Government Agent, Southern Province, and its plans from the Surveyor-General.

An allotment of Crown land situated in Gangaboda pattu of the Galle District of the Southern Province.

Preliminary plan 11,624. Village—Diviture. Description—Jungle.

Lot.	Name of Land.	Name of Applicant.	Extent.	Survey fees per acre.	Upset premium per acre.	Annual rent per acre for the first 30 years.	
						Each of the first 6 years.	Each of the remaining 24 years.
			A. R. P.	Rs. c.	Rs. c.	Rs. c.	Rs. c.
1	Harangala <i>alias</i> Kaluggahadukanda, Kurniewalkanda, and Karangala	Mr. W. S. Daly Winter of Baddegama	41 3 12	3 0	3 0	1 0	3 0
2	Do.	do.	0 3 18	(Reservation, will not be leased)			

Colonial Secretary's Office,
Colombo, May 23, 1921.

GRAEME THOMSON,
Colonial Secretary.

LAND SALES IN THE NORTH-CENTRAL PROVINCE.

No. 2,145, N.C. P.—The Government Agent, North-Central Province, will on Friday, July 15, 1921, at 1 P.M., at the Anuradhapura Kachcheri, put up to auction, for sale or settlement, or will otherwise dispose of, the under-mentioned portions of Crown land, in accordance with the regulations of Government regarding land sales. Thirty-five allotments of land situated in the Kalagam palata of the Nuwarakalawiya district of the North-Central Province.

Lot.	Name of Land.	Name of Applicant.	Description.	Extent.	Upset price per acre, Rs.
Preliminary plan 5,703. Village—Hammillewa in Kiralowa korale.					
1	Diganwalaweehena	Ratnayake Mudiyansele Appuhami Arachchi	Punchi Chena fit for paddy	1 0 0	16
2	Do.	Ditto and another	do.	1 0 8	16
3	Do.	—	do.	0 1 2	16
4	Do.	—	Reservation for stream	0 3 27	—*
Preliminary plan 5,704. Village—Kattakaduwa in Kiralowa korale.					
1	Kudawelaidama	Wijapatiyage Baiya	Chena fit for paddy	2 0 15	16
3	Kumbukgahahena	—	Reservation for Ratmale-oya	3 0 1	—*
4	Kumbukgahahena	—	Reservation for tank bund	0 1 27	—*
6	Dambagahahena	—	Reservation for Ratmale-oya	2 1 15	—*
7	Dambagahahena	—	Reservation for tank bund	0 1 2	—*
8	Dambagahahena	—	Low jungle fit for paddy	1 0 32	16
Preliminary plan 5,705. Village—Parawahagama in Kiralowa korale.					
1	Indihena	Bandage Punchi Appu and others	Low jungle fit for paddy	2 3 36	16
2	Do.	—	Reservation for Ratmale-oya	0 1 10	—*
Preliminary plan 5,706. Village—Galnewa in Negampaha korale.					
1	Ketagalagahahena	Udayarage Punchirala	Jungle suitable for paddy	0 1 20	16
2	Do.	—	Reservation for channel	0 0 13	—*
3	Do.	—	Reservation for tank bund and ela	0 2 23	—*
Preliminary plan 5,709. Village—Radagama in Kalagam korale south.					
1	Yoda-elaidama	Suppan Pambayan of Palugaswewa	Chena	1 2 20	16
2	Do.	—	Chena contains vegetable (encroachment by Podi Sinno Perera of Karambewa)	0 1 24	30
3	Do.	—	Reservation for Yoda-ela	0 1 18	—*
Preliminary plan 5,713. Village—Pinewa in Unduruwa korale.					
1	Weeragahawatta	Dingiralage Punchirala	Tisbamba, open land	0 1 17	16
2	Do.	do.	Jungle	0 0 37	16
3	Do.	do.	do.	0 1 26	16
Preliminary plan 5,727. Village—Pelbendiyaw in Kiralowa korale.					
1	Kongahahena	Bandage Ukkubanda	Chena fit for paddy	1 0 3	21

Lot.	Name of Land.	Name of Applicant.	Description.	Extent.		Upset price per acre, Rs.
				A.	R. P.	
Preliminary plan 5,728. Village—Nelunpatgama in Negampaha korale.						
1	Mailagahahena	Dingiri Appu Vel-Vidane and others	Jungle fit for paddy	4	3 29	18.50
2	Helambagahahena	Kiribandage Punchirala and others	do.	7	0 28	18
3	Do.	—	Reservation for ela	2	0 24	—
4	Do.	—	Reservation for tank bund and ela	0	1 35	—*
Preliminary plan 5,733. Village—Siyambalawa in Negampaha korale.						
1	Siyambalagahahena	—	Reservation for Horrow-ela	0	0 3	—*
2	Do.	Basanayaka Punchibanda Vel-Vidane	Jungle fit for paddy	3	0 10	21
3	Do.	—	Reservation for Horrow-ela	0	0 24	—*
4	Siyambalagahahena <i>alias</i> Puranagangoda	Punchiralage Ukku Banda and others of Siyambalawa	Jungle fit for paddy	3	3 35	31
5	Siyambalagahahena	—	Reservation for tank bund	0	2 18	—*
Preliminary plan 5,737. Village—Hunupalagama in Negampaha korale.						
1	Panaketugalahena	Punchiralage Wannihami	Jungle fit for paddy	2	0 1	18.50
Preliminary plan 5,763. Village—Mayilanperumawa in Maminiyawa korale.						
1	Kadurugahahena	Adikari Mudiyansele Kandappu Vel-Vidane	Chena	1	0 5	18
2	Landukelo	—	Reservation for footpath.	0	0 18	—*
4	Lolugahaidama	Kapurala Undiyarala	Chena	0	3 37	18

* These lots are not for sale.

Further particulars regarding these lands can be obtained from the Government Agent, North-Central Province, and plans of them from the Surveyor-General.

Colonial Secretary's Office,
Colombo, May 22, 1921.

GRAEME THOMSON,
Colonial Secretary.

LAND SALES IN THE PROVINCE OF SABARAGAMUWA.

No. 1,048, P. of S.—The Government Agent, Province of Sabaragamuwa, will on Tuesday, July 12, 1921, at 1 P.M., at his office in Ratnapura, put up to auction, for sale or settlement, or will otherwise dispose of, the under-mentioned portions of Crown land, in accordance with the regulations of Government regarding land sales. Nine allotments of land situated in the Kuruwiti korale division of the Ratnapura District of the Province of Sabaragamuwa.

Lot.	Name of Land.	Name of Applicant.	Description.	Extent.		Upset price per acre, Rs.
				A.	R. P.	
Preliminary plan 2,943. Village—Gonapitiya, Kuruwiti korale.						
1	Berawagoda estate	Encroachment by H. M. Fonseka of Wadduwa	Rubber 4 years old	0	2 21	606
2	Do.	do.	do.	0	1 8	606
3	Gonapitiya estate	Encroachment by Mr. D. T. de Alwis, Station Master	Rubber and coconuts 2 years old	0	3 10	256
4	Do.	do.	do.	0	0 26	256
Preliminary plan 2,994. Village—Illukpitiya, Kuruwiti korale.						
1	Kiripalugahawatta	Encroachment by L. Andirisa	Coconuts 3 to 4 years old	0	1 1	106
2	Kaluanduramukalana <i>alias</i> Kalumediriyamukalana	Labugamage Romanisa	Forest	1	3 2	71
Preliminary plan 2,901. Village—Deyiyagala, Kuruwiti korale.						
3	Hingurahena <i>alias</i> Durampitiya estate <i>alias</i> Durampitiya Udawatta	Encroachment by the Grand Central Rubber Estates, Ltd.	Rubber 8 to 10 years old	3	0 11	1,000
Preliminary plan 3,025. Village—Amuhenkanda, Kuruwiti korale.						
1	Moragahadeniya	P. Mohottihamy	Paddy field	0	0 26	81
2	Moragahadeniya-aswedduma	Encroachment by P. Mituruhamy	do.	0	0 4	81

Further information respecting these lands may be obtained from the Government Agent, Province of Sabaragamuwa, and their plans from the Surveyor-General.

Colonial Secretary's Office,
Colombo, May 25, 1921.

GRAEME THOMSON,
Colonial Secretary.

NOTICE is hereby given that the Government Agent of the Province of Sabaragamuwa will sell by public auction on Tuesday, June 21, 1921, at 2 P.M., at the Ratnapura Kachcheri, the lease of the right to gem for one year in the following Crown lands situated at Gonapitiya, in the Uda pattu of Kuruwiti korale, Ratnapura District.

2. The person whose bid is accepted by the Government Agent, subject to the approval of His Excellency the Governor, will be required to deposit the full amount of his bid in cash; and should the bid be accepted by the Governor, to enter into a lease bond for the fulfilment of the conditions on which the bid is accepted, and furnish the necessary stamps.

3. The Government Agent reserves to himself the right, without question, of rejecting or accepting any bid.

4. The highest bidder whose bid has been accepted should deposit Rs. 100 for each lot as security for filling up of pits.

5. Further information can be obtained from the Government Agent, Ratnapura.

Lands.

(1) Galendemukalana, lot 1 in preliminary plan 3,808, extent 1 acre and 18 perches.

(2) Galendemukalana, lot 4 in preliminary plan 3,808, extent 3 roods and 35 perches.

Ratnapura Kachcheri,
May 18, 1921.

C. E. DE PINTO,
for Government Agent.

LAND ACQUISITION NOTICES.

HAVING been duly directed by the Governor, with the advice of the Executive Council, acting under the provisions of "The Land Acquisition Ordinance of 1876," section 6, to take order for the acquisition of the following land, required for a public purpose, namely, for a communal burial ground for Pitipana, to wit:—

Preliminary plan 17,518. Village—Pitipana.			
Lot.	Name of Land.	Description.	Name of Claimant.
1	Kiriberiyakele	Contains coconut trees and rubber plants	Mathias de Mel

Extent.

A. R. P.
2 1 14.5

I hereby give public notice, as required by section 7, that the Government proposes to take possession of the land. All persons interested in the aforesaid land are hereby required to appear personally or by agent before me at this office on June 20, 1921, at 12 noon, and to state the nature of their respective interests in the land, and the amount and particulars of their claims to compensation for such interests.

The Kachcheri,
Colombo, May 23, 1921.

J. G. FRASER,
Government Agent.

HAVING been duly directed by the Governor, with the advice of the Executive Council, acting under the provisions of "The Land Acquisition Ordinance of 1876," section 6, to take order for the acquisition of the following lands, required for a public purpose, namely, for Hunumulla Government Boys' Vernacular School, to wit:—

Preliminary plan 17,523. Village—Hunumulla.			
Lot.	Name of Land.	Description.	Name of Claimant.
1	Hanpalendagahawatta	Contains a tiled building, 2 cadjan buildings, and coconut trees	J. E. Senanayaka and another
2	Do.	Contains a tiled building, cadjan building, well, and coconut trees	D. C. P. Senanayaka

Extent.

A. R. P.
1 0 5.5
0 2 18.8

I hereby give public notice, as required by section 7, that the Government proposes to take possession of the lands. All persons interested in the aforesaid lands are hereby required to appear personally or by agent before me at this office, on June 20, 1921, at 12 noon, and to state the nature of their respective interests in the lands, and the amount and particulars of their claims to compensation for such interests.

The Kachcheri,
Colombo, May 23, 1921.

J. G. FRASER,
Government Agent.

HAVING been duly directed by the Governor, with the advice of the Executive Council, acting under the provisions of "The Land Acquisition Ordinance of 1876," section 6, to take order for the acquisition of the following lands, required for a public purpose, namely, for the opening of a Circular road to Olimulla at Kalutara South, to wit:—

Preliminary plan 17,516. Village—Welaputra, Kalutara.			
Lot.	Name of Land.	Description.	Name of claimant.
1	Dewata	Part of footpath	V. Odiris Silva and others
2	Menikhaminnachchillagewatta	Garden contains coconut and a tree	Chartis Bas and another
3	—	Part of cart road	do.
4	Menikhaminnachchillagewatta	Garden contains coconut, &c.	do.

Extent.

A. R. P.
0 0 2.61
0 0 2.50
0 0 5.13
0 0 2.63

I hereby give public notice, as required by section 7, that the Government proposes to take possession of the lands. All persons interested in the aforesaid lands are hereby required to appear personally or by agent before me at the Kalutara Kachcheri, on June 20, 1921, at 10 A.M., and to state the nature of their respective interests in the lands, and the amount and particulars of their claims to compensation for such interests.

Kalutara Kachcheri,
May 19, 1921.

T. A. HOPSON,
Assistant Government Agent.

HAVING been duly directed by the Governor, with the advice of the Executive Council, acting under the provisions of "The Land Acquisition Ordinance of 1876," section 6, to take order for the acquisition of the following land, required for a public purpose, namely, for a metal quarry, to wit:—

Preliminary plan 7,122. Village—Welata, within the Municipal limits of Kandy.			
Lot.	Name of Land.	Description.	Name of Claimant.
1	Primrose Hill estate	Large rock and open land	Mr. W. Senanayake of Colombo

Extent.

A. R. P.
0 2 7.7

I hereby give public notice, as required by section 7, that the Government proposes to take possession of the land. All persons interested in the aforesaid land are hereby required to appear personally or by agent before me at the Kandy Kachcheri on June 22, 1921, at 2 P.M., and to state the nature of their respective interests in the land, and the amount and particulars of their claims to compensation for such interests.

Kandy Kachcheri,
May 27, 1921.

C. S. VAUGHAN,
Government Agent.

HAVING been duly directed by the Governor, with the advice of the Executive Council, acting under the provisions of "The Land Acquisition Ordinance of 1876," section 6, to take order for the acquisition of the following lands, required for a public purpose, namely, for improving dangerous corners at Madiramanai on the 23rd mile, South Coast road, to wit:—

Preliminary plan 5,633. Village—Maruthamunai.			
Lot.	Name of Land.	Description.	Name of Claimant.
1	Valavu	Part of old garden	Meeralebbe Samonlebbe
2	Do.	do.	Aliyar Mollamadu Haniba

Extent.

A. R. P.
0 0 0.6
0 0 1.

Lot.	Name of Land.	Description.	Name of Claimant.	Extent.		
				A.	R.	P.
3	Valavu	Native garden	Kalil Maulana	0	0	1.5
4	Do.	Old garden	Mohideen Bawa Salakutti	0	0	2
5	Do.	Native garden	Vana Vena Ibrahimlebbepodi Aadi Umma	0	0	3.4
6	Do.	do.	Muna Kana Mohamadu Meera Naina	0	0	3.9
7	Do.	do.	Sena Ena Kalil Maulana	0	0	2.2

I hereby give public notice, as required by section 7, that the Government proposes to take possession of the lands. All persons interested in the aforesaid lands are hereby required to appear personally or by agent before me at the Kalmitnai resthouse, on June 28, 1921, at 10 A.M., and to state the nature of their respective interests in the lands, and the amount and particulars of their claims to compensation for such interests.

Batticaloa Kachcheri,
May 18, 1921.

C. V. BRAYNE,
Government Agent.

HAVING been duly directed by the Governor, with the advice of the Executive Council, acting under the provisions of "The Land Acquisition Ordinance of 1876," section 6, to take order for the acquisition of the following lands, required for a public purpose, namely, for putting up quarters for a Government officer, to wit:—

Lot.	Name of Land.	Description.	Name of Claimant.	Extent.		
				A.	R.	P.
Preliminary plan 5,622. Village—Puliyantivu.						
1	Land bearing assessment No. 5	Native garden	Velan Chellappah	0	0	6.15
2	Land bearing assessment No. 13	do.	Kanni Sinnakutti	0	0	15.15
3	Land bearing assessment No. 7	do.	Nagan Ammini	0	0	18
4	Land bearing assessment No. 2	do.	(1) Muttan Palata, (2) Kadiran Theivanai, (3) Kadiran Rasamma	0	0	15
5	Land bearing assessment No. 6	do.	(1) Sinnavai Sinnapillai, (2) Sanmugam Sinnatamby, (3) Sanmugam Ellu, (4) Kandan Sanmugam	0	0	12.85
6	Land bearing assessment No. 3	do.	Periyan Velan	0	0	6.65
7	Land bearing assessment No. 1	do.	(1) Alagumuttu Sinnapillai, (2) K. Sinnatambi, (3) K. Thankamuttu, (4) K. Muttu	0	0	7.50
8	Land bearing assessment No. 9	do.	Velan Chellappah	0	0	9.05
9	Land bearing assessment Nos. 3 and 4	do.	Kylan Sinnakutti	0	0	15.55
10	Land bearing assessment No. 10	do.	(1) Murugan Arunachalam, (2) Murugan Thankamuttu	0	0	20.95
11	Land bearing assessment No. 8	Open land	Kylan Sinnakutti	0	0	9.21
12	Land bearing assessment No. 1A	Native garden	(1) Nallan Muttupillai, (2) ditto Sanmugam, (3) ditto Rasamuttu, (4) ditto Kunchamma	0	0	8.15
13	Land bearing assessment No. 1	do.	Nallan Muttupillai	0	0	9.05
14	Land bearing assessment No. 11	do.	(1) Sinnatambi Tambipillai, (2) Sinnatambi Elayavan, (3) Sinnatamby Annam, (4) Kandan Sellan	0	0	11.55
16	Land bearing assessment No. 2A	do.	Sanmugam Seeni	0	0	2.33
17	Portion of land bearing assessment No. 2	Open land	Mrs. Mabel Jayasinghe	0	0	4.11
18	Do.	Native garden	Tambimuttu Sellaiah	0	0	11.10
19	Land bearing assessment No. 5	do.	G. D. Cornelis	0	0	3.72
20	Portion of land bearing assessment No. 2	do.	Kali Sinnatankam	0	0	4.61
21	Land bearing assessment No. 12	do.	(1) Tambimuttu Sellaiah, (2) Tambimuttu Theivanai, (3) Tambimuttu Sinnapillai, (4) Tambimuttu Thankamuttu, (5) Tambimuttu Avirami	0	0	17.17

I hereby give public notice, as required by section 7, that the Government proposes to take possession of the lands. All persons interested in the aforesaid lands are hereby required to appear personally or by agent before me at the Kachcheri, on June 20, 1921, at 1 P.M., and to state the nature of their respective interests in the lands, and the amount and particulars of their claims to compensation for such interests.

Batticaloa Kachcheri,
May 19, 1921.

C. V. BRAYNE,
Government Agent.