

# Ceylon Government Gazette

Published by Authority.

No. 7,179 — THURSDAY, JUNE 2, 1921.

## Part III.—Lands.

Separate paging is given to each Part in order that it may be filed separately.

	PAGE		PAGE		PAGE
Land Settlement Notices :—		Land Sales by the Government Agents :—		Land Sales by the Settlement Officer :—	
Preliminary Notices ..	777	North-Western Province ..	—	Northern Province ..	—
Final Orders ..	783	North-Central Province ..	800	Eastern Province ..	—
Land Sales by the Government Agents :—		Province of Uva ..	—	North-Western Province ..	—
Western Province ..	800	Province of Sabaragamuwa ..	801	North-Central Province ..	—
Central Province ..	—	Land Sales by the Settlement Officer :—		Province of Uva ..	—
Southern Province ..	—	Western Province ..	—	Province of Sabaragamuwa ..	—
Northern Province ..	—	Central Province ..	—	Land Acquisition Notices ..	802
Eastern Province ..	—	Southern Province ..	—	Land Resumption Notices ..	—

### PRELIMINARY NOTICES.

#### Hambantota Notice No. 7,880.

#### Notice under "The Waste Lands Ordinances of 1897, 1899, 1900, and 1903."

TAKE notice that unless within three months from June 2, 1921, the persons, if any, who claim any interest in the lands hereinafter mentioned or in any one or more of such lands or to some interest therein make claim in person or in writing to the said lands or to any of them or to some interest therein to M. M. Wedderburn, Esq., Special Officer appointed under section 28 of "The Waste Lands Ordinances of 1897, 1899, 1900, and 1903," at his office at Colombo :

Such Special Officer, in pursuance of the powers vested in him by the said Ordinances, will declare by writing under his hand that the said lands, or such of them as to which no claim has been made, are the property of the Crown.

M. M. WEDDERBURN,  
Special Officer.

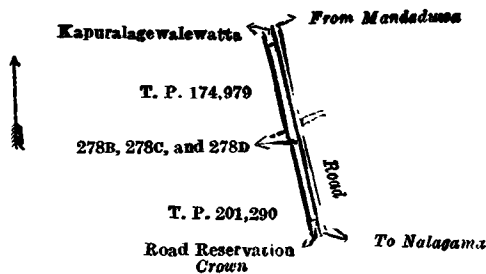
NOTE.—A claim to a right of way over the said lands or any of them is a claim to an interest in the land or lands.

#### Description of the Lands referred to.

The following lots situate in the village of Bedigama, in the West Giruwa pattu of the Hambantota District, in the Southern Province, as described in the annexed diagram :—

Lot.	Name of Land.	Block survey preliminary plan 261.	Extent, A. R. P.
278B ..	Liyangasarewatta (leased)	.. .. .	0 0 19
278c ..	Do. ( do. )	.. .. .	0 0 7
278d ..	Do. ( do. )	.. .. .	0 0 14
			0 1 0

and bounded as follows : on the north by Kapuralagewalewatta claimed by Punchihewage Mathes de Silva ; on the east by the road from Mandaduwa to Nalagama ; on the south by road reservation declared to be the property of the Crown under the Waste Lands Ordinances ; on the west by T. Ps. 201,290, 174,979.



Surveyor-General's Office,  
Colombo, March 10, 1921.

Scale of 8 Chains to an Inch.  
Hambantota S. O. 8—1921.

G. K. THORNHILL,  
for Surveyor-General.

**Kurunegala Notice No. 7,881.**

**Notice under "The Waste Lands Ordinances of 1897, 1899, 1900, and 1903."**

TAKE notice that unless within three months from June 2, 1921, the persons, if any, who claim any interest in the lands hereinafter mentioned or in any one or more of such lands or to some interest therein make claim in person or in writing to the said lands or any of them or to some interest therein to N. A. Hampton, Esq., Special Officer appointed under section 28 of "The Waste Lands Ordinances of 1897, 1899, 1900, and 1903," at his office at Colombo :

Such Special Officer, in pursuance of the powers vested in him by the said Ordinances, will declare by writing under his hand that the said lands, or such of them as to which no claim has been made, are the property of the Crown.

N. A. HAMPTON,  
Special Officer.

NOTE.— A claim to a right of way over the said lands or any of them is a claim to an interest in the land or lands.

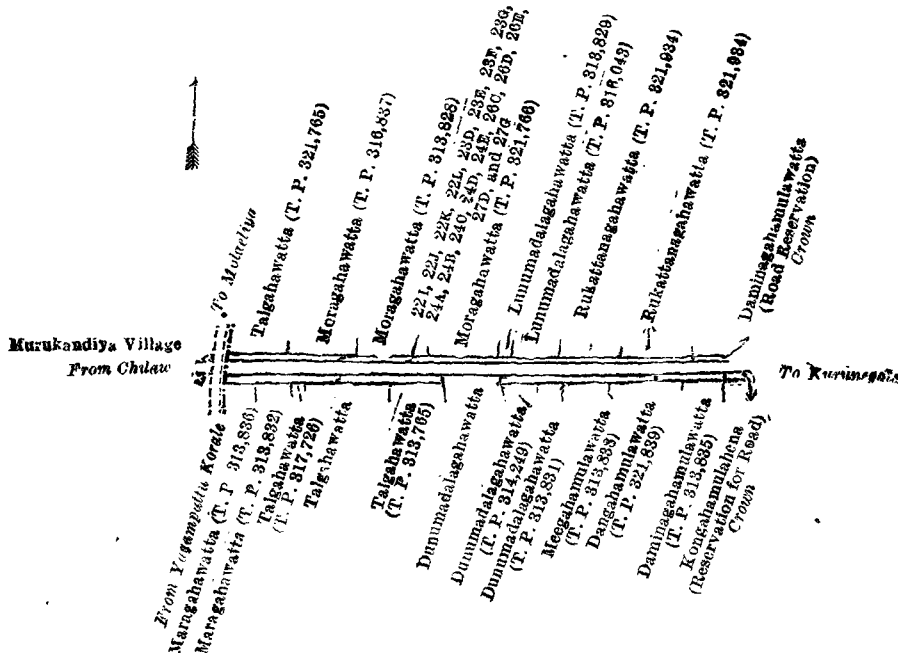
*Description of the Lands referred to.*

The following lots situated in the village of Mukalahena, in the Kinyama korale of the Katugampola hatpattu of the Kurunegala District, in the North-Western Province, as described in the annexed diagrams :—

I.—Block survey preliminary plan 1,442.

Lot.	Name of Land.	Extent, A. R. P.	Lot.	Name of Land.	Extent, A. R. P.
22 I ..	Road reservation ..	.. 0 0 7	24C ..	Road reservation ..	.. 0 0 7
22J ..	Do. ..	.. 0 0 8	24D ..	Do. ..	.. 0 0 6
22K ..	Do. ..	.. 0 0 9	24E ..	Do. ..	.. 0 0 8
22L ..	Do. ..	.. 0 0 8	26C ..	Do. ..	.. 0 0 5
23D ..	Do. ..	.. 0 0 2	26D ..	Do. ..	.. 0 0 6
23E ..	Do. ..	.. 0 0 6	26E ..	Do. ..	.. 0 0 3
23F ..	Do. ..	.. 0 0 8	27D ..	Do. ..	.. 0 0 9
23G ..	Do. ..	.. 0 0 8	27G ..	Do. ..	.. 0 0 7
24A ..	Do. ..	.. 0 0 6			
24B ..	Do. ..	.. 0 0 5			0 2 38

and bounded as follows : on the north by Talgahawatta sold by the Crown (T. P. 321,765), Moragahawatta sold by the Crown (T. P. 316,837), Moragahawatta sold by the Crown (T. P. 313,828), Moragahawatta sold by the Crown (T. P. 321,766), Lunumadalagahawatta sold by the Crown (T. P. 313,829), Lunumadalagahawatta sold by the Crown (T. P. 316,043), Rukkattanagahawatta sold by the Crown (T. P. 321,934) ; on the east by Daminagahamulawatta (road reservation) declared to be the property of the Crown under the Waste Lands Ordinances, the road from Chilaw to Kurunegala, Kongahamulahena (reservation for road) declared to be the property of the Crown under the Waste Lands Ordinances ; on the south by Daminagahamulawatta sold by the Crown (T. P. 313,835), Dangahamulawatta sold by the Crown (T. P. 321,839), Meegahamulawatta sold by the Crown (T. P. 313,838), Dunumadalagahawatta sold by the Crown (T. P. 313,831), Dunumadalagahawatta sold by the Crown (T. P. 314,249), Dunumadalagahawatta claimed by Weerakkodimudalige Balahamy, Talgahawatta sold by the Crown (T. P. 313,765), Talgahawatta sold by the Crown, Talgahawatta sold by the Crown (T. P. 317,726), Maragahawatta sold by the Crown (T. P. 313,832), Maragahawatta sold by the Crown (T. P. 313,836) ; on the west by the road from Yagam pattu korale to Molaeliya (the village limit of Murukandiya).



Surveyor-General's Office,  
Colombo, April 18, 1921.

Scale of 8 Chains to an Inch.

G. K. THORNHILL,  
for Surveyor-General.

II.—Block survey preliminary plan 1,442.

Lot.	Name of Land.	Extent, A. R. P.
37N ..	Road reservation ..	.. 0 0 12

and bounded as follows : on the north by the road from Chilaw to Kurunegala ; on the east by Hikgahamulahena (road reservation) declared to be the property of the Crown under the Waste Lands Ordinances, Hikgahahena sold to claimants under the Waste Lands Ordinances ; on the south by Diulgahawatta sold by the Crown (T. P. 313,834) ; on the west by Agarewila claimed by Jayamahahitihamilage Kirihamy and others.



Surveyor-General's Office,  
Colombo, April 18, 1921.

Scale of 8 Chains to an Inch.  
Kurunegala S. O. 55—1921.

G. K. THORNHILL,  
for Surveyor-General.

**Kurunegala Notice No. 7,882.**

Notice under "The Waste Lands Ordinances of 1897, 1899, 1900, and 1903."

TAKE notice that unless within three months from June 2, 1921, the persons, if any, who claim any interest in the land hereinafter mentioned make claim in person or in writing to the said land or to some interest therein to N. A. Hampton, Esq., Special Officer appointed under section 28 of "The Waste Lands Ordinances of 1897, 1899, 1900, and 1903," at his office at Colombo :

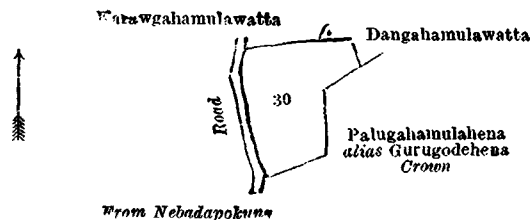
Such Special Officer, in pursuance of the powers vested in him by the said Ordinances, will declare by writing under his hand that the land, to which no claim has been made, is the property of the Crown.

N. A. HAMPTON,  
Special Officer.

NOTE.—A claim to a right of way over the said land is a claim to an interest in the land.

*Description of the Land referred to.*

The land commonly called or known as Kajugahamulawatta, situated in the village of Kahatagaswewa, in the Baladora korale of the Dewamedi hatpattu of the Kurunegala District, in the North-Western Province ; containing in extent 1 rood and 35 perches, shown as lot 30 in block survey preliminary plan 1,593 and in the annexed diagram ; and bounded as follows : on the north by Karawgahamulawatta claimed by Kudaya Naidelage Naide and another, Dangahamulawatta sold by the Crown ; on the east and south by Palugahamulahena alias Gurugodehena declared to be the property of the Crown under the Waste Lands Ordinances ; on the west by the road from Nebodapokuna.



Surveyor-General's Office,  
Colombo, March 8, 1921.

Scale of 4 Chains to an Inch.  
Kurunegala S. O. 56—1921.

G. K. THORNHILL,  
for Surveyor-General.

**Anuradhapura Notice No. 7,883.**

Notice under "The Waste Lands Ordinances of 1897, 1899, 1900, and 1903."

TAKE notice that unless within three months from June 2, 1921, the persons, if any, who claim any interest in the lands hereinafter mentioned or in any one or more of such lands or to some interest therein make claim in person or in writing to the said lands or any of them or to some interest therein to M. M. Wedderburn, Esq., Special Officer appointed under section 28 of "The Waste Lands Ordinances of 1897, 1899, 1900, and 1903," at his office at Colombo :

Such Special Officer, in pursuance of the powers vested in him by the said Ordinances, will declare by writing under his hand that the said lands, or such of them as to which no claim has been made, are the property of the Crown.

M. M. WEDDERBURN,  
Special Officer.

NOTE.—A claim to a right of way over the said lands or any of them is a claim to an interest in the land or lands.


*Description of the Lands referred to.*

The following lots situated in the village of Nuwarawewa, in the Ihalawew tulana of the Kende korale of the Nuwaragam palata, in the North-Central Province, as described in the annexed diagrams :—

I.—Block survey preliminary plan 523.

Lot.	Name of Land.	Extent, A. R. P.
11A 2	Nuwarawewwela (abandoned)	0 0 32

and bounded as follows : on the north by T. P. 174,649 ; on the east by Nuwarawewawatta declared to be the property of the Crown under the Waste Lands Ordinances ; on the south by T. P. 174,654 ; on the west by Nuwarawewawela declared to be the property of the Crown under the Waste Lands Ordinances.



Surveyor-General's Office,  
Colombo, February 16, 1921.

Scale of 8 Chains to an Inch.

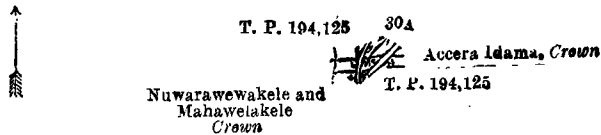
G. K. THORNHILL,  
for Surveyor-General.

II.—Block survey preliminary plan 523.

Lot.	Name of Land.	Extent, A. R. P.
30A ..	Acceraidama (abandoned)	0 0 19

(Exclusive of the ela passing through the land.)

and bounded as follows : on the north by T. P. 194,125 ; on the east by Acceraidama declared to be the property of the Crown under the Waste Lands Ordinances ; on the south by T. P. 194,125 ; on the west by Nuwarawewakele and Mahawelakele declared to be the property of the Crown under the Waste Lands Ordinances.



Surveyor-General's Office,  
Colombo, February 16, 1921.

Scale of 8 Chains to an Inch.  
Anuradhapura S. O. 25—1921.

G. K. THORNHILL,  
for Surveyor-General.

Uva Notice No. 7,884.

Notice under "The Waste Lands Ordinances of 1897, 1899, 1900, and 1903."

TAKE notice that unless within three months from June 2, 1921, the persons, if any, who claim any interest in the lands hereinafter mentioned or in any one or more of such lands or to some interest therein make claim in person or in writing to the said lands or any of them or to some interest therein to M. M. Wedderburn, Esq., Special Officer appointed under section 28 of "The Waste Lands Ordinances of 1897, 1899, 1900, and 1903," at his office at Colombo :

Such Special Officer, in pursuance of the powers vested in him by the said Ordinances, will declare by writing under his hand that the said lands, or such of them as to which no claim has been made, are the property of the Crown.

M. M. WEDDERBURN,  
Special Officer.

NOTE.—A claim to a right of way over the said lands or any of them is a claim to an interest in the land or lands.

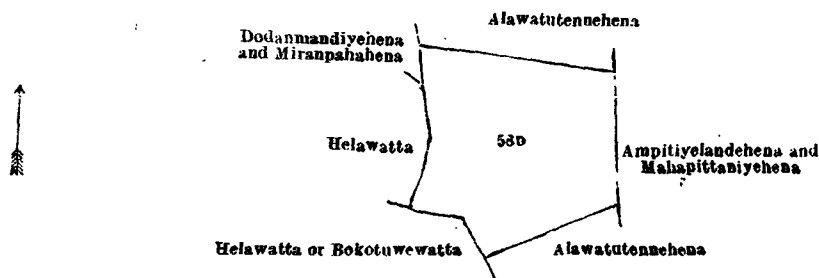
Description of the Lands referred to.

The following lots situated in the village of Karandagolla, in the Kumbalwela korale of the Yatikinda division, in the Province of Uva, as described in the annexed diagrams :—

I.—Block survey preliminary plan 272.

Lot.	Name of Land.	Extent, A. R. P.
58D ..	Alawatutennehena	1 1 30

and bounded as follows : on the north by Alawatutennehena claimed by Singhoappu ; on the east by Ampitiyelandehena and Mahapittaniyehena claimed by Meegahawattegedera Appuhamy Vedarala ; on the south by Alawatutennehena claimed by Wekumbure Pahalagedera Kiriya ; Helawatta or Bokotuwegatta claimed by Bokotuwegatte Garu and others ; on the west by Helawatta claimed by Bogahawattegedera Andirisa Devaya and others ; Dodanmandiyehena and Miranpahahena claimed by W. P. S. Silva.



Surveyor-General's Office,  
Colombo, March 22, 1921.

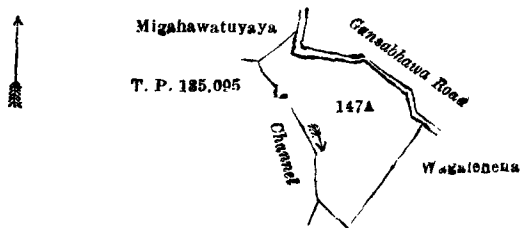
Scale of 4 Chains to an Inch.

C. H. VINCE,  
for Surveyor-General.

II.—Block survey preliminary plan 272.

Lot.	Name of Land.	Extent, A. R. P.
147A ..	Wagalehena	0 2 24

and bounded as follows : on the north by Migahawatuyaya claimed by Gampitiye Mudiyansele Appuhamy and others, a Gansabhawa road ; on the east by a Gansabhawa road, Wagalehena claimed by Uda-arawegedera Ranmenika ; on the south by Wagalehena claimed by Uda-arawegedera Ranmenika, a channel ; on the west by a channel. T. P. 185,095. Migahawatuyaya claimed by Gampitiye Mudiyansele Appuhamy and others.



Surveyor-General's Office,  
Colombo, March 22, 1921.

Scale of 4 Chains to an Inch.

C. H. VINCE,  
for Surveyor-General.

Uva S. O. 5—1921.

**Uva Notice No. 7,885.**

**Notice under "The Waste Lands Ordinances of 1897, 1899, 1900, and 1903."**

TAKE notice that unless within three months from June 2, 1921, the persons, if any, who claim any interest in the lands hereinafter mentioned or in any one or more of such lands or to some interest therein make claim in person or in writing to the said lands or to any of them or to some interest therein to M. M. Wedderburn, Esq., Special Officer appointed under section 28 of "The Waste Lands Ordinances of 1897, 1899, 1900, and 1903," at his office at Colombo :

Such Special Officer, in pursuance of the powers vested in him by the said Ordinances, will declare by writing under his hand that the said lands, or such of them as to which no claim has been made, are the property of the Crown.

M. M. WEDDERBURN,  
Special Officer.

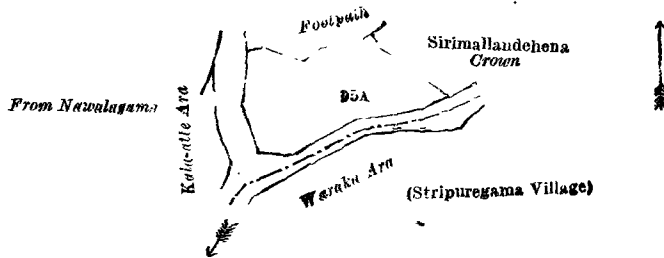
NOTE.—A claim to a right of way over the said lands or any of them is a claim to an interest in the land or lands.

*Description of the Lands referred to.*

The following lots situated in the village of Beddekumbura, in the Kumbalwela korale of the Yatikinda division, in the Province of Uva, as described in the annexed diagrams :—

Lot.	Name of Land.	I.—Block survey preliminary plan 274.	Extent, A. R. P.
95A	Bogahamulahena	.. .. .	.. 0 2 20

and bounded as follows : on the north by a footpath ; on the east by Sirimallandehena belonging to the Crown ; on the south by the Waraka-ara (the village limit of Stripuregama) ; on the west by the Kala-atte-ara.



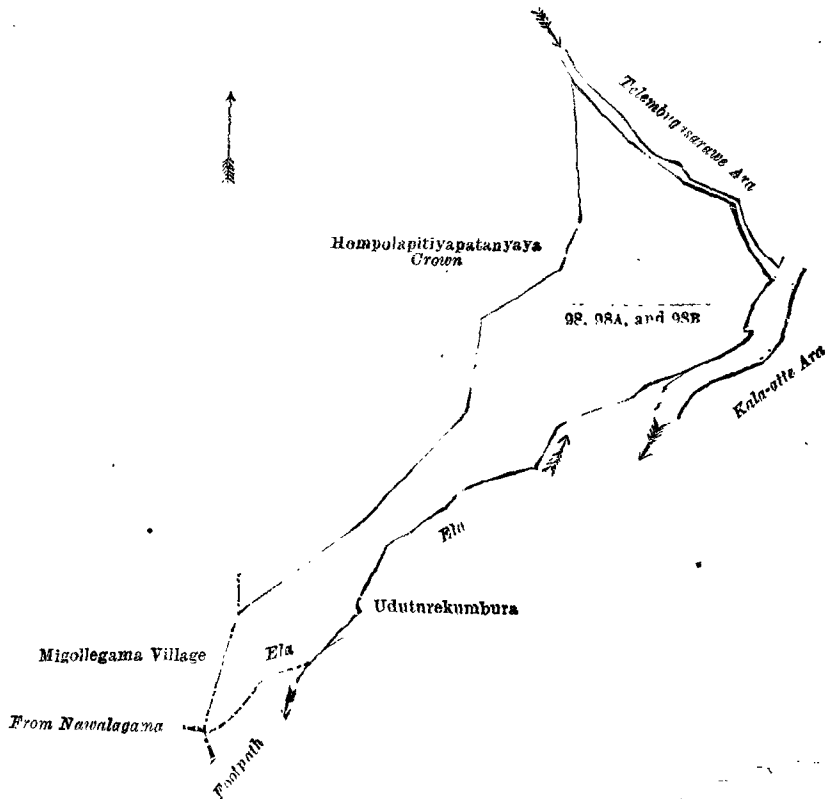
Surveyor-General's Office,  
Colombo, October 27, 1920.

Scale of 4 Chains to an Inch.

G. K. THORNHILL,  
for Surveyor-General.

Lot.	Name of Land.	II.—Block survey preliminary plan 274.	Extent, A. R. P.
98	Bulugahamulahena	.. .. .	.. 1 2 3
98A	Udutarehena	.. .. .	.. 1 2 31
98B	Ampitiyagawahena	.. .. .	.. 0 0 27
			3 1 21

and bounded as follows : on the north by the Telembugasarawe-ara ; on the east by the Kala-atte-ara, an ela, Uduturakumbura claimed by Ran Naide and another, an ela ; on the south by a footpath ; on the west by the village limit of Migollegama, Hompolapitiyapatanyaya declared to be the property of the Crown under the Waste Lands Ordinances.



Surveyor-General's Office,  
Colombo, October 27, 1920.

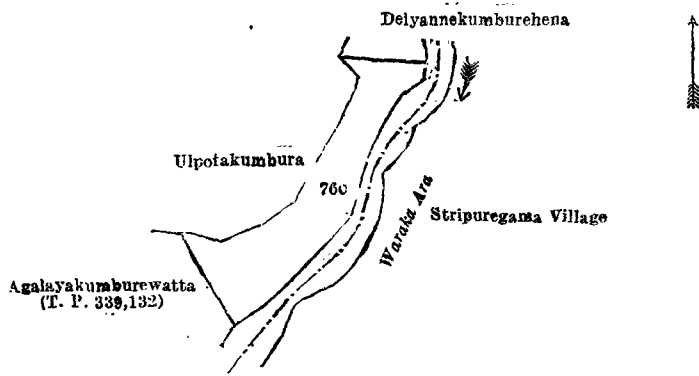
Scale of 4 Chains to an Inch.

G. K. THORNHILL,  
for Surveyor-General.

III.—Block survey preliminary plan 274.

Lot.	Name of Land.	Extent, A. R. P.
76c	Hemagasmullewatta	0 3 3

and bounded as follows : on the north by Deiyannekumburehena claimed by Helagedera Yapamudiyanselage Hudu Kuma ; on the east by the Waraka-ara (the village limit of Stripuregama) ; on the south by the Waraka-ara (the village limit of Stripuregama), Agalayakumburewatta sold by the Crown (T. P. 339,132) ; on the west by Ulpotakumbura claimed by Yapamudiyanselage Hudu Kuma.



Surveyor-General's Office,  
Colombo, March 22, 1921.

Scale of 4 Chains to an Inch.

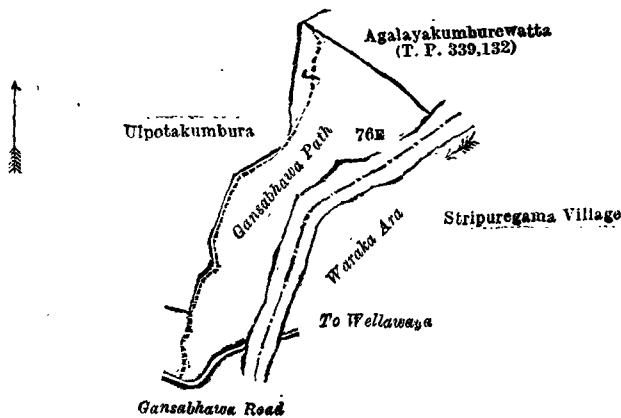
C. H. VINCE,  
for Surveyor-General.

IV.—Block survey preliminary plan 274.

Lot.	Name of Land.	Extent, A. R. P.
76E	Tikiriawehena	1 0 24

(Exclusive of the Gansabhawa path passing through the land.)

and bounded as follows : on the north by Ulpotakumbura claimed by Yapamudiyanselage Hudu Kuma, Agalayakumburewatta sold by the Crown (T. P. 339,132) ; on the east by the Waraka-ara (the village limit of Stripuregama) ; on the south by a Gansabhawa road ; on the west by Ulpotakumbura claimed by Yapa Mudiyanseleage Hudu Kuma.



Surveyor-General's Office,  
Colombo, March 22, 1921.

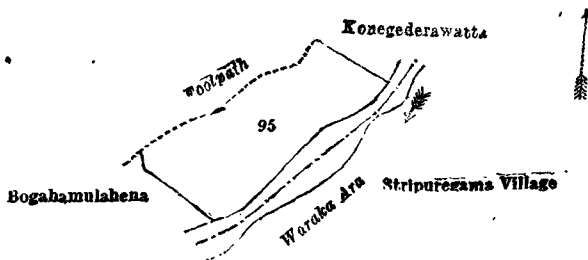
Scale of 4 Chains to an Inch.

C. H. VINCE,  
for Surveyor-General.

V.—Block survey preliminary plan 274.

Lot.	Name of Land.	Extent, A. R. P.
95	Sirimallandehena	0 3 18

and bounded as follows : on the north by a footpath, Konegederawatta claimed by Konegedera Appuhamy ; on the east by the Waraka-ara (the village limit of Stripuregama) ; on the south by the Waraka-ara (the village limit of Stripuregama), Bogahamulahena claimed by Wickramasinghe Mudiyanseleage Ram Banda and others ; on the west by Bogahamulahena claimed by Wickramasinghe Mudiyanseleage Ram Banda and others, a footpath.



Surveyor-General's Office,  
Colombo, March 22, 1921.

Scale of 4 Chains to an Inch.

C. H. VINCE,  
for Surveyor-General.

## FINAL ORDERS.

## Kandy S. O. No. 1.

Order under Section 4, Sub-section (1), of "The Waste Lands Ordinances of 1897, 1899, 1900, and 1903,"  
declaring Land to be Crown Property.

In the matter of the land commonly called or known as Farm estate, situate in the village of Amunupura, in the Yatinuwara division of the Kandupalata korale of the Kandy District, in the Central Province, and of "The Waste Lands Ordinances of 1897, 1899, 1900, and 1903."

WHEREAS in pursuance of section 1 of the said Ordinances it was duly notified on the 12th day of March, 1920, that if no claim to the land commonly called or known as Farm estate, situate in the village of Amunupura, in the Yatinuwara division of the Kandupalata korale of the Kandy District, in the Central Province, containing in extent 1 rood and 33 perches, and shown as lot 51H in block survey preliminary plan 28 and in the annexed diagram, was made to Frederick Lewis, Special Officer appointed under section 28 of the said Ordinances, within the period of three months from the date specified in such notice, such land would be declared the property of the Crown, and dealt with on account of the Crown (*vide* Notice No. 7,500):

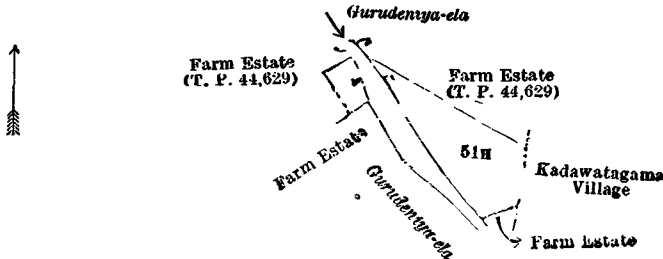
And whereas Muttusamy, son of Suppaiya, made claim thereto, and whereas the said claimant has withdrawn his claim to the said land, I, Frederick Lewis, Special Officer appointed under section 28 of the said Ordinances, under and by virtue of the powers vested in me in that behalf by section 4 of the said Ordinances, do hereby on this 30th day of March, 1921, order and declare under section 4, sub-section (1), of the said Ordinances, that the said land, as more fully described herein below, is the property of the Crown.

*Description of the Land referred to.*

The following lot situated in the village of Amunupura, in the Yatinuwara division of the Kandupalata korale of the Kandy District, in the Central Province, as described in the annexed diagram:—

Lot.	Name of Land.	Block survey preliminary plan 28.	Extent, A. R. P.
51H	Farm estate		0 1 33

and bounded as follows: on the north by the Farm estate (T. P. 44,629), Gurudeniya-ela, the Farm estate (T. P. 44,629); on the east by the village limit of Kadawatagama; on the south by Farm estate claimed by Mr. Rudd and others, Gurudeniya-ela, the Farm estate claimed by Mr. Rudd and others; on the west by Gurudeniya-ela, the Farm estate claimed by Mr. Rudd and others, Farm estate (T. P. 44,629).



Surveyor-General's Office,  
Colombo, June 6, 1919.

Scale of 4 Chains to an Inch.

March 30, 1921.

FREDERICK LEWIS,  
Special Officer.

C. R. LUNDIE,  
for Surveyor-General.

## Kurunegala S. O. No. 3,088.

## Order under Section 4, Sub-section (1), of "The Waste Lands Ordinances of 1897, 1899, 1900, and 1903."

In the matter of the lands commonly called or known as Bulanepitiyemukulana, situate in the village of Tissawa, in the Mahagalboda Megoda korale of the Weudawili hatpattu of the Kurunegala District, in the North-Western Province, and of "The Waste Lands Ordinances of 1897, 1899, 1900, and 1903."

WHEREAS in pursuance of section 1 of the said Ordinances it was duly declared and notified on the 21st day of March, 1919, that if no claim to the lands commonly called or known as Bulanepitiyemukulana, situate in the village of Tissawa, in the Mahagalboda Megoda korale of the Weudawila hatpattu of the Kurunegala District, in the North-Western Province, containing in extent 11 acres 1 rood and 6 perches, and shown as lots 1 and 2 in preliminary plan 4,832 and in the annexed diagram, was made to John Murray Davies, Special Officer appointed under section 28 of the said Ordinances, within the period of three months from the date specified in the said notice, such lands would be declared the property of the Crown, and dealt with on account of the Crown (*vide* Notice No. 7,168):

And whereas Henry Fernando made claim thereto, and Walter Ernest Wait, Special Officer appointed under section 28 of the said Ordinances, made due inquiry into such claim, and whereas the said claimant and I, with the consent of His Excellency the Governor, came to an agreement in writing dated the 26th day of August, 1920, concerning the said lands, under section 4, sub-section (1), of the said Ordinances, whereby it was agreed that (a) the said claimant (b) Luther Richard Lawton, (c) Alfred Chelliah Lawton, and (d) Kanagasabay Alfred Wilson should be declared in the proportion of 4/7 share to (a) the said Henry Fernando, and 3/7 share to (b) Luther Richard Lawton, (c) Alfred Chelliah Lawton, and (d) Kanagasabay Alfred Wilson, the purchasers of the said lands upon payment on or before the 26th day of November, 1920, to the Settlement Officer, of a sum of Rupees Two hundred and Twenty-six only (Rs. 226), as the purchase amount of the said lands, and whereas the said amount has been duly paid, they are hereby, in pursuance of the agreement afore-mentioned, declared to be the purchasers of the said lands, in the proportion of 4/7 share to (a) the said Henry Fernando, and 3/7 share to (b) Luther Richard Lawton, (c) Alfred Chelliah Lawton, and (d) Kanagasabay Alfred Wilson, as more fully described herein below.

*Description of the Lands referred to.*

The following lots situated in the village of Tissawa, in the Mahagalboda Megoda korale of the Weudawili hatpattu of the Kurunegala District, in the North-Western Province, as described in the annexed diagram:—

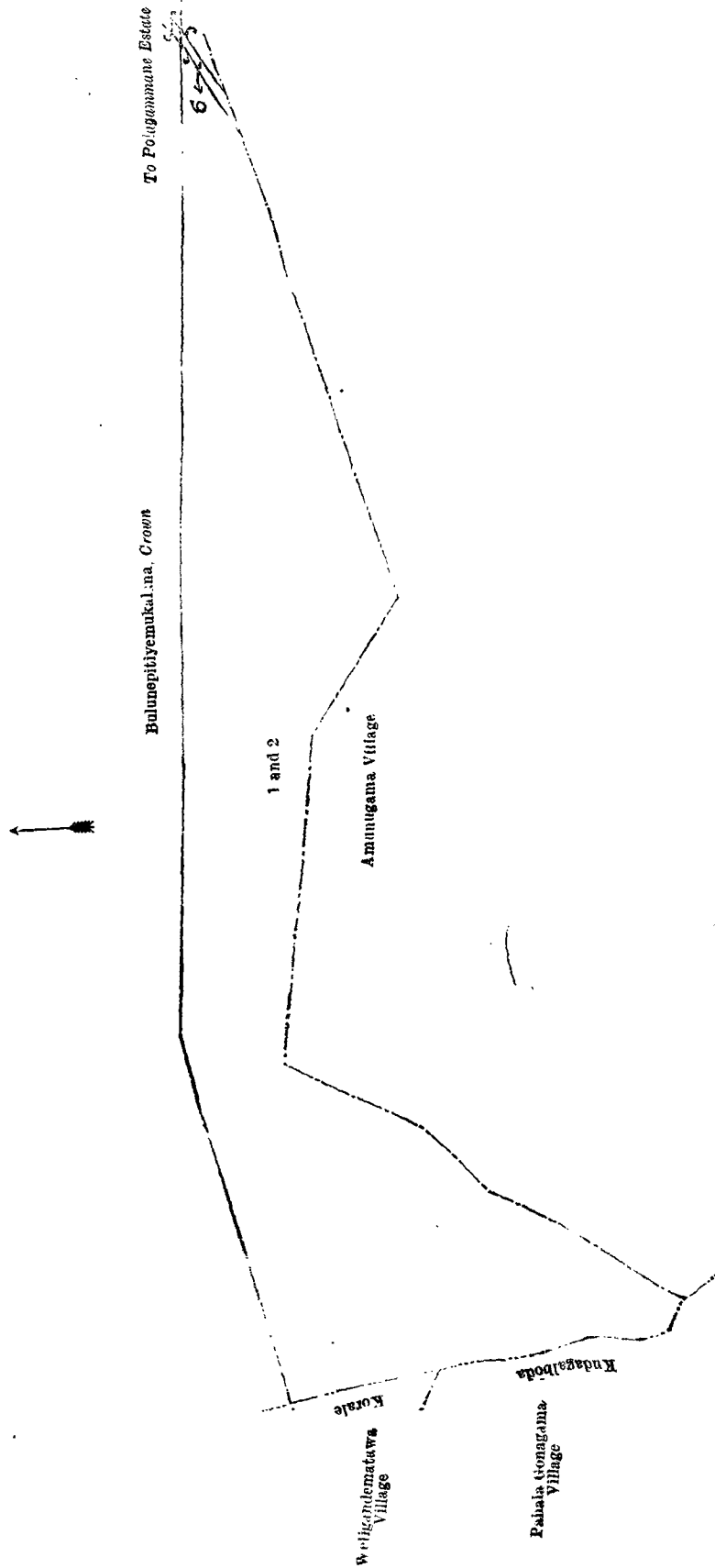
Lot.	Name of Land.	Preliminary plan 4,832.	Extent, A. R. P.
1	Bulanepitiyemukulana		11 0 36
2	Do.		0 0 10

11 1 6

and bounded as follows: on the north by Bulanepitiyemukulana belonging to the Crown; on the east and south by the village limit of Amunugama; on the west by the village limit of Pahalagonagama, and the village limit of Weligandematawa (Kudagalboda korale).

NOTE.—The following lot lying within the above mentioned boundaries is excluded from this order, and its extent of 7 perches is not included in the acreage of 11 acres 1 rood and 6 perches given above :—

Lot.	Name of Land.	Preliminary plan 4,832.	Extent, A. R. P.
6	Bulunepitiyemukalana (footpath) ..	..	.. 0 0 7



Surveyor-General's Office,  
Colombo, February 9, 1921.

Scale of 4 Chains to an Inch.  
W. E. WAIT,  
Special Officer.

G. K. THORNHILL,  
for Surveyor-General.

March 19, 1921.



Chilaw S. O. No. 42.

Order under Section 2 of "The Waste Lands Ordinances of 1897, 1899, 1900, and 1903,"  
declaring Lands to be Crown Property.

In the matter of the lands commonly called or known as footpath, &c., situate in the village of Karawita-agare, in the Yagam pattu of the Pitigal korale north of the Chilaw District, in the North-Western Province, and of "The Waste Lands Ordinances of 1897, 1899, 1900, and 1903."

THE notice required by section 1 of "The Waste Lands Ordinances of 1897, 1899, 1900, and 1903," having been duly published in manner prescribed by that section in respect of the above-named lands (*vide* Notice No. 7,625), and no claim having been made to the said lands or to any interest therein within the period of three months from the date specified in the said notice, I, Walter Ernest Wait, Special Officer appointed under section 28 of the said Ordinances, under and by virtue of the powers vested in me in that behalf by section 2 of the said Ordinances, do hereby on this 25th day of February, 1921, order and declare that the said lands, as more fully described herein below, situate in the village of Karawita-agare, in the Yagam pattu of the Pitigal korale north of the Chilaw District, in the North-Western Province, and shown as lots 12496 $\frac{1}{2}$ , 12496 $\frac{1}{4}$ , 12509 $\frac{1}{2}$ , 1615 $\frac{1}{2}$ , 1622 $\frac{1}{2}$ A, 1622 $\frac{1}{2}$ B, 1615 $\frac{1}{2}$ , 1615 $\frac{1}{2}$ , 1615 $\frac{1}{2}$ , 1620 $\frac{1}{2}$ A, 1620 $\frac{1}{2}$ B, 1619 $\frac{1}{2}$ , 1620 $\frac{1}{2}$ , 1624 $\frac{1}{2}$ , 1630 $\frac{1}{2}$ , 1633 $\frac{1}{2}$ , 1630 $\frac{1}{2}$ , 1630 1/7, L7, 12513, 12514, 12533, 6435 $\frac{1}{2}$ , 6435 $\frac{1}{2}$ N, 6435 $\frac{1}{2}$ O, 6435 $\frac{1}{2}$ R, 6435 $\frac{1}{2}$ T, 6435 $\frac{1}{2}$ U, 6435 $\frac{1}{2}$ V, 6435 $\frac{1}{2}$ W, 6435 $\frac{1}{2}$ X, 6435 $\frac{1}{2}$ Y, 6435 $\frac{1}{2}$ AA, 6435 $\frac{1}{2}$ AB, 6435 $\frac{1}{2}$ AD, 6435 $\frac{1}{2}$ AE, 6435 $\frac{1}{2}$ AF, 6435 $\frac{1}{2}$ AG, 6435 $\frac{1}{2}$ AI, 6435 $\frac{1}{2}$ AJ, 6435 $\frac{1}{2}$ C, 6435 $\frac{1}{2}$ E, 6435 $\frac{1}{2}$ F, 6435 $\frac{1}{2}$ G, 6435 $\frac{1}{2}$ I, 6435 $\frac{1}{2}$ K, 6435 $\frac{1}{2}$ M, 6435 $\frac{1}{2}$ , 6435 $\frac{1}{2}$ A, 6435 $\frac{1}{2}$ B, 6435 1/7, 6435 1/7A, 6435 $\frac{1}{2}$ , 6435 1/9, 6435 $\frac{1}{2}$ , 6435 $\frac{1}{2}$ A, and 6435 $\frac{1}{2}$ B in preliminary plans 2,753, 4,202, 3,896, and 1,203 and in the annexed diagrams, and containing in extent 32 acres and 2 roods, are the property of the Crown.

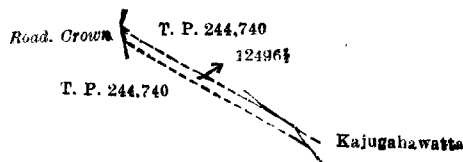
Description of the Lands referred to.

The following lots situated in the village of Karawita-agare, in the Yagam pattu of the Pitigal korale north of the Chilaw District, in the North-Western Province, as described in the annexed diagrams:—

I.—Preliminary plan 2,753.

Lot.	Name of Land.	Extent, A. R. P.
12496 $\frac{1}{2}$	Footpath	0 0 13

and bounded as follows: on the north by T. P. 244,740; on the east by Kajugahawatta (private); on the south by T. P. 244,740; on the west by a road belonging to the Crown.



Surveyor-General's Office,  
Colombo, July 13, 1920.

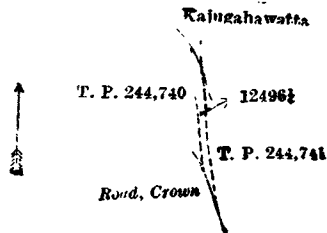
Scale of 4 Chains to an Inch.

F. J. SALMON,  
for Acting Surveyor-General.

II.—Preliminary plan 2,753.

Lot.	Name of Land.	Extent, A. R. P.
12496 $\frac{1}{4}$	Footpath	0 0 8

and bounded as follows: on the north by Kajugahawatta (private); on the east by T. P. 244,741; on the south by a road belonging to the Crown; on the west by T. P. 244,740.



Surveyor-General's Office,  
Colombo, July 13, 1920.


Scale of 4 Chains to an Inch.

F. J. SALMON,  
for Acting Surveyor-General.

III.—Preliminary plan 2,753.

Lot.	Name of Land.	Extent, A. R. P.
12509 $\frac{1}{2}$	Footpath	0 0 3

and bounded as follows: on the north by T. P. 244,741; on the east by Palugahawatta (private); on the south by T. P. 244,747; on the west by a road belonging to the Crown.



Surveyor-General's Office,  
Colombo, July 13, 1920.

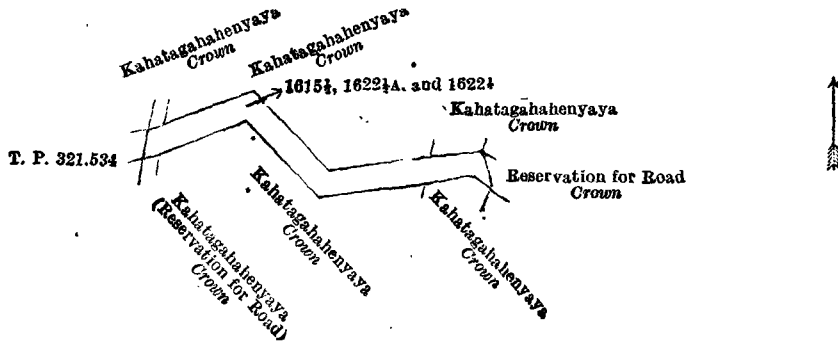
Scale of 4 Chains to an Inch.

F. J. SALMON,  
for Acting Surveyor-General.

IV.—Preliminary plan 4,202.

Lot.	Name of Land.	Extent, A. R. P.
1615½	Reservation for path	0 0 3
1622½A	Do.	0 0 10
1622½	Do.	0 1 13
		0 1 26

and bounded as follows: on the north by Kahatagahahenyaya declared to be the property of the Crown under the Waste Lands Ordinances; on the east by reservation for road belonging to the Crown; on the south by Kahatagahahenyaya declared to be the property of the Crown under the Waste Lands Ordinances, Kahatagahahenyaya (reservation for road) declared to be the property of the Crown under the Waste Lands Ordinances; on the west by T. P. 321,534.



Surveyor-General's Office,  
Colombo, July 8, 1920.

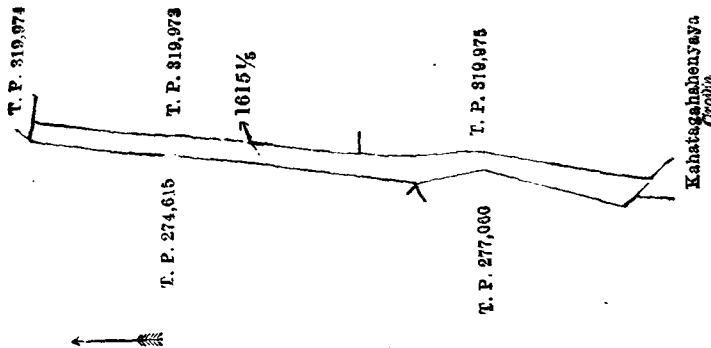
Scale of 4 Chains to an Inch.

F. J. SALMON,  
for Acting Surveyor-General.

V.—Preliminary plan 4,202.

Lot.	Name of Land.	Extent, A. R. P.
1615½	Reservation for path	0 2 10

and bounded as follows: on the north by T. P. 319,974; on the east by T. Ps. 319,973 and 319,975; on the south by Kahatagahahenyaya declared to be the property of the Crown under the Waste Lands Ordinances, T. P. 277,060; on the west by T. Ps. 274,615 and 274,615.



Surveyor-General's Office,  
Colombo, July 8, 1920.

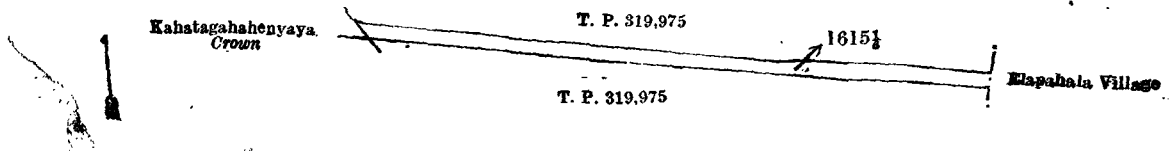
Scale of 4 Chains to an Inch.

F. J. SALMON,  
for Acting Surveyor-General.

VI.—Preliminary plan 4,202.

Lot.	Name of Land.	Extent, A. R. P.
1615½	Reservation for path	0 1 25

and bounded as follows: on the north by T. P. 319,975; on the east by the village limit of Elapahala; on the south by T. P. 319,975; on the west by Kahatagahahenyaya declared to be the property of the Crown under the Waste Lands Ordinances.



Surveyor-General's Office,  
Colombo, July 8, 1920.

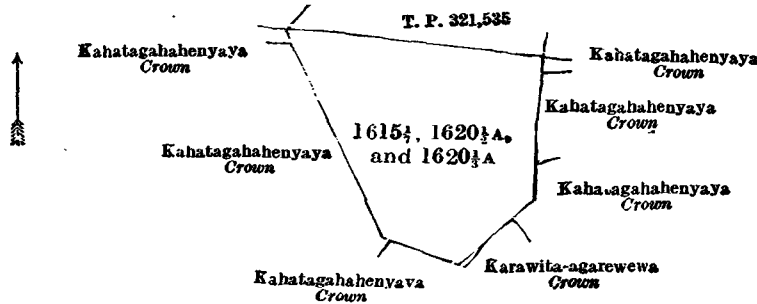
Scale of 4 Chains to an Inch.

F. J. SALMON,  
for Acting Surveyor-General.

VII.—Preliminary plan 4,202.

Lot.	Name of Land.	Extent, A. R. P.
1615 1/7...	Reservation for path	0 0 24
1620 1/4A ..	Kahatagahahena	1 1 3
1620 3/4A ..	Do.	0 1 7
		1 2 34

and bounded as follows: on the north by T. P. 321,535; on the east by Kahatagahahenyaya declared to be the property of the Crown under the Waste Lands Ordinances; on the south by Karawita-agarewewa declared to be the property of the Crown under the Waste Lands Ordinances, Kahatagahahenyaya declared to be the property of the Crown under the Waste Lands Ordinances; on the west by Kahatagahahenyaya declared to be the property of the Crown under the Waste Lands Ordinances.



Surveyor-General's Office,  
Colombo, July 8, 1920.


Scale of 4 Chains to an Inch.

F. J. SALMON,  
for Acting Surveyor-General.

VIII.—Preliminary plan 4,202.

Lot.	Name of Land.	Extent, A. R. P.
1619 1/5 ..	Reservation for path	0 1 6
1620 1/2 ..	Do.	0 0 3
		0 1 9

and bounded as follows: on the north by Kahatagahahenyaya declared to be the property of the Crown under the Waste Lands Ordinances; on the east and south by reservation for road belonging to the Crown; on the west by Kahatagahahenyaya declared to be the property of the Crown under the Waste Lands Ordinances.



Surveyor-General's Office,  
Colombo, July 8, 1920.

Scale of 4 Chains to an Inch.

F. J. SALMON,  
for Acting Surveyor-General.

IX.—Preliminary plan 4,202.

Lot.	Name of Land.	Extent, A. R. P.
1624 1/2 ..	Reservation for path	0 0 3

and bounded as follows: on the north by Kahatagahahenyaya (reservation for road) declared to be the property of the Crown under the Waste Lands Ordinances; on the east by Kahatagahawatta claimed by Rankotpedige Bilinda; on the south by path and reservation belonging to the Crown; on the west by Kahatagahahenyaya declared to be the property of the Crown under the Waste Lands Ordinances.



Surveyor-General's Office,  
Colombo, July 8, 1920.

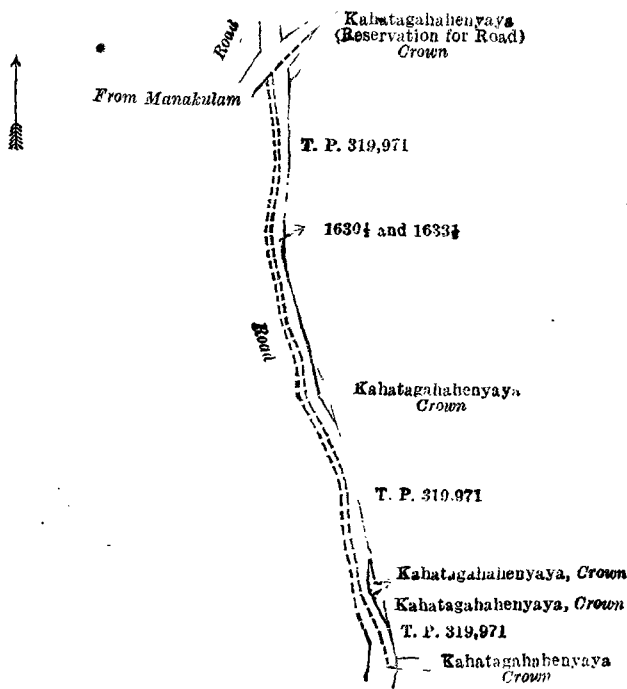
Scale of 4 Chains to an Inch.

F. J. SALMON,  
for Acting Surveyor-General.

X.—Preliminary plan 4,202.

Lot.	Name of Land.	Extent, A. R. P.
1630 1/2 ..	Reservation for road	0 0 4
1633 1/2 ..	Do.	0 1 5
		0 1 9

and bounded as follows: on the north by a road from Manakulam; on the east by Kahatagahahenyaya (reservation for road) declared to be the property of the Crown under the Waste Lands Ordinances, T. P. 319,971, Kahatagahahenyaya declared to be the property of the Crown under the Waste Lands Ordinances, T. P. 319,971, Kahatagahahenyaya declared to be the property of the Crown under the Waste Lands Ordinances, T. P. 319,971, Kahatagahahenyaya declared to be the property of the Crown under the Waste Lands Ordinances; on the south and west by a road.



Surveyor-General's Office,  
Colombo, July 8, 1920.


Lot. Name of Land.  
1630 1/2 .. Path reservation

Scale of 4 Chains to an Inch.

XI.—Preliminary plan 4,202.

F. J. SALMON,  
for Acting Surveyor-General.  
Extent, A. R. P.  
.. 0 0 3

and bounded as follows: on the north by T. P. 319,971; on the east by Kahatagahahenyaya (reservation for path) declared to be the property of the Crown under the Waste Lands Ordinances; on the south by path and reservation belonging to the Crown; on the west by Kahatagahahenyaya (reservation for path) belonging to the Crown.



Surveyor-General's Office,  
Colombo, July 8, 1920.


Lot. Name of Land.  
1630 1/7 .. Reservation for path

Scale of 4 Chains to an Inch.

XII.—Preliminary plan 4,202.

F. J. SALMON,  
for Acting Surveyor-General.  
Extent, A. R. P.  
.. 0 0 6

and bounded as follows: on the north by T. P. 319,971, Kahatagahahenyaya (reservation for road) declared to be the property of the Crown under the Waste Lands Ordinances; on the east and south by path and reservation belonging to the Crown; on the west by Kahatagahahenyaya (reservation for road) declared to be the property of the Crown under the Waste Lands Ordinances.



Surveyor-General's Office,  
Colombo, July 8, 1920.

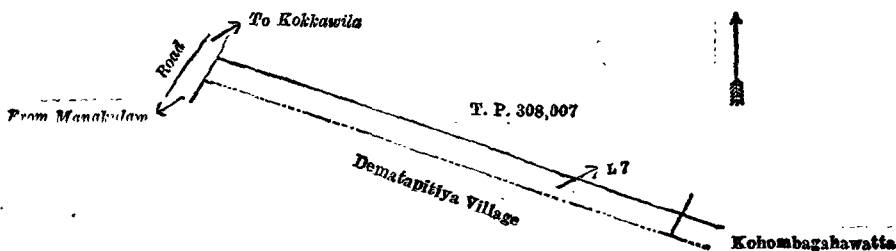
Lot. Name of Land.  
L 7 .. Reservation for road

Scale of 4 Chains to an Inch.

XIII.—Preliminary plan 3,896.

F. J. SALMON,  
for Acting Surveyor-General.  
Extent, A. R. P.  
.. 0 2 6

and bounded as follows: on the north by T. P. 308,007; on the east by Kohombagahawatta leased from the Crown; on the south by the village limit of Dematapitiya; on the west by the road from Manakulam to Kokkawila.



Surveyor-General's Office,  
Colombo, July 3, 1920.

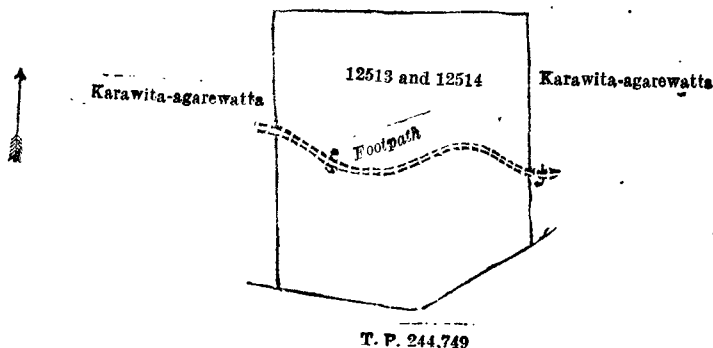
Scale of 4 Chains to an Inch.

G. K. THORNHILL,  
for Acting Surveyor-General.

Lot.	Name of Land.	XIV.—Preliminary plan 2,753.			Extent, A. R. P.		
12513	.. Minipitiya (cemetery)	..	..	..	..	..	0 3 29
12514	.. Reservation for cemetery	..	..	..	..	..	2 0 20

3 0 9

and bounded as follows : on the north and east by Karawita-agarewatta claimed by W. Lorensz Mendis and another ; on the south by T. P. 244,749 ; on the west by Karawita-agarewatta claimed by W. Lorensz Mendis and another.



Surveyor-General's Office,  
Colombo, August 23, 1920.

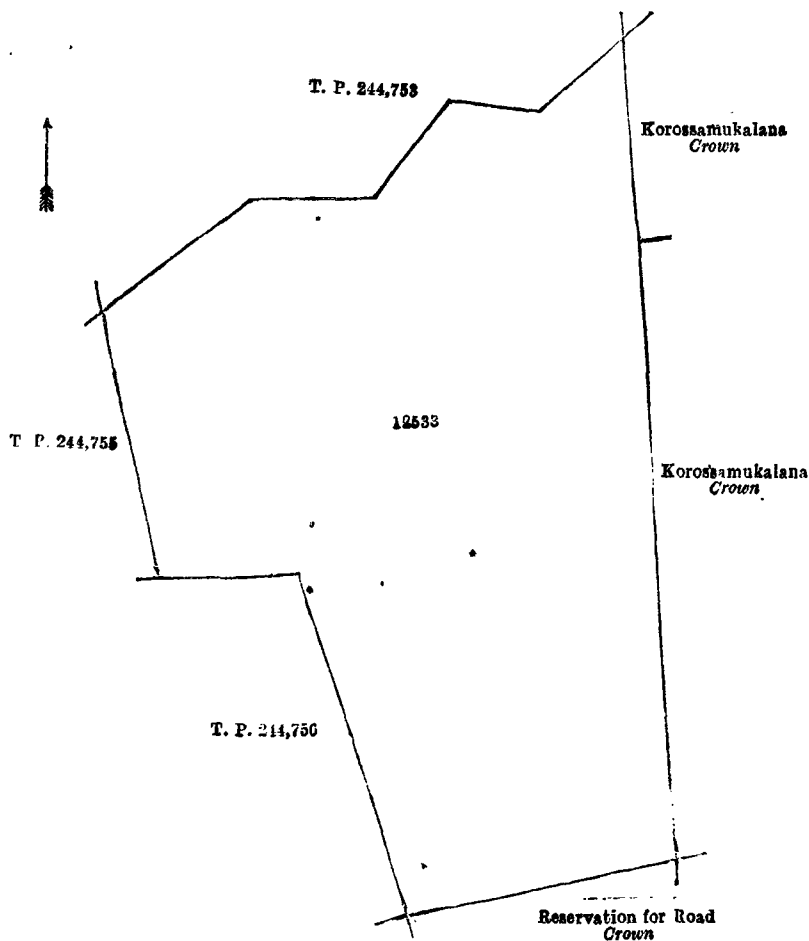
Scale of 4 Chains to an Inch.

F. J. SALMON,  
for Acting Surveyor-General.

XV.—Preliminary plan 2,753.

Lot.	Name of Land.	Extent, A. R. P.			
12533	.. Pyrandawamukalana (proclaimed village forest)	..	..	..	13 1 30

and bounded as follows : on the north by T. P. 244,753 ; on the east by Korossamukalana declared to be the property of the Crown under the Waste Lands Ordinances ; on the south by reservation for road declared to be the property of the Crown under the Waste Lands Ordinances ; on the west by T. Ps. 244,756 and 244,755.



Surveyor-General's Office,  
Colombo, August 23, 1920.

Scale of 4 Chains to an Inch.

F. J. SALMON,  
for Acting Surveyor-General.

XVI.—Preliminary plan 1,203.

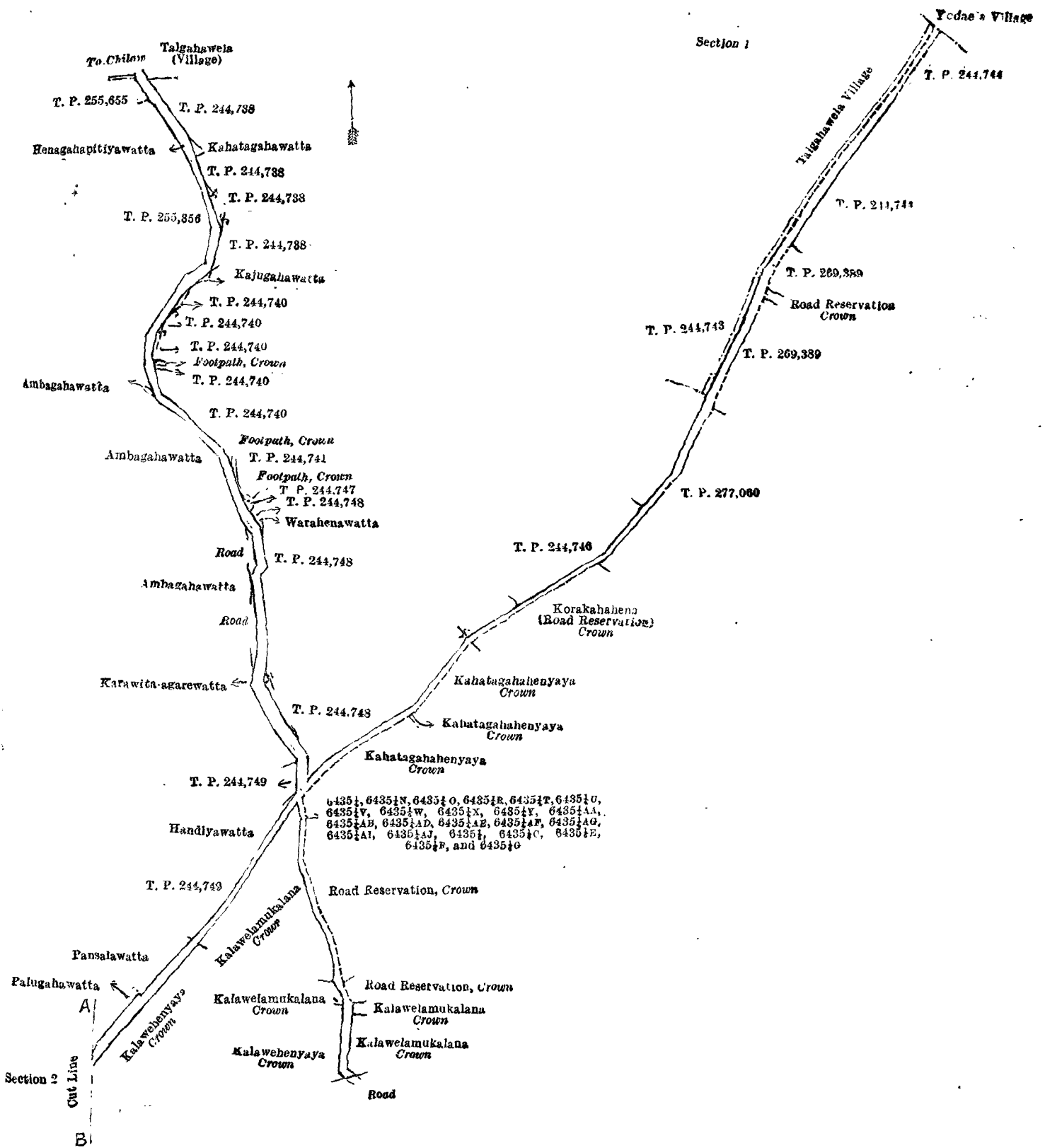
Lot.	Name of Land.	Extent, A. R. P.			Lot.	Name of Land.	Extent, A. R. P.			
6435 1/4	.. Road	..	..	..	6435 1/4 Y	.. Warahenawatta	..	..	..	0 0 3
6435 1/4 N	.. Kahatagahawatta	..	..	..	6435 1/4 AA	.. Karawita-agaremukalana	..	..	..	0 0 39
6435 1/4 O	.. Henagahapitiyawatta	..	..	..	6435 1/4 AB	.. Kalawelahena	..	..	..	0 0 3
6435 1/4 R	.. Do.	..	..	..	6435 1/4 AD	.. Kongahawatta	..	..	..	0 0 4
6435 1/4 T	.. Road	..	..	..	6435 1/4 AE	.. Kalawelahena	..	..	..	0 0 21
6435 1/4 U	.. Ambagahawatta	..	..	..	6435 1/4 AF	.. Ambagahawatta	..	..	..	0 0 2
6435 1/4 V	.. Warahenawatta	..	..	..	6435 1/4 AG	.. Do.	..	..	..	0 0 1
6435 1/4 W	.. Do.	..	..	..	6435 1/4 AI	.. Ehatugahawatta	..	..	..	0 0 20
6435 1/4 X	.. Handiyawatta	..	..	..	6435 1/4 AJ	.. Talgahawatta	..	..	..	0 0 4

C 3

Lot.	Name of Land.	A. R. P.	Lot.	Name of Land.	A. R. P.
6435½	Road ..	1 0 3	6435½g	Weerakelewatta ..	0 0 17
6435½c	Siyambalagahawatta ..	0 0 9			
6435½e	Kahatagahawatta ..	0 0 15			
6435½f	Palugahawatta ..	0 0 4			7 3 8

and bounded as follows: on the north by th. village limit of Talgahawela, T. P. 244,738, Kahatagahawatta (private), T. P. 244,738, Kajugahawatta (private), T. P. 244,740, footpath belonging to the Crown, T. P. 244,740, footpath belonging to the Crown, T. P. 244,741, footpath belonging to the Crown, T. P. 244,747, T. P. 244,748, Warahenawatta (private), T. Ps. 244,748, 244,746, the village limit of Talgahawela (T. P. 244,743), the village limit of Talgahawela, the village limit of Yoda-ela; on the east by T. Ps. 244,744, 269,389, road reservation declared to be the property of the Crown under the Waste Lands Ordinances, T. Ps. 269,389, 277,060, Korakahahena (road reservation) declared to be the property of the Crown under the Waste Lands Ordinances, Kahatagahawatta declared to be the property of the Crown under the Waste Lands Ordinances, road reservation belonging to the Crown, Kalawelamukalana declared to be the property of the Crown under the Waste Lands Ordinances; on the south by a road, Kalawehenyaya declared to be the property of the Crown under the Waste Lands Ordinances, Kalawelamukalana declared to be the property of the Crown under the Waste Lands Ordinances, Kalawehenyaya declared to be the property of the Crown under the Waste Lands Ordinances, Ambagahawatta sold by the Crown, Kalawehenyaya and Kosgahawatta (private), Ehetugahawatta claimed by Rankotpedige Kasa, Talgahagalewatta claimed by Nikawatte Durayalage Muda and others, Ehetugahakumbura claimed by Rankotpedige Huratela, Police Duraya, and others, Talgahawatta (private), Kohombagahawatta claimed by Nikawatte Durayalage Esanda and others, Agarehenyayawatta claimed by Nikawatte Durayalage Abitti and others, Kohombagahawatta (private), Palugahaidama claimed by Nikawatte Durayalage Esanda and others, T. P. 308,007, a road reservation T. P. 157,213, the village limit of Dematapitiya; on the west by the Weerakelewatta belonging to the Crown, T. P. 249,391, Ehalagahawatta claimed by Rankotpedige Pina and others, Kahatagahawatta (private), Ehalagahawatta claimed by Rankotpedige Pina and others, Kumbukgahakumbura claimed by Galisapitige Mitiya and others, Maragahagalawatta claimed by Galisapitige Menika and others, road (private), Maragahawatta claimed by Galisapitige Menika and others, Siyambalagahawatta claimed by Etugalpedige Ukkuwa and others, Kongahawatta claimed by Rankotpedige Huratela, Police Duraya, Kongahawatta sold by the Crown, Palugahawatta claimed by Rankotpedige Tika Veda, Palugahawatta claimed by ditto and another, Pansalawatta sold by the Crown, T. P. 244,749, Handiyawatta sold by the Crown, T. P. 244,749, Karawita-agereawatta claimed by W. Lorenz Mendis and another, road (private), Ambagahawatta claimed by Galirapatige Mohotta and others, road (private), Ambagahawatta claimed by Galirapatige Mohotta and others, Ambagahawatta sold by the Crown, T. P. 255,356, Henagahapitiyawatta (private), T. P. 255,665.





Surveyor-General's Office,  
Colombo, September 3, 1920.

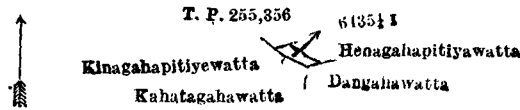
Scale of 8 Chains to an Inch.

F. J. SALMON;  
for Acting Surveyor-General.

XVII.—Preliminary plan I,203.

Lot.	Name of Land.	Extent, A. R. P.
64351A	Path	0 0 3

and bounded as follows : on the north by Henagahapitiyawatta sold by the Crown ; on the east by Dangahawatta claimed by Rankotpedige Sitta and others ; on the south by Kahatagahawatta sold by the Crown, Kinagahapitiyawatta claimed by Rankotpedige Dotuwa and others ; on the west by T. P. 255,356.



Surveyor-General's Office,  
Colombo, September 3, 1920.

Scale of 4 Chains to an Inch.

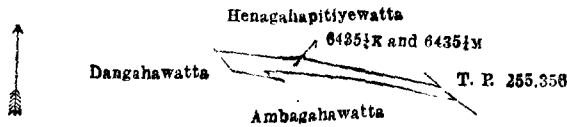
F. J. SALMON,  
for Acting Surveyor-General.

XVIII.—Preliminary plan 1,203.

Lot.	Name of Land.
6435 $\frac{1}{2}$ K .. Path	
6435 $\frac{1}{2}$ M .. Road reservation..	

Extent, A. R. P.
0 0 17
0 0 3
0 0 20

and bounded as follows : on the north by Henagahapitiyawatta sold by the Crown ; on the east by T. P. 255,356 ; on the south by Ambagahawatta sold by the Crown ; on the west by Dangahawatta claimed by Rankotpedige Sitta and others.



Surveyor-General's Office,  
Colombo, September 3, 1920.

Scale of 16 Chains to an Inch.

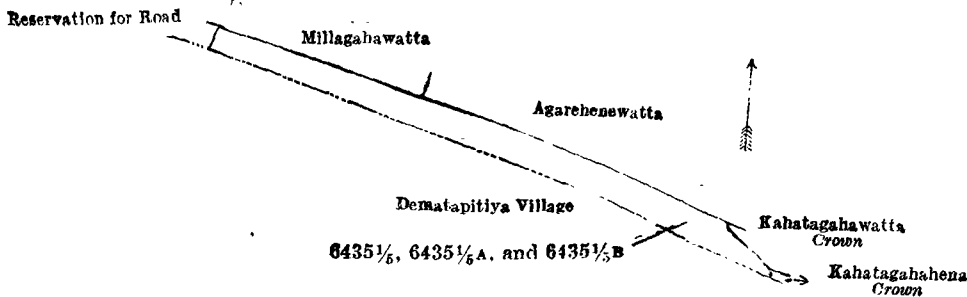
F. J. SALMON,  
for Acting Surveyor-General.

XIX.—Preliminary plan 1,203.

Lot.	Name of Land.
6435 $\frac{1}{2}$ .. Kahatagahawatta	
6435 $\frac{1}{2}$ A .. Kohombagahawatta	
6435 $\frac{1}{2}$ B .. Road	

Extent, A. R. P.
0 1 35
0 0 33
0 0 4
0 2 32

and bounded as follows : on the north by Millagahawatta claimed by Galisapitige Samara and others, Agarehenewatta claimed by Rankotpedige Tika Veda and others ; on the east by Kahatagahawatta declared to be the property of the Crown under the Waste Lands Ordinances ; on the south by the village limit of Dematapitiya ; on the west by reservation for road leased from the Crown.



Surveyor-General's Office,  
Colombo, September 3, 1920.

Scale of 4 Chains to an Inch.

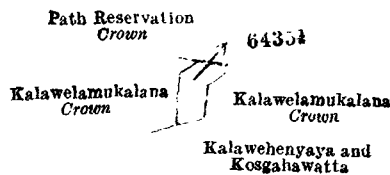
F. J. SALMON,  
for Acting Surveyor-General.

XX.—Preliminary plan 1,203.

Lot.	Name of Land.
6435 1/7 .. Path and reservation	

Extent, A. R. P.
0 0 13

and bounded as follows : on the north by path reservation belonging to the Crown ; on the east by Kalawelamukalana declared to be the property of the Crown under the Waste Lands Ordinances ; on the south by Kalawehenyaya and Kosgahawatta (private) ; on the west by Kalawelamukalana declared to be the property of the Crown under the Waste Lands Ordinances.



Surveyor-General's Office,  
Colombo, September 3, 1920.

Scale of 4 Chains to an Inch.

F. J. SALMON,  
for Acting Surveyor-General.

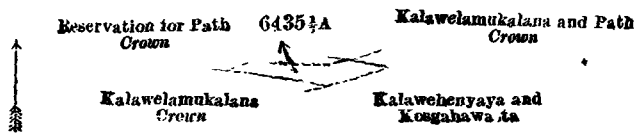
XXI.—Preliminary plan 1,203.

Lot.	Name of Land.
6435 1/7A .. Path and reservation	

Extent, A. R. P.
0 0 16

and bounded as follows : on the north by reservation for path belonging to the Crown ; on the east by Kalawelamukalana declared to be the property of the Crown under the Waste Lands Ordinances ; on the south by Kalawehenyaya and Kosgahawatta (private), Kalawelamukalana declared to be the property of the Crown under the Waste Lands Ordinances ; on the west by reservation for path belonging to the Crown.





Surveyor-General's Office,  
Colombo, September 3, 1920.


Scale of 4 Chains to an Inch.

F. J. SALMON,  
for Acting Surveyor-General.

XXII.—Preliminary plan 1,203.

Lot.	Name of Land.	Extent, A. R. P.
6435 1/2	Fath and reservation	0 0 16

and bounded as follows : on the north by Kalawelamukalana and path declared to be the property of the Crown under the Waste Lands Ordinances, reservation for path belonging to the Crown ; on the east by reservation for path belonging to the Crown ; on the south by Kalawehenyaya and Kosgabawatta (private) ; on the west by Kalawelamukalana and path declared to be the property of the Crown under the Waste Lands Ordinances.



Surveyor-General's Office,  
Colombo, September 3, 1920.

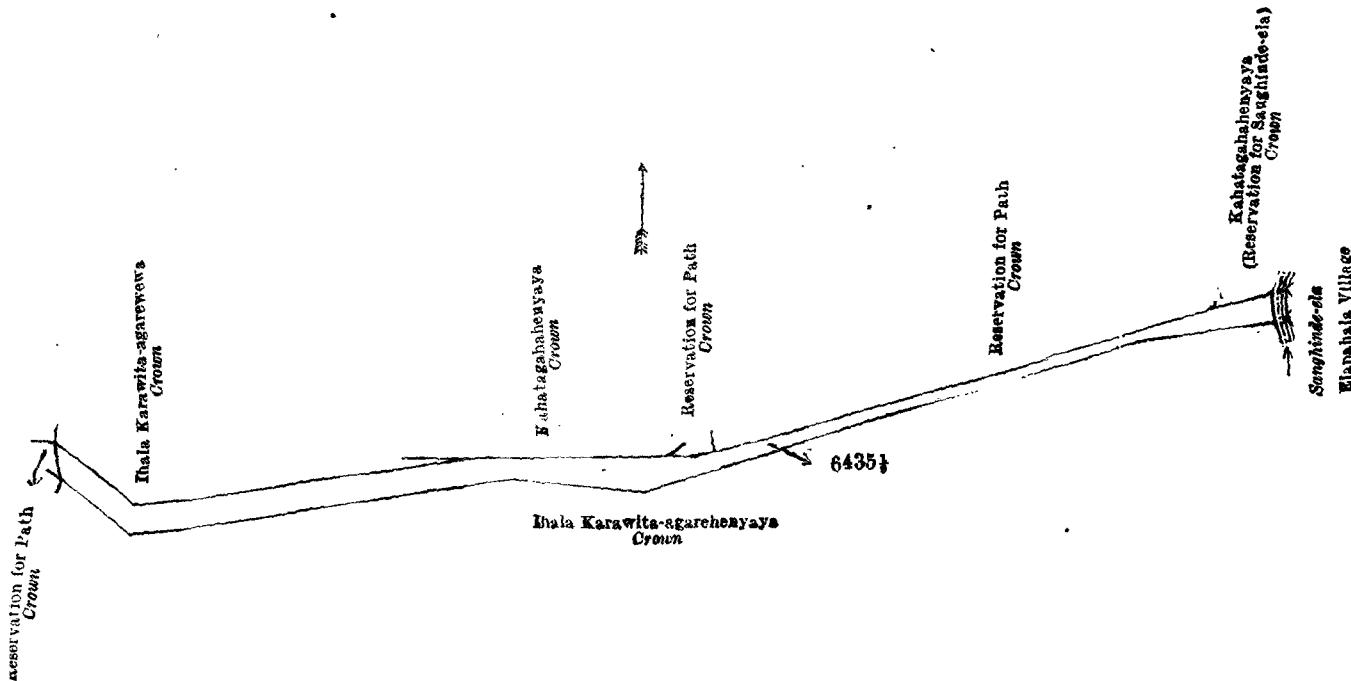
Scale of 4 Chains to an Inch.

F. J. SALMON,  
for Acting Surveyor-General.

XXIII.—Preliminary plan 1,203.

Lot.	Name of Land.	Extent, A. R. P.
6435 1/9	Reservation for road	1 0 4

and bounded as follows : on the north by Ihala Karawita-agarewewa declared to be the property of the Crown under the Waste Lands Ordinances, Kahatagahenyaya declared to be the property of the Crown under the Waste Lands Ordinances, reservation for path belonging to the Crown, Kahatagahenyaya (reservation for Sanhinde-ela) declared to be the property of the Crown under the Waste Lands Ordinances ; on the east by the village limit of Elapahala, the Sanhinde-ela ; on the south by Ihala Karawita-agarehenyaya declared to be the property of the Crown under the Waste Lands Ordinances ; on the west by reservation for path belonging to the Crown.



Surveyor-General's Office,  
Colombo, September 3, 1920.

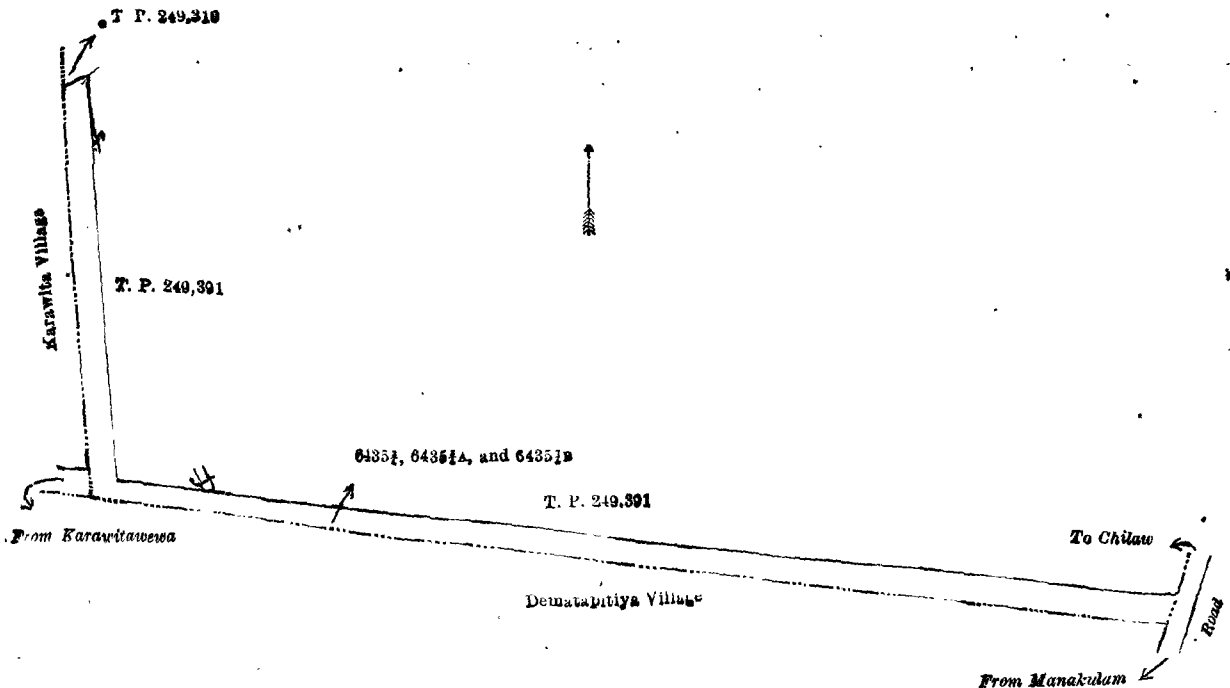
Scale of 4 Chains to an Inch.

F. J. SALMON,  
for Acting Surveyor-General.

XXIV.—Preliminary plan 1,203.

Lot.	Name of Land.	Extent, A. R. P.
6435 3/8	Weerakelewatta	1 1 19
6435 3/4 A	Road	0 0 34
6435 1/2 B	Do.	0 0 1
		1 2 14

and bounded as follows : on the north by T. Ps. 249,310, 249,391 ; on the east by the road from Chilaw to Manakulam ; on the south by the village limit of Dematapitiya ; on the west by the village of Karawita.



Surveyor-General's Office,  
Colombo, September 3, 1920.

Scale of 4 Chains to an Inch.

F. J. SALMON,  
for Acting Surveyor-General.

February 25, 1921.

W. E. WAIT,  
Special Officer.

**Uva S. O. No. 2,469.**

**Order under Section 2 of "The Waste Lands Ordinances of 1897, 1899, 1900, and 1903,"  
declaring Lands to be Crown Property.**

In the matter of the lands commonly called or known as Siyambalagasmandiya *alias* Wewagawakele (reservation for tank), &c., situate in the village of Telulla, in the Wellawaya korale of the Wellawaya division, in the Province of Uva, and of "The Waste Lands Ordinances of 1897, 1899, 1900, and 1903."

THE notice required by section 1 of "The Waste Lands Ordinances of 1897, 1899, 1900, and 1903," having been duly published in manner prescribed by that section in respect of the above-named lands (*vide* Notice No. 7,714), and no claim having been made to the said lands or to any interest therein within the period of three months from the date specified in the said notice, I, Walter Ernest Wait, Special Officer appointed under section 28 of the said Ordinances, under and by virtue of the powers vested in me in that behalf by section 2 of the said Ordinances, do hereby on this 23rd day of March, 1921, order and declare that the said lands, as more fully described herein below, situate in the village of Telulla, in the Wellawaya korale of the Wellawaya division, in the Province of Uva, and shown as lots 11B, 12, 12B, 12C, 12E, 23, 24, 25, 26, 27, 28, 29, 30, 31, 32, 33, 34, and 35 in Waste Lands Ordinance survey plan 6 and in the annexed diagram, and containing in extent 28 acres and 24 perches, are the property of the Crown.

*Description of the Lands referred to.*

The following lots situated in the village of Telulla, in the Wellawaya korale of the Wellawaya division, in the Province of Uva, as described in the annexed diagram:—

Waste Lands Ordinance survey plan 6.

Lot.	Name of Land.	Extent, A. R. P.	Lot.	Name of Land.	Extent, A. R. P.
11B	Siyambalagasmandiya <i>alias</i> Wewagawakele (reservation for tank)	0 0 12	26	Part of Kirindi-oya..	.. 17 0 31
12	Pahala-asweddumapillewa (reservation for cart road)	1 1 9	27	Footpath	.. 0 0 24
12B	Pahala-aswedduma (part of bund)	0 0 9	28	Do.	.. 0 0 11
12C	Siyambalagasmandiya <i>alias</i> Wewagawakele (reservation for tank)	0 0 33	29	Cart track	.. 0 0 15
12E	Do. (reservation for cart road)	0 0 12	30	Footpath	.. 0 0 7
23	Part of Thora-ara	1 0 31	31	Do.	.. 0 0 1
24	Part of Galpotta-ara	0 1 6	32	Do.	.. 0 0 5
25	Road	4 2 1	33	Do. (reservation for tank)	.. 0 0 1
			34	Part of ela	.. 0 0 2
			35	Road	.. 2 3 14
					28 0 24

and bounded as follows: on the north by Crown land, part of stream; on the east by part of Kirindi-oya; on the south by part of Kirindi-oya, Crown land, part of Galpotta-ara; on the west by part of Thora-ara.

NOTE.—The following lots lying within the above-mentioned boundaries are excluded from this order, and no part of their aggregate acreage of 3,112 acres and 14 perches is included in the acreage of 28 acres and 24 perches given above:—

## Waste Lands Ordinance survey plan 6.

Lot.	Name of Land.	Extent, A. R. P.	Lot.	Name of Land.	Extent, A. R. P.
A 1	Indikolayaya	22 0 20	A 14	Aswedduma	13 3 10
A 2	Batalayawewa (old tank and bund)	6 2 8	A 14A	Do. (part of present bund)	0 0 7
A 3	Batalawearawa	8 1 20	A 14B	Mayilagahagannila (T. P. 164,318)	6 1 34
A 4	Maluweyaya and Warayaya	58 0 28	A 15	Hela-aswedduma	3 1 28
A 5	Demataweweyaya and Demata-araweyaya	42 3 7	A 16	Wewayaya, Telullagalayaya, Wera-yaya, and Galahendiyaya	343 0 0
A 5A	Talgasyaya	1 0 18	A 17	Makulpitiyawelana	44 0 30
A 5B	Do. (reservation for cart road)	0 0 15	A 18	Atambagahakotuwa, Welpahatara-yaya, Makulpitiyayaya, and Galayaya	263 2 30
A 6	Alutwewa (old tank and bund)	5 1 12	A 19	Resthouse premises	15 2 33
A 7	Alutwewawela	11 1 26	A 20	Telulla village (hamlet)	2 2 6
A 8	Dematawewa (old tank and bund)	1 0 13	A 21	Indinigaskoratuwa, Rerugasyaya, Watawalayaya, Palugasyaya, Galgayaya, and Battalayaya	116 1 0
A 9	Demata-arawa	3 0 24	A 22	Telullagalakele	1 621 0 0
A 10	Tellulawewa (tank and bund)	57 2 10	36-61	No used	—
A 11	P. W. D. premises	5 2 32	A 62	Galgayaya, Palugasyaya, Watawalayaya, Peragasyaya, and Indinigaskoratuwa	239 2 14
A 11A	Siyambalagasmandiya <i>alias</i> Wewagawakele (part of T. P. 332,536)	0 0 36	A 63	Do. (reservation for road)	8 0 26
A 12A	Pahala-aswedduma	0 2 35	A 64	Atambagahakoratuwa	0 2 10
A 12A½	Do.	0 0 4			
A 12D	Siyambalagasmandiya <i>alias</i> Wewagawakele (part of T. P. 332,536)	0 2 39			
A 12F	Aswedduma (T. P. 164,317)	6 0 19			
A 13	Kongahayaya and Helagahayaya	202 1 20			3.112 0 14

[For Diagram see page 796.]

## Kegalla S. O. No. 332.

Order under Section 4, Sub-section (1), of "The Waste Lands Ordinances of 1897, 1899, 1900, and 1903," declaring Lands to be Crown Property.

In the matter of the lands commonly called or known as part of Rambukkan-oya, streams, and part of stream adjoining Kalotuawa village and road, situate in the village of Hinabowa, in the Meddemediliya pattu of the Kinigoda korale of the Kegalla District, in the Province of Sabaragamuwa, and of "The Waste Lands Ordinances of 1887, 1899, 1900, and 1903."

WHEREAS in pursuance of section 1 of the said Ordinances it was duly notified on the 5th day of November, 1920, that if no claim to the lands commonly called or known as part of Rambukkan-oya, streams, and part of stream adjoining Kalotuawa village and road, situate in the village of Hinabowa, in the Meddemediliya pattu of the Kinigoda korale of the Kegalla District, in the Province of Sabaragamuwa, containing in extent 3 acres 2 roods and 3 perches, and shown as lots 41 and 54 in block survey preliminary plan 104, and in the annexed diagrams, was made to Frederick Lewis, Special Officer appointed under section 28 of the said Ordinances, within the period of three months from the date specified in such notice, such lands would be declared the property of the Crown, and dealt with on account of the Crown (*vide* Notice No. 7,654):

And whereas (1) Patakarallagegedera Kalu Banda made claim to the above-mentioned lots 41 and 54, and whereas (2) Madawalarasnekarallage Punchi Rala, (3) Ihalahiddarallage Mudalihamy, and (4) Unapotagedera Kaurala made claim to the above-mentioned lot 41; and whereas the said 1st to 4th claimants have withdrawn their respective claims to the said lots of this order; I, Frederick Lewis, Special Officer appointed under section 28 of the said Ordinances, under and by virtue of the powers vested in me in that behalf by section 4 of the said Ordinances, do hereby, on this 11th day of April, 1921, order and declare under section 4, sub-section (1), of the said Ordinances, that the said lands, as more fully described herein below, are the property of the Crown.

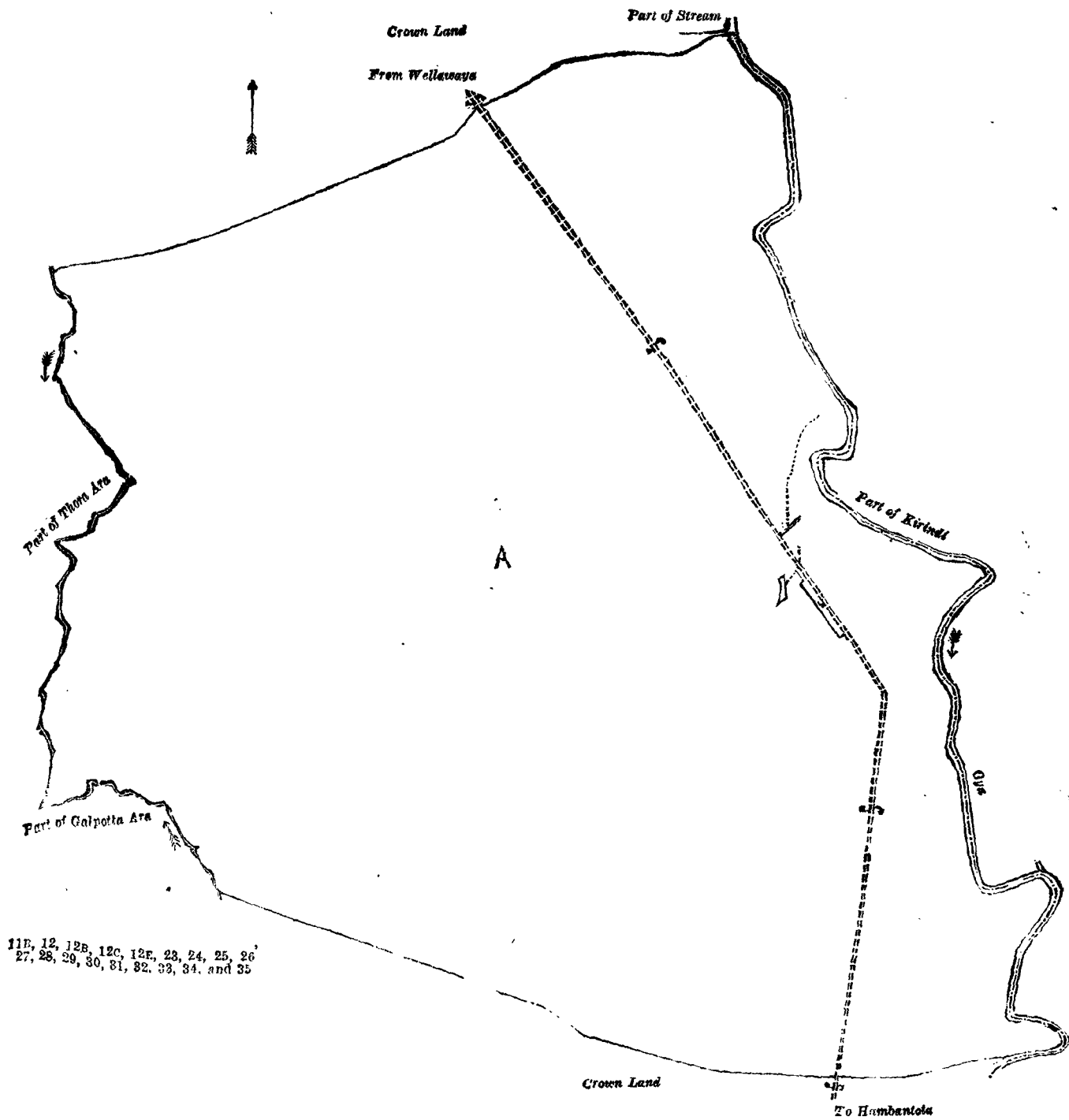
## Description of the Lands referred to.

The following lots situated in the village of Hinabowa, in the Meddemediliya pattu of the Kinigoda korale of the Kegalla District, in the Province of Sabaragamuwa, as described in the annexed diagrams:—

## I.—Block survey preliminary plan 104.

Lot.	Name of Land.	Extent, A. R. P.
41	Part of Rambukkan-oya, streams, and part of stream adjoining Kalotuawa village (Central Province)..	2 1 11

and bounded as follows: on the north by the part of Rambukkan-oya; on the east by the boundary of Central Province (the village limit of Kalotuawa), Pallepola-kumbura declared to be the property of the Crown under the Waste Lands Ordinances, Siyambalohenemukalana declared to be the property of the Crown under the Waste Lands Ordinances, the boundary of Central Province (the village limit of Kalotuawa), Siyambalohenemukalana declared to be the property of the Crown under the Waste Lands Ordinances, the boundary of the Central Province (the village limit of Kalotuawa); on the south by Siyambalohenemukalana declared to be the property of the Crown under the Waste Lands Ordinances, Pallepola-kumbura claimed by Madawalarasnekrallage Punchirala; on the west by Siyambalohenemukalana declared to be the property of the Crown under the Waste Lands Ordinances, Pallepola-kumbura declared to be the property of the Crown under the Waste Lands Ordinances, Bambarahenemukalana declared to be the property of the Crown under



Surveyor-General's Office,  
Colombo, October 21, 1920.

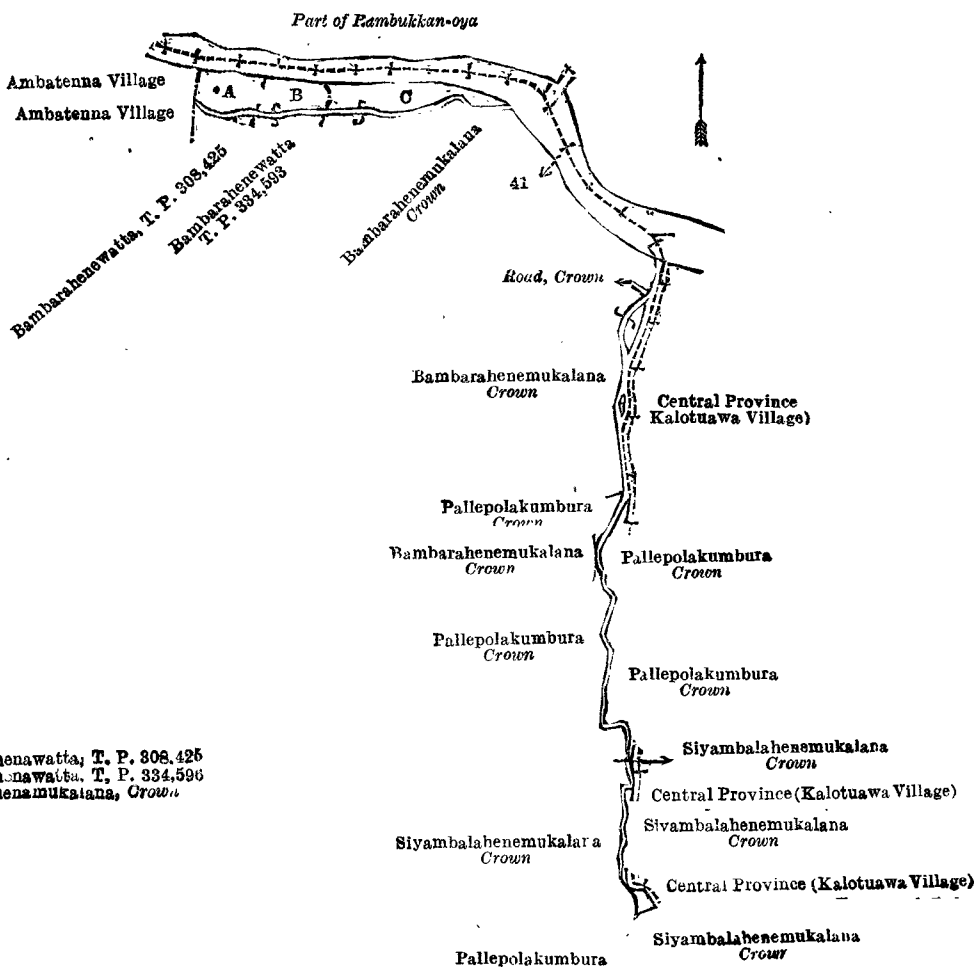
Scale of 32 Chains to an Inch.

G. K. THORNHILL,  
for Surveyor-General.

March 23, 1921.

W. E. WATT,  
Special Officer.

the Waste Lands Ordinances, Pallepola-kumbura declared to be the property of the Crown under the Waste Lands Ordinances, Bambarahenemukalana declared to be the property of the Crown under the Waste Lands Ordinances, road declared to be the property of the Crown under the Waste Lands Ordinances, Bambarahenemukalana declared to be the property of the Crown under the Waste Lands Ordinances, Bambarahenewatta granted at half-improved value (T. P. 334,593), Bambarahenewatta granted at half-improved value (T. P. 308,425), the village limit of Ambatenna, Bambarahenewatta granted at half-improved value (T. P. 308,425), Bambarahenewatta granted at half-improved value (T. P. 334,593), Bambarahenemukalana declared to be the property of the Crown under the Waste Lands Ordinances, Bambarahenewatta granted at half-improved value (T. P. 334,593), Bambarahenewatta granted at half-improved value (T. P. 308,425), the village limit of Ambatenna.



A Bambarahenawatta, T. P. 308,425  
 B Bambarahenawatta, T. P. 334,593  
 C Bambarahenemukalana, Crown

Surveyor-General's Office,  
 Colombo, September 29, 1920.

Scale of 8 Chains to an Inch.

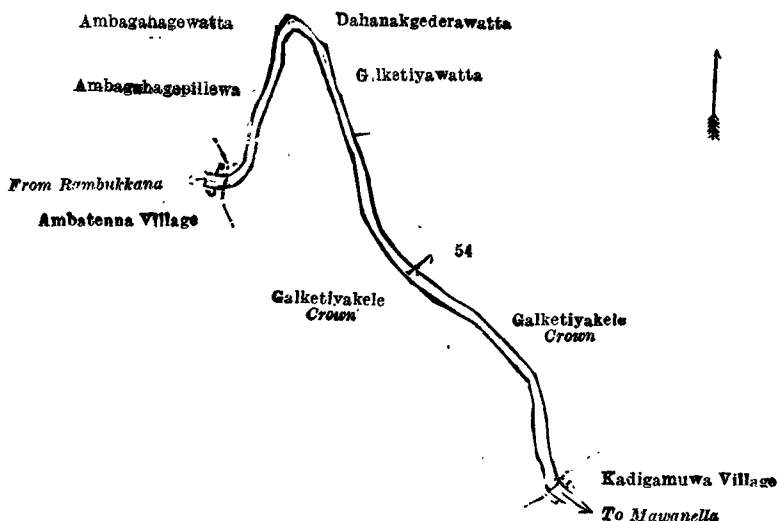
F. J. SALMON,  
 for Acting Surveyor-General.

II.—Block survey preliminary plan 104.

Lot.	Name of Land.
54	Road

Extent, A. R. P.  
 1 0 32

and bounded as follows: on the north by Ambagahagepillewa sold by the Crown, Ambagahagewatta claimed by Malawitarallage Mudiyanse, Dahanakgederawatta claimed by Dahanakgedera Tikiri Menika; on the east by Galketiyawatta claimed by Debarakeralalage Punchirala Vedarala, Galketiyakele declared to be the property of the Crown under the Waste Lands Ordinances; on the south by the village limit of Kadigamuwa, Galketiyakele declared to be the property of the Crown under the Waste Lands Ordinances; on the west by the village limit of Ambatenna, Ambagahagepillewa sold by the Crown.



Surveyor-General's Office,  
 Colombo, September 29, 1920.

Scale of 8 Chains to an Inch.

F. J. SALMON,  
 for Acting Surveyor-General.

April 11, 1921.

FREDERICK LEWIS,  
 Special Officer.

**Kegalla S. O. No. 333.**

**Order under Section 2 of "The Waste Lands Ordinances of 1897, 1899, 1900, and 1903," declaring Land to be Crown Property.**

In the matter of the land commonly called or known as road, situate in the village of Hinabowa, in the Meddemediliya pattu of the Kinigoda korale of the Kegalla District, in the Province of Sabaragamuwa, and of "The Waste Lands Ordinances of 1897, 1899, 1900, and 1903."

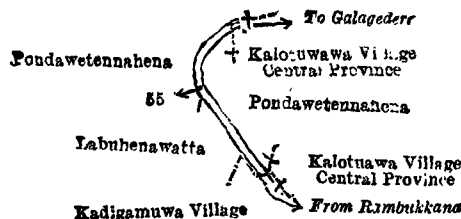
THE notice required by section 1 of "The Waste Lands Ordinances of 1897, 1899, 1900, and 1903," having been duly published in manner prescribed by that section in respect of the above-named land (*vide* Notice No. 7,654), and no claim having been made to the said land or to any interest therein within the period of three months from the date specified in the said notice, I, Frederick Lewis, Special Officer appointed under section 28 of the said Ordinances, under and by virtue of the powers vested in me in that behalf by section 2 of the said Ordinances, do hereby on this 11th day of April, 1921, order and declare that the said land, as more fully described herein below, situate in the village of Hinabowa, in the Meddemediliya pattu of the Kinigoda korale of the Kegalla District, in the Province of Sabaragamuwa, and shown as lot 55 in block survey preliminary plan 104 and in the annexed diagram, and containing in extent 34 perches, is the property of the Crown.

*Description of the Land referred to.*

The following lot situated in the village of Hinabowa, in the Meddemediliya pattu of the Kinigoda korale of the Kegalla District, in the Province of Sabaragamuwa, as described in the annexed diagram:—

Lot.	Name of Land.	Block survey preliminary plan 104.	Extent, A. R. P.
55 ..	Road ..	.. ..	0 0 34

and bounded as follows: on the north by Pondawetennahena sold under the Waste Lands Ordinances, the village limit of Kalotuawa in Central Province; on the east by the village limit of Kalotuawa in Central Province, Pondawetennahena sold under the Waste Lands Ordinances, the village limit of Kalotuawa in Central Province; on the south by the village limit of Kalotuawa in Central Province, the village limit of Kadigamuwa; on the west by Labuhenawatta claimed by Thelenis Kankanama, Pondawetennahena sold under the Waste Lands Ordinances.



Surveyor-General's Office,  
Colombo, September 29, 1920.

April 11, 1921.

Scale of 8 Chains to an Inch.

FREDERICK LEWIS,  
Special Officer.

F. J. SALMON,  
for Acting Surveyor-General.

**Kegalla S. O. No. 334.**

**Order under Section 2 of "The Waste Lands Ordinances of 1897, 1899, 1900, and 1903," declaring Lands to be Crown Property.**

In the matter of the lands commonly called or known as railway reserve (leased), Galkotuwawatta *alias* Elahabadawatta (railway embankment), &c., situate in the village of Godagadeniya, in the Meddemedaliya pattu of the Kinigoda korale of the Kegalla District, in the Province of Sabaragamuwa, and of "The Waste Lands Ordinances of 1897, 1899, 1900, and 1903."

THE notice required by section 1 of "The Waste Lands Ordinances of 1897, 1899, 1900, and 1903," having been duly published in manner prescribed by that section in respect of the above-named lands (*vide* Notice No. 7,584), and no claim having been made to the said lands or to any interest therein within the period of three months from the date specified in the said notice, I, Frederick Lewis, Special Officer appointed under section 28 of the said Ordinances, under and by virtue of the powers vested in me in that behalf by section 2 of the said Ordinances, do hereby on this 18th day of April, 1921, order and declare that the said lands, as more fully described herein below, situate in the village of Godagadeniya, in the Meddemedaliya pattu of the Kinigoda korale of the Kegalla District, in the Province of Sabaragamuwa, and shown as lots 37A, 37B, 37D, 37E, 60, 60A, 60B, 60C, 61, 61A, 61B, and 61D in block survey preliminary plan 162 and in the annexed diagrams, and containing in extent 4 acres and 25 perches, are the property of the Crown.

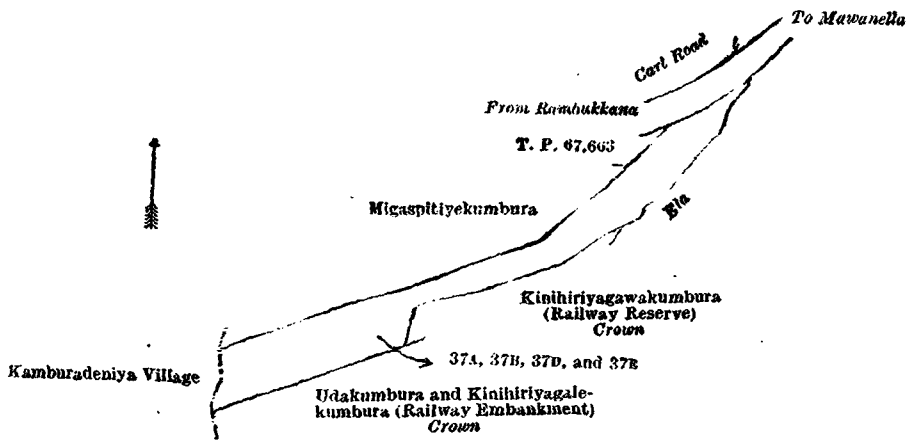
*Description of the Lands referred to.*

The following lots situated in the village of Godagadeniya, in the Meddemedaliya pattu of the Kinigoda korale of the Kegalla District, in the Province of Sabaragamuwa, as described in the annexed diagrams:—

I.—Block survey preliminary plan 162.

Lot.	Name of Land.	Extent, A. R. P.	Lot.	Name of Land.	Extent, A. R. P.
37A ..	Railway reserve ( leased )	.. 0 1 31	37E ..	Railway reserve (leased)	.. 0 0 6
37B ..	Do. ( do. )	.. 0 1 18			
37D ..	Do. ( do. )	.. 0 0 28			1 0 3

and bounded as follows: on the north by Migaspitiyekumbura claimed by Vedayalage Ganitaya and others, T. P. 67,663, the cart road from Rambukkana to Mawanella; on the east by the village limit of Kalotuawa in Central Province; on the south by the village limit of Kalotuawa in Central Province, the village limit of Kadigamuwa; on the west by the village limit of Kamburadeniya.



Surveyor-General's Office,  
Colombo, February 28, 1921.

Scale of 4 Chains to an Inch.

G. K. THORNHILL,  
for Surveyor-General.

II.—Block survey preliminary plan 162.

Lot.	Name of Land.	Extent, A. R. P.	Lot.	Name of Land.	Extent, A. R. P.
60	Galkotuwawatta <i>alias</i> Elahabadawatta (railway embankment)	0 2 11	61A	Railway embankment	0 2 9
60A	Railway reserve (leased)	0 2 8	61B	Railway reserve (leased)	0 1 25
60B	Do. (do.)	0 1 0	61D	Ditch (railway reserve)	0 0 12
60c	Galkotuwawatta <i>alias</i> Elahabadawatta (railway reserve) (unoccupied)	0 0 13			<u>3 0 22</u>
61	Railway reserve (leased)	0 2 24			

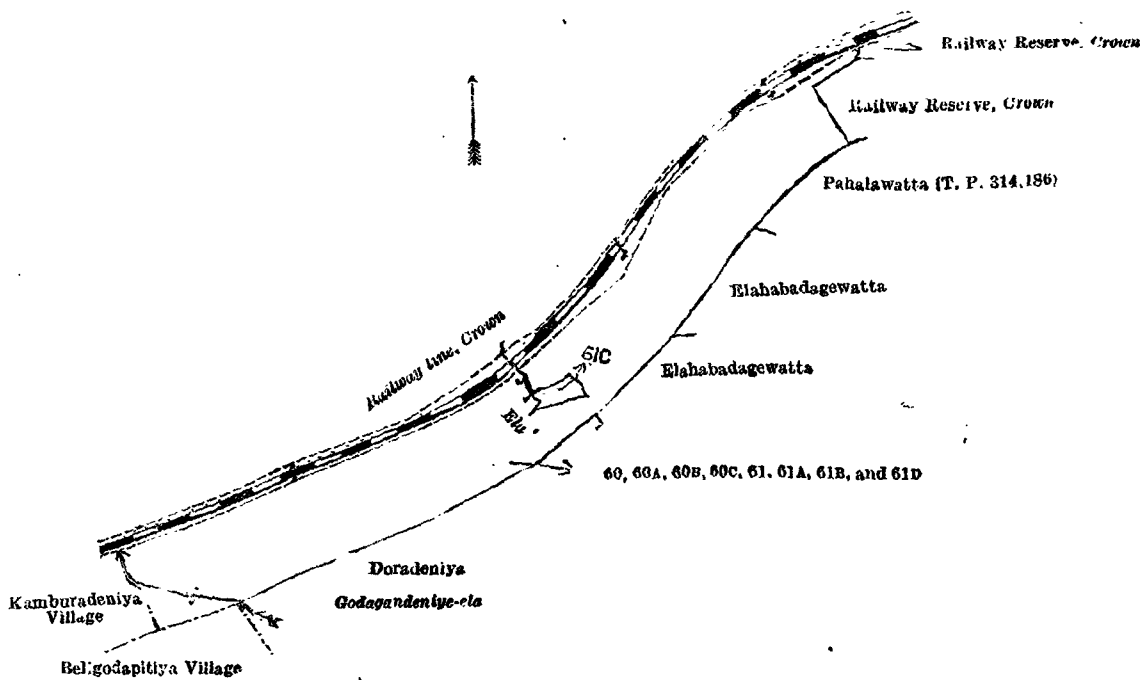
(Exclusive of Godagandeniya-ela and an ela passing through the land.)

and bounded as follows: on the north by the railway line declared to be the property of the Crown under the Waste Lands Ordinances; on the east by railway reserve declared to be the property of the Crown under the Waste Lands Ordinances, Pahalawatta (T. P. 314,186), Elahabadagewatta claimed by Elahabadagewatte Appuhamy, Elahabadagewatta claimed by Hinnaranmulle Kapuralage Mudiyanse and others; on the south by Doradeniya claimed by Ratnayaka Wijekoon Mudiyanselele Kiri Banda and others, the Godagandeniya-ela, the village limit of Beligodapitiya; on the west by the village limit of Kamburadeniya.

NOTE.—The following lot lying within the above-mentioned boundaries is excluded from this part of the order and its extent of 8 perches is not included in the acreage of 3 acres and 22 perches given above:—

Block survey preliminary plan 162.

Lot.	Name of Land.	Extent, A. R. P.
61c	Asweddamakumbura <i>alias</i> Doradeniyakumbura (railway reserve to be declared the property of the Crown under Waste Lands Ordinances)	0 0 8



Surveyor-General's Office,  
Colombo, February 28, 1921.

Scale of 4 Chains to an Inch.

G. K. THORNHILL,  
for Surveyor-General.

April 18, 1921.

FREDERICK LEWIS,  
Special Officer.

## LAND SALES IN THE WESTERN PROVINCE.

No. 3,318, W. P.—The Government Agent, Western Province, will on Wednesday, July 20, 1921, at 12 noon, at his office in Colombo, put up to auction, for sale or settlement, or will otherwise dispose of, the under-mentioned portions of Crown land, in accordance with the regulations of Government regarding land sales. Twenty-three allotments of land situated in the Hapitigam, Siyane korale east, and Hewagam korale divisions of the Negombo and Colombo Districts of the Western Province.

Lot.	Name of Land.	Preliminary plan	Village—	Name of Applicant.	Description.	Extent.	
						A.	R. P.
1	Mirishena ..	16,509.	Paragoda, Yatigaha pattu, Hapitigam korale.	M. Subaseris Appu of Paragoda ..	Jungle ..	5	1 8
1	Taranakanda ..	16,510.	Paragoda, Yatigaha pattu, Hapitigam korale.	N. P. Arnolis of Paragoda ..	Jungle ..	3	2 25
2	Kudumbikanda ..	Advance extract 2 of block survey preliminary plan 55.	Hissella, Gangaboda pattu, Siyane korale east.	Kahangamadewage Punchia of Hissella	Encroachment by Mannigamadewage Nonchi of Hissella	0	3 3
7	Baludangollekele ..	16,929.	Karasnagala, Udugaha pattu, Siyane korale east.	Henadirapatirennhelage Sinno and Senanayake Amere-singhe Mohotti Appuhamillage Don Loku Sinno	Podi Jungle ..	2	0 8
8	Kamata ..	..	..	do. ..	Encroachment by K. Violis and others	0	0 14
11	Baludangollekele ..	..	..	do. ..	Batta jungle ..	1	2 38
13	Do. ..	..	..	do. ..	do. ..	2	0 34
15	Do. ..	..	..	Senaratge Hendappu, S. Sarnelis, and Wijesinghe Atchige Odiris of Nugagalla	do. ..	2	0 6
17	Do. ..	..	..	do. ..	do. ..	2	1 13
18	Do. ..	..	..	do. ..	do. ..	2	0 34
19	Do. ..	..	..	Panawala Vidanelage Appu, ditto Suwaris, and Kankaniatchi Hathgollage Podi Sinno of Meeti-gammama	do. ..	1	3 17
20	Do. ..	..	..	do. ..	do. ..	2	0 5
21	Do. ..	..	..	do. ..	do. ..	2	0 27
1	Yakumbendiwetiyagawalanda <i>alias</i> Hurigahalanda	16,956.	Alawala, Udugaha pattu, Siyane korale east.	Gurullawala Gamarallage Ausada-hami	High jungle ..	1	2 39
2	Do. ..	..	..	do. ..	do. ..	2	1 7
3	Do. ..	..	..	A. D. Lewis Singho, W. Mudalihami, and V. Sardiel	Batta jungle ..	2	0 5
4	Do. ..	..	..	do. ..	do. ..	2	0 3
5	Do. ..	..	..	do. ..	do. ..	2	0 11
6	Do. ..	..	..	do. ..	do. ..	1	3 29
4	Horagahalanda	17,193.	Pinnawala, Meda pattu, Hewagam korale.	Mr. E. Gordon Brooke of Hanwella Group, Padukka	Low jungle ..	17	3 19
1	Godellalanda	17,389.	Eswatte, Udugaha pattu, Hewagam korale.	—	Encroachment by Mahavedage Manuel Naide and M. Gabo Naide	0	2 0
2	Do. ..	..	..	—	Encroachment by M. Abraham Naide	0	1 19
1	Kahatagahawatta	17,427.	Homagama, Palle pattu, Hewagam korale.	—	Encroachment by Arangalage Don Lewis of Homagama	1	0 5

Upset price varying from Rs. 30 to Rs. 250 per acre. Further information regarding these lands may be obtained from the Government Agent, Western Province, and respecting their plans from the Surveyor-General.

Colonial Secretary's Office,  
Colombo, May 31, 1921.

GRAEME THOMSON,  
Colonial Secretary.

## LAND SALES IN THE NORTH-CENTRAL PROVINCE.

No. 2,146, N.C. P.—The Government Agent, North-Central Province, will on Wednesday, July 20, 1921, at 1 p.m., at the Anuradhapura Kachcheri, put up to auction, for sale or settlement, or will otherwise dispose of, the under-mentioned portions of Crown land, in accordance with the regulations of Government regarding land sales. Thirty-six allotments of land situated in the Hurulu palata of the Nuwarakalawiya district of the North-Central Province.

Lot.	Name of Land.	Preliminary plan	Village—	Name of Applicant.	Description.	Extent.		Upset price per acre, Rs.
						A.	R. P.	
1	Mailagahaidama ..	5,583.	Wattewewa in Kunchuttu korale.	Sheik Muhammadu Careem..	Chena <sup>1</sup> ..	0	2 5	20
2	Iginigahaidama ..	..	..	do. ..	Open land ..	0	0 24	20
3	Do. ..	..	..	—	Reservation for footpath ..	0	0 4	—*
4	Do. ..	..	..	Sheik Muhammadu Careem..	Open land and low jungle ..	0	0 30	20
5	Do. ..	..	..	—	Open land contains a temporary hut held on lease by P. A. Habibu	0	0 18	20



## Preliminary plan 5,702. Village—Manankattiya in Uddiyankulama korale.

Lot.	Name of Land.	Name of Applicant.	Description.	Extent.			Upset price per acre, Rs.
				A.	R.	P.	
1	Ketakalagahaidama	Kirihamige Udayare Lekama	Low jungle and open ground suitable for building	0	3	31	19
2	Do.	..	Reservation for cart track	0	0	6	—*
Preliminary plan 5,707. Village—Kiriyaagaswewa in Matombuwa korale.							
1	Weeragaha-akkaraya	Punchirala Pinhami	Jungle suitable for paddy	1	3	33	16
Preliminary plan 5,710. Village—Wirandagollewa in Ulagalla korale.							
1	Ehelagaha-akkaraya	Wannakuralage Mudalihami, Vel-Vidane of Pahala Ambatale	Low jungle suitable for paddy	2	2	6	16
Preliminary plan 5,711. Village—Nikawewa in Uddiyankulam korale.							
1	Dambagahaidama	Punchirala Gamaralage Kapuruhami	Open land suitable for paddy	1	0	8	16
2	Do.	..	do.	0	1	27	18
3	Kadurugahaidama	Punchirala Gamaralage Puchi Appu	Low jungle suitable for a garden	0	3	3	24
4	Do.	..	Reservation for footpath	0	0	1	—*
5	Buruthagahaidama	Vannihamige Ukku Banda	Chena suitable for a garden	1	0	12	24
6	Do.	..	Reservation for tank bund	0	1	1	—*
Preliminary plan 5,712. Village—Timbiriwewa in Kalpe korale.							
1	Diwulgahaidama	Kadiratege Wannakurala and Naiduralage Appurala of Mekichchewa	Jungle fit for paddy	5	2	33	18
2	Do.	..	Reservation for tank bund	0	3	13	—*
3	Do.	Punchi Appuralage Kadirate	Jungle fit for paddy	4	0	10	16.50
Preliminary plan 5,717. Village—Uddiyankulama in Uddiyankulama korale.							
1	Karandagahayaya	Wannihami Appuhamige Ukku Banda	Open land fit for paddy	1	0	32	16
2	Do.	do.	do.	0	3	22	16
3	Dambagahaidama	do.	Jungle and open land fit for paddy	2	0	12	18.50
4	Palugahaidama	Kapuruhamige Ekanayake Dingiri Banda	do.	0	3	34	18
5	Panakkagahaidama	Wannihami Appuhamige Banda, deceased	Cleared land fit for paddy	1	0	0	16
6	Mylagahaidama	Velate Appuhamige Dingiri Banda and Velate Appuhamige Puchi Banda	Paddy field (encroachment by the applicants)	1	1	20	30
Preliminary plan 5,725. Village—Digam Hamillewa in Uddiyankulam korale.							
1	Dambagahaidama	..	Paddy field (encroachment by Ranhami Gamaralage Bandappu)	0	3	17	30
2	Do.	..	Reservation for tank bund	0	0	24	—*
3	Do.	Ranhami Gamaralage Bandappu	Jungle fit for paddy	1	0	10	16
4	Do.	..	Paddy field (encroachment by R. G. Bandappu)	0	1	4	30
5	Palugaha-akkaraya	..	Reservation for tank bund	1	0	9	—*
6	Do.	K. V. Malhami	Jungle fit for paddy	5	3	19	19
7	Mailagahaidama	Rankiratege Velate	do.	1	0	21	16
8	Do.	Dissanayaka Sohondiralage Punchirala	do.	0	3	28	16
9	Palugaha-akkaraya	..	Paddy field (encroachment by Appuhami Modalage Kathiratte)	0	2	28	30
10	Do.	..	Paddy field (encroachment by Punchirala Vel-Vidanage Kathiratte)	0	1	8	30
11	Dambagahaidama	Ukkuralage Seerala	Jungle fit for paddy	0	3	33	16
12	Do.	..	do.	0	1	5	16

\* These lots are not for sale.

Further particulars regarding the above-mentioned lands may be obtained from the Government Agent, North-Central Province, and plans of them from the Surveyor-General.

Colonial Secretary's Office,  
Colombo, May 30, 1921.

GRAEME THOMSON,  
Colonial Secretary.

## LAND SALES IN THE PROVINCE OF SABARAGAMUWA.

No. 1,044, P. of S.—The Government Agent, Province of Sabaragamuwa, will on Monday, July 25, 1921, at 1 P.M., at his office in Ratnapura, put up to auction, for sale or settlement, or will otherwise dispose of, the under-mentioned portions of Crown land, in accordance with the regulations of Government regarding land sales. Eleven allotments of land situated in the Ratnapura District of the Province of Sabaragamuwa.

## Final village plan 67. Village—Patagama, Nawadun korale. Claimant—Crown.

Lot.	Name of Land.	Name of Applicant.	Description.	Extent.			Upset price per acre, Rs.
				A.	R.	P.	
18BV	Ilumbeheneirawalla	Imayalage Podiya	Low jungle	0	3	38	56
18BV	Do.	..	do.	0	3	14	—*
18BW	Do.	..	do.	1	2	2	—*

Lot.	Name of Land.	Name of Applicant.	Description.	Extent.			Upset price per acre, Rs.
				A.	R.	P.	
Preliminary plan 2,971. Village—Ellawala Ihalagama, Kuruwiti korale. Claimant—Crown.							
1	Merekele	—	Low jungle	2	2	0	—†
2	Bodimaluwakele	—	do.	0	3	12	—†
3	Bodimaluwahena	—	Chena	0	0	12	—†
4	Baddiwalahena	—	do.	0	0	15	—†
5	Halkandaliyadda estate	—	Low jungle	0	0	30	—†
6	Merekele	—	do.	1	1	6	—†
7	Do.	Encroachment by Mr. B. G. Fernando	do.	2	1	34	106
8	Halkandaliyadda estate	do.	do.	0	1	24	106
9	Do.	do.	Rubber about 2 years old	0	0	15	141
10	Merekele estate	Encroachment by Mr. M. C. Perera	Rubber $\frac{1}{2}$ to $3\frac{1}{2}$ years old	5	3	22	181
Preliminary plan 3,008. Village—Ranwala, Atakalan korale. Claimant—Crown.							
1	Alwalahena	M. M. Gunatilaka Banda	Jungle	4	0	9	56
2	Do.	—	do.	0	1	7	—§
3	Mahagalahena	K. D. Dingiriya	do.	1	0	37	56
4	Do.	K. D. Lemarisa	do.	1	0	20	56
5	Tippolehena	M. M. Gunatilaka Banda	do.	1	0	21	56
6	Do.	M. M. Dingiri Banda	do.	1	0	7	56
Advance extract 3 of block survey preliminary plan 53. Village—Nedurana, Kuruwiti korale.							
Claimant—N. K. de S. Wickremesinghe, disputed by Crown.							
1	Kottegodahena and Hakurudolehena	N. K. de S. Wickremesinghe	Rubber about 3 $\frac{1}{2}$ years old	34	2	12	41
Claimant—Crown.							
2	Do.	—	Jungle	0	1	2	—

\* Reservation for Inn-dola (not for sale).

† To be reserved (not for sale).

‡ Reservation for Halkande-dola (not for sale).

§ Reservation for means of access (not for sale).

|| Reservation for Gansabhawa road (not for sale).

Further information respecting these lands may be obtained from the Government Agent, Province of Sabaragamuwa, and their plans from the Surveyor-General.

Colonial Secretary's Office,  
Colombo, May 27, 1921.

GRAEME THOMSON,  
Colonial Secretary.

## LAND ACQUISITION NOTICES.

HAVING been duly directed by the Governor, with the advice of the Executive Council, acting under the provisions of "The Land Acquisition Ordinance of 1876," section 6, to take order for the acquisition of the following lands, required for a public purpose, namely, for the extension of the quarry on the 2nd mile, Welisara-Ragama road, to wit:—

No.	Name of Land.	Description.	Name of Claimant.	Extent.		
				A.	R.	P.
Preliminary plan 17,528. Villages—Pahala Karagahamune and Nugegoda.						
1	Midellagahawatta	Contains 5 coconut trees	D. P. R. Weerasekara	0	0	12
2	Do.	Chena	do.	0	0	1.8
3	Do.	Contains 38 coconut trees	do.	0	2	20.2
4	Millagahawatta	Contains 134 coconut trees	K. A. Marthinu and K. A. Abilinu	1	1	33.1
5	Do.	Contains a coconut tree and a well	K. A. Marthinu, K. A. Marthinahami, and K. A. Abilinu	0	0	4.1
6	Do.	Contains a coconut tree	do.	0	0	1.5

I hereby give public notice, as required by section 7, that the Government proposes to take possession of the lands. All persons interested in the aforesaid lands are hereby required to appear personally or by agent before me at this office on June 27, 1921, at 12 noon, and to state the nature of their respective interests in the lands, and the amount and particulars of their claims to compensation for such interests.

The Kachcheri,  
Colombo, May 31, 1921.

J. G. FRASER,  
Government Agent.