

# Ceylon Government Gazette

Published by Authority.

No. 7,182 — FRIDAY, JUNE 10, 1921.

## Part III. — Lands.

Separate paging is given to each Part in order that it may be filed separately.

	PAGE		PAGE		PAGE
Land Settlement Notices :—		Land Sales by the Government Agents :—		Land Sales by the Settlement Officer :—	
Final Orders ..	803	North-Western Province ..	—	Northern Province ..	—
Preliminary Notices ..	817	North-Central Province ..	842	Eastern Province ..	—
Land Sales by the Government Agents :—		Province of Uva ..	—	North-Western Province ..	—
Western Province ..	—	Province of Sabaragamuwa ..	—	North-Central Province ..	—
Central Province ..	—	Land Sales by the Settlement Officer :—		Province of Uva ..	—
Southern Province ..	834	Western Province ..	—	Province of Sabaragamuwa ..	—
Northern Province ..	839	Central Province ..	—	Land Acquisition Notices ..	844
Eastern Province ..	841	Southern Province ..	—	Land Resumption Notices ..	—

### FINAL ORDERS.

Hambantota S. O. No. 1,656.

Order under Section 2 of "The Waste Lands Ordinances of 1897, 1899, 1900, and 1903," declaring Lands to be Crown Property.

In the matter of the lands commonly called or known as Gansabhawa road and Bibula-ara (river), situate in the village of Ovilana, in the West Giruwa pattu of the Hambantota District, in the Southern Province, and of "The Waste Lands Ordinances of 1897, 1899, 1900 and 1903."

THE notice required by section 1 of "The Waste Lands Ordinances of 1897, 1899, 1900, and 1903," having been duly published in manner prescribed by that section in respect of the above-named lands (*vide* Notice No. 7,623), and no claim having been made to the said lands or to any interest therein, within the period of three months from the date specified in the said notice, I, Maxwell MacLagan Wedderburn, Special Officer appointed under section 28 of the said Ordinances, under and by virtue of the powers vested in me in that behalf by section 2 of the said Ordinances, do hereby on this 9th day of March, 1921, order and declare that the said lands, as more fully described herein below, situate in the village of Ovilana, in the West Giruwa pattu of the Hambantota District, in the Southern Province, and shown as lots 92 and 93 in Block survey preliminary plan 307 and in the annexed diagrams, and containing in extent 3 acres 3 roods and 33 perches, are the property of the Crown.

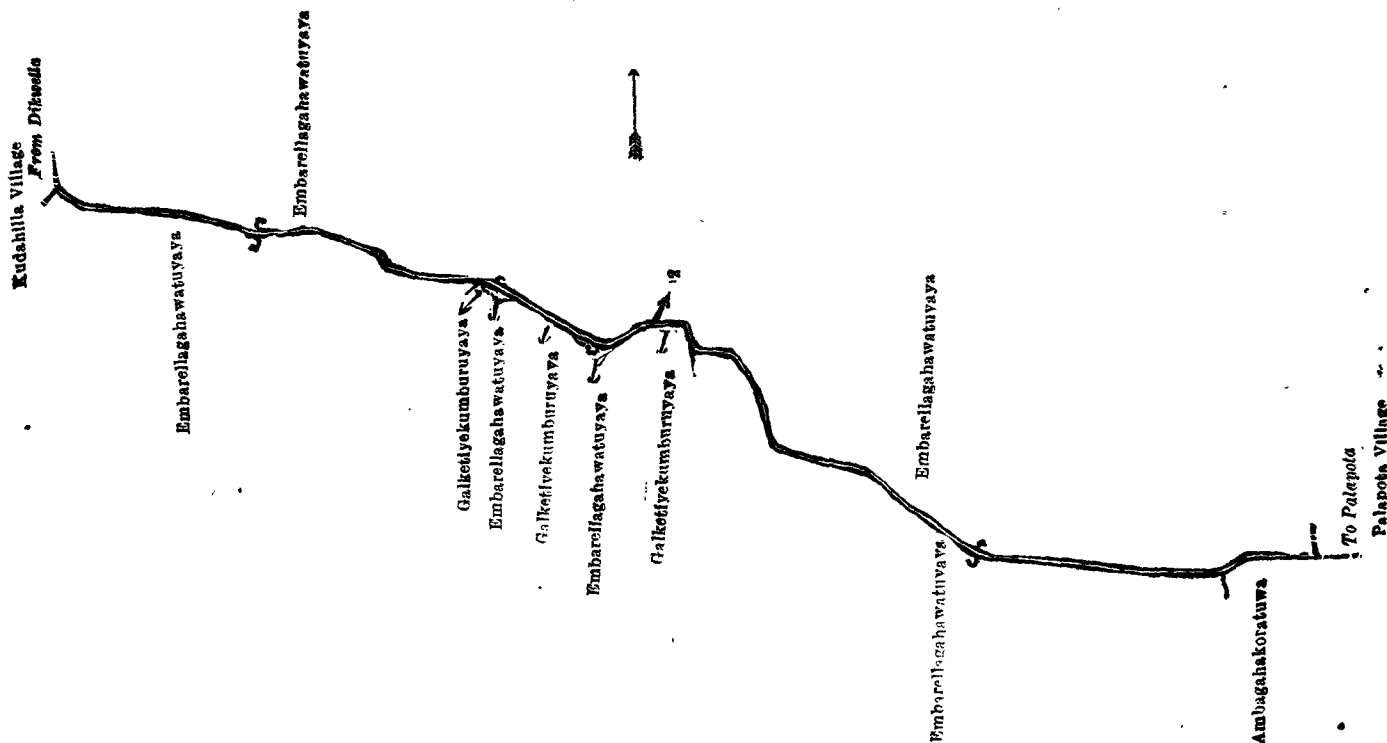
#### Description of the Lands referred to.

The following lots situated in the village of Ovilana, in the West Giruwa pattu of the Hambantota District, in the Southern Province, as described in the annexed diagrams:—

#### I.—Block survey preliminary plan 307.

Lot.	Name of Land.	Extent, A. R. P.
92 ..	Gansabhawa road .. .. .	1 0 15

and bounded as follows: on the north by Embarellagahawatuyaya (private); on the east by the village limit of Palapota; on the south by Ambagahakoratuwa claimed by Jathunge Don Deise Appu and others, Embarellagahawatuyaya (private), Galketiye-kumburuyaya (private), Embarellagahawatuyaya (private), Galketiye-kumburuyaya (private), Embarellagahawatuyaya (private), Galketiye-kumburuyaya (private); on the west by the village limit of Kudahilla.



Surveyor-General's Office,  
Colombo, July 13, 1920.

Scale of 8 Chains to an Inch.

F. J. SALMON,  
for Acting Surveyor-General.

II.—Block survey preliminary plan 307.

Lot.	Name of Land.	Extent, A. B. P.
93	Bibula-ara (river)	2 3 18

and bounded as follows: on the north by Embarellagahawatuyaya (private), Galketiye kumburuyaya (private), Embarellagahawatuyaya (private), Galketiye kumburuyaya (private), Bibiladeniyeatmaga claimed by Migasdeniye Kankanange Sendris Appo, Galketiye kumburuyaya (private); on the east by Embarellagahawatuyaya (private), Galketiye kumburuyaya (private), Embarellagahawatuyaya (private); Galketiye kumburuyaya (private), Galketahena and Kalurajagewatta claimed by Waga Achchige Wijesingha Appu and others, Avariyaehena claimed by Migasdeniye Kankanange Don Andris and others, Kalurajagewatta claimed by Migasdeniye Kankanange Lokubamy and others, Andiyadeniyeatmaga alias Kalurajagewatta (private), the village limit of Dedduwawala, Andiyadeniyakumbura claimed by P. S. G. Sendris and others, the village limit of Dedduwawala; on the south by T. P. 207,228, T. P. 252,912, Gomawalehena claimed by Pallewalamage Babahamy, Andiyawatta sold by the Crown, Geeganaralagewatta sold by Crown (T. P. 326,774), Galpottewatuyaya (private), Egodahawatta claimed by Migasdeniye Kankanange Babappu and others, Galpottewatuyaya (private), Galketiye kumburuyaya (private), Galpottewattuyaya (private), Galketiye kumburuyaya (private), Galpottewatuyaya (private), Wellawattethotupolagawakumburuyaya (private), Galpottewatuyaya (private); on the west by the village limit of Kudahilla, Wellawattethotupolagawakumburuyaya (private), the village limit of Kudahilla.

[For Diagram see page 805.]

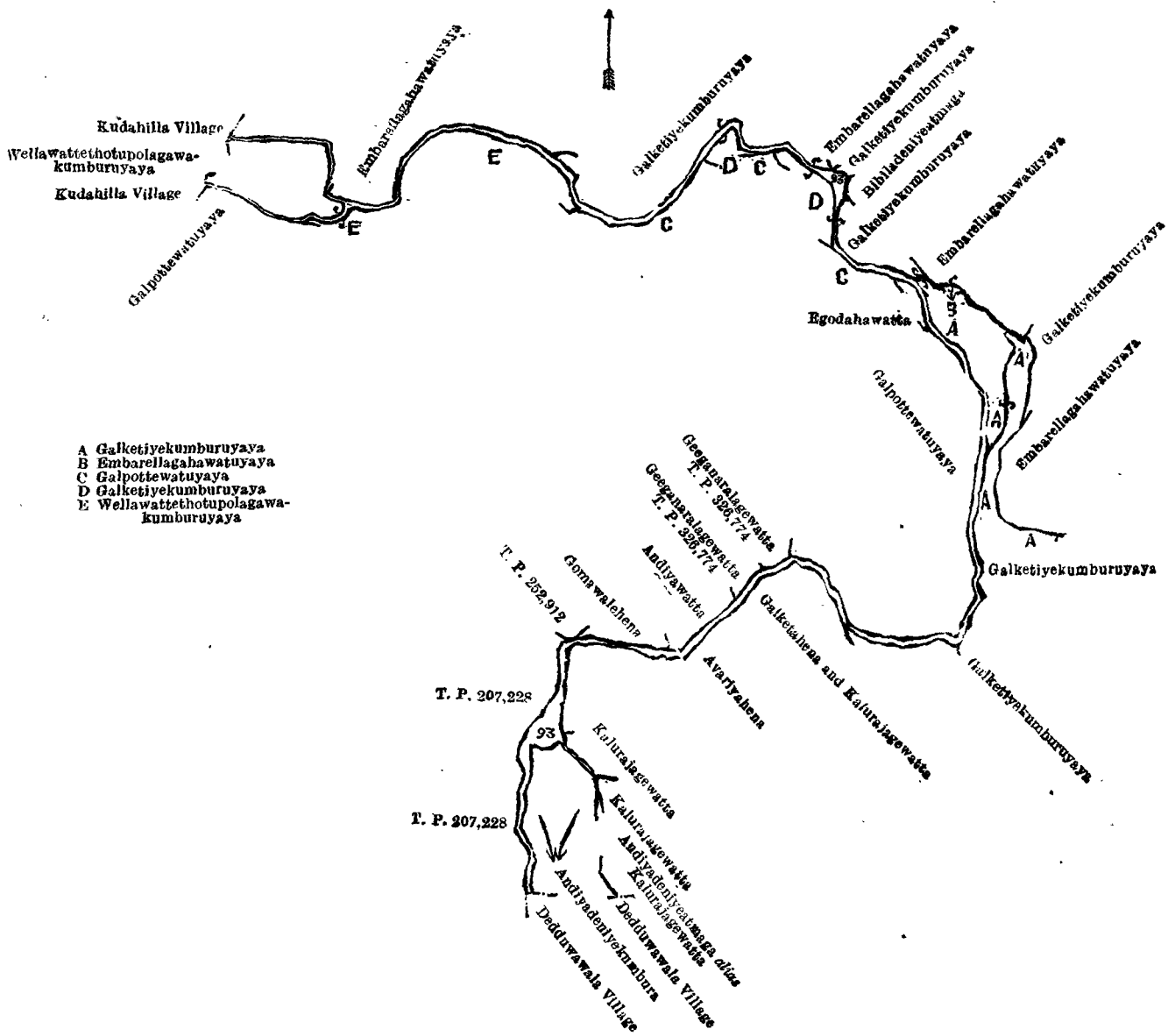
**Hambantota S. O. No. 1,657.**

**Order under Section 4, Sub-section (1), of "The Waste Lands Ordinances of 1897, 1899, 1900, and 1903," declaring Lands to be Crown Property.**

In the matter of the lands commonly called, or known as Dewata (road), Gansabhawa road, &c., situate in the village of Kudahilla, in the West Giruwa pattu of the Hambantota District, in the Southern Province, and of "The Waste Lands Ordinances of 1897, 1899, 1900, and 1903."

WHEREAS in pursuance of section 1 of the said Ordinances it was duly notified on the 15th day of August, 1919, that if no claim to the lands commonly called or known as dewata (road), Gansabhawa road, &c., situate in the village of Kudahilla, in the West Giruwa pattu of the Hambantota District, in the Southern Province, containing in extent 8 acres 1 rood and 24 perches, and shown as lots 18H, 93½, 99D, 200A, 200B, 206, and 211 in block survey preliminary plan 299 and in the annexed diagrams, was made to Frederick Lewis, Special officer appointed under section 28 of the said Ordinances, within the period of three months from the date specified in such notice, such lands would be declared the property of the Crown, and dealt with on account of the Crown (vide Notice No. 7,333):

And whereas (1) Jayawardena Patiranaage Don Andris and (2) Liyanagamage Heen Appu made claim to the above-mentioned lots 200A, 200B, and 206; and whereas (3) Don Hendrick de Silva Wikramanayaka and (4) Ovinis de Silva Wikramanayaka made claim to the above-mentioned lot 200A; and whereas (5) Kottage Podisinno, (6) Jotimuni Saineris Appu, and (7) Jasin Bastian Aratchige Suwaris Appu made claim to the above-mentioned lot 99D; and whereas (8) Edirisin Aratchige Babahamy and (9) ditto Don Deonis made claim to the above-mentioned lot 18H; and whereas (10) Juwan-kankanage Simanhamy made claim to the above-mentioned lot 93½; and whereas (11) Edirisin Aratchige Don Janis made



A Galketiye-kumburu  
 B Embarellagahawatu  
 C Galpottewatu  
 D Galketiye-kumburu  
 E Wellawattethotupolagawa-kumburu

Surveyor-General's Office,  
 Colombo, July 13, 1920.

Scale of 8 Chains to an Inch.

F. J. SALMON,  
 for Acting Surveyor-General.

March 9, 1921.

M. M. WEDDERBURN,  
 Special Officer.

claim to the above-mentioned lot 211; and whereas (12) Edirisin Aratchige Don Deonis made claim to the above-mentioned lots 200A, 200B, 206, and 211; and whereas (13) Hettitantrige Don Bastian de Silva made claim to the above-mentioned lots 18H, 93, 99D, 200A, 200B, 206, and 211; and whereas (14) Don Mathes de Silva Wickramanayaka made claim to the above-mentioned lots 200A, 200B, and 206; and whereas the said 1st to 12th claimants withdrew their respective claims to the above-mentioned lots of this order; and whereas the said 13th and 14th claimants having been duly called upon by notices in writing under section 4, sub-section (1), of the said Ordinances, duly served upon them to produce before the aforesaid Frederick Lewis the evidence and documents upon which they might rely in proof of their claims, and not having so appeared or produced such evidence and documents, I, Maxwell MacLagan Wedderburn, Special Officer appointed under section 28 of the said Ordinances, under and by virtue of the powers vested in me in that behalf by section 4 of the said Ordinances, do hereby on this 11th day of March, 1921, order and declare under section 4, sub-section (1), of the said Ordinances, that the said lands, as more fully described herein below, are the property of the Crown.

*Description of the Lands referred to.*

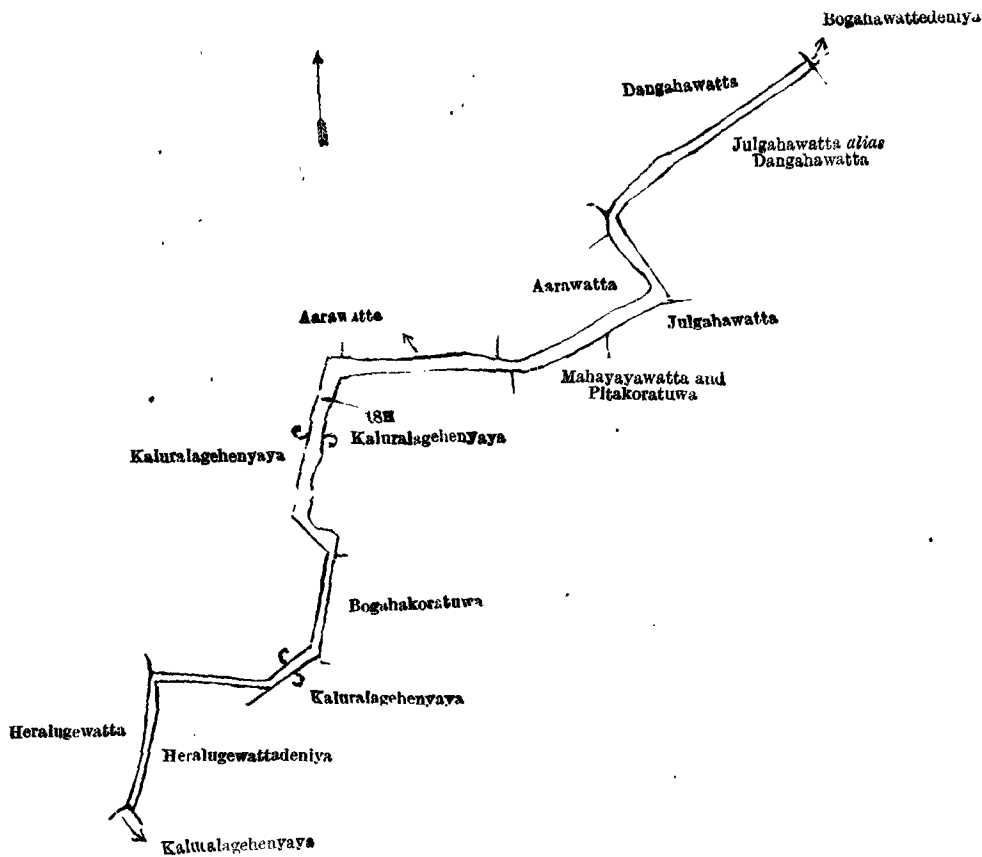
The following lots situated in the village of Kudahilla, in the West Giruwa pattu of the Hambantota District, in the Southern Province, as described in the annexed diagrams:—

I.—Block survey preliminary plan 299.

Lot.	Name of Land.	Extent, A. R. P.
18H	Dewata (road)	0 2 20

and bounded as follows: on the north by Kaluralagehenyaya (private), Arawatta claimed by Kankanapathiranege Don Davith, Arawatta claimed by Kankanapathiranege Don Andris, Dangahawatta claimed by Edirisinarachchige Samuel Hamy and others; on the east by Bogahawattedeniya claimed by E. A. Dineshamy and others, Julgahawatta *alias*

Dangahawatta claimed by Hewakankanange Dineshamy; on the south by Julgahawatta claimed by Edirisinarachchige Dineshamy and others, Mahayawatta and Pitakoratuwa claimed by Godellawattuarachchige Nicholashamy, Kaluralagehenyaya (private), Bogahakoratuwa claimed by Hewakankanange Carolis, Kaluralagehenyaya (private), Heralugewattadeniya claimed by Jayasingarachchige Dingihamy and others, Kaluralagehenyaya (private); on the west by Heralugewatta claimed by Ramanayakage Appu and others, Kaluralagehenyaya (private).



Surveyor-General's Office,  
Colombo, April 30, 1918.

Scale of 4 Chains to an Inch.

C. R. LUNDIE,  
for Surveyor-General.

II.—Block survey preliminary plan 299.

Lot.	Name of Land.	Extent, A. R. P.
93½	Gansabhawa road	0 0 35

and bounded as follows: on the north by Ratmalketiawewa claimed by Aganpodige Nomisappu and others, Ambagahahena claimed by Jasin Bastian Aratchige Don Andris and another, Bogahawatta claimed by Jasin Bastian Aratchige Don Andris and another, Bogahahena claimed by Jasin Bastian Aratchige Don Andris, Kurumindingahahena claimed by Jasin Bastian Aratchige Don Andris and another; on the east by the road; on the south by Kahatagahahena claimed by Jasin Bastian Aratchige Don Andris, Daminiyagahahenewatta claimed by Jasin Bastian Aratchige Podihamy and others, T. P. 222,544; on the west by T. P. 69,854.



Surveyor-General's Office,  
Colombo, April 30, 1918.

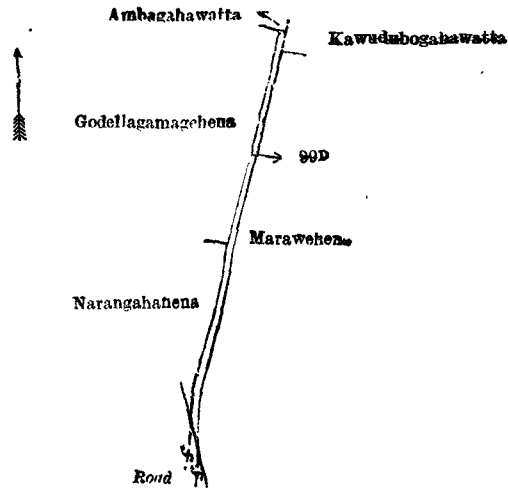
Scale of 4 Chains to an Inch.

C. R. LUNDIE,  
for Surveyor-General.

## III.—Block survey preliminary plan 299.

Lot.	Name of Land.	Extent, A. R. P.
99D ..	Dewata (road) ..	0 0 19

and bounded as follows: on the north by Ambagahawatta claimed by Kottage Dowanhamy; on the east by Kawudubogahawatta claimed by Mathes Hewage Hendrick Appu, Marawehena claimed by Subasinghe Jayatuhamy; on the south by the road; on the west by Narangahahena claimed by Jasin Bastian Aratchige Don Andris and others, Godellagamagehena claimed by Jasin Bastian Aratchige Suwaris and others.



Surveyor-General's Office,  
Colombo, April 30, 1918.

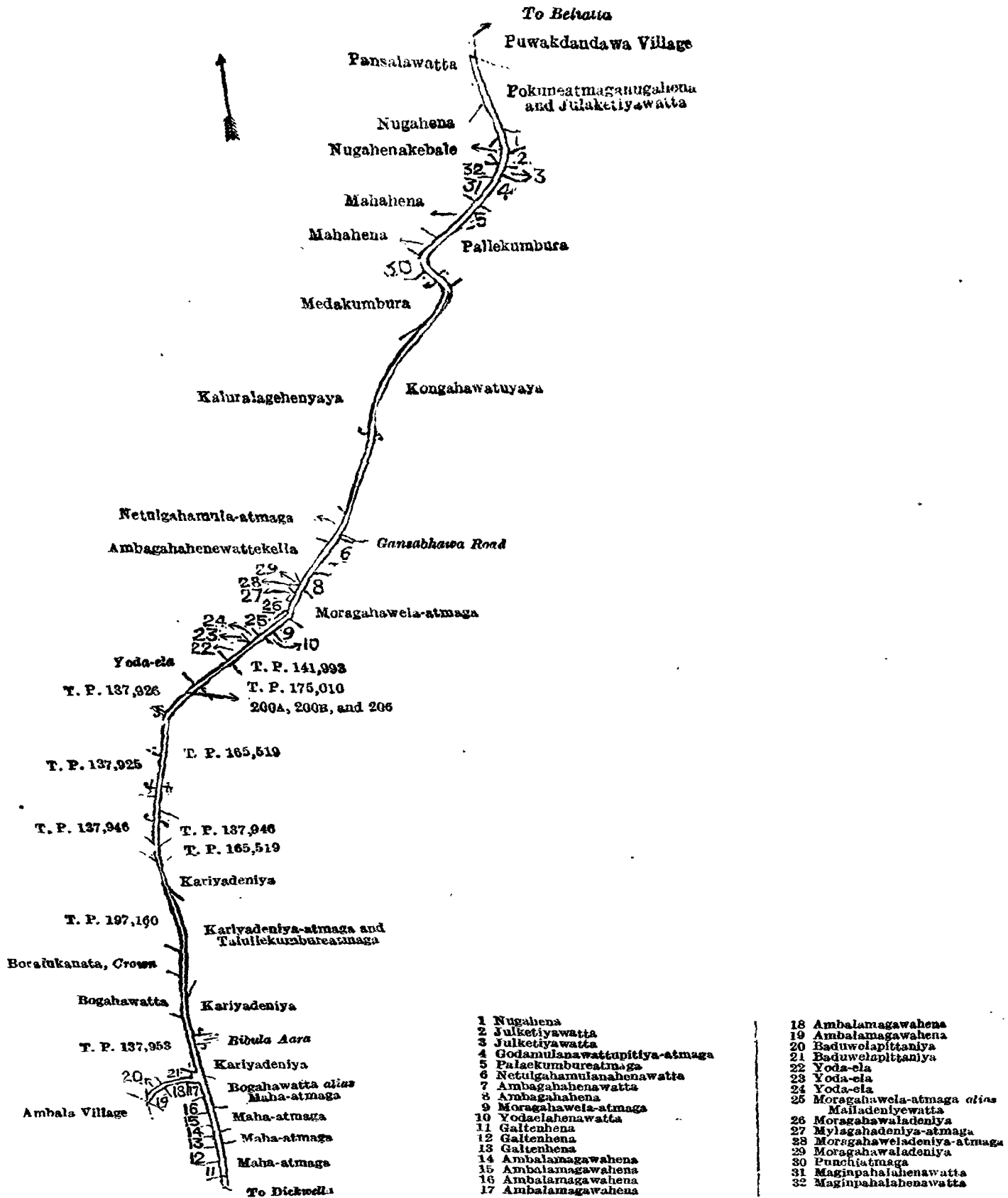
Scale of 4 Chains to an Inch.

C. R. LUNDIE,  
for Surveyor-General.

## IV.—Block survey preliminary plan 299.

Lot.	Name of Land.	Extent, A. R. P.
200A ..	Baddiwela-atmaga <i>alias</i> Ambalakaddamandiya ..	0 0 3
200B ..	Ambalakadamandiya ..	0 0 4
206 ..	Mahapara (road) ..	5 3 9
		5 3 16

and bounded as follows: on the north by T. P. 137,926, Yoda-ela private, Moragahawela-atmaga *alias* Mailadeniyewatta claimed by Jayawardena Patiranage Don Deonis and others, Moragahawaladeniya claimed by Ratnayaka Liyanage Don Samel, Mailagahadeniya-atmaga claimed by Jayawardena Patiranage Don Deonis and others, Moragahaweladeniya-atmaga claimed by Ratnayaka Liyanage Don Andris and others, Moragahawaladeniya claimed by Ratnayaka Liyanage Don Samel, Ambagahahenewattekella claimed by Ratnayaka Liyanage Don Adrian and others, Netulghamula-atmaga claimed by Don Bastian Weerawardena and others, Kaluralageheniyaya (private), Medakumbura claimed by Edirisinghe Arachchige Don Dionis and others, Punchiatmaga claimed by Edirisinghe Arachchige Don Deonis, Mahahena claimed by Edirisinghe Arachchige Don Deonis and others, Mahahena claimed by Don Mathes de Silva Wikramanayaka and another, Maginpalahenawatta claimed by Koggala Marakkalage Cornelis Silva, Nugahenakebale claimed by Galpothe Mirinchige Charles, Nugahena claimed by Kalahe Achchige Singhoamy and another, Pansalawatta claimed by trustees of Kotagodella Vihara; on the east by the village limit of Puwakdandawa, Pokuneatmaga, Nugahena, and Julketiyawatta (private), Nugahena claimed by Don Mathes de Silva Wickramasuriya; on the south by Julketiyawatta claimed by Warnasuriya Patabendige Appu Sinno, Julketiyawatta claimed by Koggala Marakkalage Simon Silva, Godamulana-wattupitiya-atmaga claimed by Galapatha Mirinchige James de Silva, Palaekumbureatmaga claimed by Jayawardena Patabendige Don Deonis and others, Pallekumbura claimed by Edirisinghe Arachchige Don Dionis and others, Kongahawattuyaya (private), Gansabhawa road, Netulghamulanaherawatta claimed by Jayawardena Patiranage Samelhami and others, Ambagahahenewatta claimed by Edirisinghe Arachchige Don Deonis, Ambagahahena claimed by Edirisinghe Arachchige Don Deonis, Moragahawela-atmaga claimed by Jayawardena Patiranage Don Deonis and another, Moragahawela-atmaga claimed by Jayawardena Patiranage Don Deonis, Yodaehenawatta claimed by Jayawardena Patiranage Don Deonis, T. Ps. 141,993, 175,010, T. Ps. 165,519, 137,946, 165,519, Kariyadeniya claimed by Jasin Bastian Arachchige Don Andris and others, Kariyadeniya-atmaga and Talullekumbure-atmaga claimed by Jasine Bastian Arachchige Don Andris and others, Kariyadeniya claimed by ditto and others, the Bibula-ara, Kariyadeniya claimed by Jasine Bastian Arachchige Don Andris and others, Bogahawatta *alias* Maha-atmaga claimed by Hewa Jayakkarage Danoris, Maha-atmaga claimed by Lokukatti Nanayakkarage Babiana, Maha-atmaga claimed by Wirathamullagamage Babahamy, Maha-atmaga claimed by Ihalawelakankanange Girigoris and others; on the west by Galtenhena claimed by Ihalawelakankanange Ensohamy, Galtenhena claimed by Hewasayakkarage Danoris, Galtenhena claimed by Weerathamullagamage Babahamy, Ambalamagawahena claimed by Hewamitige Barnes Appu, Ambalamagawahena claimed by Weerathamullagamage Babahamy and others, Ambalamagawahena claimed by Hewamanage Arnolis Appu and others, Ambalamagawahena claimed by Ihalawelakankanange Ensohamy and others, Ambalamagawahena claimed by Babandaraguruge Katona and another, Ambalamagawahena claimed by Weerathamullagamage Babahamy and others, the village limit of Ambala, Baduwelapittaniya claimed by Ovinis de Silva Wikramanayaka and others, T. P. 137,953, Bogahawatta claimed by Hewamanage Dondris and others, Boralukanata claimed by the Crown, T. Ps. 197,160, 137,946, 137,925.



Surveyor-General's Office,  
Colombo, April 30, 1918.

Scale of 16 Chains to an Inch.

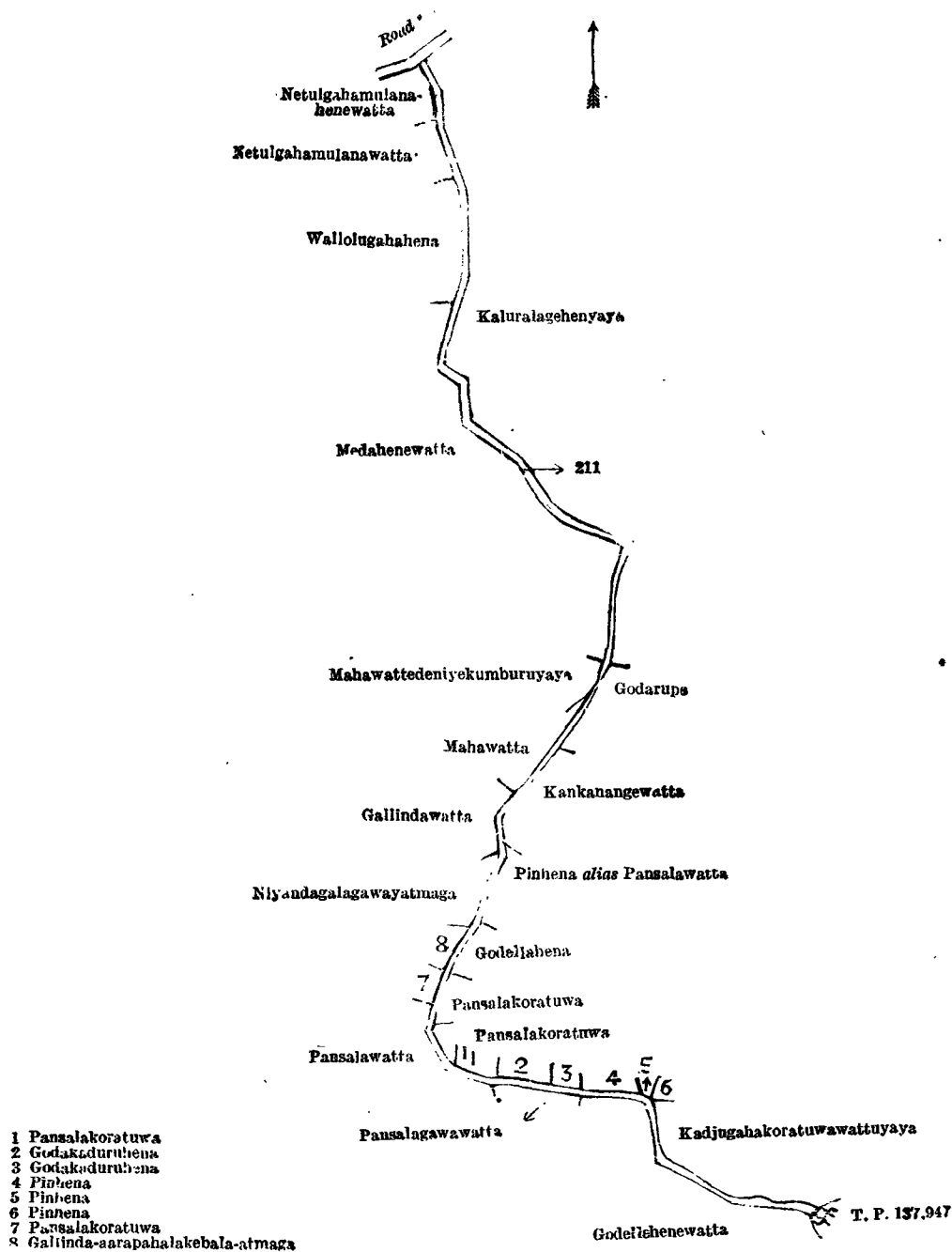
C. R. LUNDIE,  
for Surveyor-General.

V.—Block survey preliminary plan 299.

Lot.	Name of Land.	Extent, A. R. P.
		1 2 14
211	Gansabhawa road	

and bounded as follows: on the north by the road; on the east by Kaluralagehenyaya (private), Godarupe claimed by Edirisin Arachchige Balahamy alias Madduma Ftana, Kankanangewatta claimed by Waniganayaka Patiranage Andrishamy and others, Pinhora alias Pansalawatta claimed by the trustees of Meegahawela temple, Godellahena claimed by Jayasekara Kankanana Patiranage Don Mathes and others, Pansalawatta claimed by the trustees of Meegahawela temple, Godakaduruhenena claimed by Kurugamage Don Andris and others, Godakaduruhenena claimed by Kurugamage Don Andris, Pinhora claimed by the trustees of Meegahawela temple, Kadjugahakoratuwawattuyaya claimed by Waga Achchige Andrishamy and others, T. P. 137,947; on the south by Godellehenewatta claimed by Kodituwakkuge Davithahmy, Pansalawatta claimed by Wattagodara Arachchige Eliashamy, Pansalawatta claimed by Siddarta Terunnanse; on the west by Pansalawatta claimed by Siddarta Terunnanse, Pansalawatta claimed by the trustees of Meegahawela

temple, Gallinda-aarapahalakebala-atmaga claimed by Jayasekera Kankanana Patirana Don Mathes and the trustees of Meegahawela temple, Niyandagalagawayatmaga claimed by the trustees of Meegahawela temple, Gallindawatta claimed by Jayasekera Kankanana Patirana Don Mathes, Mahawatta claimed by Watagedera Arachchige Dona Gimarahamine and others, Mahawattedeniya-kumburuyaya (private), Medahenawatta claimed by Wanni Arachchige Samelhamy and others, Wallolugahahena claimed by Gurugama Don Bastian and others, Netulagamulanawatta claimed by Jayawardena Patirana Don Samel and others, Netulagamulanahenawatta claimed by Jayawardena Patirana Don Samel and others.



Surveyor-General's Office,  
 Colombo, April 30, 1918.

Scale of 8 Chains to an Inch.

C. R. LUNDIE,  
 for Surveyor-General.

March 11, 1921.

M. M. WEDDERBURN,  
 Special Officer.

**Uva S. O. No. 2,470.**

**Order under Section 2 of "The Waste Lands Ordinances of 1897, 1899, 1900, and 1903,"  
 declaring Lands to be Crown Property.**

In the matter of the lands commonly called or known as footpath, Gansabhawa road, &c., situate in the village of Ambadandegama, in the Kumbalwela korale of the Yatikinda division, in the Province of Uva, and of "The Waste Lands Ordinances of 1897, 1899, 1900, and 1903."

THE notice required by section 1 of "The Waste Lands Ordinances of 1897, 1899, 1900, and 1903," having been duly published in manner prescribed by that section in respect of the above-named lands (*vide* Notice No. 7,713), and no claim having been made to the said lands or to any interest therein within the period of three months from the date specified in the said notice, I, Walter Ernest Wait, Special Officer appointed under section 28 of the said Ordinances, under and by virtue of the powers vested in me in that behalf by section 2 of the said Ordinances, do hereby on this 23rd day of March, 1921, order and declare that the said lands, as more fully described herein below, situate in the village of Ambadandegama, in the Kumbalwela korale of the Yatikinda division, in the Province of Uva, and shown as lots 9½, 9½, 11½, 108, 111,

114, 116, 122½, 122¾, 123¼, 123½, 128½, 132½, 139½, 147½, 152, 159, 170½, 170¾, 170¼, 178, 187, 209½, 209¾, 222, 225½, 225¾, 227½, 227¾, 247, 192½, 231, 231½, and 262 in block survey preliminary plan 271 and in the annexed diagrams, and containing in extent 18 acres 2 roods and 8 perches, are the property of the Crown.

*Description of the Lands referred to.*

The following lots situated in the village of Ambadandegama, in the Kumbalwela korale of the Yatikinda division, in the Province of Uva, as described in the annexed diagrams :—

I.—Block survey preliminary plan 271.

Lot.	Name of Land.	Extent, A. R. P.	Lot.	Name of Land.	Extent, A. R. P.
9½	Footpath	0 0 19	159	Gansabhawa road	0 1 14
9¾	Gansabhawa road	0 2 0	170½	Mala-ara (stream)	0 0 21
11½	Bendadiyakada-ara (stream)	0 3 0	170¾	Footpath	0 1 9
108	Gansabhawa road	0 1 9	170¼	Ela (irrigation channel)	0 2 16
111	Do.	0 0 15	178	Dodangaha-arawekandura (stream)	0 2 9
114	Part of Maha-oya	5 3 36	187	Gansabhawa road	0 1 15
116	Anduranagolle-ara (stream)	0 2 35	209½	Irrigation channel	0 1 3
122½	Footpath	0 0 22	209¾	Footpath	0 0 5
122¾	Ela (irrigation channel)	0 1 12	222	Do.	0 0 25
123¾	Footpath	0 0 16	225½	Kandawattakumburekandura (stream)	0 1 17
12¼	Ela (irrigation channel)	0 0 33	225¾	Galahitiyawe-ela <i>alias</i> Kandatte-ela	0 0 32
128½	Footpath	0 1 1	227½	Footpath	0 0 17
132½	Gammeddewattakandura (dry stream)	0 1 7	227¾	Irrigation channel	0 0 34
139½	Dewale-ara (stream)	0 3 24	247	Ratmetiyekandura (stream)	0 1 0
147½	Ela (irrigation channel)	0 1 25			
152	Anduranagolle-ela	0 0 15			15 0 6

and bounded as follows : on the north by the village limit of Rawana-ella (part of Maha-oya), the village limit of Karandagolla, Periyawwatenna *alias* Millallagollewatta (private), Millallagollewatta (private), Tombuwattahena (private), the Mala-ara ; on the east by the Wewatennewatta (private), Kudagodawatta (private), Kitulgahakandepatana (private), Anduranagollepatana (reservation for stream) to be declared the property of the Crown under the Waste Lands Ordinances, Galwetiyeapatana *alias* Anduranagollepatana to be declared the property of the Crown under the Waste Lands Ordinances, T. P. 315,522, Anduranagollepatana to be declared the property of the Crown under the Waste Lands Ordinances, Kiri-, madupolapatana to be declared the property of the Crown under the Waste Lands Ordinances, Kovilagodakandepatana to be declared the property of the Crown under the Waste Lands Ordinances, Kovilagodapatana (reservation for road) to be declared the property of the Crown under the Waste Lands Ordinances, Galgewatta claimed by Vena Venkadasary, Bogahawatta claimed by Michael Ramasamy, Tennehena claimed by ditto, Kumbura claimed by ditto, Medahelapatana claimed by the Crown, Ehalagahawatta claimed by Malatunga Dewayalage Binduwa, Gedarawatta claimed by Gammedde Menika Duraya, Kiruwanabissa claimed by ditto, Gonnagahawatta claimed by Ganebedde Hudu Hakura, Imbulepatana or Ganebeddepatana (reservation for channel) claimed by the Crown, the Yoda-ela, Uda-arawekumbura claimed by Malatungedewayalage Binduwa, Uda-arawa claimed by Ganebeddegedara Menika Duraya, Batalawelkotuwa or Unapanurewatta claimed by Maratunge Dewayalage Binduwa, Koroswatta claim ed by Malatunge Dewayalage Dewaya, Ambagahakotuwehena (reservation for road) to be declared the property of the Crown under the Waste Lands Ordinances, Helagedarawatta claimed by Ambadandegama, Kiri Banda and another, a Gansabhawa road, Waralhenawatta claimed by Hapugahawatte Herat Mudiyanselage Banda, Diyawelawatta and Millagahawatta claimed by Malwatte Perumal and Herat Mudiyanselage Kawrala, Diyawelawatta and Millagahawatta (reservation for road) to be declared the property of the Crown under the Waste Lands Ordinances, a Gansabhawa road, Helagedarawatta (reservation for road) to be declared the property of the Crown under the Waste Lands Ordinances, Diyawalahena (reservation for stream) to be declared the property of the Crown under the Waste Lands Ordinances, the Ratmetiyekandura, Medahelapatana, and Godawelapatana (reservation for stream) to be declared the property of the Crown under the Waste Lands Ordinances, a channel ; on the south by Ratmetiyehena (reservation for channel) claimed by the Crown, Diyawalehena (reservation for stream) claimed by the Crown, Diyawalehena (reservation for road) to be declared the property of the Crown under the Waste Lands Ordinances, a Gansabhawa road, Deiyannewattehena (reservation for road) to be declared the property of the Crown under the Waste Lands Ordinances, Deiyannewattehena claimed by the Crown, Deiyannekumburewatta claimed by Hapugahawatta Mutu Menika, Deiyannebulahapatana (reservation for channel) claimed by the Crown, the Dimbulgasodakandura, Ratmetiyepatana (reservation for stream and channel) to be declared the property of the Crown under the Waste Lands Ordinances, T. P. 82,509, the Dimbulgasodekandura, Etimalagodapatana (reservation for footpath and channel) to be declared the property of the Crown under the Waste Lands Ordinances, Etimalgodepatana to be declared the property of the Crown under the Waste Lands Ordinances, the village limit of Bambaragama (part of Maha-oya) ; on the west by the village limit of Bambaragama (part of Maha-oya), the village limit of Rawana-ella (part of Maha-oya).

NOTE.—The following lots lying within the above-mentioned boundaries are excluded from this part of the order, and no part of their aggregate acreage of 274 acres 1 rood and 35 perches is included in the acreage of 15 acres and 6 perches given above :—

Block survey preliminary plan 271.

Lot.	Name of Land.	Extent, A. R. P.	Lot.	Name of Land.	Extent, A. R. P.
A 7	Talgahawatta	2 0 19	A 117	Bulugahapitiyepatana (reservation for stream)	0 1 20
A 8	Yombuwatta	4 2 29	A 118	Dorakadakumburehena	1 0 34
A 9	Kudagodapatana	33 0 0	A 119	Dorakadakumburewatta	0 0 39
A 9½	Ara (stream)	0 1 10	A 120	Do.	0 1 23
A 10	Kudagodawatta	6 0 36	A 121	Pinarawewatta	0 2 8
A 103	Anduranagollepatana (reservation for stream)	3 0 25	A 122	Dorakadakumbura and Pinarawa	3 2 23
A 107	Do. (do.)	1 1 22	A 123	Dehiattakumbura, Yatitirekumbura, Dehiattakumburehana, Uguressagahakumbura, Madolkumbura, Rukattanakumbura	13 3 12
A 109	Anduranagollepatana and Kitulgalepatana (reservation for road)	0 3 28	A 123½	Rukattanehena	0 0 18
A 110	Bulugahapitiyepatana (T. Ps. 304,989 and 313,389)	10 2 30	A 124	Uguressagahatennewatta	0 3 16
A 111½	Do. (reservation for Gansabhawa road)	0 1 5	A 125	Dehiattakumburewatta	0 1 11
A 112	Do. (reservation for stream)	0 2 34	A 126	Do. <i>alias</i> Purankumburewatta	0 2 20
A 113	Do.	3 2 0	A 127	Do. and Medakotuwehena	2 1 9
A 115	Dorakadakumburehena	0 0 37			

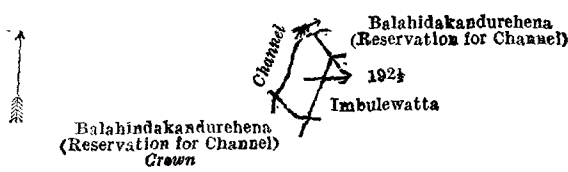


Lot	Name of Land.	Extent, A. R. P.	Lot.	Name of Land.	Extent, A. R. P.
A 128	Tikiriawewatta ..	8 1 25	A 170	Jambugasarawekumbura, Meena-kumbura, Egodaellawewatta, Bogaha-arawa, Dandugala, Palle-ulpota, Kahatagaha'anda, Dehigahatenna, Yahale-ella, Heen-narangastenna, Alawatu-uhana, Yatitureweliyadda ..	25 0 32
A 129	Bulugahapitiyepatana (reservation for stream) ..	1 1 18	A 171	Liyangahakumburewatta ..	0 1 26
A 130	Anduranagollewatta (T. Ps. 169,185 and 307,057) ..	2 3 27	A 172	Dehigahatennewatta ..	0 2 0
A 130½	Anduranagollewewa (dry tank) ..	0 0 13	A 173	Pettangastennewatta ..	0 1 26
A 131	Hewunbelungoda-andurangolle-patana ..	5 2 2	A 174	Galahitiyawewatta and Medapolle-watta ..	0 2 28
A 132	Gonnagahawatta ..	8 2 11	A 175	Wadagollekumbura, Aswedduma, Galahitiyawa, Asweddumewatta, and Tumpelakumbura ..	17 1 2
A 133	Dehiattakumburewatta ..	0 1 6	A 176	Gannilewatta ..	0 1 13
A 134	Medakotuwewatta ..	0 1 18	A 177	Alutgedarawatta ..	0 1 11
A 135	Dehiattakumburehena ..	0 0 39	A 179	Galgewatta and Bogahawatta ..	5 2 4
A 136	Gammedawatta ..	8 2 10	A 186	Uda-arawewatta and Aswedduma-watta ..	1 1 16
A 137	Gammedawattehena ..	0 0 38	A 203	Asweddumewatta, Diyapita-are-watta, and Moragahawatta ..	6 2 26
A 138	Kahatagahawatta (T. P. 338,868) ..	0 2 12	A 204	Dehigahakotuwewatta ..	1 1 26
A 139	Imbulgaha arawa, Elketiyakumbura, Kahatagaha-arawa, and Gam-meddekumbura ..	4 0 12	A 205	Hapugahawatta, Deiyannegedara-watta, Narangahawatta, and Danseltennewatta ..	2 1 12
A 140	Rukattana-agala ..	0 2 7	A 208	Ambadandearawewatta (T. P. 82,509) ..	0 0 22
A 141	Rukattanawatta ..	0 2 8	A 209	Millagahawatta, Hapugahawatta, Bogahawatta, Galedandewatta, Bulatwelgedarawatta, Amba-gahawatta, Karandagahakotuwa, and Mahaheraligahawatta ..	6 0 29
A 142	Watagodahena (reservation for path and channel) ..	0 1 27	A 210	Alutwatta ..	0 1 34
A 143	Do. and Kudabogaha-arawe-watta ..	1 1 13	A 211	Talgahawatta ..	0 3 25
A 144	Rukattanahena (reservation for path and channel) ..	0 0 20	A 212	Kadugala-arawehena ..	0 3 28
A 145	Do. ..	0 1 27	A 212½	Do. (reservation for footpath) ..	0 0 16
A 146	Rukattanawatta ..	0 2 3	A 213	Kahatagahawattehena ..	0 1 16
A 147	Kudabogaha-arawa, Puwakgaha-ellekumbura, Puwakgahakumbura, Ulpotakumbura, Darandekumbura, Dodangaha-arawekumbura ..	10 2 5	A 214	Danseltennewattehena (T.P.338,671) ..	0 2 12
A 148	Gammedekumburehena ..	1 1 30	A 214½	Do. (reservation for foot-path and channel) ..	0 0 38
A 149	Gonnagahawatta ..	0 2 17	A 215	Watagodawattehena ( do. ) ..	0 0 24
A 150	Do. ..	0 3 8	A 216	Pansalawatta and Watagodawatta ..	2 3 0
A 151	Ampitigodawatta (T. P. 339,232) ..	0 2 32	A 216½	Watagodawattehena and Kudu-galarawehena (reservation for footpath) ..	0 0 22
A 152½	Gansabhawa road ..	0 0 30	A 217	Footpath ..	0 0 8
A 152½	Dewalagodapatana (reservation for road) ..	0 2 13	A 218	Jambugaha-arawehena and Meene-kumburehena ..	1 1 13
A 153	Waralwatta (T. P. 339,889) ..	1 1 35	A 219	Do. (reservation for foot-path and channel) ..	0 2 14
A 154	Ampitigodawatta ..	0 0 26	A 220	Watagodapatana <i>alias</i> Kudugal-arawepatana (reservation for footpath and channel) ..	1 1 18
A 155	Godapitawatta ..	1 2 3	A 221	Watagodapatana ..	9 1 0
A 156	Yahalawattehena <i>alias</i> Bogaha-wattehena (T. P. 338,672) ..	0 2 20	A 223	Gonnagahawatta ..	0 3 13
A 157	Alakulpotahena ..	0 3 8	A 224	Do. ..	0 1 29
A 158	Alakulpotawatta ..	1 0 13	A 225	Uguressa-arawa, Deiyannekumbura, Kandetta, Mahakumbura, Paha-liya, Medabadala, Dandugala-arawa, Uguressa-arawemulla ..	10 2 16
A 159½	Dewalagodapatana (reservation for road) ..	0 3 1			
A 160	Do. ..	3 3 18			
A 161	Alakulpotawatta ..	0 0 22			
A 162	Alakulpotakumbura ..	2 0 12			
A 163	Alakulpotahena ..	0 1 6			
A 164	Dewalearawa and Dewalehena ..	1 1 30			
A 165	Peelakada or Puwakgahakumbure-watta ..	0 2 25			
A 166	Ambadandegamaviharewatta ..	1 2 5			
A 167	Gannillewatta ..	1 0 28			
A 168	Eleged-rawatta, Pattiya-arawewatta, Galahitiyawewatta, Watagoda-watta, Migahawatta, and Gal-kotuwewatta ..	4 2 37			
A 168½	Migahawatta ..	0 0 26			
A 169	Mahagalahena ..	0 2 22			
					274 1 35

[For Diagram see page 812.]

II.—Block survey preliminary plan 271.

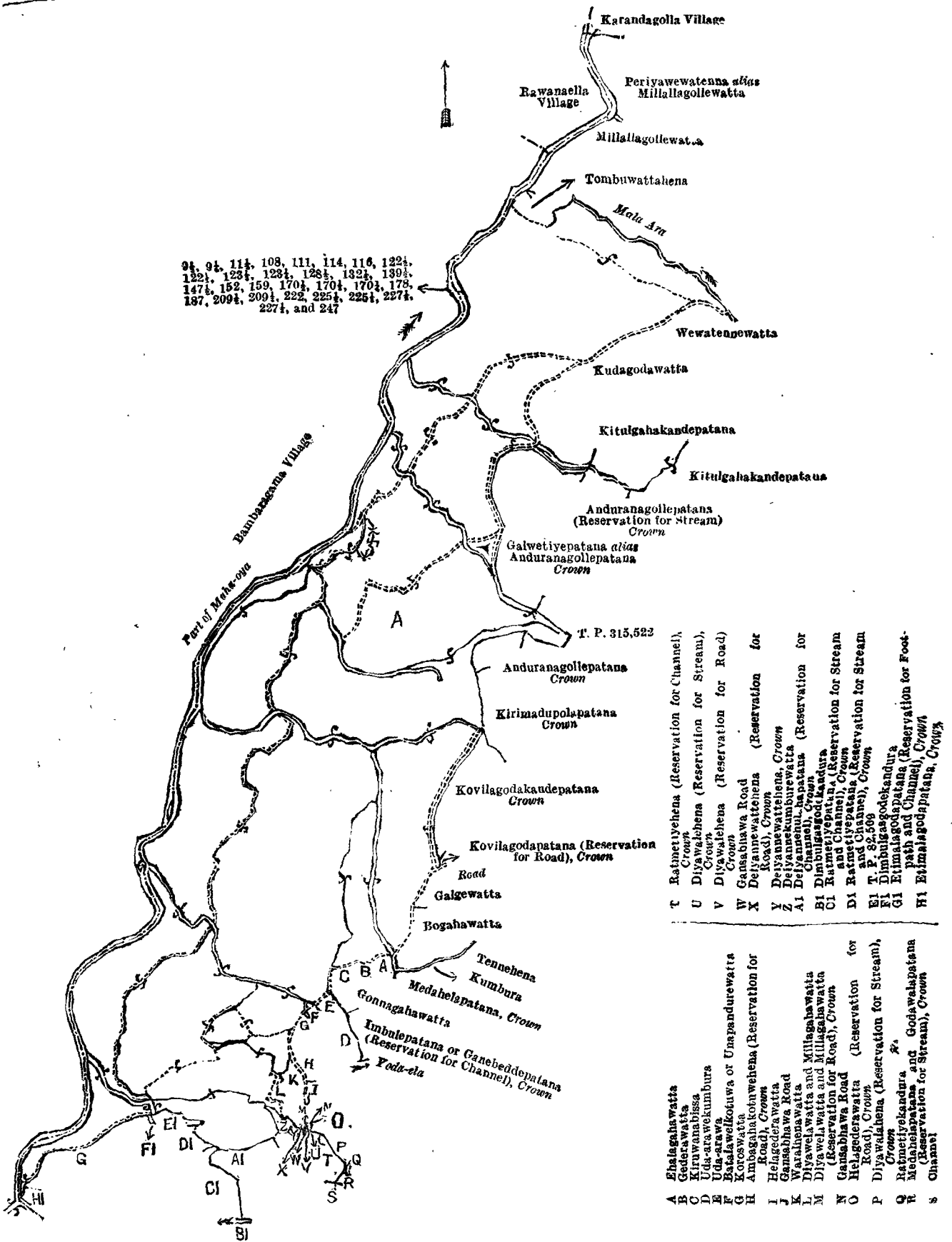
Lot. Name of Land. Extent, A. R. P.  
 192½ .. Balahindakandurewatta (reservation for channel) .. 0 0 17  
 and bounded as follows: on the north by Balahindakandurehena (reservation for channel) claimed by Palaniandi; on the east by Irrbulewatta claimed by Ganebeddegedera Binduwa; on the south by Balahindakandurehena (reservation for channel) claimed by the Crown; on the west by a channel.



Surveyor-General's Office,  
 Colombo, October 5, 1920.

Scale of 4 Chains to an Inch.

F. J. SALMON,  
 for Acting Surveyor-General.



Surveyor-General's Office,  
Colombo, October 5, 1920.

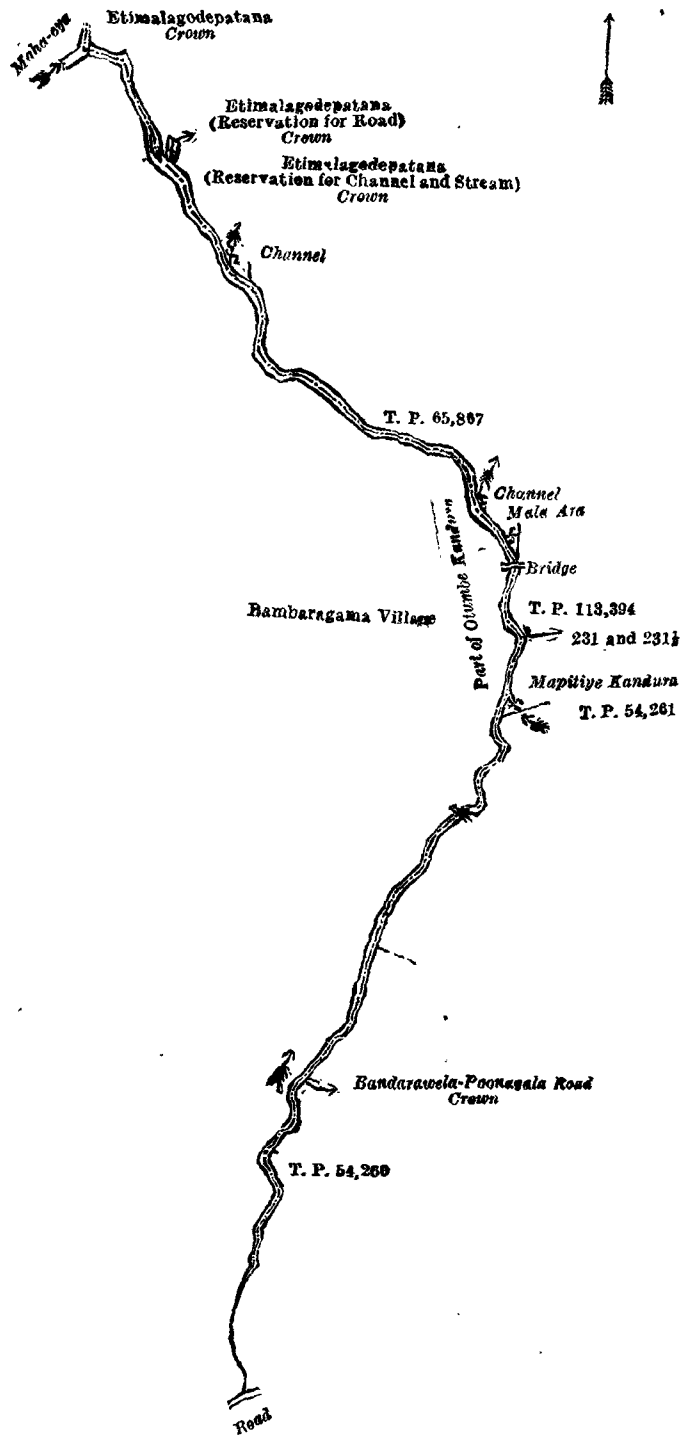
Scale of 16 Chains to an Inch.

F. J. SALMON,  
for Acting Surveyor-General.

Lot.	Name of Land.	III.—Block survey preliminary plan 271.
231	Part of Otumbekandura	.. .. .
231½	Do. . .	.. .. .

Extent,	A.	R.	P.
..	0	3	27
..	2	1	23
	3	1	10

and bounded as follows: on the north by the Maha-oya; on the east by Etimalagodepatana to be declared the property of the Crown under the Waste Lands Ordinances, Etimalagodepatana (reservation for road) to be declared the property of the Crown under the Waste Lands Ordinances, Etimalagodepatana (reservation for channel and stream) to be declared the property of the Crown under the Waste Lands Ordinances, T. P. 65,867, T. P. 113,394, the Maritiyeandura, T. P. 54,261, T. P. 54,260; on the south by a road; on the west by part of Otumbekandura (the village limit of Bamberagama).



Scale of 16 Chains to an Inch.

Surveyor-General's Office,  
Colombo, October 5, 1920.

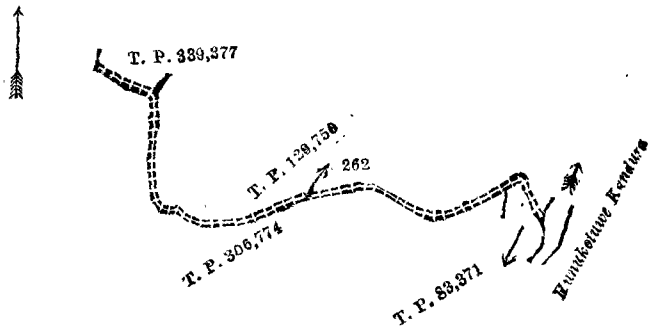
F. J. SALMON,  
for Acting Surveyor-General.

Lot.	Name of Land.
262	Path

IV.—Block survey preliminary plan 271.

Extent, A. R. P.
0 0 15

and bounded as follows: on the north by T. Ps. 339,377, 120,750; on the east by the Kunukotuwekandura; on the south by T. Ps. 83,371, 306,774; on the west by T. P. 306,774.



Scale of 4 Chains to an Inch.

Surveyor-General's Office,  
Colombo, October 5, 1920.

March 23, 1921.

W. E. WAIT,  
Special Officer.

F. J. SALMON,  
for Acting Surveyor-General.

## Kegalla S. O. No. 335.

## Order under Section 4, Sub-section (1), of "The Waste Lands Ordinances of 1897, 1899, 1900, and 1903."

In the matter of the land commonly called or known as Kandehena, situate in the village of Godagandeniya, in the Meddemedaliya pattu of the Kinigoda korale of the Kegalla District, in the Province of Sabaragamuwa, and of "The Waste Lands Ordinances of 1897, 1899, 1900, and 1903."

WHEREAS in pursuance of section 1 of the said Ordinances it was duly declared and notified on the 13th day of August, 1920, that if no claim to the land commonly called or known as Kandehena, situate in the village of Godagandeniya, in the Meddemedaliya pattu of the Kinigoda korale of the Kegalla District, in the Province of Sabaragamuwa, containing in extent 5 acres 1 rood and 25 perches, and shown as lot 158 in block survey preliminary plan 162, and in the annexed diagram, was made to Frederick Lewis, Special Officer, appointed under section 28 of the said Ordinances, within the period of three months from the date specified in the said notice, such land would be declared the property of the Crown, and dealt with on account of the Crown (*vide* Notice No. 7,584):

And whereas Ratnayaka Wijekoon Mudiyansele Kiri Banda made claim thereto, and I, Frederick Lewis, Special Officer appointed under section 28 of the said Ordinances, made due inquiry into such claim, and whereas the said claimant and I came to an agreement in writing dated the 16th day of December, 1920, concerning the said land, under section 4, sub-section (1), of the said Ordinances, whereby it was agreed that the said claimant should be declared the purchaser of the said land upon payment on or before the 16th day of March, 1921, to the Assistant Government Agent at Kegalla of a sum of Rupees One hundred and Twenty only (Rs. 120), as the purchase amount of the said land, and whereas the said amount has been duly paid by the said claimant, he is hereby, in pursuance of the agreement aforementioned, declared to be the purchaser of the said land, as more fully described herein below.

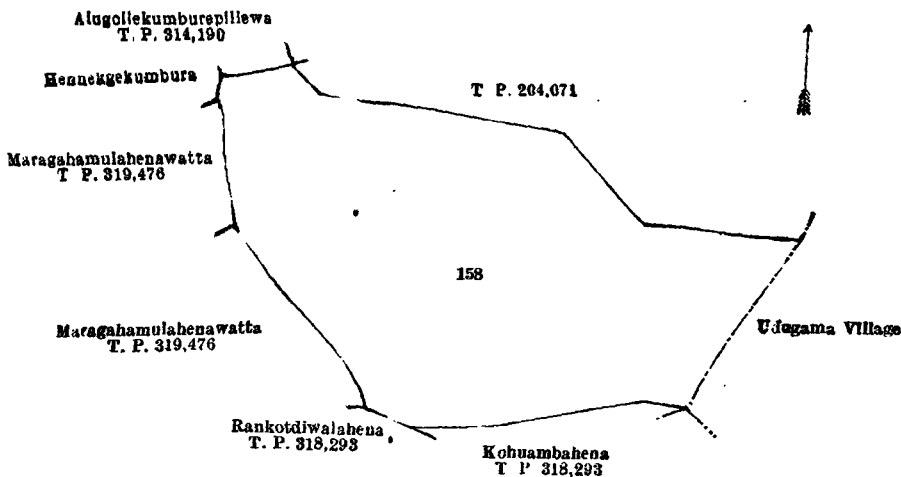
*Description of the Land referred to.*

The following lot situated in the village of Godagandeniya, in the Meddemedaliya pattu of the Kinigoda korale of the Kegalla District, in the Province of Sabaragamuwa, as described in the annexed diagram:—

## Block survey preliminary plan 162.

Lot.	Name of Land.	Extent, A. R. P.
158	Kandehena	5 1 25

and bounded as follows: on the north by Alugollekumburepillewa sold by the Crown (T. P. 314,190), T. P. 204,071; on the east by the village limit of Udugama; on the south by Kohuambahena sold by the Crown (T. P. 318,293), Rankotdiwalahena sold by the Crown (T. P. 318,293); on the west by Maragahamulahanawatta sold by the Crown (T. P. 319,476), Hennekekumbura claimed by Hennekedera Appuhamy and another.



Surveyor-General's Office,  
Colombo, June 25, 1920.

Scale of 4 Chains to an Inch.

F. J. SALMON,  
for Acting Surveyor-General.

FREDERICK LEWIS,  
Special Officer.

April 18, 1921.

## Order under Section 2 of "The Waste Lands Ordinances of 1897, 1899, 1900, and 1903," declaring Lands to be Crown Property.

In the matter of the lands commonly called or known as Mellagalalanda (reservation for footpath and reservation for means of access), situate in the village of Mabula, in Udugaha pattuwa, Hewagam korale, in the Colombo District, of the Western Province, and of "The Waste Lands Ordinances of 1897, 1899, 1900, and 1903."

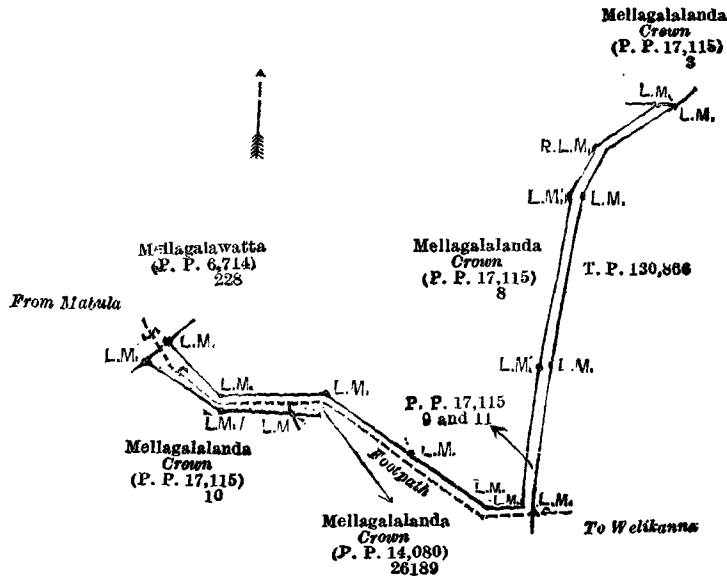
THE notice required by section 1 of "The Waste Lands Ordinances of 1897, 1899, 1900, and 1903," having been duly published in manner prescribed by that section in respect of the above-named lands (*vide* Notice No. 7,685), and no claim having been made to the said lands or to any interest therein within the period of three months from the date specified in the said notice, I, Hubert Ernest Newnham, Assistant Government Agent, Colombo and Negombo Districts, under and by virtue of the powers vested in me in that behalf by section 2 of the said Ordinances, do hereby on this 7th day of March, 1921, order and declare that the said lands, as more fully described herein below, situate in the village of Mabula, in the Udugaha pattuwa of Hewagam korale, in the Colombo District of the Western Province, and shown as lots 9 and 11 in preliminary plan 17,115 and in the annexed diagram, and containing in extent 1 rood and 28 perches, are the property of the Crown.

*Description of the Lands referred to.*

The following lots situated in the village of Mabula, in Udugaha pattuwa of Hewagam korale, in the Colombo District of the Western Province, as described in the annexed diagram:—

Lot.	Name of Land.	Preliminary plan 17,115.	Extent, A. R. P.
9	Mellagalalanda (reservation for footpath)	..	0 0 32
11	Do. (reservation for means of access)	..	0 0 36
			0 1 28

and bounded as follows: on the north by Mellagalalanda claimed by the Crown (P. P. 17,115/8) and Mellagalalanda claimed by the Crown (P. P. 17,115/3); on the east by land depicted in title plan No. 130,866; on the south by a footpath from Mabula to Welikanna, Mellagalalanda claimed by the Crown (P. P. 14,080/26,189) and Mellagalalanda claimed by the Crown (P. P. 17,115/10); and on the north-west by Mellagalawatta claimed by I. L. Sawaris and others (P. P. 6,714/228)



Surveyor-General's Office,  
Colombo, October 4, 1920.

Scale of 4 Chains to an Inch.

C. H. VINCE,  
for Surveyor-General.

March 7, 1921.

H. E. NEWNHAM,  
Assistant Government Agent.

**Order under Section 4, Sub-section (1), of "The Waste Lands Ordinances of 1897, 1899, 1900, and 1903."**

In the matter of the land commonly called or known as Radamerulanda, situate in the village of Govinna, in the Gangaboda pattuwa of Pasdun korale east of the Kalutara District, in the Western Province, and of "The Waste Lands Ordinances of 1897, 1899, 1900, and 1903."

WHEREAS in pursuance of section 1 of the said Ordinances it was duly declared and notified on the 27th day of September, 1918, that if no claim to the land commonly called or known as Radamerulanda, situate in the village of Govinna, in the Gangaboda pattuwa of Pasdun korale east of the Kalutara District, in the Western Province, containing in extent 3 acres 1 rood and 8 perches, and shown as lot 4 in preliminary plan 16,040 and in the annexed diagram, was made to the Assistant Government Agent, Kalutara, within the period of three months from the date specified in the said notice, such land would be declared the property of the Crown, and dealt with on account of the Crown (*vide* Notice No. 7,023):

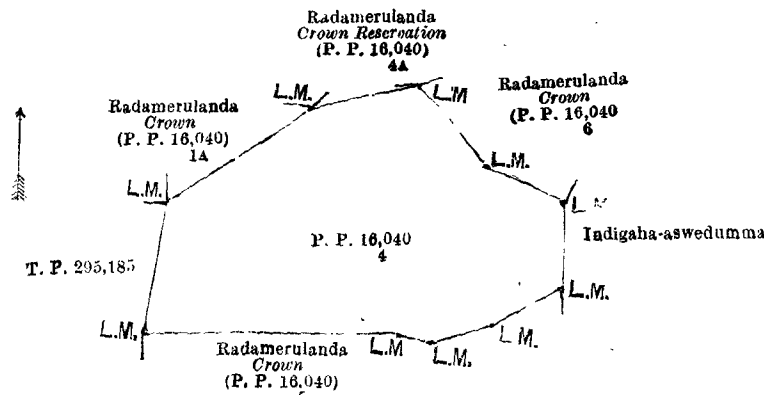
And whereas Ranasinghe Thegis Appu of Govinna made claim thereto, and I, Thomas Arthur Hodson, Assistant Government Agent, Kalutara, made due inquiry into such claim, and whereas the said claimant and I, with the consent of His Excellency the Governor, came to an agreement in writing dated the 28th day of January, 1920, concerning the said land under section 4, sub-section (1), of the said Ordinances, whereby it was agreed that the said claimant should be declared the purchaser of the said land upon payment on or before the 28th day of April, 1920, to the Assistant Government Agent at Kalutara, of a sum of Rupees One hundred and Fifty only (Rs. 150), as the purchase amount of the said land, and whereas the said amount has been duly paid by the said claimant, he is hereby, in pursuance of the agreement aforementioned, declared to be the purchaser of the said land, as more fully described herein below.

*Description of the Land referred to.*

The following lot situated in the village of Govinna, in the Gangaboda pattuwa of the Pasdun korale east of the Kalutara District, in the Western Province, as described in the annexed diagram:—

Lot.	Name of Land.	Preliminary plan 16,040.	Extent, A. R. P.
4	Radamerulanda	.. .. .	3 1 8

and bounded as follows: on the north by Radamerulanda claimed by the Crown (lot 1A in preliminary plan 16,040), Radamerulanda (Crown reservation, lot 4A in preliminary plan 16,040), Radamerulanda claimed by the Crown (lot 6 in preliminary plan 16,040); on the east by Indigaha-asweduma claimed by D. Wijesekera and others; on the south by Radamerulanda claimed by the Crown (lot 5 in preliminary plan 16,040); and on the west by T. P. 295,185.



Surveyor-General's Office,  
Colombo, May 31, 1920.

Scale of 4 Chains to an Inch.

C. H. VINCE,  
for Surveyor-General.

February 14, 1921.

T. A. HODSON,  
Assistant Government Agent.

**Order under Section 4, Sub-section (1), of "The Waste Lands Ordinances of 1897, 1899, 1900, and 1903."**

In the matter of the lands commonly called or known as Panapitiyaowita, situate in the village of Panapitiya, in Waskadu badda of Panadure totamune of the Kalutara District, in the Western Province, and of "The Waste Lands Ordinances of 1897, 1899, 1900, and 1903."

WHEREAS in pursuance of section 1 of the said Ordinances it was duly declared and notified on the 11th day of July, 1919, that if no claim to the lands commonly called or known as Panapitiyaowita, situate in the village of Panapitiya, in Waskadubadda of Panadure totamune of the Kalutara District, in the Western Province, containing in extent 7 acres 3 roods and 21 perches, and shown as lots 1, 2, 3, and 5 in preliminary plan 16,844 and in the annexed diagram, was made to the Assistant Government Agent, Kalutara, within the period of three months from the date specified in the said notice, such lands would be declared the property of the Crown, and dealt with on account of the Crown (*vide* Notice No. 7,302):

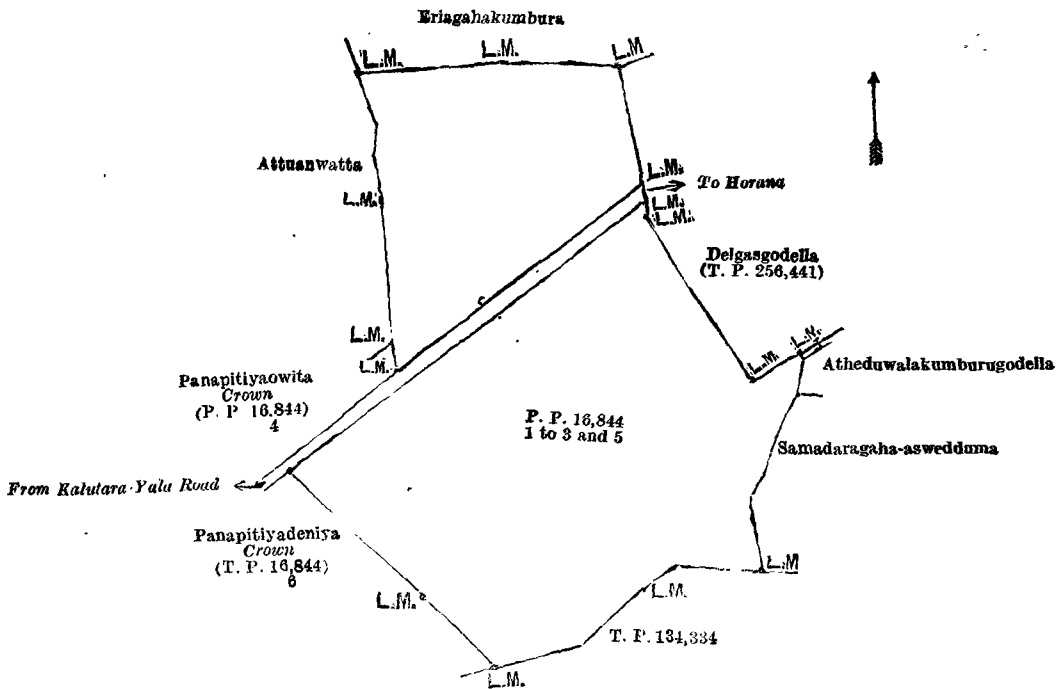
And whereas (1) James Philip Weerakoon of Maligawatta, Dematagoda, (2) James van Royen, and (3) Gerald Lionel van Royen, both of Kalutara, made claim thereto, and I, Thomas Arthur Hodson, Assistant Government Agent, Kalutara, made due inquiry into such claim, and whereas the said claimants and I, with the consent of His Excellency the Governor, came to an agreement in writing dated the 20th day of December, 1919, concerning the said lands, under section 4, sub-section (1), of the said Ordinances, whereby it was agreed that the said claimants should be declared the purchasers of the said lands upon payment on or before the 20th day of March, 1920, to the Assistant Government Agent at Kalutara, of a sum of Rupees Three hundred and Fifteen and Cents Seventy-five only (Rs. 315.75), as the purchase amount of the said lands, and whereas the said amount has been duly paid by the said claimants, they are hereby, in pursuance of the agreement aforementioned, declared to be the purchasers of the said lands, as more fully described herein below.

*Description of the Lands referred to.*

The following lots situated in the village of Panapitiya, in Waskadubadda of Panadure totamune of the Kalutara District, in the Western Province, as described in the annexed diagram :—

Lot.	Name of Land.	Preliminary plan 16,844.	Extent, A. R. P.
1 ..	Panapitiyaowita ..	.. ..	1 2 8
2 ..	Do. ..	.. ..	4 2 39
3 ..	Do. ..	.. ..	0 3 17
5 ..	Do. ..	.. ..	0 2 37
			7 3 21

and bounded as follows: on the north by Eriagahakumbura claimed by Amaris Weerakone and others; on the east by Delgasgodella claimed on T. P. 256,441 by A. Senaratna, Atheduwalakumburugodella claimed by Y. Simon Costa and others, Samadaragaha-aswedduma claimed by Y. Simon Costa and others; on the south by T. P. 134,334; and on the west by Panapitiyadeniya claimed by the Crown (lot 6 in preliminary plan 16,844), Panapitiyaowita claimed by the Crown (lot 4 in preliminary plan 16,844), Attuanwatta claimed by Y. Simon Costa.



Surveyor-General's Office,  
Colombo, June 9, 1920.

Scale of 4 Chains to an Inch.

C. H. VINCE,  
for Surveyor-General.

January 22, 1921.

T. A. HODSON,  
Assistant Government Agent.

## PRELIMINARY NOTICES.

## Matale Notice No. 7,886.

## Notice under "The Waste Lands Ordinances of 1897, 1899, 1900, and 1903."

TAKE notice that unless within three months from June 10, 1921, the persons, if any, who claim any interest in the lands hereinafter mentioned or in any one or more of such lands or to some interest therein make claim in person or in writing to the said lands or to any of them or to some interest therein to M. T. Archibald, Esq., Special Officer appointed under section 28 of "The Waste Lands Ordinances of 1897, 1899, 1900, and 1903," at his office at Colombo:

Such Special Officer, in pursuance of the powers vested in him by the said Ordinances, will declare by writing under his hand that the said lands, or such of them as to which no claim has been made, are the property of the Crown.

M. T. ARCHIBALD,  
Special Officer.

NOTE.—A claim to a right of way over the said lands or any of them is a claim to an interest in the land or lands.

## Description of the Lands referred to.

The following lots situated in the village of Homapola, in the Udugoda Udasiya pattu of the Matale North division of the Matale District, in the Central Province, as described in the annexed diagrams:—

## Block survey preliminary plan 42.

Lot.	Name of Land.	Extent, A. R. P.	Lot.	Name of Land.	Extent, A. R. P.
1	Welikadehena	2 2 30	55	Egodawattehena	1 3 12
2	Kendagolleyayehena	1 0 7	56	Egodawatte-ela (dry stream)	0 0 12
3	Kendagolleyayettenehena	0 2 36	57	Egodawatteketakelagahamulahena	1 2 31
4	Kendagolleyaya and Mailagahamulahena	0 2 18	58	Egodawattebogahamulahena	1 2 34
5	Do.	0 3 4	61	Kendagolleyaye-ela (stream)	0 0 33
6	Bogahamulahena	2 1 2	63	Demalagolleihalahena	4 0 18
7	Hapugahadewalehena	4 3 21	64	Do.	0 2 14
8	Do.	2 1 10	65	Do.	1 3 8
9	Mahayayepitiyehena	5 3 30	66	Do.	0 3 12
10	Mahayayegoda. Rathmalgahamulahena	4 0 12	67	Pilihudugollegederawattehena	0 0 20
11	Mahayayehena	2 0 5	68	Gansabhawa road	1 1 30
12	Do.	2 3 20	75	Egodawattehena	2 2 28
13	Do.	2 3 18	76	Talayayehena	1 3 9
14	Hapugahadewalehena	1 1 17	77	Do.	2 2 5
15	Do.	1 3 15	84	Kosgahamulayayehena	1 2 39
16	Do.	2 3 38	86	Do.	2 1 28
17	Kendagolleyayehena	12 1 23	87	Mahayayehena	0 3 39
18	Kendagolleyayemedahena	1 2 26	88	Medagodellayayehena	0 2 19
19	Kendagolleyayehena	3 1 7	89	Mahayayehena	2 2 8
20	Do.	2 1 32	90	Do.	2 0 37
21	Do.	3 2 3	91½	Wisinamewatta (reservation for road)	1 0 17
22	Kendagolleyayemedahena	1 0 5	92	Main road	0 3 9
23	Kendagolleyayemillagahamulahena	1 3 33	94	Estate road	0 0 17
24	Kendagolleyayemedahena	0 2 39	97	Half the area of main road	0 2 14
25	Hapugahadewalehena	3 1 16	98	Road	0 0 21
26	Do.	2 0 26	101	Illuppotapillewehena	4 0 36
27	Do.	1 3 24	118	Footpath	0 0 34
28	Do.	2 1 30	121	Bogahayayehena	1 1 9
29	Mahayayehena	3 3 22	124	Dewatagolletelambugahamulahena	2 1 39
30	Do.	4 3 29	125	Dewatagollehapugahamulahena	2 3 18
31	Mahayayegaldebokkehena	3 0 26	126	Bogahayayehena	1 2 28
32	Mahayayekongahamulahena <i>alias</i> Wewelgolleyayekongahamulahena	3 0 2	127	Do.	1 0 27
33	Medagodelleyayehena	5 1 11	128	Do.	0 1 15
34	Etaverahagahamulahena	10 1 0	129	Do.	2 0 20
35	Ginihiriyehena	3 2 33	130	Do.	1 1 30
36	Kalugahatennehena	4 3 1	131	Do.	1 1 18
37	Do.	0 2 39	132	Do.	1 0 39
38	Kendagolleyayehena	3 0 20	142	Kohombagahamukalana	19 2 3
39	Kendagolleyayemadawalagawahena	2 0 15	154	Hapugasayawattehena	1 0 11
40	Kendagolleyayedumbuluwekadahena	3 0 26	155	Bogahayayehena	0 1 35
41	Kendagolleyayegalkotuwehena	1 1 7	156	Do.	0 0 36
42	Kendagolleyayegetakulugahamulahena	2 1 34	157	Do.	1 0 3
43	Kalugahatennehena	1 3 18	158	Do.	0 1 1
44	Kalugahatennehenakella	0 2 4	159	Do. (reservation for road)	0 0 5
45	Kalugahatennehena	2 1 34	160	Galkadullehena	1 0 38
46	Medagodellayayehena	3 3 21	161	Do. (reservation for road)	0 0 35
47	Wewelgollekumbure-ela (stream)	0 2 14	162	Bogahayayehena (do.)	0 0 10
48	Medagodelleyayehena <i>alias</i> Mahayayehena	20 0 26	163	Do. and Bogahamulahena	3 1 22
49	Mala-ela (dry stream)	0 0 14	164	Wambotukotuwehena (reservation for road)	0 0 26
51	Talayayehena	4 2 34	165	Do.	1 3 6
52	Egodawattekahatagahamulahena	2 3 29	169	Okurudenehena (reservation for road)	0 1 22
53	Egodawatte-ela (dry stream)	0 0 8	170	Akuramboda estate	0 0 16
54	Egodawattemeegahamulahena	2 2 36	171	Okurudenehena (reservation for road)	0 0 36
			173	Okurudene-ela (dry stream)	0 1 6
			179	Kadurugaspitiyehena (reservation for road)	0 0 20
			180A	Kadurugaspitiyehena (cemetery)	0 3 32

Lot.	Name of Land.	Extent, A. R. P.	Lot.	Name of Land.	Extent, A. R. P.
184	Galagawahena	0 3 11	229	Dalukgalamukalana	32 1 29
185	Dehipitiyekumburepillewa	0 0 5	230	Kadurugaspitiyehena	1 1 35
186	Galagawahena	1 2 28	231	Do. (reservation for road)	0 0 21
187	Galkadullehena	5 2 11	232	Galahitiyawekumburepillewa (do.)	0 0 23
188	Kandehena	4 1 2	235	Do. (do.)	0 0 9
189	Imbulekumburepillewehena	6 0 6	236	Dalukgalemukalana (do.)	0 1 2
199	Gansabhawa road	0 1 1	237	Pallewelekumburepillewa (do.)	0 0 11
202	Kadurugaspitiyehena (reservation for road)	0 0 18	240	Imbulekumburepillewa (do.)	0 0 22
203	Minor road	2 0 4	241	Imbulgahamulehena	1 2 7
204	Kadurugaspitiyehena (reservation for road)	0 0 12	242	Do. (reservation for road)	0 1 5
205	Do.	0 2 15	243	Imbulekumburepillewa (do.)	0 1 2
206	Do. (reservation for road)	0 0 21	248	Muhandiramwasamekumburepillewehena (reservation for road)	0 1 6
207	Do.	0 2 16	249	Muhandiramwasamehena (do.)	0 0 30
208	Okurudenehena (reservation for road)	0 1 5	250	Do.	0 2 37
209	Akuramboda estate	0 0 19	253	Kongahamulahena (reservation for road)	0 0 12
210	Do.	0 0 6	255	Pallehomapolewatta (do.)	0 0 8
211	Okurudenehena (reservation for road)	0 1 38	259	Pallehomapolewattahena	0 0 9
214	Okurudene-ela	0 1 5	260	Pallehomapolepindikaragewatta (reservation for road)	0 0 10
218	Dalukgalahena (reservation for Dalukgala)	0 0 35	264	Do. (do.)	0 0 9
219	Kadurugaspitiyehena	0 2 10	266	Gongalavidanagekumburepillewa (reservation for road)	0 0 22
220	Do. (reservation for road)	0 0 10	267	Pallehomapolapindikaragewatta (reservation for road)	0 0 6
221	Do.	2 2 20	269	Gongalavidanagekumburepillewa (reservation for road)	0 0 13
222	Do. (reservation for road)	0 0 20			
223	Do. (do.)	0 0 16			
226	Galahitiyawekumburepillewa (do.)	0 0 26			
227	Kadurugaspitiyehena (do.)	0 0 26			
228	Do.	0 3 32			
					321 2 27

and bounded as follows: on the north by the village limit of Walmoruwa, the village limit of Nalanda (the boundary of the Wagapanaha Udasiya pattu); on the east by the village limit of Nalanda; on the south by the village limit of Koholanwela (the road from Matale to Dambulla), the village limit of Koholanwela; on the west by the village limit of Ethalappala, the village limit of Moragaspiya.

NOTE.—The following lots lying within the above-mentioned boundaries are excluded from this part of the notice, and no part of their aggregate acreage of 414 acres 3 roods and 13 perches is included in the acreage of 321 acres 2 roods and 27 perches given above:—

## Block survey preliminary plan 42.

Lot.	Name of Land.	Extent, A. R. P.	Lot.	Name of Land.	Extent, A. R. P.
A 50	Talayayehena (T.P. 340,958)	1 2 21	A 111	Weligodehenewatta (T. P. 340,266)	1 1 32
A 59	Egodawatta	0 3 12	A 112	Weligodehena (T. P. 340,918)	1 0 28
A 60	Egodawattahena	1 0 30	A 113	Weligodehenewatta (T. P. 341,105)	2 1 36
A 62	Wattegederawattahena, Kendagolleyayegalkotuwehena, and Kendagolleyayedumbuluwekadahena	1 3 15	A 114	Do. (T. P. 341,108)	0 3 21
A 69	Angemullewatta and Wattegedarawatta	2 3 35	A 115	Palledeniyekumburepillewa	0 2
A 70	Egodawatta (T. P. 340,209)	0 2 13	A 116	Do.	0 1 2
A 71	Egodawattahena (do.)	0 1 26	A 117	Palledeniyekumbura, Wewelgollekumbura, Gedaragawakumbura, and Iluppotekumbura	4 2 31
A 72	Egodawattahatagahamulahena (T. P. 341,107)	0 1 10	A 119	Bogahayayekumburepillewa (T. P. 340,955)	0 2 21
A 73	Egodawatta	4 1 32	A 120	Gedaragawakumburepillewa	0 1 22
A 74	Egodawattahena (T. P. 340,919)	0 3 30	A 122	Bannakgederawatta	2 2 31
A 78	Wewelgollekumburepillewahena (T. P. 340,959)	0 1 20	A 123	Gammullegederawatta, Gamagederawatta, and Bannakgederawatta	1 3 8
A 79	Do.	0 1 12	A 133	Iriyagahaelawattahena	0 1 36
A 80	Do.	0 1 19	A 134	Iriyagahaelawatta	0 2 5
A 81	Do.	0 2 0	A 135	Palledeniyekumburepillewa (T. P. 340,915)	0 2 37
A 82	Do. (T. P. 341,140)	0 1 16	A 136	Hapugasayayehena	3 0 35
A 83	Kosgahamulayayehena (T.P.341,141)	0 3 20	A 137	Hapugasayayehenawatta	1 2 31
A 85	Do. (T. P. 340,917)	1 1 38	A 138	Iluppotekumburewatta	1 1 20
A 91	T. Ps. 135,595 and 135,596 and parts of T. Ps. 127,767 and 127,768	134 2 29	A 139	Iluppotekumbura	0 2 34
A 93	T. Ps. 127,765 and 127,766 and parts of T. Ps. 126,471, 126,473, 126,474, and 126,476	100 0 27	A 140	Footpath	0 0 4
A 93½	Wisinamewatta (reservation for road)	0 1 26	A 141	Telambugahamulehena (T.P.341,110)	0 2 31
A 95	Parts of T. Ps. 126,471 and 126,474	0 2 32	A 143	Wisinamewatta (T. P. 340,210)	0 0 22
A 96	Wisinamewatta	0 0 6	A 144	Iluppotekumburepillewehena (T.P. 341,138)	0 3 20
A 99	Koholanwelagalwala	1 3 0	A 145	Do. (do.)	0 1 30
A 100	T. P. 250,478	16 1 1	A 146	Telambugahamulahena (T.P.341,115)	0 1 0
A 102	Kosgahamulayayehena (T.P.340,956)	1 3 32	A 147	Do. (do.)	0 1 35
A 103	Do.	1 2 5	A 148	Iluppotekumburepillewehena	0 0 28
A 104	Do. (T. P. 340,211)	1 2 13	A 149	Iluppoteiriyagollewatta	0 3 30
A 105	Iluppoteapillewewatta	1 2 36	A 150	Iluppotegodellehena	0 0 22
A 106	Iluppoteawatta	1 0 23	A 151	Hapugasayayewatta	2 0 15
A 107	Wewelgollekumburepillewehena (T. P. 341,139)	0 1 28	A 152	Iluppoteawatta (T. P. 341,112)	0 3 30
A 108	Do. (T. P. 341,109)	0 2 25	A 153	Hapugasayayewatta	0 1 18
A 109	Iluppotekumburepillewewatta	0 2 28	A 166	Hapugasayayegederawatta (T. P. 340,916)	1 0 8
A 110	Do. (T.P. 340,267)	0 1 37	A 167	Wambotukotuwewatta (T. P. 341,143)	1 1 16
			A 168	T. P. 314,296 and part of T. P. 272,537	3 0 24



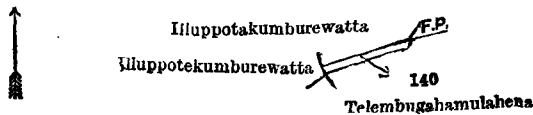
Lot.	Name of Land.	Extent, A. R. P.	Lot.	Name of Land.	Extent, A. R. P.
A 172	Part of T. P. 272,537	0 1 2	A 233	Galahitiyawekumburepillewahena (T. P. 340,961)	0 3 4
A 174	Hapugasyayawatta	0 3 8	A 234	Galahitiyawekumburepillewahena	0 1 6
A 175	Illuppotekumburepillewa	0 0 20	A 238	Pallewelakumburepillewa	0 1 22
A 176	Do.	0 0 39	A 239	Imbulekumburepillewa	0 1 32
A 177	Okurudeneasweddumehena (T. P. 341,144)	1 2 12	A 244	Do. (T. P. 341,111)	1 2 27
A 178	Asweddumehena (do.)	0 0 21	A 245	Muhandiranwasamekumburepillewa	0 3 11
A 180	Kadurugaspitihena	1 0 5	A 246	Morekumbura and Kurukosgahamulapillewa	1 3 0
A 181	Galagawahena (T. P. 341,113)	0 2 23	A 247	Muhandiranwasamekumburepillewaha	1 3 12
A 182	Dehipitiekumburepillewa	0 2 19	A 251	Gorakgahumulawattehena (T. P. 341,104)	1 1 7
A 183	Galagawahena	0 0 4	A 252	Kongahamulahena (T. P. 340,319)	0 2 28
A 190	Imbulekumburepillewaha	0 0 9	A 254	Pallehomapolawatta	0 0 8
A 191	Galahitiyawekumburepillewa	0 0 21	A 256	Pallehomapolapaindakaragewatta (T. P. 340,378)	0 0 13
A 192	Do.	0 3 35	A 257	Do. (T. P. 340,378) (reservation for road)	0 0 12
A 193	Do. (T. P. 340,954)	0 3 17	A 258	Pallehomapolawattahena (reservation for road)	0 0 4
A 194	Do. (do.)	0 1 0	A 261	Pallehomapolapaindakaragewatta (T. P. 340,378)	0 1 1
A 195	Galahitiyawekumburehena (T. P. 341,106)	0 0 30	A 262	Morakumburepillewa	0 2 3
A 196	Do. (do.)	0 3 8	A 263	Pallehomapolapiandakaragewatta	0 0 18
A 197	Dehipitiekumburepillewa (T. P. 341,137)	0 1 18	A 265	Gangalavidanagekumburepillewa (T. P. 340,212)	0 1 0
A 198	Do. (do.)	0 0 14	A 268	Pallehomapolapaindakaragewatta	0 0 10
A 200	Gangalavidanagekumbura, Morakumbura, Muhandiramwasamekumbura, Pallewela, Imbulekumbura, Galahitiyawekumbura, Dehipitiekumbura, Illuppotekumbura	19 2 35	A 270	Gangalavidanagekumburepillewa	0 0 31
A 201	Kadurugaspitihena (T. P. 340,920)	0 3 36	A 271	Gangalavidanagekumburewatta	0 0 32
A 212	Bannakgederahena (T. P. 341,114)	0 1 11	A 272	Do. (reservation for road)	0 0 22
A 213	Part of T. P. 272,537	21 3 7	A 273	Ambagahumulapillewa	0 2 31
A 215	Ehelepola estate (T. P. 340,334)	0 2 11	A 274	Do.	0 2 17
A 216	Do. (do.)	0 2 10			
A 217	Do. (part of T. P. 272,537)	17 2 33			
A 224	Kadurugaspitihena (T. P. 340,960)	0 1 26			
A 225	Galahitiyawekumburepillewa (T. P. 340,957)	0 3 9			
					414 3 13

[For Diagram see page 820.]

II.—Block survey preliminary plan 42.

Lot.	Name of Land.	Extent, A. R. P.
140	Footpath	0 0 4

and bounded as follows: on the north by Illuppotakumbura sold by the Crown; on the east and south by Thelembugahumulahena sold by the Crown; on the west by Illuppotekumburewatta claimed by Ruppegedera Punchappuhami.



Surveyor-General's Office,  
Colombo, February 8, 1921.

Scale of 4 Chains to an Inch.

G. K. THORNHILL,  
for Surveyor-General.

Matale S. O. 21—1921.

Hambantota Notice No. 7,887.

Notice under "The Waste Lands Ordinances of 1897, 1899, 1900, and 1903."

TAKE notice that unless within three months from June 10, 1921, the persons, if any, who claim any interest in the lands hereinafter mentioned or in any one or more of such lands or to some interest therein make claim in person or in writing to the said lands or any of them or to some interest therein to M. M. Wedderburn, Esq., Special Officer appointed under section 28 of "The Waste Lands Ordinances of 1897, 1899, 1900, and 1903," at his office at Colombo:

Such Special Officer, in pursuance of the powers vested in him by the said Ordinances, will declare by writing under his hand that the said lands, or such of them as to which no claim has been made, are the property of the Crown.

M. M. WEDDERBURN,  
Special Officer.

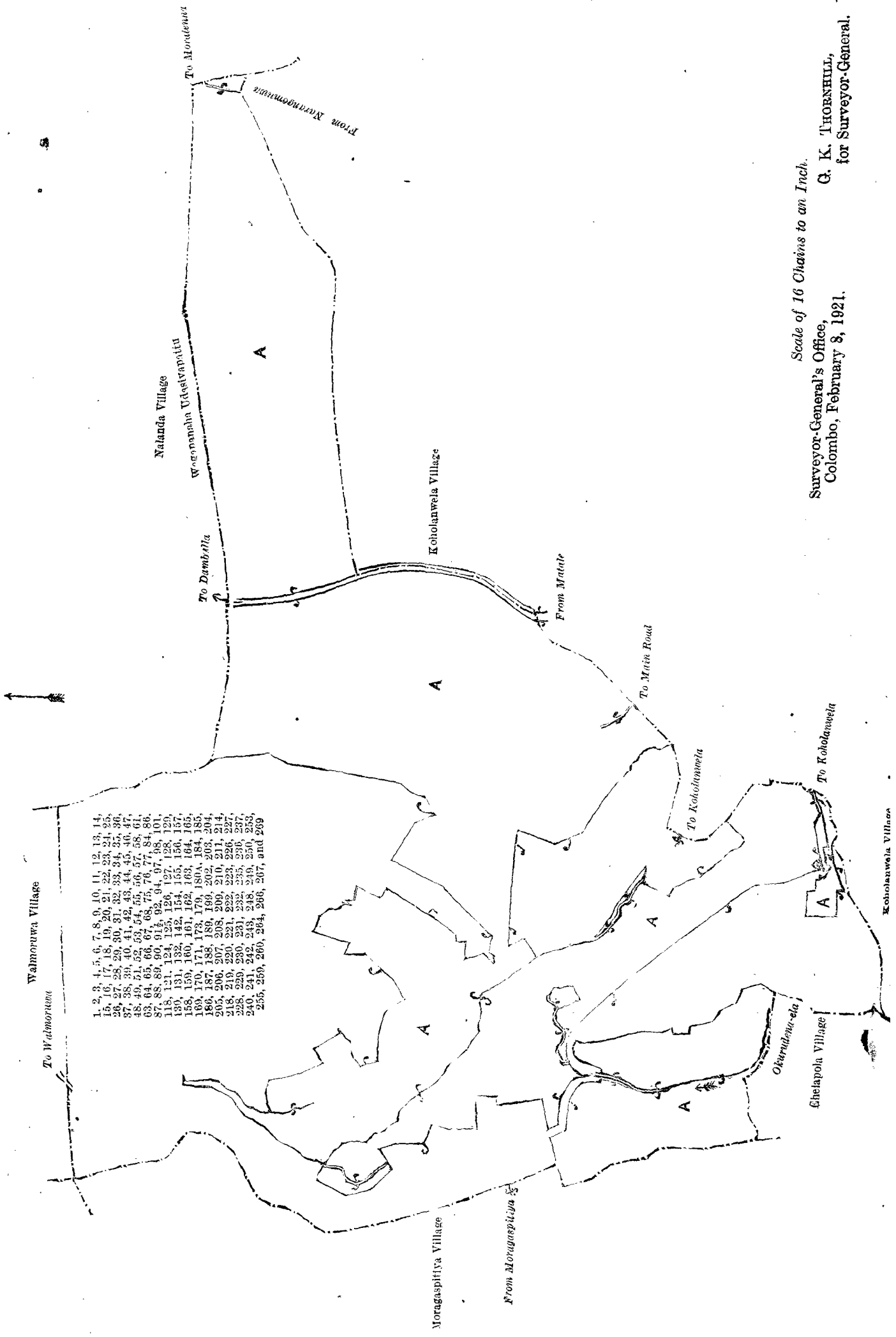
NOTE.—A claim to a right of way over the said lands or any of them is a claim to an interest in the land or lands.

Description of the Lands referred to.

The following lots situated in the village of Kadurupokuna, in the West Giruwa pattu of the Hambantota District, in the Southern Province, as described in the annexed diagrams:—

I.—Block survey preliminary plan 311.

Lot.	Name of Land.	Extent, A. R. P.
235E4	Dewata (path)	0 0 14
335	Matara—Tangalla road	6 2 30
357	Dewata (path)	0 0 8
		6 3 12



Scale of 16 Chains to an Inch.

Surveyor-General's Office,  
Colombo, February 8, 1921.

G. K. THORNHILL,  
for Surveyor-General.

and bounded as follows: on the north by Ketangahawatta claimed by Mahamarakkalayage Davith Sinno, Puhuwalehena claimed by Abeydira Goonaratna Patabendige Lewishamy, Ginigalpokunewatta claimed by ditto Akolis and others, Samielgepolwatta claimed by Wanigabaduge Samirala, Godellatantirigewatta (private), Godellatantirigewatta claimed by Anduhennedige Andris Appu and others, Aliyawetunahena claimed by Alutpatabendige Theadoris and another, Boralupalehena claimed by Pallattaragamage Seel Appu, Siyambalagahawatta claimed by A. C. M. Dassin, Godawelahena Hiralaruppe claimed by Kokuhendige Hinny Appu and another, Godawelahena claimed by Abeydira Patabendige Bilinduhamy and another, Indigaswatta claimed by V. S. Wickramanayake, Pansalewattekella *alias* Galpottelhena claimed by Kotugoda Arachchi, Pansalewatto-ara, Pansalawatta claimed by Don Andiris Abeydira and others, Goyanbokka para belonging to the Crown, Boraluwahena claimed by Peter S. Warnakulasuriya, Kotuwandurahena claimed by Alutpatabendige Baba Appu, Kotuwandurahena claimed by Warnakulasuriya Patabendige Matheshamy, Kotuwandurahena *alias* Pokunewatta (private), Kapuhena claimed by Warnakulasuriya Patabendige Leisinhamy, Parekoratuwa claimed by Warnakulasuriya Patabendige Simonhamy, Siyambalagahawatta (private), Kalapuwa declared to be the property of the Crown under the Waste Lands Ordinances; on the east by the village limit of Tangalla, Indian Ocean; on the south by Pottekebella claimed by S. L. M. Marikar, Wellekoratuwa declared to be the property of the Crown under the Waste Lands Ordinances, Kokuntuduwa declared to be the property of the Crown under the Waste Lands Ordinances, Kokuntuduwehena declared to be the property of the Crown under the Waste Lands Ordinances, Kokuntuduwehena (road reservation) belonging to the Crown, Maligatennawatta claimed by Warnakulasuriya Patabendige Thades Appu and another, the Indian Ocean, Pokunawatta claimed by Warnakulasuriya Patabendige Matheshamy, Pokunawatta claimed by Loranseu Hewage Deonis, Kafuwanduwhena belonging to the Crown, Henawatta claimed by B. H. Wickramasinghe, Jewata (path) belonging to the Crown, Dombagahawatta and Dangahawatta claimed by N. S. Jayawickrema Tikirihennedige Salohamy, Pansalawatta-ara, Dombagahawatta claimed by N. S. Jayawickrama, Kodippiligewatta claimed by Tikiri Henedige Podi Sinno and others, Julgahawatta claimed by B. M. Wickramasinghe, Owilanagewatta, Thalagahawatta, and Kalapuwawatta claimed by B. Wickramasingha and another, Julgahawatta *alias* Thalagahawatta claimed by A. D. S. Wickramasingha, Pokunawatta claimed by ditto, Ovilanagewatta, Thalagahawatta, and Kalapuwawatta claimed by B. Wickramasinghe and another, Dangahawatta and Babakankanamagewatta claimed by Sadiris Jayasinghe and others, Babakankanamagewatta claimed by the heirs of Sadiris Weeraratna, Ketangahawatta (reservation for road) claimed by Abeywarna Patabendige Punchi Appu, Ketangahawatta claimed by Mahamada Kalapuwage Isachchihamy and others, Netolghawatuwaya claimed by ditto, Para-addarakoratuwa claimed by Alutpatabendige Doanhamy, Godella, Tantirigewala *alias* Pahalawela claimed by Abeydira Goonaratna Patabendige Jakolis Appu and others, Lunuveraniyagahawatta claimed by Abeywarna Patabendige Don Mendias and others, Lunuveraniyagahawattakebella claimed by Alutpatabendige Kirihamy and others, Ketangahawatta claimed by Alutpatabendige Akolis Appu, the village limit of Okewela; on the west by the road from Tangalla to Matara, Ketangahawatta claimed by Malia Marakkalayage Davith Sinhgo.

[For Diagram see page 822.]

II.—Block survey preliminary plan 311.

Lot.	Name of Land.	Extent, A. R. P.
245B	Kokuntuduwehena (reservation for road)	0 0 4

and bounded as follows: on the north by the road from Matara to Tangalla; on the east by Kokuntuduwehena declared to be the property of the Crown under the Waste Lands Ordinances; on the south by Kokuntuduwehena *alias* Maligatennawatta (private); on the west by Maligatennawatta (private).



Surveyor-General's Office,  
Colombo, August 6, 1920.

Scale of 4 Chains to an Inch.

F. J. SALMON,  
for Acting Surveyor-General.

III.—Block survey preliminary plan 311.

Lot.	Name of Land.	Extent, A. R. P.
252½	Wellako atuwa (seashore)	0 0 4

and bounded as follows: on the north by Wellakoratuwa declared to be the property of the Crown under the Waste Lands Ordinances; on the east by Pottekebella (private); on the south by the Indian Ocean; on the west by Wellakoratuwa declared to be the property of the Crown under the Waste Lands Ordinances.



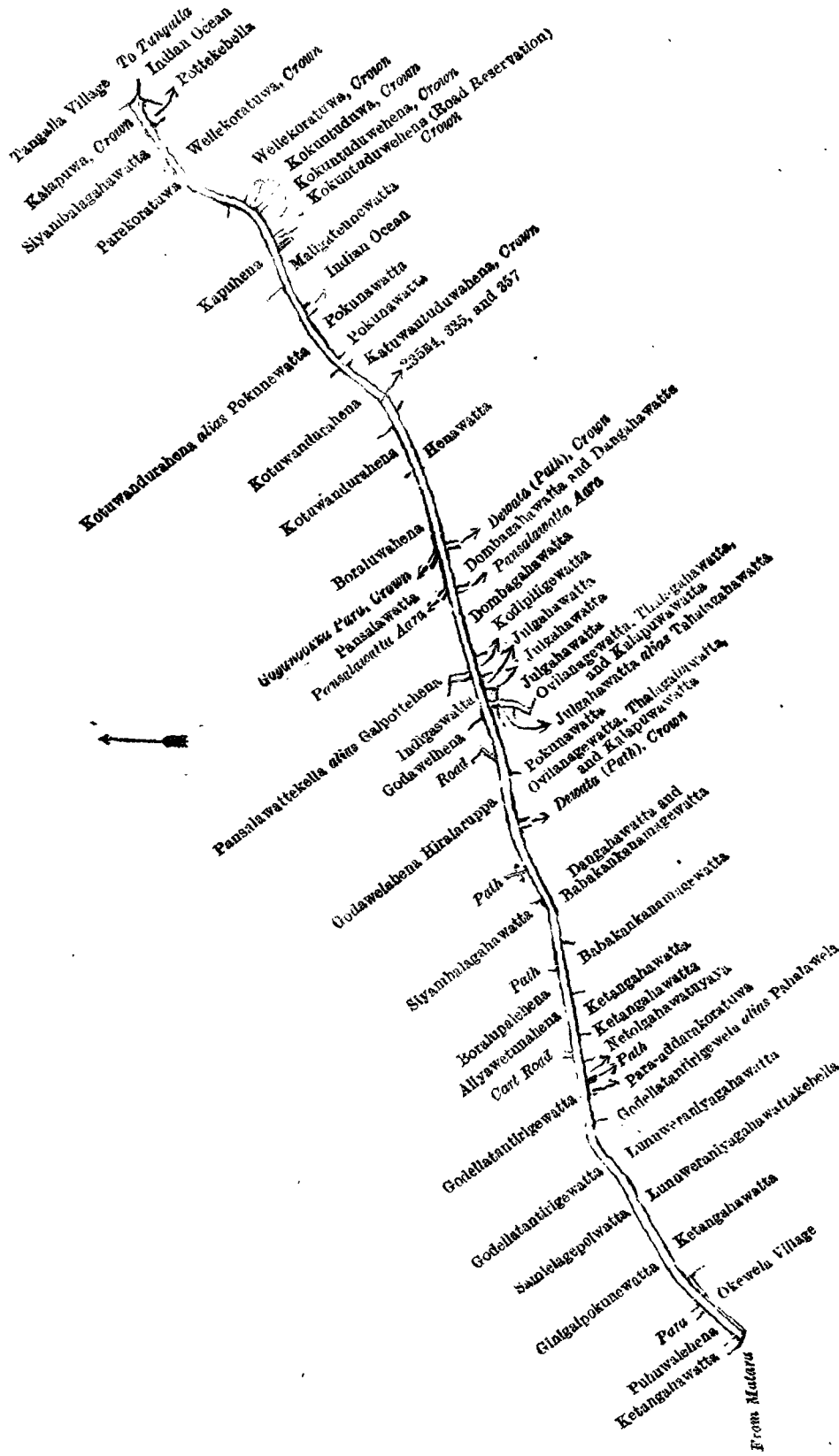
Surveyor-General's Office,  
Colombo, August 6, 1920.

Scale of 4 Chains to an Inch.

F. J. SALMON,  
for Acting Surveyor-General.

IV.—Block survey preliminary plan 311.

Lot.	Name of Land.	Extent, A. R. P.
253½	Wella (seashore)	1 3 7

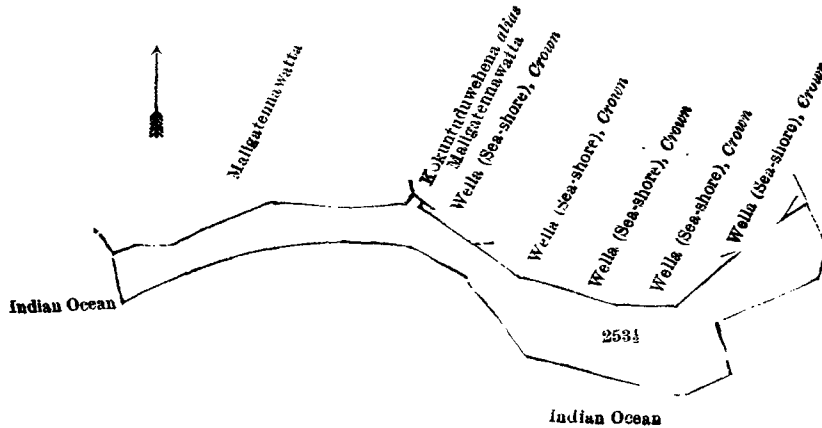


Surveyor-General's Office,  
Colombo, August 6, 1920.

Scale of 16 Chains to an Inch.

F. J. SALMON,  
for Acting Surveyor-General.

and bounded as follows : on the north by Maligatennawatta (private), Kokuntuduwehena alias Maligatennawatta (private); Wella (seashore) declared to be the property of the Crown under the Waste Lands Ordinances ; on the east, south, and west by the Indian Ocean.



Surveyor-General's Office,  
Colombo, August 6, 1920.

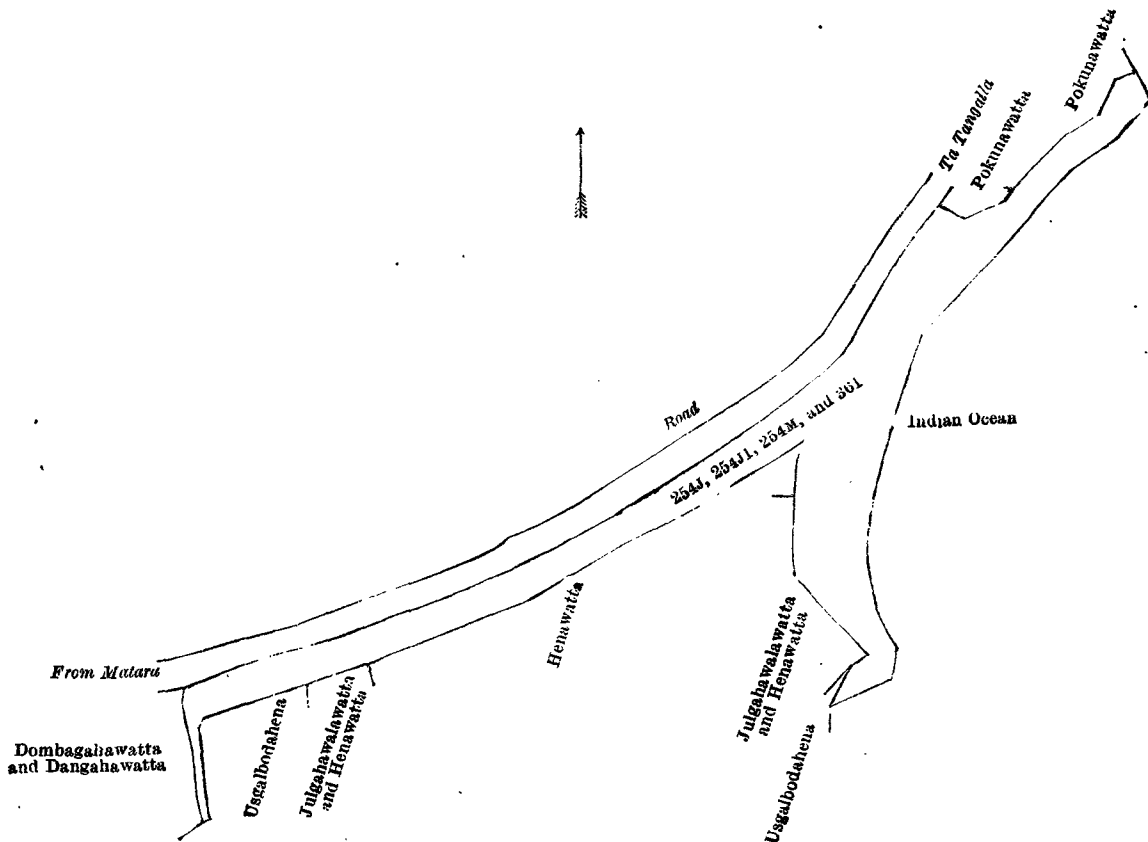
Scale of 4 Chains to an Inch.

F. J. SALMON,  
for Acting Surveyor-General.

V.—Block survey preliminary plan 311.

Lot.	Name of Land.	Extent, A. R. P.
254J ..	Henawatta (reservation for road) ..	1 0 0
254J1 ..	Katuwanduwahena ( do. ) ..	0 1 2
254M ..	Dewata (path) ..	0 0 10
361 ..	Wella (seashore) ..	1 2 6
		2 3 18

and bounded as follows : on the north by the road from Matara to Tangalla, Pokunawatta claimed by Lorenszu Hewage Deonis, Pokunawatta claimed by Warnakulasuriya Patabendige Matheshamy ; on the east by the Indian Ocean ; on the south by the Indian Ocean, Usgalbodahena claimed by B. H. Wickremasinghe, Julgahawalawatta and Henawatta claimed by ditto, Henawatta claimed by ditto, Julgahawalawatta and Henawatta claimed by ditto, Usgalbodahena claimed by ditto ; on the west by Dombagahawatta and Dangahawatta claimed by N. S. Jayawickrema Tikiri Henadige Salohamy.



Surveyor-General's Office,  
Colombo, August 6, 1920.

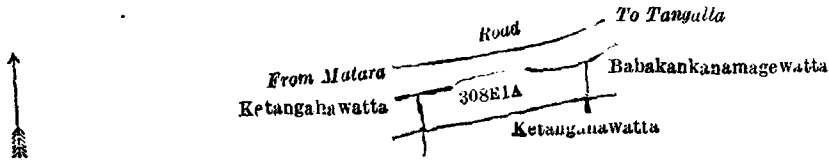
Scale of 4 Chains to an Inch.

F. J. SALMON,  
for Acting Surveyor-General.

VI.—Block survey preliminary plan 311.

Lot.	Name of Land.	Extent, A. R. P.
308E1A ..	Ketangahawatta (reservation for road) ..	0 0 37

and bounded as follows : on the north by the road from Matara to Tangalla ; on the east by Babakankanamagewatta (private) ; on the south by Ketangahawatta (private) ; on the west by Ketangahawatta claimed by Mahamadakalapuwage Isachchihamy.



Surveyor-General's Office,  
Colombo, August 6, 1920.

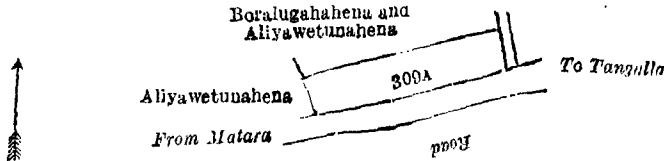
Scale of 4 Chains to an Inch.

F. J. SALMON,  
for Acting Surveyor-General.

VII.—Block survey preliminary plan 311.

Lot.	Name of Land.	Extent, A. R. P.
309A	Boralupalehena (reservation for road)	0 1 10

and bounded as follows : on the north by Boralugahahena and Aliyawetunahena claimed by Pallatara Gamage Sillappa and another ; on the east by a path ; on the south by the road from Tangalla to Matara ; on the west by Aliyawettunahena claimed by Alutpatabendige Theodoris and another.



Surveyor-General's Office,  
Colombo, August 6, 1920.

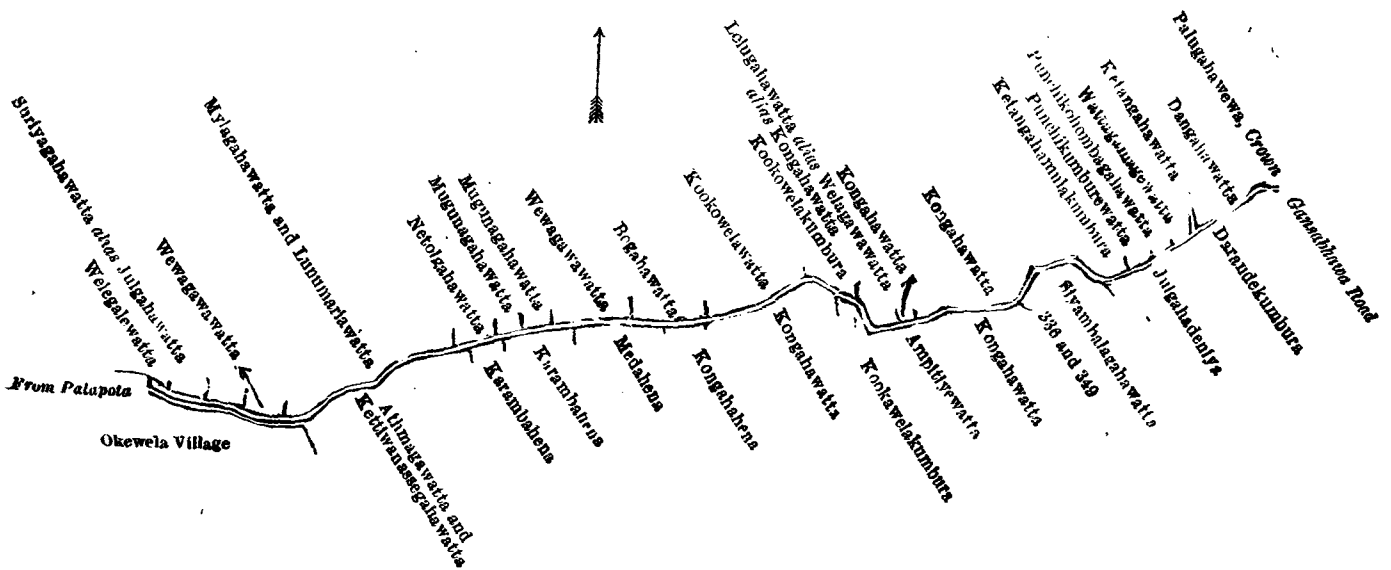
Scale of 4 Chains to an Inch.

F. J. SALMON,  
for Acting Surveyor-General.

VIII.—Block survey preliminary plan 311.

Lot.	Name of Land.	Extent, A. R. P.
336	Gansabhawa road	2 2 14
349	Dewata (path)	0 0 8
		2 2 22

and bounded as follows : on the north by Welegalewatta claimed by Nambukaragamage Don Davith and others, Suriyagahawatta *alias* Julgahawatta claimed by Lokuhewagamage Don Juwanis, Wewagawawatta claimed by Hewagamage Don Andris, Mylagahawatta and Lunumariawatta claimed by Kumarasin Wanniarachchige Don Abraham and others, Netol-gahawatta claimed by Hewapuwakdandawege Balahamy, Mugunagahawatta claimed by Hewaradage Sabo and others. Wewagawawatta claimed by ditto, Bogahawatta claimed by Kadurupokuna Pansala, Kookowelawatta claimed by Wijaram Nekatige Ando and others, Kookowelakumbura claimed by Wijaram Nekatige Ando, Lolugahawatta *alias* Welagawawatta *alias* Kongahawatta claimed by Mahantegamage Silin Appu's children and others, Kongahawatta claimed by Vitaranage Girigoris and others, Kongahawatta claimed by Munasin Mabarana Arachchige Dinnihamy. Ketangahamulakumbura claimed by Hatarasin Arachchige Don Thomas, Punchikumburawatta claimed by Hatarasinghe Arachchige Cornelis, Punchikohombagahawatta claimed by ditto, Wattagamagewatta claimed by ditto, Ketangahawatta claimed by Hatarasinghe Arachchige Punchihamy, Dangahawatta (private) ; on the east by Palugahawewa declared to be the property of the Crown under the Waste Lands Ordinances ; on the south by Darandekumbura claimed by Hatarasin Arachchige Don Davith, Julgahadeniya claimed by Wanniarachchige Don Salaman, Fiscal Arachchi, and others, Siyambalahawatta (private), Kongahawatta (private), Ampitiyewatta (private) Kookawelakumbura claimed by Wijaram Nekatige Ando, Kongahawatta claimed by Singakara Ganatige Malissa and others, Kongahawatta claimed by Ediracharige Dingirisa and others, Medahena claimed by Wanniarachchige Don Solmon and another, Karambahena claimed by Hewagamage Jayasinhamy and others, Athmagawatta and Kettiwanasseghawatta claimed by Hewagamage Jayasinhamy, the village-limit of Okewela ; on the west by the village limit of Okewela.



Surveyor-General's Office,  
Colombo, August 6, 1920.

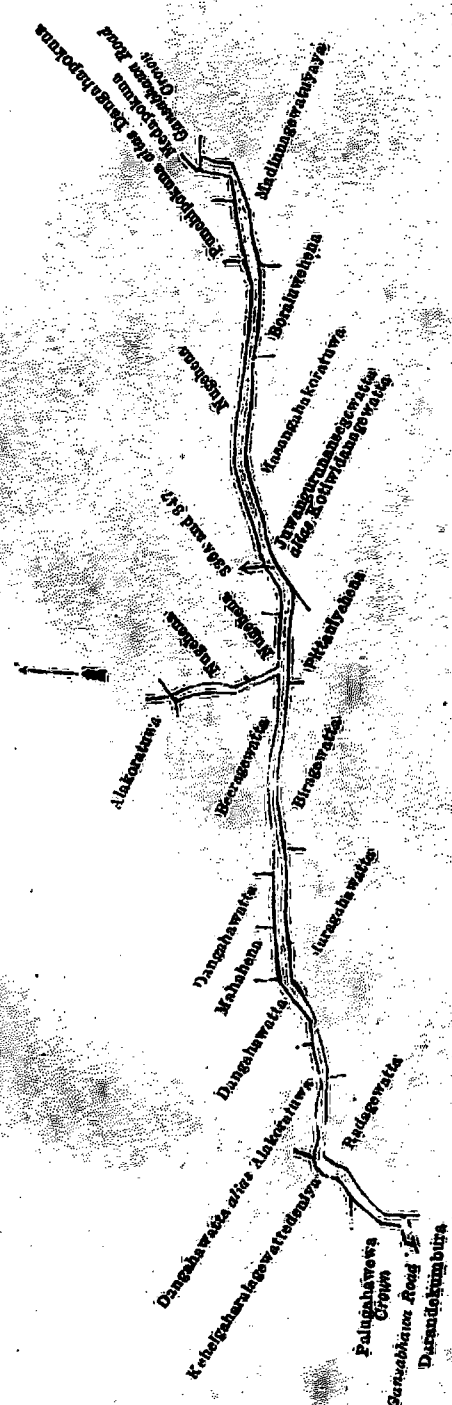
Scale of 16 Chains to an Inch.

F. J. SALMON,  
for Acting Surveyor-General.

IX.—Block survey preliminary plan 311.

Lot.	Name of Land.	Extent, A. B. P.
236A	Gansabhawa road	1 3 20
347	Dewata (path)	0 0 22
		2 0 2

and bounded as follows : on the north by Dangahawatta *alias* Alakoratuwa claimed by Wannī Arachchige Wattuhamy and another, Dangahawatta claimed by Wannī Arachchige Wattuhamy, Mahahena claimed by Wannī Arachchige Davithahamy, Dangahawatta claimed by Kodituwakku Arachchige Dingi Appuhamy, Beeragewatta claimed by Wannī arachchige Dingihamy, Alakoratuwa claimed by Abeygunaratna Maha Vidanage Babonchihamy, Nuggehena (private), Nuggehena claimed by Don Andris Ratnayaka, Nuggehena (private), Puchhipokuna *alias* Dangahapokuna claimed by Don Bastian Jayasinghe and another, Medapokuna claimed by H. M. Caronchins, the Gansabhawa road declared to be the property of the Crown under the Waste Lands Ordinances ; on the east by Madinnagewatuyaya (private) ; on the south by Madinnagewatuyaya (private), Boraluwehena claimed by Badde Kankanange Nicholas Appu, Masangahakoratuwa claimed by Saibo, Juwangurumansegewatta *alias* Kotividanagewatta (private), Pittaniyehena (private), Beeragewatta claimed by Tikirihennadige Sinno Appu and others, Maragahawatta claimed by S. L. Dewadu and another, Radagewatta claimed by Sinna Lebbe Pacciri Saibu, Darandekumbura claimed by Hatarasin Arachchige Don Davit ; on the west by the Gansabhawa road, Palugahawewa declared to be the property of the Crown under the Waste Lands Ordinances, Kehelgahalagewattedeniya claimed by Hatarasinghe Arachchige Matheshamy and others.



Surveyor-General's Office,  
Colombo, August 6, 1920.

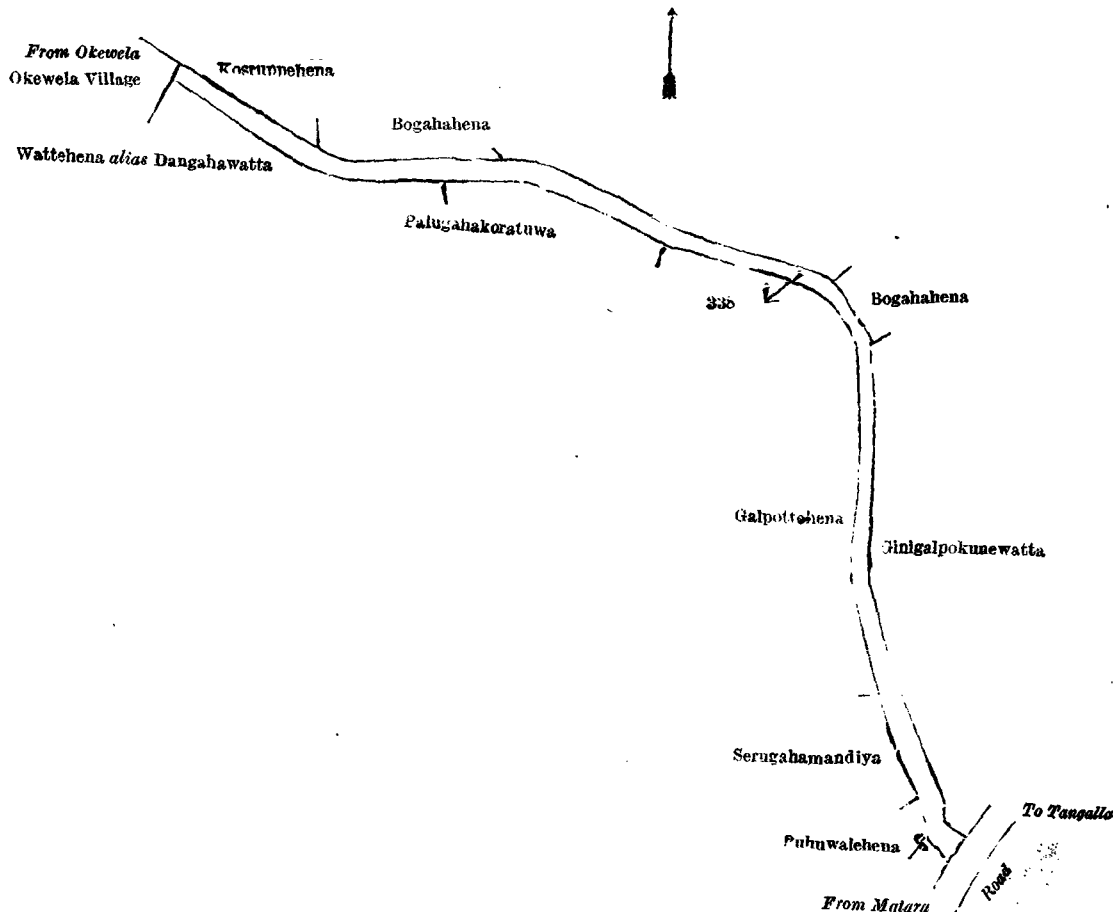
Scale of 8 Chains to an Inch.

F. J. SALMON,  
for Acting Surveyor-General.

X.—Block survey preliminary plan. 311.

Lot.	Name of Land.	Extent, A. R. P.
338 .. Para	.. .. .	1 0 13

and bounded as follows : on the north by Kosruppehena claimed by Hewagamage Matheshamy, Bogahahena claimed by Sadiris Jayasinghe and others ; on the east by Bogahahena claimed by Sadiris Jayasinghe, Ginigalpokunewatta claimed by Abeydira Goonaratna Patabendige Akolis and others ; on the south by the road from Tangalla to Matara, Puhuwalehena claimed by Abeydira Goonaratna Patabendige Lewis Hamy, Serugahamandiya claimed by Alutpatabendige Janis Appu and another, Galpottchena claimed by Alutpatabendige Adoris, Palugahakoratuwa claimed by Hewagamage Jayasirihamy and others, Wattedehena alias Dangahawatta claimed by Weeratunga Arachchige Madduma Appu and others ; on the west by the village limit of Okewela .



Surveyor-General's Office,  
Colombo, August 6, 1920.


Scale of 4 Chains to an Inch.

F. J. SALMON,  
for Acting Surveyor-General.

XI.—Block survey preliminary plan 311.

Lot.	Name of Land.	Extent, A. R. P.
362 .. Wella (rocky shore)	.. .. .	0 2 29

and bounded as follows : on the north by Julgahawalahena and Thuduwehena claimed by B. H. Wickramasinghe ; on the east and south by the Indian Ocean ; on the west by Kekirihena claimed by B. H. Wickramasinghe.



Surveyor-General's Office,  
Colombo, August 6, 1920.

Scale of 4 Chains to an Inch.

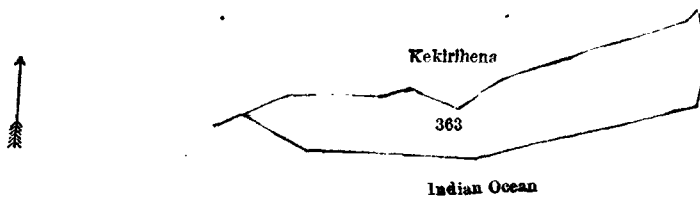
F. J. SALMON,  
for Acting Surveyor-General.

XII.—Block survey preliminary plan 311.

Lot.	Name of Land.	Extent, A. R. P.
363 .. Wella (seashore)	.. .. .	1 1 4

and bounded as follows : on the north by Kekirihena claimed by B. H. Wickramasinghe ; on the east, south, and west by the Indian Ocean.





Surveyor-General's Office,  
Colombo, August 6, 1920.

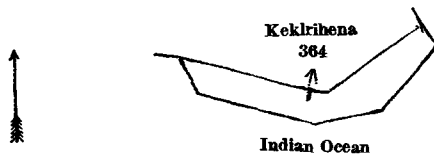
Scale of 4 Chains to an Inch.

F. J. SALMON,  
for Acting Surveyor-General.

XIII.—Block survey preliminary plan 311.

Lot.	Name of Land.	Extent, A. R. P.
364	Wella (seashore)	0 1 19

and bounded as follows : on the north by Kekirihena claimed by B. H. Wickramasinghe ; on the east, south, and west by the Indian Ocean.



Surveyor-General's Office,  
Colombo, August 6, 1920.

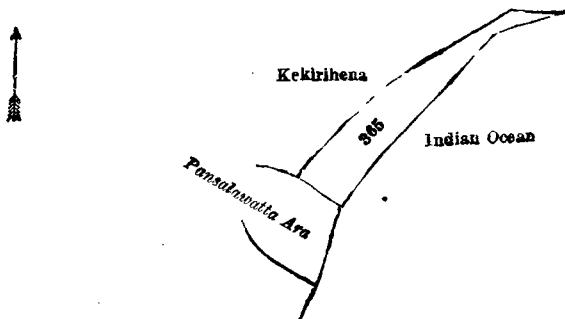
Scale of 4 Chains to an Inch.

F. J. SALMON,  
for Acting Surveyor-General.

XIV.—Block survey preliminary plan 311.

Lot.	Name of Land.	Extent, A. R. P.
365	Wella (seashore)	0 1 34

and bounded as follows : on the north by Kekirihena claimed by B. H. Wickramasinghe ; on the east by the Indian Ocean ; on the south by the Pansalawatte-ara ; on the west by Kekirihena claimed by B. H. Wickramasinghe.



Surveyor-General's Office,  
Colombo, August 6, 1920.

Scale of 4 Chains to an Inch.

F. J. SALMON,  
for Acting Surveyor-General.

XV.—Block survey preliminary plan 311.

Lot.	Name of Land.	Extent, A. R. P.
366	Wella (seashore)	5 3 34


and bounded as follows : on the north by Walathawatta (private), Malgahawatta claimed by A. H. Arnolis Appu and others, Malgahawatta claimed by C. H. Simon Appu, Malgahawatta claimed by Andrahennedige Harmanis and others, Welewattakebella claimed by Juanahennedige Heen Appu and others, Karagahawatta and Pansalawatta claimed by Alutpatabendige Doanhamy and another, Dombagahawatta claimed by A. D. S. Wickramasinghe, Dombagahawatta claimed by B. A. S. Wickramasinghe, Moderawatta claimed by Wickramasinge, Bala Mahatmaya, the Pansalawatta-ara ; on the east, south, and west by the Indian Ocean.

[For Diagram see page 828.]

XVI.—Block survey preliminary plan 311.

Lot.	Name of Land.	Extent, A. R. P.
369	Wella (seashore)	0 1 15

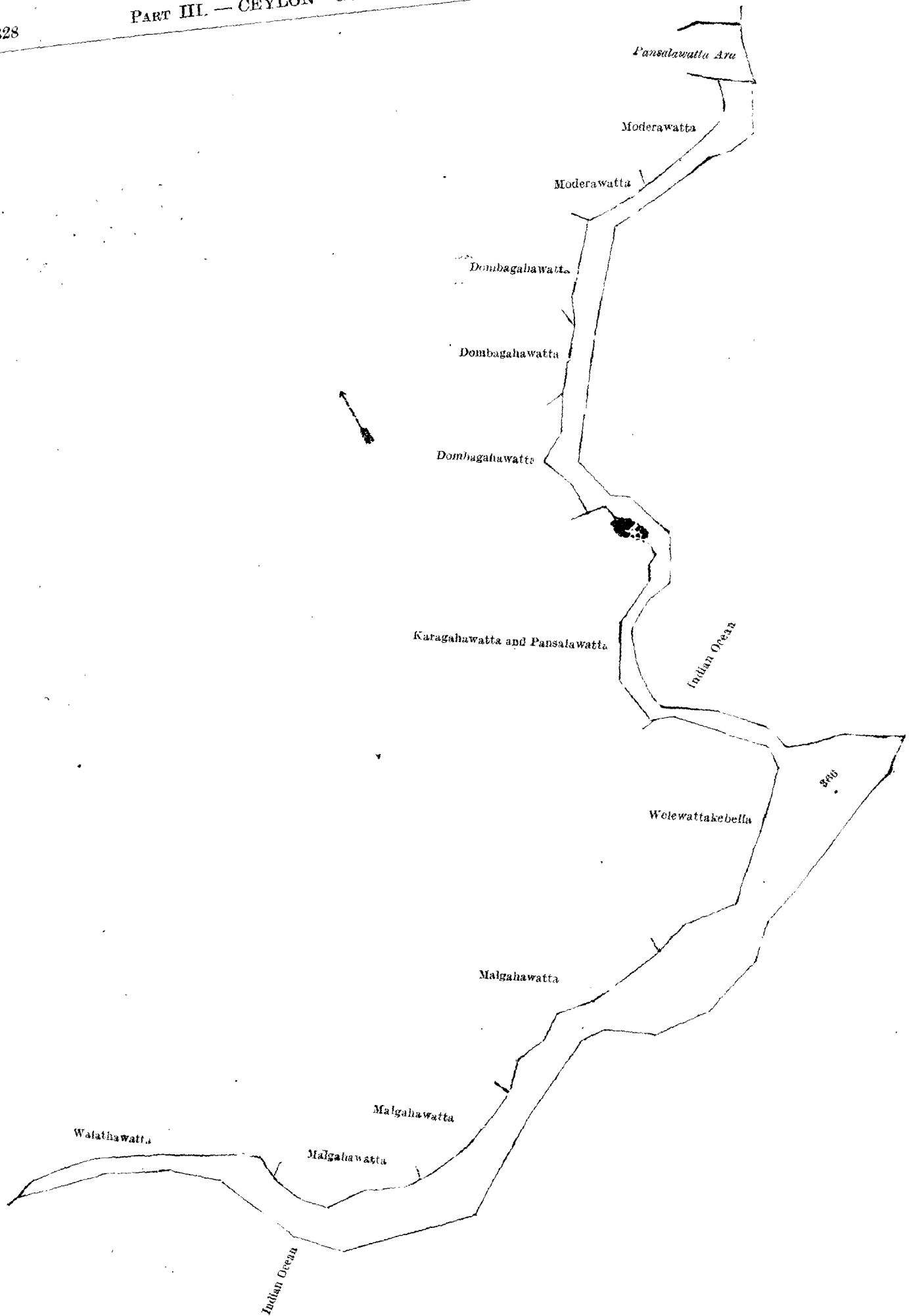
and bounded as follows : on the north and east by Walathewatta (private) ; on the south and west by the Indian Ocean.



Surveyor-General's Office,  
Colombo, August 6, 1920.

Scale of 4 Chains to an Inch.

F. J. SALMON,  
for Acting Surveyor-General.



Surveyor-General's Office,  
Colombo, August 6, 1920.

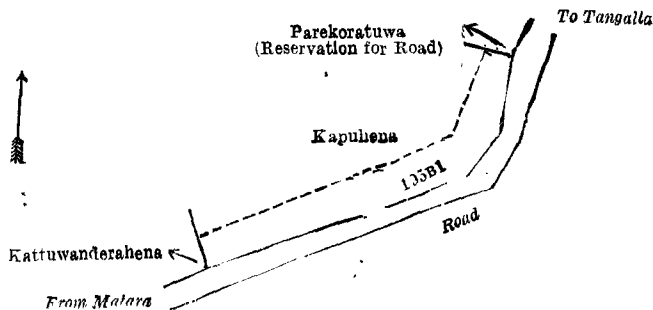
Scale of 4 Chains to an Inch.

F. J. SALMON,  
for Acting Surveyor-General.

XVII.—Block survey preliminary plan 311.

Lot.	Name of Land.	Extent, A. R. P.
195B1 ..	Kapuhena (reservation for road) ..	0 2 16

and bounded as follows: on the north by Parekoratuwa (reservation for road) claimed by Warnakulasuriya Patabendige Simanhamy; on the east and south by the road from Tangalla to Matara; on the west by Kattuwanderahena claimed by Alutpatabendige Babappu and others, Kapuhena claimed by Warnakulasuriya Patabendige Leisinahamy.



Surveyor-General's Office,  
Colombo, March 15, 1921.

Scale of 8 Chains to an Inch.

G. K. THORNHILL,  
for Surveyor-General.

Hambantota S. O. 9—1921.

Kurunegala Notice No. 7,888.

Notice under "The Waste Lands Ordinances of 1897, 1899, 1900, and 1903."

TAKE notice that unless within three months from June 10, 1921, the persons, if any, who claim any interests in the lands hereinafter mentioned or in anyone or more of such lands or to some interest therein make claim in person or in writing to the said lands or any of them or to some interest therein to N. A. Hampton, Esq., Special Officer appointed under section 28 of "The Waste Lands Ordinances of 1897, 1899, 1900, and 1903," at his office at Colombo:

Such Special Officer, in pursuance of the powers vested in him by the said Ordinances, will declare by writing under his hand that the said lands, or such of them as to which no claim has been made, are the property of the Crown.

N. A. HAMPTON,  
Special Officer.

NOTE.—A claim to a right of way over the said lands or any of them is a claim to an interest in the land or lands.

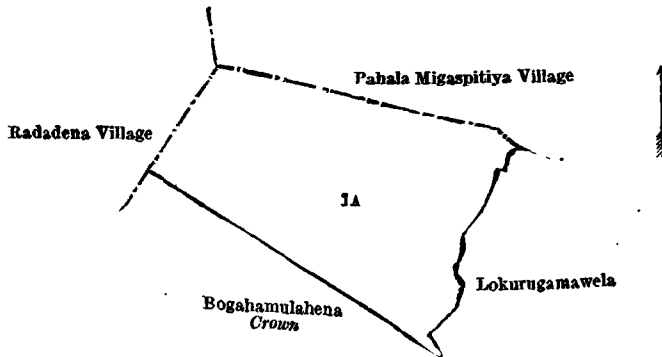
Description of the Lands referred to.

The following lots situated in the village of Lokurugama, in the Giratalane korale of the Dewamedhi hatpattu of the Kurunegala District, in the North-Western Province, as described in the annexed diagrams:—

I.—Block survey preliminary plan 1,700.

Lot.	Name of Land.	Extent, A. R. P.
1A ..	Bogahamulahena ..	2 1 33

and bounded as follows: on the north by the village limit of Pahala Migaspitiya; on the east by Lokurugamawela claimed by Waduvidanelage Pina Naide and others; on the south by Bogahamulahena belonging to the Crown; on the west by the village limit of Radadena.



Surveyor-General's Office,  
Colombo, March 24, 1921.

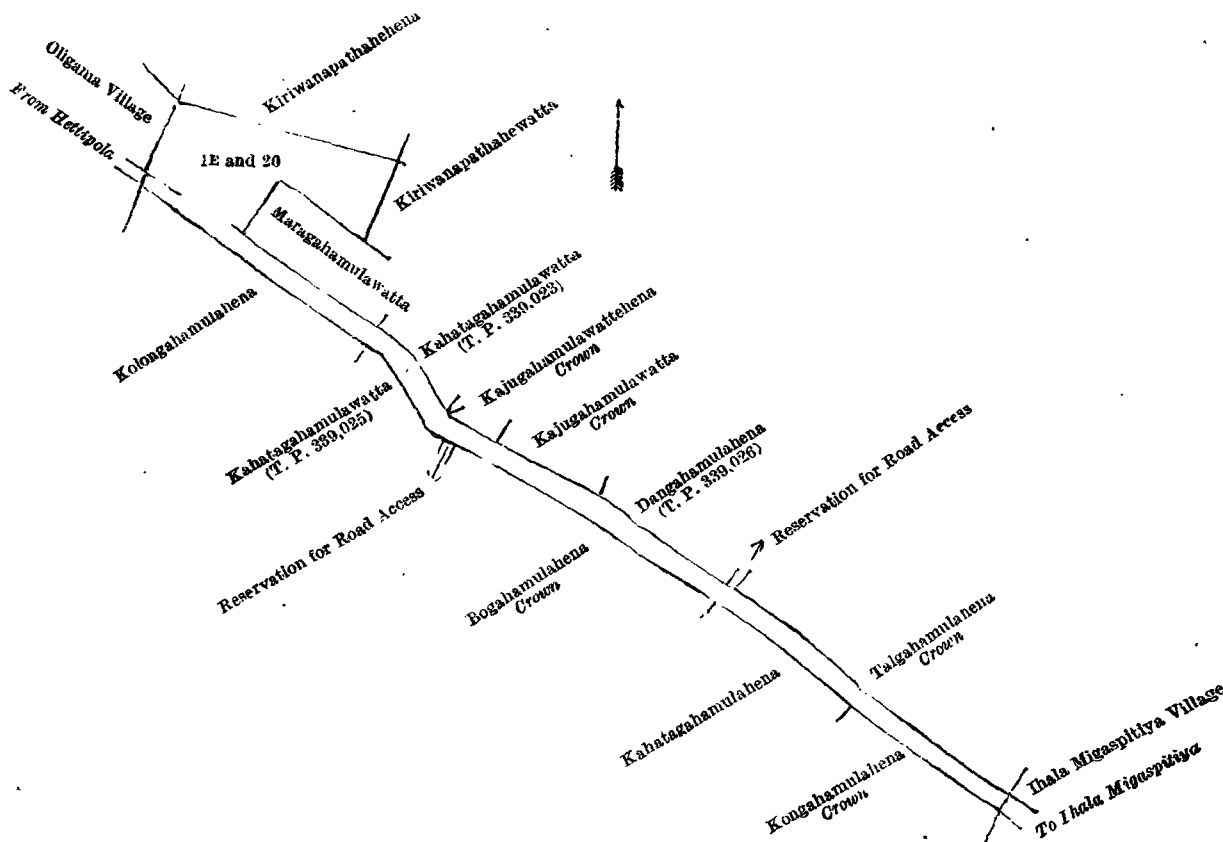
Scale of 4 Chains to an Inch.

C. H. VINCE,  
for Surveyor-General.

II.—Block survey preliminary plan 1,700.

Lot.	Name of Land.	Extent, A. R. P.
1E ..	Kiriwanapathahena ..	0 3 16
20 ..	Gansabhawa road ..	0 3 24
		1 3 0

and bounded as follows: on the north by Kiriwanapathahena sold by the Crown, Kiriwanapathahewatta sold by the Crown, Maragahamulawatta sold by the Crown, Kahatagahamulawatta sold by the Crown (T. P. 339,023), Kajugahamulawattehena belonging to the Crown, Kajugahamulawatta belonging to the Crown; on the east by Dangahamulahena sold by the Crown (T. P. 339,026), reservation for road access, Talgahamulahena belonging to the Crown, the village limit of Ihala Migaspitiya; on the south by Kongahamulahena belonging to the Crown, Kahatagahamulawatta claimed by Seniya Fernando, Bogahamulahena belonging to the Crown; on the west by reservation for road access, Kahatagahamulawatta sold by the Crown (T. P. 339,025), Kolongahamulahena claimed by Wadu Vidanelage Pina Naide and others, the village limit of Oligama.



Surveyor-General's Office,  
Colombo, March 24, 1921.

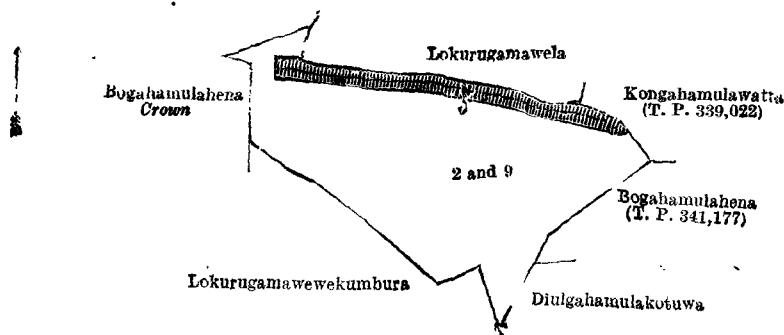
Scale of 4 Chains to an Inch.

C. H. VINCE,  
for Surveyor-General.

III.—Block survey preliminary plan 1,700.

Lot.	Name of Land.	Extent, A. R. P.
2 ..	Bogahamulahenyaya (reservation for tank bund) ..	0 0 10
9 ..	Lokurugamawewa (tank and bund) ..	2 2 0
		2 2 10

and bounded as follows: on the north by Bogahamulahena belonging to the Crown, Lokurugamawewa claimed by Wadu Vidanelage Pina Naide and others, Kongahamulawatta sold by the Crown (T. P. 339,022); on the east by Bogahamulahena sold by the Crown (T. P. 341,177), Diulgahamulakotuwa sold by the Crown; on the south by Lokurugamawewekumbura claimed by Wadu Vidanelage Pina Naide and another; on the west by Bogahamulahena belonging to the Crown.



Surveyor-General's Office,  
Colombo, March 24, 1921.

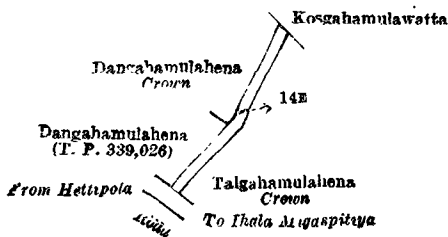
Scale of 4 Chains to an Inch.

C. H. VINCE,  
for Surveyor-General.

IV.—Block survey preliminary plan 1,700.

Lot.	Name of Land.	Extent, A. R. P.
14E ..	Talgahamulahena (reservation for road access) ..	0 0 13

and bounded as follows: on the north by Kosgahamulawatta claimed by Wadu Vidanelage Pina Naide and others; on the east by Talgahamulahena belonging to the Crown; on the south by the road from Ihala Migaspitiya to Hettipola; on the west by Dangahamulahena sold by the Crown (T. P. 339,026), Dangahamulahena belonging to the Crown.



Surveyor-General's Office,  
Colombo, March 24, 1921.

Scale of 4 Chains to an Inch.

C. H. VINCE,  
for Surveyor-General.

V.—Block survey preliminary plan 1,700.

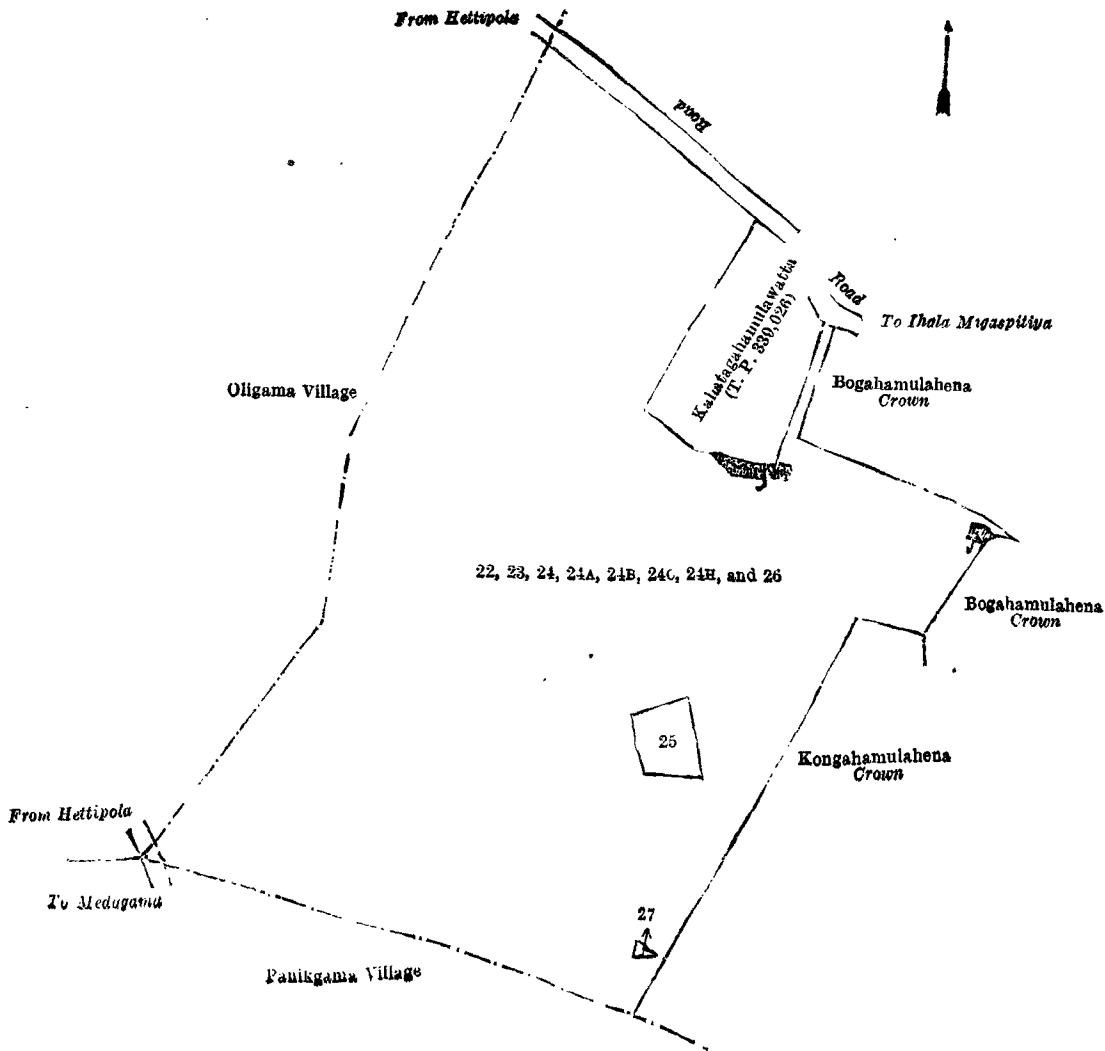
Lot.	Name of Land.	Extent, A. R. P.	Lot.	Name of Land.	Extent, A. R. P.
22 ..	Kolongahamulahena (reservation for tank and bund) ..	.. 0 0 32	24C ..	Kahatagahamulahena	.. 6 1 13
23 ..	Alutwewa (tank and bund)	.. 1 0 34	24H ..	Bogahamulahena (reservation for road access)	.. 0 0 10
24 ..	Kolongahamulahena	.. 6 3 31	26 ..	Gansabhawa road	.. 0 0 2
24A ..	Do.	.. 1 0 5			
24B ..	Do.	.. 0 1 20			
					16 0 27

and bounded as follows: on the north by the road from Hettipola to Ihala Migaspitiya, Kahatagahamulahatta sold by the Crown (T. P. 339,026), the road from Hettipola to Ihala Migaspitiya; on the east by Bogahamulahena belonging to the Crown, Kongahamulahena belonging to the Crown; on the south by the village limit of Panikgama; the road from Medagama to Hettipola; on the west by the road from Medagama to Hettipola, the village limit of Oligama.

NOTE.—The following lots lying within the above-mentioned boundaries are excluded from this part of the notice, and their aggregate extent of 31 perches is not included in the acreage of 16 acres and 27 perches given above:—

Block survey preliminary plan 1,700.

Lot.	Name of Land.	Extent, A. R. P.
25 ..	Dangahamulahatta ..	.. 0 0 30
27 ..	Alutwewawatta ..	.. 0 0 1
		0 0 31



Surveyor-General's Office,  
Colombo, March 24, 1921.

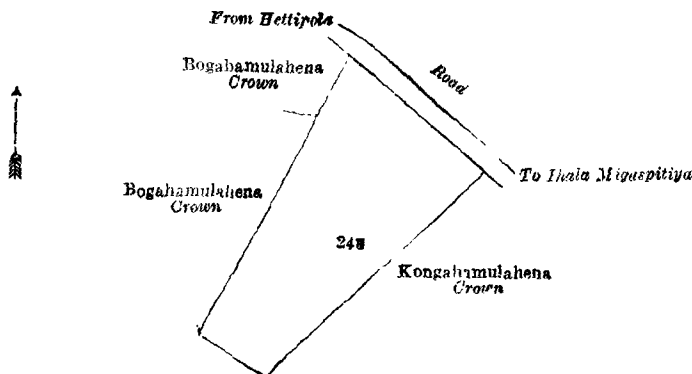
Scale of 4 Chains to an Inch.

C. H. VINCE,  
for Surveyor-General.  
C 5

VI.—Block survey preliminary plan 1,700.

Lot.	Name of Land.	Extent, A. R. P.
24E	Kahatagahamulahena	1 2 36

and bounded as follows: on the north by the road from Hettipola to Ihala Migaspitiya; on the east by the road from Hettipola to Ihala Migaspitiya, Kongahamulahena belonging to the Crown; on the south by Kongahamulahena belonging to the Crown; on the west by Bogahamulahena belonging to the Crown.



Surveyor-General's Office,  
Colombo, March 24, 1921.

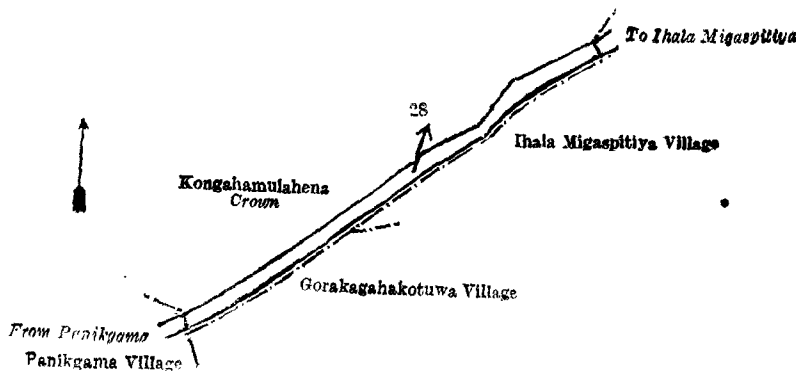
Scale of 4 Chains to an Inch.

C. H. VINCE,  
for Surveyor-General.

VII.—Block survey preliminary plan 1,700.

Lot.	Name of Land.	Extent, A. R. P.
28	Gansabhawa road	0 1 10

and bounded as follows: on the north by Kongahamulahena belonging to the Crown; on the east by the village limits of Ihala Migaspitiya and Gorakagahakotuwa; on the south by the village limit of Gorakagahakotuwa; on the west by the village of Panikgama, Kongahamulahena belonging to the Crown.



Surveyor-General's Office,  
Colombo, March 24, 1921.

Scale of 4 Chains to an Inch.

C. H. VINCE,  
for Surveyor-General.

Kurunegala S. O. 57—1921.

Colombo Notice No. 7,389.

Notice under "The Waste Lands Ordinances of 1897, 1899, 1900, and 1903."

TAKE notice that unless within three months from June 10, 1921, the persons, if any, who claim any interest in the lands hereinafter mentioned or in any one or more of such lands appear before the Assistant Government Agent of the Colombo and Negombo Districts of the Western Province, at his office in Colombo, and make claim in person or in writing to the said lands or any of them or to some interest therein;

Such Assistant Government Agent, in pursuance of the powers in him vested by the said Ordinances, will declare by writing under his hand that the said lands or such of them, as to which no claim has been made, are the property of the Crown.

H. E. NEWMAN,  
Assistant Government Agent.

NOTE.—A claim to a right of way over the said lands is a claim to an interest in the said lands.

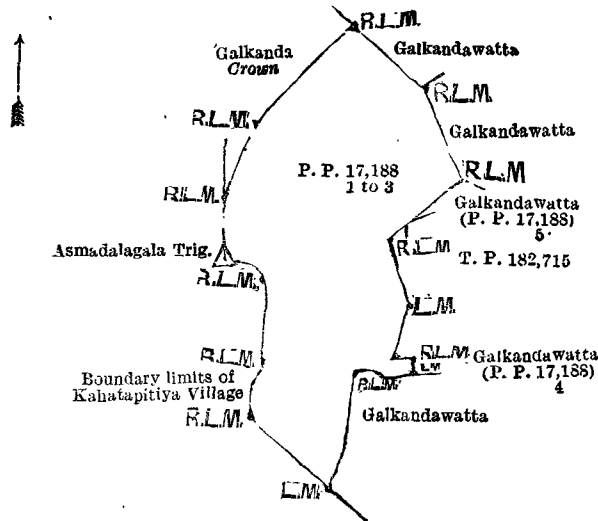
Description of the Lands referred to.

The following lots situated in the village of Akarawita, in the Udugaha pattuwa of Hewagama korale, in the Colombo District of the Western Province, as described in the annexed diagram:—

Preliminary plan 17,188.

Lot.	Name of Land.	Extent, A. R. P.
1	Galkandelanda or Akarawitagalkandelanda	0 3 30
2	Do. (reservation for Asmadalagala Trig.)	1 1 7
3	Do.	0 1 15
		2 2 12

and bounded as follows: on the north by Galkanda claimed by the Crown and Galkandawatta claimed by D. Singho Appu; on the north-east by Galkandawatta claimed by K. Babappu; on the east by Galkandawatta land unclaimed by the Crown (P. P. 17,188/5), land appearing in title plan No. 182,715, and Galkandawatta land unclaimed by the Crown (P. P. 17,188/4); on the south by Galkandawatta claimed by K. Singho Appu and by Kahatapitiya village; on the west by the boundary limits of Asmadalagala Trig.



Surveyor-General's Office,  
Colombo, March 18, 1921.

Scale of 4 Chains to an Inch.

C. H. VINCE,  
for Surveyor-General

**Kalutara Notice No. 7,890.**

Notice under "The Waste Lands Ordinances of 1897, 1899, 1900, and 1903."

TAKE notice that unless within three months from June 10, 1921, the persons, if any, who claim any interest in the lands hereinafter mentioned or in any one or more of such lands appear before the Assistant Government Agent of the Kalutara District, at his office at Kalutara, and make claim to the said lands or any of them or to some interest therein:

Such Assistant Government Agent, in pursuance of the powers in him vested by "The Waste Lands Ordinances of 1897, 1899, 1900, and 1903," will declare by writing under his hand that the said lands, or such of them as to which no claim has been made, are the property of the Crown.

T. A. HODSON,  
Assistant Government Agent.

NOTE.—A claim to a right of way over the said lands or any of them is a claim to an interest in the land or lands.

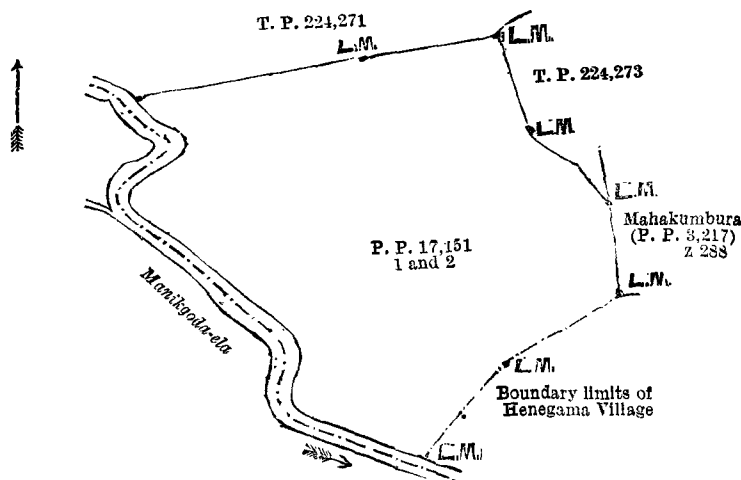
*Description of the Lands referred to.*

The following lots situated in the village of Bopitiya, in Iddagoda pattuwa of Pasdun korale west of the Kalutara District, in the Western Province, as described in the annexed diagram:—

Preliminary plan 17,151.

Lot.	Name of Land.	Extent, A. R. P.
1 ..	Iserahwalaowita <i>alias</i> Edandawalaowita	.. 0 2 15
2 ..	Dunukeya-attaowita	.. 4 3 5
		5 1 20

and bounded as follows: on the north by T. P. 224,271; on the east by T. P. 224,273, Mahakumbura claimed by Yalabadahalage Uja (lot Z 288 in P. P. 3,217), and the boundary limits of Henegama village; on the south by the boundary limits of Henegama village and the Manikgoda-ela; and on the west by the Manikgoda-ela.



Surveyor-General's Office,  
Colombo, July 13, 1920.

Scale of 4 Chains to an Inch.

C. R. LUNDIE,  
for Surveyor-General

## LAND SALES IN THE SOUTHERN PROVINCE.

NOTICE is hereby given that on Saturday, September 24, 1921, at 1 P.M., the Government Agent, Southern Province, will put up the sale of the lease of the under-mentioned Crown mud lands in Wellaboda pattu, at Ambalangoda Resthouse, for a period of five years.

(2) No bidding shall be finally accepted unless the person making the same shall, on being declared the highest bidder, immediately pay to the Government Agent the full rent for five years in advance.

(3) Should any error or mistake hereafter appear in the sale or the lease, the purchaser will not be entitled to claim any compensation in respect thereof.

## Wellaboda Pattu.

Lot.	Village—Name of Land.	Extent, B. P. Q.
94	Village—Medakumbura. Ihandatibuwela - addaradakunupita-kumbura	3 0 0
98	Village—Godahena. Godahenamulla	2 0 0
99	Village—Karithuduwa. Kosgahakumbura	0 0 2
105	Village—Pinikahena. Watta-addarakumbura	1 0 0
106	Puwakdoladeniyakumbura	0 2 0
107	Malatanapahalawatta	0 2 0
108	Talawekumbura	1 0 0
109	Village—Kahaduwa. Gurugodelladeniya	1 0 0
112	Village—Ambana. Panwalakumbura	3 0 0
113	Kahandandapahalakumbura	10 0 0
114	Aharawenimullekumbura	0 2 0
115	Beligasyaya	8 bushels
117	Village—Waturawila. Lenatirideniyaihalawela	6 0 0
118	Galdolakumbura	6 0 0
119	Paranabatalawattebatadombagahalangakumbura	2 2 0
120	Dowlagahakumbura	1 0 0
121	Halwaturaelayaya	2 0 0
122	Tunmoderadeniya	0 2 0
124	Village—Patahewela. Oliyapolandamulla	2 2 0
125	Village—Kobeituduwa. Pepaliyagahagoipola	—
126	Village—Ambalangoda North. Watta-addarawela	2 0 0
127	Mahawela	1 2 0
128	Village—Ambalangoda South. Elamoderaobadaowitawala	1 2 0
129	Watta-addarawela	1 2 0
130	Village—Diviyagahawelpalata. Kerewe-elamoyanarawala	1 0 0
131	Halwature-ela-addaragankanda	1 0 0
33	Village—Juwelpalata. Gankanda	2 0 0
34	Dikduweliyekumbura	1 0 0
35	Village—Egodawela. Lunugalleaddara	1 0 0
36	Village—Ambalangoda. Batahirewala	—
38	Village—Kanda-addarawelpalata. Kanda-addarakiriwaitayawela	1 1 0
40	Village—Talgasyaya. Talgahagodawela	32 0 0
43	Village—Pinikahena. Wellabendiaturawekumbura	1 2 0
44	Village—Katantota. Bandarawatta-addarawela	1 1 0
45	Mahadimanewela	1 2 0
46	Medawatta-addarawela	1 0 0
47	Totabadawatteaddarawela	1 1 0

Lot.	Village—Name of Land.	Extent, B. P. Q.
148	Village—Tuduwegoda. Tuduwegodamahawela	2 0 0
149	Do.	2 0 0
150	Do.	1 2 0
151	Do.	1 0 0
152	Do.	1 0 0
153	Do.	1 0 0
154	Do.	5 0 0
157	Village—Angulugalla. Dehigahaudumulla	1 2 0
161	Village—Dinawalawelpalata. Watta-addarayaya	2 0 0
163	Mananchiyapadinchiwatta - addarakumbura	2 0 0
165	Village—Unagaswelpalata. Deberagoda	3 0 4
168	Village—Talgahawattawelpalata. Mikanda - addaragalwalagawaihalakumbura	2 0 0
169	Igalpotttekumbura	4 0 0
100	Village—Polgahawela. Gonatippalakumbura	3 0 0
103	Tennapitawelakumbura	3 0 0
104	Watta-addarakumbura	1 0 0
132	Village—Diviyagahawelpalata. Halwatureyayepahalagankanda	1 0 0
155	Village—Angulugalla. Angulugalledeigahaudumulla	2 2 0
160	Village—Angulugallewelpalata. Maha - angulugallepanwilalangkumbura	1 2 0
166	Village—Gurubilewelpalata. Watta-addaraudumulla	0 2 0
167	Do.	0 2 0
170	Village—Mahakumburawelpalata. Kahatagahayayepahalakumbura	1 3 0
173	Village—Kirinugewelpalata. Ihalakiripeddeyayekumbura	2 0 0
176	Kiripeddeyayendumulla	3 0 0
179	Babuwegegoipalaphalakella	1 1 0
187	Village—Godahena. Baneteyayeganga-addara	2 0 0
171	Village—Madakumburawelpalata. Watta-addarakumbura	0 2 0
174	Village—Kirinugewelpalata. Ihalakiripeddeyaya	1 0 0
175	Kiripeddemahawelaihalaudumulla	3 0 0
178	Mahawelyayaduntunepara-addaramulla	3 0 0
180	Village—Kinagahatota. Korolumanayayepahalakebella	1 2 0
181	Kinagahatotapahalakumbura	1 1 1
182	Village—Kanda-addarawelpalata. Kanda-addarakiripeddamahawela	0 3 0
183	Kanda-addarakiripeddayaya	1 2 0
184	Elatandupettekumbura	3 0 0
185	Village—Egodawelpalata. Gonbatinatotayayegankandekumbura	0 2 0
186	Village—Godahena. Totapolalanga	1 0 0
188	Pokunayayerajasantakaudumulla	1 0 0
189	Welitotawela	1 2 0
190	Hurubokka	1 2 0
191	Godahenamulla	1 0 4
194	Village—Karithuduwa. Karithuduwa	2 0 0
195	Do.	3 0 0
196	Do.	6 0 0



Village—Karittaduwa.				Village—Kanda-addara.			
Lot.	Name of Land.	Extent, B.	P. Q.	Lot.	Name of Land.	Extent, B.	P. Q.
197	Mahawela	1	0 0	212	Kanda-addarakiripeddemahawela	2	0 0
198	Manantota	1	0 0	213	Kanda-addara	2	0 0
199	Ela-addara	3	2 0	214	Kajjugahalangakumbura	0	3 0
Village—Kahaduwa.				Village—Weragoda.			
202	Iddagodakumbura	2	0 0	230	Sadamulla	1	2 0
Village—Waturawila.				Village—Kirinugewelpalata.			
203	Pepaliyagahagoipola	1	2 0	268	Pahalakiripeddegodaparagahaihala-kumbura	1	0 0
Village—Paniyana.				The Kachcheri, R. Y. DANIEL, Galle, June 1, 1921. for Government Agent.			
204	Kanda-addarawela	0	2 0	NOTICE is hereby given that on Wednesday, October 19, 1921, at 1 P.M., the Government Agent, Southern Province, will put up the sale of the lease of the under-mentioned Crown mud lands in Bentota-Walallawiti korale, at Elpitiya Resthouse, for a period of five years.			
205	Watta-addarawela	1	2 0	(2) No bidding shall be finally accepted, unless the person making the same shall, on being declared the highest bidder, immediately pay to the Government Agent the full rent for five years in advance.			
206	Giratuduwela	1	2 0	(3) Should any error or mistake hereafter appear in the sale of the lease, the purchaser will not be entitled to claim any compensation in respect thereof.			
207	Do.	0	1 0	Village—Elpitiya.			
208	Do.	1	2 0	Lot.	Name of Land.	Extent, B.	P. Q.
Village—Gurubebila.				20	Miniranwala-addarawela	0	2 0
209	Weraluwandawana	1	2 2	21	Parapara-addaraudumulla	0	1 2
Village—Kanda-addara.				Village—Ganegoda.			
211	Kanda-addarakiripeddeyaya	0	2 0	22	Ganga-addarakumbura	6	0 0
215	Kajjugahalanga	0	3 0	23	Ketipela-addaradeniya	3	0 0
Village—Godagama.				24	Kanatiliyaweliudumulla	1	0 0
217	Iriyagahamullegoipola	1	1 0	25	Giriyana	4	0 0
218	Babalaihala	2	0 0	26	Wekanda-addarawela	1	2 0
Village—Weragoda.				27	Ihalawelleudumulla	3	0 0
219	Dangahawela	0	2 0	28	Do.	1	1 0
220	Kurunduwattaihala	0	1 0	29	Ihalawela	3	0 0
223	Mandawala	1	0 0	30	Keenagasduwedahunepatta	3	0 0
224	Illukbisseudumulla	0	3 0	31	Gamejahageduwewatta-addarawela	1	0 0
225	Bugalawela	0	2 0	32	Kohilawila	3	0 0
226	Seniyagalaudumulla	2	0 0	33	Nawadawalalangaudumulla	3	0 0
228	Galagama	0	0 4	34	Waturewalakanda-addara	2	0 0
Village—Batapola.				35	Diganwela	6	0 0
231	Purangoipola	1	0 0	36	Ganimeskattiya	0	2 0
234	Sividiatta	3	0 0	37	Galkadullewela	6	0 0
236	Mitawalkita	2	0 0	38	Galkadullewelaihakattiya	1	0 0
237	Ihalagoipola	1	0 0	39	Galkadullewela	1	0 0
238	Milleattewala	2	0 0	40	Owilahegankanda	6	0 0
239	Millattelanga	0	2 0	41	Galkadullewela	1	0 0
Village—Batapola, 2.				42	Annasigalagewakattiya	3	0 0
240	Belliattawela	0	3 0	Village—Batuwanhena.			
241	Sadamulla	0	3 4	43	Egodahawela	2	2 0
242	Angurupalagodella	3	2 0	44	Malapalaketiye-kumbura	3	0 0
243	Danketiya	1	1 0	46	Madawelalangawela	1	2 0
244	Watta-addara	0	2 0	Village—Nawadagala.			
245	Manangoda	0	2 0	47	Punchigedigahaudumulla	5	0 0
Village—Batapola, 3.				48	Magahawela	4	0 0
246	Elotuwellalanga	1	0 0	49	Do.	4	0 0
Village—Batapola, 4.				52	Welimanana	2	0 0
248	Udumulla	0	2 0	53	Dehigahaweledore	1	0 0
249	Polonwella	0	2 0	54	Bakmigaha-addarawela	2	0 0
251	Mahawelaudumulla	4	0 0	55	Mubalanhenakanda-addarawela	2	0 0
253	Do.	0	2 0	56	Atakohetawela	2	0 0
255	Tunhaua	1	0 0	57	Bakmigahadore	5	0 0
257	Kosgahalanga	4	0 0	58	Mukulanhenedeniya	1	0 0
258	Ihalagoipola	2	0 0	Village—Pituwala.			
259	Galalanga	0	1 0	59	Yakbate <i>alias</i> Panwila	2	0 0
260	Polonmulla	0	2 0	Village—Nawadagala.			
262	Watta-addara	0	1 0	60	Ganga-addarakattiya	2	0 0
Village—Batapola, 5.				Village—Igalagama.			
263	Pattraketiya	1	1 0	62	Kottikagalaokanda	2	0 0
264	Udumulla	0	1 0	Village—Kudagala.			
Village—Batapola, 6.				63	Angulukadadeniya	2	0 0
265	Manangoda	1	0 0	64	Hitiladolawelapahalaudumulla	4	0 0
266	Udumulla	0	1 0	Village—Gurubebila.			
Village—Kobeituduwa.				Village—Kahaduwa.			
267	Walawa	1	2 0	269	Maragasmullewella	—	—
Village—Kahaduwa.				Village—Karandeniya.			
270	Narawela	5	0 0	Village—Batapola East.			
Village—Batapola East.				Village—Gurubebila.			
271	Kahatapitiwala	3	bushels	270	Gurubebilawela	0	1 0
Village—Gurubebila.							
270	Gurubebilawela	0	1 0				

Village—Ellatana, Baddegama.				Village—Poddiwala.			
Lot.	Name of Land.	Extent.	B. P. Q.	Lot.	Name of Land.	Extent.	A. R. P.
65	Panganwela ..	3	1	0	129	Mananedeniya ..	1 1/2 acres
66	Do. ..	3	1	0	Village—Talgaspe.		
67	Patirajawelahalakattiya ..	3	0	0	130	Galkadollewela ..	1 0 0
68	Patirajawelahatarahaukattiya ..	6	0	0	131	Kurullankedeniya ..	2 0 0
69	Patirajawelakadurugahaudumulla ..	5	2	0	Village—Naranowita.		
70	Gahalakoladeniyawela ..	3	0	0	132	Dawatagahakumbura ..	0 2 0
Village—Paranapituwala.				133	Galehenagodadeniyakebella ..	0	1 0 0
71	Kitulgahahenedeniya ..	5	0	0	134	Balagalawela ..	10 0 0
72	Mananekumburaudumulla ..	3	0	0	Village—Himbutugoda.		
Villages—Uduwila and Kadirandola.				135	Kosgulaneokanda ..	1	0 0 0
73	Katukitulgahaudumulla ..	1	2	0	Village—Metiwiliya.		
74	Talgahakumbureudumulla ..	2	0	0	136	Mullegewekekanda-addarakattiya ..	1 2 0
75	Suwandemmawalaudumulla ..	1	2	0	Village—Naranowita.		
76	Narawelketiyewelahapahalakattiya ..	1	2	0	137	Dikhenewela ..	6 acres
77	Do. ..	1	0	0	Village—Metiwiliya.		
78	Narawelketiyawela ..	5	0	0	138	Kahabaddalaokanda ..	1 0 0
Village—Pelandagoda.				Village—Naranowita.			
79	Kahambiliyagodawelahapahalakattiya ..	3	0	0	139	Puwakwatteokanda ..	1 acre
80	Kahar biliyawelaudumulla ..	1	0	0	Village—Hattaka.		
A. R. P.				140	Danketiypahala ..	6	0 0 0
81	Kotakandawelaudumulla ..	1	0	0	Village—Godamuke.		
82	Padinchiwatta-addarawela ..	1	0	0	141	Niyampaluwela ..	3 0 0
Village—Wallambagala.				142	Kuruvitiyadeniya ..	2	acres
83	Kurupelpolaweilahalakattiya ..	2	0	0	Village—Owilana.		
84	Radamulleihalakattiya ..	1	0	0	143	Owilanegodaoluwalangakattiya ..	0 3 0
Village—Opata.				Village—Godamuke.			
85	Berugodawelahapahalakattiya ..	12	0	0	144	Upasakayagegulenedeniya ..	2 acres
86	Dehigahawe-elapataelalanga ..	6	0	0	Village—Owilana.		
87	Dehigahaweepandigodakanda-addara ..	4	0	0	145	Owilanegonaoluwalangakattiya ..	0 3 0
88	Ganga-addarawela and owita ..	2	2	0	Village—Maratupitiya.		
89	Batapattiyawatta-addaraudumulla ..	1	0	0	146	Kiriwileokanda ..	3 0 0
90	Henamedapussalanga ..	0	2	0	147	Hampanvileuturu-udumulla ..	1 2 0
Village—Goluwamulla.				148	Do. ..	0	3 0 0
92	Mellunwelemahaneudurulla ..	2	0	0	149	Kiriwilakumbura ..	0 1/2 0
93	Welimanenedeniya ..	2	0	0	150	Olagodadeniya ..	1 0 0
Village—Pahalaoratta.				Village—Poddiwala.			
94	Pannandiyakadattewela ..	1	2	0	151	Ulupattalegawela ..	1 2 0
Village—Ihalaomatta.				152	Karagodawela ..	8	0 0 0
95	Weralugasrananenedeniya ..	2	0	0	153	Webaduhewela ..	3 0 0
96	Do. ..	1	0	0	154	Mananewela ..	2 0 0
97	Godahenetenedeniya ..	2	0	0	Village—Weihena.		
98	Diganwalaganimedeniya ..	1	0	0	155	Wandurandaheneokanda ..	5 0 0
99	Ani bagahagodadeniya ..	2	2	0	Village—Mattaka.		
100	Tundoladeniyakosghalangkattiya ..	1	1	0	156	Maduragodakaratura ..	0 3 0
Village—Pitigala.				Village—Weihena.			
102	Kimbulalleggekanda ..	3	0	0	157	Aluthaulhenewelahapahalakattiya ..	6 0 0
103	Halgahaowita ..	1	2	0	158	Ankutuwaladeniyalahalakattiya ..	2 0 0
104	Moderahenawelaudumullakattiya ..	1	0	0	159	Gorakagaha-addaradeniya ..	1 acre
105	Kineketyewela ..	2	0	0	160	Olagamulledeniya ..	0 3 0
106	Naigahaliyaddagodakattiya ..	5	perches		161	Kahalaowitakanda ..	1 acre
107	Dolagankanda ..	1	acre		162	Nanatotaokanda ..	0 2 0
108	Owitimulla ..	2	0	0	163	Olegodedeniya ..	1 acre
Village—Acharigoda.				164	Galiaddewelapahalakattiya ..	4	0 0 0
109	Sudaraelakattiya ..	2	0	0	165	Kandewattedeniya ..	1 acre
110	Kolipawa ..	3	0	0	166	Galiaddeihalakattiya ..	9 0 0
Village—Mannagoda.				167	Atahaulhenewela ..	2	0 0 0
111	Galbodaheneokanda ..	4	0	0	168	Gonagaskandedeniya ..	1 0 0
112	Pokunewalakada ..	3	2	0	Village—Bambarawana.		
113	Udumullehenaurunduwatta-addarakattiya ..	1	0	0	169	Godandawela ..	2 0 0
114	Kekuwatalanagalpottewela ..	1	0	0	170	Atahaulenedeniya ..	3 0 0
115	Paramantotawelakattiya ..	3	0	0	171	Wawullana ..	4 0 0
116	Kurunduwatteaddaraokanda ..	5	0	0	172	Karanketiyanenedeniya ..	1 0 0
117	Dikheneokanda ..	2	0	0	173	Wipannagalaokandadeniya ..	6 0 0
118	Hattatteolhenewela ..	5	0	0	174	Wawullana ..	6 0 0
119	Wepandunwelalangaokanda ..	3	0	0	175	Kurudeniawela ..	4 0 0
Village—Indipalagoda.				176	Kobaiyagahahenakaratura ..	0	2 0 0
120	Kosgahaokanda ..	5	0	0	Village—Porogama.		
121	Kosgahaokandawela ..	1	0	0	177	Hatiyagalaokanda ..	0 3 0
122	Karumullewatta ..	4	0	0	178	Yongalawela ..	1 0 0
123	Do. ..	1	0	0	179	Ganehenedeniya ..	2 acres
124	Boraluketiyaudumulla ..	1	0	0	180	Yongalawelamedakattiya ..	1 2 0
125	Heenketyawela ..	2	0	0	181	Pilunwelapollewa ..	1 acre
126	Diyamedde-elawela ..	3	0	0	182	Katuketiyawela ..	15 0 0
Village—Amugoda.				183	Yongalakaratura ..	2	acres
127	Polgahahenewela ..	3	0	0			

## Village—Wattehena.

Lot.	Name of Land.	Extent, B. P. Q.
184 ..	Watta-addarapillewa ..	0 3 0
185 ..	Gorakagahawela or Kotawila ..	1 2 0
186 ..	Galpotte-elawila ..	5 0 0
187 ..	Kekirihenewela ..	10 0 0
188 ..	Galpotte-elapahalakattiya ..	1 0 0
190 ..	Dehigahanenewila ..	1 0 0

## Village—Niagama.

191 ..	Kirimetiyaawila ..	7 0 0
192 ..	Pattaragoda ..	3 0 0
193 ..	Kandehenewela ..	2 0 0
194 ..	Ihalakeranwila ..	3 0 0

## Village—Horangalla.

195 ..	Puwakgahaliyadda ..	0 2 0
196 ..	Arambeheneihalaudumulla ..	2 0 0
197 ..	Pahalabowitiyawewila ..	15 0 0
199 ..	Ihalabowitiyawedeniya ..	1 acre
200 ..	Gurubewilewila ..	1 0 0
201 ..	Elihenpitaweleudumulla ..	1 0 0
202 ..	Magapashawlewila ..	6 0 0

## Village—Paranapituwala.

203 ..	Pituwelkandeadaraokanda ..	1 acre
--------	----------------------------	--------

## Village—Horangalla.

204 ..	Hadupollawedeniya ..	3 0 24
204A ..	Akulawaladeniya ..	2 0 0

## Village—Opata.

204B ..	Mellinwela-addarakumbura ..	2 0 0
---------	-----------------------------	-------

The Kachcheri,  
Galle, June 1, 1921.

R. Y. DANIEL,  
for Government Agent.

NOTICE is hereby given that on Saturday, October 1, 1921, at 2 P.M., the Government Agent, Southern Province, will put up the sale of the lease of the under-mentioned Crown mud lands in Bentota-Walallawiti korale, at Bentota Resthouse, for a period of five years.

(2) No bidding shall be finally accepted unless the person making the same shall, on being declared the highest bidder, immediately pay to the Government Agent the full rent for five years in advance.

(3) Should any error or mistake hereafter appear in the sale of the lease, the purchaser will not be entitled to claim any compensation in respect thereof.

## Bentota-Walallawiti korale.

Lot.	Village.	Name of Land.	Extent, B. P. Q.
1 ..	Pita-aramba ..	Andrayawala ..	3 2 0
2 ..	Komunala ..	Rukattangahaowita ..	3 0 0
3 ..	Bodimaluwa ..	Malapalaowita ..	2 0 0
4 ..	Galboda ..	Ikatukulisyaya or Madan-galyaya ..	0 2 0
5 ..	Kaburugala ..	LintotayayaKeranaowita ..	0 3 0
6 ..	Do. ..	do. ..	0 3 0
7 ..	Elakaka ..	Malapalakanatiya ..	2 0 0
8 ..	Moragoda ..	Ganime-elalangagoipola ..	4 0 0
9 ..	Rantotuwila ..	Totawela ..	3 0 0
10 ..	Do. ..	Totawelalangkera ..	5 0 0
11 ..	Do. ..	Naiduwa-addarakerawa ..	2 0 0
12 ..	Do. ..	do. ..	4 0 0
13 ..	Do. ..	Nugeudunullaihalakattiya ..	3 2 0
14 ..	Do. ..	Wetakeya-atte-elalangakumbura ..	3 0 0
15 ..	Piyadda ..	Koramillegoddawatta-addaraowita ..	0 1 0
16 ..	Induruwa ..	Suduwelipotakumbura ..	1 2 0
17 ..	Dedduwa ..	Kadurugalahigan, &c. ..	1 0 31
19 ..	Induruwa ..	Suddelipothewellikattiya ..	0 0 20
			2 0 0

The Kachcheri,  
Galle, June 1, 1921.

R. Y. DANIEL,  
for Government Agent.

NOTICE is hereby given that on Wednesday, September 21, 1921, at 1 P.M., the Government Agent, Southern Province, will put up the sale of the lease of the under-mentioned Crown mud lands of Wellaboda pattu, at Hikkaduwa Resthouse, for a period of five years.

(2) No bidding shall be finally accepted unless the person making the same shall, on being declared the highest bidder, immediately pay to the Government Agent the full rent for five years in advance.

(3) The Government Agent will grant a permit to the purchaser.

(4) Should any error or mistake hereafter appear in the sale of the lease, the purchaser will not be entitled to claim any compensation in respect thereof.

## Wellaboda Pattu.

## Village—Malawenna.

Lot.	Name of Land.	Extent, B. P. Q.
1 ..	Pattiyewatta-addara ..	4 2 0

## Village—Mawadawila.

2 ..	Addarakumbura ..	2 3 0
3 ..	Amuhenelakumbura ..	4 2 0
4 ..	Hikgahakumbura ..	0 1 4

## Village—Kadurupe.

5 ..	Welikumbura ..	0 2 4
6 ..	Duweaddarakumbura ..	0 1 0

## Village—Kinagahatotawelpalata.

8A ..	Mandatibuwalagamaela-addarakumbura ..	1 2 0
9 ..	Kirigahatotaedandalangkumbura ..	2 0 0

## Village—Kosduwewelpalata.

13 ..	Kerewekumbura ..	2 0 0
-------	------------------	-------

## Village—Egodawela.

16 ..	Gonbahahentota ..	0 2 0
17 ..	Atolikanda-addara ..	1 0 0

## Village—Kalugala.

18 ..	Elalanga ..	0 2 4
19 ..	Naiduwalanga ..	1 0 0
20 ..	Boraluwetotawatteaddara ..	1 0 0
21 ..	Watta-addara ..	0 1 0

## Village—Kuligoda.

22 ..	Kulitota-addara ..	0 2 0
23 ..	Kulimeda-addara ..	1 0 0
23A ..	Do. ..	1 0 0
24 ..	Do. ..	1 0 0
25 ..	Do. ..	0 1 0
26 ..	Do. ..	1 0 0
27 ..	Do. ..	1 2 0
28 ..	Appalladuweaddara ..	0 0 2
29 ..	Galagoda-addara ..	0 0 2

## Village—Urawatta.

30 ..	Herangahawatteaddara ..	0 0 1
-------	-------------------------	-------

## Village—Hikkaduwa.

31 ..	Gonagalalanga ..	12 0 0
32 ..	Indigahagawakumbura ..	5 0 0
33 ..	Elabodakumbura ..	3 0 0
36 ..	Mahapatana ..	5 0 0

## Village—Imbulegoda.

37 ..	Gonagaladeniya ..	0 3 0
-------	-------------------	-------

## Village—Kendala.

38 ..	Wilekumburapinwela ..	1 0 0
39 ..	Welikumbura ..	0 2 4
40 ..	Do. ..	0 3 0
41 ..	Do. ..	0 2 4
42 ..	Do. ..	0 3 0

## Village—Malawenna.

43 ..	Bodapediaboapilleode ..	1 0 0
-------	-------------------------	-------

## Village—Kalupe.

44 ..	Punchage-ela-addara ..	1 0 0
45 ..	Wawuluduwegorakagaha-addara ..	1 0 0
46 ..	Do. ..	1 0 0
47 ..	Wawleduwegorakagahakumbura ..	2 2 0
48 ..	Dolawatta-addara ..	1 0 0
49 ..	Do. ..	1 0 0

## Village—Alutwela.

50 ..	Rangalla-addara ..	2 2 0
-------	--------------------	-------

Lot.	Village—Name of Land.	Extent, B. P. Q.	Lot.	Name of Land.	Extent, B. P. Q.
51	Rajamalwagureihaladeniya	1 0 0	207	Jambugahawela	4 0 0
52	Danattewallekumbura	10 0 0	208	Do.	6 0 0
	Village—Bobagoda.		209	Do.	2 0 0
53	Danattewallekumbura	0 0 2	210	Do.	5 0 0
	Village—Medawala.		211	Do.	3 0 0
54	Watta-addaradeniya	0 0 2	212	Nugeudumulla	4 0 0
55	Deniyakumbura	1 3 0	213	Mahawattegeihalaudumulla	2 0 0
	Village—Totawila.		214	Gorakagahaudumulla	2 2 0
56	Bataketiyadeniya	0 2 8	215	Bataduwagegoipola	5 0 0
	Village—Kendala.		216	Do.	2 2 0
57	Welikumbura	0 3 0	217	Do.	4 0 0
58	Do.	2 0 0	218	Do.	10 0 0
	Village—Mahegoda.		219	Eladekamedagoipola	2 0 0
59	Ganga-addarakumbura	0 0 3	220	Dekudamullapurankattiya	3 0 0
	Village—Hegoda.		221	Utukatu-udumulla	8 0 0
60	Pansala-addara	0 1 2	222	Uragasela-addaragoipola	1 0 0
	Village—Metiwala.		223	Galpottewela	4 0 0
62	Harannagalatotupolalanga	0 1 0		Village—Kandegodapalata.	
	Village—Malawenna.		224	Kitugahahenalangakumbura	6 0 0
67	Etambagahaode	1 0 0	225	Do.	6 0 0
68	Rammode	3 0 0	226	Utukatagoipola or Dahiyagalpotta	6 0 0
69	Elabadawattarama	2 0 0	227	Ambagahaduwa-addarakerawa	2 0 0
70	Kinagahamoyalanga	3 0 0		Village—Dikgoitenpalata.	
71	Elabadawattarama	2 0 0	228	Puwakgahawela	9 0 0
72	Budapedielaboda	4 0 0	229	Do.	2 0 0
73	Wattarama	2 0 0		Village—Urubokka.	
74	Elabodayaya	3 0 0	231	Galalangaudumulla	3 0 0
75	Kerapataela-addara	2 0 0		Village—Batukanatta.	
76	Boralessekinagaha-addara	3 0 0	232	Orwalaihalakattiya	1 3 0
78	Elaboda	4 0 0		Village—Pelagahapalata.	
79	Angankandeaddara	3 0 0	233	Koreketiyebasnairudumulla	1 2 0
80	Do.	3 0 0	234	Koreketiyeturu-udumulla	0 3 0
81	Do.	3 0 0	235	Hatarawellewela	0 1 0
82	Do.	3 0 0		Village—Pelagaha.	
83	Kukulawatta-addara	1 0 0	236	Puwakgahabokkewela	0 2 0
84	Do.	3 0 0		Village—Nanatotapalata.	
85	Patana	4 0 0	237	Duwebeddewela	3 2 0
86	Do.	8 0 0	238	Diyawuladelgalhagoipolakattiya	3 2 0
87	Weralugahakeleaddaradeniya	1 2 0		Village—Welangoda.	
89	Do.	1 0 0	240	Ebawalaudumulla	1 0 0
90	Ginassa-addaragoipola	1 0 0	241	Ebawalapahalaudumulla	1 0 0
91	Rangallalangadanga-addaraudumulla	2 2 0	242	Radatotawela	3 2 0
92	Pilleode	4 0 0		Village—Nelligoda.	
93	Ronmade	1 0 0	244	Hakmanatuduwa	3 2 0
	Village—Mahapaddewela.			Village—Polatupalata.	
7	Udumulla	0 2 0	245	Himanawatta or Polatuwelapitakattiya	0 2 0
	Village—Talgaswelapalata.		246	Diagodaudumulla	2 0 0
8	Iswattewelawetalangakumbura	2 2 0	247	Do.	2 0 0
	Village—Kanda-addarawelpalata.		248	Pattiyaudumulla	3 2 0
10	Kajjugahalangawela	1 1 0	249	Kadawalaudumulladakunukattiya	1 0 0
11	Do.	0 3 0		Village—Lenagalpalata.	
	Village—Kosduwawelpalata.		250	Parapawaturewela	6 0 0
12	Kosduwaelamoyakumbura	0 3 0	251	Edandalangaudumulla	1 2 0
	Village—Igenaidewelpalata.		252	Duwa-addarawila	6 3 0
14	Udumulla	0 2 0	253	Do.	1 2 0
	Village—Hikkaduwa.		254	Do.	3 0 0
35	Koralawatteaddara	1 2 0	255	Totupolalangawela	1 2 0
	The Kachcheri,	R. Y. DANIEL,	257	Kandewelaelalangakattiya	12 0 0
	Galle, June 1, 1921.	for Government Agent.	258	Totupalalangawela	1 1 0
			259	Kahaiawela or Moderakattiya	1 1 0
			260	Do.	2 0 0
			261	Do.	1 2 0
			262	Manajjagodawatta-addara	1 2 0
			263	Do.	5 0 0
			264	Ginimelawelalangapahalakattiya	9 0 0
				Village—Uragaha.	
			265	Patuwegodawatta-addarawela	0 1 0
			266	Kebedduwewela	20 0 0
			267	Ambalamalangawela	2 0 0
			268	Indigahawela	5 0 0
			269	Kebedduwewela	6 0 0
			270	Urugaswela	4 0 0
			271	Kotakitule	2 2 0
			272	Do.	10 0 0
				Village—Wattehena.	
205	Delkada-addara	5 0 0	273	Kekiriwela	1 acre
206	Do.	3 0 0			

NOTICE is hereby given that on Friday, October 14, 1921, at 1 P.M., the Government Agent, Southern Province, will put up the sale of the lease of the under-mentioned Crown mud lands in Bentota-Walallawiti korale, at Uragaha Resthouse, for a period of five years.

(2) No bidding shall be finally accepted unless the person making the same shall, on being declared the highest bidder, immediately pay to the Government Agent the full rent for five years in advance.

(3) Should any error or mistake hereafter appear in the sale of the lease, the purchaser will not be entitled to claim any compensation in respect thereof.

Lot.	Village—Name of Land.	Extent, B. P. Q.
205	Delkada-addara	5 0 0
206	Do.	3 0 0

Village—Uragaha.				Village—Meegaspitiya.			
Lot.	Name of Land.	Extent, B. P. Q.		Lot.	Name of Land.	Extent, A. P. P.	
275	Delkabalegodawela ..	4 0 0		313	Giniwalaudumulla ..	5 0 0	
276	Punchikajugasduwewela ..	5 0 0		314	Galpotteweledakuneudumulla ..	5 0 0	
277	Polagenthiyawela ..	3 0 0		315	Do. ..	9 0 0	
278	Hipanwela-accaraudumulla ..	3 2 0		316	Galpottawela ..	1 2 0	
				317	Do. ..	2 0 0	
Village—Hipanwatupalata.				Village—Magala-angulugaha.			
279	Tipohuwawelaihalakattiya ..	1 0 0		318	Sammuwaudumulla ..	1 0 0	
280	Tippoluwwewa ..	3 2 0		319	Do. ..	3 2 0	
281	Mananeudumulla ..	1 0 0		322	Magalwileudumulla ..	1 0 0	
				327	Batdombagahawela ..	1 0 0	
Village—Hipanwatta.				Village—Porawagama.			
282	Mananewela ..	1 1 0		334	Badudolahenedeniya ..	1 0 0	
Village—Hipankanda.				Village—Uhanowita.			
283	Godaporagahaudumulla ..	1 0 0		335	Morandigodadeniya ..	1 0 0	
Village—Hipanwatta.				Village—Magala-angulugala.			
284	Pokuneliyadda ..	0 1 0		337	Galkadolleweleihalakattiya ..	2 0 0	
285	Do. ..	1 0 0		Village—Porogama.			
286	Ettotuwa ..	3 0 0		338	Bogahadeniya ..	3 0 0	
287	Kinagahawela ..	8 0 0		Village—Uragaha.			
288	Imbulgahawela ..	0 2 0		340	Duwa-accaraowita ..	2 0 0	
289	Do. ..	1 1 0		Village—Magala South.			
290	Hippankanda-addara ..	1 0 0		341	Ankendagahakumbura ..	—	
Village—Walinguruketiya.				Village—Galboda.			
291	Ankutuwalalangawela ..	2 2 0		344	Bennaragegoipola ..	0 2 17	
292	Ankutuwalalangawelakakumudumulla ..	1 2 0		Village—Mullegoda.			
293	Ankutuwalaneganareudumulla ..	1 2 0		345	Keppuelapita ..	0 2 6	
294	Ankutuwalaihalaudumulla ..	2 0 0		346	Mullegekeranowita ..	0 1 17	
295	Annasigalalangaudumulla ..	0 2 0		Village—Pitigala.			
Village—Yatagalapalata.				Village—Ella.			
296	Korekineudumulla ..	2 2 0		348	Ellemanana ..	1 0 0	
297	Dinaputugalalangawela ..	2 0 0		The Kachcheri,			
298	Konkineudumulla ..	2 0 0		Galle, June 1, 1921.			
299	Nugetibukandeneganarewela ..	4 1 0		R. Y. DANIEL,			
300	Nugetibukandeneganarewelapahala ..	3 2 0		for Government Agent.			
301	Hitalawalangaudumulla ..	1 2 0					
302	Beligawella ..	5 0 0					
303	Do. ..	5 0 0					
305	Kitulgahahenewela ..	2 2 0					
306	Ankutuwalaudumulla ..	2 0 0					
311	Meegaspitiyambalamalanga ..	1 2 0					
312	Halgahaweladeniya ..	0 2 8					

## LAND SALES IN THE NORTHERN PROVINCE.

No. 928, N. P.—The Assistant Government Agent, Mullaittivu, will on Monday, July 25, 1921, at 1 P.M., at his office in Vavuniya, put up to auction, for sale or settlement, or will otherwise dispose of, the under-mentioned portions of Crown land, in accordance with the regulations of Government regarding land sales. Thirty-two allotments of land situated in the Vavuniya South, Tamil and Sinhalese divisions of the Mullaittivu District of the Northern Province.

Lot.	Name of Land.	Name of Applicant.	Description.	Extent.	Upset price
				A. R. P.	per acre, Rs.
Preliminary plan 4,886. Village—Putukkulam.					
3	Attiyadikkani ..	A. Ahammatunaina ..	Jungle fit for paddy ..	0 3 21	17*
Preliminary plan 5,060. Village—Periyamaraiuppai.					
1	Navaladiyilkamam ..	K. Vallipuram ..	Jungle fit for paddy ..	10 3 0	17.50*
Preliminary plan 5,113. Village—Palaimodda.					
1	Kulavadikkamam ..	Nagamany Vyravi ..	Jungle fit for paddy ..	3 0 8	16
Preliminary plan 5,210. Village—Velikkulam.					
3	Ittiyadivalavu ..	Velar Ramu ..	Jungle fit for building ..	1 0 24	20*
Preliminary plan 5,242. Village—Aiyillulam.					
7	Navaladikkamam ..	M. Kappanaina ..	Jungle fit for paddy ..	5 2 16	16
Preliminary plan 5,261. Village—Puverasankulam.					
2	Attidiyilkamam ..	K. Sivanadiyan ..	Jungle ..	4 3 12	18*
Preliminary plan 5,277. Village—Ilamarutankulam.					
	Aladyvalawa ..	S. Nagamany ..	Jungle ..	1 0 0	16

Lot.	Name of Land.	Preliminary plan 5,294. Village—Putukkulam.		Extent. A. R. P.	Upset price per acre, Rs.
		Name of Applicant.	Description.		
1	Karampaikadu	V. Kanapathippillai	Jungle fit for paddy	4 1 16	16
Preliminary plan 5,296. Village—Sinnakkulam.					
1	Karampaikadu	M. A. Nakooran	Jungle fit for paddy	1 3 32	16
Preliminary plan 5,329. Village—Karunkalikkulam.					
3	Karampaikadu	N. Kandavanam	Jungle	2 0 2	16
Preliminary plan 5,364. Village—Mahamailankulama.					
1	Andaragahaidama	M. Badderala	Jungle fit for paddy	2 0 4	16
2	Do.	—	Reservation for Wan-ela	0 0 17	—†
Village—Putarkulam.					
4	Elabodakele	—	Reservation for road	0 1 7	—†
5	Do.	S. Ramasinga Vavuniyan	Jungle fit for paddy	2 1 9	18*
6	Do.	—	Reservation for Wan-ela	0 3 3	—†
7	Do.	—	do.	0 2 4	—†
8	Do.	S. Ramasinga Vavuniyan	Jungle fit for paddy	2 1 0	18*
9	Do.	do.	do.	0 2 35	18*
10	Do.	—	Reservation for road	0 0 12	—†
Preliminary plan 5,325. Village—Paleuruwa.					
6	Katuwela	P. Ratna	Jungle	2 1 39	16
Preliminary plan 5,326. Village—Paleuruwa.					
1	Weeragahawatta	V. Punchinaide and another	Jungle	0 2 2	16
Preliminary plan 5,357. Village—Etambakaskada.					
2	Weeragahawatta	P. Appurala	Open land	1 0 15	16
Preliminary plan 5,363. Village—Mahamailankulama.					
1	Dembagahawatta	—	Reservation for Wan-ela	0 1 34	—†
2	Do.	V. Vannihamy	Chena fit for building	1 0 3	17*
3	Do.	—	Reservation for road	0 0 20	—†
4	Siyambalagahawatta	—	do.	0 0 13	—†
7	Kongahaidama	—	Reservation for Wan-ela	1 0 20	—†
11	Welkatuwa	V. Vannihamy	Jungle fit for paddy	2 2 30	23·50*
12	Do.	—	Reservation for road	0 0 26	—†
Village—Sinnamailankulama.					
13	Welkatuwa	—	Reservation for road	0 0 27	—†
14	Do.	V. Vannihamy	Jungle fit for paddy	3 1 13	23·50*
16	Do.	—	Reservation for tank bund	0 2 4	—†

\* Including value of timber per acre.

† Not for sale.

Further information regarding these lots may be obtained from the Assistant Government Agent, Mullaittivu, and plans of them from the Surveyor-General.

Colonial Secretary's Office,  
Colombo, June 1, 1921.

GRAEME THOMSON,  
Colonial Secretary.

No. 929, N. P.—The Assistant Government Agent, Mullaittivu, will on Friday, August 5, 1921, at 1 P.M., at his office in Mullaittivu, put up to auction, for sale or settlement, or will otherwise dispose of, the under-mentioned portions of Crown land, in accordance with the regulations of Government regarding land sales. Seven allotments of land situated in the Maritime pattus and Vavuniya North divisions of the Mullaittivu District of the Northern Province.

Lot.	Name of Land.	Preliminary plan 5,286. Village—Chillavattai.		Extent. A. R. P.	Upset price per acre, Rs.
		Name of Applicant.	Description.		
1	Villarukilkadu	R. V. Chelliah	Jungle	30 1 20	20
Preliminary plan 5,101. Village—Nedunkeni.					
1	Karumpanichchaiyadikadu	M. Kanter	Jungle fit for paddy	4 0 5	16
Preliminary plan 5,256. Village—Nainamadu.					
1	Keelkadduvayal	V. Muttupillai	Jungle	3 3 12	18·50*
Preliminary plan 5,380. Village—Oddusuddan.					
1	Aladitotam	—	Reservation for means of access	0 0 27	—†
2	Do.	S. U. Rasasegaram	Jungle	3 1 8	18*
3	Aladiyilpila	K. Nallatamby	do.	2 0 0	18‡
4	Do.	—	Reservation for road	0 1 16	—†

\* Including value of timber per acre.

† Not for sale.

‡ Including Rs. 2½ value of timber on the whole lot.

Further information regarding these lots may be obtained from the Assistant Government Agent, Mullaittivu, and plans of them from the Surveyor-General.

Colonial Secretary's Office,  
Colombo, June 1, 1921.

GRAEME THOMSON,  
Colonial Secretary.

## LAND SALES IN THE EASTERN PROVINCE.

No. 1,530, E. P.—The Assistant Government Agent, Trincomalee, will on Thursday, September 15, 1921, at 10 A.M., at his office in Trincomalee, put up to auction, for sale or settlement, or will otherwise dispose of, the under-mentioned portions of Crown land, in accordance with the regulations of Government regarding land sales. Forty-two allotments of land situated in the Kaddukulam East and West and Tamblegam pattu divisions of the Trincomalee District of the Eastern Province.

Lot.	Name of Land.	Name of Applicant.	Description.	Extent.		Upset price
				A. R. P.	per acre, Rs.	
Preliminary plan 5,278. Village—Nilaveli.						
1	Muhatuvarakkadu <i>alias</i> Valaiuttukadu	M. Kandan	Land fit for coconut	3	1 0	25
2	Do.	—	Reservation for Irrakkakandi-aar	2	2 37	—*
3	Do.	M. Kandan	Fit for coconut	3	3 22	25
4	Do.	—	Reservation for path	0	2 22	—*
Preliminary plan 5,582. Village—Nilaveli.						
1	Valaioothukadu <i>alias</i> Irakkandikadu	S. Chelliah	Fit for coconut	2	3 38	25
2	Do.	S. Rasiah	do.	3	0 0	25
3	Do.	—	Reservation for aar and sea	7	3 14	—*
Preliminary plan 5,578. Village—Kumpurupiddi.						
1	Ujakarvayal <i>alias</i> Sambalmoodaivayal	Encroachment by S. Paramanayagam	Paddy field	4	3 38	18
2	Sambalmoodaikadu	S. Paramanayagam	Fit for paddy	4	1 15	18
3	Do.	E. P. Retnam	do.	4	0 30	18
Preliminary plan 5,568. Village—Etabendewa.						
1	Megahawatta	V. Vannakkurula	Fit for garden	1	0 0	20
2	Kongahawatta	A. Panchirala	do.	1	0 2	20
3	Do.	—	Reservation for tank bund	0	2 8	—*
Preliminary plan 5,569. Village—Etabendewa.						
1	Dambagahawatta <i>alias</i> Pahalakerawelakele	A. Panchirala and others	Jungle fit for paddy	1	0 3	—†
2	Do.	do.	do.	1	0 12	—†
3	Do.	do.	do.	1	0 4	—†
4	Do.	do.	do.	0	3 33	—†
5	Do.	do.	do.	1	0 0	—†
6	Do.	do.	do.	1	0 0	—†
7	Do.	do.	do.	1	0 0	—†
8	Do.	do.	do.	1	0 0	—†
9	Do.	do.	do.	0	3 35	—†
10	Do.	do.	do.	1	0 2	—†
11	Do.	do.	do.	0	3 37	—†
12	Do.	do.	do.	0	3 34	—†
13	Pahalawela <i>alias</i> Pahalakerawelakele	do.	do.	1	0 2	—†
14	Do.	do.	do.	1	0 0	—†
15	Do.	do.	do.	1	0 0	—†
16	Do.	do.	do.	1	0 0	—†
17	Do.	do.	do.	1	0 3	—†
18	Do.	do.	do.	1	0 3	—†
19	Do.	do.	do.	1	0 0	—†
20	Do.	do.	do.	1	0 2	—†
21	Do.	do.	do.	1	0 0	—†
Preliminary plan 5,624. Village—Chinnakinniyai.						
1	Kandaladiuthuvalavu	Encroachment by K. Abu-cassim	Coconut garden	0	0 16	30‡
2	Do.	Encroachment by K. Sainambu	do.	0	1 3	30‡
3	Kandaladiuthukani	S. Konamalai	Marshy land	0	3 23	—*
4	Do.	—	Reservation for path	0	1 7	—*
5	Kandaladiuthuvalavu	Encroachment by S. Seeni	Coconut garden	0	0 11	30‡
Preliminary plan 4,673. Village—Periyakinniyai.						
2687	Alankulam or Naval-kulatuvayal	M. T. M. Sinnatampi	Paddy field	4	0 37	20§
2688	Do.	do.	do.	4	1 11	20§

Lot.	Name of Land.	Name of Applicant.	Description.	Village—Chinnakinniyai.		Upset price per acre, Rs.
				Extent.	A. R. P.	
2693	Perapanoothuvial	M. C. H. Segumuhmadu	Paddy field	4	2 30.	20\$

\* Not for sale.

‡ The value of the plantations on the land will be added to this upset price.

† For settlement.

§ Advertised for default.

Further information regarding these lands can be obtained from the Assistant Government Agent, Trincomalee, and plans of them from the Surveyor-General.

Colonial Secretary's Office,  
Colombo, June 8, 1921.

GRAEME THOMSON,  
Colonial Secretary.

### LAND SALES IN THE NORTH-CENTRAL PROVINCE.

No. 2,147, N.C. P.—The Government Agent, North-Central Province, will on Friday, July 29, 1921, at 1 P.M., at his office in Anuradhapura Kacheheri, put up to auction, for sale or settlement, or will otherwise dispose of, the under-mentioned portions of Crown land, in accordance with the regulations of Government regarding land sales. Thirty-two allotments of land situated in the Hurulu palata of the Nuwarakalawiya district of the North-Central Province.

Lot.	Name of Land.	Name of Applicant.	Description.	Preliminary plan 5,738. Village—Wannamkulama in Uddiyankulama korale.		Upset price per acre, Rs.
				Extent.	A. R. P.	
1	Panakkagahaidama	A. E. Banda	Paddy field	4	1 19	19
2	Palugahaidama	K. Banda	Open land fit for paddy	1	0 2	18.50
3	Do.	K. V. Dingiri Banda	Jungle and open land fit for paddy	2	0 6	18
4	Do.	do.	do.	2	0 5	18
Preliminary plan 5,745. Village—Manankattiya in Uddiyankulama korale.						
1	Palugahaidama	Kandappu Vel-Vidane and others of Manankattiya	High jungle fit for paddy	6	3 21	21
2	Puranawelayakalle-bage	—	Paddy field, encroachment by K. Udayare Lekama	0	2 8	25
3	Mailagahaidama alias Palugahaidama	Kapurala Vel-Vidane	High jungle fit for paddy	2	0 18	21
4	Puranawelayakalle-bage	—	Paddy field, encroachment by the applicant and others	0	0 16	24
5	Palugahaidama	K. Udayare Lekama and 5 others	High jungle fit for paddy	6	1 9	24
6	Do.	—	do.	3	2 29	24
7	Do.	—	Reservation for Maha-ela	9	2 5	—*
Preliminary plan 5,748. Village—Manankattiya in Uddiyankulama korale.						
1	Migahaidama	S. Undiyarala and another	Cleared land fit for paddy	2	0 31	22.50
2	Do.	—	Reservation for Maha-ela	1	3 5	—*
Preliminary plan 5,749. Village—Manankattiya in Uddiyankulama korale.						
1	Mailagahaidama	K. Udayare Lekama	Open land fit for coconut plantation	1	0 9	16
2	Do.	—	do.	0	2 13	16
Preliminary plan 5,750. Village—Manankattiya in Uddiyankulama korale.						
1	Mailagahayaya	Kapurala Vel-Vidane	Low jungle fit for paddy	3	0 13	22
2	Do.	—	Reservation for Horow-ela	0	2 17	—*
3	Mailagahaidama	K. Kiri Etani	Low jungle fit for paddy	1	1 15	18.50
4	Puranawela Galmadu-bage	—	Paddy field, encroachment by Wannihamy Vel-Vidane and others	0	2 21	25
Preliminary plan 5,753. Village—Pussellagama in Uddiyankulama korale.						
1	Kadurugahaidama	B. Kapuru Banda of Siwala-kulama	Jungle fit for paddy	0	3 22	16
Village—Siwalakulama in Uddiyankulama korale.						
2	Diwulgahaidama	K. Appuhamy Sahakara	Jungle fit for paddy	3	0 19	16
3	Kadurugahaidama	U. Appuhamy Arachchi	do.	1	3 22	16
4	Do.	—	Reservation for Wan-ela	1	0 7	—*
Preliminary plan 5,754. Village—Himbutugollewa in Uddiyankulama korale.						
1	Hurigahaidama	S. V. Tikiri Appu	Jungle fit for paddy	0	3 16	21
Preliminary plan 5,755. Village—Kolongaswewa in Uddiyankulama korale.						
1	Dambagahaidama	V. Kandate and another	Jungle fit for paddy	2	3 6	16



Lot.	Name of Land.	Name of Applicant.	Description.	Extent.		Upset price per acre, Rs.
				A.	R. P.	
Preliminary plan 5,756. Village—Kudamessalewa in Uddiyankulama korale.						
1	Moragahaidama	—	Reservation for cart track	0	0	7
2	Do.	B. P. Dingiriya Panikkiya	Jungle fit for garden	0	3	34
Preliminary plan 5,759. Village—Gomarayankadawala in Uddiyankulama korale.						
1	Dambagahaidama	A. Meerasa	Cleared land contains coconut trees	1	0	2
2	Do.	—	Reservation for road	0	0	14
Preliminary plan 5,764. Village—Pahala Olugollewa in Uddiyankulama.						
1	Dambagahaidama	W. PUNCHIRALA of Diganham-millewa	Jungle suitable for paddy cultivation	1	3	18
2	Mailagahaidama	S. G. Velate and others of Diganhammillewa	do.	1	3	38
3	Do.	R. G. Sinnate Gamarala of Diganhammillewa	do.	1	0	2

\* Not for sale.

Further particulars regarding these lands can be obtained from the Government Agent, North-Central Province, and plans of them from the Surveyor-General.

Colonial Secretary's Office,  
Colombo, June 4, 1921.

GRAEME THOMSON,  
Colonial Secretary.

No. 2,148, N.C. P.—The Government Agent, North-Central Province, will on Monday, July 25, 1921, at 1 p.m., at his office in the Anuradhapura Kachcheri, put up to auction, for sale or settlement, or will otherwise dispose of, the under-mentioned portions of Crown land, in accordance with the regulations of Government regarding land sales. Twenty-four allotments of land situated in the Hurulu palata of the Nuwarakalawiya district of the North-Central Province.

Lot.	Name of Land.	Name of Applicant.	Description.	Extent.		Upset price per acre, Rs.
				A.	R. P.	
Preliminary plan 3,818. Village—Kadurugaskada in Kalpe korale.						
362	Siyambalagahaidama	Menikrala, Vel-Vidane	Low jungle suitable for garden	0	3	32
Preliminary plan 3,929. Village—Halwiddawewa in Kunchuttu korale.						
392	Mailagahaidama	Appuralage Menikrala	Chena fit for paddy	2	3	33
Preliminary plan 4,414. Village—Panwillewa in Kunchuttu korale.						
2044	Kadurugahaidama	K. Appurala of Kelepuliyankulama	Paddy field and low jungle	1	2	37
2045	Do.	—	Paddy field, encroachment by K. Appuhamy of Kelepuliyankulama	3	0	16
2046	Dambagahaidama	K. Kawrala of Kelepuliyankulama	Paddy field and low jungle	2	0	0
Preliminary plan 4,486. Village—Kiwulekada in Kalpe korale.						
2223	Nelluchena	—	Paddy field, encroachment by Pana Kупpa Lobbe and another	0	2	33
Preliminary plan 4,568. Village—Mahakumbukwewa in Kalpe korale.						
2433	Diulgahaidama	A. Kapurala	Jungle fit for paddy	1	1	18
Preliminary plan 5,195. Village—Elapatwewa in Mahapotana korale.						
1	Mylagahaidama	K. Kirihapuwa	Jungle fit for paddy	2	0	28
Preliminary plan 5,562. Village—Rambewa in Matombuwa korale.						
1	Dambagahaidama	W. Kudarala and others of Maha Rambewa	Jungle fit for paddy	4	0	11
2	Do.	Kapuruhamy Mohottala of Maha Rambewa	do.	1	3	26
3	Do.	do.	do.	0	0	24
4	Do.	—	Reservation for channel	0	0	13
5	Do.	H. M. Kalubanda, Arachchi	Jungle fit for paddy	1	1	12
6	Mailagahaidama	Kapuruhamy Mohottala and another of Maha Rambewa	do.	1	3	23
7	Do.	Keerala, Vel-Vidane of Maha Rambewa	do.	6	3	36
8	Lolugahaidama	do.	do.	1	0	39
Preliminary plan 5,574. Village—Italwetunuwewa in Kalpe korale.						
1	Karuwalagahaidama	K. T. Naura of Italwetunuwewa	Jungle fit for paddy	1	0	14
2	Do.	—	Reservation for tank bund	0	1	17
3	Palugahaidama	N. Mauri Kanni	Jungle fit for paddy	1	0	18
Preliminary plan 5,622. Village—Kudapattiya in Kalpe korale.						
1	Mayilagahaidama	S. Menikrala and 5 others of Kudapattiya	Jungle fit for paddy	2	3	22
2	Polwatta	—	Garden, encroachment by K. Wannakurala	0	0	9

Lot.	Name of Land.	Name of Applicant.	Description.	Extent.		Upset price per acre, Rs.
				A.	R. P.	
3	Mayilagahaidama	B. Malhamy, Vel-Vidane of Kudapattiya	Jungle fit for paddy	3	3 28	16
4	Darbagahaidama	K. V. Kirihamy of Dachchi- hammillewa	do. ..	3	0 20	36
5	Do.	—	.. Reservation for cart track	0	0 4	—*

\* Not for sale.

Further particulars regarding these lands can be obtained from the Government Agent, North-Central Province, and their plans from the Surveyor-General.

Colonial Secretary's Office,  
Colombo, June 6, 1921.

GRAEME THOMSON,  
Colonial Secretary.

## LAND ACQUISITION NOTICES.

HAVING been duly directed by the Governor, with the advice of the Executive Council, acting under the provisions of "The Land Acquisition Ordinance of 1876," section 6, to take order for the acquisition of the following lands, required for a public purpose, namely, for the erection of a school at Hikkaduwa, to wit:—

Preliminary plan 11,759. Village—Wacolagoda.

Lot.	Name of Land.	Description.	Name of Claimant.	Extent.	
				A.	R. P.
1	Kiritinigewatta	Garden	(1) N. E. Johanis, (2) N. E. Ungo Appu, (3) Dona Elizabeth Gunawardena, (4) Cornelis Gunawardena, (5) D. C. Gunawardena, (6) C. A. Jayasekara, Ceylon Government Railway, (7) Alex. Jayasekara, (8) Alice A. Gunaratna, (9) Richard A. Gunaratna, (10) Carolis A. Gunaratna, (11) Edward A. de Silva, Paranapattiya, Kadugannawa, (12) W. D. Porolis, (13) Carlina Jayawardena, (14) C. J. Wimalasuriya, (15) D. E. Jayasekara, (16) D. E. Gunawardena, (17) T. D. Silva of Matara, (18) Louisa A. Jayasekara, (19) Eliz. G. Jayasekara, (20) T. G. A. Jayasekara, (21) Clara G. Jayasekara, (22) U. D. Jayasekara, (23) N. B. Wimalasuriya, (24) S. Wimalasuriya, (25) C. Wimalasuriya, (26) E. Wimalasuriya	0	3 12·1
2	Do.	do.	do.	0	1 32·6

I hereby give public notice, as required by section 7, that the Government proposes to take possession of the lands. All persons interested in the aforesaid lands are hereby required to appear personally or by agent before me at Hikkaduwa Resthouse on August 13, 1921, at 1 P.M., and to state the nature of their respective interests in the lands, and the amount and particulars of their claims to compensation for such interests.

The Kachcheri,  
Galle, June 1, 1921

F. BARTLETT,  
Government Agent.