

Ceylon Government Gazette

Published by Authority.

No. 7,183 — FRIDAY, JUNE 17, 1921.

Part III. — Lands.

Separate paging is given to each Part in order that it may be filed separately.

	PAGE		PAGE		PAGE
Land Settlement Notices :—		Land Sales by the Government Agents :—		Land Sales by the Settlement Officer :—	
Final Orders ..	845	North-Western Province ..	—	Northern Province ..	—
Preliminary Notices ..	852	North-Central Province ..	—	Eastern Province ..	—
Land Sales by the Government Agents :—		Province of Uva ..	—	North-Western Province ..	—
Western Province ..	860	Province of Sabaragamuwa ..	—	North-Central Province ..	—
Central Province ..	—	Land Sales by the Settlement Officer :—		Province of Uva ..	—
Southern Province ..	—	Western Province ..	—	Province of Sabaragamuwa ..	—
Northern Province ..	—	Central Province ..	—	Land Acquisition Notices ..	867
Eastern Province ..	864	Southern Province ..	865	Land Resumption Notices ..	—

FINAL ORDERS.

Kurunegala S. O. No. 3,089.

Order under Section 4, Sub-section (1), of "The Waste Lands Ordinances of 1897, 1899, 1900, and 1903."

In the matter of the lands commonly called or known as Ulpotehena, Ehetugahamulahena, &c., situate in the village of Siradunna, in the Mahagalboda Megoda korale of the Weudawili hatpattu of the Kurunegala District, in the North-Western Province, and of "The Waste Lands Ordinances of 1897, 1899, 1900, and 1903."

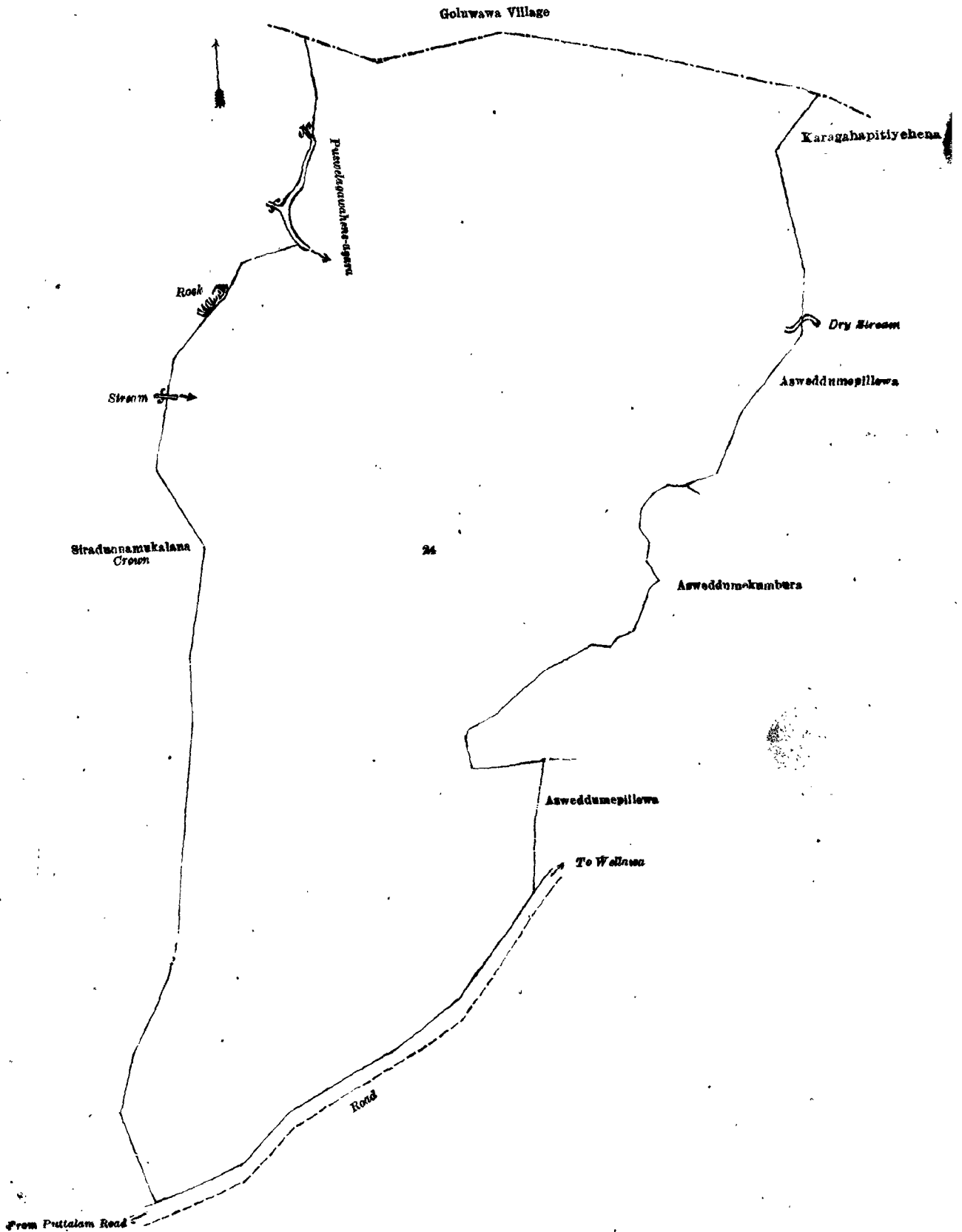
WHEREAS in pursuance of section 1 of the said Ordinances it was duly declared and notified on the 11th day of April, 1919, that if no claim to the lands commonly called or known as Ulpotehena, Ehetugahamulahena, &c., situate in the village of Siradunna, in the Mahagalboda Megoda korale of the Weudawili hatpattu of the Kurunegala District, in the North-Western Province, containing in extent 36 acres 3 roods and 19 perches, and shown as lot 24 in preliminary plan 4,814 and in the annexed diagram, was made to John Murray Davies, Special Officer appointed under section 28 of the said Ordinances, within the period of three months from the date specified in the said notice, such lands would be declared the property of the Crown, and dealt with on account of the Crown (*vide* Notice No. 7,183):

And whereas (1) Kana Mohammado Ibrahim Saibo, (2) Muna Mohammado Mohideen, and (3) Muna Seyado Ibrahim Saibo made claim thereto, and Howard Orme Fox, Special Officer appointed under section 28 of the said Ordinances, made due inquiry into such claim, and whereas the said claimants and the aforesaid Howard Orme Fox, with the consent of His Excellency the Governor, came to an agreement in writing dated the 8th day of June, 1920, concerning the said lands, under section 4, sub-section (1), of the said Ordinances, whereby it was agreed that the said claimants should be declared the purchasers of the said lands upon payment on or before the 8th day of December, 1920, to the Government Agent at Kurunegala, or to the Settlement Officer, of a sum of Rupees Seven Hundred and Thirty Seven and Cents Thirty-eight only (Rs. 737.38), as the purchase amount of the said lands, and whereas the said amount has been duly paid by the said claimants, they are hereby, in pursuance of the agreement afore-mentioned, declared to be the purchasers of the said lands, as more fully described herein below.

Description of the Lands referred to.

The lands commonly called or known as Ulpotehena, Ehetugahamulahena, Dedduwawahena, Lolugahamulahena, Kebellapityahena, Galgehena, Puswelagawahena, Asweddumehena, Goluwakkadehena, and Diulgahamulahena, situated in the village of Siradunna, in the Mahagalboda Megoda korale of the Weudawili hatpattu of the Kurunegala District, in the North-Western Province, containing in extent 36 acres 3 roods and 19 perches, shown as lot 24 in preliminary plan 4,814 and in the annexed diagram; and bounded as follows: on the north by the village limit of Goluwawa; on the east by

Karagahapitiyehena claimed by S. Kira and others, a dry stream, Asweddumepillewa claimed by Kirihapuwa and others Asweddumekumbura claimed by ditto, Asweddumepillewa claimed by ditto ; on the south by the road from Wellawa to Puttalam ; on the west by Siradunnamukalana belonging to the Crown, a stream, Siradunnamukalana belonging to the Crown, a rock, Siradunnamukalana belonging to the Crown, the Puswelagawahene-agara, Siradunnamukalana belonging to the Crown.



Surveyor-General's Office,
Colombo, March 1, 1919.

Scale of 4 Chains to an Inch.

C. R. LUNDIE,
for Surveyor-General.

April 15, 1921.

M. M. WEDDERBURN,
Special Officer.

Kurunegala S. O. No. 3,090.

**Order under Section 2 of "The Waste Lands Ordinances of 1897, 1899, 1900, and 1903,"
declaring Lands to be Crown Property.**

In the matter of the lands commonly called or known as Welagawahena, and Wewagawahena, situate in the village of Hataluwa, in the Baladora korale of the Dewamedhi hatpattu of the Kurunegala District, in the North-Western Province, and of "The Waste Lands Ordinances of 1897, 1899, 1900, and 1903."

THE notice required by section 1 of "The Waste Lands Ordinances of 1897, 1899, 1900, and 1903," having been duly published in manner prescribed by that section in respect of the above-named lands (*vide* Notice No. 7,643), and no claim having been made to the said lands or to any interest therein within the period of three months from the date specified in the said notice, I, Norman Albert Hampton, Special Officer appointed under section 23 of the said Ordinances, under and by virtue of the powers vested in me in that behalf by section 2 of the said Ordinances, do hereby on this 5th day of May, 1921, order and declare that the said lands, as more fully described herein below, situate in the village of Hataluwa, in the Baladora korale of the Dewamedhi hatpattu of the Kurunegala District, in the North-Western Province, and shown as lots 7 and 13 in block survey preliminary plan 1,553 and in the annexed diagrams, and containing in extent 2 acres 2 roods and 17 perches, are the property of the Crown.

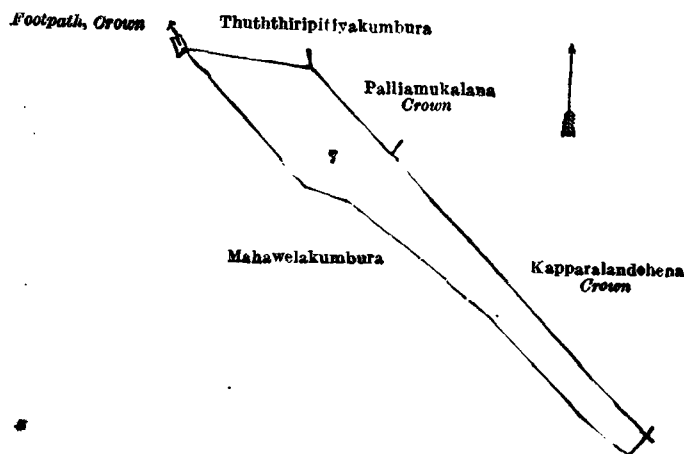
Description of the Lands referred to.

The following lots situated in the village of Hataluwa, in the Baladora korale of the Dewamedhi hatpattu of the Kurunegala District, in the North-Western Province, as described in the annexed diagrams:—

I.—Block survey preliminary plan 1,553.

Lot.	Name of Land.	Extent, A. R. P.
7	Welagawahena	1 1 3

and bounded as follows: on the north by a footpath declared to be the property of the Crown under the Waste Lands Ordinances, Thuththripitiyakumbura claimed by A. M. Meera Lebbe Arachchi, Palliamukalana declared to be the property of the Crown under the Waste Lands Ordinances; on the east by Kapparalandehena declared to be the property of the Crown under the Waste Lands Ordinances; on the south and west by Mahawelakumbura claimed by Ahamadu Lebbe, Ismail Lebbe, and others.



Surveyor-General's Office,
Colombo, September 17, 1920.

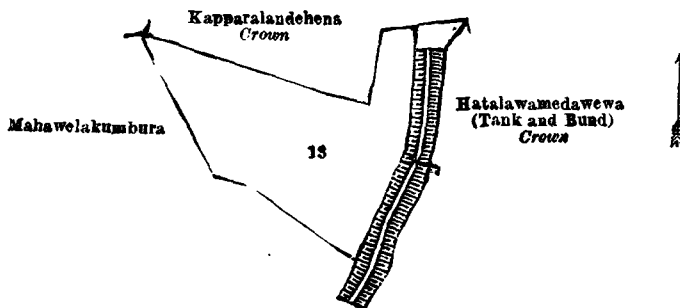
Scale of 4 Chains to an Inch.

F. J. SALMON,
for Acting Surveyor-General.

II.—Block survey preliminary plan 1,553.

Lot.	Name of Land.	Extent, A. R. P.
13	Wewagawahena	1 1 14

and bounded as follows: on the north by Kapparalandehena declared to be the property of the Crown under the Waste Lands Ordinances; on the east by Hatalawamedawewa (tank and bund) declared to be the property of the Crown under the Waste Lands Ordinances; on the south and west by Mahawelakumbura claimed by Ahamadu Lebbe, Ismail Lebbe, and others.



Surveyor-General's Office,
Colombo, September 17, 1920.

Scale of 4 Chains to an Inch.

F. J. SALMON,
for Acting Surveyor-General.

May 5, 1921.

N. A. HAMPTON,
Special Officer.

Kurunegala S. O. No. 3,091.

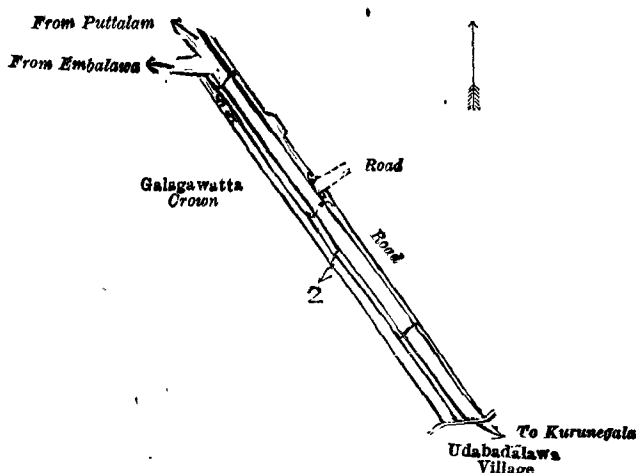
Order under Section 2 of "The Waste Lands Ordinances of 1897, 1899, 1900, and 1903,"
declaring Land to be Crown Property.

In the matter of the land commonly called or known as Galagawatta (reservation for road), situate in the village of Pahala Pellandeniya, in the Kudagalboda korale of the Weudawili hatpattu of the Kurunegala District, in the North-Western Province, and of "The Waste Lands Ordinances of 1897, 1899, 1900, and 1903."

THE notice required by section 1 of "The Waste Lands Ordinances of 1897, 1899, 1900, and 1903," having been duly published in manner prescribed by that section in respect of the above-named land (*vide* Notice No. 7,723), and no claim having been made to the said land or to any interest therein within the period of three months from the date specified in the said notice, I, Norman Albert Hampton, Special Officer appointed under section 28 of the said Ordinances, under and by virtue of the powers vested in me in that behalf by section 2 of the said Ordinances, do hereby on this 5th day of May, 1921, order and declare that the said land, as more fully described herein below, situate in the village of Pahala Pellandeniya, in the Kudagalboda korale of the Weudawili hatpattu of the Kurunegala District, in the North-Western Province, and shown as lot 2 in preliminary plan 4,539A and in the annexed diagram, and containing in extent 31 perches, is the property of the Crown.

Description of the Land referred to.

The land commonly called or known as Galagawatta (reservation for road), situated in the village of Pahala Pellandeniya, in the Kudagalboda korale of the Weudawili hatpattu of the Kurunegala District, in the North-Western Province, containing in extent 31 perches, shown as lot 2 in preliminary plan 4,539A and in the annexed diagram; and bounded as follows: on the north by the road from Embalawa; on the east by the road from Puttalam to Kurunegala; on the south by the village limit of Udabadalawa; on the west by Galagawatta belonging to the Crown.



Surveyor-General's Office,
Colombo, September 27, 1920.

Scale of 4 Chains to an Inch.

F. J. SALMON,
for Acting Surveyor-General.

May 5, 1921.

N. A. HAMPTON,
Special Officer.

Kurunegala S. O. No. 3,092.

Order under Section 2 of "The Waste Lands Ordinances of 1897, 1899, 1900, and 1903,"
declaring Lands to be Crown Property.

In the matter of the lands commonly called or known as reservation for road, reservation for Gansabhawa road, &c., situate in the village of Yagamwela, in the Yagam pattu korale of the Katugampola hatpattu of the Kurunegala District, in the North-Western Province, and of "The Waste Lands Ordinances of 1897, 1899, 1900, and 1903."

THE notice required by section 1 of "The Waste Lands Ordinances of 1897, 1899, 1900, and 1903," having been duly published in manner prescribed by that section in respect of the above-named lands (*vide* Notice No. 7,722), and no claim having been made to the said lands or to any interest therein within the period of three months from the date specified in the said notice, I, Norman Albert Hampton, Special Officer appointed under section 28 of the said Ordinances, under and by virtue of the powers vested in me in that behalf by section 2 of the said Ordinances, do hereby on this 5th day of May, 1921, order and declare that the said lands, as more fully described herein below, situate in the village of Yagamwela, in the Yagam pattu korale of the Katugampola hatpattu of the Kurunegala District, in the North-Western Province, and shown as lots 7, 19, 14, 15, and 16 in preliminary plan 4,610 and in the annexed diagrams, and containing in extent 3 roods and 22 perches, are the property of the Crown.

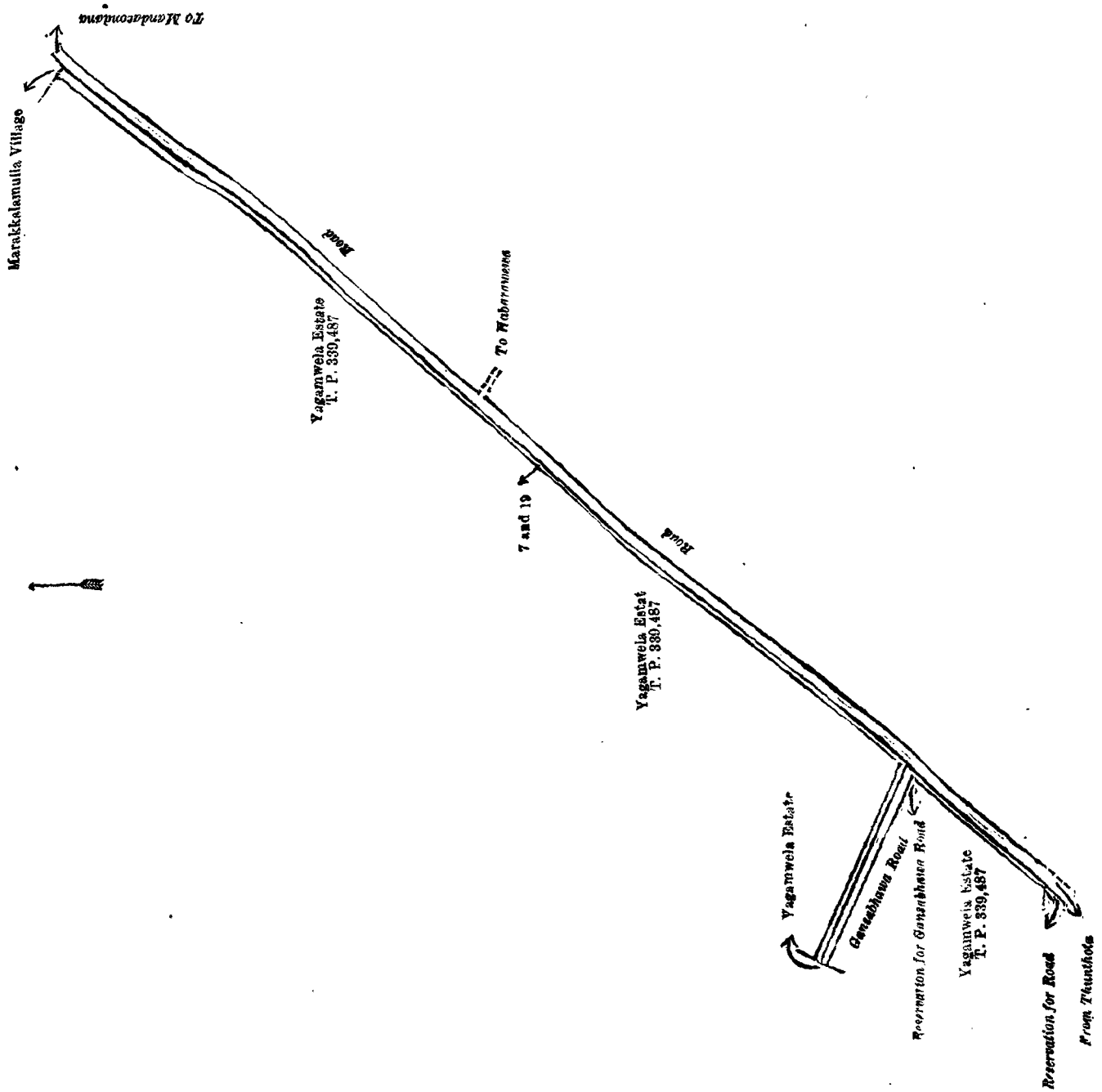
Description of the Lands referred to.

The following lots situated in the village of Yagamwela, in the Yagam pattu korale of the Katugampola hatpattu of the Kurunegala District, in the North-Western Province, as described in the annexed diagrams:—

I.—Preliminary plan 4,610.

Lot.	Name of Land.	Extent, A. R. P.
7	Reservation for road	0 1 19
19	Reservation for Gansabhawa road	0 0 9
		0 1 28

and bounded as follows: on the north by Yagamwela estate sold by the Crown (T. P. 339,487), the village limit of Marakkalamulla; on the east by the road from Mandacondana to Thuntota; on the south by the road from Mandacondana to Thuntota, a reservation for road; on the west by Yagamwela estate sold by the Crown (T. P. 339,487), a reservation for Gansabhawa road, a Gansabhawa road, Yagamwela estate (land unclaimed by the Crown), Yagamwela estate sold by the Crown (T. P. 339,487).



Surveyor-General's Office,
Colombo, October 7, 1920.

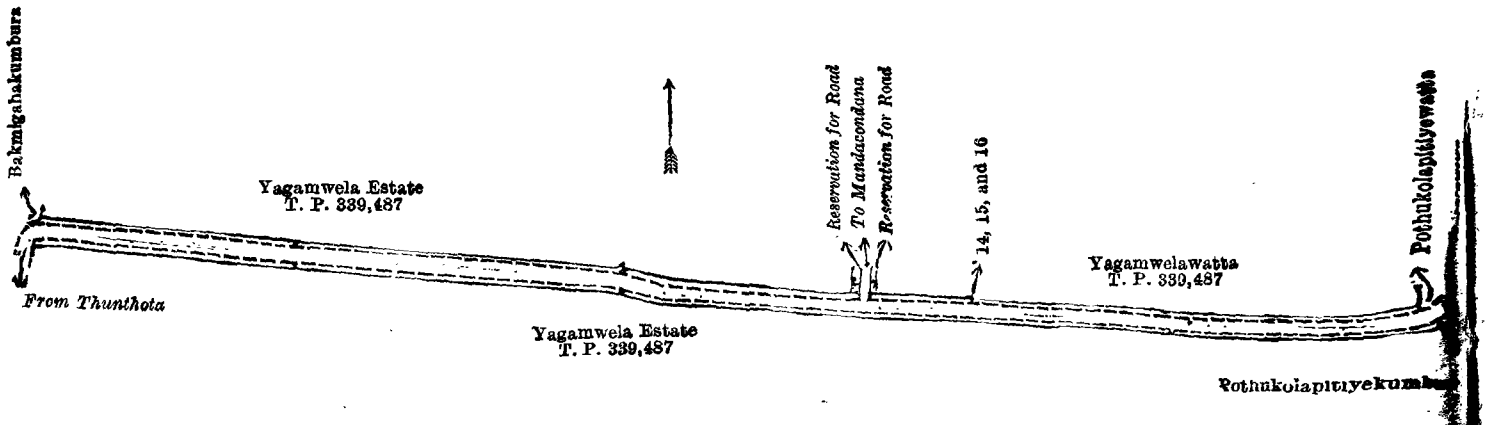
Scale of 4 Chains to an Inch.

F. J. SALMON,
for Acting Surveyor-General.

II.—Preliminary plan 4,610.

Lot.	Name of Land.	Extent, A. R. P.
14 ..	Reservation for road	0 0 33
15 ..	Do. ..	0 0 19
16 ..	Do. ..	0 0 22
(Exclusive of the road passing through the middle of the land.)		0 1 34

and bounded as follows: on the north by Yagamwela estate sold by the Crown (T. P. 339,487), reservation for road, road to Mandacandana, reservation for road, Yagamwelawatta sold by the Crown (T. P. 339,487); on the east by Pothukolapitiywatta claimed by Appuhamy and others, the road to Habarawewa, Pothukolapitiyekumbura claimed by Casi Lebbe and others; on the south by Yagamwela estate sold by the Crown (T. P. 339,487); on the west by the road from Thuntota, Bakmigahakumbura claimed by Thamby Lebbe Gurunnehe and others.



Surveyor-General's Office,
Colombo, October 7, 1920.

Scale of 4 Chains to an Inch.

F. J. SALMON,
for Acting Surveyor-General.

May 5, 1921.

N. A. HAMPTON,
Special Officer.

Puttalam S. O. No. 51.

**Order under Section 2 of "The Waste Lands Ordinances of 1897, 1899, 1900, and 1903,"
declaring Lands to be Crown Property.**

In the matter of the lands commonly called or known as Outer Circular road and reservation (part), Kurunegala road &c., situate in the village of Chenaikudiyiruppu, within the Local Board limits of Puttalam, in the Puttalam District of the North-Western Province, and of "The Waste Lands Ordinances of 1897, 1899, 1900, and 1903."

The notice required by section 1 of "The Waste Lands Ordinances of 1897, 1899, 1900, and 1903," having been duly published in manner prescribed by that section in respect of the above-named lands (*vide* Notice No. 7,701), and no claim having been made to the said lands or to any interest therein within the period of three months from the date specified in the said notice, I, Maxwell MacLagan Wedderburn, Special Officer appointed under section 28 of the said Ordinances, under and by virtue of the powers vested in me in that behalf by section 2 of the said Ordinances, do hereby on this 3rd day of May, 1921, order and declare that the said lands, as more fully described herein below, situate in the village of Chenaikudiyiruppu, within the Local Board limits of Puttalam, in the Puttalam District of the North-Western Province, and shown as lots 101, 104, 107, 108, 109, 110, 111, 112, 113, and 114 in preliminary plan 4,839 and in the annexed diagram, and containing in extent 13 acres 1 rood and 12 perches, are the property of the Crown.

Description of the Lands referred to.

The following lots situated in the village of Chenaikudiyiruppu, within the Local Board limits of Puttalam, in the Puttalam District of the North-Western Province, as described in the annexed diagram:—

Preliminary plan 4,839.

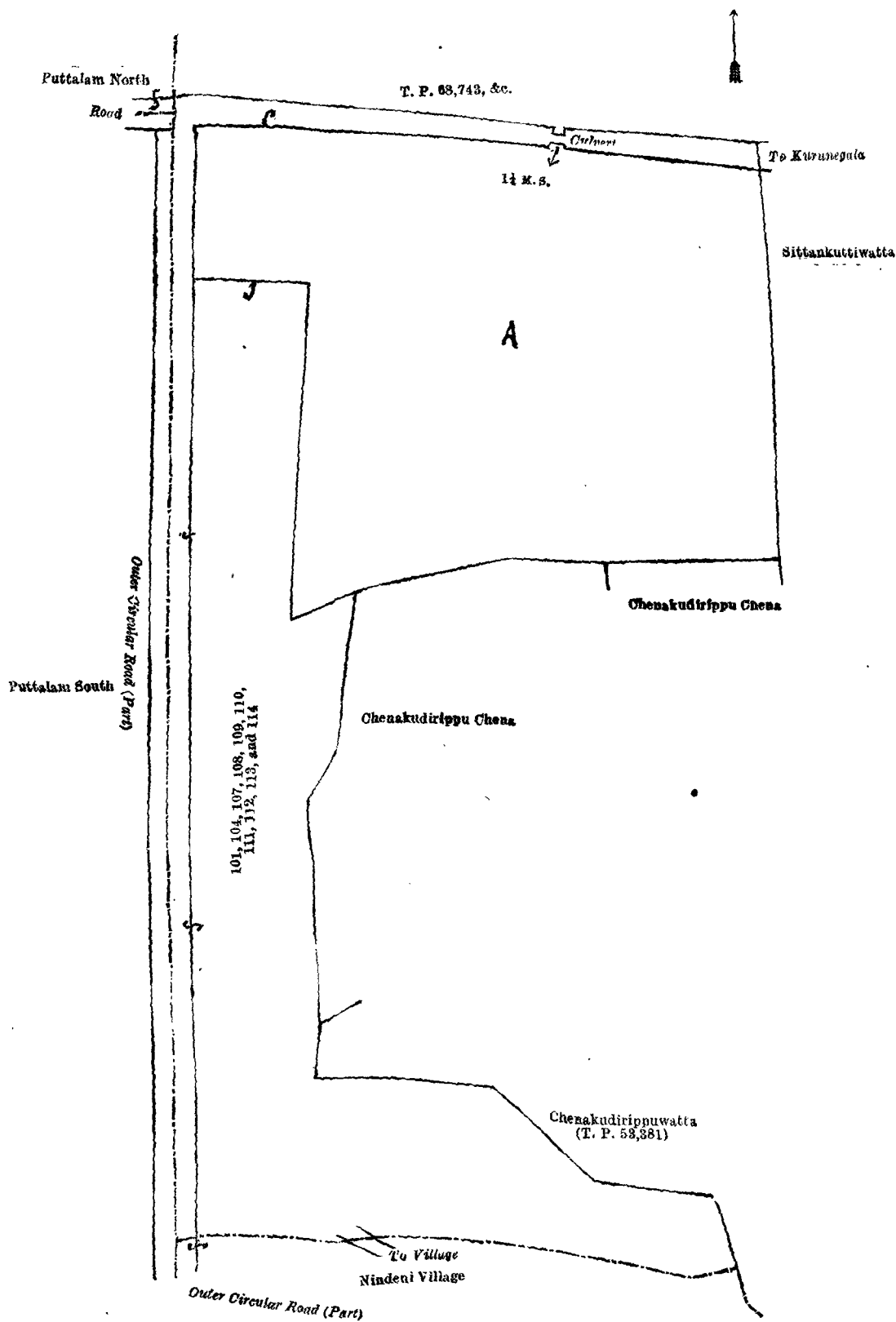
Lot.	Name of Land.	Extent, A. R. P.	Lot.	Name of Land.	Extent, A. R. P.
101	Outer Circular road and reservation (part)	1 1 30	111	Sammattiyartundu	1 3 1
104	Kurunegala road	0 3 26	112	Do.	0 1 28
107	Madurankulimaiyappiddikani	2 3 36	113	Nindenadiyatai(reservation for path)	0 0 32
108	Path reservation to cemetery	0 0 6	114	Sammattiyartundu	4 0 0
109	Madurankulimaiyappiddikani	0 0 9			13 1 12
110	Miyappiddi (pauper cemetery)	1 1 11			

and bounded as follows: on the north by T. P. 68,743, &c.; on the east by Sittamkuttiwatta claimed by T. S. Abbas Marikar, Chenaikudiyiruppu chena claimed by Moheideen Neina Mahamadu Lebbe, Chenaikudiyiruppu chena claimed by Siyaneris Fernando, Chenaikudiyiruppuwatta claimed by Neina Mahamadu Natchia and others (claimed on T. P. 53,381); on the south by the village limit of Nindenani; on the west by the boundary of Puttalam South (part of Outer Circular road).

NOTE.—The following lots lying within the above-mentioned boundaries are excluded from this order, and no part of their aggregate acreage of 14 acres and 22 perches is included in the acreage of 13 acres 1 rood and 12 perches given above:—

Preliminary plan 4,839.

Lot.	Name of Land.	Extent, A. R. P.	Lot.	Name of Land.	Extent, A. R. P.
A 102	Parts of T. Ps. 61,518 and 60,868	0 0 8	A 106	Parts of T. Ps. 60,868 and 61,518	1 0 21
A 103	Part of T. P. 68,743	0 0 2			
A 105	Do.	12 3 31			14 0 22



Surveyor-General's Office,
Colombo, November 8, 1920.

May 3, 1921.

Scale of 4 Chains to an Inch.

M. M. WEDDERBURN,
Special Officer.

G. K. THORNHILL,
for Surveyor-General.

PRELIMINARY NOTICES.

Kalutara Notice No. 7,891.

Notice under "The Waste Lands Ordinances of 1897, 1899, 1900, and 1903."

TAKE notice that unless within three months from June 17, 1921, the persons, if any, who claim any interest in the lands hereinafter mentioned or in any one or more of such lands appear before the Assistant Government Agent of the Kalutara District, at his office at Kalutara, and make claim to the said lands or any of them or to some interest therein:

Such Assistant Government Agent, in pursuance of the powers in him vested by "The Waste Lands Ordinances of 1897, 1899, 1900, and 1903," will declare by writing under his hand that the said lands, or such of them as to which no claim has been made, are the property of the Crown.

T. A. HODSON,
Assistant Government Agent.

NOTE.—A claim to a right of way over the said lands is a claim to an interest in the said lands.

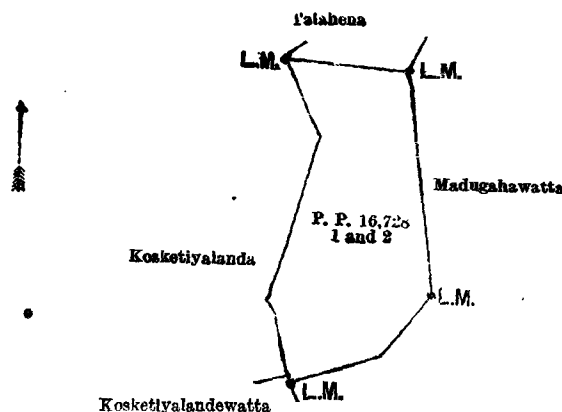
Description of the Lands referred to.

The following lots situated in the village of Batagoda, in Munwattebage pattuwa of Rayigam korale of the Kalutara District, in the Western Province, as described in the annexed diagram:—

Preliminary plan 16,728.

Lot.	Name of Land.	Extent, A. R. P.
1	Madugahahena	0 2 7
2	Madugahawattchena	1 0 17
		1 2 24

and bounded as follows: on the north by Talahena claimed by Agiris Appu; on the east and south by Madugahawatta claimed by Gamage Liyoris and others; and on the west by Kosketiyalandewatta claimed by Stephen Perera and Kosketiyalanda claimed by Gamage Peter Charles.



Surveyor-General's Office,
Colombo, April 27, 1920.

Scale of 4 Chains to an Inch.

C. H. VINCE,
for Surveyor-General.

Kalutara Notice No. 7,892.

Notice under "The Waste Lands Ordinances of 1897, 1899, 1900, and 1903."

TAKE notice that unless within three months from June 17, 1921, the persons, if any, who claim any interest in the lands hereinafter mentioned or in any one or more of such lands appear before the Assistant Government Agent of the Kalutara District, at his office at Kalutara, and make claim to the said lands or any of them or to some interest therein:

Such Assistant Government Agent, in pursuance of the powers in him vested by "The Waste Lands Ordinances of 1897, 1899, 1900, and 1903," will declare by writing under his hand that the said lands, or such of them as to which no claim has been made, are the property of the Crown.

T. A. HODSON,
Assistant Government Agent.

NOTE.—A claim to a right of way over the said lands or any of them is a claim to an interest in the land or lands.

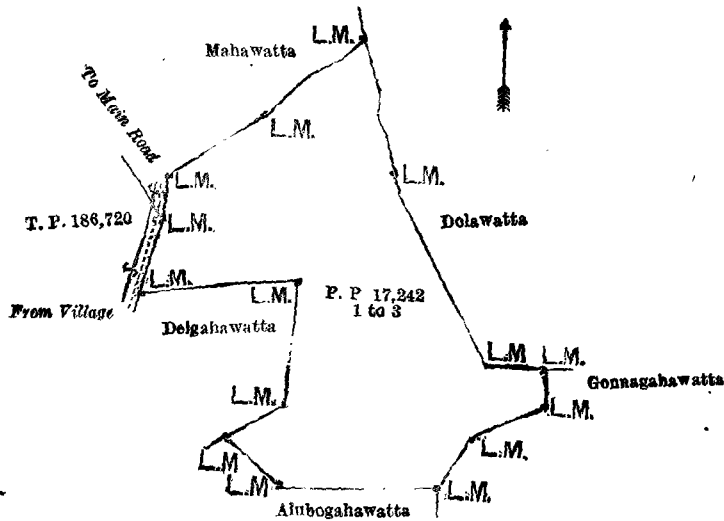
Description of the Lands referred to.

The following lots situated in the village of Mawala, in Waddubadda of Panadure totamune of the Kalutara District, in the Western Province, as described in the annexed diagram:—

Preliminary plan 17,242.

Lot.	Name of Land.	Extent, A. R. P.
1	Delgahawatta <i>alias</i> Mahawatta	2 0 32
2	Delgahawatta <i>alias</i> Mahawatta <i>alias</i> Alubogahawatta	1 1 16
3	Delgahawatta <i>alias</i> Mahawatta	0 0 26
		3 2 34

and bounded as follows: on the north by Mahawatta claimed by A. Charlis and others; on the east by Dolawatta claimed by Mr. E. Cooray, and Gonnagahawatta claimed by A. Veonis Appu and others; on the south by Alubogahawatta claimed by A. Gabba Appu and others; and on the west by Delgahawatta claimed by A. Hendrick and others and the road from village to Main road (T. P. 186,720).



Surveyor-General's Office,
Colombo, September 21, 1920.

Scale of 4 Chains to an Inch.

C. H. VINCE,
for Surveyor-General.

Kurunegala Notice No. 7,893.

Notice under "The Waste Lands Ordinances of 1897, 1899, 1900, and 1903."

TAKE notice that unless within three months from June 17, 1921, the persons, if any, who claim any interest in the lands hereinafter mentioned or in any one or more of such lands or to some interest therein make claim in person or in writing to the said lands or any of them or to some interest therein to N. A. Hampton, Esq., Special Officer appointed under section 28 of "The Waste Lands Ordinances of 1897, 1899, 1900, and 1903," at his office at Colombo :

Such Special Officer, in pursuance of the powers vested in him by the said Ordinances, will declare by writing under his hand that the said lands, or such of them as to which no claim has been made, are the property of the Crown.

N. A. HAMPTON,
Special Officer.

NOTE.—A claim to a right of way over the said lands or any of them is a claim to an interest in the land or lands

Description of the Lands referred to.

The following lots situated in the village of Telahera, in the Baladora korale of the Dewamedi hatpattu of the Kurunegala District, in the North-Western Province, as described in the annexed diagrams :—

I.—Block survey preliminary plan 1,578.

Lot.	Name of Land.	Extent, A. R. P.
43	Daminagahamulawatta	0 0 34

and bounded as follows : on the north by Kongahamulahenyaya (private) ; on the east by Kongahamulahenyaya (private), Kosgahamulawatta claimed by Lekamalage Kiri Etana ; on the south and west by Kongahamulahenyaya (private).



Surveyor-General's Office,
Colombo, March 8, 1921.

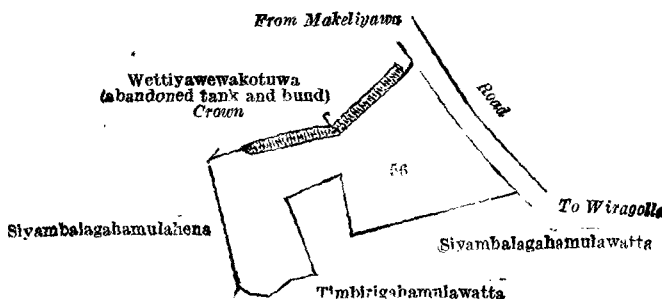
Scale of 4 Chains to an Inch.

G. K. THORNHILL,
for Surveyor-General.

II.—Block survey preliminary plan 1,578.

Lot.	Name of Land.	Extent, A. R. P.
56	Helambagahamulawatta	1 0 39

and bounded as follows : on the north by Wetiawewakotuwa (abandoned tank and bund) declared to be the property of the Crown under the Waste Lands Ordinances, the road from Makeliyawa to Wiragolla ; on the east by the road from Makeliyawa to Wiragolla ; on the south by Siyambalagahamulawatta claimed by Arachchillage Ukku Banda and others, Timbirigahamulawatta claimed by Pinhamy Vidanelage Banda ; on the west by Timbirigahamulawatta claimed by Pinhamy Vidanelage Banda, Siyambalagahamulahena (private).



Surveyor-General's Office,
Colombo, March 8, 1921.

Scale of 4 Chains to an Inch.
Kurunegala S. O. 58—1921.

G. K. THORNHILL,
for Surveyor-General.

Kurunegala Notice No. 7,894.

Notice under "The Waste Lands Ordinances of 1897, 1899, 1900, and 1903."

TAKE notice that unless within three months from June 17, 1921, the persons, if any, who claim any interest in the land hereinafter mentioned make claim in person or in writing to the said land or to some interest therein to N. A. Hampton, Esq., Special Officer appointed under section 28 of "Waste Lands Ordinances of 1897, 1899, 1900, and 1903," at his office at Colombo :

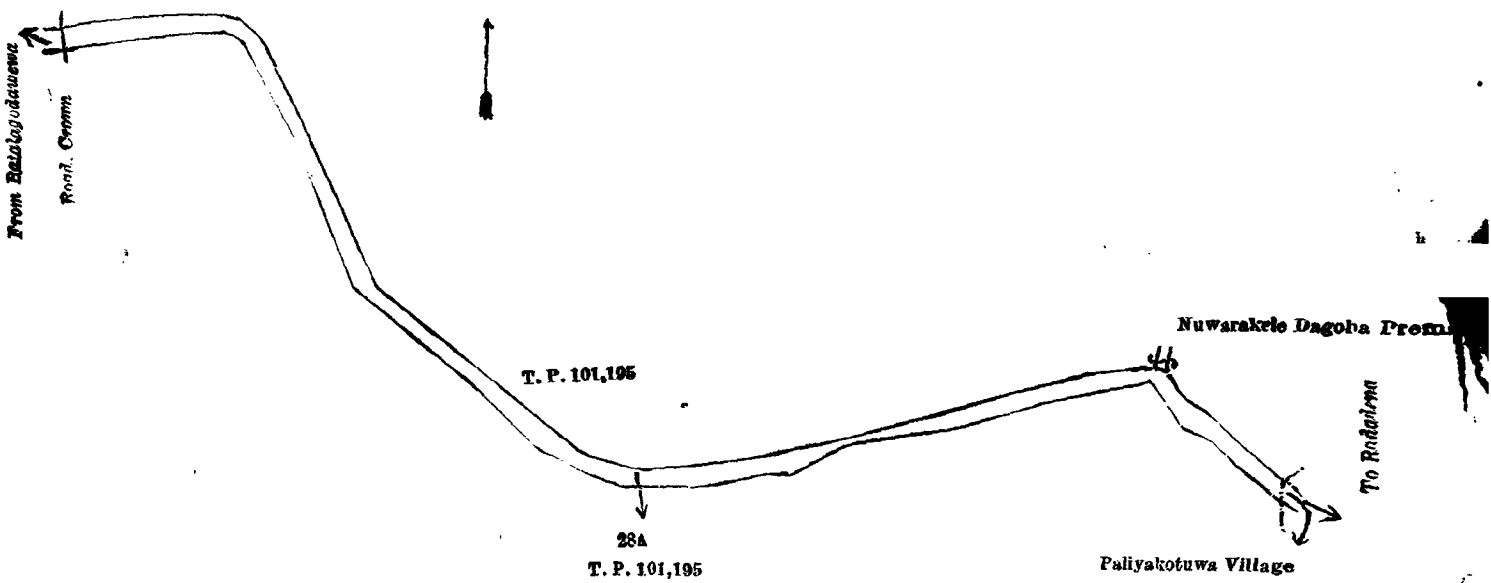
Such Special Officer, in pursuance of the powers vested in him by the said Ordinances, will declare by writing under his hand that the land, to which no claim has been made, is the property of the Crown.

N. A. HAMPTON,
Special Officer.

NOTE.—A claim to a right of way over the said land is a claim to an interest in the land.

Description of the Land referred to.

The land commonly called or known as Gansabhawa road, situated in the village of Ambagahawewa, in the Giratalane korale of the Dewamede hatpattu of the Kurunegala District, in the North-Western Province, containing in extent 1 acre and 18 perches, shown as lot 28A in block survey preliminary plan 1,708 and in the annexed diagram ; and bounded as follows : on the north by T. P. 101,195, the Nuwarakele, Dagoba premises ; on the east by T. P. 101,195, the road from Batalagodawewa to Radadena (the village limit of Paliyakotuwa) ; on the south by T. P. 101,195 ; on the west by T. P. 101,195, the road from Radadena to Batalagodawewa.



Surveyor-General's Office,
Colombo, April 18, 1921.

Sale of 4 Chains to an Inch.
Kurunegala S. O. 59—1921.

G. K. THORNHILL,
for Surveyor-General.

Kurunegala Notice No. 7,895.

Notice under "The Waste Lands Ordinances of 1897, 1899, 1900, and 1903."

TAKE notice that unless within three months from June 17, 1921, the persons, if any, who claim any interest in the lands hereinafter mentioned or in any one or more of such lands or to some interest therein make claim in person or in writing to the said lands or any of them or to some interest therein to N. A. Hampton, Esq., Special Officer appointed under section 28 of "The Waste Lands Ordinances of 1897, 1899, 1900, and 1903," at his office at Colombo :

Such Special Officer, in pursuance of the powers vested in him by the said Ordinances, will declare by writing under his hand that the said lands, or such of them as to which no claim has been made, are the property of the Crown.

N. A. HAMPTON,
Special Officer.

NOTE.—A claim to a right of way over the said lands or any of them is a claim to an interest in the land or lands.

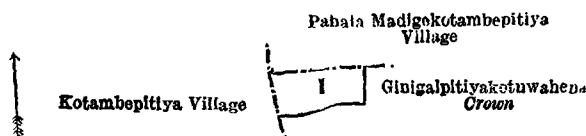
Description of the Lands referred to.

The following lots situated in the village of Batalagodawewa, in the Giratalane korale of the Dewamede hatpattu of the Kurunegala District, in the North-Western Province, as described in annexed diagrams :—

I.—Block survey preliminary plan 1,690.

Lot.	Name of Land.	Extent, A. R. P.
1	Kotambapitiyawewa (tank)	0 0 25

and bounded as follows : on the north by the village limit of Pahala Madigekotambepitiya ; on the east and south by Ginigalpitiyakotuwahena belonging to the Crown ; on the west by the village limit of Kotambepitiya.



Surveyor-General's Office,
Colombo, April 6, 1921.

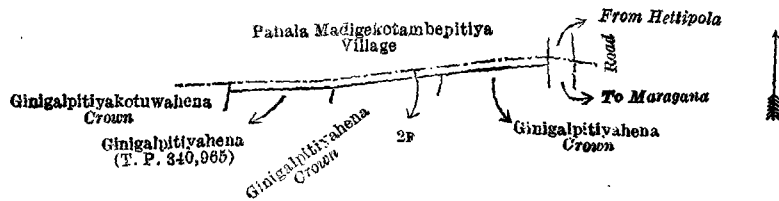
Scale of 4 Chains to an Inch.

G. K. THORNHILL,
for Surveyor-General.

II.—Block survey preliminary plan 1,690.

Lot.	Name of Land.	Extent, A. R. P.
2F	Ginigalpitiyahena (reservation for road access)	0 0 20

and bounded as follows: on the north by the village limit of Pahala Madige Kotambepitiya; on the east by the road from Hettipola to Maragana; on the south by Ginigalpitiyahena belonging to the Crown, Ginigalpitiyahena sold by the Crown (T. P. 340,965); on the west by Ginigalpitiyakotuwahena belonging to the Crown.



Surveyor-General's Office,
Colombo, April 6, 1921.

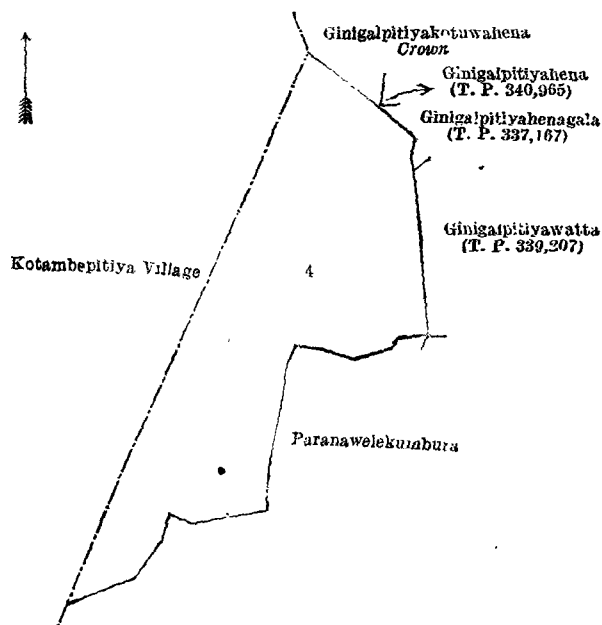
Scale of 4 Chains to an Inch.

G. K. THORNHILL,
for Surveyor-General.

III.—Block survey preliminary plan 1,690.

Lot.	Name of Land.	Extent, A. R. P.
4	Kottambapitiyawewa (tank)	3 1 12

and bounded as follows: on the north by Ginigalpitiyakotuwahena belonging to the Crown, Ginigalpitiyahena sold by the Crown (T. P. 340,965), Ginigalpitiyahenagala sold by the Crown (T. P. 337,167); on the east by Ginigalpitiyahenagala sold by the Crown (T. P. 337,167), Ginigalpitiyawatta sold by the Crown (T. P. 339,207), Paranawelekumbura claimed by Wijendrapatabendi Mohandiramalage Meniki Nachchire and others; on the south by Paranawelekumbura claimed by Wijendra Pahalapatabendi Mohandiramalage Meniki Nachchire and others; on the west by the village limit of Kotambepitiya.



Surveyor-General's Office,
Colombo, April 6, 1921.

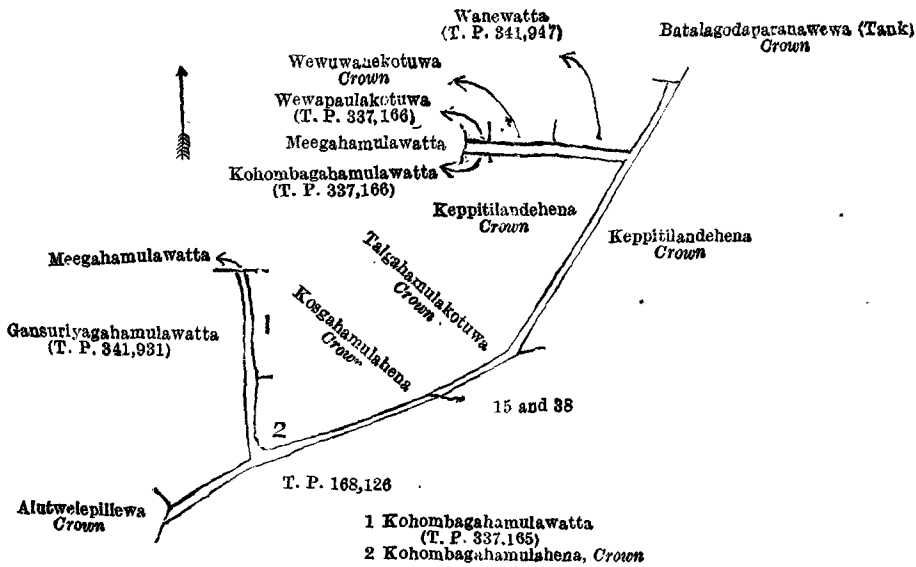
Scale of 4 Chains to an Inch.

G. K. THORNHILL,
for Surveyor-General.

IV.—Block survey preliminary plan 1,690.

Lot.	Name of Land.	Extent, A. R. P.
15	Path	0 1 13
38	Polhena	0 0 6
		0 1 19

and bounded as follows: on the north by Meegahamulawatta claimed by Wijendra Patabendi Mohandiramalage Meniki Nachchire, Kohombagahamulawatta sold by the Crown (T. P. 337,165), Kohombagahamulahena belonging to the Crown, Kosgahamulahena belonging to the Crown, Talgahamulakotuwa belonging to the Crown, Keppitilandehehena belonging to the Crown, Kohombagahamulawatta sold by the Crown (T. P. 337,166), Meegahamulawatta claimed by Wijendra Patabendi Mohandiramalage Meniki Nachchire, Wewapaulakotuwa sold by the Crown (T. P. 337,166), Wewuwanekotuwa belonging to the Crown, Wanewatta sold by the Crown (T. P. 341,947), Batalagodaparanawewa (tank) belonging to the Crown; on the east by Keppitilandehehena belonging to the Crown; on the south by T. P. 168,126; on the west by Alutwelepillewa belonging to the Crown, Gansuriyagahamulawatta sold by the Crown (T. P. 341,931).



Surveyor-General's Office,
Colombo, April 6, 1921.

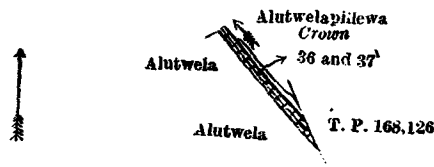
Scale of 4 Chains to an Inch.

G. K. THORN
for Surveyor-General

V.—Block survey preliminary plan 1,690.

Lot.	Name of Land.	Extent, A. R. P.	Prem.
36	Bund	0 0 5	
37	Ela	0 0 4	
		0 0 9	

and bounded as follows: on the north by Alutwelapillewa belonging to the Crown; on the east by Alutwelapillewa belonging to the Crown, T. P. 168,126; on the south by Alutwela claimed by Wijendra Patabendi Mohandiramalage Juwan Naide and others; on the west by Alutwela claimed by Wijendra Patabendi Mohandiramalage Juwan Naide and others, Alutwela claimed by Wijendra Patabendi Mohandiramalage Meniki Nachchire and others.



Surveyor-General's Office,
Colombo, April 6, 1921.

Scale of 4 Chains to an Inch.

G. K. THORNHILL,
for Surveyor-General.

VI.—Block survey preliminary plan 1,690.

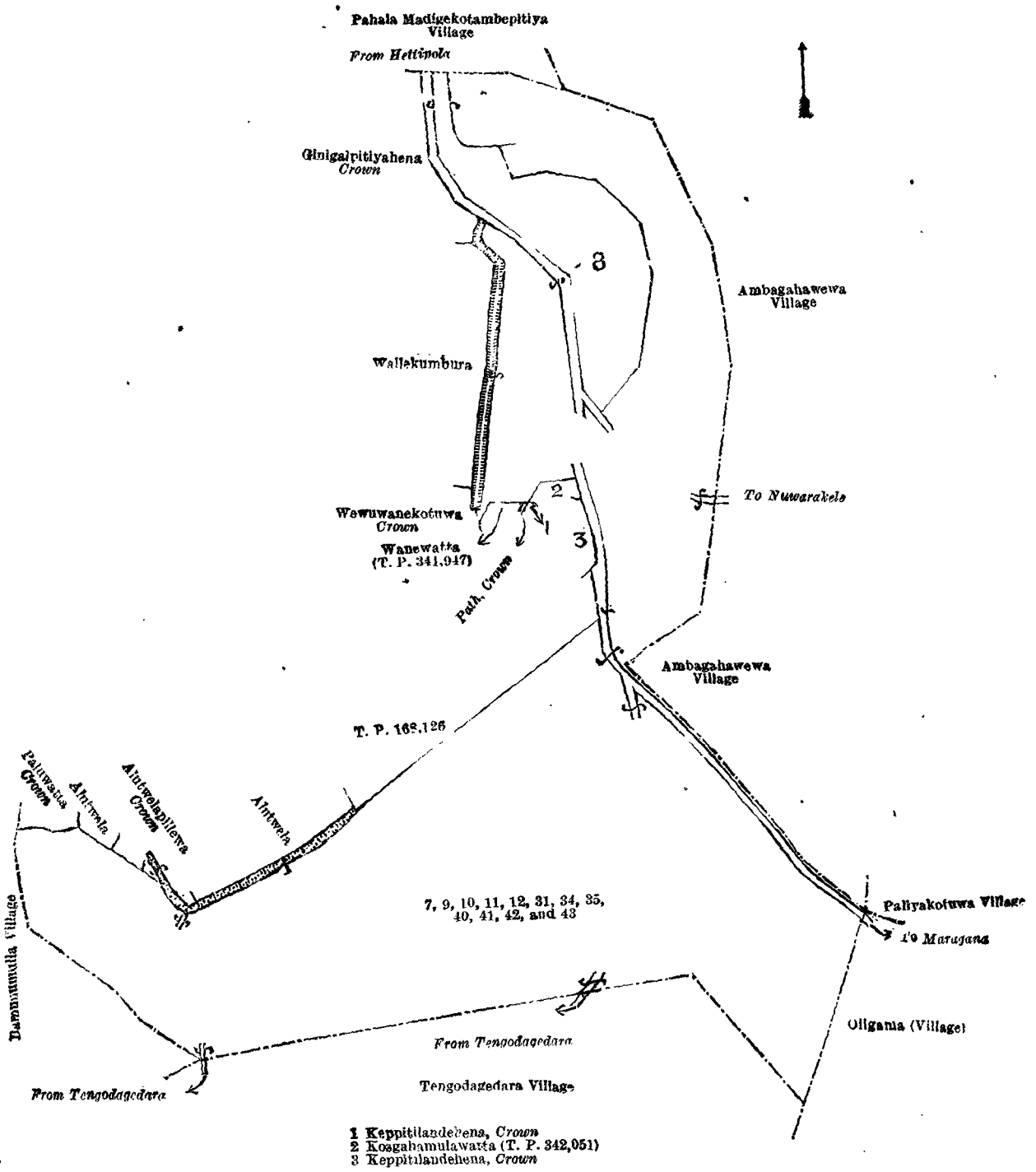
Lot.	Name of Land.	Extent, A. R. P.	Lot.	Name of Land.	Extent, A. R. P.
7	Batalagoda Paranawewa (tank)	5 2 1	35	Batalagoda Alutwewa (tank)	9 1 20
9	Moat	0 3 35	40	Polhena	0 0 7
10	Agalekele	1 1 37	41	Road	3 1 15
11	Nuwarakelemukalana	8 3 2	42	Tolabokelemukalana	21 1 14
12	Do.	4 2 33	43	Ridikandemukalana	10 1 4
31	Tolabokelemukalana	5 3 23			
34	Path	0 0 13			71 3 4

and bounded as follows: on the north by the road from Hettipola, the village limit of Pahala Madigekotambepitiya, the village limit of Ambagahawewa; on the east by the village limit of Ambagahawewa, the village limit of Paliyakotuwa, the village limit of Oligama, on the south by the village limit of Tengodagedera, the village limit of Bamunumulla; on the west by the village limit of Bamunumulla, Paluwatta belonging to the Crown, Alutwela claimed by Wijendra Patabendi Mohandiramalage Juwan Naide and others, Alutwelapillewa belonging to the Crown, Alutwela claimed by Wijendra Mohandiramalage Juwan Naide and others, T. P. 168,126, Keppitilandehena belonging to the Crown, Kogahamulawatta sold by the Crown (T. P. 342,051), Keppitilandehena belonging to the Crown, path claimed by the Crown, Wanewatta sold by the Crown (T. P. 341,947), Wewuwanekotuwa belonging to the Crown, Wellekumbura claimed by Wijendra Patabendi Mohandiramalage Lama Naide and others, Ginigalpitiyehena belonging to the Crown.

NOTE.—The following lot lying within the above-mentioned boundaries is excluded from this part of the notice, and its acreage of 6 acres and 25 perches is not included in the acreage of 71 acres 3 roods and 4 perches given above:—

Block survey preliminary plan 1,690.

Lot.	Name of Land.	Extent, A. R. P.
8	Ginigalpitiyehena	6 0 25



Surveyor-General's Office,
 Colombo, April 6, 1921.

Scale of 8 Chains to an Inch.

G. K. THORNHILL,
 for Surveyor-General.

Kurunegala S. O. 60—1921.

Kurunegala Notice No. 7,896.

Notice under "The Waste Lands Ordinances of 1897, 1899, 1900, and 1903."

TAKE notice that unless within three months from June 17, 1921, the persons, if any, who claim any interest in the land hereinafter mentioned make claim in person or in writing to the said land or to some interest therein to N. A. Hampton, Esq., Special Officer appointed under section 28 of "The Waste Lands Ordinances of 1897, 1899, 1900, and 1903," at his office at Colombo:

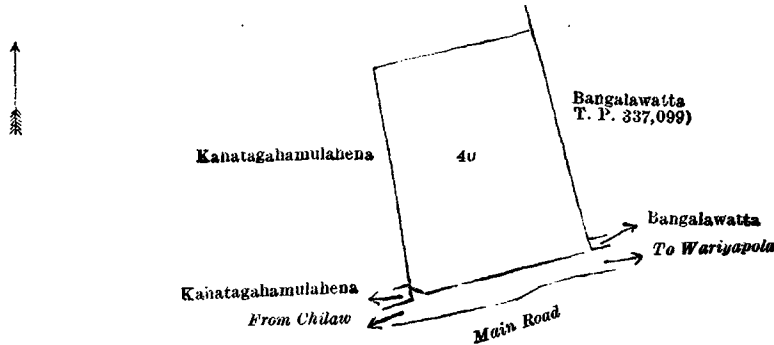
Such Special Officer, in pursuance of the powers vested in him by the said Ordinances, will declare by writing under his hand that the land, to which no claim has been made, is the property of the Crown.

N. A. HAMPTON,
 Special Officer.

NOTE.—A claim to a right of way over the said land is a claim to an interest in the land.

Description of the Land referred to.

The land commonly called or known as Kahatagahamulawatta (Government school premises), situated in the village of Dolohomuna, in the Giratalane korale of the Dewamedi hatpattu of the Kurunegala District, in the North-Western Province, containing in extent 1 acre and 3 roods, shown as lot 40 in block survey preliminary plan 1,723 and in the annexed diagram; and bounded as follows: on the north by Kahatagahamulahena claimed by J. G. Tennakoon, Ratemahatmaya; on the east by Bangalawatta sold by the Crown (T. P. 337,099), Bangalawatta claimed by C. E. Tennakoon, Ratemahatmaya; on the south by the main road from Wariyapola to Chilaw; on the west by Kahatagahamulahena claimed by J. G. Tennakoon, Ratemahatmaya.



Survey-General's Office,
Colombo, January 28, 1921.

Scale of 4 Chains to an Inch.
Kurunegala S. O. 61—1921.

G. K. THORNHILL,
for Surveyor-General.

Ratnapura Notice No. 7,897.

Notice under "The Waste Lands Ordinances of 1897, 1899, 1900, and 1903."

TAKE notice that unless within three months from June 17, 1921, the persons, if any, who claim any interest in the lands hereinafter mentioned or in any one or more of such lands or to some interest therein make claim in person or in writing to the said lands or to any of them or to some interest therein to the Government Agent of the Province of Sabaragamuwa, at the Ratnapura Kachecheri:

Such Government Agent, in pursuance of the powers in him vested by the said Ordinances, will declare by writing under his hand that the said lands, or such of them to which no claim has been made, are the property of the Crown.

G. F. R. BROWNING,
Government Agent.

NOTE.—A claim to a right of way over the said lands or any of them is a claim to an interest in the land or lands.

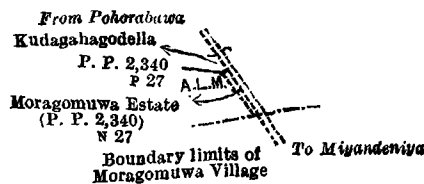
Description of the Lands referred to.

The following lots situate in the village of Poharabawa, in the Uda pattu of Kuruwiti korale, in the Ratnapura District of the Province of Sabaragamuwa, as described in the annexed diagrams:—

I.—Preliminary plan 2,340.

Lot.	Name of Land.	Extent, A. B. P.
P 27	Moragomuwa estate <i>alias</i> reservation from Weralugahahena for the Gansabhawa road	0 0 1

and bounded as follows: on the north by Kudagahagodella claimed by Mudalihamy; on the east by Gansabhawa road from Poharabawa to Miyandeniya; on the south by the boundary limits of Moragomuwa village; on the west by Moragomuwa estate claimed by the Grand Central Rubber Company, Limited (P. P. 2,340/N 27).



Surveyor-General's Office,
Colombo, October 24, 1918.

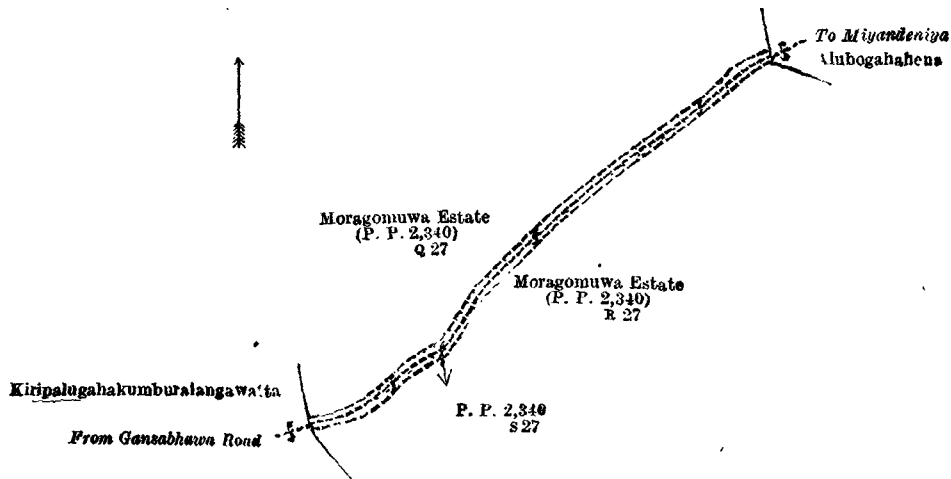
Scale of 4 Chains to an Inch.

C. H. VINCE,
for Surveyor-General.

II.—Preliminary plan 2,340.

Lot.	Name of Land.	Extent, A. R. P.
s 27	Moragomuwa estate <i>alias</i> reservation from Kiripalugahagodellehena for the Gansabhawa road	0 1 2

and bounded as follows: on the north by Moragomuwa estate claimed by the Grand Central Rubber Company, Limited (P. P. 2,340/Q27); on the east by Alubogahahena claimed by Heen Kira and others; on the south by Moragomuwa estate claimed by the Grand Central Rubber Company, Limited (P. P. 2,340 R 27); on the west by Kiripalugahakumburalangawatta claimed by Dingiri Menika.



Surveyor-General's Office,
Colombo, October 24, 1918.

Scale of 4 Chains to an Inch.

C. H. VINCE,
for Surveyor-General.

Ratnapura Notice No. 7,898.

Notice under "The Waste Lands Ordinances of 1897, 1899, 1900, and 1903."

TAKE notice that unless within three months from June 17, 1921, the persons, if any, who claim any interest in the lands hereinafter mentioned or in any one or more of such lands or to some interest therein make claim in person or in writing to the said lands or to any of them or to some interest therein to the Government Agent of the Province of Sabaragamuwa, at the Ratnapura Kacheheri :

Such Government Agent, in pursuance of the powers in him vested by the said Ordinances, will declare by writing under his hand that the said lands, or such of them to which no claim has been made, are the property of the Crown.

G. F. R. BROWNING,
Government Agent.

NOTE.—A claim to a right of way over the said lands or any of them is a claim to an interest in the land or lands.

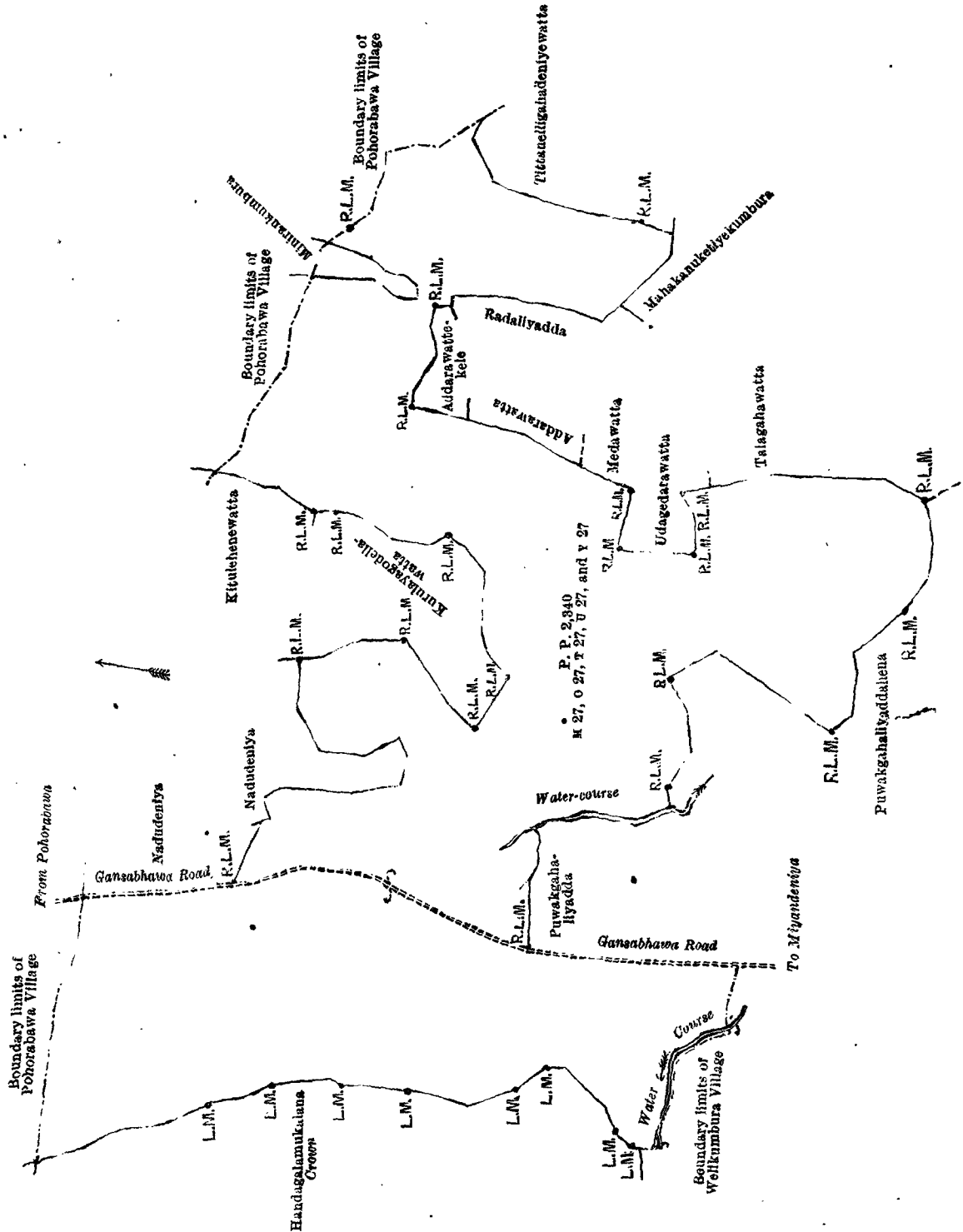
Description of the Lands referred to.

The following lots situate in the village of Moragomuwa, in the Uda pattu of Kuruwiti korale, in the Ratnapura District of the Province of Sabaragamuwa, as described in the annexed diagram :—

Preliminary plan 2,340.

Lot.	Name of Land.	Extent, A. R. P.
M 27	Moragomuwa estate <i>alias</i> Thothilehenyaya	30 2 36
O 27	Moragomuwa estate <i>alias</i> reservation from Thothilehenyaya for the Gansabhawa road	0 1 14
T 27	Moragomuwa estate <i>alias</i> Menerihena, Galwalehena, Horagahahena, Kukulayagodellehena, Ethaharehena, Pansalewattehena, Galwaduwayehena, Nadudeniye-hena, Mahakanuketiyegodellehena, and Diyameerukulehena	59 3 30
U 27	Moragomuwa estate <i>alias</i> reservation from Nadudeniye-hena for the Gansabhawa road	0 0 23
Y 27	Kitulehena <i>alias</i> Diyameerukulehena	0 0 5
		<hr/> 91 0 28

and bounded as follows : on the north by the boundary limits of Pohorabawa village, Gansabhawa road from Pohorabawa to Miyandeniya, Nadudeniya claimed by Thainhamy and others, Nadudeniya claimed by Ranhamy Vel-Vidane and others, Kurulayagodellawatta claimed by Sakahamy, Kitulehenewatta claimed by Hetuhamy, the boundary limits of Pohorabawa village, Minirankumbura claimed by Subarat Menika and others, the boundary limits of Pohorabawa village : on the east by Tittanelligahadeniyewatta claimed by Ranhamy, Mahakanuketiyekumbura claimed by Lama Etana and others, Radaliyadda claimed by Ranhamy, Addarawattekele claimed by Ranhamy and others, Addarawatta claimed by Ranhamy and others, Medawatta claimed by Dingirimenika, Udagedarawatta claimed by Ranhamy Vel-Vidane, Talagahawatta claimed by Pinhamy ; on the south by Puwakgaha iyaddahena claimed by Ranhamy Vel-Vidane and others, water-course, Puwakgaha iyadda claimed by Ranhamy Vel-Vidane and others, Gansabhawa road from Pohorabawa to Miyandeniya, the boundary limits of Welikumbura village ; on the west by Handagalamukalana claimed by the Crown.



Surveyor-General's Office,
Colombo, October 24, 1918.

Scale of 8 Chains to an Inch.

C. H. VINCE,
for Surveyor-General.

LAND SALES IN THE WESTERN PROVINCE.

No. 8,319, W. P.—The Assistant Government Agent, Kalutara, will on Friday, July 29, 1921, at 10 A.M., at the Kalawellawa Resthouse, put up to auction, for sale or settlement, or will otherwise dispose of, the under-mentioned portions of Crown land, in accordance with the regulations of Government regarding land sales. Thirty-six allotments of land situated in the Pasdun korale east division of the Kalutara District of the Western Province.

Preliminary plan 17,084. Village—Molkawa in Gangaboda pattu.

Lot.	Name of Land.	Name of Applicant.	Name of Claimant.	Description.	Extent.
1	Hikkagagodella <i>alias</i> Hikkagagodellawattahena.	Pussamullage Sardiel Perera	Crown	Chena	0 3 25
2	Do.	do.	do.	do.	0 0 21

Preliminary plan 16,963. Village—Diyakaduwa in Gangaboda pattu.

Lot.	Name of Land.	Name of Applicant.	Name of Claimant.	Description.	Extent. A. B. P.
1	Maha Elagodella Mahatantirige Don Hendrick and others	Rubber	.. 0 0 11
2	Do. do.	Coconut	.. 0 0 7
3	Do. do.	Chena	.. 0 3 1
4	Olalagodawatta Suriya Arachchige Mango Hamy	Coconut, &c., and a tiled house	1 0 29
5	Do. do.	Rubber	.. 0 1 11
6	Do. do.	Rubber and coconut	0 3 2

Preliminary plan 16,245. Villages—Kitulgoda and Yakupitiya in Maha pattu north.

5	Keenagahagodella Amanarahena	alias B. Don Charles of Kurupita (purchaser)	Crown	Jungle	.. 1 3 25*
---	------------------------------	--	-------	--------	------------

Preliminary plan 16,896. Village—Mahagama in Gangaboda pattu.

2	Patalayaowitakanda	.. E. L. Ibrahim Lebbe Marikkar	do.	do.	.. 23 3 8
---	--------------------	---------------------------------	-----	-----	-----------

Village—Girikola in Maha pattu north.

3	Palleowita Gunamunige Fernando and another	Owita contains jak over 30 years old	1 1 16
4	Palleowitawatta do.	Coconut, &c., and a mud house	0 1 31
5	Do. do.	Jak and arecanut	.. 0 0 23
6	Tippolakanda	.. E. L. Ibrahim Lebbe Marikkar	Crown	Jungle	.. 29 1 0
7	Kallangodawatta Sinna Lebbe Marikkar Mumud Unifa	Rubber and arecanut	0 2 20
8	Do. do.	Coconut, jak, and rubber	1 3 0
9	Kallangodawattapitakattiya Gunamuni Geenis Fernando and another	Coconut, jak, del, and arecanut	2 3 13
10	Tippolahenakanda E. L. Ibrahim Lebbe Marikkar	Rubber	.. 0 0 15

Village—Mahagama in Gangaboda pattu.

11	Do. Crown	Jungle	.. 2 3 6
----	-----	----	----------	--------	----------

Preliminary plan 16,983. Village—Pimbura in Maha pattu north.

1	Maddagewattaudakattiya	.. W. F. de Silva	.. Crown	Jungle	.. 5 1 0
4	Tambagodakele	.. Vidaneralalage Paulu Silva	do.	do.	.. 7 0 21
5	Do.	.. do.	do.	do.	.. 22 1 25
6	Paiyagalawattepitakattiya	Crown	.. D. Harmanis Appu	Coconut 1 year old	0 0 25

Preliminary plan 16,988. Village—Gorakagoda in Maha pattu north.

1	Bohitiyawewatta	.. Crown	.. H. Sediris and another (purchasers)	Coconut	.. 0 0 34*
2	Bohitiyawe or Mahingala-kanda	H. Sediris	.. H. Sediris (purchaser)	Low jungle	.. 1 0 29*

Preliminary plan 16,759. Village—Nahalla, Gangaboda pattu.

1	Dawatagahagodella	.. V. Don Suwaris	.. H. Sediris (purchaser)	Jungle	.. 0 3 32
---	-------------------	-------------------	---------------------------	--------	-----------

Preliminary plan 16,603. Village—Nahalla, Gangaboda pattu.

1	Weliketiyehena	.. W. Semaneris	.. H. Sediris (purchaser)	Jungle	.. 1 0 6
2	Do.	.. K. Don Pedrick Appuhamy	do.	do.	.. 4 0 0

Preliminary plan 16,547. Village—Nikgaha, Gangaboda pattu.

3	Indigahawatta	.. Crown	.. Sadiris Appu	Coconut	.. 0 2 33*
---	---------------	----------	-----------------	---------	------------

Preliminary plan 17,195. Village—Kudaligama, Gangaboda pattu.

1	Tennapitiyehena	.. Crown	.. M. K. Fernando	Rubber	.. 0 1 24
2	Do.	.. do.	.. K. Charlis Sinno and another	do.	.. 0 2 34

Preliminary plan 16,896. Village—Mahagama, Gangaboda pattu.

1	Patalayaowita	.. Crown	.. Crown	Reservation for ela and footpath	4 3 35†
---	---------------	----------	----------	----------------------------------	---------

Preliminary plan 16,983. Village—Pimbura, Maha pattu north.

3	Maddagewattapitakattiya alias Tombagodakele	Crown	.. Crown	Access to Crownland	0 1 25†
---	---	-------	----------	---------------------	---------

Preliminary plan 16,988. Village—Gorakagoda, Maha pattu north.

3	Bohitiyawa alias Mabingala-kanda	Crown	.. Crown	Reservation footpath	0 0 5†
---	----------------------------------	-------	----------	----------------------	--------

Preliminary plan 16,603. Village—Nahalla, Gangaboda pattu.

3	Weliketiyehena	.. Crown	.. Crown	Reservation for Maha-ela	0 2 13†
---	----------------	----------	----------	--------------------------	---------

Preliminary plan 16,547. Village—Nikgaha, Gangaboda pattu.					Extent.	
Lot.	Name of Land.	Name of Applicant.	Name of Claimant.	Description.	A.	R. P.
2	Indiketiyewattepitakattiya	K. Don Dionis	.. Crown	.. Reservation for foot-path and dola	0	3 34†

* Re-advertised for sale as the purchasers did not complete payment.

† Not for sale or settlement.

The upset price per acre varies from Rs. 50 to Rs. 500. Further particulars regarding these lands can be obtained from the Assistant Government Agent, Kalutara, and plans of them from the Surveyor-General.

Colonial Secretary's Office,
Colombo, June 14, 1921.

GRAEME THOMSON,
Colonial Secretary.

No. 3,320, W. P.—The Assistant Government Agent, Kalutara, will on Thursday, July 28, 1921, at 10 A.M., at the Kalawellawa Resthouse, put up to auction, for sale or settlement, or will otherwise dispose of, the under-mentioned portions of Crown land, in accordance with the regulations of Government regarding land sales. Thirty-three allotments of land situated in the Pasdun korale east division of the Kalutara District of the Western Province.

Preliminary plan 16,674. Village—Mahagama in Gangaboda pattu.					Extent.	
Lot.	Name of Land.	Name of Applicant.	Name of Claimant.	Description.	A.	R. P.
1	Kurundugahawatta	.. —	.. Nayage Disineris Fernando	.. Coconut	.. 0	1 14
3	Do.	.. —	.. Hewage Ondris Fernando	.. do.	.. 0	1 11
4	Dolabodawatta	.. —	.. Nayage Podiya Fernando	.. do.	.. 0	1 33
5	Do.	.. —	.. Delabodage Adonis Fernando	.. do.	.. 0	0 19
8	Do.	.. —	.. Nayage Podiya Fernando	.. Owita	.. 0	0 8
11	Mananalandakattiya	.. —	.. Kandage Charlis	.. Coconut and jak	.. 0	0 20
12	Do.	.. —	.. Nayage Pilochechi Fernando	.. Coconut	.. 0	0 18
13	Do.	.. —	.. do.	.. do.	.. 0	1 3
14	Do.	.. —	.. Nayage Odris Fernando	.. Jak	.. 0	2 11

Preliminary plan 16,913. Village—Bulatsinhala in Gangaboda pattu.					Extent.	
Lot.	Name of Land.	Name of Applicant.	Name of Claimant.	Description.	A.	R. P.
2	Mirishena estate	.. —	.. Mirishena Rubber Co.	.. Rubber	.. 0	0 11
3	Do.	.. —	.. do.	.. do.	.. 0	0 14
4	St. Francis estate	.. —	.. Lieut.-Col. T. G. Jayawardena	.. Tea	.. 0	1 26
5	Do.	.. —	.. do.	.. do.	.. 0	2 13
8	Mirishena	.. —	.. Mirishena Rubber Co.	.. Rubber	.. 0	0 29
9	Do.	.. —	.. do.	.. do.	.. 0	0 27
10	Do.	.. —	.. do.	.. do.	.. 0	0 34
11	St. Francis estate	.. —	.. Lieut.-Col. T. G. Jayawardena	.. Tea	.. 0	2 4
12	Do.	.. —	.. do.	.. do.	.. 1	0 15
13	Do.	.. —	.. do.	.. do.	.. 0	0 26

Preliminary plan 16,054. Village—Paragoda in Gangaboda pattu.					Extent.	
Lot.	Name of Land.	Name of Applicant.	Name of Claimant.	Description.	A.	R. P.
4	Meddewattabodahena	.. —	.. K. Odris Fernando (purchaser)	.. Paddy field	.. 2	2 24*
8	Wattabodahena	.. —	.. do.	.. do.	.. 1	2 32*

Preliminary plan 16,606. Village—Diyakaduwa in Gangaboda pattu.					Extent.	
Lot.	Name of Land.	Name of Applicant.	Name of Claimant.	Description.	A.	R. P.
3	Puhuwalahena	.. Crown	.. D. S. Etulathmudali and others (purchaser)	.. Rubber	.. 1	1 11*
5	Do.	.. do.	.. M. D. Haramanis (purchaser)	.. do.	.. 0	1 0*

Preliminary plan 16,648. Village—Diyakaduwa in Gangaboda pattu.					Extent.	
Lot.	Name of Land.	Name of Applicant.	Name of Claimant.	Description.	A.	R. P.
2	Ellakanda	.. Crown	.. M. Suwaneris (purchaser)	.. New clearing and trees	.. 0	0 24*
3	Do.	.. do.	.. do.	.. do.	.. 0	1 18*
4	Do.	.. do.	.. S. Menis	.. Coconut and rubber	.. 0	1 16*
6	Minuwanwilakumbura-deniya	.. do.	.. M. Derenis, &c. (purchasers)	.. Deniya	.. 0	2 17*
7	Dawatagahagodella	.. do.	.. M. Derenis Appu (purchaser)	.. Coconut, jak, and mud houses	.. 2	1 1 30*
8	Do.	.. do.	.. do.	.. Coconut	.. 0	1 6*

Preliminary plan 16,674. Village—Mahagama in Gangaboda pattu.					Extent.	
Lot.	Name of Land.	Name of Applicant.	Name of Claimant.	Description.	A.	R. P.
7	Mananelandakattiya	.. Crown	.. Crown	.. Reservation for foot-path	.. 0	0 1

Preliminary plan 16,913. Village—Bulatsinhala, Gangaboda pattu.					Extent.	
Lot.	Name of Land.	Name of Applicant.	Name of Claimant.	Description.	A.	R. P.
7	Cart road	.. Lieut.-Col. Jayawardane	.. Crown	.. Cart road	.. 0	1 0†
14	St. Francis estate	.. do.	.. do.	.. Part of estate road	.. 0	0 5†

Preliminary plan 16,606. Village—Diyakaduwa, Gangaboda pattu.					Extent.	
Lot.	Name of Land.	Name of Applicant.	Name of Claimant.	Description.	A.	R. P.
2	Puhuwalahena	.. Crown	.. Crown	.. Reservation for Kuda-ganga	.. 0	3 0†

* Re-advertised for sale as the purchasers did not complete the payment.

† Not for sale or settlement.

Upset price per acre varies from Rs. 50 to Rs. 500. Further particulars regarding these lands can be obtained from the Assistant Government Agent, Kalutara, and plans of them from the Surveyor-General.

Colonial Secretary's Office,
Colombo, June 14, 1921.

GRAEME THOMSON,
Colonial Secretary.

No. 3,321, W. P.—The Assistant Government Agent, Kalutara, will on Saturday, July 30, 1921, at 10 A.M., at the Vernacular Boys' School, Govinna, put up to auction, for sale or settlement, or will otherwise dispose of, the under-mentioned portions of Crown land, in accordance with the regulations of Government regarding land sales. Thirty-one allotments of land situated in the Pasdun korale east division of the Kalutara District of the Western Province.

Lot.	Name of Land.	Name of Applicant.	Description.	Extent. A. R. P.
Preliminary plan 15,964. Village—Dewamulla, Gangaboda pattu. Claimant.—G. Janis Appu, &c. (purchaser).				
1	Moragahagalakandewatta ..	Crown ..	Coconut ..	0 1 37*
Preliminary plan 16,220. Village—Dewamulla, Gangaboda pattu. Claimant—B. J. P. Gunaratne (purchaser).				
1	Delgahawatta ..	Crown ..	Coconut ..	0 0 20*
2	Beliwetiyyedeniya ..	D. J. Wirakkody ..	Deniya ..	1 1 13*
Preliminary plan 16,646. Village—Retiyala, Gangaboda pattu. Claimant—Crown.				
1	Katugodella <i>alias</i> Katuhena ..	B. Sinnoappu ..	Jungle ..	2 0 5
3	Katuhena ..	P. Don Siman Appu ..	do. ..	1 0 0
Preliminary plan 16,330. Village—Delmella, Gangaboda pattu. Claimant—V. Heras (purchaser).				
3	Kekunagahawattepitaattiya ..	Crown ..	Coconut ..	0 3 5*
4	Do. ..	do. ..	Jungle ..	0 1 18*
Preliminary plan 16,819. Village—Kobowaka, Gangaboda pattu. Claimant—K. Jamis Appu (purchaser).				
2	Kahatagahawattepitaattiya ..	Crown ..	Coconut, &c. ..	0 0 26*
Claimants—D. J. Amerasekera and another (purchasers).				
4	Kahatagahawattepitaattiya ..	Crown ..	Jungle ..	0 3 31*
Preliminary plan 15,939. Village—Kobowaka, Gangaboda pattu. Claimant—K. Baronchi Appu (purchaser).				
	Galabodawatta ..	Crown ..	Coconut ..	1 0 10*
	Do. ..	do. ..	do. ..	0 1 12*
Preliminary plan 16,334. Village—Kobowaka, Gangaboda pattu. Claimant—Crown.				
2	Pamnukadukanda ..	R. James of Welikola ..	Jungle ..	1 1 5
4	Do. ..	A. D. Davith Sinno ..	do. ..	1 1 15
Preliminary plan 16,610. Village—Govinna, Gangaboda pattu. Claimant—Crown.				
2	Kottambagahagodellapitaattiya ..	W. Karamanis Appu ..	Low jungle ..	1 0 0
Preliminary plan 16,657. Village—Diwalakada, Gangaboda pattu. Claimant—Crown.				
1	Welipiennagahagodella ..	W. Jamis Appu ..	Low jungle ..	4 0 14*
Preliminary plan 16,624. Village—Pahala Naragala, Gangaboda pattu. Claimant—Crown.				
1	Diyaporaelikanda ..	N. Adon Sinno ..	Jungle ..	1 0 0
Preliminary plan 16,976. Village—Pahala Naragala, Gangaboda pattu. Claimant—R. D. C. Samaranyaka.				
1	Godahataliya ..	Crown ..	Rubber and jak ..	1 0 0
Claimants—R. D. Awneris Appuhamy and another.				
2	Kalupahanagewattepitakattiya ..	Crown ..	Coconut ..	1 2 26
<i>alias</i> Ranchirallawatta				
Claimants—R. D. Awneris Appuhamy and others.				
3	Kalupahangewatta ..	Crown ..	Coconut ..	0 1 23
Preliminary plan 16,976. Village—Pahala Naragala, Gangaboda pattu. Claimants—R. Don Awneris and others.				
4	Kalupahangewatta ..	Crown ..	Coconut ..	0 1 14
Claimant—U. Pelis Appuhamy.				
6	Pottewalahena ..	Crown ..	Coconut, jak, &c. ..	0 1 37
Claimants—U. Pelis and others.				
7	Pottewalahena ..	Crown ..	Coconut and jak ..	0 1 1
8	Do. ..	do. ..	Coconut, jak, &c. ..	0 1 37
9	Do. ..	do. ..	do. ..	1 2 21
Claimant—R. D. C. Samaranyaka.				
10	Katiligodella ..	Crown ..	Coconut ..	0 1 25
11	Do. ..	do. ..	Coconut and jungle ..	0 1 16
Claimant—W. R. Anthonis Fernando.				
14	Alubogahawatta ..	Crown ..	Coconut ..	0 0 8
Preliminary plan 16,646. Village—Retiyala, Gangaboda pattu. Claimant—Crown.				
2	Katugodella <i>alias</i> Katuhena ..	Crown ..	Reservation for footpath ..	0 0 6†
4	Katuhena ..	do. ..	Access to Crown land ..	0 0 10†
Preliminary plan 16,819. Village—Kobowaka, Gangaboda pattu. Claimant—Crown.				
3	Kahatagahawattepitaattiya ..	Crown ..	Reservation for access ..	0 0 27†

Lot.	Name of Land.	Name of Applicant.	Description.	Extent. A. R. P.
Preliminary plan 16,624. Village—Pahala Naragala, Gangaboda pattu. Claimant—Crown.				
2	Diyaporalikanda	.. Crown	.. Reservation for road	0 0 14†

* Re-advertised for sale as the purchasers did not complete the full payment. † Not for sale or settlement.

The upset price per acre rises from Rs. 50 to Rs. 500. Further particulars regarding these lands can be obtained from the Assistant Government Agent, Kalutara, and plans of them from the Surveyor-General.

Colonial Secretary's Office,
Colombo, June 15, 1921.

GRAEME THOMSON,
Colonial Secretary.

LAND SALES IN THE EASTERN PROVINCE.

No. 1,531, E. P.—The Assistant Government Agent, Trincomalee, will on Monday, September 26, 1921, at 10 A.M., at the Village Tribunal Court at Matur, put up to auction, for sale or settlement, or will otherwise dispose of, the under-mentioned portions of Crown land, in accordance with the regulations of Government regarding land sales. Twenty-three allotments of land situated in the Koddiyar pattu division of the Trincomalee District of the Eastern Province.

Lot.	Name of Land.	Name of Applicant.	Description.	Extent. A. R. P.	Upset price per acre, Rs.
Preliminary plan 5,367. Village—Marutadichchenai.					
1	Kuruvipullutotakadu	.. K. Nagamuttu	.. Fit for coconut	0 3 32	40
2	Do.	.. —	.. Reservation for path	0 0 17	—*
Preliminary plan 5,566. Village—Marutadichchenai.					
1	Mailamalaikulathukadu	.. P. Kanapathipillai	.. Fit for paddy	0 1 1	18
2	Do.	.. —	.. do.	2 2 35	18
Preliminary plan 5,579. Village—Sampur.					
1	Periya-araipathakadu	.. N. Kandappan and two others	.. Fit for paddy	12 0 3	20
2	Do.	.. —	.. Reservation for road	0 1 17	—*
Preliminary plan 5,395. Village—Ilakkantai.					
1	Ilakkantaikadu	.. S. Subramaniam and another	.. Jungle fit for paddy	4 1 32	30†
2	Do.	.. —	.. Reservation for irrigation channel	0 1 16	—*
3	Do.	.. —	.. Reservation for road	0 1 6	—*
Preliminary plan 4,165. Village—Toppur.					
118	Puthuvelivayal	.. Encroachment by S. Vapputampi	.. Paddy field	0 0 24	50†
120	Do.	.. do.	.. do.	0 0 10	50†
Preliminary plan 5,466. Village—Toppur.					
1	Chonduvayal	.. Encroachment by P. Asanarlevvai	.. Paddy field	0 1 5	25†
2	Do.	.. do.	.. do.	0 0 9	25†
3	Do.	.. —	.. Reservation for road	0 0 7	—*
4	Putuveli	.. Encroachment by P. Pakir Meidin	.. Chena	0 2 36	30†
5	Putuveliaruku	.. Encroachment by S. Pichchaitampi	.. Paddy field	0 2 28	25†
6	Do.	.. do.	.. do.	0 0 34	55†
7	Do.	.. Encroachment by S. Vapputampi	.. do.	0 0 2	55†
8	Do.	.. do.	.. do.	0 0 5	55†
9	Do.	.. do.	.. do.	0 0 6	40†
10	Putuvelivayal	.. Encroachment by K. Avutakanni	.. do.	0 2 30	30†
11	Do.	.. do.	.. do.	0 0 14	30†
12	Do.	.. Encroachment by Mahat Hadjar	.. do.	0 0 14	30†

* Not for sale.

† Irrigable under Ilakkantai tank. The purchaser should pay a re-payment rate of Rs. 2.44 per acre per annum for ten years, and a maintenance rate of 77 cents per acre per annum.

‡ Irrigable under Allai tank. The purchaser should pay a construction rate of Rs. 2.22 per acre per annum for ten years, and a maintenance rate of 77 cents per acre per annum.

§ N.B.—Rates under (†) and (‡) are available in accordance with such conditions as to His Excellency the Governor may seem fit.

Further information regarding these lands can be obtained from the Assistant Government Agent, Trincomalee, and plans of them from the Surveyor-General.

Colonial Secretary's Office,
Colombo, June 10, 1921.

GRAEME THOMSON,
Colonial Secretary.

LAND SALES BY THE SETTLEMENT OFFICER.

SOUTHERN PROVINCE.

No. 5,993, S. O.—On Saturday, July 30, 1921, at 1 P.M., the Land Settlement Officer will put up for sale or settlement, at Kahawatta, the under-mentioned portions of Crown land, on the terms authorized by Government. Seven allotments of land situated in the Giruwa pattu west division of the Hambantota District of the Southern Province.

Lot.	Name of Land.	Name of Claimant.	Description.	Extent.		
				A.	R.	P.
75	Suriyagahawatta <i>alias</i> Patangiwetagawahena	(1) Wannu Achchi Kankanange Don Dionis, (2) Kodituwakku Arachchige Baba Hamy	Garden ..	2	3	39
59A	Do.	do.	do.	2	2	32
84B	Migahawatta	(1) Hewagamage Sendris, (2) Jayasekera Kankanana Achchige Don Carolis	Chena and citronella	1	1	5
92	Pinnaketiya	Kankanana Achchige Don Janis	Garden	2	1	29
91A	Kendeketiye-hena	Crown	Chena	3	2	12
94B	Kapukoratuwa	do.	do.	1	2	6
94E	Bogahakoratuwa	do.	do.	0	1	18

Upset price at Rs. 16 to Rs. 50 per acre. Further information regarding these lands can be obtained from the Land Settlement Officer, and plans of them from the Surveyor-General.

Colonial Secretary's Office,
Colombo, June 15, 1921.

GRAEME THOMSON,
Colonial Secretary.

No. 5,994, S. O.—On Saturday, July 30, 1921, at 1 P.M., the Land Settlement Officer will put up for sale or settlement, at Kahawatta, the under-mentioned portions of Crown land, on the terms authorized by Government. Three allotments of land situated in the Giruwa pattu west division of the Hambantota District of the Southern Province.

Lot.	Name of Land.	Name of Claimant.	Description.	Extent.		
				A.	R.	P.
14A	Kudagekella	Crown and (1) Wannu Arachchige Menikhamine, (2) Weerasinghe Don Nikulas, both of Udugalmote	Chena ..	1	0	22
14B	Do.	do.	do.	1	2	0
16	Bogahahena, Ittegalahena, Tennepitahena	Crown and (1) Jatun Arachchige Don Nikulas of Pottewela, (2) Don Nikulas Wickramanayake of Taraperiya	do.	6	3	16*

* Upset price at Rs. 30 per acre.

Upset price at Rs. 16 to Rs. 50 per acre. Further information regarding these lands can be obtained from the Land Settlement Officer, and plans of them from the Surveyor-General.

Colonial Secretary's Office,
Colombo, June 15, 1921.

GRAEME THOMSON,
Colonial Secretary.

No. 5,995, S. O.—On Saturday, July 30, 1921, at 1 P.M., the Land Settlement Officer will put up for sale or settlement, at Kahawatta, the under-mentioned portions of Crown land, on the terms authorized by Government. Seven allotments of land situated in the Giruwa pattu west division of the Hambantota District of the Southern Province.

Lot.	Name of Land.	Name of Claimant.	Description.	Extent.		
				A.	R.	P.
74A	Kariwilehena	Kokuhennedige Appu Sinno de Silva of Walasmulla	Citronella ..	9	2	25
107	Godellehena	(1) Don Bastian Samarakoon Appuhami, (2) Bamunumulla Vitaranige Don Andris, (3) Liyana Patirana Don Jayan, Vel-Vidane, (4) ditto Gimara, (5) Don Theneris Liyana Patirana, (6) Handugala Kankanange Don Nikulas, all of Moderawana	Chena ..	2	3	36
157	Medakoratuwa <i>alias</i> Egodaharuppe	(1) Ahangama Liyanage Don Andris, ex Police Officer of Mulkirigala, (2) Mahagamage Penis of Moderawana, (3) Hewakiramage Anagihami of ditto	Garden ..	1	1	9
227E	Kongahahena	Kattadige Thedo of Okewela	do.	4	2	11
227H	Ambagasaredeniya	do.	do.	1	1	3
269E	Kapukoratuwa	(1) Don Siman Samarasinghe, Vel-Vidane of Moderawana, (2) Liyana Patirana Don Hendrick of ditto, (3) Munasing Arachchige Don Bastian of ditto	Chena ..	1	2	24

Lot.	Name of Land.	Name of Claimant.	Description.	Extent.		
				A.	R.	P.
120H	Pansalewattehena, Maragahahena	Crown	Chena	10	3	26

Upset price at Rs. 16 to Rs. 50 per acre. Further information regarding these lands can be obtained from the Land Settlement Officer, and plans of them from the Surveyor-General.

Colonial Secretary's Office,
Colombo, June 15, 1921.

GRAEME THOMSON,
Colonial Secretary.

No. 5,996, S. O.—On Friday, July 29, 1921, at 9 A.M., the Land Settlement Officer will put up for sale or settlement at Walasmulla, the under-mentioned portions of Crown land, on the terms authorized by Government. Twenty-four allotments of land situated in the Giruwa pattu west division of the Hambantota District of the Southern Province.

Block survey preliminary plan 236.—Talahaganwaduwa.						
Lot.	Name of Land.	Name of Claimant.	Description.	Extent.		
				A.	R.	P.
7N	Ketakelahena	Morakandagamage Santo Hamy	Citronella	0	3	2
8	Serugahahena	Don Diyonis Gunasekera Velappuli, Coroner	Chena	1	3	18
37A	Welipotemandiyehena	Morakandagamage Santo Hamy	do.	0	2	4
104G	Katuimbulgahawattehena	Siribadana Kankanange Don Davit	do.	0	2	38
353	Kirimaduwahena	(1) Galagamaralalage Don Carolis, (2) ditto Don Nicholas, (3) Samaranayake Wirasing Kankanange Don Diyonis, (4) ditto Dondiyas, (5) ditto Don Carolis	do.	3	3	33
7T	Bogahahena	Jasing Arachchige Dingo Appu	Citronella	2	1	32
7U	Galwalahena	(1) Dewamitta Terunnanse of Puwakdandawa, (2) Jasin Arachchige Don Andris, (3) Weerasin Arachchige Dines Hamy of Talahaganwaduwa	do.	2	1	15
7o	Dawatagahahena alias Dewatayawattehena	(1) Kitulgoda Kankanange Don Juwanis, (2) Morakandagamage Santo Hamy	Chena	1	0	29
142A	Jayasingewatta	Don Nicholas Gunasekera Velappuli, Vidane Arachchi	Citronella	0	3	19
147E	Maramandiya	do.	do.	1	1	12
147F	Tennehena alias Kenda-ketiyehehena	(1) Ditto, (2) Nalagamage Baba Hamy	Chena	2	2	37
168C	Bogahahena	(1) Don Nicholas Gunasekera Velappuli, (2) Don Nicholas Wijesinghe Kodikara	do.	6	0	38
168C2	Do.	(1) Don Nicholas Gunasekera Velappuli, Vidane Arachchi, (2) Don Nicholas Wijesekera Kodikara	do.	0	1	13
186A	Makiliyagahahena or Jasingewatta	Don Nicholas Gunasekera Velappuli, Vidane Arachchi	Citronella	1	0	5
265	Katakalahahahena	(1) Pinnagodage Siyadoris, (2) ditto Samel	Garden	0	1	32
265A	Do.	do.	do.	0	1	2
116	Neraluwewatta alias Galkandewatta	(1) Vidanegamage Dissanhamy, (2) ditto Dineshamy	do.	0	2	11
118	Galkandehena	do.	do.	1	1	19
119	Galkanda alias Galagawawatta	do.	do.	0	1	
137D	Galkandehena	(1) Vidanegamage Babunhamy, (2) ditto Dissanhamy, (3) ditto Dineshamy	Chena and citronella	0	1	
137E	Do.	do.	do.	0	0	
138F	Narangahawatta	Don Nicholas Gunasekera Velappuli, Vidane Arachchi	Chena	0	0	
138G	Do.	do.	Citronella	0	1	
138H	Narangahamaditta-atnaga	(1) Don Bastian Dahanayake, (2) Don Nicholas Gunasekera Velappuli, Vidane Arachchi	Garden and factory	1	0	

Upset price at Rs. 16 to Rs. 50 per acre. Further information regarding these lands can be obtained from the Land Settlement Officer, and plans of them from the Surveyor-General.

Colonial Secretary's Office,
Colombo, June 15, 1921.

GRAEME THOMSON,
Colonial Secretary.

No. 5,997, S. O.—On Friday, July 29, 1921, at 9 A.M., the Land Settlement Officer will put up for sale or settlement at Walasmulla, the under-mentioned portions of Crown land, on the terms authorized by Government. Seven allotments of land situated in the Giruwa pattu west division of the Hambantota District of the Southern Province.

Block survey preliminary plan 236.—Talahaganwaduwa.						
Lot.	Name of Land.	Name of Claimant.	Description.	Extent.		
				A.	R.	P.
51	Jambugahawatta	Vidanegamage Juwanis and others	Citronella	0	3	9
93F	Karadiyehena	Yapapatiranage Andris	Chena	1	1	30
108C	Welangahahena	(1) Siribaddanage Dingi Appu, (2) Siribaddana Kankanange Don Davith	do.	0	1	21
108D	Do.	(1) Kulatunge Samel and others, (2) Siribaddana Kankanange Don Davith	Garden	1	0	0
108E	Kamburupitiyewatta	(1) Kulasinge Samel and others, (2) Siribaddana Kankanange Don Davith of Jandura, (3) Yapapatiranage Jayan Hamy, (4) ditto Andris	Citronella	1	0	16
7K	Netolgahahena	Kitulgoda Kankanange Balahamy	Garden	0	1	0
7K1	Andanahiriyehehena	Agalakada Arachchige Don Andris	Citronella and coconut	0	0	26

Upset price at Rs. 16 to Rs. 50 per acre. Further information regarding these lands can be obtained from the Land Settlement Officer, and plans of them from the Surveyor-General.

Colonial Secretary's Office,
Colombo, June 15, 1921.

GRAEME THOMSON,
Colonial Secretary.

LAND ACQUISITION NOTICES.

HAVING been duly directed by the Governor, with the advice of the Executive Council, acting under the provisions of Ordinance No. 3 of 1876, section 6, as amended by section 3 of Ordinance No. 10 of 1911, to take order for the acquisition of the following land required for a public purpose, namely, for the construction of a public latrine at Wolfendahl, to wit :—

Preliminary plan 17,527.—Wolfendahl, Colombo.

Lot.	Name of Land.	Description.	Name of Claimant.	Extent.		
				A.	R.	P.
1	Part of land bearing assessment No. 80	Contains 2 tiled masonry buildings, part of a tiled plank building, and 2 iron roofed sheds	.. Mr. L. W. A. de Soysa	0	0	4.83

I hereby give public notice, as required by section 7, that the Government proposes to take possession of the above land. All persons interested in the aforesaid land are hereby required to appear personally or by agent before me at the Municipal Office, Colombo, on Thursday, July 21, 1921, at 12 noon, and to state the nature of their respective interests in the land, and the amount and particulars of their claims to compensation for such interests.

The Municipal Office,
Colombo, June 11, 1921.

B. G. DE GLANVILLE,
Chairman, Municipal Council, and Mayor of Colombo.

HAVING been duly directed by the Governor, with the advice of the Executive Council, acting under the provisions of "The Land Acquisition Ordinance of 1876," section 6, to take order for the acquisition of the following lands, required for a public purpose, namely, for improving the blind corner at 32½ mile, Colombo-Galle road, to wit :—

Preliminary plan 17,524. Village—Magalkanda.

Lot.	Name of Land.	Description.	Name of Claimant.	Extent.		
				A.	R.	P.
1	Indirillegodawatta	.. Garden contains 1 coconut tree and parts of 3 tiled boutiques	Mickelia Silva	..	0	0 1.81
2	Do.	.. Bare land containing part of tiled boutique and part of wall	Crown	..	0	0 0.77

I hereby give public notice, as required by section 7, that the Government proposes to take possession of the lands. All persons interested in the aforesaid lands are hereby required to appear personally or by agent before me at the Kalutara Kachcheri on July 11, 1921, at 10 A.M., and to state the nature of their respective interests in the lands, and the amount and particulars of their claims to compensation for such interests.

Kalutara Kachcheri,
June 10, 1921.

T. A. HODSON,
Assistant Government Agent.

HAVING been duly directed by the Governor, with the advice of the Executive Council, acting under the provisions of "The Land Acquisition Ordinance of 1876," section 6, to take order for the acquisition of the following lands, required for a public purpose, namely, for improving the dangerous corner at Nalluruwa, 18th mile, Galle road, to wit :—

Preliminary plan 17,526. Village—Nalluruwa.

Lot.	Name of Land.	Description.	Name of Claimant.	Extent.		
				A.	R.	P.
1	Patengigahawatta	.. Garden, bare land	.. D. A. Fernando and another	..	0	0 0.09
2	Do.	.. do.	.. V. T. Fernando and others	..	0	0 0.18
3	Do.	.. Garden contains 2 coconut trees	.. V. C. de Mel	..	0	0 0.87
4	Delgahawatta	.. Garden contains 3 coconut trees	.. P. H. Dias and others	..	0	0 0.36
5	Mahawatta	.. Garden contains coconut	.. V. T. Fernando	..	0	0 9.77
6	Do.	.. Garden contains 1 coconut tree	.. V. P. Fernando	..	0	0 3.11
7	Do.	.. Garden and portion of tiled building	.. V. R. Fernando	..	0	0 4.03
9	Do.	.. Garden contains 1 coconut tree, &c.	.. V. T. Fernando	..	0	0 3.57
8	Pokunewatta	.. Garden and portion of building	.. P. A. Dias and others	..	0	0 0.56

I hereby give public notice, as required by section 7, that the Government proposes to take possession of the lands. All persons interested in the aforesaid lands are hereby required to appear personally or by agent before me at the Kalutara Kachcheri on July 11, 1921, at 10 A.M., and to state the nature of their respective interests in the lands, and the amount and particulars of their claims to compensation for such interests.

Kalutara Kachcheri,
June 7, 1921.

T. A. HODSON,
Assistant Government Agent.

HAVING been duly directed by the Governor, with the advice of the Executive Council, acting under the provisions of "The Land Acquisition Ordinance of 1876," section 6, to take order for the acquisition of the following lands, required for a public purpose, namely, for the construction of Uluwitike school, to wit :—

Preliminary plan 11,832. Village—Uluwitike.

Lot.	Name of Land.	Description.	Name of Claimant.	Extent.		
				A.	R.	P.
1	Beragodakanattawatta	School compound	.. (1) Mary Dias Abeysinha, (2) Henry Thomas Dias Abeysinha, (3) Edward Valentine Dias Abeysinha, (4) Rev. R. J. Hodges	..	0	0 36.9
2	Kahatagahawatta	.. Garden	.. (1) Kohomange Carolis, (2) Kohomange Pinsinahami, (3) Kohomange James	..	0	0 22.5

Lot.	Name of Land.	Description.	Name of Claimant.	Extent.		
				A.	R.	P.
3	Kahatagahawatta or Mulanagodawatta	Garden	(1) Kohomange Charles, (2) ditto Jayanhami, (3) Vidana Gamage Methias, (4) Susen de Alwis, (5) Mariyan de Alwis, (6) Elo de Alwis, (7) Wilson de Alwis	0	0	16.1
4	Berugodakanattawatta	Open land	(1) Mary Dias Abeysinha, (2) Henry Thomas Dias, (3) Edward Valentine	0	0	5.3
5	Kahatagahawatta	Garden	(1) Kohomange Carolis, (2) ditto Pinsinahamy, (3) ditto James	0	0	2.5

I hereby give public notice, as required by section 7, that the Government proposes to take possession of the lands. All persons interested in the aforesaid lands are hereby required to appear personally or by agent before me at Galle Kachcheri on July 28, 1921, at 1 P.M., and to state the nature of their respective interests in the lands, and the amount and particulars of their claims to compensation for such interests.

Galle Kacheheri,
June 11, 1921.

F. BARTLETT,
Government Agent.

HAVING been duly directed by the Governor, with the advice of the Executive Council, acting under the provisions of "The Land Acquisition Ordinance of 1876," section 6, to take order for the acquisition of the following lands, required for a public purpose, namely, for the Badulla water supply, to wit:—

Preliminary plan 2,139. Village—Within the Local Board Limits of Badulla.				Extent.		
Lot.	Name of Land.	Description.	Name of Claimant.	A.	R.	P.
1	Ambagahaella	Patna	Mr. Rettie	1	3	15
2	Nellungasmandiyehena	Chena	Mr. H. Banda	1	0	16.6
Supplement to final village plan 92. Village—Udakohowila in Bogoda korale.						
10A	Yelverton and Elmshurst (states ..	Tea 15 years, also contains 27 blue gum trees 15 years old, 4 grevella trees 8 years old, and 8 grevella trees 2 years old	The Elmshurst Ceylon Tea and Rubber Estates, Ltd.	1	1	26
10B	—	Footpath	do.	0	0	2.4

I hereby give public notice, as required by section 7, that the Government proposes to take possession of the lands. All persons interested in the aforesaid lands are hereby required to appear personally or by agent before me at Badulla Kachcheri on July 11, 1921, at 1 P.M., and to state the nature of their respective interests in the lands, and the amount and particulars of their claims to compensation for such interests.

Badulla Kachcheri,
June 9, 1921.

R. N. THAINE,
Government Agent