

# Ceylon Government Gazette

Published by Authority.

No. 7,184 — FRIDAY, JUNE 24, 1921.

## Part III.—Lands.

Separate paging is given to each Part in order that it may be filed separately.

	PAGE		PAGE		PAGE
Land Settlement Notices :—		Land Sales by the Government Agents :—		Land Sales by the Settlement Officer :—	
Preliminary Notices ..	869	North-Western Province ..	—	Northern Province ..	—
Final Orders ..	886	North-Central Province ..	907	Eastern Province ..	—
Land Sales by the Government Agents :—		Province of Uva ..	—	North-Western Province ..	912
Western Province ..	—	Province of Sabaragamuwa ..	909	North-Central Province ..	—
Central Province ..	905	Land Sales by the Settlement Officer :—		Province of Uva ..	—
Southern Province ..	905	Western Province ..	—	Province of Sabaragamuwa ..	—
Northern Province ..	—	Central Province ..	—	Land Acquisition Notices ..	914
Eastern Province ..	906	Southern Province ..	909	Land Resumption Notices ..	—

### PRELIMINARY NOTICES.

#### Colombo Notice No. 7,899.

#### Notice under "The Waste Lands Ordinances of 1897, 1899, 1900, and 1903."

TAKE notice that unless within three months from June 24, 1921, the persons, if any, who claim any interest in the lands hereinafter mentioned or in any one or more of such lands appear before the Assistant Government Agent of the Colombo and Negombo Districts, Western Province, and make claim to the said lands or any of them or to some interest therein :

Such Assistant Government Agent, in pursuance of the powers in him vested by Ordinance No. 1 of 1897, will declare by writing under his hand that the said lands, or such of them to which no claim has been made, are the property of the Crown.

H. E. NEWNHAM,  
Assistant Government Agent.

NOTE.—A claim to a right of way over the said lands or any of them is a claim to an interest in the said land or lands.

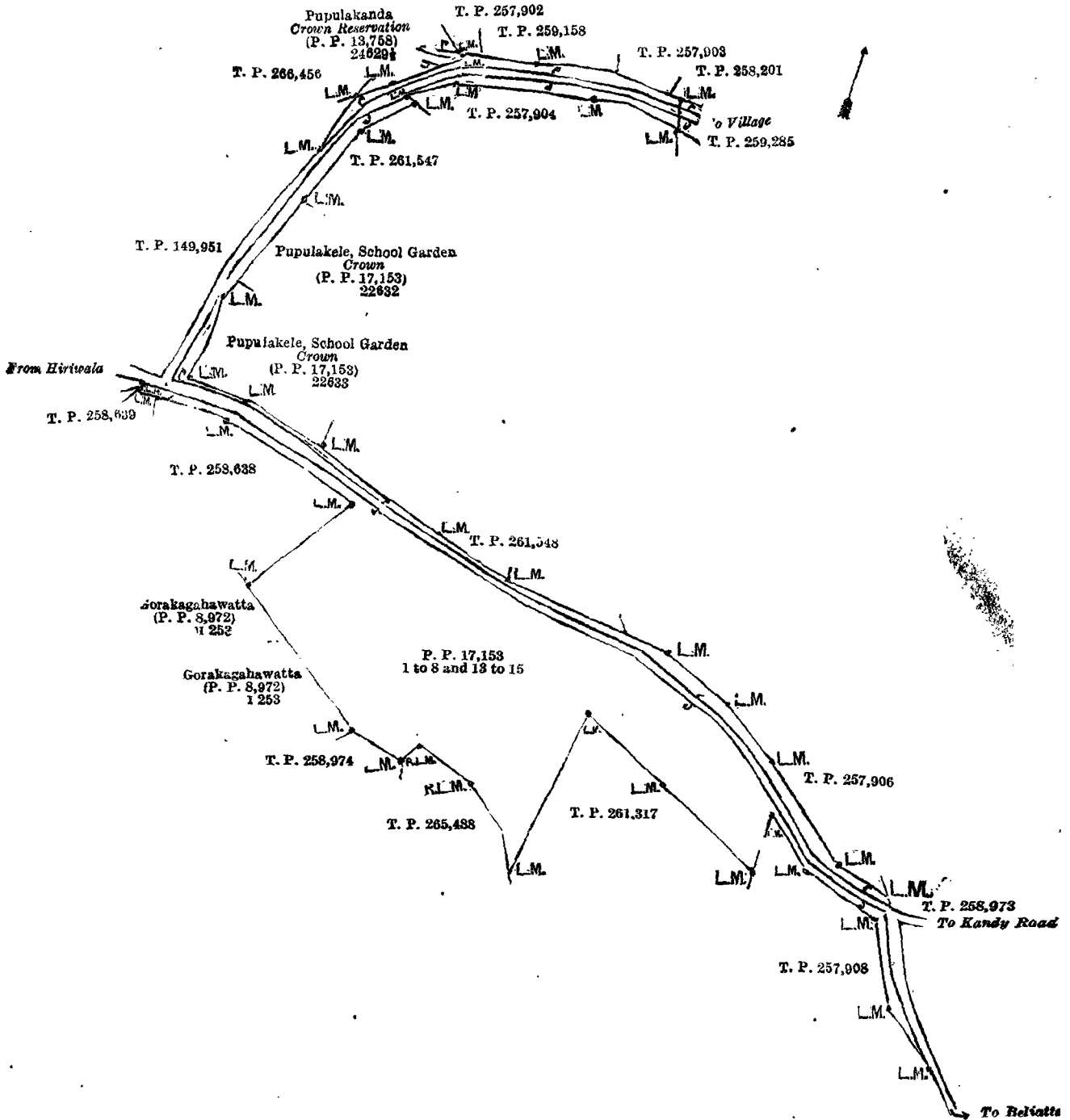
#### Description of the Lands referred to.

The following lots situated in the village of Hapitigama, in Yatigaha pattuwa of Hapitigam korale, in the Negombo District of the Western Province, as described in the annexed diagrams :—

#### I.—Preliminary plan 17,153.

Lot.	Name of Land.	Extent, A. R. P.	Lot.	Name of Land.	Extent, A. R. P.
1 ..	Pupulakele (reservation for road)	.. 0 0 2	8 ..	Etawetunugalahena ..	.. 0 0 13
2 ..	Do. ( do. )	.. 0 0 15	13 ..	Do. ..	.. 3 3 34
3 ..	Do. ( do. )	.. 0 0 6	14 ..	Do. ..	.. 1 0 1
4 ..	Do. ( do. )	.. 0 0 29	15 ..	Pupulakele ..	.. 0 0 5
5 ..	Do. ( do. )	.. 0 0 24			
6 ..	Do. ( do. )	.. 0 0 28			6 3 11
7 ..	Pupulakele and Etawetunugalahena (reservation for road)	.. 1 0 14			

and bounded as follows : on the north by land depicted in title plans Nos. 149,951 and 266,456, Pupulakanda, Crown reservation (P. P. 13,758/24,629½) and lands depicted in title plans Nos. 266,456, 257,902, 259,158, 257,903, and 258,201 ; on the east by lands depicted in title plans Nos. 259,285, 257,904, and 261,547, Pupulakele school garden claimed by the Crown (P. P. 17,153/22,632), Pupulakele school garden claimed by the Crown (P. P. 17,153/22,633), lands depicted in title plans Nos. 261,548, 257,906, and 258,973 and a road from Hiriwala to Bolana ; and on the west by lands depicted in title plans Nos. 257,908, 261,317, 265,488, and 258,974, Gorakagahawatta claimed by W. Punchiandia, P. P. 8,972/1 253 and 253, and lands depicted in title plans Nos. 258,638 and 258,639.



Surveyor-General's Office,  
Colombo, October 22, 1920.

Scale of 4 Chains to an Inch.

C. H. VINCE,  
for Surveyor-General.

II.—Preliminary plan 17,153.

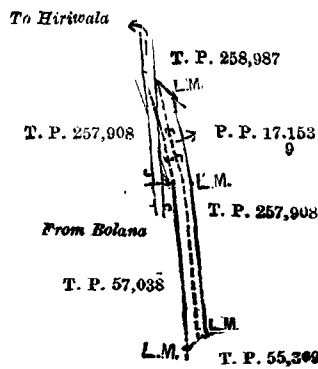
Lot.	Name of Land.	Extent, A. R. P.
9 ..	Etawetunugalahena (road and reservation)	0 0 37

and bounded as follows: on the north by a road from Bolana to Hiriwala and land depicted in title plan No. 258,987; on the east by land depicted in title plan No. 257,908; on the south by land depicted in title plan No. 55,369; and on the west by land depicted in title plan No. 57,038, road from Bolana to Hiriwala and land depicted in title plans Nos. 57,038 and 257,908.

[For Diagram see page 871.]

III.—Preliminary plan 17,153.

Lot.	Name of Land.	Extent, A. R. P.
10 ..	Etawetunugalahena (reservation for road)	0 0 10
11 ..	Do. ( do. )	0 0 38
12 ..	Do. ( do. )	0 0 6
		0 1 14

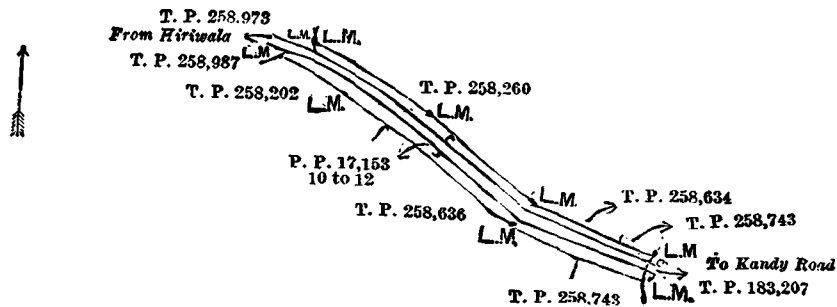


Surveyor-General's Office,  
Colombo, October 22, 1920.

Scale of 4 Chains to an Inch.

C. H. VINCE,  
for Surveyor-General.

and bounded as follows : on the north-east by lands depicted in title plans Nos. 258,260, 258,634, and 258,743 ; on the south-east by land depicted in title plan 183,207, road from Hiriwala to Kandy road, and land depicted in title plan 183,207 ; on the south-west by lands depicted in title plans Nos. 258,734, 258,636, and 258,202 ; and on the north-west by land depicted in title plan No. 258,987, road from Hiriwala to Kandy road, and land depicted in title plan No. 258,973.



Surveyor-General's Office,  
Colombo, October 22, 1920.

Scale of 4 Chains to an Inch.

C. H. VINCE,  
for Surveyor-General.

**Colombo Notice No. 7,900.**

**Notice under "The Waste Lands Ordinances of 1897, 1899, 1900, and 1903."**

TAKE notice that unless within three months from June 24, 1921, the persons, if any, who claim any interest in the lands hereinafter mentioned or in any one or more of such lands appear before the Assistant Government Agent of Colombo and Negombo Districts of the Western Province, at his office in Colombo, and make claim in person or in writing to the said lands or any of them or to some interest therein :

Such Assistant Government Agent, in pursuance of the powers in him vested by the said Ordinances, will declare by writing under his hand that the said lands, or such of them as to which no claim has been made, are the property of the Crown.

H. E. NEWNHAM,  
Assistant Government Agent.

NOTE.—A claim to a right of way over the said land is a claim to an interest in the said land.

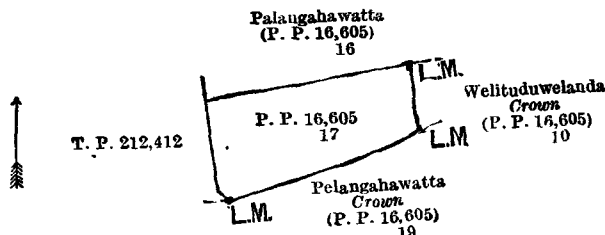
*Description of the Land referred to.*

The following lot situated in the village of Panaluwa, in the Meda pattuwa of Hewagam korale, in the Colombo District of the Western Province, as described in the annexed diagram :—

Preliminary plan 16,605.

Lot.	Name of Land.	Extent, A. R. P.
17	Pelangahawatta	0 3 3

and bounded as follows : on the north by Pelangahawatta land unclaimed by the Crown (P. P. 16,605/16) ; on the east by Welituduwelanda claimed by the Crown (P. P. 16,605/10) ; on the south by Pelangahawatta claimed by the Crown (P. P. 16,605/19) ; and on the west by land depicted in title plan No. 212,412.



Surveyor-General's Office,  
Colombo, September 15, 1920.

Scale of 4 Chains to an Inch.

C. H. VINCE,  
for Surveyor-General.

Colombo Notice No. 7,901.

Notice under "The Waste Lands Ordinances of 1897, 1899, 1900, and 1903."

TAKE notice that unless within three months from June 24, 1921, the persons, if any, who claim any interest in the lands hereinafter mentioned or in any one or more of such lands appear before the Assistant Government Agent of the Colombo and Negombo Districts of the Western Province, at his office in Colombo, and make claim in person or in writing to the said lands or any of them or to some interest therein :

Such Assistant Government Agent, in pursuance of the powers in him vested by the said Ordinances, will declare by writing under his hand that the said lands, or such of them as to which no claim has been made, are the property the Crown.

H. E. NEWNHAM,  
Assistant Government Agent.

NOTE.—A claim to a right of way over the said lands is a claim to an interest in the said lands.

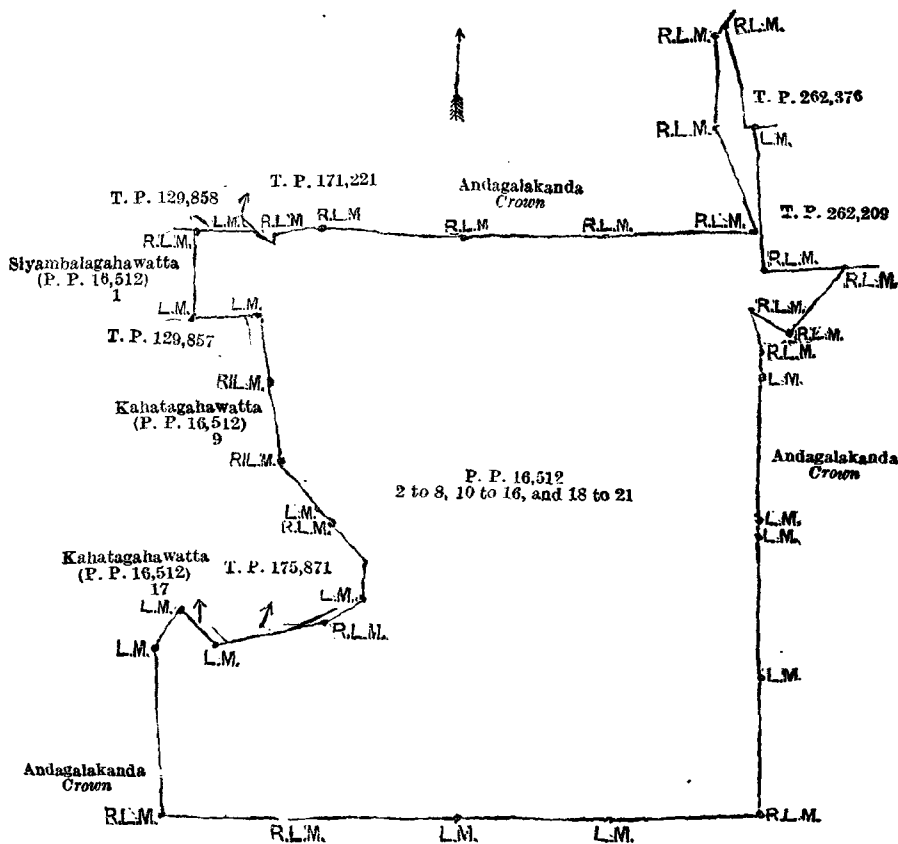
Description of the Lands referred to.

The following lots situated in the village of Botale Ihalgama, in Udugaha pattuwa of Hapitigam korale, in the Negombo District of the Western Province, as described in the annexed diagram :—

Preliminary plan 16,512.

Lot.	Name of Land.	Extent, A. R. P.	Lot.	Name of Land.	Extent, A. R. P.
2 ..	Siyambalagahawatta	0 0 20	13 ..	Wilikulakanda <i>alias</i> Andagalakanda	0 0 29
3 ..	Do.	0 1 8		(reservation for means of access)	0 0 29
4 ..	Wilikulakanda <i>alias</i> Andagalakanda	1 0 5	14 ..	Do.	0 3 19
5 ..	Do.	0 3 32	15 ..	Do.	0 3 34
6 ..	Do.	0 3 32	16 ..	Do.	0 3 31
7 ..	Kandewatta	0 0 29	18 ..	Do.	0 3 39
8 ..	Do.	0 0 23	19 ..	Do.	0 3 38
10 ..	Wilikulakanda <i>alias</i> Andagalakanda	1 0 3	20 ..	Do.	0 3 36
11 ..	Do.	0 3 33	21 ..	Do.	0 3 36
12 ..	Do.	0 3 33			13 2 0

and bounded as follows : on the north by lands depicted in title plans Nos. 129,858 and 171,221 and Andagalakanda claimed by the Crown ; on the east by lands depicted in title plans Nos. 262,376 and 262,209 and Andagalakanda claimed by the Crown ; on the south by Andagalakanda claimed by the Crown ; and on the west by Andagalakanda claimed by the Crown, Kahatagahawatta land unclaimed by the Crown (P. P. 16,512/17), land depicted in title plan No. 175,871, Kahatagahawatta land unclaimed by the Crown (P. P. 16,512/9), land depicted in title plan No. 129,857, and Siyambalagahawatta land unclaimed by the Crown (P. P. 16,512/1).



Surveyor-General's Office,  
Colombo, August 16, 1920.

Scale of 4 Chains to an Inch.

C. H. VINCE,  
for Surveyor-General.

**Colombo Notice No. 7,902.**

**Notice under "The Waste Lands Ordinances of 1897, 1899, 1900, and 1903."**

TAKE notice that unless within three months from June 24, 1921, the persons, if any, who claim any interest in the lands hereinafter mentioned or in any one or more of such lands appear before the Assistant Government Agent of the Colombo and Negombo Districts of the Western Province, at his office in Colombo, and make claim in person or in writing to the said lands or any of them or to some interest therein :

Such Assistant Government Agent, in pursuance of the powers in him vested by the said Ordinances, will declare by writing under his hand that the said lands, or such of them as to which no claim has been made, are the property of the Crown.

H. E. NEWNHAM,  
Assistant Government Agent.

NOTE.—A claim to a right of way over the said lands is a claim to an interest in the said lands.

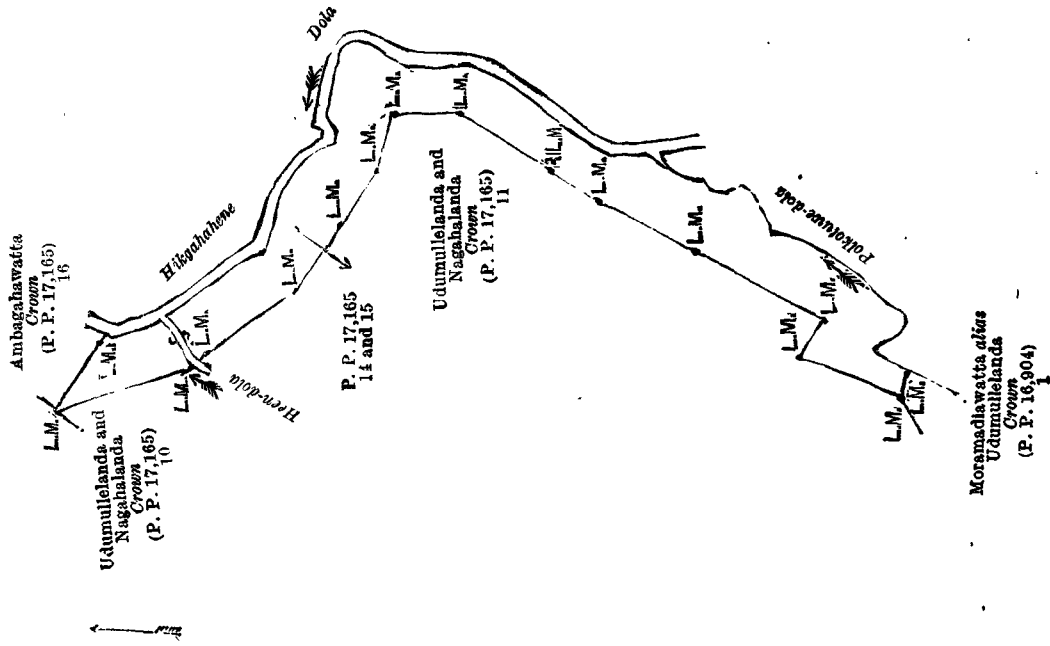
*Description of the Lands referred to.*

The following lots situated in the village of Welikanna, in Udugaha pattuwa of the Hewagam korale, in the Colombo District of the Western Province, as described in the annexed diagrams :—

I.—Preliminary plan 17,165.

Lot.	Name of Land.	Extent, A. R. P.
14 ..	Nagahalanda (reservation for Hikgahahene-dola) .. ..	2 1 26
15 ..	Do. ( do. ) .. ..	0 0 38
		2 2 24

and bounded as follows : on the north-east by Ambagahawatta claimed by the Crown (P. P. 17,165/16) and Hikgahahene-dola ; on the south-east by Hikgahahene-dola and Polkotuwe-dola ; on the south by Moramandiawatta *alias* Udumullelanda claimed by the Crown (P. P. 16,904/1) ; and on the west by Udumullelanda and Nagahalanda claimed by the Crown (P. P. 17,165/11), Heen-dola and Udumullelanda and Nagahalanda claimed by the Crown (P. P. 17,165/10).



Surveyor-General's Office,  
Colombo, August 14, 1920.

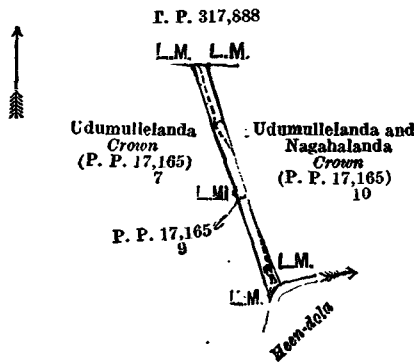
Scale of 4 Chains to an Inch.

C. H. VINCE,  
for Surveyor-General.

II.—Preliminary plan 17,165.

Lot.	Name of Land.	Extent, A. R. P.
9 ..	Udumullelanda (reservation for footpath) .. ..	0 0 18

and bounded as follows : on the north by land depicted in title plan No. 317,888 ; on the east by Udumullelanda and Nagahalanda claimed by the Crown (P. P. 17,165/10) ; on the south by Heen-dola ; and on the west by Udumullelanda claimed by the Crown (P. P. 17,165/7).



Surveyor-General's Office,  
Colombo, August 14, 1920.

Scale of 4 Chains to an Inch.

C. H. VINCE,  
for Surveyor-General.

**Hambantota Notice No. 7,903.**

Notice under "The Waste Lands Ordinances of 1897, 1899, 1900, and 1903."

TAKE notice that unless within three months from June 24, 1921, the persons, if any, who claim any interest in the lands hereinafter mentioned or in any one or more of such lands or to some interest therein make claim in person or in writing to the said lands or any of them or to some interest therein to M. M. Wedderburn, Esq., Special Officer appointed under section 28 of "The Waste Lands Ordinances of 1897, 1899, 1900, and 1903," at his office at Colombo :

Such Special Officer, in pursuance of the powers vested in him by the said Ordinances, will declare by writing under his hand that the said lands, or such of them as to which no claim has been made, are the property of the Crown.

M. M. WEDDERBURN,  
Special Officer.

NOTE.—A claim to a right of way over the said lands or any of them is a claim to an interest in the land or lands.

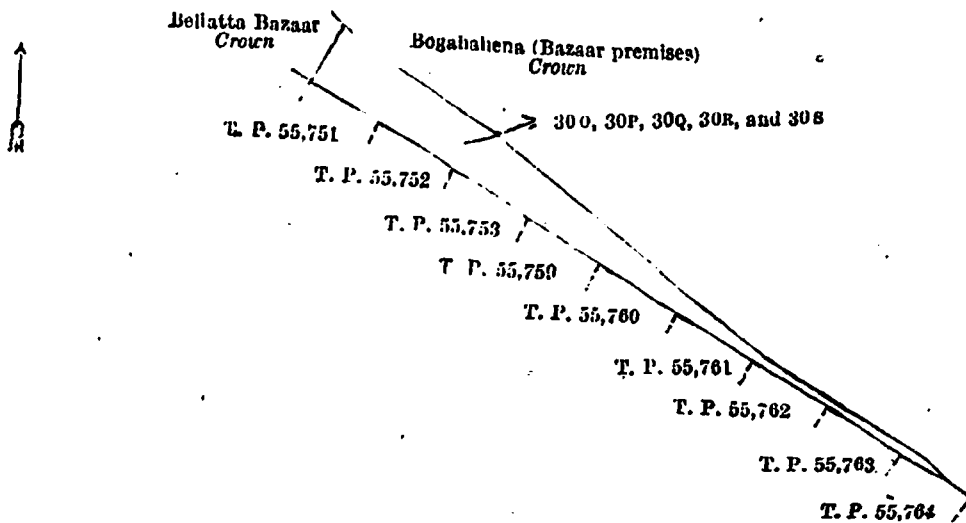
*Description of the Lands referred to.*

The following lots situated in the village of Puwakdandawa, in the West Giruwa pattu of the Hambantota District, in the Southern Province, as described in the annexed diagrams :—

I.—Block survey preliminary plan 308.

Lot.	Name of Land.	Extent, A. R. P.	Lot.	Name of Land.	Extent, A. R. P.
30 o ..	Beliatta bazaar	0 0 3.1875	30 s ..	Beliatta bazaar <i>alias</i> Bogahahena	0 0 0.25
30r ..	Do.	0 0 2.375			
30q ..	Do.	0 0 1.25			0 0 7.4375
30r ..	Do. <i>alias</i> Bogahahena	0 0 0.375			

and bounded as follows : on the north by Beliatta bazaar declared to be the property of the Crown under the Waste Lands Ordinances Bogahahera (bazaar premises) declared to be the property of the Crown under the Waste Lands Ordinances; on the east by Bogahahena (bazaar premises) declared to be the property of the Crown under the Waste Lands Ordinance; on the south by T. Ps. 55,764, 55,763, 55,762, 55,761, and 55,760; on the west by T. Ps. 55,759, 55,758, 55,752, 55,751, Beliatta bazaar declared to be the property of the Crown under the Waste Lands Ordinances.



Surveyor-General's Office,  
Colombo, March 5, 1921.

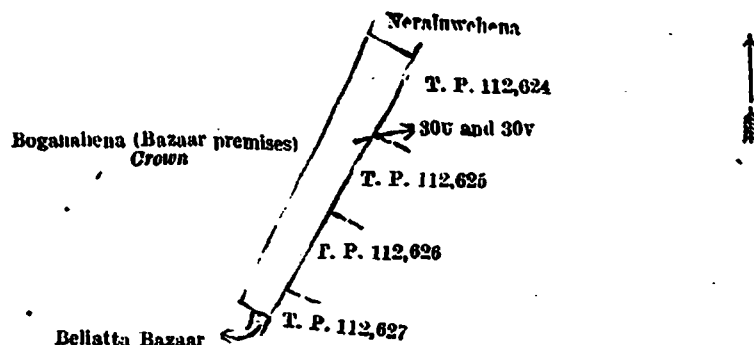
Scale of 1 Chain to an Inch.

G. K. THORNHILL,  
for Surveyor-General.

II.—Block survey preliminary plan 308.

Lot.	Name of Land.	Extent, A. R. P.
30r ..	Ambagahawatta <i>alias</i> Bogahahena	0 0 2.1875
30v ..	Neraluwahena	0 0 2.125
		0 0 4.3125

and bounded as follows : on the north by Bogahahena (bazaar premises) declared to be the property of the Crown under the Waste Lands Ordinances, Neraluwahena claimed by Tottahewage Don Dines de Silva and another; on the east by T. Ps. 112,624, 112,625, 112,626, and 112,627; on the south by T. P. 112,627, Beliatta bazaar claimed by Julia Baduge Salohamy and another, Bogahahena (bazaar premises) declared to be the property of the Crown under the Waste Lands Ordinances; on the west by Bogahahena (bazaar premises) declared to be the property of the Crown under the Waste Lands Ordinances.



Surveyor-General's Office,  
Colombo, March 5, 1921.

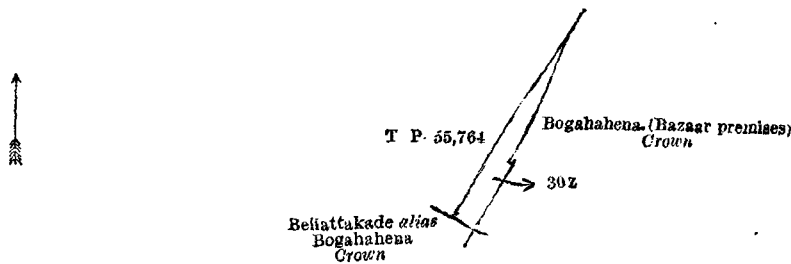
Scale of 1 Chain to an Inch.

G. K. THORNHILL,  
for Surveyor-General.

III.—Block survey Preliminary plan 308.

Lot.	Name of Land.	Extent, A. R. P.
30z ..	Beliatta bazaar ..	0 0 1.75

and bounded as follows : on the north by T. P. 55,764 ; on the east by Bogahahena (bazaar premises) declared to be the property of the Crown under the Waste Lands Ordinances ; on the south by Beliattakade *alias* Bogahahena declared to be the property of the Crown under the Waste Lands Ordinances ; on the west by T. P. 55,764.



Surveyor-General's Office,  
Colombo, March 5, 1921.

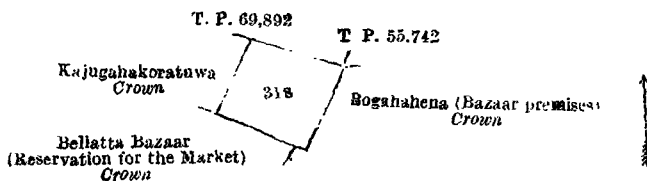
Scale of 1 Chain to an Inch.

G. K. THORNHILL,  
for Surveyor-General.

IV.—Block survey preliminary plan 308.

Lot.	Name of Land.	Extent, A. R. P.
31s ..	Kajugahakoratuwa (leased) ..	0 0 3.6875

and bounded as follows : on the north by T. Ps. 69,892, 55,742 ; on the east by Bogahahena (bazaar premises) declared to be the property of the Crown under the Waste Lands Ordinances ; on the south by Bogahahena (bazaar premises) declared to be the property of the Crown under the Waste Lands Ordinances, Beliatta bazaar (reservation for the market) declared to be the property of the Crown under the Waste Lands Ordinances ; on the west by Kajugahakoratuwa declared to be the property of the Crown under the Waste Lands Ordinances.



Surveyor-General's Office,  
Colombo, March 5, 1921.

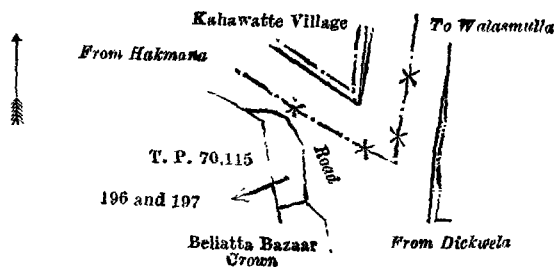
Scale of 1 Chain to an Inch.

G. K. THORNHILL,  
for Surveyor-General.

V.—Block survey preliminary plan 308.

Lot.	Name of Land.	Extent, A. R. P.
196 ..	Beliatta bazaar ..	0 0 1.125
197 ..	Do. ..	0 0 0.25
		0 0 1.375

and bounded as follows : on the north and east by the road from Hakmana ; on the south by Beliatta bazaar declared to be the property of the Crown under the Waste Lands Ordinances ; on the west by T. P. 70,115.



Surveyor-General's Office,  
Colombo, March 5, 1921.

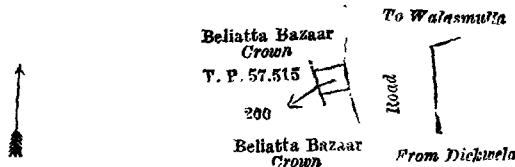
Scale of 1 Chain to an Inch.

G. K. THORNHILL,  
for Surveyor-General.

VI.—Block survey preliminary plan 308.

Lot.	Name of Land.	Extent, A. R. P.
200 ..	Beliatta bazaar (leased) ..	0 0 0.3125

and bounded as follows : on the north by Beliatta bazaar declared to be the property of the Crown under the Waste Lands Ordinances ; on the east by the road from Walasmulla to Dickwela ; on the south by Beliatta bazaar declared to be the property of the Crown under the Waste Lands Ordinances ; on the west by T. P. 57,515.



Surveyor-General's Office,  
Colombo, March 5, 1921.

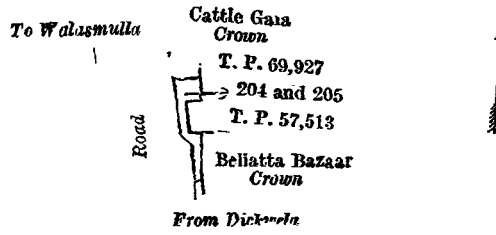
Scale of 1 Chain to an Inch.

G. K. THORNHILL,  
for Surveyor-General.

VII.—Block survey preliminary plan 308.

Lot.	Name of Land.	Extent, A. R. P.
204 ..	Beliatta bazaar (leased)	0 0 0.3125
205 ..	Do. (do.)	0 0 0.125
		0 0 0.4375

and bounded as follows : on the north by cattle gala declared to be the property of the Crown under the Waste Lands Ordinances ; on the east by T. Ps. 69,927 and 57,513 ; on the south by Beliatta bazaar declared to be the property of the Crown under the Waste Lands Ordinances ; on the west by the road from Dickwela to Walasmulla.



Surveyor-General's Office,  
Colombo, March 5, 1921.

Scale of 1 Chain to an Inch.

G. K. THORNHILL,  
for Surveyor-General.

Hambantota S. O. 10—1921.

Hambantota Notice No. 7,904.

Notice under " The Waste Lands Ordinances of 1897, 1899, 1900, and 1903."

TAKE notice that unless within three months from June 24, 1921, the persons, if any, who claim any interest in the lands hereinafter mentioned or in any one or more of such lands or to some interest therein make claim in person or in writing to the said lands or any of them or to some interest therein to M. M. Wedderburn, Esq., Special Officer appointed under section 28 of " The Waste Lands Ordinances of 1897, 1899, 1900, and 1903," at his office at Colombo :

Such Special Officer, in pursuance of the powers vested in him by the said Ordinances, will declare by writing under his hand that the said lands, or such of them as to which no claim has been made, are the property of the Crown.

M. M. WEDDERBURN,  
Special Officer.

NOTE.—A claim to a right of way over the said lands or any of them is a claim to an interest in the land or lands.

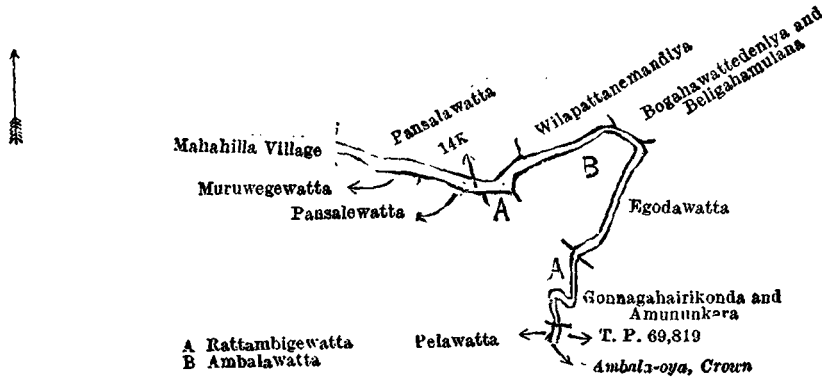
Description of the Lands referred to.

The following lots situated in the village of Ambala, in the West Giruwa pattu of the Hambantota District, in the Southern Province, as described in the annexed diagrams :—

I.—Block survey preliminary plan 300.

Lot.	Name of Land.	Extent, A. R. P.
14k ..	Ambala-oya	0 2 16

and bounded as follows : on the north by Pansalawatta claimed by Ranaibbawela Pansala, Wilapattanemandiya claimed by Jayasin Arachchige Higoris Appu, Bogahawattedeniya and Beligahamulana claimed by Agampodige Nandris Appu and others ; on the east by Bogahawattedeniya and Beligahamulana claimed by Agampodige Nandris Appu and others, Egodawatta claimed by Dadellage Punchi Appu and others, Gonnagahairikonda and Amunukara claimed by Wijedeera Don Lewis and others ; on the south by T. P. 69,819, Ambala-oya belonging to the Crown, Pelawatta claimed by Agampodige Simanhamy ; on the west by Rattambigewatta claimed by Jayasin Arachchige Nikoris and another, Ambalawatta claimed by Agampodige Simanhamy, Rattambigewatta claimed by Jayasin Arachchige Nikoris and another, Pansalewatta claimed by the Ranaibbawala Pansala, Muruwegewatta claimed by Agampodige Dineshamy and another, the village limit of Mahahilla.



Surveyor-General's Office,  
Colombo, March 18, 1921.

Scale of 8 Chains to an Inch.

C. H. VINCE,  
for Surveyor-General.

II.—Block survey preliminary plan 300.

Lot.	Name of Land.	Extent, A. R. P.
14L ..	Ambala-oya	0 0 2

and bounded as follows : on the north by Pelawatta claimed by Agampodige Simanhamy, Ambala-oya belonging to the Crown ; on the east by Pelawatta claimed by Agampodige Simanhamy ; on the south by Ambala-oya belonging to the Crown, Ranaibbawala sold by the Crown ; on the west by Ranaibbawala sold by the Crown, Pelawatta claimed by Agampodige Simanhamy.





Surveyor-General's Office,  
Colombo, March 18, 1921.

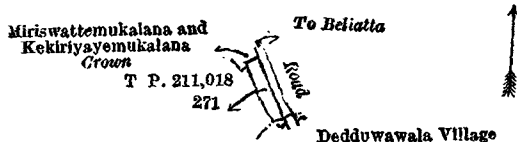
Scale of 8 Chains to an Inch.

C. H. VINCE,  
for Surveyor-General.

III.—Block survey preliminary plan 300.

Lot.	Name of Land.	Extent, A. R. P.
271	Rukattanahena (road reservation)	0 0 22

and bounded as follows : on the north by Miriswattemukalana and Kekiriyayemukalana declared to be the property of the Crown under the Waste Lands Ordinances ; on the east by the road to Beliatta ; on the south by the village limit of Dedduwawala ; on the west by T. P. 211,018.



Surveyor-General's Office,  
Colombo, March 18, 1921.

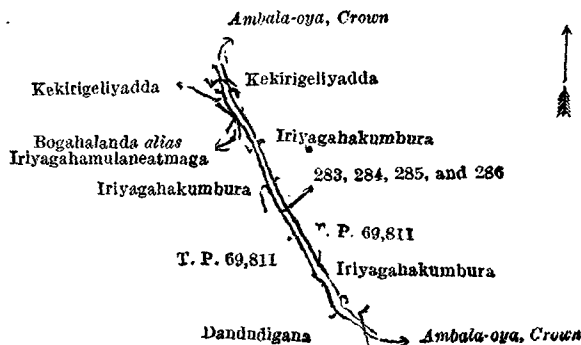
Scale of 8 Chains to an Inch.

C. H. VINCE,  
for Surveyor-General.

IV.—Block survey preliminary plan 300.

Lot.	Name of Land.	Extent, A. R. P.
283	Ambala-oya	0 0 7
284	Do.	0 0 8
285	Do.	0 0 15
286	Do.	0 0 9
		0 0 39

and bounded as follows : on the north by Ambala-oya belonging to the Crown ; on the east by Kekirigeliyadda claimed by Wickramanayaka Don Hendrick de Silva ; Iriyagahakumbura claimed by ditto, T. P. 69,811, Iriyagahakumbura claimed by Agampodige Siyadoris and others ; on the south by Ambala-oya belonging to the Crown, Dandudigana claimed by Wijesekera Patiranage Don Carolis and others ; on the west by Dandudigana claimed by Wijesekera Patiranage Don Carolis and others, T. P. 69,811, Iriyagahakumbura claimed by Wickramanayaka Don Hendrick de Silva, Bogahalanda alias Iriyagahamulaneatmaga claimed by Madinage Lewishamy, Kekirigeliyadda claimed by Wickramanayaka Don Hendrick de Silva.



Surveyor-General's Office,  
Colombo, March 18, 1921.

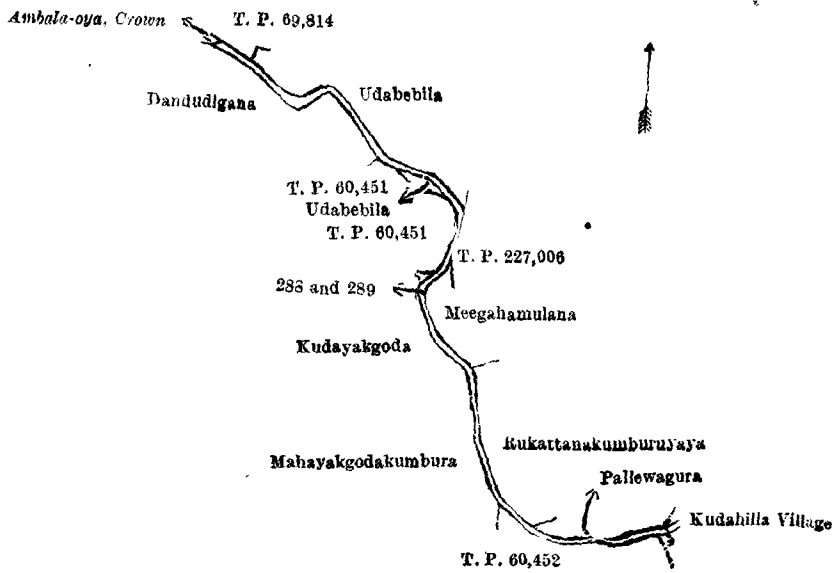
Scale of 8 Chains to an Inch.

C. H. VINCE,  
for Surveyor-General.

V.—Block survey preliminary plan 300.

Lot.	Name of Land.	Extent, A. R. P.
288	Ambala-oya	0 2 7
289	Do.	0 0 22
		0 2 29

and bounded as follows : on the north by Ambala-oya belonging to the Crown, T. P. 69,814 ; on the east by T. P. 69,814, Udabebila claimed by Wijedeera Don Lewis and others, T. P. 227,006, Meegahamulana claimed by Vidane Patiranage Dingi Appu and others, Rukattanakumburuyaya (private), Pallewagura claimed by Wiramange Don Kostas and others, the village limit of Kudahilla ; on the south by T. P. 60,452 ; on the west by T. P. 60,452, Mahayagodakumbura claimed by Wijedeera Don Lewis and others, Kudayagoda claimed by Jasin Bastian Arachchige Don Andris, T. P. 60,451, Udabebila claimed by Wijedeera Don Luwis and others, T. P. 60,451, Dandudigana claimed by Wijesekera Patiranage Don Carolis and others.



Surveyor-General's Office,  
Colombo, March 18, 1921.

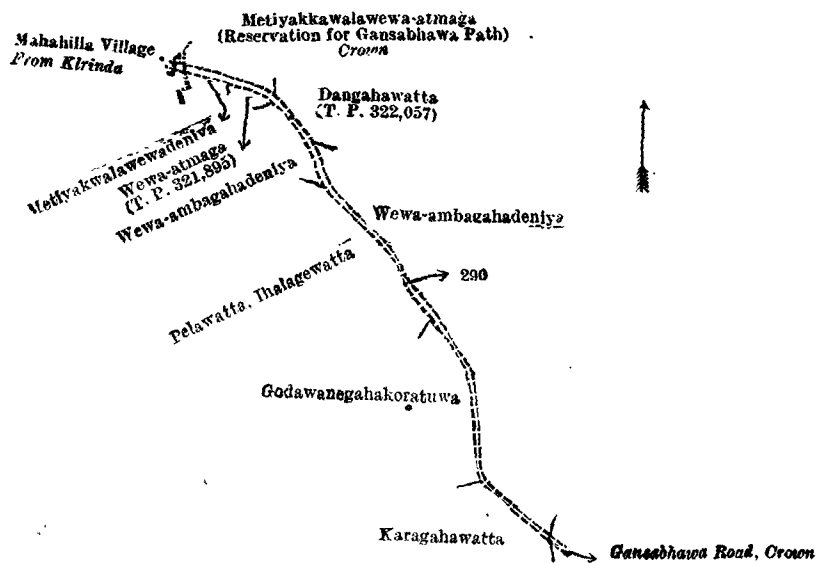
Scale of 8 Chains to an Inch.

C. H. VINCE,  
for Surveyor-General.

VI.—Block survey preliminary plan 300.

Lot.	Name of Land.	Extent, A. R. P.
290	Gansabhawa road	0 2 14

and bounded as follows : on the north by Metiyakkawalawewa-atmaga (reservation for Gansabhawa path) declared to be the property of the Crown under the Waste Lands Ordinances, Dangahawatta sold by the Crown (T. P. 322,057) ; on the east by Dangahawatta sold by the Crown (T. P. 322,057), Wewa-ambagahadeniya claimed by W. W. Don Luwis and others, Gansabhawa road belonging to the Crown ; on the south by Karagahawatta claimed by K. Andris and others ; on the west by Godawanegahakoratuwa claimed by Palistantrige Luwishamy and others, Pelawatta, Ihalagewatta claimed by V. Babandirisa and others, Wewa-ambagahadeniya claimed by W. W. Don Luwis and others, Wewa-atmaga sold by the Crown (T. P. 321,895), Metiyakkawalawewadeniya claimed by Ganitage Disiyama, the village limit of Mahahilla.



Surveyor-General's Office,  
Colombo, March 18, 1921.

Scale of 8 Chains to an Inch.

C. H. VINCE,  
for Surveyor-General.

VII.—Block survey preliminary plan 300.

Lot.	Name of Land.	Extent, A. R. P.
293	Gansabhawa road	0 0 12

and bounded as follows : on the north and east by Gansabhawa road belonging to the Crown; on the south by Lindamulagahawatta claimed by Wijedeera Don Luwis and others ; on the west by Lindamulagahawatta claimed by Wijedeera Don Luwis and others, Karagahawatta claimed by K. Andris and others.



Surveyor-General's Office,  
Colombo, March 18, 1921.


Scale of 8 Chains to an Inch.

C. H. VINCE,  
for Surveyor-General.

VIII.—Block survey preliminary plan 300.

Lot.	Name of Land.	Extent, A. R. P.
295	Gansabhawa road	0 0 10

and bounded as follows : on the north by Gansabhawa road belonging to the Crown ; on the east by T. P. 60,452, Gansabhawa road belonging to the Crown ; on the south and west by Lokurugeruppa, Kahatagahawatta claimed by Badalge Appu and others.



Surveyor-General's Office,  
Colombo, March 18, 1921.

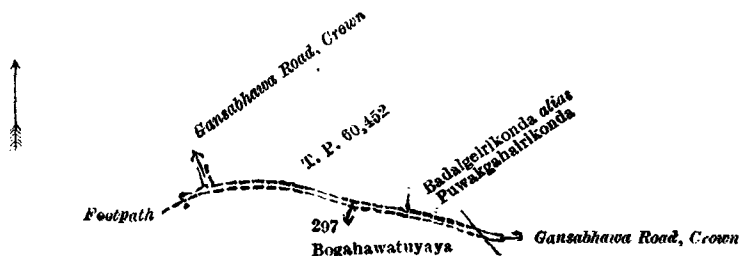
Scale of 8 Chains to an Inch.

C. H. VINCE,  
for Surveyor-General.

IX.—Block survey preliminary plan 300.

Lot.	Name of Land.	Extent, A. R. P.
297	Gansabhawa road	0 1 0

and bounded as follows : on the north by Gansabhawa road belonging to the Crown, T. P. 60,452, Badalgeirikonda *alias* Puwakgahairikonda claimed by Kodikarage Siyoris and others ; on the east by Gansabhawa road belonging to the Crown ; on the south by Bogahawatuyaya (private) ; on the west by a footpath.



Surveyor-General's Office,  
Colombo, March 18, 1921.

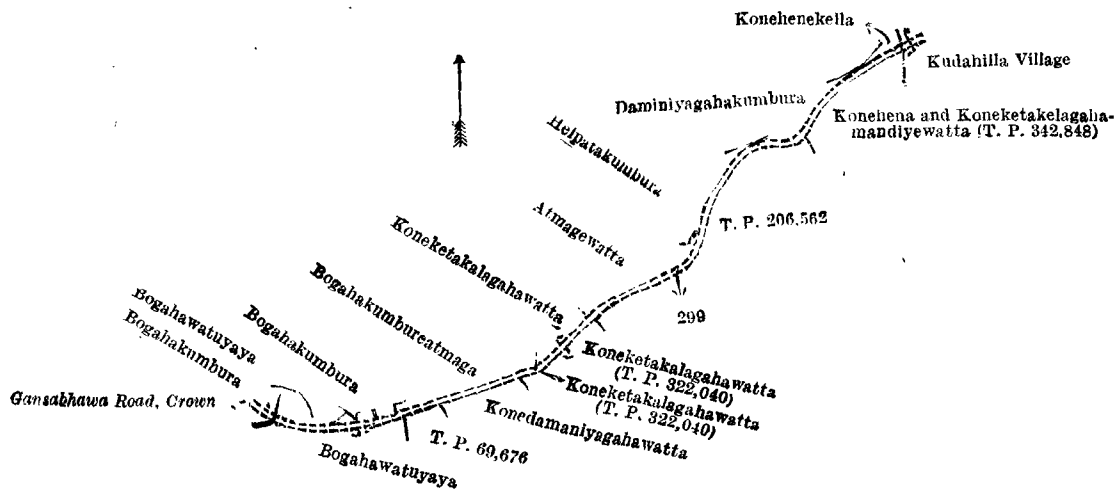
Scale of 8 Chains to an Inch.

C. H. VINCE,  
for Surveyor-General.

X.—Block survey preliminary plan 300.

Lot.	Name of Land.	Extent, A. R. P.
299	Gansabhawa road	0 2 27

and bounded as follows : on the north by Atmagewatta claimed by Ranaweera Dingi Appu and others, Helpatakumbura claimed by Wickramanayaka Don Juwanis, Daminiyagahakumbura claimed by W. D. Abraham, Konehenakella claimed by Wijewickrema Vidane Patirana Don Andris and others ; on the east by the village limit of Kudahilla, Konehena and Koneketakelagahamandiyewatta sold by the Crown (T. P. 342,848), T. P. 206,562, Koneketakelagahawatta sold by the Crown (T. P. 322,040), Koneketakelagahawatta sold by the Crown (T. P. 322,040) ; on the south by Konedamaniyagahawatta claimed by Weerappulige Andris and others, T. P. 69,676, Bogahawatuyaya (private) ; on the west by Gansabhawa road belonging to the Crown, Bogahakumbura claimed by Wijedeera Vidane Patirana Don Luwis and others, Bogahawatuyaya (private), Bogahakumbura claimed by Wijedeera Vidane Patirana Don Luwis and others, Bogahakumbura-atmaga claimed by ditto, Koneketakelagahawatta sold by the Crown.



Surveyor-General's office,  
Colombo, March 18, 1921.

Scale of 8 Chains to an Inch.

Hambantota S. O. 11—1921.

C. H. VINCE,  
for Surveyor-General.

Hambantota Notice No. 7,905.

Notice under "The Waste Lands Ordinances of 1897, 1899, 1900, and 1903."

TAKE notice that unless within three months from June 24, 1921, the persons, if any, who claim any interest in the lands hereinafter mentioned or in any one or more of such lands or to some interest therein make claim in person or in writing to the said lands or any of them or to some interest therein to M. M. Wedderburn, Esq., Special Officer appointed under section 28 of "The Waste Lands Ordinances of 1897, 1899, 1900, and 1903," at his office at Colombo :

Such Special Officer, in pursuance of the powers vested in him by the said Ordinances, will declare by writing under his hand that the said lands, or such of them as to which no claim has been made, are the property of the Crown.

M. M. WEDDERBURN,  
Special Officer.

NOTE.—A claim to a right of way over the said lands or any of them is a claim to an interest in the land or lands.

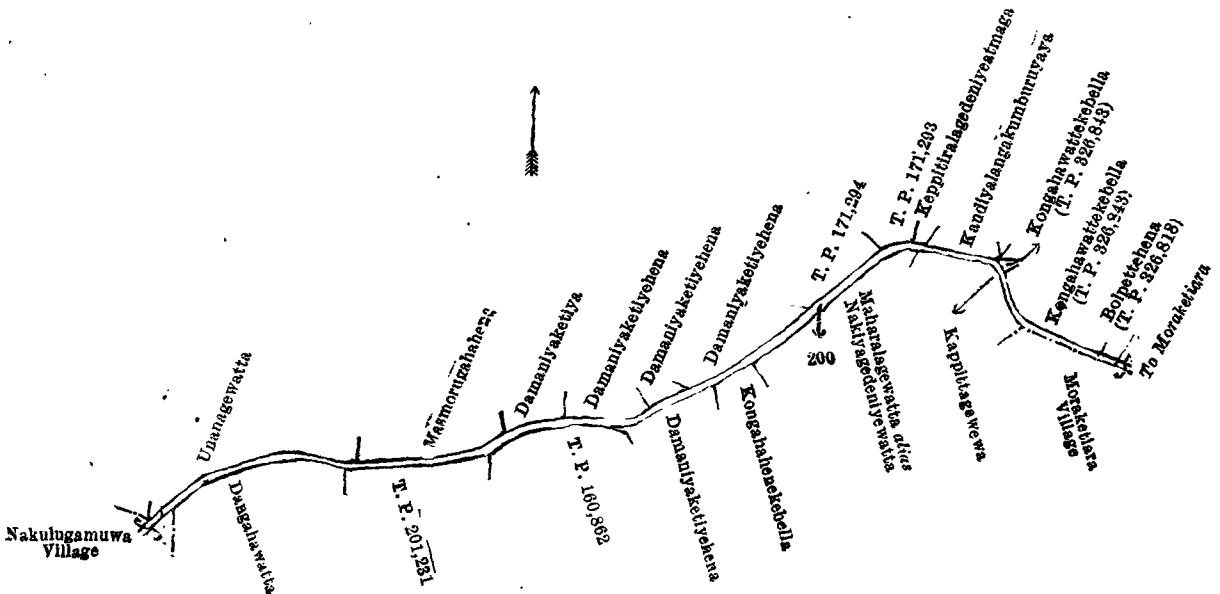
Description of the Lands referred to.

The following lots situated in the village of Dedduwawala, in the West Giruwa pattu of the Hambantota District in the Southern Province, as described in the annexed diagrams :—

I.—Block survey preliminary plan 306.

Lot.	Name of Land.	Extent, A. R. P.
200	Road	I 0 38

and bounded as follows : on the north by Unanagewatta claimed by Senarat Don Dionis Appuhamy, Masmorugahahena claimed by Senarat Don Juanis Abeygoonewardena and others, Damaniyaketiya claimed by Jayasunderagamage David and others, Damaniyaketiya claimed by Jayasunderagamage David, Damaniyaketiya claimed by Jayasunderagamage David and others, Damaniyaketiya claimed by Jayasunderagamage David, T. P. 171,294, T. P. 171,293, Keppitralagedeniya atmaga (private), Kandiyalangakumburuyaya (private), Kongahawattakebella sold by the Crown (T. P. 326,843), Kongahawattakebella sold by the Crown (T. P. 326,843), Bolpettehena sold by the Crown (T. P. 326,818); on the east by the village limit of Moraketiara ; on the south by the village limit of Moraketiara, Kappittagewewa declared private under the Waste Lands Ordinances, Maharalagewatta *alias* Nakiyagedeniya watta (private), Kongahawattakebella (private), Damaniyaketiya claimed by Jayasunderagamage David and others, T. P. 160,862, T. P. 201,231, Dangahawatta claimed by Jayasunderagamage Don Andris, the village limit of Nakulugamuwa ; on the west by the village limit of Nakulugamuwa, Unanagewatta claimed by Senarat Don Dionis Appuhamy.



Surveyor-General's Office,  
Colombo, February 24, 1921.

Scale of 8 Chains to an Inch.

G. K. THORNHILL,  
for Surveyor-General.

II.—Block survey preliminary plan 306.

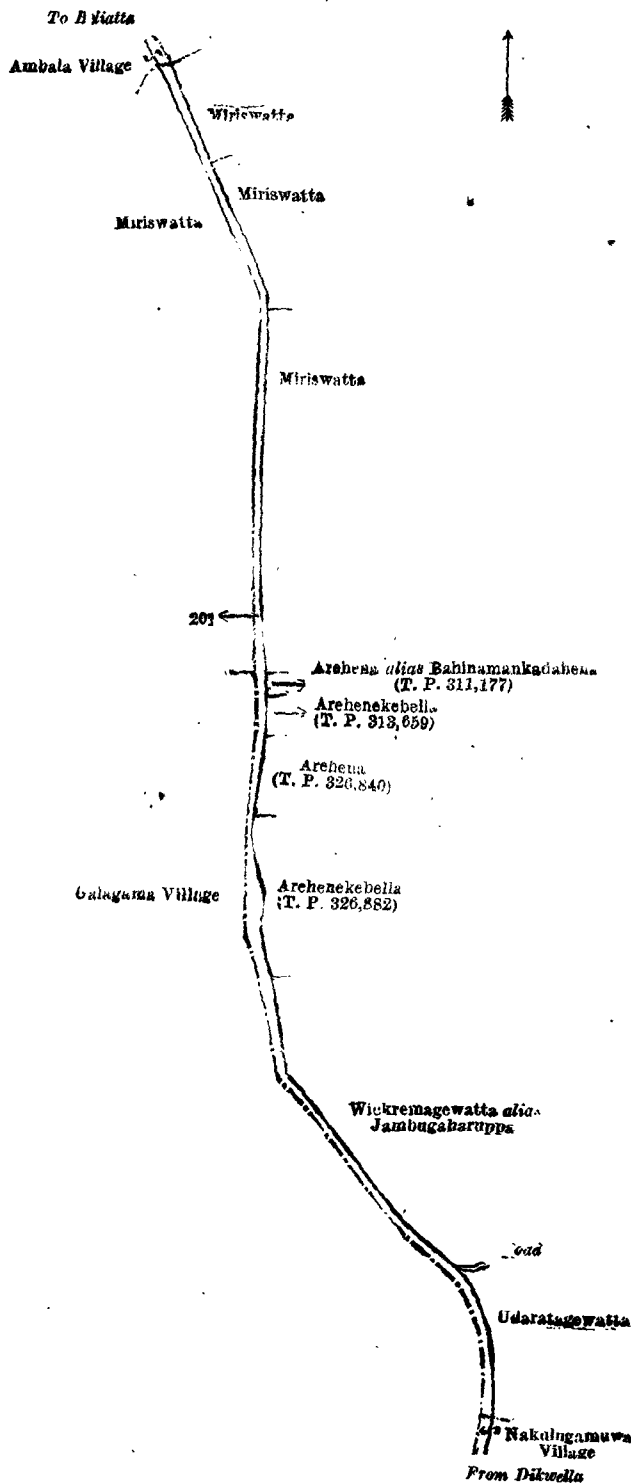
Lot.	Name of Land.	Extent, A. R. P.
201	Road	2 0 17

and bounded as follows : on the north by the village limit of Ambala,; on the east by Miriswatta claimed by S. M. Samaraweera, Arehena *alias* Bahinamankadahena sold by the Crown (T. P. 311,177), Arehenekebella sold by the Crown (T. P. 313,659), Arehena sold by the Crown (T. P. 326,840), Arehenekebella sold by the Crown (T. P. 326,882), Wickremagewatta *alias* Jambugharuppa (private), Udaratagewatta claimed by Yatiyana Vidane Arachhige Wastu Appuhamy ; on the south by the village limit of Nakulugamuwa ; on the west by the village limit of Galagama, Miriswatta (private).

[For Diagram see page 881.]

III.—Block survey preliminary plan 306.

Lot.	Name of Land.	Extent, A. R. P.
202	Road	3 1 15



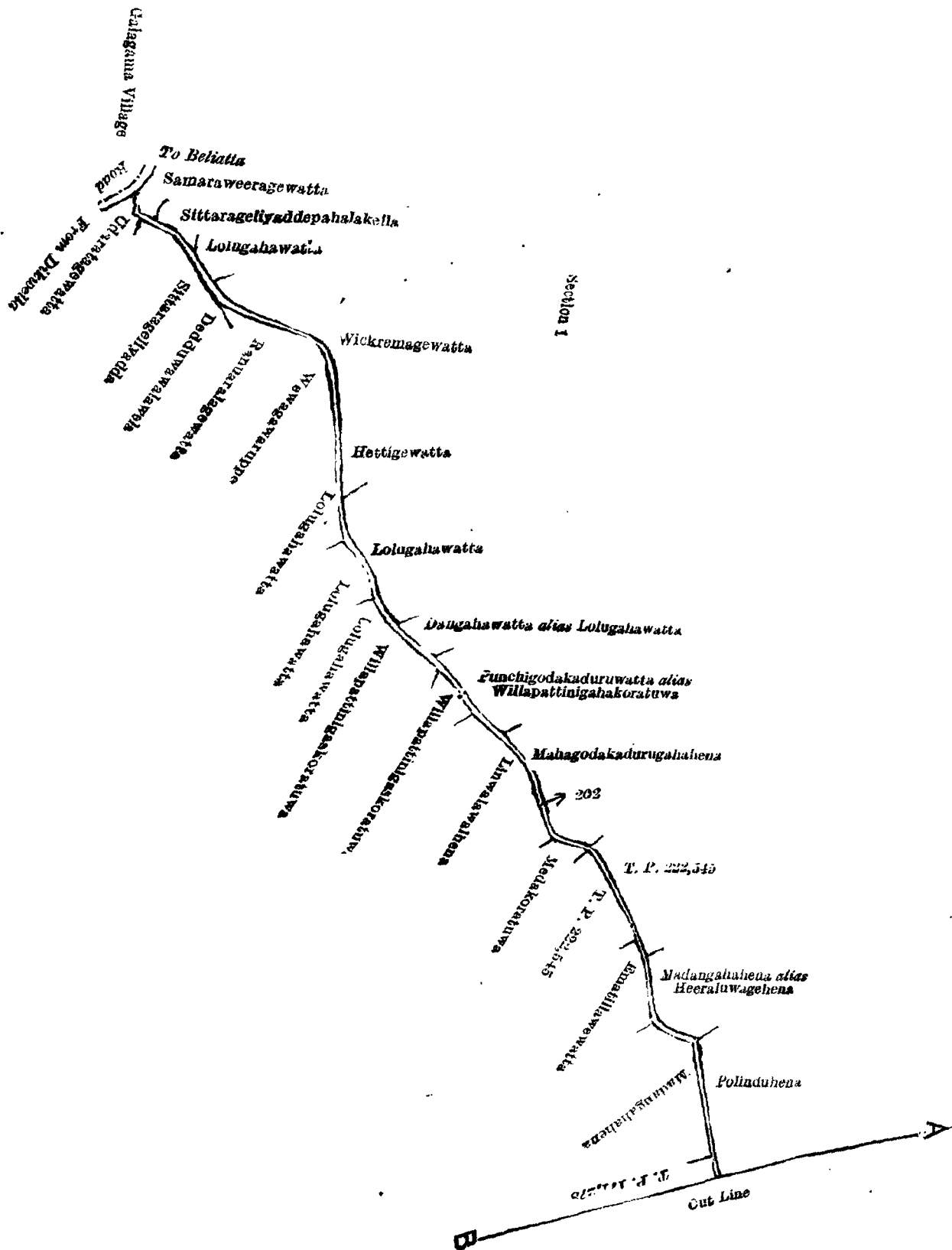
Surveyor-General's Office,  
Colombo. February 24, 1921.

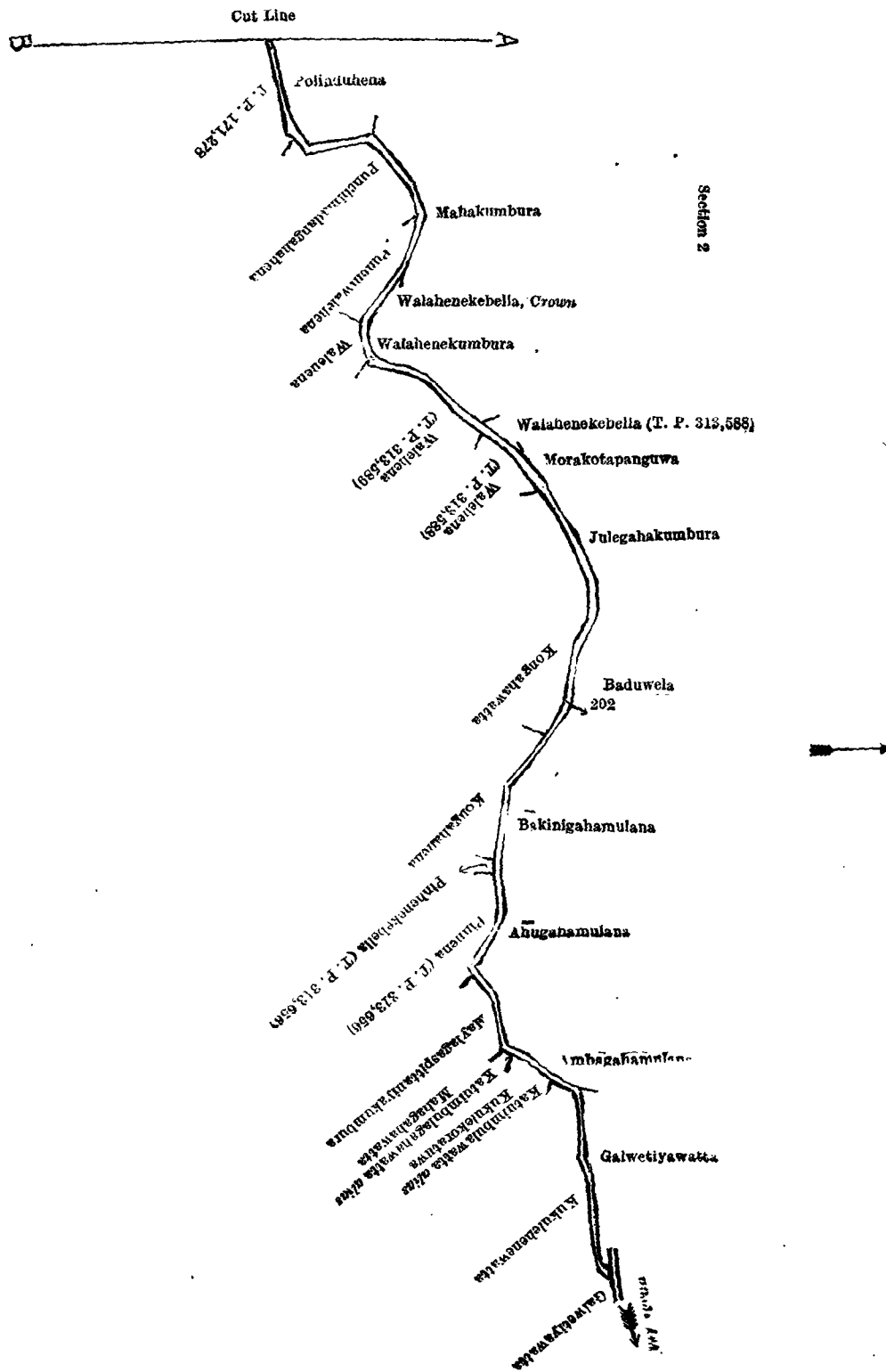
Scale of 8 Chains to an Inch.

G. K. THORNHILL,  
for Surveyor-General.

and bounded as follows: on the north by Samaraweeragewatta claimed by Yatiyana Vidane Aratchige Don Andris and others, Sittarageliyaddepahalakella claimed by S. T. N. Abeyagunawardena and others, Lolugahawatta claimed by Liyanaradage Pedo and others, Wickremagewatta claimed by Atapattu Don Juanis Appuhamy and others, Hettigewatta claimed by Yatiyana Vidane Arachchige Don Dines Appuhamy, Lolugahawatta claimed by Samaraweera Siriwardena Don Bastian Appuhamy, Dangahawatta alias Lolugahawatta claimed by Yatiyane Vidane Aratchige Don Dines Appuhamy and others, Punchigodakaduruwatta alias Willapattinigahakoratuwa claimed by Weerasinghe Kulatunga Don Jandris Appuhamy and others, Mahagodakadurugahahena claimed by Yatiyane Vidane Arachchige Dines Appuhamy and others, T. P. 222,545, Madangahahena alias Heeraluwagchena claimed by Don Nikulas Senerat Abeygoonewardena, Polinduhena claimed by ditto, Mahakumkura claimed by Unana Pansala, Walahanakebella belonging to the Crown, Walahenakumbura claimed by Senerat Elias Appuhamy and others, Walahanakebella sold by the Crown (T. P. 313,588), Morakotepanguwa claimed by Weerasinghe Kulatunga Jandris Appuhamy and others, Julagahakumbura claimed by Don Nicholas Senerat

Abeygoonewardena and others, Baduwela claimed by Senerat Don Charles Appuhamy and others, Bakinigahamulana claimed by ditto and others, Ahugahamulahena claimed by Atapattu Babanis Appuhamy and others, Ambagahamulana claimed by Unana Pansala and others, Galwetiya watta claimed by Kurubadanage Andris and others, Bibule-ara ; on the east by Galwetiya watta claimed by Dedduwawela Pansala ; on the south by Kukulehenewatta claimed by Dolahe watta sold by the Crown, Maylagaspittaniyakumbura claimed by Senarat Don Siman Appuhamy, Pinhena granted at half-improved value (T. P. 313,656), Pinhenekebella granted at half-improved value (T. P. 313,656), Kongahahena claimed by Atapattu Yacoris Appuhamy and others, Kongahawatta claimed by Atapattu Yakoris Appuhamy and others, Walehena sold by the Crown (T. P. 313,588), Walehena sold by the Crown (T. P. 313,589), Walehena claimed by Senerat Don Juanis Abeygoonewardena and others, Punchiwalehena claimed by Don Nicholas Senerat Abeygoonewardena and others, Puchinadangahahena claimed by Senerat Don Charles and others, T. P. 171,278, Madangahahena claimed by Don Nicholas Senerat Abeygoonewardena, Ematillewewatta claimed by Senerat Don Charles Appuhamy and others, T. P. 222,545, Medakoratuwa (private), Linwalawalhena claimed by Senerat Don Ordri Appuhamy, Willapattinigaskoratuwa claimed by Weerasingha Kulatunga Don Charles Appuhamy and others, Lolugahawatta claimed by Senerat Don Charles Appuhamy and others, Wewagawaruppe claimed by ditto, Ranuaralagewatte claimed by Yatiyana Vidane Arachchige Wattu Appuhamy and others, Appuhamy and others, Dedduwawalawela claimed by Yatiyana Vidane Arachchige Wattu Appuhamy and others, Sittarageliyadde claimed by Yatiyane Vidane Arachchige Don Dines Appuhamy, Udaratagewatta claimed by Yatiyana Vidane Arachchige Wattu Appuhamy ; on the west by the road from Dikwella to Beliatta.





Surveyor-General's Office,  
Colombo, February 24, 1921.

Scale of 8 Chains to an Inch.

G. K. THORNHILL,  
for Surveyor-General.

IV.—Block survey preliminary plan. 306.

Lot.	Name of Land.	Extent, A. R. P.
203	Bibula-ara (stream)	2 2 19

and bounded as follows: on the north by the village limit of Ovilana, Endiyadeniyekumbura claimed by Senerat Don Sendris Appuhamy and others, Telambugahakoratuwa sold by the Crown (T. P. 326,830), Babeegewatta claimed by Senerat Don Sendris Appuhamy, Badanagewatta claimed by Mrs. E. P. P. Jayawardena, Buttalagewatta claimed by Atapattu Don Mathes Appuhamy and others, Patangihenadeniya alias Buttalagewattedeniya (private), the village limit of Ovilana, Mahabaduwatta claimed by Unana Pansala. Uswatta claimed by Atapattu Babanis Appuhamy and others, Bogahahena sold by the Crown (T. P. 341,946), Godakaduruwatta (private), Pansalewatta claimed by Dedduwawala Pansala, Pansaladeniyakoratuwa (private), Pansalawatta sold by the Crown (T. P. 313,660), Buttalagewatta sold by the Crown (T. P. 336,954), Gomawalahena sold by the Crown: on the east by the village limit of Palapota; on the south by the village limit

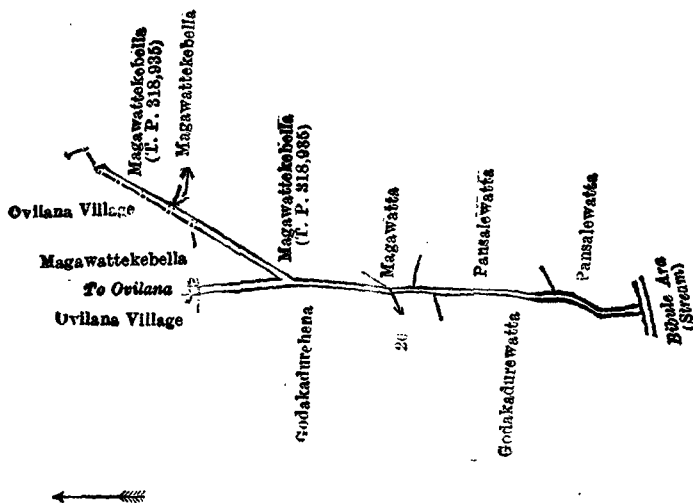
of Okewela, Gamimahena sold by the Crown, Tennapitaserugahahena belonging to the Crown, T. P. 190,776, Pitakoratuwa sold by the Crown, Galwetiawatta claimed by Dedduwawala Pansala, Galwetawatta claimed by Kurabadanage Andris and others, Ambagahamulana claimed by Unana Pansala and others, Ahugahamulana claimed by Atapattu Babanis Appuhamy and others, Arubagahamulana-atmaga claimed by Dedduwawala Pansala, Baduwela claimed by Senerat Don Charles Appuhamy and others, Mulekumbura claimed by Senerat Don Siman Appuhamy and others, Unanwelawatta claimed by Atapattu Don Nikulas and others, Gederawatta claimed by Atapattu Don Mathes Appuhamy, Medawatta claimed by Goigodagamage Babun Appuhamy and others, Babarendagewatta claimed by ditto, Diwelwatta claimed by Dolahewage Andris and others, Diwelwatta sold by the Crown; on the west by T. P. 152,981, T. P. 152,995, the village limit of Ovilana.

[For Diagram see page 885.]

V.—Block survey preliminary plan 306.

Lot.	Name of Land.	Extent, A. R. P.
205	Gansabhawa road	0 2 30

and bounded as follows: on the north by the village limit of Ovilana, Magawattakebella sold by the Crown, the village limit of Ovilana; on the east by Magawattekebella sold by the Crown (T. P. 318,935), Magawattakebella (private), Magawatta sold by the Crown (T. P. 318,935), Magawatta claimed by Migasdeniya Kankanage Don David, Pansalewatta claimed by Dedduwawala Pansala; on the south by the Bibule-ara (stream); on the west by Godakadurewatta (private), Godakadurehena (private).



Surveyor-General's Office,  
Colombo, February 24, 1921.

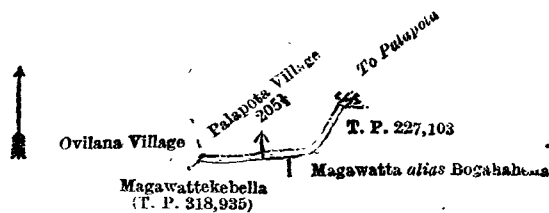
Scale of 8 Chains to an Inch.

G. K. THORNHILL,  
for Surveyor-General.

VI.—Block survey preliminary plan 306.

Lot.	Name of Land.	Extent, A. R. P.
205½	Gansabhawa road	0 0 24

and bounded as follows: on the north by the village limits of Ovilana and Palapota; on the east by T. P. 227,103; on the south by Magawatta alias Bogahahena (private), Magawattakebella sold by the Crown (T. P. 318,935); on the west by the village limit of Ovilana.



Surveyor-General's Office,  
Colombo, February 24, 1921.

Scale of 8 Chains to an Inch.

G. K. THORNHILL,  
for Surveyor-General.

Hambantota S. O. 12—1921.

Hambantota Notice No. 7,906.

Notice under "The Waste Lands Ordinances of 1897, 1899, 1900, and 1903."


TAKE notice that unless within three months from June 24, 1921, the persons, if any, who claim any interest in the land hereinafter mentioned make claim in person or in writing to the said land or to some interest therein to M. M. Wedderburn, Esq., Special Officer appointed under section 28 of "The Waste Lands Ordinances of 1897, 1899, 1900, and 1903," at his office at Colombo:

Such Special Officer, in pursuance of the powers vested in him by the said Ordinances, will declare by writing under his hand that the land, to which no claim has been made, is the property of the Crown.

M. M. WEDDERBURN,  
Special Officer.

NOTE.—A claim to a right of way over the said land is a claim to an interest in the land.



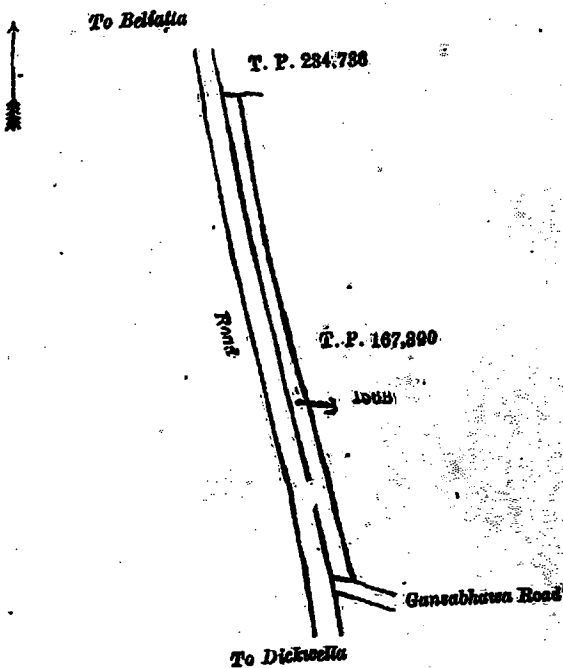


Scale of 8 Chains to an Inch.

G. K. THORNHILL,

*Description of the Land referred to.*

The land commonly called or known as Mestrigehena (reservation for road), (leased), situated in the village of Kudahilla, in the West Giruwa pattu of the Hambantota District, in the Southern Province, containing in extent 1 rood and 11 perches shown as lot 156B in block survey preliminary plan 299 and in the annexed diagram; and bounded as follows: on the north by T. P. 234,736; on the east by T. P. 167,390; on the south by a Gansabhawa road; on the west by the road from Dickwella to Beliatta.



Surveyor-General's Office,  
Colombo, March 4, 1921.

Scale of 4 Chains to an Inch.  
Hambantota S. O. 13—1921.

G. K. THORNHILL  
for Surveyor-General

**FINAL ORDERS.**

**Kandy S. O. No. 2.**

**Order under Section 2 of "The Waste Lands Ordinances of 1897, 1899, 1900, and 1903," declaring Lands to be Crown Property.**

In the matter of the lands commonly called or known as Gansabhawa road, water-course, &c., situate in the village of Amunupure, in the Yatinuwara division of the Kandupalata korale of the Kandy District, in the Central Province and of "The Waste Lands Ordinances of 1897, 1899, 1900, and 1903."

THE notice required by section 1 of "The Waste Lands Ordinances of 1897, 1899, 1900, and 1903," having been duly published in manner prescribed by that section in respect of the above-named lands (*vide* Notice No. 7,500), and no claim having been made to the said lands or to any interest therein within the period of three months from the date specified in the said notice, I, Frederick Lewis, Special Officer appointed under section 28 of the said Ordinances, under and by virtue of the powers vested in me in that behalf by section 2 of the said Ordinances, do hereby on this 30th day of March, 1921, order and declare that the said lands, as more fully described herein below, situate in the village of Amunupure, in the Yatinuwara division of the Kandupalata korale of the Kandy District, in the Central Province, and shown as lots 3, 5, 6, 11, 15, 28, 31, 32, 33, 40, 42, 43, 45, 46, 47, 48, 49, 49A, 49B, 49C, 49D, 50, 51A, 52, 53, 51B, 51E, 54, 54A, 54B, 54C, 54D, 55, 55A, 55B, 55C, 55D, 55A1, 55A1A, 56, 56A, 56B, 56C, 56D, 56E, 56F, 56G, 56H, 56A1, 55E1, 57B, 57C, 57D, 57E, 57F, 58, 58C, and 59 in block survey preliminary plan 28 and in the annexed diagrams, and containing in extent 39 acres, 1 rood and 11 perches are the property of the Crown.

*Description of the Lands referred to.*

I.—Block survey preliminary plan 28.

Lot.	Name of Land.	Extent, A. P.
3	Gansabhawa road	0 0 5

and bounded as follows: on the north by the village limit of Ambalanpitiya; on the east by Kiriwandeniyawatta claimed by Banagewattehami and another, Bokotuwehena claimed by Edandawiralalage Panchirala; on the south by Bokotuwehena claimed by Edandawiralalage Panchirala; on the west by Ambalanpitiwelyaya (private), Banagewatte claimed by Banagewattehami and others.

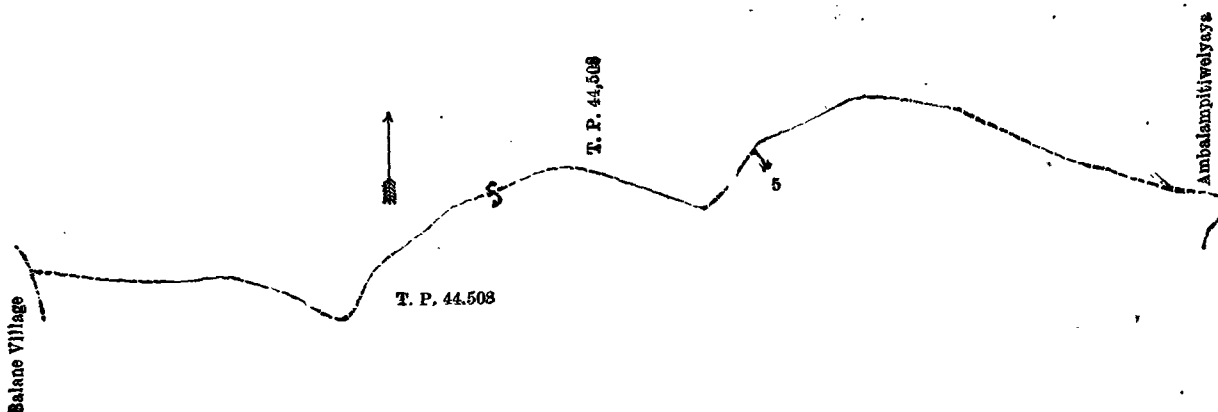


NOTE.—A claim to a right of way over the said land is a claim to an interest in the land.

II.—Block survey preliminary plan 28.

Lot.	Name of Land.	Extent, A. R. P.
5	Gansabhawa road	0 0 21

and bounded as follows : on the north by T. P. 44,508, Ambalanpitiwelyaya (private); on the east by Ambalanpitiwelyaya (private); on the south by T. P. 44,508; on the west by the village limit of Balane.



Surveyor-General's Office,  
Colombo, November 21, 1919.

Scale of 4 Chains to an Inch.

H. P. HARRISON,  
for Surveyor-General.

III.—Block survey preliminary plan 28.

Lot.	Name of Land.	Extent, A. R. P.
6	Gansabhawa road	0 0 35

and bounded as follows : on the north by T. P. 43,020, Alamba-ela, T. P. 43,020; on the east by a Gansabhawa road; on the south by T. P. 44,712, Alamba-ela, T. P. 43,020; on the west by Ambalanpitiwelyaya (private).

[For Diagram see page 888.]

IV.—Block survey preliminary plan 28.

Lot.	Name of Land.	Extent, A. R. P.
11	Water-course	0 0 10

and bounded as follows : on the north and east by the village limit of Ambalanpitiya; on the south by Totapoldeniya-kumbura claimed by Yapa Mudiyansele Punchi Banda and others, Imbullangewatta claimed by Illadora temple, Kiriwandeniyawatta claimed by Ilandaripedigedara Kirisaduwa and others; on the west by the village limit of Ambalanpitiya.



Surveyor-General's Office,  
Colombo, November 21, 1919.


Scale of 4 Chains to an Inch.

H. P. HARRISON,  
for Surveyor-General.

V.—Block survey preliminary plan 28.

Lot.	Name of Land.	Extent, A. R. P.
15	Water-course	0 0 9

and bounded as follows : on the north by Ambaghamulawatta claimed by Ambaghamulawattagedara Sundara and others, Imbullangewatta claimed by Wagapedigedara Gunadera; on the east by T. P. 43,020; on the south by Ambalanpitiwelyaya (private); on the west by Ambaghamulawatta claimed by Ambaghamulawattagedara Sundara and others.



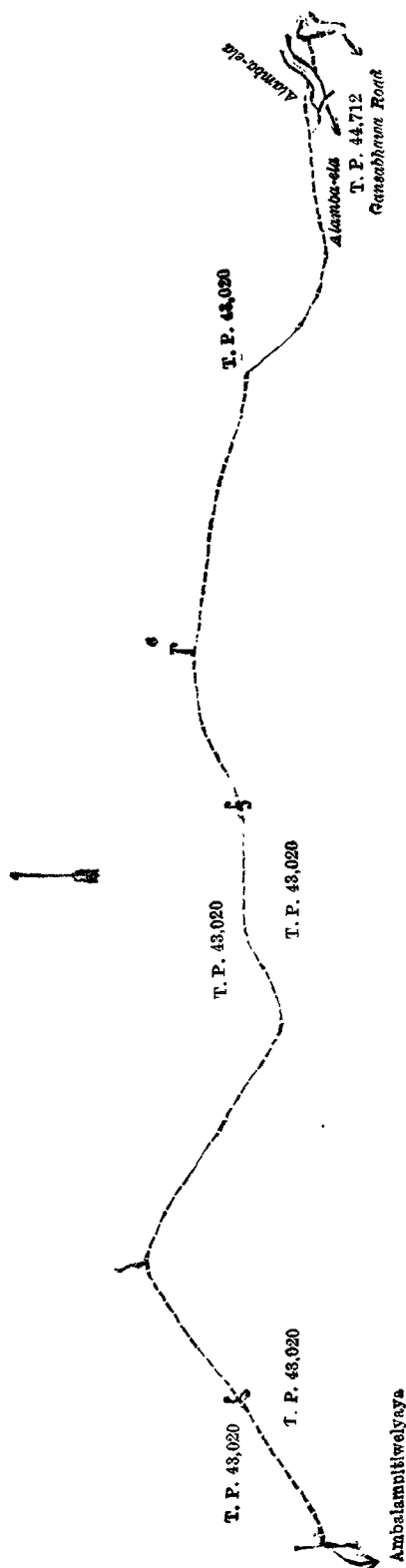
Surveyor-General's Office,  
Colombo, November 21, 1919.

Scale of 4 Chains to an Inch.

H. P. HARRISON,  
for Surveyor-General.

VI.—Block survey preliminary plan 28.

Lot.	Name of Land.	Extent, A. R. P.
28	Cart road	1 0 15

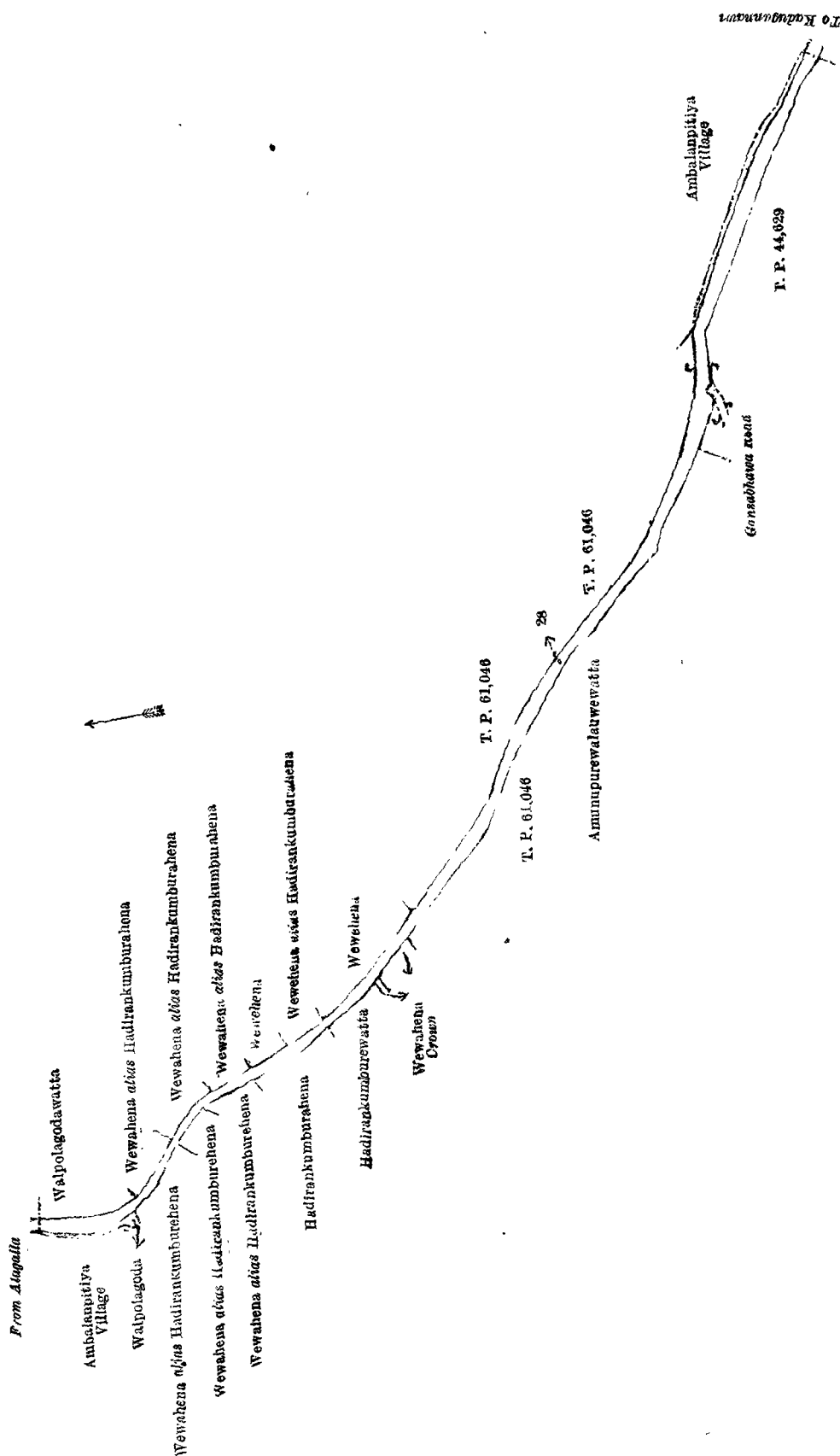


Surveyor-General's Office,  
Colombo, November 21, 1919.

Scale of 4 Chains to an Inch.

H. P. HARRISON,  
for Surveyor-General.

and bounded as follows : on the north by the village limit of Alagalla, Walpolagodawatta claimed by Basnayaka Mudiyanse-  
lage Dingiri Amma, Wewahena *alias* Hadirankumburahena claimed by Wewahena Kade Agida, Wewahena *alias* Ha diran-  
kumburahena claimed by Herat Mudiyanse-  
lage Punchi Banda and another, Wewahena *alias* Hadirankumburahena claimed  
by M. B. Ekanayaka, Wewehena claimed by Dahanakaralalage Appuhami, Wewehena *alias* Hadirankumburahena claimed  
by Hiti Bandaralage Pinchi Banda, Wewehena claimed by Richard Tillekeratne, T. P. 61,046 ; on the east by the village  
limit of Ambalanpitiya ; on the south by T. P. 44,629, a Gansabhera road, T. P. 44,629, Amunupurawalauwawatta  
claimed by Amunupura Walawe Herat Mudiyanse-  
lage Punchi Banda, T. P. 61,046, Wewehena acquired by the Crown.  
Hadirankumburewatta claimed by Ilangan Daundasinghe Kusabasnayaka Mudiyanse-  
lage Ukku Banda ; on the west by  
Hadirankumburahena claimed by Herat Mudiyanse-  
lage Madduma Banda, Wewehena *alias* Hadirankumburahena claimed  
by M. B. Ekanayaka, Wewahena *alias* Hadirankumburahena claimed by Kathigana Elakadey Mathias, Wewehena *alias*  
Hadirankumburahena claimed by Herat Mudiyanse-  
lage Punchi Banda, Walapolagoda claimed by Basnayaka Mudiyanse-  
lage Dingiri Amma, the village limit of Ambalanpitiya.



Surveyor-General's Office,  
Colombo, November 21, 1919.

Scale of 4 Chains to an Inch.

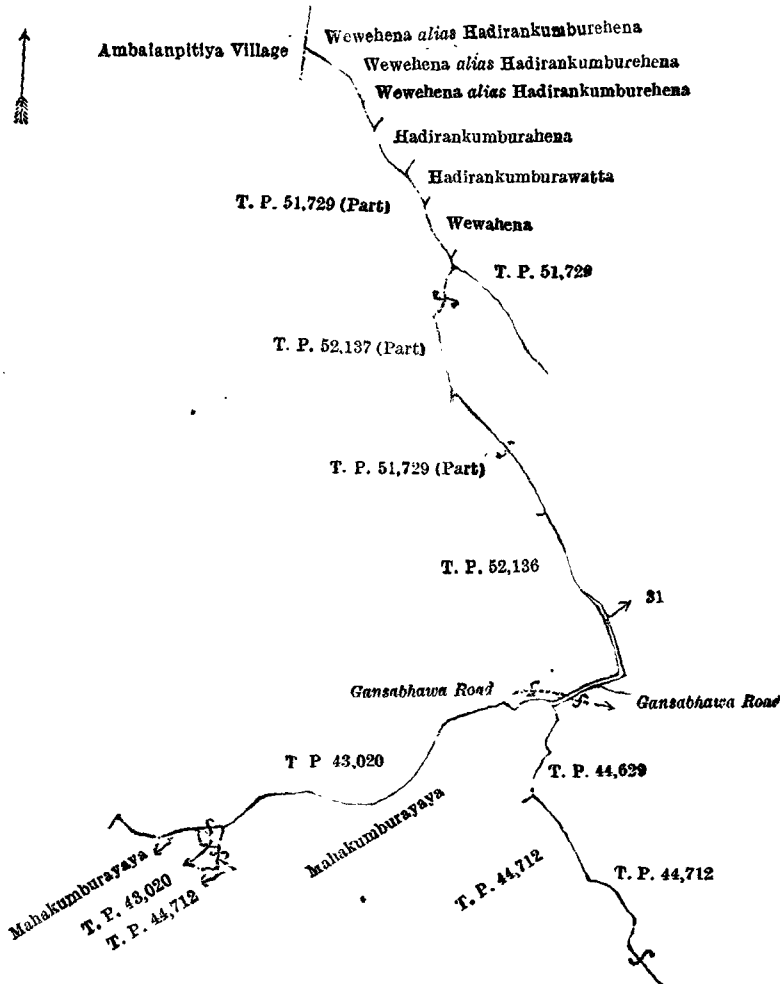
H. P. HARRISON,  
for Surveyor-General.

VII.—Block survey preliminary plan 28.

Lot.	Name of Land.	Extent, A. R. P.
31	Alamba-ela (stream)	0 3 20

and bounded as follows : on the north by Wewehena alias Hadirankumburahena claimed by Herat Mudiyanseleage Pinchi Banda, Wewehena alias Hadirankumburahena claimed by Kathigana Elakadey Mathes, Wewahena alias Hadirankumburahena claimed by M. B. Ekanayaka, Hadirankumburahena claimed by Herat Mudiyanseleage Madduma Banda, Hadirankumburawatta claimed by Hangan Daundasinghe Kusabasnayaka Mudiyanseleage Ukku Banda. Wewahena claimed by

Yapa Bandara Mudiyansele Puchi Banda, T. P. 51,729; on the east by T. P. 51,729 (part), T. P. 44,629, T. P. 44,712; on the south by T. P. 44,712, Mahakumburayaya (private), T. P. 44,712, T. P. 43,020, Mahakumburayaya (private); on the west by T. P. 43,020, T. P. 52,136, T. P. 51,729 (part), T. P. 52,137 (part), T. P. 51,729 (part), and Ambalanpitiya village.



Surveyor-General's Office,  
Colombo, November 21, 1919.

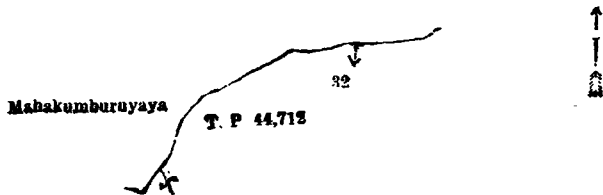
Scale of 8 Chains to an Inch.

H. P. HARRISON,  
for Surveyor-General.

VIII.—Block survey preliminary plan 28.

Lot.	Name of Land.	Extent, A. R. P.
32	Water-course	0 0 11

and bounded as follows: on the north by Mahakumburayaya (private); on the east and south by T. P. 44,712; on the west by Mahakumburayaya (private).



Surveyor-General's Office,  
Colombo, November 21, 1919.

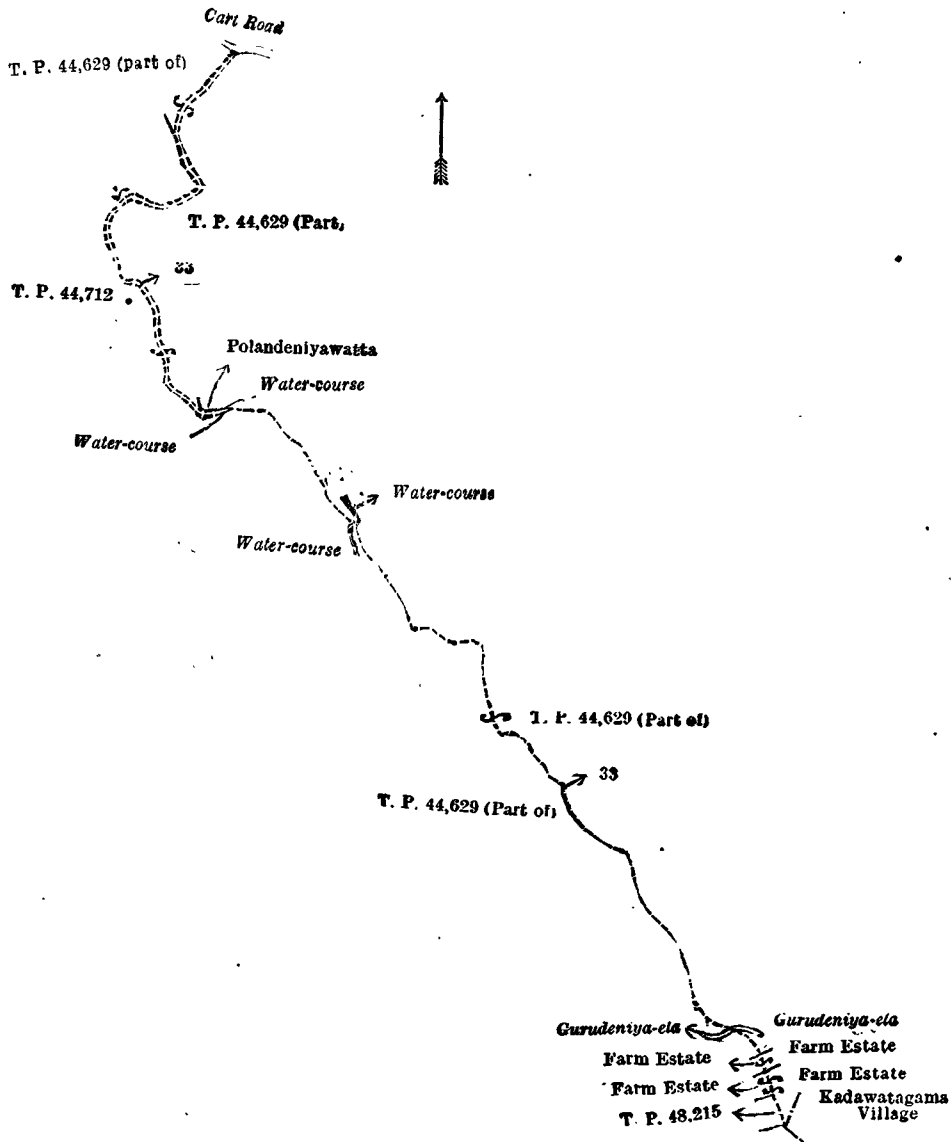
Scale of 4 Chains to an Inch.

H. P. HARRISON,  
for Surveyor-General.

IX.—Block survey preliminary plan 28.

Lot.	Name of Land.	Extent, A. R. P.
33	Gansabhawa road	1 0 32

and bounded as follows : on the north by a cart road ; on the east by T. P. 44,629 (part), Polondeniyawatta (private), T. P. 44,629 (part of), Farm estate leased from the Crown, Farm estate claimed by Mr. Rudd and others ; on the south by the village limit of Kadawatagama ; on the west by T. P. 48,215, Farm estate claimed by Mr. Rudd and others, Farm estate leased from the Crown, T. P. 44,629 (part of), T. P. 44,712, and T. P. 44,629 (part of).



Surveyor-General's Office,  
Colombo, November 21, 1919.

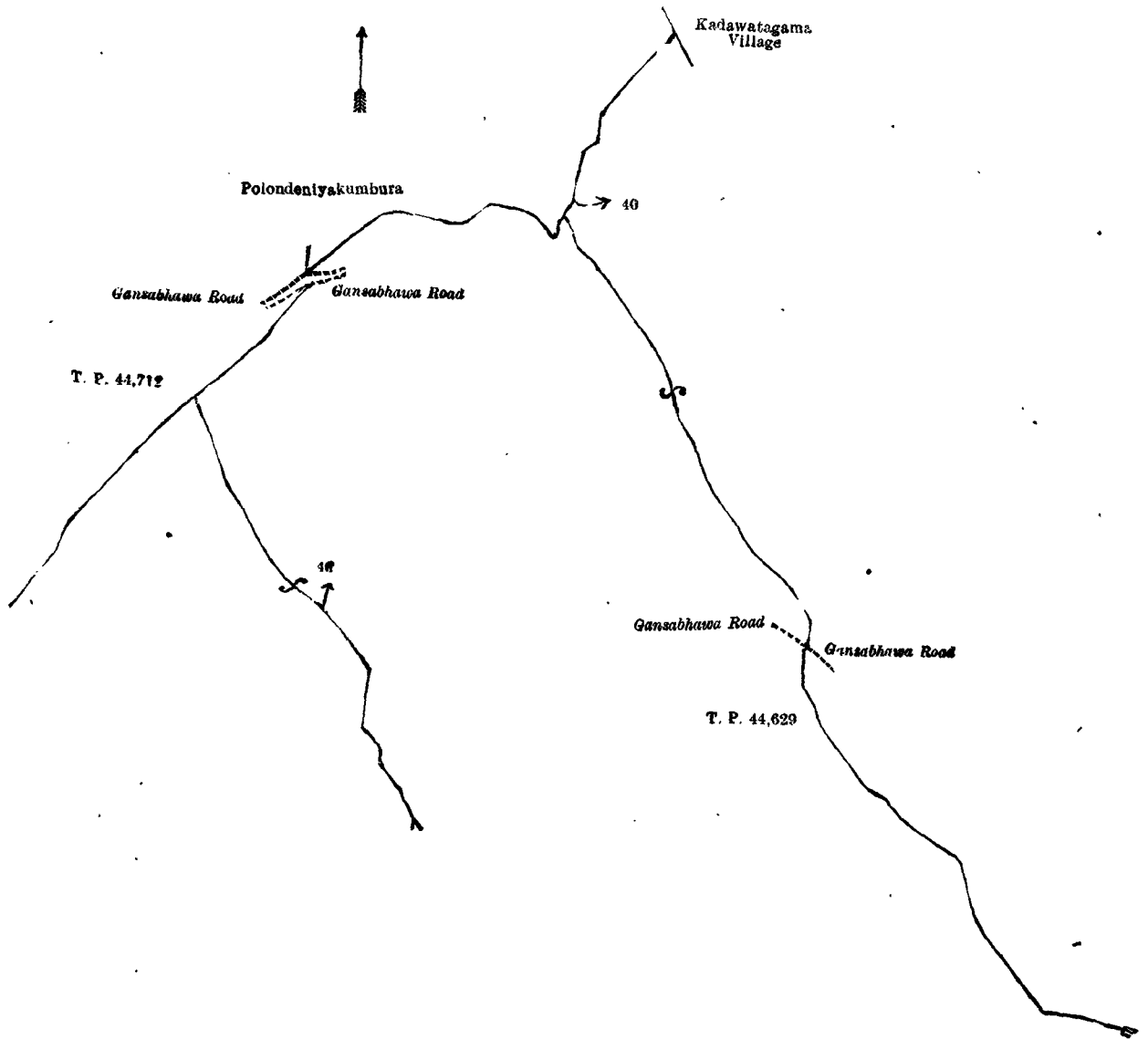
Scale of 16 Chains to an Inch.

H. P. HARRISON,  
for Surveyor-General.

X.—Block survey preliminary plan 28.

Lot.	Name of Land.	Extent, A. R. P.
40	Water-course (stream)	0 2 10

and bounded as follows : on the north by Polondeniyakumbura claimed by Katakumbura Siri Mala ; on the east by the village limit of Kadawatagama, T. P. 44,629 ; on the south by T. P. 44,629 ; on the west by T. P. 44,712.



Surveyor-General's Office,  
Colombo, November 21, 1919.


Scale of 4 Chains to an Inch.

H. P. HARRISON,  
for Surveyor-General.

XI.—Block survey preliminary plan 28.

Lot.	Name of Land.	Extent, A. R. P.
42	Water-course	0 0 7

and bounded as follows : on the north and east by Udakanduhawela claimed by Herat Mudiyanseleage Punchi Banda and others ; on the south by T. P. 44,629 ; on the west by Udakanduhawela claimed by Herat Mudiyanseleage Punchi Banda and others.



Surveyor-General's Office,  
Colombo, November 21, 1919.

Scale of 4 Chains to an Inch.

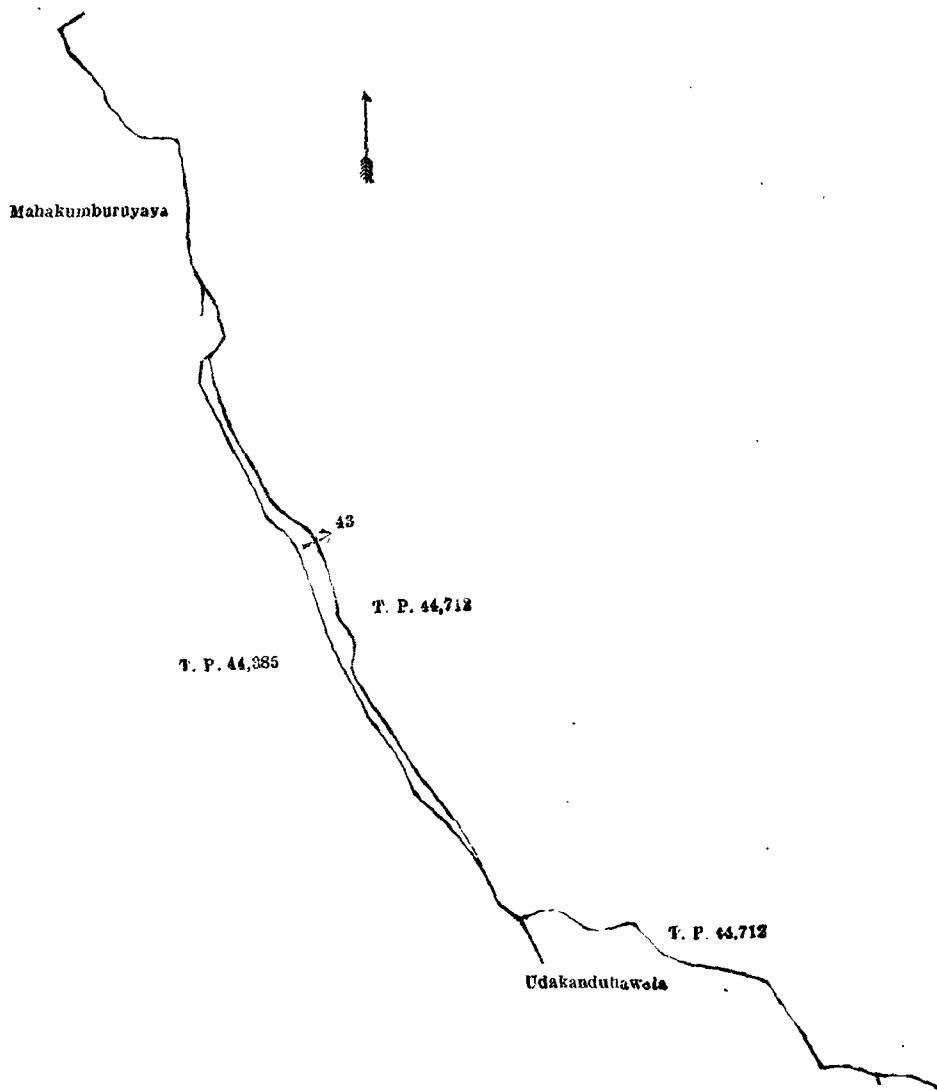
H. P. HARRISON,  
for Surveyor-General.

XII.—Block survey preliminary plan 28.

Lot.	Name of Land.	Extent, A. R. P.
43	Kanduha-ela (stream)	0 2 0

and bounded as follows : on the north and east by T. P. 44,712 ; on the south by Udakanduhawela claimed by Herat Mudiyanseleage Punchi Banda and others ; on the west by T. P. 44,385, Mahakumburuyaya (private).





Surveyor-General's Office,  
Colombo, November 21, 1919.


Scale of 4 Chains to an Inch.

H. P. HARRISON,  
for Surveyor-General.

XIII.—Block survey preliminary plan 28.

Lot.	Name of Land.	Extent, A. R. P.
45	Water-course	0 0 9

and bounded as follows: on the north by T. P. 43,020; on the east, south, and west by Mahakumburuyaya (private).



Surveyor-General's Office,  
Colombo, November 21, 1920.

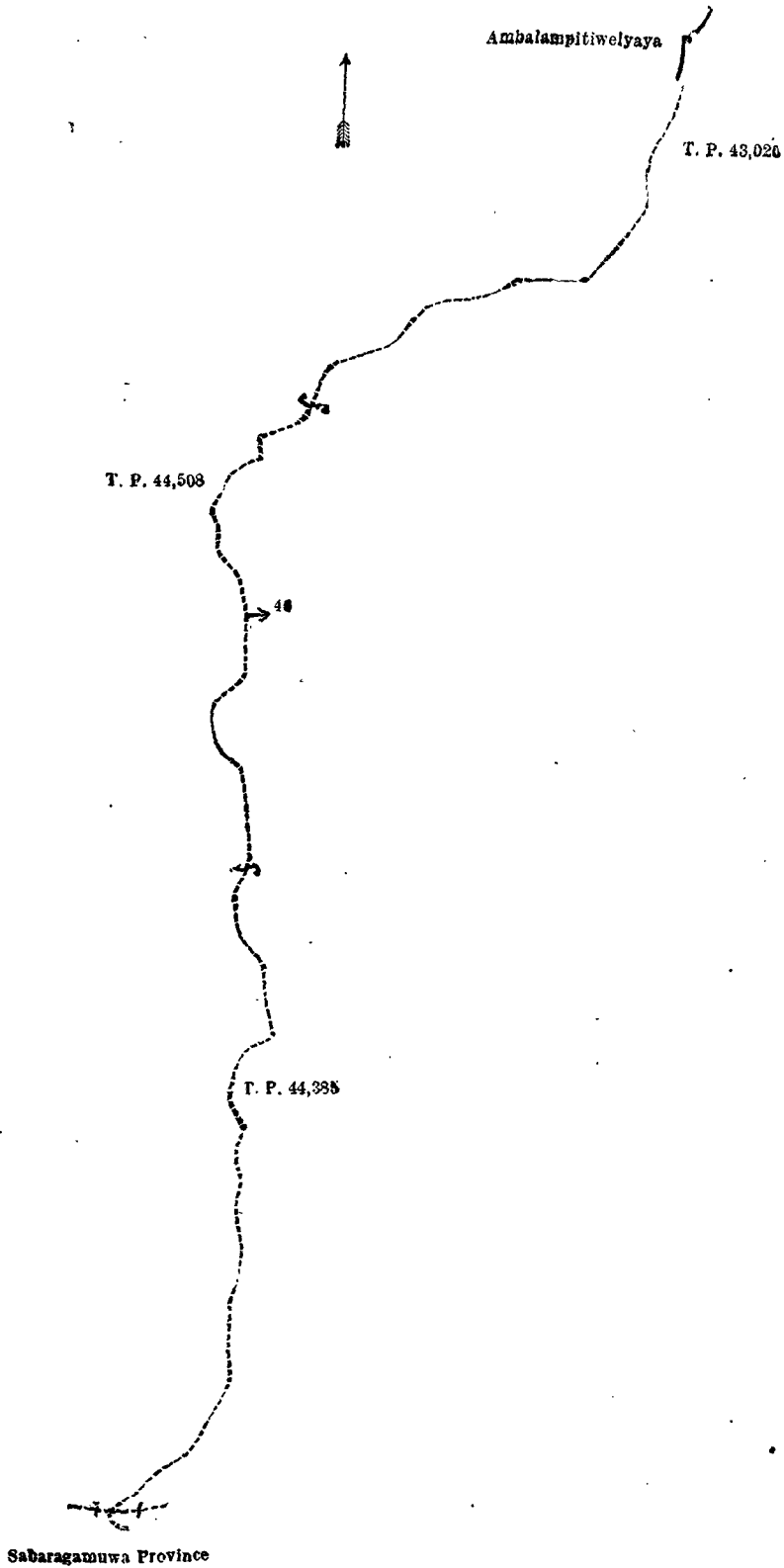
Scale of 4 Chains to an Inch.

H. P. HARRISON,  
for Surveyor-General.

XIV.—Block survey preliminary plan 28.

Lot.	Name of Land.	Extent, A. R. P.
46	Gansabhawa road	0 1 22

and bounded as follows: on the north by Ambalanpitiwelyaya claimed by W. Unga and others; on the east by T. P. 43,020, T. P. 44,385; on the south by the boundary of the Province of Sabaragamuwa; on the west by T. P. 44,508.



Surveyor-General's Office,  
Colombo, November 21, 1919.

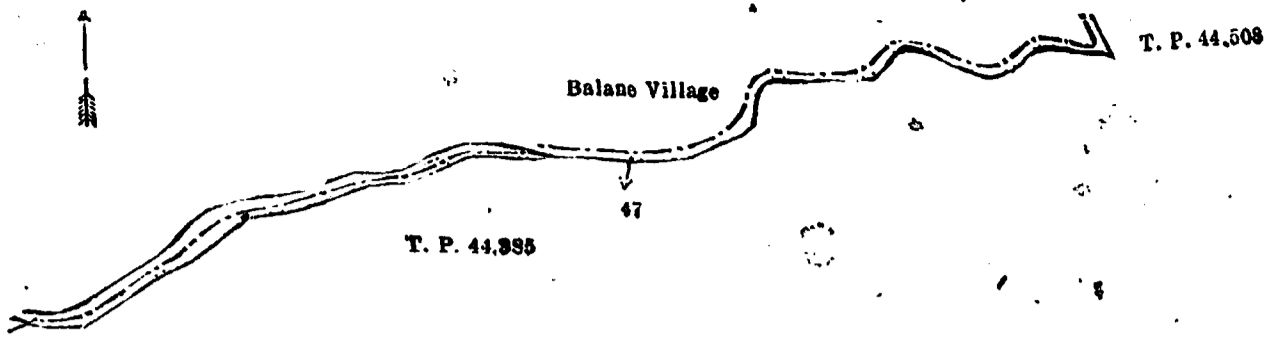
Scale of 8 Chains to an Inch.

H. P. HARRISON,  
for Surveyor-General.

XV.—Block survey preliminary plan 28.

Lot.	Name of Land.	Extent, A. B. P.
47	Rotupihille-ela (stream)	0 0 26

and bounded as follows: on the north by the village limit of Balane; on the east by T. P. 44,508; on the south by T. P. 44,385; on the west by the village limit of Balana.



Surveyor-General's Office,  
Colombo, November 21, 1919.

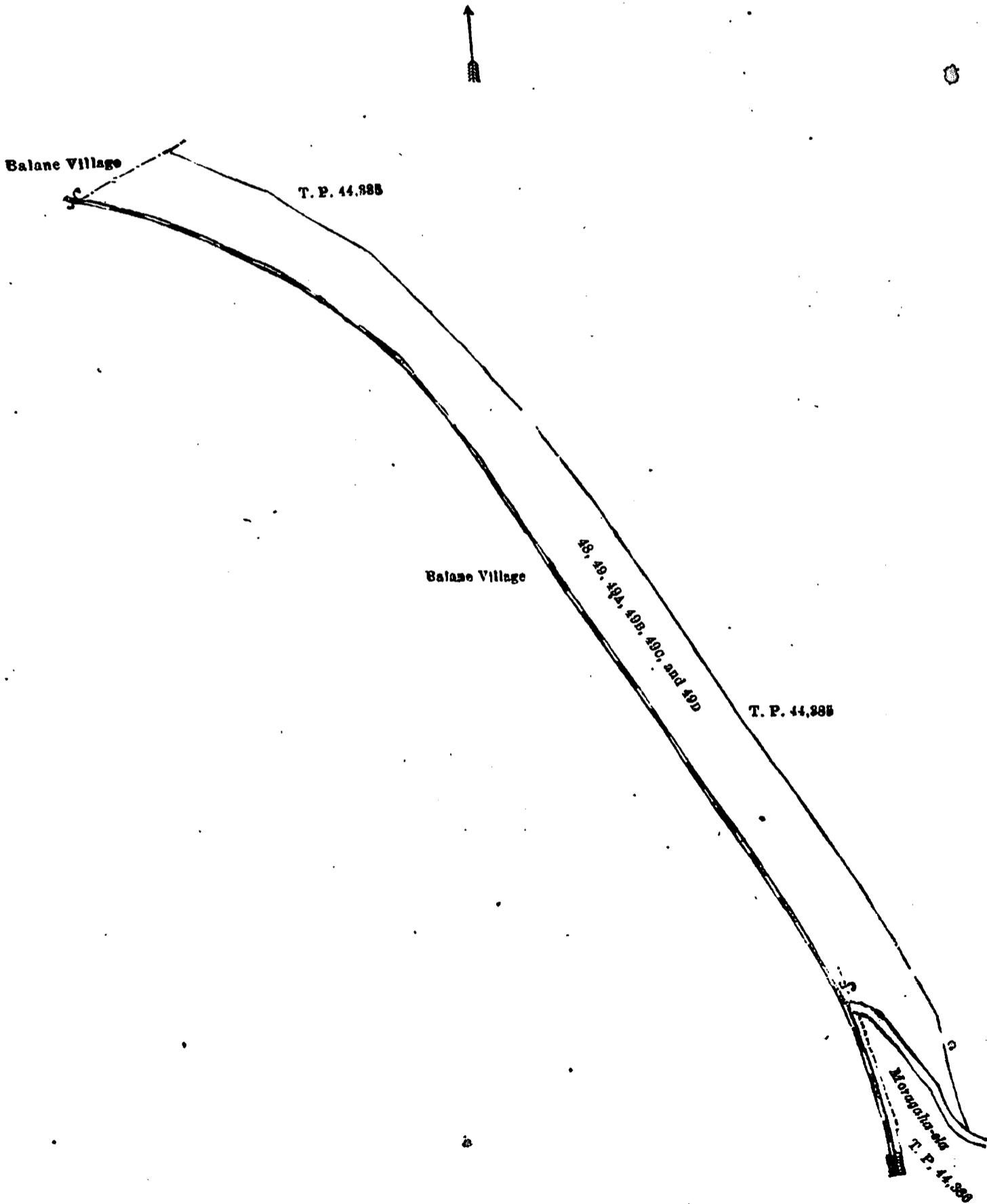
Scale of 4 Chains to an Inch.

H. P. HARRISON,  
for Surveyor-General.

XVI.—Block survey preliminary plan 28.

Lot.	Name of Land.	Extent, A. R. P.	Lot.	Name of Land.	Extent, A. R. P.
48	Railway reserve	0 3 30	49c	Railway reserve (leased by Crown)	0 0 37
49	Do. (leased by Crown)	1 1 36	49d	Do. (do.)	2 1 28
49A	Do. (do.)	0 0 31			
49B	Do. (do.)	0 0 2			5 1 4

and bounded as follows: on the north by the village limit of Balane; on the east by T. P. 44,385; on the south by Maragaha-ela, T. P. 44,386; on the west by the village limit of Balane.



Surveyor-General's Office,  
Colombo, November 21, 1919.

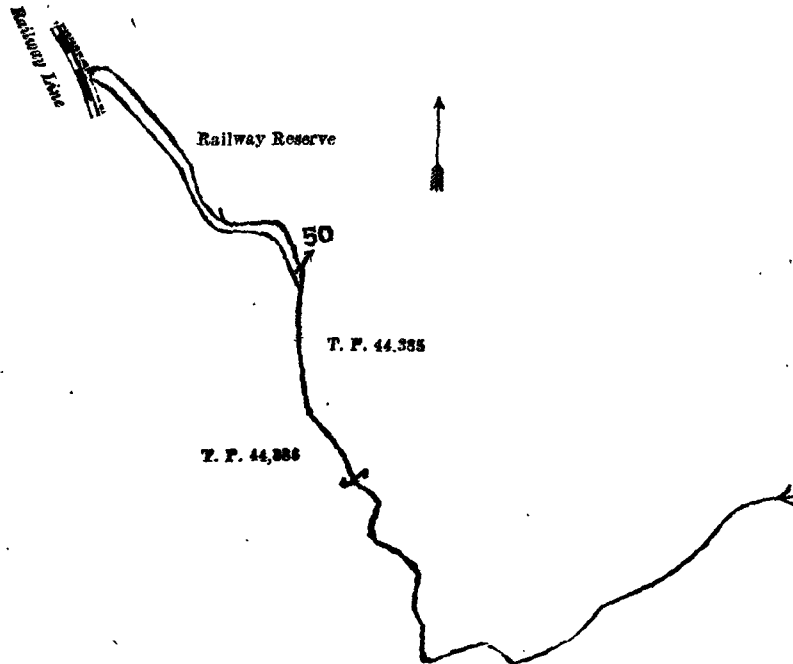
Scale of 4 Chains to an Inch.

H. P. HARRISON,  
for Surveyor-General.

## XVII.—Block survey preliminary plan 28.

Lot.	Name of Land.	Extent, A. R. P.
50	Moragaha-ela (stream)	0 1 11

and bounded as follows: on the north by a railway reserve leased from the Crown; on the east by T. P. 44,385; on the south by T. P. 44,386; on the west by T. P. 44,386 and the railway line.



Surveyor-General's Office,  
Colombo, November 21, 1919.


Scale of 4 Chains to an Inch.

H. P. HARRISON,  
for Surveyor-General.

## XVIII.—Block survey preliminary plan 28.

Lot.	Name of Land.	Extent, A. R. P.
51A	Bambaragala rock	0 1 4

and bounded as follows: on the north and east by T. P. 44,629; on the south by a railway reserve; on the west by boundary of the Province of Sabaragamuwai.



Surveyor-General's Office,  
Colombo, November 21, 1919

Scale of 4 Chains to an Inch.

H. P. HARRISON,  
for Surveyor-General.

## XIX.—Block survey preliminary plan 28.

Lot.	Name of Land.	Extent, A. R. P.
52	Delpinne-ela (stream)	2 0 23

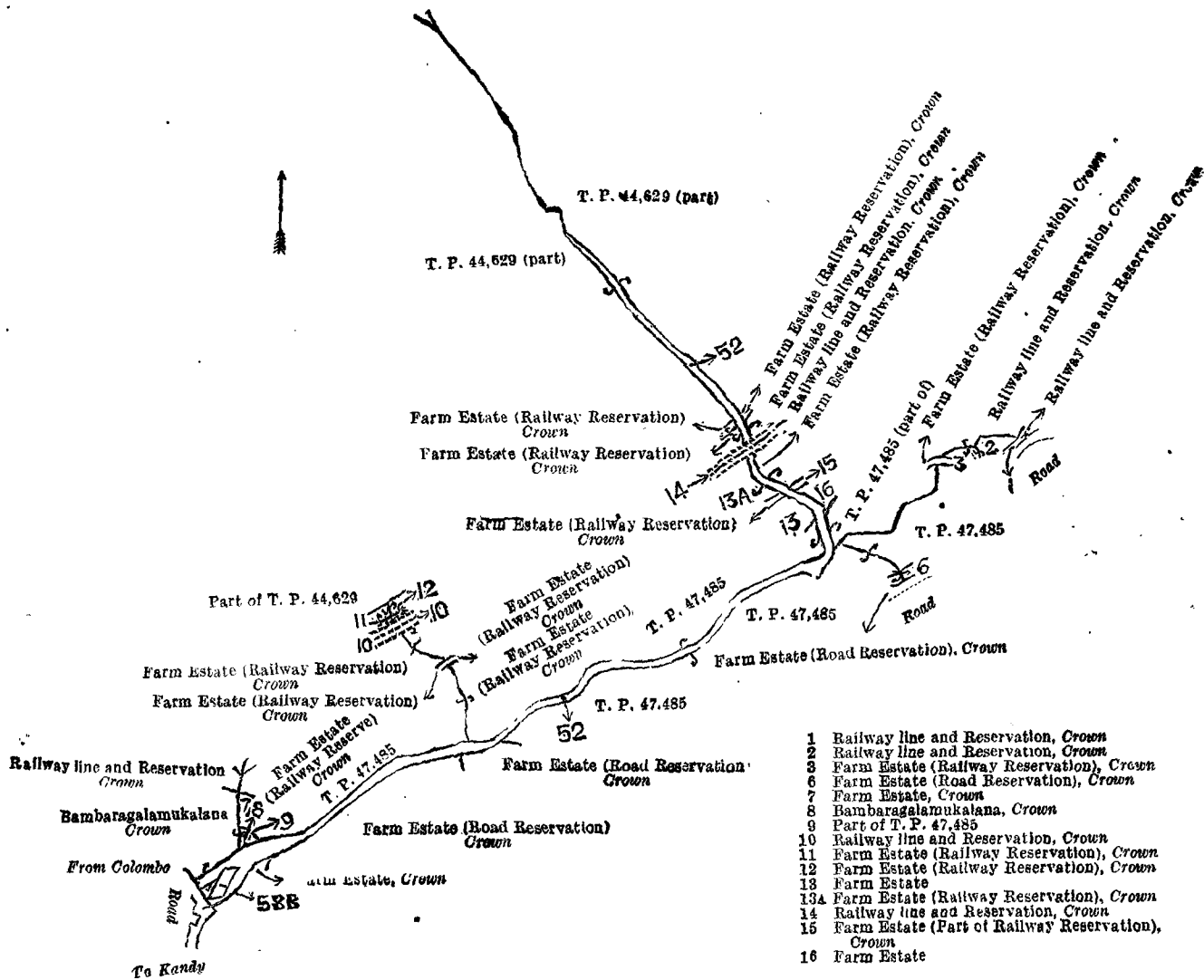
and bounded as follows: on the north by T. P. 44,629 (part), Farm estate (railway reservation) to be declared the property of the Crown under the Waste Lands Ordinances, Farm estate (railway reservation) to be declared the property of the Crown under the Waste Lands Ordinances, railway line and reservation to be declared the property of the Crown under the Waste Lands Ordinances, Farm estate (railway reservation) to be declared the property of the Crown under the Waste Lands Ordinances, Farm estate (part of railway reservation) to be declared the property of the Crown under the Waste Lands Ordinances, Farm estate granted at half-improved value, T. P. 47,485 (part of), Farm estate (railway reservation) to be declared the property of the Crown under the Waste Lands Ordinances, railway line and reservation to be declared the property of the Crown under the Waste Lands Ordinances; on the east by a road, railway line and reservation to be declared the property of the Crown under the Waste Lands Ordinances, Farm estate (railway reservation) to be declared the property of the Crown under the Waste Lands Ordinances, T. P. 47,485, Farm estate (road reservation) to be declared the property of the Crown under the Waste Lands Ordinances; on the south by a road, Farm estate (road reservation) to be declared the property of the Crown under the Waste Lands Ordinances, T. P. 47,485, Farm estate (road reservation) to be declared the property of the Crown under the Waste Lands Ordinances, T. P. 47,485, Farm estate (road reservation) to be declared the property of the Crown under the Waste Lands Ordinances, Farm estate to be declared the property of the Crown under Waste Lands Ordinances; on the west by the road from Kandy to Colombo, Bambaragalamukalana to be declared the property of the Crown under the Waste Lands Ordinances, railway line and reservation to be declared the property of the Crown under the Waste Lands Ordinances, Farm estate (railway reserve) to be declared the property

of the Crown under the Waste Lands Ordinances, Farm estate to be declared the property of the Crown under the Waste Lands Ordinances, Bambaragalamukalana to be declared the property of the Crown under the Waste Lands Ordinances, T. P. 47,485, Farm estate (railway reservation) to be declared the property of the Crown under Waste Lands Ordinances railway line and reservation to be declared the property of the Crown under the Waste Lands Ordinances, Farm estate, (railway reservation) to be declared the property of the Crown under the Waste Lands Ordinances, part of T. P. 44,629, Farm estate (railway reservation) to be declared the property of the Crown under the Waste Lands Ordinances, railway line and reservation to be declared the property of the Crown under the Waste Lands Ordinances, Farm estate (railway reservation) to be declared the property of the Crown under the Waste Lands Ordinances, T. P. 47,485, Farm estate granted at half-improved value, Farm estate (railway reservation) to be declared the property of the Crown under the Waste Lands Ordinances, Farm estate (railway reservation) to be declared the property of the Crown under the Waste Lands Ordinances, Farm estate (railway reservation) to be declared the property of the Crown under the Waste Lands Ordinances, Farm estate (railway reservation) to be declared the property of the Crown under the Waste Lands Ordinances, T. P. 44,629 (part).

NOTE.—The following lot lying within the above-mentioned boundaries is excluded from this part of the order, and its extent of 12 perches is not included in the acreage of 2 acres and 23 perches given above :—

Block survey preliminary plan 28.

Lot.	Name of Land.	Extent, A. R. P.
58B	Bamaragalamukalana	0 0 12



Surveyor-General's Office,  
Colombo, November 21, 1919.

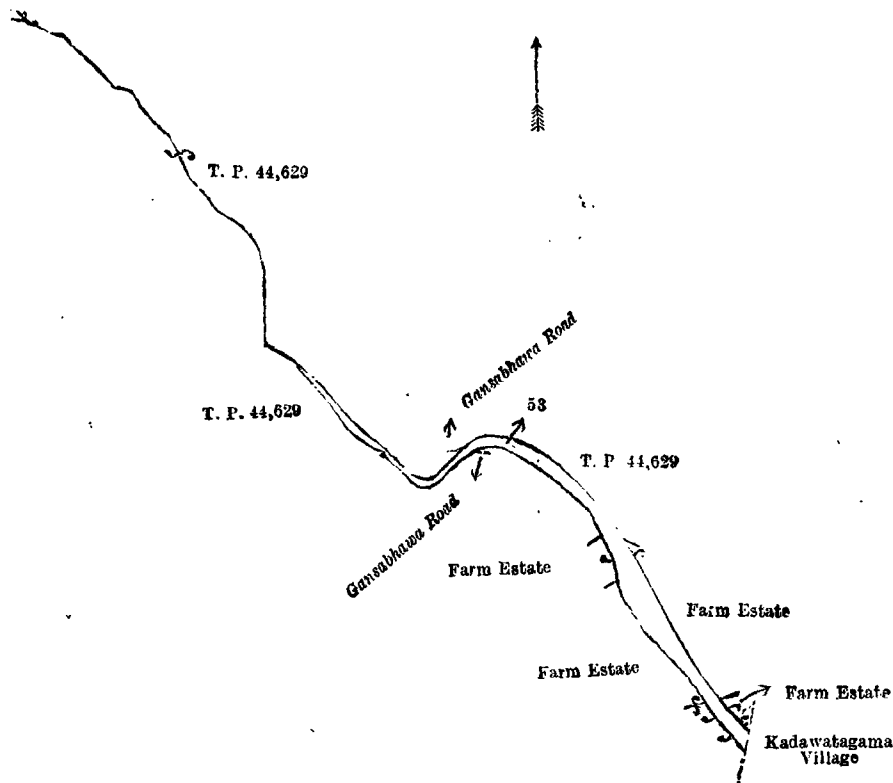
Scale of 8 Chains to an Inch.

H. P. HARRISON,  
for Surveyor-General.

XX.—Block survey preliminary plan 28.

Lot.	Name of Land.	Extent, A. R. P.
53	Gurudeniya-ela (stream)	0 1 27

and bounded as follows: on the north by T. P. 44,629; on the east by T. P. 44,629, Farm estate to be declared the property of the Crown under the Waste Land's Ordinances, Farm estate claimed by Mr. Rudd and others, the village boundary of Kadawatagama; on the south by Farm estate claimed by Mr. Rudd and others, Farm estate to be declared the property of the Crown under the Waste Lands Ordinances, T. P. 44,629; on the west by T. P. 44,629.



Surveyor-General's Office.  
Colombo, November 21, 1919.

Scale of 4 Chains to an Inch.

H. P. HARRISON,  
for Surveyor-General.

XXI.—Block survey preliminary plan 28.

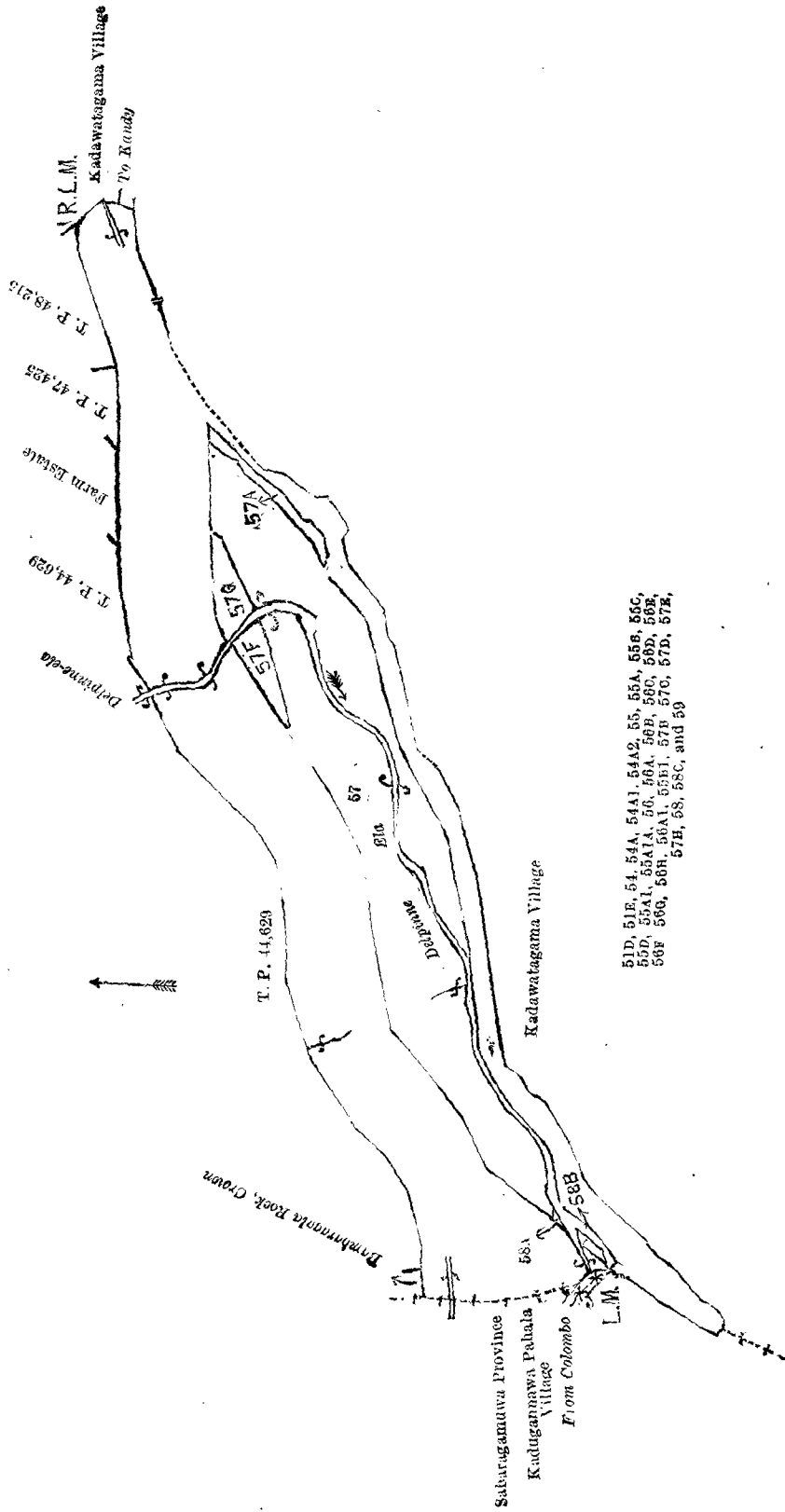
Lot.	Name of Land.	Extent, A. R. P.	Lot.	Name of Land.	Extent, A. R. P.
51D	Farm estate (railway reservation)	0 0 24	56D	Farm estate (railway reservation)	0 0 9
51E	Do. (do.)	0 0 6	56E	Do. (do.)	0 2 0
54	Do. (do.)	0 1 30	56F	Do. (do.)	0 0 10
54A	Do. (do.)	0 2 33½	56G	Do. (do.)	0 0 2
54A1	Do. (do.)	0 0 1¾	56H	Do. (do.)	0 3 16
54A2	Do. (do.)	0 0 5	56A1	Do. (do.)	0 0 9
55	Railway line and reservation	2 3 9	55B1	Railway line and reservation	0 0 9
55A	Do. ..	0 1 27	57B	Farm estate (road reservation)	0 2 13
55B	Do. ..	0 3 15	57C	Do. (do.)	0 2 3
55C	Railway reserve ..	0 0 4	57D	Do. ..	0 0 17
55D	Railway line and reservation	0 0 35	57E	Do. ..	0 1 13
55A1	Do. ..	0 0 5½	57H	Do. (railway reservation)	0 0 16
55A1A	Do. ..	0 0 0¾	58	Bambaragalamukalana	0 3 31
56	Farm estate (railway reservation)	8 1 29	58C	Do. (railway reservation)	0 0 8
56A	Do. (do.)	0 0 26	59	Cart road ..	4 0 0
56B	Do. (do.)	1 0 2			
56C	Do. (do.)	1 3 16			25 1 30

and bounded as follows: on the north by the Bambaragala rock to be declared the property of the Crown under the Waste Lands Ordinances, T. P. 44,629. Farm estate claimed by Mr. Rudd and others, T. P. 47,425, T. P. 48,215; on the east by the village limit of Kadawatagama; on the south by the village limit of Kadawatagama; on the west by the village limit of Kadugannawa Pahala (the boundary of Province of Sabaragamuwa).

NOTE.—The following lots lying within the above-mentioned boundaries are excluded from this part of the order, and their aggregate acreage of 13 acres and 31 perches is not included in the acreage of 25 acres 1 rood and 30 perches given above:—

Block survey preliminary plan 28.

Lot.	Name of Land.	Extent, A. R. P.	Lot.	Name of Land.	Extent, A. R. P.
57	Farm estate (includes part of T. P. 47,485)	11 2 32	57A	Farm estate (road reservation)	0 1 1
57F	Do. ..	0 2 23	58B	Bambaragalamukalana (T.P. 47,485)	0 0 12
57G	Do. ..	0 2 1			13 0 31
58A	Bambaragala estate (T. P. 47,485)	0 0 2			



51D, 51E, 54, 54A, 54A1, 54A2, 55, 55A, 55B, 55C,  
 55D, 55A1, 55A2, 56, 56A, 56B, 56C, 56D, 56E,  
 56F, 56G, 56H, 56A1, 56A2, 57A, 57B, 57C, 57D, 57E,  
 57F, 58, 58C, and 59

Surveyor-General's Office,  
 Colombo, December 15, 1920.

Scale of 8 Chains to an Inch.

C. R. LUNDIE,  
 for Surveyor-General.

March 30, 1921.

FREDERICK LEWIS,  
 Special Officer.

**Hambantota S. O. No. 1,658.**

**Order under Section 2 of "The Waste Lands Ordinances of 1897, 1899, 1900, and 1903," declaring Lands to be Crown Property.**

In the matter of the lands commonly called or known as Gansabhawa road, Kekerayayemukalana (forest), &c., situate in the village of Kudahilla, in the West Giruwa pattu of the Hambantota District, in the Southern Province, and of "The Waste Lands Ordinances of 1897, 1899, 1900, and 1903."

THE notice required by section 1 of "The Waste Lands Ordinances of 1897, 1899, 1900, and 1903," having been duly published in manner prescribed by that section in respect of the above-named lands (*vide* Notice No. 7,333), and no claim having been made to the said lands or to any interest therein within the period of three months from the date specified in the said notice, I, Maxwell MacLagan Wedderburn, Special Officer appointed under section 28 of the said Ordinances, under and by virtue of the powers vested in me in that behalf by section 2 of the said Ordinances, do hereby on this 11th day of March, 1921, order and declare that the said lands, as more fully described herein below, situate in the village of Kudahilla, in the West Giruwa pattu of the Hambantota District, in the Southern Province, and shown as lots 156½, 158, 164A, 207, 208, 209, 210, and 212 in block survey preliminary plan 299 and in the annexed diagrams, and containing in extent 30 acres and 3 roods, are the property of the Crown.

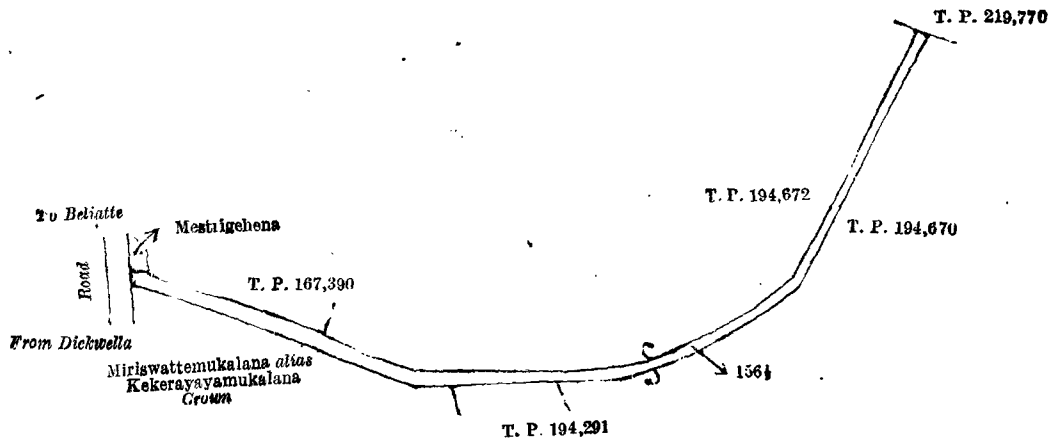
*Description of the Lands referred to.*

The following lots situated in the village of Kudahilla, in the West Giruwa pattu of the Hambantota District, in the Southern Province, as described in the annexed diagrams:—

**I.—Block survey preliminary plan 299.**

Lot.	Name of Land.	Extent, A. R. P.
156½	Gansabhawa road	0 1 36

and bounded as follows: on the north by Mestrigehena claimed by D. M. Senaratne, T. Ps. 167,390, 194,672, 219,770; on the east by T. P. 194,670; on the south by T. Ps. 194,670, 194,291, Miriswattemukalana *alias* Kekerayayemukalana belonging to the Crown; on the west by the road from Dikwella to Beliatta.



Surveyor-General's Office,  
Colombo, April 30, 1918.

Scale of 4 Chains to an Inch.

C. R. LUNDIE,  
for Surveyor-General.

**II.—Block survey preliminary plan 299.**

Lot.	Name of Land.	Extent, A. R. P.
158	Kekerayayemukalana (forest)	27 3 7


and bounded as follows: on the north by the Gansabhawa road; on the east by T. P. 194,291, Heentamalahena claimed by D. M. Senaratna, T. Ps. 194,670, 194,669, the village limit of Dedduwawala; on the south by the village limit of Dedduwawala; on the west by the road from Dikwella to Beliatta.

[For Diagram see page 901.]

**III.—Block survey preliminary plan 299.**

Lot.	Name of Land.	Extent, A. R. P.
164A	Dewata (road)	0 0 8

and bounded as follows: on the north by Mahawattedeniye-kumburuyaya (private); on the east by Ambagahawatta claimed by the trustees of Meegahawela temple; on the south by T. P. 235,034; on the west by Galpottahena *alias* Ataissahena claimed by Garusinarachchige Dingi Appu and others.

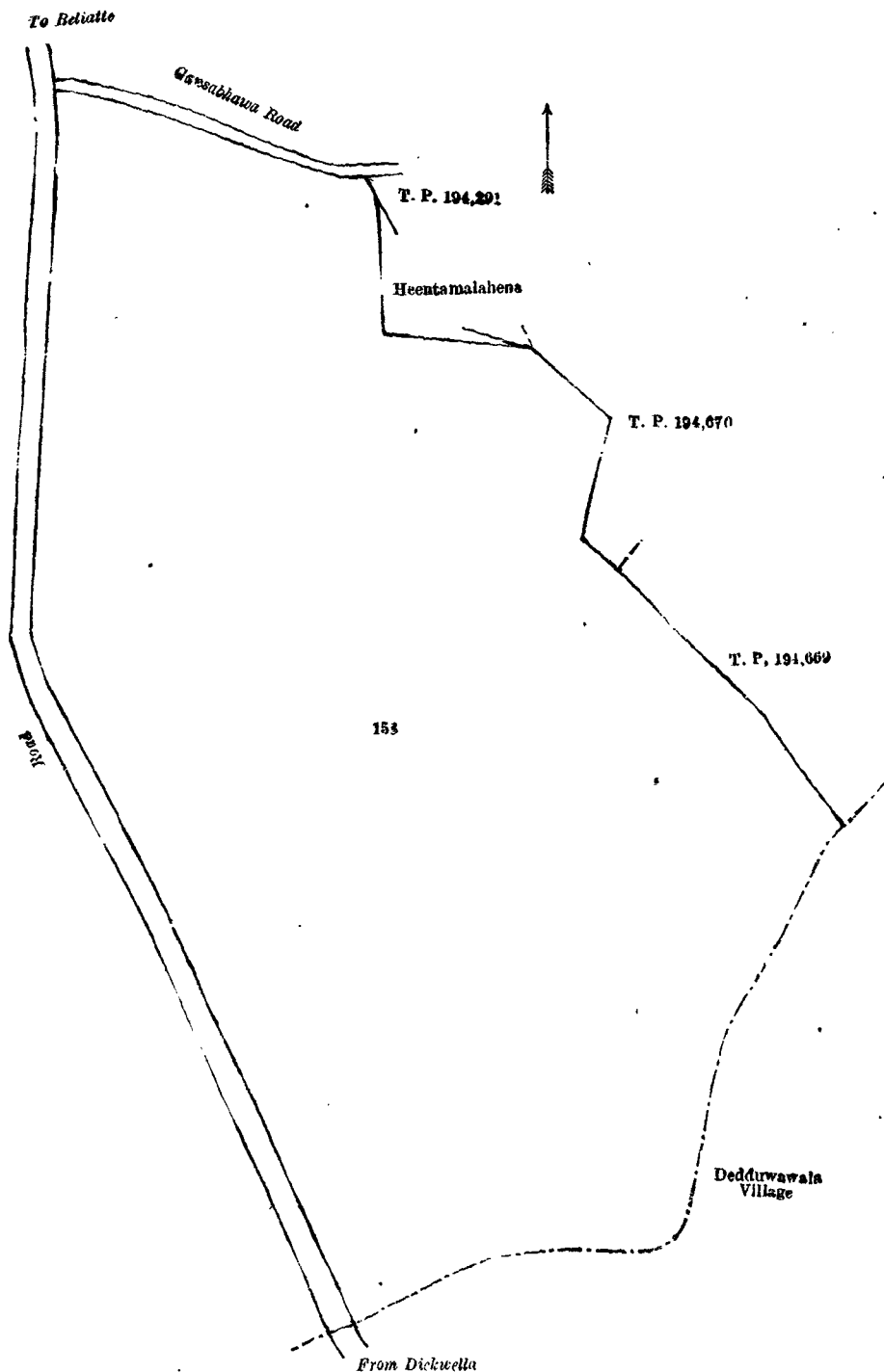


Surveyor-General's Office,  
Colombo, April 30, 1918.

Scale of 4 Chains to an Inch.

C. R. LUNDIE,  
for Surveyor-General.





Surveyor-General's Office,  
Colombo, April 30, 1918.


Scale of 4 Chains to an Inch.

C. R. LUNDIE,  
for Surveyor-General.

IV.—Block survey preliminary plan 299.

Lot.	Name of Land.	Extent, A. R. P.
207	Bibula-ara (river)	0 0 14

and bounded as follows: on the north by Mutagemulana claimed by Don Hendrick Wickramanayaka and others; on the east by T. P. 137,953; on the south by Mutagemulana claimed by Don Hendrick Wickramanayaka and others; on the west by T. P. 60,452.



Surveyor-General's Office,  
Colombo, April 30, 1918.

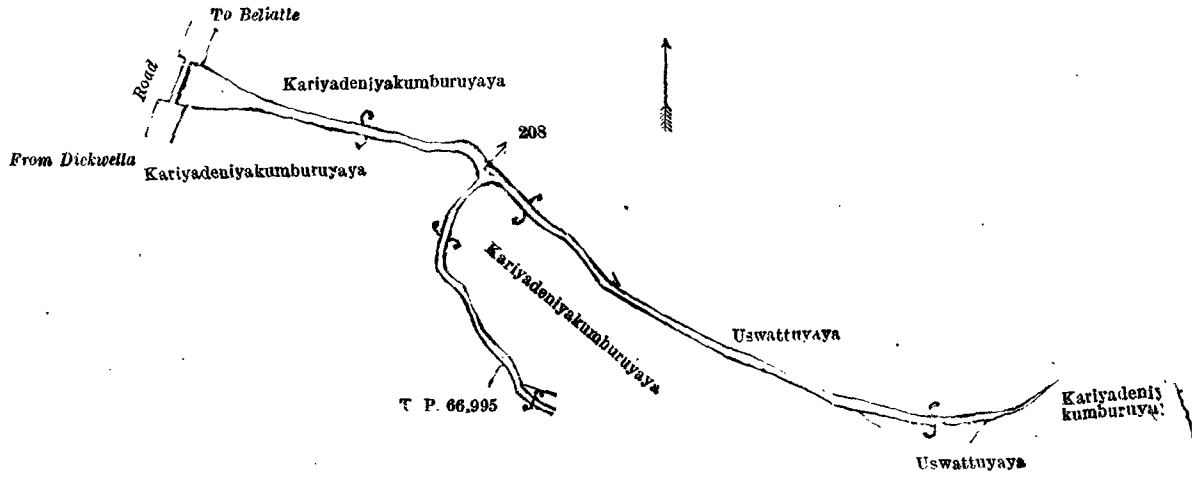
Scale of 4 Chains to an Inch.

C. R. LUNDIE,  
for Surveyor-General.

V.—Block survey preliminary plan 299.

Lot.	Name of Land.	Extent, A. R. P.
208	Bibula-ara (river)	0 1 31

and bounded as follows : on the north by Kariyadeniyekumburuyaya (private), Uswattuyaya (private); on the east by Kariyadeniyekumburuyaya (private); on the south by Kariyadeniyekumburuyaya (private), Uswattuyaya (private); Kariyadeniyekumburuyaya (private), T. P. 66,995, Kariyadeniyekumburuyaya (private); on the west by the road from Dikwella to Beliatta.



Surveyor-General's Office,  
Colombo, April 30, 1918.

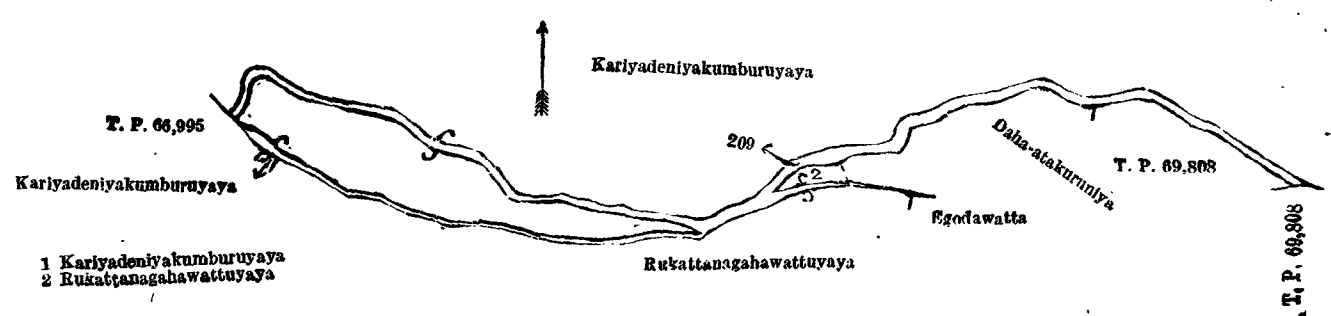
Scale of 4 Chains to an Inch.

C. R. LUNDIE,  
for Surveyor-General.

VI.—Block survey preliminary plan 299.

Lot.	Name of Land.	Extent, A. R. P.
209	Bibula-ara (river)	0 2 10

and bounded as follows : on the north and east by Kariyadeniyekumburuyaya (private); on the south by T. P. 69,808, Dahanatakuruniya claimed by Jasim Bastian Arachchige Don Andris and others, Rukattanagahawattuyaya (private), Dahanatakuruniya claimed by Jasim Bastian Arachchige Don Andris and others, Egodawatta claimed by Kaluhallam Don Appu, Rukattanagahawattuyaya (private), Kariyadeniyekumburuyaya (private); on the west by T. P. 66,995, Kariyadeniyekumburuyaya (private).



Surveyor-General's Office,  
Colombo, April 30, 1918.

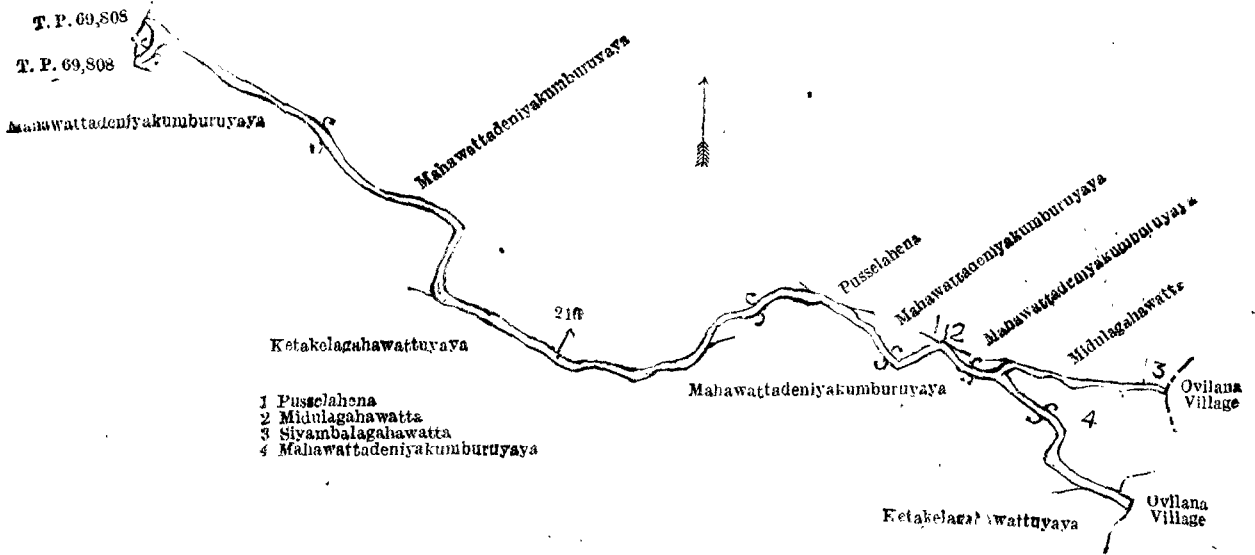
Scale of 4 Chains to an Inch.

C. R. LUNDIE,  
for Surveyor-General.

VII.—Block survey preliminary plan 299.

Lot.	Name of Land.	Extent, A. R. P.
210	Bibula-ara (river)	0 2 3

and bounded as follows : on the north by Mahawattedeniyeckumburuyaya (private), Pusselahena claimed by Punchediwage Charles and another, Mahawattedeniyeckumburuyaya (private), Pusselahena claimed by Punchediwage Charles and another, Midulagahawatta claimed by Hewa Paraharage Davithhamy, Mahawattedeniyeckumburuyaya (private), Midulagahawatta claimed by Hewa Paraharage Davithhamy, Siyambalagahawatta claimed by Waga Achehige Juwanis Appu; on the east by the village limit of Ovilana, Mahawattedeniyeckumburuyaya (private), the village limit of Ovilana; on the south by Ketakelagahawattuyaya (private), Mahawattedeniyeckumburuyaya (private), Ketakelagahawattuyaya (private), Mahawattedeniyeckumburuyaya (private); on the west by T. P. 69,808.



Surveyor-General's Office,  
Colombo, April 30, 1918.

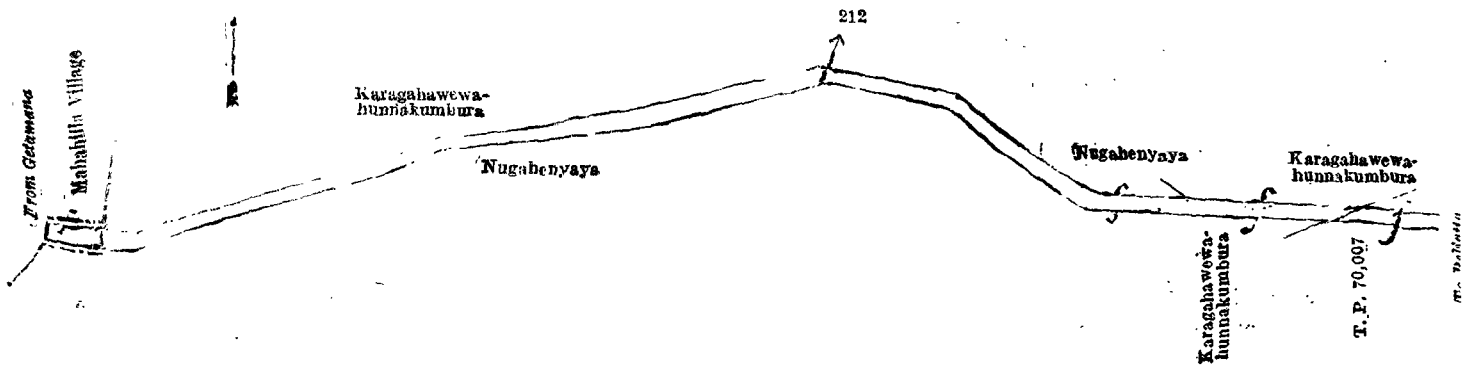
Scale of 4 Chains to an Inch.

C. R. LUNDIE,  
for Surveyor-General.

VIII.—Block survey preliminary plan 299.

Lot.	Name of Land.	Extent, A. R. P.
212	Minor road	0 3 11

and bounded as follows: on the north by Karagahawewahunnakumbura claimed by E. Denishamy and others, Nugahenyaya (private), Karagahawewahunnakumbura claimed by E. Denishamy and others; on the east by T. P. 70,007; on the south by Karagahawewahunnakumbura claimed by E. Denishamy and others, Nugahenyaya (private); on the west by the village limit of Mahahilla.



Surveyor-General's Office,  
Colombo, January 19, 1921.

Scale of 4 Chains to an Inch.

C. R. LUNDIE,  
for Surveyor-General.

March 11, 1921.

M. M. WEDDERBURN,  
Special Officer.

**Kurunegala S. O. No. 3,093.**

**Order under Section 2 of "The Waste Lands Ordinances of 1897, 1899, 1900, and 1903," declaring Lands to be Crown Property.**

In the matter of the lands commonly called or known as Kuda-oya (part), ela (part), and channel, situate in the village of Masnoruwa, in the Udukaha korale west of the Dambadeni hatpattu of the Kurunegala District, in the North-Western Province, and of "The Waste Lands Ordinances of 1897, 1899, 1900, and 1903."

THE notice required by section 1 of "The Waste Lands Ordinances of 1897, 1899, 1900, and 1903," having been duly published in manner prescribed by that section in respect of the above-named lands (*vide* Notice No. 7,721), and no claim having been made to the said lands or to any interest therein within the period of three months from the date specified in the said notice, I, Norman Albert Hampton, Special Officer appointed under section 28 of the said Ordinances, under and by virtue of the powers vested in me in that behalf by section 2 of the said Ordinances, do hereby on this 5th day of May, 1921, order and declare that the said lands, as more fully described herein below, situate in the village of Masnoruwa, in the Udukaha korale west of the Dambadeni hatpattu of the Kurunegala District, in the North-Western Province, and shown as lots 69, 73, and 70 in block survey preliminary plan 571 and in the annexed diagrams, and containing in extent 4 acres 1 rood and 37 perches, are the property of the Crown.

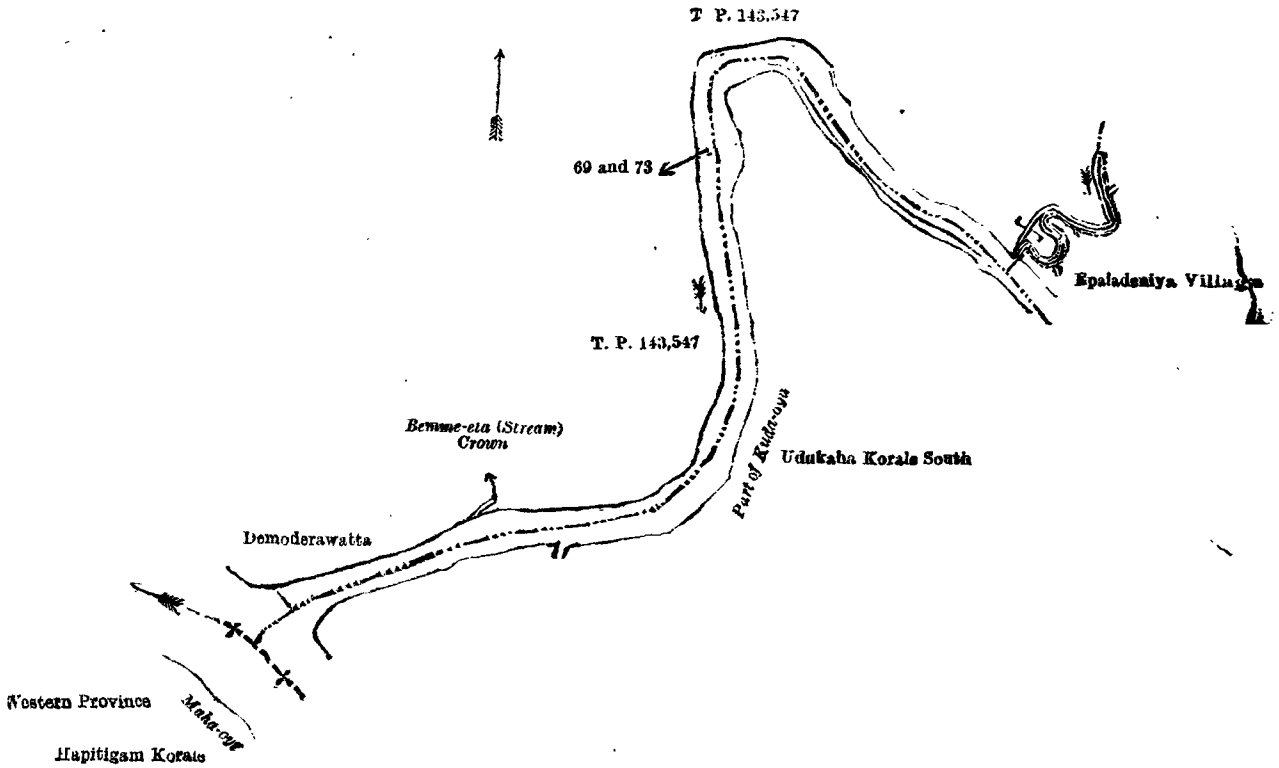
*Description of the Lands referred to.*

The following lots situated in the village of Masnoruwa, in the Udukaha korale west of the Dambadeni hatpattu of the Kurunegala District, in the North-Western Province, as described in the annexed diagrams:—

I.—Block survey preliminary plan 571.

Lot.	Name of Land.	Extent, A. R. P.
69 ..	Part of Kuda-oya	4 0 26
73 ..	Part of ela (stream)	0 0 37
		4 1 23

and bounded as follows: on the north by Demoderawatta sold by the Crown, Bemme-ela (stream) declared to be the property of the Crown under the Waste Lands Ordinances, T. P. 143,547; on the east by the village limit of Epaladeniya; on the south by part of Kuda-oya (the boundary of Udukaha korale south); on the west by the Maha-oya (the boundary of the Hapitigam korale, the boundary of the Western Province).



Surveyor-General's Office,  
Colombo, October 20, 1920.

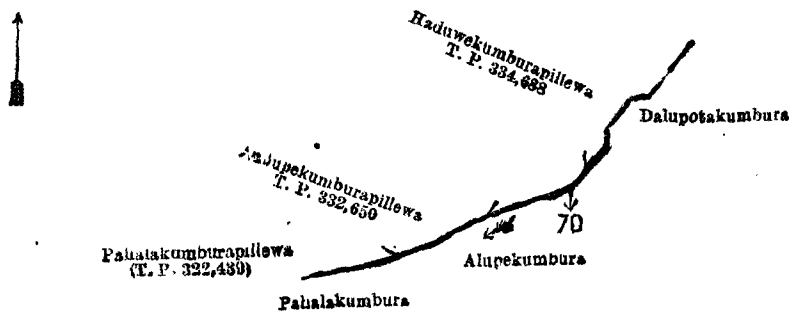
Scale of 8 Chains to an Inch.

F. J. SALMON,  
for Acting Surveyor-General.

II.—Block survey preliminary plan 571.

Lot.	Name of Land.	Extent, A. R. P.
70 ..	Channel	0 0 14

and bounded as follows: on the north by Pahalakumburapillewa sold by the Crown (T. P. 332,439), Andupekumburapillewa sold by the Crown (T. P. 332,650), Haduwekumburapillewa sold by the Crown (T. P. 334,688); on the east by Dalupotakumbura claimed by Menik Pedige Salikuwa; on the south by Alupekumbura claimed by Edirisinmudiyanselage Appuhamy Vidane, Pahalakumbura claimed by Edirisinmudiyanselage Banda and others; on the west by Pahalakumburapillewa sold by the Crown (T. P. 332,439).



Surveyor-General's Office,  
Colombo, October 20, 1920.

Scale of 4 Chains to an Inch.

F. J. SALMON,  
for Acting Surveyor-General.

N. A. HAMPTON,  
Special Officer.

May 5, 1921.

## LAND SALES IN THE CENTRAL PROVINCE.

**No. 2,520, C. P.**—The Government Agent, Central Province, will on Friday, August 19, 1921, at 1.30 P.M., at his office in Kandy Kachcheri, put up to auction, for sale or settlement, or will otherwise dispose of, the under-mentioned portions of Crown land, in accordance with the regulations of Government regarding land sales. Seven allotments of land situated in the Pata Hewaheta division of the Kandy District of the Central Province.

Lot.	Name of Land.	Name of Applicant.	Description.	Extent.		Upset price per acre, Rs.
				A.	R. P.	
1	Alawattaketiyeheha ..	Muthu Sami and Kalimuthu ..	Chena 15 years old ..	11	1 29	84
Claimant—Crown (encroachment by P. Moona Madar Saibo and Kalimuthu).						
3	Alawattaketiyeheha ..	—	Native garden ..	0	1 6	84
Claimant—Crown.						
4	Alawattaketiyeheha ..	Tana Sandanam and Kana Velleyan ..	Chena 15 years old ..	9	1 10	71
5	Do. ..	do. ..	Patana ..	4	3 11	71
Preliminary plan 6,737. Village—Kotagepitiya in Hewawissa korale of Pata Hewaheta. Claimant—Crown.						
1	Pambaketiyeapatana ..	W. Ukku Banda ..	Patana with a few big trees ..	11	3 17	41
4	Do. ..	do. ..	Patana ..	1	1 9	41
Preliminary plan 7,168. Village—Butawatta in Gandahaya korale of Pata Hewaheta. Claimant—Crown.						
1	Meegahamaditha <i>alias</i> Meegasmaditha	—	Deniya ..	0	1 5	—*

\* To be reserved.

Further particulars regarding these lands can be obtained from the Government Agent, Central Province, and their plans from the Surveyor-General.

Colonial Secretary's Office,  
Colombo, June 21, 1921.

GRAEME THOMSON,  
Colonial Secretary.

**No. 2,521, C. P.**—The Government Agent, Central Province, will on Monday, August 29, 1921, at 1.30 P.M., at his office in Kandy Kachcheri, put up to auction, for sale or settlement, or will otherwise dispose of, the under-mentioned portions of Crown land, in accordance with the regulations of Government regarding land sales. Six allotments of land situated in the Uda Dumbara division of the Kandy District of the Central Province.

Lot.	Name of Land.	Name of Applicant.	Description.	Extent.		Upset price per acre, Rs.
				A.	R. P.	
1	Nitulagawahena or Pusgohohena	Ambalemahakumburegedera Appuhamy	Chena (lantana scrub)	2	1 2	21
2	Do. ..	—	do. ..	0	0 14	—*
Preliminary plan 7,140. Village—Panawelulla in Gandeke korale of Uda Dumbara.						
1	Illukeheha ..	—	Chena ..	0	0 32	—*
2	Do. ..	—	do. ..	0	0 24	—*
3	Do. ..	Amarakon Mudiyanselage Panikki-gedera Dingiri Banda of Panawelulla	Ditto and contains a mud hut	1	0 13	36
4	Do. ..	do. ..	Chena ..	0	3 16	25

\* To be reserved.

Further particulars regarding these lands can be obtained from the Government Agent, Central Province, and their plans from the Surveyor-General.

Colonial Secretary's Office,  
Colombo, June 22, 1921.

GRAEME THOMSON,  
Colonial Secretary.

## LAND SALES IN THE SOUTHERN PROVINCE.

**No. 3,788, S. P.**—The Government Agent, Southern Province, will on Thursday, August 4, 1921, at 1 P.M., at his office in Galle Kachcheri, put up to auction, for sale or settlement, or will otherwise dispose of, the under-mentioned portions of Crown land, in accordance with the regulations of Government regarding land sales. Three allotments of land situated in the Gangaboda pattu division of the Galle District of the Southern Province.

Lot.	Name of Land.	Name of Applicant.	Description.	Extent.		Upset price per acre, Rs.
				A.	R. P.	
1	Ellakanda <i>alias</i> Millagastalawa ..	P. Samuel of Baddegama ..	Native garden ..	0	1 23	45
Claimant—Crown.						
2	Ellakanda <i>alias</i> Millagastalawa ..	P. Samuel of Baddegama ..	Cleared land ..	1	0 24	45
3	Do. ..	do. ..	do. not for sale ..	0	0 10	—*
Claimant—Rillagodage Tepanis.						
4	Ellakanda <i>alias</i> Millagastalawa ..	P. Samuel of Baddegama ..	Contains rubber ..	0	0 17	45
Plantation ..						
				—	12	

\* Reservation.

Further information regarding these lands can be obtained from the Government Agent, Southern Province, and their plans from the Surveyor-General.

Colonial Secretary's Office,  
Colombo, June 21, 1921.

GRAEME THOMSON,  
Colonial Secretary.

No. 3,789, S. P.—The Government Agent, Southern Province, will on Thursday, August 4, 1921, at 1 P.M., at his office in Galle Kachcheri, put up to auction, for sale or settlement, or will otherwise dispose of, the under-mentioned portions of Crown land, in accordance with the regulations of Government regarding land sales. Two allotments of land situated in the Talpe pattu division of the Galle District of the Southern Province.

Lot.	Name of Land.	Preliminary plan 10,978. Village—Kottawa.		Description.	Extent.		Upset price per acre, Rs.
		Name of Applicant.			A.	R. P.	
3	Iriyagahaudumullekanda or Deniyedumullekanda	Mr. P. Vettivelu of Kaluwella, Galle	..	Forest	7	1 25	80*
5	Paskalgewattehena	Dodampe Gamage Don Juan of Kottawa	..	Chena	1	0 0	61†

\* With mining rights at Rs. 180 per acre.

† With mining rights at Rs. 161 per acre.

Further information regarding these lands can be obtained from the Government Agent, Southern Province, and their plans from the Surveyor-General.

Colonial Secretary's Office,  
Colombo, June 21, 1921.

GRAEME THOMSON,  
Colonial Secretary.

## LAND SALES IN THE EASTERN PROVINCE.

No. 1,532, E. P.—The Assistant Government Agent, Trincomalee, will on Tuesday, September 6, 1921, at 10 A.M., at the Village Tribunal Court at Tiriyai, put up to auction, for sale or settlement, or will otherwise dispose of, the under-mentioned portions of Crown land, in accordance with the regulations of Government regarding land sales. Thirty allotments of land situated in the Kadukkulam pattu east division of the Trincomalee District of the Eastern Province.

Lot.	Name of Land.	Preliminary plan 5,359. Village—Kuchchaveli.		Description.	Extent.		Upset price per acre, Rs.
		Name of Applicant.			A.	R. P.	
7	Karachchikadu	S. Kanapatipillai	..	Fit for coconut	0	3 25	20*
Preliminary plan 5,583. Village—Kuchchaveli.							
1	Sinnavillukadu	P. Perumhamadu	..	Fit for paddy	1	0 16	25
Preliminary plan 5,594. Village—Tiriyai.							
1	Pachchanvelivayal	K. Vinasitampi	..	Fit for paddy	0	3 26	20
Preliminary plan 5,600. Village—Tennamaravadi.							
1	Kaddaikadu	K. Murugappan	..	Fit for coconut	1	3 34	20
2	Manalkenkadu	G. V. David Singho de Silva	..	do.	2	0 0	20
Preliminary plan 5,513. Village—Pulmoddai.							
1	Puduvayal	Encroachment by M. M. Abdul Hamid	..	Paddy field	0	1 4	30
2	Thilla-atuvayal	Encroachment by O. Mappilai Marikar	..	do.	0	3 7	30
3	Puduvayal, Kandalvayal, and Sandukalluvayal	—	..	Reservation for path	0	1 3	—†
4	Kandalvayal	Encroachment by M. M. Kathirumeera	..	Paddy field	1	2 9	35
5	Athumaladipoomi and Puduvayal	—	..	Reservation for road	2	0 10	—†
6	Periyathidalvayal	Encroachment by M. M. Kathirumeera	..	Paddy field	1	0 11	30
7	Do.	Encroachment by A. Muhamadu Cassim	..	do.	0	3 21	30
8	Thattanpulivayal	Encroachment by A. Naina Muhamadu	..	do.	1	0 9	35
9	Palayaputhivayal	Encroachment by A. Asanarlevvai	..	do.	0	3 36	35
10	Kottaudayarsuttavayal	do.	..	do.	0	0 6	30
11	Kottaudayarsuttaperiyavayal	Encroachment by A. Muhamadu Cassim	..	do.	0	1 20	30
12	Do.	do.	..	do.	0	0 23	30
13	Kottaudayarsuttavayal	Encroachment by A. Asanarlebbe	..	do.	0	2 16	30
14	Athumaladipumi	do.	..	do.	0	0 18	30
16	Kottaudayarsuttavayal	Encroachment by K. Kathirasu	..	do.	1	2 23	30
17	Do.	Encroachment by K. Kathiravelu	..	do.	0	0 16	30
18	Do.	Encroachment by Asanarlebbe	..	do.	0	0 3	30
19	Athumaladipoomi and Kottaudayarsuttavayal	—	..	Reservation for road	0	3 9	—†
20	Palayawattivayal	Encroachment by K. Saraumma	..	Paddy field	0	0 29	35
21	Do. and Kilavitotavayal	—	..	Reservation for path	0	2 10	—†
22	Nochchimoddavayal	Encroachment by K. Sevatha Umma	..	Paddy field	0	0 10	35
23	Palayawattivayal	Encroachment by K. Saraumma	..	do.	0	3 11	35
24	Do.	do.	..	do.	0	0 11	35
25	Nochchimoddavayal	Encroachment by Sevathaumma	..	do.	0	0 33	35
26	Sandankalluvayal	Encroachment by P. Ahamadulebbei	..	do.	0	1 0	35

\* Advertised for default.

† Not for sale.

Further information regarding these lands can be obtained from the Assistant Government Agent, Trincomalee, and plans of them from the Surveyor-General.

Colonial Secretary's Office,  
Colombo, June 21, 1921.

GRAEME THOMSON,  
Colonial Secretary.

## LAND SALES IN THE NORTH-CENTRAL PROVINCE.

No. 2,149, N.C. P.—The Government Agent, North-Central Province, will on Wednesday, August 10, 1921, at 1 P.M., at the Anuradhapura Kachcheri, put up to auction, for sale or settlement, or will otherwise dispose of the under-mentioned portions of Crown land, in accordance with the regulations of Government regarding land sales. Twenty-two allotments of land situated in the Hurulu palata of the Nuwarakalawiya district of the North-Central Province.

Lot.	Name of Land.	Name of Applicant.	Description.	Extent.			Upset price per acre, Rs
				A.	R.	P.	
5	Weeragahaidama	K. Velate	High jungle fit for paddy	1	2	21	25
12	Dambagahaidama	S. Silamburata	do.	2	0	16	25
13	Do.	—	do.	2	1	19	25
Preliminary plan 5,659. Village—Ratmalagahawewegama in Kalpe korale.							
2	Mailagahakele	—	Jungle	1	0	21	16
Preliminary plan 5,663. Village—Nikawewa in Kalpe korale.							
1	Kongahaidama	S. Mohideen Bawa and 2 others	High jungle suitable for paddy	7	3	1	20
Preliminary plan 5,678. Village—Palugollegama in Uddiyankulama korale.							
1	Dambagaha-akkaraya	K. Ukkurata	Jungle fit for paddy	3	0	16	17.50
2	Keeriyagahaidama	W. L. Ukku Banda	Chena fit for paddy	0	3	31	17
Preliminary plan 5,681. Village—Todamaduwa in Uddiyankulama korale.							
1	Weeragahayaya	K. V. Kandate of Galwaduwa-gama	Jungle fit for paddy	1	0	4	28
4	Palugahaidama	P. Kiri Banda	do.	5	0	15	36
5	Deduwagahayaya	B. Appurata	do.	4	3	32	23
Preliminary plan 5,689. Village—Kirigollewa in Kalpe korale.							
5	Dambagahaidama	—	Jungle suitable for paddy	0	2	10	16
8	Do.	A. Kapurata	do.	9	2	19	18.50
Preliminary plan 5,692. Village—Muriyakadawala in Uddiyankulama korale.							
1	Palugahaidama	K. Kandate	Cleared land fit for paddy	2	0	12	20
2	Kurudugahaidama <i>alias</i> Kadurugahaidama	A. Juwana and another	do.	0	3	4	36
4	Dambagahayaya	Kapura Vel-Vidanage Velate	Chena fit for paddy	0	3	37	16
5	Do.	K. PUNCHIRATA	do.	1	3	27	18.50
6	Accaraidama	—	Paddy field (encroachment by P. K. Unna Vetirata and another)	0	0	32	30
Preliminary plan 5,765. Village—Ihala Olugollewa in Uddiyankulam korale.							
1	Palugahaidama	—	Reservation for pinpara	0	1	4	—*
3	Do.	—	Reservation for tank bund	0	2	0	—*
Village—Nelugollekada in Uddiyankulam korale.							
4	Dambagahaidama	—	Reservation for pinpara	0	1	16	—*
5	Do.	Kapuruhamige Kapurata	Jungle fit for paddy	2	0	0	19.50
6	Do.	—	do.	2	0	30	22

\* These lots are not for sale.

Further particulars regarding the above-mentioned lands can be obtained from the Government Agent, North-Central Province, and plans of them from the Surveyor-General.

Colonial Secretary's Office,  
Colombo, June 17, 1921.

GRAEME THOMSON,  
Colonial Secretary.

No. 2,150, N.C. P.—The Government Agent, North-Central Province, will on Friday, August 5, 1921, at 1 P.M., at his office in the Anuradhapura Kachcheri, put up to auction, for sale or settlement, or will otherwise dispose of, the under-mentioned portions of Crown land, in accordance with the regulations of Government regarding land sales. Thirty-three allotments of land situated in the Nuwaragam, Hurulu, and Kalagam palatas divisions of the Nuwarakalawiya district of the North-Central Province.

Lot.	Name of Land.	Name of Applicant.	Description.	Extent.			Upset price per acre, Rs.
				A.	R.	P.	
Preliminary plan 4,433. Village—Kandegama in Negampaha korale.							
2083	Gederawattepitiya	S. Ukku Banda	Low jungle fit for garden	0	2	24	16
2084	Inginigahahena	D. Banda	do.	0	2	0	16
Preliminary plan 5,719. Village—Pattilapuwewa in Mahapotana korale.							
1	Palugahaidama	—	Reservation for tank bund	1	0	19	—*
2	Palugaha-akkaraya	C. V. Hapuwa and 6 others	Chena and jungle fit for paddy	6	2	26	23
3	Kumbukgaha-akkaraya	H. Menika and 6 others	Chena fit for paddy	6	2	29	23
Preliminary plan 5,720. Village—Kohombagaskada in Kalpe korale.							
1	Siyambalagahaidama	—	Reservation for tank bund	0	0	30	—*
2	Do.	Horatala Duraya	Jungle	1	0	14	16
Preliminary plan 5,721. Village—Kohombagaskada in Kalpe korale.							
1	Diulgahaidama	K. D. Kiriya Duraya and 19 others	Jungle fit for paddy	9	2	32	16
2	Ditto <i>alias</i> Diulgaha-akkaraidama	B. Kiriya and 20 others	do.	6	1	26	16
3	Diulgaha-akkaraidama	K. D. Ukkuwa, ex Vel-Duraya, and 19 others	do.	1	2	18	16
Preliminary plan 5,724. Village—Miminnawala in Mahapotana korale.							
1	Meegahawatta	K. Andirata	Jungle	0	3	25	21
Preliminary plan 5,734. Village—Diwulwewa in Mahapotana korale.							
1	Kumbukgahakele	—	Reservation for tank bund	1	0	21	—*
2	Do.	—	Reservation for cart track	0	0	34	—*
3	Kumbukgaha-akkaraidama	K. M. Kandappu, Vel-Vidane	Jungle	3	3	23	21
4	Kumbukgahawatta	C. M. U. Appuhamy Arachchi and 11 others	do.	2	3	25	26

Lot.	Name of Land.	Preliminary plan 5,736. Village—Mukkarewa in Kalpe korale. Name of Applicant.	Description.	Extent.			Upset price per acre, Rs.
				A.	R.	P.	
1	Palugahaidama	M. T. Madarsa, ex-Vel-Vidane of Bandara Utpota	Jungle fit for paddy	5	2	38	16
Final village plan 703. Village—Ihala Wetiyawa in Willachchiya korale.							
27B	Welkatuwa	P. Kirihamy	Chena fit for paddy	0	1	36	21
27C	Do.	K. Kirihamy	do.	1	0	1	21
27E	Do.	G. Appurata and another	do.	1	0	6	21
27G	Landa	—	Chena fit for garden	0	1	6	21
29B	Welkatuwa	P. Kirihamy	Land fit for paddy	0	1	39	21
Preliminary plan 5,757. Village—Pandarellawa in Mahapotana korale.							
1	—	—	Reservation for cart track	0	0	7	—*
2	Hadockgahaidama	K. V. Kirihamy, Vel-Vidane of Ratmalagahawewa, and another	Jungle fit for paddy	0	3	31	28
Preliminary plan 5,758. Village—Panwella in Mahapotana korale.							
1	Meegaha-akkaraidama	S. Utku Banda	Jungle fit for paddy	1	0	16	19
2	—	—	Reservation for tank bund	0	1	20	—*
3	Viharagalakele	—	Jungle	2	1	30	20
4	Do.	—	Reservation for tank bund	0	2	4	—*
5	Diulgaha-akkaraya	A. A. Utku Banda	Low jungle fit for paddy	1	0	38	18
6	Kongahawatta	D. Punchirala, Wew-Lekama	Jungle	3	0	2	20
Preliminary plan 5,762. Village—Bambarahela in Mahapotana korale.							
1	—	—	Reservation for tank bund	0	1	33	—*
2	Kongahaidama	S. A. Kadirate Mohottala (deceased)	Open land	2	1	30	21.50
Preliminary plan 5,771. Village—Mahapotana in Mahapotana korale.							
1	Dambagahaidama	U. A. Mudiyanse and 2 others	Land fit for paddy	2	2	22	18
2	Do.	—	Reservation for tank bund	0	3	5	—*

\* Not for sale.

Further particulars regarding these lands can be obtained from the Government Agent, North-Central Province, and their plans from the Surveyor-General.

Colonial Secretary's Office,  
Co.ombo, June 16, 1921.

GRAEME THOMSON,  
Colonial Secretary.

No. 2,151, N.C. P.—The Government Agent, North-Central Province, will on Wednesday, August 17, 1921, at 1 P.M., at the Anuradhapura Kachcheri, put up to auction, for sale or settlement, or will otherwise dispose of, the under-mentioned portions of Crown land, in accordance with the regulations of Government regarding land sales. Thirty-seven allotments of land situated in the Hurulu palata of the Nuwarekalawiya district of the North-Central Province.

Lot.	Name of Land.	Preliminary plan 5,714. Village—Punchihammillewa, Kunchuttu korale. Name of Applicant.	Description.	Extent.			Upset price per acre, Rs.
				A.	R.	P.	
1	Dambagahaidama	K. V. Appurata, Vel-Vidane	Chena fit for paddy	1	0	10	18
2	Divulgahaidama	W. Ukkurata	do.	0	3	38	18
3	Dambagahaidama	W. Seerala	do.	1	0	9	16
4	Kadurugahaidama	K. V. Appurata, Vel-Vidane	Garden, encroachment by the applicant	1	3	24	20
5	Do.	—	Reservation for tank bund	0	1	0	—*
6	Siyambalagahaidama	K. Appurata	Chena fit for paddy	2	0	2	18
Preliminary plan 5,715. Village—Elatuwewa in Kunchuttu korale.							
1	Kongahalanda	K. Pinhami, Vel-Vidane	Garden, encroachment by the applicant	2	1	37	20
2	Do.	—	Reservation for Wan-ela	0	1	7	—*
3	Dambagahaidama	K. Menikrala and another	Chena fit for paddy	1	3	9	16
4	Do.	—	Reservation for Wan-ela	2	0	29	—*
5	Do.	—	Chena fit for paddy	0	2	19	16
Preliminary plan 5,722. Village—Mahanetiwewa in Kunchuttu korale.							
1	Dambagahaidama	P. Punchirala	Chena fit for paddy	2	0	3	16
Preliminary plan 5,723. Village—Mahanetiwewa in Kunchuttu korale.							
1	Dambagahaidama	P. Naidurala	Chena fit for paddy	2	1	26	17
2	Do.	—	Reservation for Gan-ela	0	2	32	—*
3	Do.	P. Naidurala	Chena fit for paddy	0	2	19	17
Preliminary plan 5,726. Village—Talgaswewa in Kunchuttu korale.							
1	Millagahaidama alias Dambagahaidama	K. Appurata and another	Garden, encroachment by the applicant	1	2	36	18
2	Do.	—	Reservation for tank bund and irrigation channel	0	2	31	—*
Preliminary plan 5,732. Village—Sinhala Etawirawewa in Kunchuttu korale.							
1	Mailagahaidama	K. Ukkurata Vedarala of Lunuatuwewa	Chena fit for paddy	2	0	4	16
2	Do.	—	Reservation for Wan-ela	0	2	28	—*
3	Do.	K. Ukkurata Vedarala	Chena fit for paddy	0	3	14	16
4	Kongahaidama	U. Pulingurata and 2 others	Jungle	3	0	39	21
5	Do.	—	Reservation for irrigation channel	0	0	35	—*
6	Do.	—	do.	0	0	19	—*
7	Do.	U. Pulingurata and 2 others	Chena	0	0	26	21
8	Do.	—	Reservation for cart track	0	0	18	—*
Preliminary plan 5,743. Village—Relapanawa in Kunchuttu korale.							
1	Mylagahaidama	A. Silambuwa	Deniya fit for paddy	9	1	1	17
2	Dambagahaidama	Kadirate ex Vel-Vidane	do.	4	0	21	21.50
3	Mylagahaidama	K. L. Udayare and 5 others	do.	9	0	14	23
4	Mylagahaidama alias Dambagahaidama	P. Udayare of Relapanawa and others	do.	2	0	6	18.50
5	Dambagahaidama	P. V. Badderala of Timbiriwewa and others	do.	0	3	12	23.50
6	Do.	M. Appurata	do.	3	3	12	25
7	Do.	—	do.	1	0	1	20.50
8	Mahawela	—	do.	0	3	23	16



Lot.	Name of Land.	Preliminary plan 5,744. Village—Relapanawa in Kunchuttu korale.		Extent.	Upset price per acre, Rs.
		Name of Applicant.	Description.		
1	Mylagahaidama	M. Appurala	Deniya fit for paddy	4 0 17	16
1	Dambagahaidama	Preliminary plan 5,768. Village—Kebitigollewa in Kunchuttu korale.			
2	Do.	B. M. Abayapala	Chena fit for paddy	1 0 2	17
3	Mailagahaidama	—	Reservation for pin para	0 0 13	—*
			Paddy field, encroachment by Appurala <i>ex Vel-Vidane and others</i>	0 0 39	30

\* Not for sale.

Further particulars regarding these lands can be obtained from the Government Agent, North-Central Province, and plans of them from the Surveyor-General.

Colonial Secretary's Office,  
Colombo, June 21, 1921.

GRAEME THOMSON,  
Colonial Secretary.

## LAND SALES IN THE PROVINCE OF SABARAGAMUWA.

No. 1,045, P. of S.—The Government Agent, Province of Sabaragamuwa, will on Monday, August 8, 1921, at 1 P.M., at his office in Ratnapura, put up to auction, for sale or settlement, or will otherwise dispose of, the under-mentioned portions of Crown lands, in accordance with the regulations of Government regarding land sales. Eight allotments of land situated in the Ratnapura District of the Province of Sabaragamuwa.

* Lot.	Name of Land.	Preliminary plan 3,037. Village—Malangama, Kuruwiti korale.		Extent.	Upset price per acre, Rs.
		Name of Applicant.	Description.		
1	Radadola-atura	P. L. Salinda and others	Forest	4 1 0	146
2	Do.	—	do.	0 0 17	—*
3	Do.	P. L. Salinda and others	do.	0 0 18	146
4	Ellaudahenemukalana	Mr. G. Gregor	do.	8 0 2	146
5	Do.	—	do.	0 2 22	—†
28	Horagasmandiya	Final village plan 20. Village—Nahalwatura, Atakalan korale.			
		W. A. Soysa	Forest	7 1 0	100
1	Ganewattekindagoda Medakindagoda	Preliminary plan 3,021. Village—Uggalkaltota, Meda korale.			
		alias N. M. Appuhamy	Forest	2 1 14	36
1	Galaudamukalanapahalakella alias Weraniyaketiye- kumbureismattewatta	Advance extract No. 2 of block survey preliminary plan 41. Village—Gawaragiriya, Kukulukorale.			
		Encroachment by Sudu- hakuruge Edonis Fer- nando	Rubber about 2½ years and coconut about 8 years	2 0 39	106
2	Do.	—	Rubber 2½ years old	0 0 17	—‡
3	Galaudamukalanapallekella alias Mahawalakosgaha- langahena	Encroachment by Edonis Fernando	S. Rubber about 2½ years and coconut about 8 years old	2 1 38	106
4	Do.	—	Rubber 2½ years old	0 0 31	—‡
5	Raigamkandewatta	Encroachment by Komanchiya	W. Native garden contains jak, arecanuts about 16 years old	1 0 7	56
6	Do.	—	One jak tree about 16 years and one kital tree about 8 years old	0 0 10	—‡

\* Reservation for footpath (not for sale). † Reservation for Maha-dola (not for sale). ‡ Reservation for Gansabhawa road (not for sale).

Further information respecting these lands may be obtained from the Government Agent, Province of Sabaragamuwa and their plans from the Surveyor-General.

Colonial Secretary's Office,  
Colombo, June 17, 1921.

GRAEME THOMSON,  
Colonial Secretary.

## LAND SALES BY THE SETTLEMENT OFFICER.

### SOUTHERN PROVINCE.

No. 6,006, S. O.—On Saturday, August 6, 1921, at 10 A.M., the Land Settlement Officer will put up for sale or settlement, at Tenagama Camp, the under-mentioned portions of Crown land, on the terms authorized by Government. Fifty-two allotments of land situated in the Giruwa pattu west division of the Hambantota District of the Southern Province.

Lot.	Name of Land.	(Block survey preliminary plan 290.—Nalagama.		Description.	Extent. A. R. P.
		Name of Claimant.			
30	Patangigashena	(1) Lokugamage Don Andris, <i>ex</i> -Police Officer of Nalagama, (2) Don Nikulas Edirisinghe Gunawardene of Etgalmulla, (3) Don Andris Edirisinghe Gunawardene of ditto, (4) Kanakahewage Charles de Silva of Kataluwa, (5) Maha- namanan Giganagamage Don Samel of Etgalmulla		Chena	11 1 10
30D	Serugashena	(1) Don Nicholas Edirisinghe Gunawardene, (2) Mahanama- nan Geeganagamage Don Samel both of Etgalmulla		Citronella	2 0 2
30E	Giribulagahahena Serugashena	or Mahanamanan Geeganagamage Don Samuel of ditto		Chena	1 0 31
76A3	Mailagahawatta	(1) Lokugamage Suwaris of Vitaranadeniya, (2) Jayaekera Kankanange Dingi Appu of ditto		Garden	2 1 10

Lot.	Name of Land.	Name of Claimant.	Description.	Extent		
				A.	R.	P.
91	Ketangahahena	(1) Lokugamage Don Davith Edirisinghe of Vitaranadeniya, (2) Jayasekera Kankanange Samel, (3) Lokugamage Andiris, (4) ditto Menikhami, (5) ditto Heenhami of Nalagama	Citronella and chena	4	3	2
91A	Pattarawelakoratuwa	(1) Lokugamage Don Carolis of Nalagama, (2) Ruan Patiramage Don Carolis of Vitaranadeniya, (3) Lokugamage Don Samel of ditto, (4) ditto Premachandra of Okandeyaya	do.	3	0	13
96	Masmoragahahena, Julehena	(1) Ranawira Arachchige Don Dines, (2) Denepitiya Mohandiramage Carolina of Nalagama, (3) Kanakkahewage Charlis de Silva of Kataluwa	Citronella	18	2	38
101E	Mailagahahena	(1) Don Philippu Mohandiramage Carolis, (2) ditto Arnolis, both of Kanange in Galle District	Chena	0	0	7
134E	Do.	do.	Abandoned citronella	4	1	1
107B	Godakadurugahahena	(1) Kaluathige Punhi Appu, (2) Wiraratna Vidaneachige James Appu, (3) Don Philippu Mohandiramage Sinappu of Kebiliyapola, (4) Kanankehewage Charles Silva, (5) Ratnapulige Engo Hamy, (6) Wiratne Vidane Achchige Hendrick, (7) ditto Wattu, (8) ditto Yasohami of Katugampota, (9) ditto Simon Appu, (10) ditto Tennis, (11) ditto Martin, (12) ditto Dineris, (13) ditto Cicil Hamy	Chena	14	3	3
107M	Siyambalagahahena	(1) Jayasin Arachchige Don Kostas of Nalagama, (2) ditto Don Siyadoris of Etgalmulla	Jungle with citronella	6	0	12
107R	Godawanehena, Mahahena	(1) Ranaweera Arachchige Don Dines, (2) Kaluachchige Sadoris Hami, (3) Helambagamage Sadiris of Nalagama, (4) Don Rapiel Abeysirwardene of Etgalmulla	Chena	12	3	31
107V	Mailagahahena	(1) Ranaweera Arachchige Don Dines of Nalagama, (2) Kanakkahewage Charlis Silva of Kataluwa	do.	5	1	21
107W	Pangehena	Don Samel Wickramaratne	do.	1	1	3
107Z	Kongahahena	(1) Ranaweera Arachchige Don Dines, (2) Samaratum Arachchige Lewishami, (3) ditto Don Dines, (4) Madanasin Kankanange Don Davith	Garden	5	3	17
133A	Ambanayawatta	(1) Don Philippu Mohandiramage Don Diyonis, (2) Wiraratna Vidane Achchige Jayan, (3) ditto Hendrick, (4) Samararatnappulle Kodikara Kankanange Arnolis	Chena	3	2	24
134	Kongahahena	(1) Wiraratne Vidane Achchige Jayan, (2) ditto Carolis, (3) ditto Hendrick, (4) Samararatnappulle Kodikara Kankanange Arnolis	do.	1	1	3
134A	Godawanehena	(1) Wiraratne Vidane Achchige Jayan, (2) ditto Carolis, (3) Hewamalage Don Carolis of Nalagama, (4) Punchedewage Don Andris de Silva of Beliatta	do.	7	1	
152	Katukomehena	(1) Weerasinghe Vidane Kankanange Pinona, (2) ditto Manona, (3) ditto Juwan, (4) Weeraratne Vidane Achchige Jayan, (5) ditto James Vel-Vidane, (6) ditto Carolis of Nalagama, (7) Punchedewage Davith Silva of Kataluwa	Bare land and scrub	4	3	
163E	Geegamagewatta	(1) Gambira Arachchige Themis of Ihala Beligalla, (2) Amarasinghe Heenhami of ditto	Open land	2	2	
199R	Kongahahena	(1) Sampo Obeysekera, (2) Don Diyonis Subasinghe	Citronella	2	1	33
199S	Talwatta	(1) Samarasinghe Gamachchige Don Andris, (2) ditto Don Samal	do.	2	0	18
216B	Gamachchigedeniya	Samaranayake Vidanegamage Don Andris	Deniya	1	0	23
222	Dodangashena	(1) Abeysinghe Jayawardene Yapa Don Siman of Nalagama, (2) Wickremesekera Hillage Kirigoris of ditto, (3) ditto Samel of ditto, (4) Jayasinghe Arachchige Heen Appu, (5) ditto Don Andris of ditto, (6) Vidanege Don Allis Abey-suriya Maha Vidane of Kataluwa, (7) Hetti Tantirige Don Bastian de Silva of Beliatta, (8) Amaraweera Dingihami of Kahawatta, (9) Nandawe Gigana Achchige Appu of Nalagama	Citronella	1	2	31
222E	Do.	do.	do.	3	1	10
222F	Do.	do.	do.	2	1	18
222H	Do.	do.	do.	3	1	24
222AB	Do.	do.	Citronella with jungle	2	0	32
222AC	Do.	do.	Citronella	3	3	23
222AD	Do.	do.	do.	0	3	30
222c10	Mahaparanawatta	(1) Ratnayake Korale Mudalige Dingi Hamy of Nalagama, (2) Abraham Dias Ratnatunge of Aramwela	do.	3	0	6
222c34	Godellehena	(1) Vidanege Don Allis Abey-suriya of Kataluwa, (2) Dahamune Colombage Don Lewis as Trustee of Galwewa Vihare in Kahawatta, (3) Ramasinge Don Diyonis of Kahawatta, (4) Gajaman Kankanange Sauwonis of Nalagama, (5) Ramasinge Don Davith of Kahawatta, (6) ditto Bai Appu of ditto, (7) ditto Bilindu Hami of ditto	Citronella	1	3	6
303	Godellshena	do.	Citronella and chena	2	3	22
303C	Do.	do.	Garden	0	1	6
303D	Do.	do.	Citronella and chena	1	0	16

Lot.	Name of Land.	Name of Claimant.	Description.	Extent.		
				A.	R.	P.
222A	Neraluwahena	(1) Abeysinghe Jayawardene Yapa Don Simon, (2) ditto Babahami, (3) ditto James, (4) ditto Manis, (5) Kankanan Arachchige Don Andris	Citronella	2	2	31
258	Debaragahawatta	(1) Liyanagama Don Diyonis, (2) ditto Don Bastian, (3) ditto Don Dias, (4) ditto Dingi Baba, (5) ditto Penaris, (6) Paranagama Don Andris, (7) ditto Podihami	do.	7	0	31
268M	Mahahena and Odekoratuwa	(1) Don Samel Wickramaratne, (2) Don Nikulas Wickramaratne Vidane Arachchi, (3) Don Diyonis Wickramaratne, (4) Don Nikulas Palihakkara, Vel-Vidane	Jungle	10	3	35
222z	Angunawelhena	(1) Weerasekera Arachchige Lewis Hami, (2) Abeysinghe Jayawardene Yapa Don Simon, (3) ditto Babahami, (4) ditto James, (5) Kankanan Arachchige Don Andris, (6) Abeysinghe Jayawardene Yapa Manis	Citronella	2	1	12
268N	Paluwatta	(1) Raigam korale Kodituwakkuge Babunhami, (2) Don Nikulas Palihakkara, Vel-Vidane, (3) Jasin Arachchige Don Davith	Chena	1	2	3
277P	Lolugahawatta <i>alias</i> Guhena <i>alias</i> Inginiyagahahena	(1) Lokuhewagama Dingi Appuhami, (2) Jayasekera Hetti Arachchige Dona Gimara, (3) ditto Don Lewis Rajapakse	Citronella and chena	1	0	6
277Q	Lolugahawatta	(1) Loku Hewagama Dingi Appuhami, (2) Jayasekera Hetti Arachchige Don Lewis Rajapakse, (3) ditto Dona Gimara	Chena	0	0	28
277s	Inginigahakotuwa	do.	Citronella	0	3	27
326A	Godakadurugahawatta	Weerasekera Arachchige Lewishami	Garden	1	0	36
344	Mataragewatta and Hankohomulleatmaga	(1) Don Nikulas Palihakkara, Vel-Vidane of Wagegoda, (2) Sarbudurai Sinatu Umma of Nalagama	do.	6	3	22
101	Inginiyangasyayehena or Helambagahahena	Crown, balance not paid by Don Samel Wickramaratne, <i>ex</i> Vidane Arachchi of Wagegoda	Chena	5	1	37
101F	Inginiyangasyayehena	do.	do.	1	2	2
104	Do.	do.	do.	3	0	34
101J	Pinhena	do.	do.	0	2	27
101K	Inginiyangasyayehena	do.	do.	7	2	13
198B	Gama-achchigewatta	Crown, balance not paid by Don Simon Abeysing Jayawardene Yapa, Vel-Vidane	Chena scrub	2	3	24
107P	Guruwalehena, Kekirihena, Amityehena	(1) Ranaweera Arachchige Don Dines, (2) Kanakkahe wage Charles Silva of Kataluwa, Ahangama. (3) The heirs of Lokugamage Don Andris, <i>ex</i> -Police Officer	Citronella	17	2	16

Upset price at Rs. 16 to Rs. 50 per acre. Further information regarding these lands can be obtained from the Land Settlement Officer, and plans of them from the Surveyor-General.

Colonial Secretary's Office,  
Colombo, June 22, 1921.

GRAEME THOMSON,  
Colonial Secretary.

No. 6,007, S. O.—On Friday, August 5, 1921, at 12 noon, the Land Settlement Officer will put up for sale or settlement, at Tenagama Camp, the under-mentioned portion of Crown land, on the terms authorized by Government. An allotment of land situated in the Giruwa pattu west division of the Hambantota District of the Southern Province.

Block survey preliminary plan 259.—Pattiyapola.

Lot.	Name of Land.	Name of Claimant.	Description.	Extent.		
				A.	R.	P.
110	Ambagahawatta	Jayawarnasing Achchige Davithhami of Pattiyapola	Garden	1	1	38

Upset price at Rs. 16 to Rs. 50 per acre. Further information regarding this land can be obtained from the Land Settlement Officer and plan of it from the Surveyor-General.

Colonial Secretary's Office,  
Colombo, June 22, 1921.

GRAEME THOMSON,  
Colonial Secretary.

No. 6,008, S. O.—On Friday, August 5, 1921, at 12 noon, the Land Settlement Officer will put up for sale or settlement, at Tenagama Camp, the under-mentioned portions of Crown land, on the terms authorized by Government. Seven allotments of land situated in the Giruwa pattu west division of the Hambantota District of the Southern Province.

Block survey preliminary plan 317.—Palatuduwa.

Lot.	Name of Land.	Name of Claimant.	Description.	Extent.		
				A.	R.	P.
81A	Kadjugahawatta	Jayawardene Achchige Nikulashamy	Chena	0	2	13
18c	Ketangahawatta	do.	do.	0	2	6
23	Do.	do.	do.	0	0	6
1AV	Talayaya	Wijesuriya Hatagalagama Kottanhamy	do.	5	0	19
1AW	Do.	Diyagu Badaturage Hendrick de Silva	do.	5	3	9
1AL	Julgahawalayaya	Jayawarna Achchige Nicholashamy	do.	0	3	36
1BD	Ambagahawattakella	(1) Diyagu Badaturage Hendrick de Silva, (2) Wijesuriya Hatagalagama Kottanhamy	do.	1	0	0

Upset price at Rs. 16 to Rs. 50 per acre. Further information regarding these lands can be obtained from the Land Settlement Officer, and plans of them from the Surveyor-General.

Colonial Secretary's Office,  
Colombo, June 22, 1921.

GRAEME THOMSON,  
Colonial Secretary.

No. 6,009 S. O.—On Friday, August 5, 1921, at 12 noon, the Land Settlement Officer will put up for sale or settlement, at Tenagama Camp, the under-mentioned portions of Crown land, on the terms authorized by Government. Five allotments of land situated in the Giruwa pattu west division of the Hambantota District of the Southern Province.

Block survey preliminary plan 322.—Netolpitiya.

Lot.	Name of Land.	Name of Claimant.	Description.	Extent.		
				A.	R.	P.
1N	Serugahawatta	Gamage Don Diyonis	Chena	2	0	29
92A2	Godellaudawatta	Weerappuligamage Karonchihami	Garden	0	2	0

Lot.	Name of Land.	Name of Claimant.	Description.	Extent.
				A. B. P.
1A1	Inginiyangahahena <i>alias</i> Pinhenekhanatta and Beligahawatta	Wijenayake Korale Kankanange Don Sēndris	Indian corn, &c.	2 31
1B1	Inginiyangahahena	do.	do.	0 3 15
112c	Baddewewamylagahawatta	Don Jandris Mahanama Dissanayake of Netolpitiya Medagama	Garden	1 2 37

Upset price at Rs. 16 to Rs. 50 per acre. Further information regarding these lands can be obtained from the Land Settlement Officer, and plans of them from the Surveyor-General.

Colonial Secretary's Office,  
Colombo, June 22, 1921.

GRAEME THOMSON,  
Colonial Secretary.

## NORTH-WESTERN PROVINCE.

No. 5,998, S. O.—On Wednesday, August 3, 1921, at 9 A.M., the Land Settlement Officer will put up for sale or settlement, at Giriulla Resthouse, the under-mentioned portions of Crown land, on the terms authorized by Government. Seven allotments of land situated in the Udukaha korale west of the Dambadeni hatpattu division of the Kurunegala District of the North-Western Province.

Lot.	Name of Land.	Name of Claimant.	Description.	Extent.
				A. B. P.
Block survey preliminary plan 569.—Riloluwa.				
8s	Bogahamullepillewaha	Crown; balance not paid by (1) Edirisin Mudiyansele Kiri Menika, (2) ditto Punchappuhami, (3) ditto Appuhami, (4) ditto Ukku Banda, (5) ditto Punchirala, (6) ditto Dingiri Appuhami of Riloluwa	Chena	0 3 5
8v	Bogahamulahena	Crown; balance not paid by (1) Rajapakse Mudiyansele Appuhami, (2) ditto Hetuhami, (3) ditto Ausadahami, (4) Dingiri Menika of Riloluwa	do.	0 2 3
12B	Ambagahamulahena <i>alias</i> Meegahamulahena	Crown; balance not paid by (1) Edirisin Mudiyansele James Appuhami of Nabbawatta, (2) ditto Abraham Sinno of Kandalawa, (3) ditto Rosalin Nona of Puskoladeniya, (4) ditto Punchirala of Riloluwa, (5) Nissanga Ana Marihamy of ditto	do.	0 3 25
8P	Pitakotuwakumburepillewa	Crown; balance not paid by (1) Edirisinghe Mudiyansele, Dingiri Appuhami, (2) ditto Punchirala, (3) ditto Kiri Menika, (4) ditto Ukku Banda, (5) ditto Punchappuhami, (6) ditto Appuhami of Riloluwa	do.	0 1 10
8R	Imbulagawahena	Crown; balance not paid by (1) Edirisinghe Mudiyansele James Appuhami of Nabbawatta, (2) ditto Abraham Sinno of Kandalawa, (3) ditto Rosalin Nona of Puskoladeniya, (4) ditto Punchirala of Riloluwa, (5) ditto Dingiri Appuhami of ditto	do.	2 0 24
8N	Puswelgalehena	do.	do.	3 0 0
141	Madawalagawahena	(1) Marasinghe Achchilage Kiri Menika, (2) Hitihamillage Appuhamy Arachchila, (3) Jayasinghe Kankanamalage Karolis Jayasinghe Appuhamy, (4) ditto Swaris Banda, (5) Manchanayake Podi Sinno	Garden	2 0 0

Upset price at Rs. 16 to Rs. 50 per acre. Further information regarding these lands can be obtained from the Land Settlement Officer, and plans of them from the Surveyor-General.

Colonial Secretary's Office,  
Colombo, June 22, 1921.

GRAEME THOMSON,  
Colonial Secretary.

No. 5,999, S. O.—On Wednesday, August 3, 1921, at 9 A.M., the Land Settlement Officer will put up for sale or settlement, at Giriulla Resthouse, the under-mentioned portion of Crown land, on the terms authorized by Government. An allotment of land situated in the Udukaha korale west of the Dambadeni hatpattu division of the Kurunegala District of the North-Western Province.

Lot.	Name of Land.	Name of Claimant.	Description.	Extent.
				A. B. P.
Block survey preliminary plan 561.—Millagaspiya.				
1AA	Unakatagawapillewa	Crown; balance not paid by (1) Imiyahamillage Mudalihami, (2) ditto Ukku Banda, (3) ditto Kiri Banda, (4) ditto Dingiri Menika of Aturuwela, (5) Wijeratne Mudiyansele Appuhami of Millagaspiya	Chena	0 1 10

Upset price at Rs. 16 to Rs. 50 per acre. Further information regarding this land can be obtained from the Land Settlement Officer, and plan of it from the Surveyor-General.

Colonial Secretary's Office,  
Colombo, June 22, 1921.

GRAEME THOMSON,  
Colonial Secretary.

No. 6,000, S. O.—On Wednesday, August 3, 1921, at 9 A.M., the Land Settlement Officer will put up for sale or settlement, at Giriulla Resthouse, the under-mentioned portion of Crown land, on the terms authorized by Government. An allotment of land situated in the Udukaha korale west of the Dambadeni hatpattu division of the Kurunegala District of the North-Western Province.

Lot.	Name of Land.	Name of Claimant.	Description.	Extent.
				A. B. P.
Block survey preliminary plan 562.—Pahala Elampola.				
1B	Moragahamullepillewa	Crown; balance not paid by (1) Wijeratne Mudiyansele Appuhami of Millagaspiya, (2) Imiya Hamillage Mudalihami of Aturuwela, (3) ditto Ukku Banda, (4) ditto Kiri Banda, (5) ditto Dingiri Menika	Chena	0 1 10

Upset price at Rs. 16 to Rs. 50 per acre. Further information regarding this land can be obtained from the Land Settlement Officer, and plan of it from the Surveyor-General.

Colonial Secretary's Office,  
Colombo, June 22, 1921.

GRAEME THOMSON,  
Colonial Secretary.

No. 6,001, S. O.—On Tuesday, August 2, 1921, at 10 A.M., the Land Settlement Officer will put up for sale or settlement, at Alawwa Camp, the under-mentioned portion of Crown land, on the terms authorized by Government. An allotment of land situated in the Udukaha korale south of the Dambadeni hatpattu division of the Kurunegala District of the North-Western Province.

Lot.	Name of Land.	Name of Claimant.	Description.	Extent.
				A. B. P.
Block survey preliminary plan 461.—Kebellawita.				
34B	Mutuporuwewatta	Crown, encroachment by S. M. K. Mohammado Casim of Alawwa	Garden	0 3 8

Upset price at Rs. 16 to Rs. 50 per acre. Further information regarding this land can be obtained from the Land Settlement Officer, and plan of it from the Surveyor-General.

Colonial Secretary's Office,  
Colombo, June 22, 1921.

GRAEME THOMSON,  
Colonial Secretary.

No. 6,002, S. O.—On Friday, August 5, 1921, at 12 noon, the Land Settlement Officer will put up for sale or settlement at Kurunegala Resthouse, the under-mentioned portions of Crown land, on the terms authorized by Government. Seven allotments of land situated in the Madure korale of Weudawili hatpattu division of the Kurunegala District of the North-Western Province.

Lot.	Name of Land.	Name of Claimant.	Description.	Extent.		
				A.	R.	P.
2	Lower Woodslee estate	Mrs. N. D. P. Silva of Kollupitiya, Colombo	Rubber and cocoa	22	3	34
5	Do.	do.	do.	7	3	7
6	Do.	do.	do.	0	2	5
1	Do.	do.	Ditto (reservation for road)	0	1	1*
3	Do.	do.	do.	0	0	20*
4	Do.	do.	do.	1	3	30*
7	Do.	do.	do.	0	0	23*

\* For lease only.

Upset price at Rs. 16 to Rs. 50 per acre. Further information regarding these lands can be obtained from the Land Settlement Officer, and plans of them from the Surveyor-General.

Colonial Secretary's Office,  
Colombo, June 22, 1921.

GRAEME THOMSON,  
Colonial Secretary.

No. 6,003, S. O.—On Friday, August 5, 1921, at 12 noon, the Land Settlement Officer will put up for sale or settlement, at Kurunegala Resthouse, the under-mentioned portions of Crown land, on the terms authorized by Government. Three allotments of land situated in the Madure korale of Weudawili hatpattu division of the Kurunegala District of the North-Western Province.

Lot.	Name of Land.	Name of Claimant.	Description.	Extent.		
				A.	R.	P.
1	Lower Woodslee estate	Mrs. N. D. P. Silva of Kollupitiya, Colombo	Rubber and cocoa	79	0	11
2	Do.	do.	do.	0	0	3*
3	Do.	do.	do.	0	1	13*

\* For lease only.

Upset price at Rs. 16 to Rs. 50 per acre. Further information regarding these lands can be obtained from the Land Settlement Officer, and plans of them from the Surveyor-General.

Colonial Secretary's Office,  
Colombo, June 22, 1921.

GRAEME THOMSON,  
Colonial Secretary.

No. 6,004, S. O.—On Tuesday, August 2, 1921, at 10 A.M., the Land Settlement Officer will put up for sale or settlement, at Alawwa Camp, the under-mentioned portions of Crown land, on the terms authorized by Government. Two allotments of land situated in the Udukaha korale south of the Dambadeni hatpattu division of the Kurunegala District of the North-Western Province.

Lot.	Name of Land.	Name of Claimant.	Description.	Extent.		
				A.	R.	P.
102	Galketimankadahena	Crown; balance not paid by Herat Mudiyansele Kalu Banda of Galgamuwa	Chena	0	2	6
1AB	Meegahakumburepillewa	Crown; balance not paid by (1) Herat Samarakoon Mudiyansele Banda, Korala, (2) ditto Mudiyanse, Coroner of Kalal-pitiya, (3) Hetti Mudiyansele Ranhami of Boyawalana	do.	1	3	4

Upset price at Rs. 16 to Rs. 50 per acre. Further information regarding these lands can be obtained from the Land Settlement Officer, and plans of them from the Surveyor-General.

Colonial Secretary's Office,  
Colombo, June 22, 1921.

GRAEME THOMSON,  
Colonial Secretary.

No. 6,005, S. O.—On Thursday, August 4, 1921, at 12 noon, the Land Settlement Officer will put up for sale or settlement, at Amunugama Bungalow, the under-mentioned portions of Crown land, on the terms authorized by Government. Seven allotments of land situated in the Rekko pattu of Dambadeni hatpattu division of the Kurunegala District of the North-Western Province.

Lot.	Name of Land.	Name of Claimant.	Description.	Extent.		
				A.	R.	P.
28A	Nagahamulawatta	(1) Jayasundera Mudiyansele Ukku Menika, (2) ditto Ran Menika, (3) Jayaweera Herat Mudiyansele Kiri Banda	Garden	0	1	11
250	Delgahamulawatta	Crown; balance not paid by (1) Dissanayake Mudiyansele Kiri Banda, (2) ditto Kiri Mudiyanse, (3) ditto Menikhamy, (4) ditto Punchirala, (5) ditto Dingiri Amma, (6) ditto Ranamalhamy, (7) ditto Kiri Mudiyanse, (8) ditto Tikiri Banda	do.	3	3	26
288	Do.	do.	do.	3	0	1
291	Delgahamullawattadeniya	do.	Deniya	1	0	14
293	Dangollewatta	do.	Garden	0	3	2
294	Do.	do.	do.	2	3	25
280	Nugagahalandehena	do.	do.	4	0	34

Upset price at Rs. 16 to Rs. 50 per acre. Further information regarding these lands can be obtained from the Land Settlement Officer, and plans of them from the Surveyor-General.

Colonial Secretary's Office,  
Colombo, June 22, 1921

GRAEME THOMSON,  
Colonial Secretary.

## LAND ACQUISITION NOTICES.

HAVING been duly directed by the Governor, with the advice of the Executive Council, acting under the provisions of "The Land Acquisition Ordinance of 1876," section 6, to take order for the acquisition of the following lands, required for a public purpose, namely, for the extension of the metal quarry at Ragama, to wit:—

Lot.	Name of Land.	Description.	Name of Claimant.	Extent.		
				A.	R.	P.
Preliminary plan No. 17,529. Village—Nugegoda.						
1	Delgahawatta	Bare land	H. K. Louis Appu, M. A. Carthelis, and H. Selestinu Gurunnanse	0	0	0
2	Do.	Contains 50 coconut trees	do.	0	0	25
3	Do.	Part of old road, contains 20 coconut trees and a mud cadjan shed	Crown	0	0	37
4	Do.	Contains 130 coconut trees and parts of ditches	H. K. Louis Appu and others	2	1	14
5	Bogahawatta <i>alias</i> Emillagahawatta	Contains 71 coconut trees and mud cadjan house and part of ditch	K. Carlinahamy	0	3	25
6	Bogahawatta	Contains 8 coconut trees and masonry cadjan house	H. Pabilis, H. Carolis Appu, &c.	0	3	3
7	Do.	Contains 28 coconut trees, 14 coconut plants, a mud cadjan house and shed	H. K. Christian Appu and H. K. Pedru Appu	0	1	26
8	Do.	contains 65 coconut trees, 9 coconut plants, and a mud cadjan house	H. K. Julis Appu, H. K. Podisunno &c.	0	3	9
9	Do.	Garden contains 3 coconut trees	H. K. Podisunno Appu, H. D. Sederis, &c.	0	0	6
10	Do.	Garden contains 1 coconut tree	do.	0	0	0

I hereby give public notice, as required by section 7, that the Government proposes to take possession of the lands. persons interested in the aforesaid lands are hereby required to appear personally or by agent before me at this office July 18, 1921, at 11 A.M., and to state the nature of their respective interests in the lands, and the amount and particulars of their claims to compensation for such interests.

The Kachcheri,  
Colombo, June 17, 1921.

J. G. FRASER,  
Government Agent.

HAVING been duly directed by the Governor, with the advice of the Executive Council, acting under the provisions of "The Land Acquisition Ordinance of 1876," section 6, to take order for the acquisition of the following lands, required for a public purpose, namely, for a burial ground, to wit:—

Lot.	Name of Land.	Description.	Name of Claimant.	Extent.		
				A.	R.	P.
Preliminary plan 7,154. Village—Galabawa in Tumpane.						
3	Bujanapitiyawatta	Swamp	Marasingedera Ponna and another	0	0	4
4	Do.	Coconut plants and plantains	do.	1	0	21

I hereby give public notice, as required by section 7, that the Government proposes to take possession of the lands. All persons interested in the aforesaid lands are hereby required to appear personally or by agent before me at the Kandakachcheri on July 20, 1921, at 2 P.M., and to state the nature of their respective interests in the lands, and the amount and particulars of their claims to compensation for such interests.

Kandy Kachcheri,  
June 24, 1921.

C. S. VAUGHAN,  
Government Agent.

HAVING been duly directed by the Governor, with the advice of the Executive Council, acting under the provisions of "The Land Acquisition Ordinance of 1876," section 6, to take order for the acquisition of the following lands, required for a public purpose, namely, Kottagoda school, to wit:—

Lot.	Name of Land.	Description.	Name of Claimant.	Extent.		
				A.	R.	P.
Preliminary plan 11,508. Village—Kottagoda.						
2	Madinagewatta	Garden	Wesleyan Mission	0	1	14
3	Pelawatta <i>alias</i> Pelabandarawatta	do.	Saundahannedige Babun Appu	0	0	10

I hereby give public notice, as required by section 7, that the Government proposes to take possession of the lands. All persons interested in the aforesaid lands are hereby required to appear personally or by agent before me at Matara Kachcheri on July 29, 1921, at 11 A.M., and to state the nature of their respective interests in the lands, and the amount and particulars of their claims to compensation for such interests.

Matara Kachcheri,  
June 16, 1921.

J. D. BROWN,  
Assistant Government Agent.

HAVING been duly directed by the Governor, with the advice of the Executive Council, acting under the provisions of "The Land Acquisition Ordinance of 1876," section 6, to take order for the acquisition of the following lands, required for a public purpose, namely, Naotunna school, to wit:—

Lot.	Name of Land.	Description.	Name of Claimant.	Extent.		
				A.	R.	P.
Preliminary Plan 11,698. Village—Naotunna.						
1	Siyambalagahakoratuwa <i>alias</i> Kirindegoda	Garden	Hewamasmullege Don David P. O. of Naotunna	0	0	11
2	Do.	do.	ditto and Pananwela Nipunacharige Babandirisa of Naotunna	0	1	16

I hereby give public notice, as required by section 7, that the Government proposes to take possession of the lands. All persons interested in the aforesaid lands are hereby required to appear personally or by agent before me at Matara Kachcheri on July 29, 1921, at 11 A.M., and to state the nature of their respective interests in the lands, and the amount and particulars of their claims to compensation for such interests.

Matara Kachcheri,  
June 16, 1921.

J. D. BROWN,  
Assistant Government Agent.