



Ceylon Government Gazette

Published by Authority.

No. 7,188 — FRIDAY, JULY 1, 1921.

Part III.—Lands.

Separate paging is given to each Part in order that it may be filed separately.

	PAGE		PAGE		PAGE
Land Settlement Notices :—		Land Sales by the Government Agents :—		Land Sales by the Settlement Officer :—	
Final Orders ..	915	North-Western Province ..	—	Northern Province ..	—
Preliminary Notices ..	920	North-Central Province ..	—	Eastern Province ..	—
Land Sales by the Government Agents :—		Province of Uva ..	945	North-Western Province ..	—
Western Province ..	—	Province of Sabaragamuwa ..	945	North-Central Province ..	—
Central Province ..	937	Land Sales by the Settlement Officer :—		Province of Uva ..	—
Southern Province ..	941	Western Province ..	—	Province of Sabaragamuwa ..	—
Northern Province ..	—	Central Province ..	—	Land Acquisition Notices ..	953
Eastern Province ..	944	Southern Province ..	946	Land Resumption Notices ..	—

FINAL ORDERS.

Kurunegala S. O. No. 3,094.

Order under Section 4, Sub-section (1), of "The Waste Lands Ordinances of 1897, 1899, 1900, and 1903."

In the matter of the lands commonly called or known as Pansalwattepillewa, Ihalawattewelapillewa, &c., situate in the village of Bogahapelessa, in the Mahagalboda Megoda korale of the Weudawili hatpattu of the Kurunegala District, in the North-Western Province, and of "The Waste Lands Ordinances of 1897, 1899, 1900, and 1903."

WHEREAS in pursuance of section 1 of the said Ordinances it was duly declared and notified on the 11th day of April, 1919, that if no claim to the lands commonly called or known as Pansalwattepillewa, Ihalawattewelapillewa, &c., situate in the village of Bogahapelessa, in the Mahagalboda Megoda korale of the Weudawili hatpattu of the Kurunegala District, in the North-Western Province, containing in extent 67 acres 2 roods and 18 perches, and shown as lots 1, 2, and 8 in preliminary plan 4,814 and in the annexed diagram, was made to John Murray Davies, Special Officer appointed under section 28 of the said Ordinances, within the period of three months from the date specified in the said notice, such lands would be declared the property of the Crown, and dealt with on account of the Crown (*vide* Notice No. 7,184):

And whereas (1) Kana Mohammado Ibrahim Saibo, (2) Muna Mohan mado Mohideen, and (3) Muna Seyado Ibrahim Saibo made claim thereto, and Howard Orme Fox, Special Officer appointed under section 28 of the said Ordinances, made due inquiry into such claim, and whereas the said claimants and the aforesaid Howard Orme Fox, with the consent of His Excellency the Governor, came to an agreement in writing dated the 8th day of June, 1920, concerning the said lands under section 4, sub-section (1), of the said Ordinances, whereby it was agreed that the said claimants should be declared the purchasers of the said lands upon payment on or before the 8th day of December, 1920, to the Government Agent at Kurunegala or to the Settlement Officer, of a sum of Rupees One thousand three hundred and Fifty-two and Cents Twenty-five only (Rs. 1,352.25), as the purchase amount of the said lands, and whereas the said amount has been duly paid by the said claimants, they are hereby, in pursuance of the agreement aforementioned, declared to be the purchasers of the said lands, as more fully described herein below.

Description of the Lands referred to.

The following lots situated in the village of Bogahapelessa, in the Mahagalboda Megoda korale of the Weudawili hatpattu of the Kurunegala District, in the North-Western Province, as described in the annexed diagram :—

Preliminary plan 4,814.

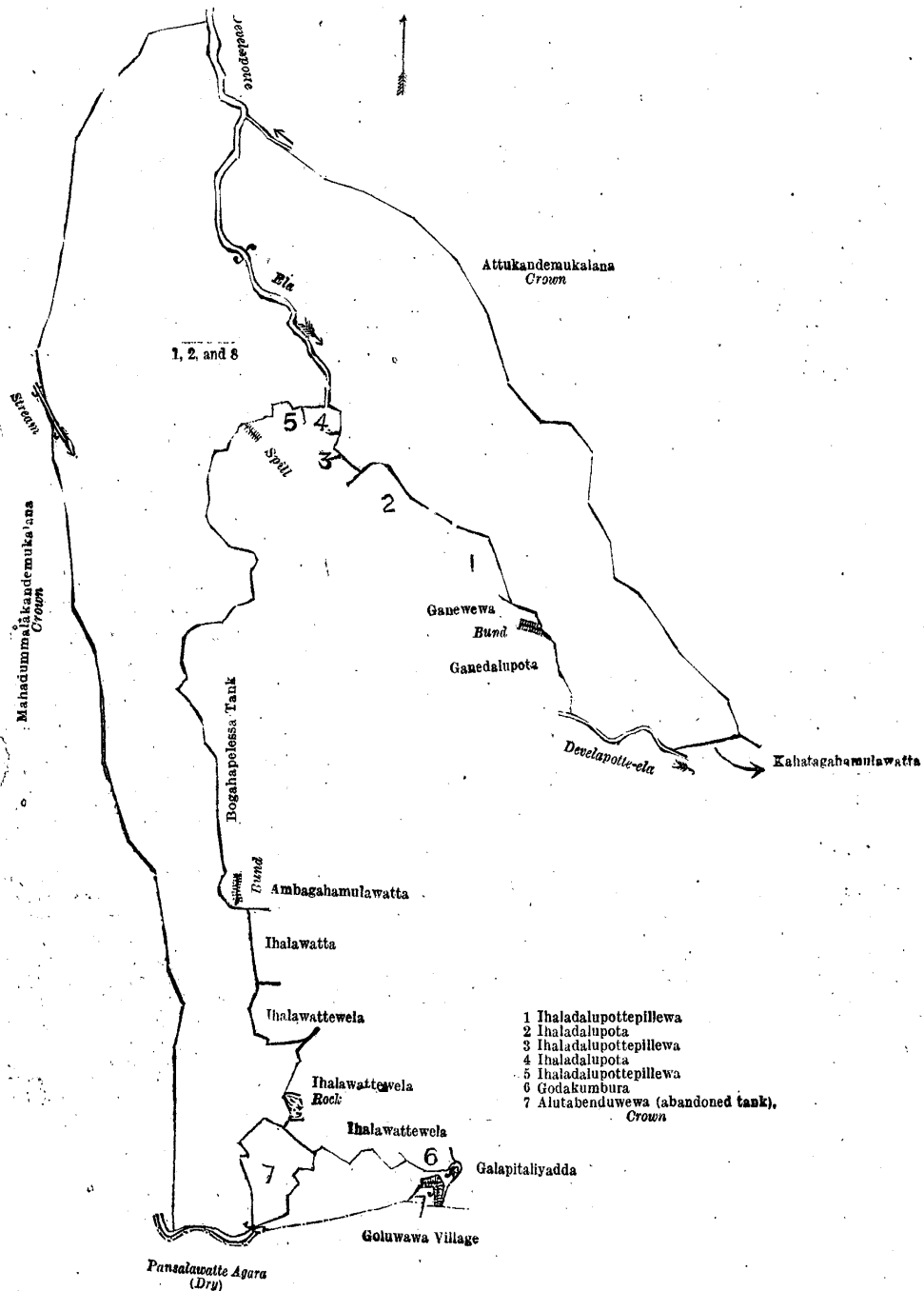
Lot.	Name of Land.	Extent, A. R. P.
1	Pansalwattepillewa, Ihalawattewelapillewa, Puswelhena, Polhena, Amunabendahena, Bogahamulahena, Ambagahamulahena, Dangaharulahena, Kulpitiyehena, Kendehena, Migahamulahena, Danwalagawahena, Usgalagawahena, Ganewewagawahena, Paluwewa (abandoned tank), Ganedalupotahena and Galapitakromehena	64 3 30
2	Halmillagollekele	0 3 2
8	Amunehena	1 3 26
		67 2 18

and bounded as follows: on the north by Mahadummalakandemukulana belonging to the Crown, the Devalapotte-ela, Attukandemukulana belonging to the Crown; on the east by Attukandemukulana belonging to the Crown, Kahatagahamulawatta claimed by U. Banda and others, the Devalapotte-ela, Ganedalupota claimed by Y. M. Dingiri Banda, a bund, Ganewewa claimed by U. Herathamy, Ihaladalupottepillewa claimed by Y. M. Dingiri Banda, Ihaladalupota claimed by ditto, Ihaladalupottepillewa claimed by ditto, Ihaladalupota claimed by A. M. M. Mohideen Sathaku, Ihaladalupottepillewa claimed by Y. M. Dingiri Banda, a spill, Bogahapelessa tank, a bund, Ambagahamulawatta claimed by M. Dingiri Banda and others, Ihalawatta claimed by A. M. M. Mohideen Sathaku, Ihalawattawela claimed by ditto, Ihalawattewela claimed by P. Banda Arachchi, a rock, Ihalawattewela claimed by P. Banda Arachchi, Godakumbura claimed by U. Somidarala, Galapitaliyadde claimed by A. M. M. Mohideen Sathaku; on the south by the village limit of Goluwawa, Alutabenduwewa (abandoned tank) to be declared the property of the Crown under the Waste Lands Ordinances, the village limit of Goluwawa, Pansalwatteagara (dry); on the west by Mahadummalakandemukulana belonging to the Crown, a stream, Mahadummalakandemukulana belonging to the Crown.

NOTE.—The following lot lying within the above-mentioned boundaries is excluded from this order, and its extent of 1 acre 1 rood and 3 perches is not included in the extent of 67 acres 2 roods and 18 perches given above:—

Lot.	Name of Land.	Preliminary plan 4,814.	Extent, A. R. P.
7	Amuneliyadda		1 1 3

(Exclusive of Devalapotte-ela passing through the land.)



Surveyor-General's Office,
Colombo, January 25, 1921.

Scale of 8 Chains to an Inch.
M. M. WEDDERBURN,
April 15, 1921. Special Officer.

G. K. THORNHILL,
for Surveyor-General.

Kurunegala S. O. No. 3,095.

Order under Section 4, Sub-section (1), of "The Waste Lands Ordinances of 1897, 1899, 1900, and 1903."

In the matter of the lands commonly called or known as Bogahamulahena, Puhulhena, Bakmigahamulahena, &c., situate in the village of Goluwawa, in the Mahagalboda Megoda korale of the Weudawili hatpattu of the Kurunegala District, in the North-Western Province, and of "The Waste Lands Ordinances of 1897, 1899, 1900, and 1903."

WHEREAS in pursuance of section 1 of the said Ordinances it was duly declared and notified on the 11th day of April, 1919, that if no claim to the lands commonly called or known as Bogahamulahena, Puhulhena, Bakmigahamulahena, &c., situate in the village of Goluwawa, in the Mahagalboda Megoda korale of the Weudawili hatpattu of the Kurunegala District, in the North-Western Province, containing in extent 65 acres 1 rood and 25 perches, and shown as lots 10, 12, and 17 in preliminary plan 4,814 and in the annexed diagrams, was made to John Murray Davies, Special Officer appointed under section 28 of the said Ordinances, within the period of three months from the date specified in the said notice, such lands would be declared the property of the Crown, and dealt with on account of the Crown (*vide* Notice No. 7,182):

And whereas (1) Kana Mohammado Ibrahim Saibo, (2) Muna Mohammado Mohideen, (3) Muna Seyado Ibrahim Saibo made claim thereto, and Howard Orme Fox, Special Officer appointed under section 28 of the said Ordinances, made due inquiry into such claim, and whereas the said claimants and the aforesaid Howard Orme Fox, with the consent of His Excellency the Governor, came to an agreement in writing dated the 8th day of June, 1920, concerning the said lands, under section 4, sub-section (1), of the said Ordinances, whereby it was agreed that the said claimants should be declared the purchasers of the said lands upon payment on or before the 8th day of December, 1920, to the Government Agent at Kurunegala, or to the Settlement Officer, of a sum of Rupees One Thousand three hundred and Eight and Cents Twelve only (Rs. 1,308.12), as the purchase amount of the said lands, and whereas the said amount has been duly paid by the said claimants, they are hereby, in pursuance of the agreement aforementioned, declared to be the purchasers of the said lands, as more fully described herein below.

Description of the Lands referred to.

The following lots situated in the village of Goluwawa, in the Mahagalboda Megoda korale of the Weudawili hatpattu of the Kurunegala District, in the North-Western Province, as described in the annexed diagrams:—

I.—Preliminary plan 4,814.

Lot.	Name of Land.	Extent, A. R. P.
10	Bogahamulahena, Puhulhena, Bakmigahamulahena, Batalehena, Kolongahamulahena, Galuwegahamulahena, Galagawahena, Ihalahena, Kahatagahahena, Lindagawakumburehena, Madangahamulahena, Paragahamulahena, Ketakelagahamulahena, Migahamulahena, Wewattepaulapitiya	62 2 22
12	Dangahamulahena	1 2 30
		64 1 12

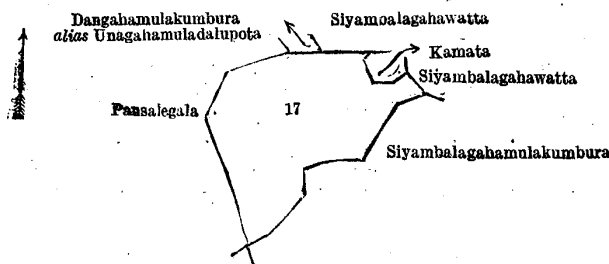
and bounded as follows: on the north by Puhulhena-agara (dry), Mahadummalakandemukalana belonging to the Crown, Pansalawatta-agara (dry), the village limit of Bogahapelessa; on the east by Alutbenduwewa (abandoned tank) to be declared the property of the Crown under the Waste Lands Ordinances, Dangahamulakumbura *alias* Unagahamuladalupota claimed by Mohideen Sathaku, Pansalegala claimed by Goluwakkade Pansala, Amunepillewa claimed by G. Kirihamy and others, Pilagollehena claimed by Pipa and others, a rock, Kajugahamulahanepillewa claimed by Siyatu Hamy and others, a stream, Talgahamulahanepillewa claimed by Siyatu Hamy and others, Lindagawakumbura claimed by Siyatu and others, Kosgahamulahena claimed by Kirihapuwa, Wewaliyaddekumbura claimed by A. Siyatu Hamy and others, a stream, Mawiheneppillewa claimed by G. Herathamy; on the south by the village limit of Siradunna, Karagahawelapitiyewatta sold by the Crown; the village limit of Siradunna; on the west by Goluwakkademukalana belonging to the Crown, Ihalahena-agara (dry), Goluwakkademukalana belonging to the Crown, a stream, Goluwakkademukalana belonging to the Crown.

[For Diagram see page 918.]

II.—Preliminary plan 4,814.

Lot.	Name of Land.	Extent, A. R. P.
17	Helambagahamulahena <i>alias</i> Siyambalagahan ulahena	1 0 13

and bounded as follows: on the north by Pansalegala claimed by Goluwakkade Pansala, Dangahamulakumbura *alias* Unagahamuladalupota claimed by Mohideen Sathaku and another, Siyambalagahawatta claimed by A. M. M. Mohideen Sathaku and another, Kamata claimed by A. M. M. Mohideen Sathaku and others; on the east by Siyambalagahawatta claimed by A. U. Punchirala and others, Siyambalagahamulakumbura claimed by A. M. M. Mohideen Sathaku and others; on the south by Siyambalagahamulakumbura claimed by A. M. M. Mohideen Sathaku and others, Pansalegala claimed by Goluwakkade Pansala; on the west by Pansalegala claimed by Goluwakkade Pansala.



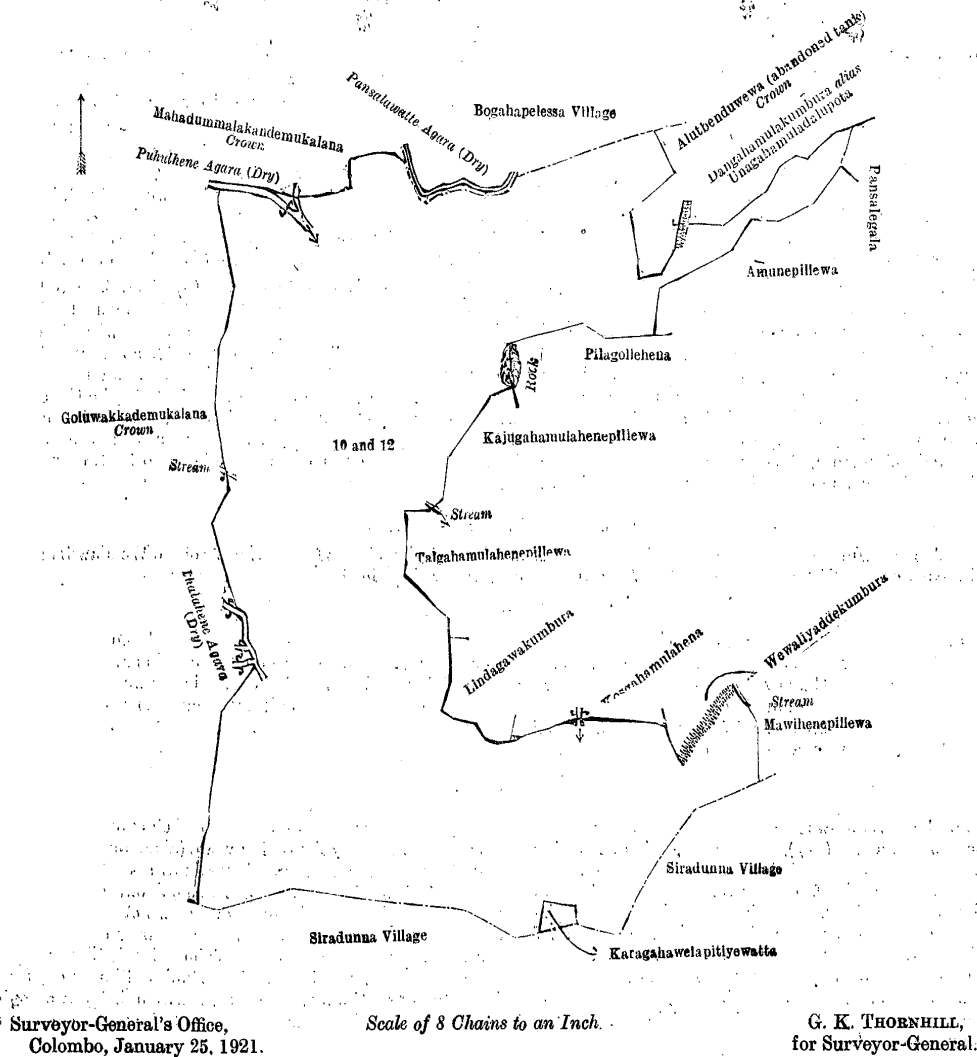
Surveyor-General's Office,
Colombo, March 13, 1919.

Scale of 4 Chains to an Inch.

A. J. WICKWAE,
for Surveyor-General.

April 15, 1921.

M. M. WEDDERBURN,
Special Officer.



Puttalam S. O. No. 52.

**Order under Section 4, Sub-section (1), of "The Waste Lands Ordinances of 1897, 1899, 1900, and 1903,"
declaring Lands to be Crown Property.**

In the matter of the lands commonly called or known as compass para (part), Pahalakolaehenyaya or Kongahamulahenyaya, &c., situate in the village of Pahalakolaehiya, in the Kumarapallam pattu korale of the Demala hatpattu of the Puttalam District, in the North-Western Province, and of "The Waste Lands Ordinances of 1897, 1899, 1900, and 1903."

WHEREAS in pursuance of section 1 of the said Ordinances it was duly notified on the 14th day of February, 1919, that if no claim to the lands commonly called or known as compass para (part), Pahalakolaehenyaya or Kongahamulahenyaya, &c., situate in the village of Pahalakolaehiya, in the Kumarapallam pattu korale of the Demala hatpattu of the Puttalam District, in the North-Western Province, containing in extent 77 acres 2 roods and 3 perches, and shown as lots 1, 2, 2B, 4, 5, 6, 7, 8, 9, 9B, 10, 11, 12, 13, 14, 15, 16, 17, and 18 in block survey preliminary plan 1,783 and in the annexed diagram, was made to John Murray Davies, Special Officer appointed under section 28 of the said Ordinances, within the period of three months from the date specified in such notice, such lands would be declared the property of the Crown; and dealt with on account of the Crown (*vide* Notice No. 7,121):

And whereas (1) Weerasinha Mulacharige Juwan Naide, (2) Ratnadi Mulacharige Buriya Naide, and (3) ditto Menuwa Nachchire made claim thereto; and whereas the said claimants entered into three agreements in writing dated the 1st day of October, 1919, and the 26th day of October, 1920, the 19th day of October, 1919, and the 26th day of October, 1920, and the 19th day of October, 1919, and the 26th day of October, 1920, respectively, whereby in consideration of (a) their being declared the owners of 2 acres more or less of lot 2 of the notice and of the block survey preliminary plan 1,783, now shown as lot 2c on the same plan, and (b) the Settlement Officer settling as private property otherwise than under the Waste Lands Ordinances lots 2A, 3, and 9A, they withdrew claim to the above-mentioned lots 1, 2, 2B, 4, 5, 6, 7, 8, 9, 9B, 10, 11, 12, 13, 14, 15, 16, 17, and 18 of this order, I, Maxwell MacLagan Wedderburn, Special Officer appointed under section 28 of the said Ordinances, under and by virtue of the powers vested in me in that behalf by section 4 of the said Ordinances, do hereby on this 8th day of April, 1921, order and declare, under section 4, sub-section (1), of the said Ordinances, that the said lands, as more fully described herein below, are the property of the Crown.

Description of the Lands referred to.

The following lots situated in the village of Pahalakolaeliya, in the Kumarapallam pattu korale of the Demala hatpattu of the Puttalam District, in the North-Western Province, as described in the annexed diagram:—

Block survey preliminary plan 1,783.

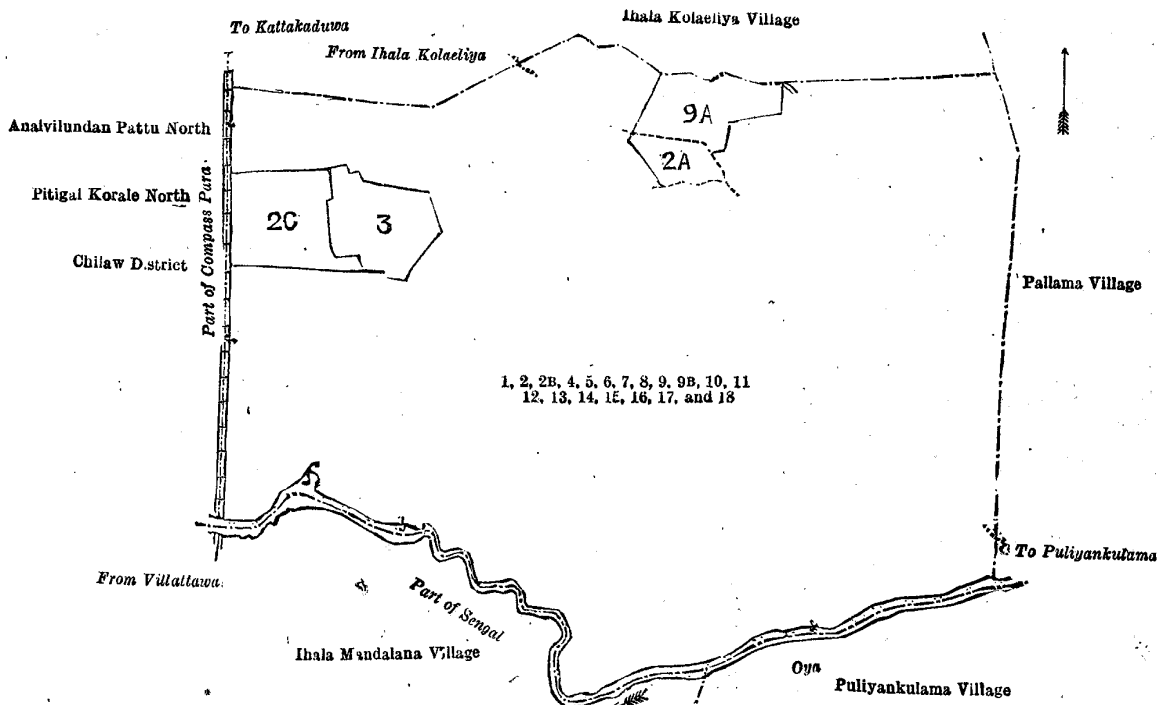
Lot.	Name of Land.	Extent, A. R. P.	Lot.	Name of Land.	Extent, A. R. P.
1	Compass para (part)	0 1 2	11	Kongahamulahenyaya or Pahalamahenyaya (chena reserve)	3 0 7
2	Pahalakolaeliyehenyaya or Kongahamulahenyaya	21 3 11	12	Godawela-ebba (water-hole)	0 0 32
2B	Do. (chena reservation)	7 3 33	13	Kongahamulahenyaya (chena reserve)	12 0 21
4	Kongahamulahena (reservation for tank bund)	1 0 31	14	Footpath	0 0 7
5	Panwewa (tank and bund)	5 0 12	15	Kongahamulahena (reservation for Sengal-oya)	7 0 38
6	Kongahamulahena (reservation for tank bund)	0 0 35	16	Sengal-oya (part)	0 1 9
7	Footpath	0 0 29	17	Do. (do.)	0 2 18
8	Ebba (water-hole)	0 0 5	18	Kongahamulahena (reservation for Sengal-oya)	2 3 6
9	Kongahamulahenyaya (chena reserve)	11 3 0			
9B	Do.	1 1 27			77 2 3
10	Dorakotapu-ela (stream)	1 1 0			

and bounded as follows: on the north by the village limit of Ihalakolaeliya; on the east by the village limit of Pallama; on the south by part of Sengal-oya (the village limits of Puliyankulama and Ihala Mandalana); on the west by part of compass para from Villattawa to Kattakaduwa (the boundary limit of Anaivilundan pattu north, Pitigal korale north, Chilaw District).

NOTE.—The following lots lying within the above-mentioned boundaries are excluded from this order, and their aggregate acreage of 5 acres 3 roods and 23 perches is not included in the acreage of 77 acres 2 roods and 3 perches given above:—

Block survey preliminary plan 1,783.

Lot.	Name of Land.	Extent, A. R. P.	Lot.	Name of Land.	Extent, A. R. P.
2A	Pahalakolaeliyepaluwatugoda	0 2 16	9A	Pahalakolaeliyepaluwatugoda	1 1 36
2C	Kongahamulahena	2 0 4			
3	Palugahakumbura	1 3 7			5 3 23



Surveyor-General's Office,
Colombo, January 5, 1921.

Scale of 8 Chains to an Inch.

G. K. THORNHILL,
for Surveyor-General.

April 6, 1921.

M. M. WEDDERBURN,
Special Officer.

PRELIMINARY NOTICES.

Kandy Notice No. 7,907.

Notice under "The Waste Lands Ordinances of 1897, 1899, 1900, and 1903."

TAKE notice that unless within three months from July 1, 1921, the persons, if any, who claim any interest in the lands hereinafter mentioned or in any one or more of such lands appear before the Assistant Government Agent of the Kandy District of the Central Province, at the Kandy Kachcheri, and make claim in person or in writing to the said lands or any of them or to some interest therein :

Such Assistant Government Agent, in pursuance of the powers in him vested by the said Ordinances, will declare by writing under his hand that the said lands, or such of them as to which no claim has been made, are the property of the Crown.

T. G. WILLETT,
Assistant Government Agent.

NOTE.—A claim to a right of way over the said lands or any of them is a claim to an interest in the land or lands.

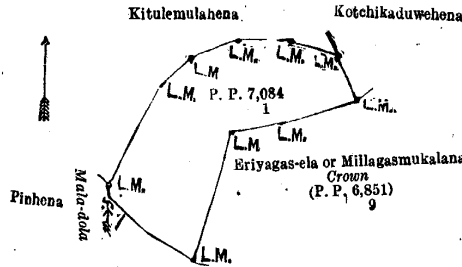
Description of the Lands referred to.

The following lots situated in the village of Weliwita Ihalagama, in the Ganatapalata korale of the Tumpane division of the Kandy District of the Central Province, as described in the annexed diagrams :—

I.—Preliminary plan 7,084.

Lot.	Name of Land.	Extent, A. R. P.
1	Kitulemulahena	1 1 19

and bounded as follows : on the west and north by Kitulemulahena claimed by Mr. Francis Wijesinghe ; on the east by Kotchikaduwehena claimed by Mr. Humphrey Gray and Eriyagas-ela or Millagasmukalana claimed by the Crown (P. P. 6,851/9) ; and on the south by Bogashinnewatta claimed by Mr. S. Hillman and Pinhena claimed by the trustees of the Sangatha Vihare of Weliwita.



Surveyor-General's Office,
Colombo, September 10, 1920.

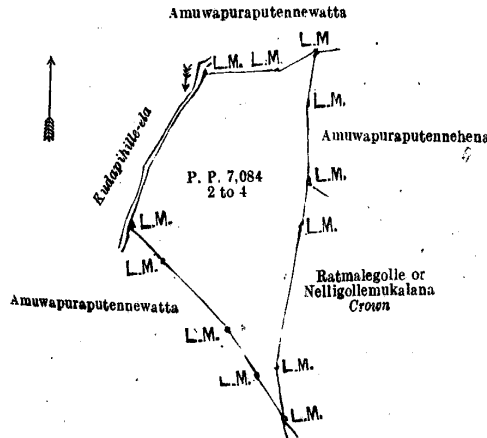
Scale of 4 Chains to an Inch.

C. H. VINCE,
for Surveyor-General.

II.—Preliminary plan 7,084.

Lot.	Name of Land.	Extent, A. R. P.
2	Amuwapuraputtenekatupitihena (reservation for stream)	0 0 27
3	Do.	0 3 11
4	Amuwapuraputenna	1 0 1
		1 3 39

and bounded as follows : on the north by Amuwapuraputennewatta claimed by Mr. L. A. Ewart ; on the east by Amuwapuraputtenehena claimed by Mr. Francis Wijesinghe and Ratmalegolla or Nelligollemukalana claimed by the Crown (P. P. 6,851/11) ; on the south by Amuwapuraputennewatta claimed by Mr. L. A. Ewart ; and on the west by Kudapihille-ela.



Surveyor-General's Office,
Colombo, September 10, 1920.

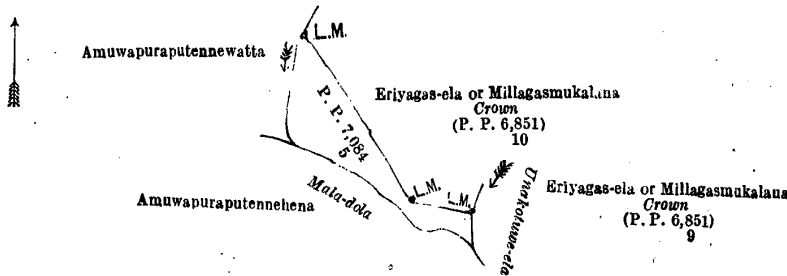
Scale of 4 Chains to an Inch.

C. H. VINCE,
for Surveyor-General.

III.—Preliminary plan 7,084.

Lot.	Name of Land.	Extent, A. B. P.
5	Amuwapuraputennewatta	0 1 38

and bounded as follows : on the north by Eriyagas-ela or Millagasmukalana claimed by the Crown (P. P. 6,851/10) ; on the east by Unakotuwe-ela ; on the south by Mala-dola and Amuwapuratennehena claimed by Mr. Francis Wijesinghe ; and on the west by Amuwapuraputennewatta claimed by Mr. L. A. Ewarts and Mala-dola.



Surveyor-General's Office,
Colombo, September 10, 1920.

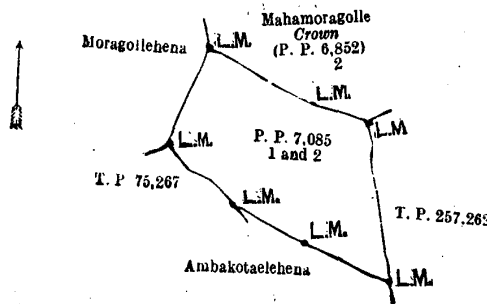
Scale of 4 Chains to an Inch.

C. H. VINCE,
for Surveyor-General.

IV.—Preliminary plan 7,085.

Lot.	Name of Land.	Extent, A. B. P.
1	Ambakotaelehena	0 1 24
2	Do.	0 3 37
		1 1 21

and bounded as follows : on the north by Mahamoragolla claimed by the Crown (T. P. 6,852/2) ; on the east by T. P. 257,262 ; on the south by Ambakotaelehena claimed by Mr. Francis Wijesinghe and T. P. 75,267 ; and on the west by Moragollehena claimed by Herath Mudiyansele Kiri Banda and others.



Surveyor-General's Office,
Colombo, September 10, 1920.

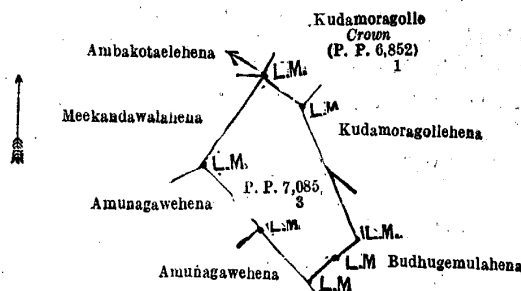
Scale of 4 Chains to an Inch.

C. H. VINCE,
for Surveyor-General.

V.—Preliminary plan 7,085.

Lot.	Name of Land.	Extent, A. B. P.
3	Budhugemulahena	0 3 14

and bounded as follows : on the north by Kudamoragolle claimed by the Crown (P. P. 6,852/1) ; on the east by Kudamoragollehena claimed by Mr. Francis Wijesinghe and others and by Budhugemulapena claimed by Mr. Francis Wijesinghe ; on the south by Amunagawehena claimed by R. Siripala and others ; and on the west by Amunagawehena claimed by R. Sundara and others, Meekandawalahena claimed by R. Sundara and others, and by Ambakotaelehena claimed by Ranasinghe Sundara and others.



Surveyor-General's Office,
Colombo, September 10, 1920.

Scale of 4 Chains to an Inch.

C. H. VINCE,
for Surveyor-General.

Mannar Notice No. 7,908.

Notice under "The Waste Lands Ordinances of 1897, 1899, 1900, and 1903."

TAKE notice that unless within three months from July 1, 1921, the persons, if any, who claim any interest in the lands hereinafter mentioned or in any one or more of such lands or to some interest therein make claim in person or in writing to the said lands or any of them or to some interest therein to Frederick Lewis, Esq., Special Officer appointed under section 28 of "The Waste Lands Ordinances of 1897, 1899, 1900, and 1903," at his office at Colombo :

Such Special Officer, in pursuance of the powers vested in him by the said Ordinances, will declare by writing under his hand that the said lands, or such of them as to which no claim has been made, are the property of the Crown.

FREDERICK LEWIS,
Special Officer.

NOTE.—A claim to a right of way over the said lands or any of them is a claim to an interest in the land or lands.

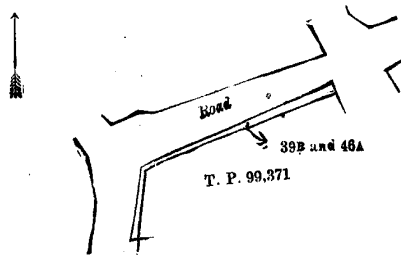
Description of the Lands referred to.

The following lots situated in the Grand Bazaar division of the Mannar town of Mannar East in the Mannar island of the Mannar District, in the Northern Province, as described in the annexed diagram :—

Plan of Grand Bazaar division of Mannar town survey.

Lot.	Name of Land.	Extent, A. R. P.
39B ..	Open land road reservation (unoccupied) 0 0 0·20
46A ..	Do. 0 0 0·88
		0 0 1·08

and bounded as follows : on the north by a road ; on the east by a road ; on the south by T. P. 99,371 ; on the west by a road.



Surveyor-General's Office,
Colombo, April 27, 1921.

Scale of 1 Chain to an Inch.

G. K. THORNHILL,
for Surveyor-General.

Mannar S. O. 2—1921.

Mannar Notice No. 7,909.

Notice under "The Waste Lands Ordinances of 1897, 1899, 1900, and 1903."

TAKE notice that unless within three months from July 1, 1921, the persons, if any, who claim any interest in the lands hereinafter mentioned or in any one or more of such lands or to some interest therein make claim in person or in writing to the said lands or any of them or to some interest therein to Frederick Lewis, Esq., Special Officer appointed under section 28 of "The Waste Lands Ordinances of 1897, 1899, 1900, and 1903," at his office at Colombo :

Such Special Officer, in pursuance of the powers vested in him by the said Ordinances, will declare by writing under his hand that the said lands, or such of them as to which no claim has been made, are the property of the Crown.

FREDERICK LEWIS,
Special Officer.

NOTE.—A claim to a right of way over the said lands or any of them is a claim to an interest in the land or lands.

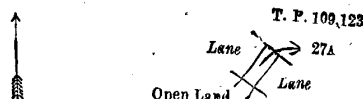
Description of the Lands referred to.

The following lots situated in the Uppukulam division of the Mannar town of Mannar East, in the Mannar island of the Mannar District, in the Northern Province, as described in the annexed diagrams :—

I.—Plan of Uppukulam division of Mannar town survey.

Lot.	Name of Land.	Extent, A. R. P.
27A ..	Open land, road reservation (unoccupied) 0 0 0·25

and bounded as follows : on the north by a lane, T. P. 109,123 ; on the east by T. P. 109,123, a lane ; on the south by a lane, open land (private) ; on the west by open land (private), a lane.



Surveyor-General's Office,
Colombo, April 27, 1921.

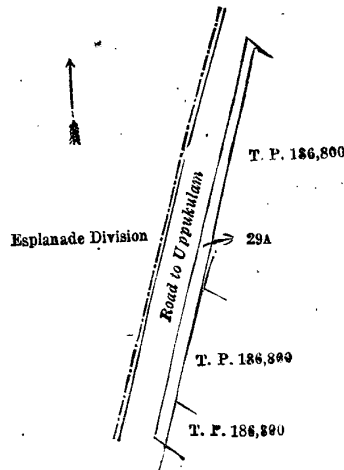
Scale of 1 Chain to an Inch.

G. K. THORNHILL,
for Surveyor-General.

II.—Plan of Uppukulam division of Mannar town survey.

Lot.	Name of Land.	Extent, A. R. P.
29A ..	Open land, road reservation (unoccupied) 0 0 2·67

and bounded as follows : on the north by a road to Uppukulam ; on the east by T. P. 186,800 ; on the south by T. P. 186,800, a road to Ukppukulam ; on the west by the road to Uppukulam.



Surveyor-General's Office,
Colombo, April 27, 1921.

Scale of 1 Chain to an Inch.
Mannar S. O. 3—1921.

G. K. THORNHILL,
for Surveyor-General.

Kurunegala Notice No. 7,910.

Notice under "The Waste Lands Ordinances of 1897, 1899, 1900, and 1903."

TAKE notice that unless within three months from July 1, 1921, the persons, if any, who claim any interest in the lands hereinafter mentioned or in any one or more of such lands or to some interest therein make claim in person or in writing to the said lands or any of them or to some interest therein to N. A. Hampton, Esq., Special Officer appointed under section 28 of "The Waste Lands Ordinances of 1897, 1899, 1900, and 1903," at his office at Colombo :

Such Special Officer, in pursuance of the powers vested in him by the said Ordinances, will declare by writing under his hand that the said lands, or such of them as to which no claim has been made, are the property of the Crown.

N. A. HAMPTON,
Special Officer.

NOTE.—A claim to a right of way over the said lands or any of them is a claim to an interest in the land or lands.

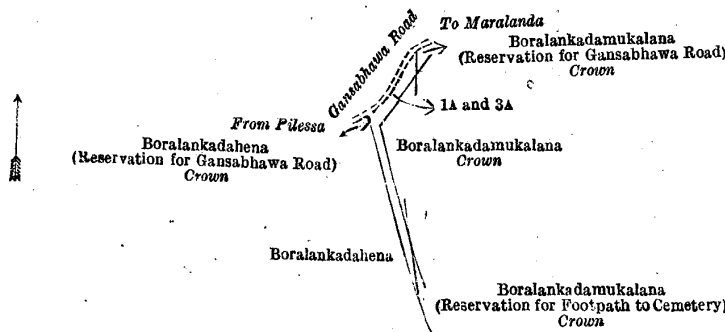
Description of the Lands referred to.

The following lots situated in the village of Pilessa, in the Gandahaye korale of the Weudawili hatpattu of the Kurunegala District, in the North-Western Province, as described in the annexed diagrams :—

I.—Advance extract No. 2 of block survey preliminary plan 53.

Lot.	Name of Land.	Extent, A. R. P.
1A ..	Boralankadamukalana (reservation for Gansabhawa road) ..	0 0 6
3A ..	Do. (reservation for footpath to cemetery) ..	0 0 11
		0 0 17

and bounded as follows : on the north by the Gansabhawa road from Pilessa to Maralanda ; on the east by Boralankadamukalana (reservation for Gansabhawa road) declared to be the property of the Crown under the Waste Lands Ordinances, Boralankadamukalana claimed by the Crown, Boralankadamukalana (reservation for footpath to cemetery) declared to be the property of the Crown under the Waste Lands Ordinances ; on the south and west by Boralankadahena sold under the Waste Lands Ordinances, Boralankadahena (reservation for Gansabhawa road) declared to be the property of the Crown under the Waste Lands Ordinances.



Surveyor-General's Office,
Colombo, February 26, 1921.

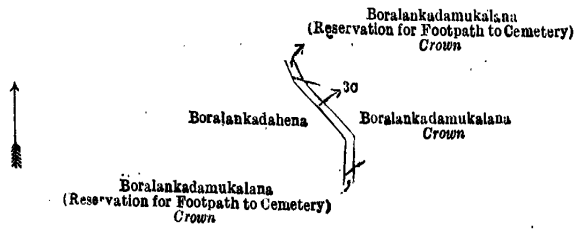
Scale of 4 Chains to an Inch.

G. K. THORNHILL,
for Surveyor-General.

II.—Advance extract No. 2 of block survey preliminary plan 53.

Lot.	Name of Land.	Extent, A. R. P.
3C ..	Boralankadamukalana (reservation for footpath to cemetery) ..	0 0 9

and bounded as follows : on the north by Boralankadamukalana (reservation for footpath to cemetery) declared to be the property of the Crown under the Waste Lands Ordinances ; on the east by Boralankadamukalana claimed by the Crown ; on the south by Boralankadamukalana (reservation for footpath to cemetery) declared to be the property of the Crown under the Waste Lands Ordinances ; on the west by Boralankadahena sold under the Waste Lands Ordinances.



Surveyor-General's Office,
Colombo, February 26, 1921.

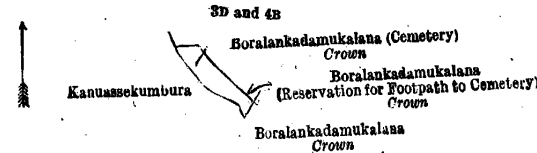
Scale of 4 Chains to an Inch.

G. K. THORNHILL,
for Surveyor-General.

III.—Advance extract No. 2 of block survey preliminary plan 53.

Lot.	Name of Land.	Extent, A. R. P.
3D ..	Boralankadamukalana (reservation for footpath to cemetery) ..	0 0 1
4B ..	Do. (cemetery) ..	0 0 13
		0 0 14

and bounded as follows : on the north by Boralankadamukalana (cemetery) declared to be the property of the Crown under the Waste Lands Ordinances ; on the east by Boralankadamukalana (cemetery) declared to be the property of the Crown under the Waste Lands Ordinances, Boralankadamukalana (reservation for footpath to cemetery) declared to be the property of the Crown under the Waste Lands Ordinances, Boralankadamukalana claimed by the Crown ; on the south and west by Kanuassekumbura claimed by Kiri Banda Mudiyanse and others.



Surveyor-General's Office,
Colombo, February 26, 1921.


Scale of 4 Chains to an Inch.

G. K. THORNHILL,
for Surveyor-General.

IV.—Advance extract No. 2 of block survey preliminary plan 53.

Lot.	Name of Land.	Extent, A. R. P.
4A ..	Boralankadamukalana (cemetery) ..	0 0 2

and bounded as follows : on the north by Boralankadahena sold under the Waste Lands Ordinances ; on the east by Boralankadamukalana (cemetery) declared to be the property of the Crown under the Waste Lands Ordinances ; on the south by Kanuassekumbura claimed by Kiri Banda Mudiyanse and others ; on the west by Kanuassekumbura claimed by Kiri Banda Mudiyanse and others, Boralankadahena sold under the Waste Lands Ordinances.



Surveyor-General's Office,
Colombo, February 26, 1921.

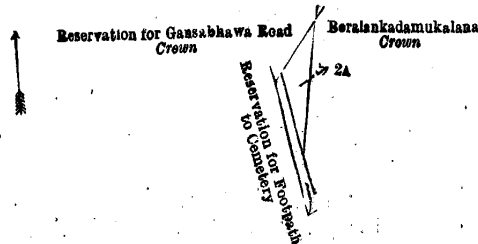
Scale of 4 Chains to an Inch.

G. K. THORNHILL,
for Surveyor-General.

V.—Advance extract No. 2 of block survey preliminary plan 53.

Lot.	Name of Land.	Extent, A. R. P.
2A ..	Boralankadamukalana ..	0 0 19

and bounded as follows : on the north by the reservation for Gansabhawa road claimed by the Crown ; on the east by Boralankadamukalana declared to be the property of the Crown under the Waste Lands Ordinances ; on the south by the reservation for footpath to cemetery ; on the west by the reservation for footpath to cemetery, reservation for Gansabhawa road claimed by the Crown.



Surveyor-General's Office,
Colombo, May 4, 1921.

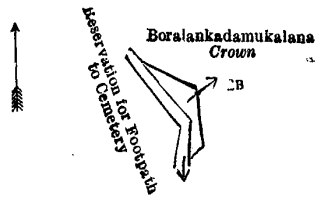
Scale of 4 Chains to an Inch.

G. K. THORNHILL,
for Surveyor-General.

VI.—Advance extract No. 2 of block survey preliminary plan 53.

Lot.	Name of Land.	Extent, A. R. P.
2B ..	Boralankadamukalana ..	0 0 11

and bounded as follows : on the north, east, and south by Boralankadamukalana declared to be the property of the Crown under the Waste Lands Ordinances ; on the west by the reservation for footpath to cemetery.



Surveyor-General's Office,
Colombo, May 4, 1921.

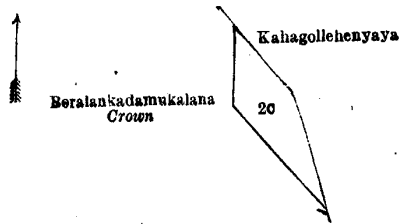
Scale of 4 Chains to an Inch.

G. K. THORNHILL,
for Surveyor-General.

VII.—Advance extract No. 2 of block survey preliminary plan 53.

Lot.	Name of Land.	Extent, A. R. P.
2c	Boralankadamukalana	0 1 8

and bounded as follows : on the north and east by Kahagollehenyaya sold by the Crown under the Waste Lands Ordinances ; south and west by Boralankadamukalana declared to be the property of the Crown under the Waste Lands Ordinances.



Surveyor-General's Office,
Colombo, May 4, 1921.

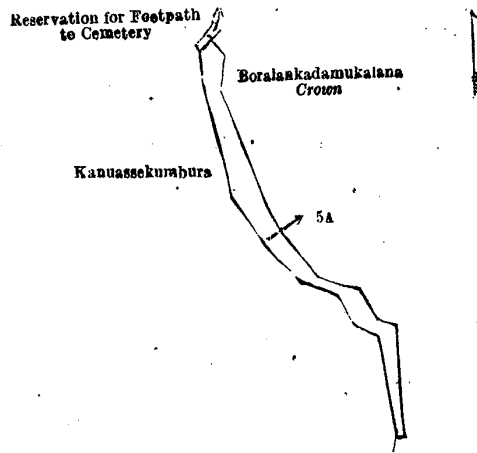
Scale of 4 Chains to an Inch.

G. K. THORNHILL,
for Surveyor-General.

VIII.—Advance extract No. 2 of block survey preliminary plan 53.

Lot.	Name of Land.	Extent, A. R. P.
5A	Boralankadamukalana	0 1 30

and bounded as follows : on the north by the reservation for footpath to cemetery, Boralankadamukalana declared to be the property of the Crown under the Waste Lands Ordinances ; on the east by Boralankadamukalana declared to be the property of the Crown under the Waste Lands Ordinances ; on the south by Boralankadamukalana declared to be the property of the Crown under the Waste Lands Ordinances, Kanuassekumbura claimed by Kiri Banda Mudiyanse and others ; on the west by Kanuassekumbura claimed by Kiri Banda Mudiyanse and others.



Surveyor-General's Office,
Colombo, May 4, 1921.

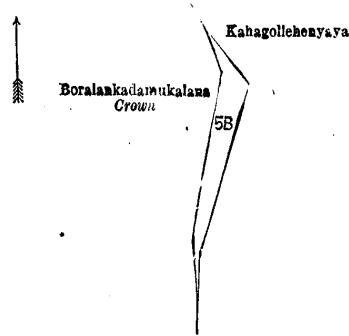
Scale of 4 Chains to an Inch.

G. K. THORNHILL,
for Surveyor-General.

IX.—Advance extract No. 2 of block survey preliminary plan 53.

Lot.	Name of Land.	Extent, A. R. P.
5B	Boralankadamukalana	0 0 38

and bounded as follows : on the north and east by Kahagollehenyaya sold by the Crown under the Waste Lands Ordinances ; on the south by Kahagollehenyaya sold by the Crown under the Waste Lands Ordinances, Boralankadamukalana declared to be the property of the Crown under the Waste Lands Ordinances ; on the west by Boralankadamukalana declared to be the property of the Crown under the Waste Lands Ordinances.



Surveyor-General's Office,
Colombo, May 4, 1921.

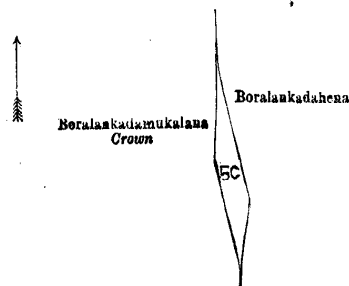
Scale of 4 Chains to an Inch.

G. K. THORNHILL,
for Surveyor-General.

X.—Advance extract No. 2 of block survey preliminary plan 53.

Lot.	Name of Land.	Extent, A. R. P.
5c	Boralankadamukalana	0 0 23

and bounded as follows: on the north and east by Boralankadahena claimed by Kiri Banda and others; on the south and west by Boralankadamukalana declared to be the property of the Crown under the Waste Lands Ordinances.



Surveyor-General's Office,
Colombo, May 4, 1921.

Scale of 4 Chains to an Inch.

G. K. THORNHILL,
for Surveyor-General.

Kurunegala S. O. 62—1921.

Uva Notice No. 7,911.

Notice under "The Waste Lands Ordinances of 1897, 1899, 1900, and 1903."

TAKE notice that unless within three months from July 1, 1921, the persons, if any, who claim any interest in the lands hereinafter mentioned or in any one or more of such lands or to some interest therein make claim in person or in writing to the said lands or any of them or to some interest therein to M. M. Wedderburn, Esq., Special Officer appointed under section 28 of "The Waste Lands Ordinances of 1897, 1899, 1900, and 1903," at his office at Colombo:

Such Special Officer, in pursuance of the powers vested in him by the said Ordinances, will declare by writing under his hand that the said lands, or such of them as to which no claim has been made, are the property of the Crown.

M. M. WEDDERBURN,
Special Officer.

NOTE.—A claim to a right of way over the said lands or any of them is a claim to an interest in the land or lands.

Description of the Lands referred to.

The following lots situated in the village of Bambaragama, in the Kumbalwela korale of the Yatikinda division in the Province of Uva, as described in the annexed diagrams:—

I.—Block survey preliminary plan 247.

Lot.	Name of Land.	Extent, A. R. P.	Lot.	Name of Land.	Extent, A. R. P.
1½	Adipara (footpath from Gonamutawa to Rawanaella)	0 0 31	48	Gansabhawa para (path)	0 0 15
2½	Ampitigoda footpath	0 0 3	54½	Hapurodekandura	0 0 16
3	Galpadihelekandura (stream)	0 2 32	60	Diyapeelekandura <i>alias</i> Kosgaharoddekandura	0 2 16
8½	Gururawekandura (stream)	0 2 6	61	Gansabhawa para (path)	0 0 29
20	Feelekandura (stream)	0 2 36	66	Wewagawapatana (reservation for cart road)	1 1 4
21	Maha-oya and Otumbekandura (part)	8 2 25	67	New cart road	0 3 3
23½	Gansabhawa para (path)	0 3 12	69	Wewagawapatana (reservation for cart road)	0 2 31
23½A	Do. (do.)	0 1 10	70	Wewagawapatana (reservation for stream)	3 3 11
32½	Dehibeddeara (stream)	0 1 2	70½	Peragaskandure-ela <i>alias</i> Galgoda-ela (ancient channel)	0 0 32
33½	Gansabhawa para (path)	0 0 10	72	Bandarawela-Poonagala road (new cart road)	0 0 16
41	Keenagahakandura and Perumasarawekandura (streams)	0 2 37	75½	Do. (do.)	0 0 34
42	Mahawelibissa (reservation for footpath)	0 0 21	78	Adipara (footpath)	0 1 6
42½	Gansabhawa para (path) (part of)	0 0 13	82	Estate cart road	1 3 13
44	Do. (do.) (do.)	0 1 6	84	Path (old road to Ambadandegama)	0 3 1
46	Mahawelibissepatana (reservation for footpath)	1 1 30	84½	Path	0 0 39
47	Perumasarawekandura (reservation for stream)	3 3 10			

Lot.	Name of Land.	Extent, A. R. P.	Lot.	Name of Land.	Extent, A. R. P.
90	Dunugerode or Ambalangodakandura (stream)	3 0 32	172	Waralhinnepatana (reservation for Irrigation channel)	1 2 15
91½	Adipara (footpath)	0 0 31	172½	Irrigation-ela	0 0 34
92	Kudumiriswelgoda or Kosgaharodepatana (reservation for footpath)	0 2 7	179	Balagala-oya and Kottagaha-arawara (stream)	2 1 8
95	Kosgaharodekandura (stream)	1 0 6	207½	Footpath	0 0 10
101½	Pitaha-ela (channel)	0 0 16	207½A	Do.	0 0 4
114½	Adipara (footpath)	0 0 8	207½B	Do.	0 0 7
126½	Adipara (old Gansabhawa road)	0 0 9	207½C	Do.	0 0 4
142	Panalabeddehena <i>alias</i> Gurumadittepatana	3 1 10	210	Balagaha-ara (stream)	0 1 15
142D	Sepalawatta <i>alias</i> Patanewatta	2 0 13	236	Minor road	0 1 10
142G	Maladola (stream)	0 0 6	239½	Uruwalekandura (stream)	0 0 39
142H	Do. (do.)	0 0 2	244½	Uruwalewatta (reservation for road)	0 0 11
142½	Road reservation	0 1 16	247	Balagala-oya (part of stream)	0 2 0
142½G	Do.	0 0 26	251½	Do. (do.)	0 1 2
142½	Kandapolawatta	0 2 0	259	Gabbalekandura (part of stream)	1 1 27
143	Bandarawela-Poonagala road (new cart road)	3 0 5	263	Bandarawela-Poonagala road (new cart road)	0 2 34
145A	Sepalawatta <i>alias</i> Patanewatta	1 1 18	264A	Liyangahawelapatana (reservation for new cart road)	0 0 33
145B	Galpottemankadewatta	1 1 36	267	Bridle path (part)	0 0 37
145C	Maladola (stream)	0 0 2	274A	Deiyangekandurepatana (reservation for new cart road)	0 1 10
147½	Balagala-ela (part of stream)	0 1 16	277	Gabbalekandura (part of stream)	1 3 35
156½	Galpottemankada (reservation for road)	0 0 7	278	Part of Otumbekandura	0 1 17
167	Part of Maha-oya	2 3 18	279	Part of Maha-oya	1 1 26
170	Adipara (footpath)	0 0 30			
					63 2 2

and bounded as follows: on the north by the boundary of the Mahapalata korale (the village limit of Kinigama), the village limit of Rawanella; on the east by part of Maha-oya, part of Otumbekandura (the village limit of Ambadandegama); on the south by the boundary of the Kandapalle korale, the boundary of the Kandapalle korale (part of Maha-oya); on the west by the boundary of Kandapalle korale, the boundary of Mahapalata korale (the village limit of Gonamutawa).

NOTE.—The following lots lying within the above-mentioned boundaries are excluded from this part of the notice, and no part of their aggregate acreage of 2,193 acres 3 roods and 15 perches is included in the acreage of 63 acres 2 roods and 2 perches given above.

Block survey preliminary plan 247.

Lot.	Name of Land.	Extent, A. R. P.	Lot.	Name of Land.	Extent, A. R. P.
A 1	Gedumahelapatana <i>alias</i> Ampitigodapatanyaya	42 2 20	A 17H	Estate cart road	0 0 26
A 1A	Thawalamekelekandurewatta	0 3 9	A 17I	Do.	0 0 12
A 1B	Galpadihelekandura (stream)	0 0 5	A 17½	Irrigation ela (channel)	0 0 8
A 1C	Thawalamewatta	2 2 32	A 18	Ampitiyegodawatta	5 1 24
A 2	Do. <i>alias</i> Ampitigoda	6 0 35	A 19	Peelekumburehena	0 0 30
A 4	Guruarawewatta	8 2 3	A 22	Athalawakumbura, Godakumbura, Godellakumbura, Henagahapuelakumbura, Totapolarawa, Guruarawa, Peelekumbura, Heneyagekumbura, Tunpela	9 1 35
A 5	Do.	5 1 23	A 22½	Irrigation ela (channel)	0 1 19
A 6	Gedumahelapatana	0 3 21	A 23	Ampitigoda estate	42 3 36
A 7	Saibuwatta <i>alias</i> Egodagannilewatta	3 2 12	A 24	Othalawehena	0 3 13
A 7½	Adipara (footpath)	0 0 6	A 25	Ampitiyagodawatta	1 0 33
A 8	Tawalamekumbura	6 1 2	A 25½	Gansabhawa para (path)	0 0 21
A 8½	Irrigation ela (channel)	0 0 25	A 26	Ampitiyagodawatta	1 0 2
A 9	Guruarawekumbura-addara, Guruarawekumbura	0 3 25	A 27	Mulatakumbura, Heenhapugaharawa, Hapugaha-arawa	3 2 18
A 9½	Irrigation ela (channel)	0 0 12	A 28	Ampitiyagodawatta	9 1 10
A 10	Guruarawewatta <i>alias</i> Tawalamewatta	8 0 18	A 29	Do.	4 3 26
A 11	Dehigaharawewatta	6 1 6	A 30	Neluwelahena	0 1 36
A 12	Agalassekumbura, Kahatadanda, Dehigaha-arawa	4 2 8	A 31	Ampitiyagodapatana (T.P. 306,670)	4 0 8
A 12½	Irrigation ela (channel)	0 0 11	A 32	Dehibeddehena	2 1 33
A 13	Do. (do.)	0 1 5	A 32½	Egodawatta	1 2 39
A 14	Wakkumbura, Peelekumbura, Guruarawa, Heneyagekumbura, Tunpela, Nayawattekumbura, Kadawatakumbura	17 2 10	A 32¼	Galkandewatta	3 2 31
A 15	Kadawatawatta, Kahagollegedara-watta, Welegedarawatta, Waluwewatta, Wakkumburewatta, Agalassewatta, Dehigaharawewatta	6 2 38	A 32½	Jawanarangahawatta	2 0 11
A 16	Kiulewatta	2 2 31	A 32½	Metikumburewatta	0 1 13
A 17	Gedumahelapatana <i>alias</i> Ampitigodapatana	60 3 3	A 33	Medapatana <i>alias</i> Ampitigodapatana	7 0 18
A 17A	Guruarawewatta	10 3 4	A 33A	Ampitigodawatta	12 1 16
A 17B	Guruarawekandura (stream)	0 0 31	A 33B	Estate cart road	0 0 12
A 17C	Kiulewatta	4 2 21	A 33C	Malakandura (stream)	0 0 8
A 17D	Bogahawatta	0 2 4	A 33D	Hurigahakotuwewatta	0 3 19
A 17E	Ampitigodawatta	10 1 20	A 33E	Galkotuwewatta	0 0 38
A 17F	Stream	0 0 7	A 33½	Ampitigodapatana	1 1 17
A 17G	Ampitigodawatta	5 2 36	A 34	Ambalamagawapatana <i>alias</i> Ampitigoda	2 3 36
			A 34A	Ampitigodawatta	0 0 31
			A 34B	Estate cart road	0 0 13
			A 34C	Do.	0 0 13
			A 34D	Estate road and footpath	0 0 14
			A 35	Egodawattegedarawatta	0 1 8

Lot.	Name of Land.	Extent, A. R. P.	Lot.	Name of Land.	Extent, A. R. P.
A 36	Egodawattegedarawatta	0 1 24	A 98	Godakumburewatta	1 0 34
A 37	Ilukarawa, Medatenna, Ambagahawagura, Kamathuwana	4 0 1	A 99	Godakumbura, Pinarawa, Guru-arawa	4 2 39
A 37½	Irrigation ela (channel)	0 0 24	A 99½	Irrigation ela (channel)	0 0 23
A 37¾	Do. (do.)	0 0 12	A 100	Uda-arawa, Epalamandiya, Pattiye-arawa, Meda-arawa, Atukorale-kumbura, Peelearawa, Ulpota	17 1 7
A 38	Ambagahawagurewatta	0 0 6	A 101	Kudumiriswelgodapatana <i>alias</i> Keeragalapatana	4 0 5
A 39	Malitennekumbura, Neluella	1 0 30	A 101A	Pitahawatta	0 0 7
A 40	Ilukaraweaskanatta	0 1 12	A 102	Pitahawatta, Medagederawatta, Pattiwatta	2 2 11
A 43	Ampitigoda (T. P. 317,501)	20 1 37	A 103	Pattiyewatta	0 0 37
A 45	Mahawelibissapatana (T. P. 317,502)	4 1 16	A 104	Kudumiriswelgodapatana	4 1 3
A 49	Perumasarawehena	0 0 37	A 105	Pattiyewatta of Pattiye-gederawatta	0 1 25
A 50	Perumasarawewatta	0 3 3	A 106	Moragasella	1 3 12
A 51	Andiliarawa, Peramaha-arawa, Heenperamasarawa	4 1 5	A 107	Do.	0 1 11
A 51½	Irrigation ela (channel)	0 0 7	A 108	Puhulpolagederawatta	0 2 21
A 51¾	Do. (do.)	0 0 35	A 109	Dehigahawatta (T. P. 342,309)	0 3 11
A 51¾	Ilukaraweaskanatta	0 0 30	A 110	Do. (T. P. 342,302)	0 2 38
A 52	Godakumburewatta	0 1 35	A 111	Do. (T. P. 342,308)	1 2 16
A 53	Do.	1 0 39	A 112	Do. <i>alias</i> Ellalpitawatta	0 3 30
A 54	Godakumbura	2 0 14	A 113	Ambalangodagederawatta	1 3 7
A 55	Godakumburehena	0 2 22	A 114	Migahawatta, Ambalangodawatta, Ehalagahawatta, Dopotawatta, Manaella	5 1 3
A 56	Uda-arawa	0 3 17	A 115	Agalapitawatta	0 2 31
A 57	Hapurodearawa	0 3 37	A 116	Ellapitawatta	0 3 19
A 58	Mudunkotuwwewatta	0 1 19	A 117	Bokotuwwewatta	1 0 5
A 59	Hapurodepatana <i>alias</i> Kosgaharodepatana <i>alias</i> Perumasarawepatana	44 2 18	A 117½	Uda-arawe-ela (irrigation ela)	0 0 23
A 59A	Perumasarawewatta	0 1 30	A 118	Ellapitawatta	0 1 0
A 59B	Hapurodearawehena	0 0 39	A 119	Bathyahanruppewatta (T. P. 341,839)	0 2 10
A 62	Wewagawapatana, Welibissapatana	45 0 13	A 120	Nugagahawatta, Owitawatta, Ulpotawatta	2 1 2
A 63	Kosgaharodekele	1 0 29	A 121	Bandaka-arawewatta	0 2 23
A 64	Do.	4 1 18	A 122	Ulpoteerawa (T. P. 79,039)	0 3 0
A 65	Bambaragama estate (T. P. 303,023)	50 0 9	A 123	Kendagahakotuwa, Ittawelkotuwa, Nugagahawatta, Kongahawatta, Alutgederawatta, Harasgederawatta, Kumbalbadgederawatta	8 1 30
A 68	Wewagawapatana	1 1 16	A 124	Hinnarangahawatta and Kapuwattehena	2 0 12
A 71	Bambaragama estate (T. P. 305,558)	3 2 39	A 125	Kappaduwwatta <i>alias</i> Godapitawatta, Kahatagahakotuwa	3 1 37
A 71½	Adipara (footpath)	0 0 1	A 126	Bathyahanruppapatana <i>alias</i> Hompolagoda	3 2 8
A 71¾	Binkandurepatana (reservation for footpath)	0 0 3	A 126A	Bathyahanruppewatta	0 2 19
A 73	Peragaskandurepatana (reservation for cart road) (part of Balagalla estate)	0 0 24	A 127	Himbiliyagastennewatta	7 0 5
A 74	Do. (T. P. 273,155)	7 1 16	A 127½	Mala-ara (dry stream)	0 0 21
A 75	Do. (reservation for cart road)	0 1 11	A 128	Mahawatta	0 3 39
A 76	Balagalaella (do.)	0 1 12	A 129	Do.	0 1 39
A 77	Balagalaella (reservation for footpath)	1 3 28	A 130	Do.	0 1 28
A 79	Balagala estate (T. Ps. 175,813, 213,615, 213,413, 213,415, 213,414 and 213,616)	73 3 25	A 131	Mahawattehena	0 2 22
A 79½	Bandarawela-Poonagala road (new cart road) (part of T. P. 175,813)	0 0 16	A 132	Mahawatta	1 1 24
A 80	Balagalaella tea estate (T. P. 341,469)	2 2 0	A 133	Do.	0 2 6
A 80½	Do.	0 3 18	A 134	Kandepallewwatta, Kumbalbadgederawatta	2 1 3
A 81	Do.	3 0 11	A 135	Ratadehigahawatta	0 1 0
A 83	Bandarawela-Poonagala road (new cart road) (part of T. P. 175,813)	0 1 5	A 136	Epitagederawatta	0 0 17
A 83½	Bandarawela-Poonagala (new cart road) (part of original reservation for a footpath)	0 0 15	A 137	Alutgederawatta and Keenagahawatta	0 2 3
A 85	Bandarawela-Poonagala (new cart road) (part of T. P. 175,813)	0 1 18	A 138	Gepolawatta	0 0 21
A 86	Balagalaella estate (reservation for path)	0 1 28	A 139	Jambugahawatta, Keenagahawatta	0 2 23
A 87	Balagalaella estate	0 0 19	A 140	Gonnagahawatta, Polagahagederawatta, and Batalawatta	2 0 7
A 88	do. (T. P. 341,371)	0 3 15	A 141	Sepalawatta, Tennenwatta	2 2 25
A 89	Dunukerodekelepatana, Hompolagoda, Welibissepatana, Medahinnepatana (reservation for Dunukerodekandura or Ambalangodekandura)	25 2 24	A 142A	Ellapitawatta	1 0 11
A 91	Kudumiriswelgodapatana	11 3 17	A 142B	Ellapitawatta	0 0 28
A 93	Do. or Kosgaharodepatana (reservation for stream)	1 0 27	A 142C	Do.	0 3 23
A 94	Kudumiriswelgodapatana or Kosgaharodepatana (T. P. 300,316)	5 0 27	A 142E	Patanewatta (T. P. 342,303)	0 2 0
A 96	Mahawelibissepatana <i>alias</i> Godakumburepatana	25 0 37	A 142F	Do.	0 1 10
A 96A	Kandearawa	1 1 18	A 142¾A	Tittahimbiliyagahawatta	0 0 3
A 96B	Pinarawehena	1 1 35	A 142¾B	Do.	0 0 3
A 97	Godakumburewattahena	1 2 19	A 142¾C	Do.	0 0 5
			A 142¾D	Kapuwatta	0 0 3
			A 142¾E	Ellapitawatta	0 0 4
			A 142¾F	Do.	0 0 10
			A 144	Tawalanmandiya (P. W. D. metal quarry)	0 1 30

Lot.	Name of Land.	Extent, A. R. P.	Lot.	Name of Land.	Extent, A. R. P.
A 145	Balagalaella estate	5 1 1	A 189 $\frac{3}{4}$	Adipara (part of footpath)	0 0 5
A 146	Do.	3 1 39	A 189 $\frac{1}{4}$	Liyangahawela estate	0 0 18
A 146 $\frac{1}{2}$	Do.	8 0 28	A 190	Kitulgahawattehena	0 3 36
A 147	Elamalepatana and Wetahirapatana	80 2 25	A 191	Ketamillagahawatta	0 1 11
A 147 $\frac{1}{2}$	Balagalaella estate	0 0 22	A 192	Bedearawewatta <i>alias</i> Gedera-watta	0 0 16
A 148	Do. (T. Ps. 213,484 and 213,485)	5 1 9	A 193	Hapugahawatta	0 0 32
A 149	Do.	12 3 4	A 194	Kitulgahawatta	0 1 22
A 150	Do. (T. P. 213,618)	1 1 14	A 195	Hapugahalangakotuwa	0 0 39
A 151	Balagalaella estate, Kudawatahira patana (T. P. 341,395)	3 0 35	A 196	Ilukwatta	0 2 0
A 152	Irrigation ela (channel)	0 0 8	A 197	Dodangahawatta	0 0 13
A 153	Kudawatahiriypatana (T. P. 213,486)	0 3 35	A 198	Himbiliyagahawatta	0 2 6
A 153 $\frac{1}{2}$	Bandarawela-Poonagala road (new cart road) (part of T. P. 213,486)	0 0 6	A 199	Dodangahawatta	0 2 3
A 154	Galpottemankada (T. P. 213,554)	1 0 6	A 200	Ellapitawatta <i>alais</i> Kiringahakotuwa	0 1 3
A 155	Do. (P. W. D. bungalow and premises)	0 3 32	A 201	Ellapitawatta	0 1 30
A 156	Galpottemankada	0 0 31	A 202	Malwattehena	2 2 19
A 157	Patanewatta	0 2 38	A 203	Malwatta	2 2 28
A 158	Galpottemankadawatta	0 1 2	A 204	Estate road	0 1 7
A 159	Gonagahawatta	0 1 15	A 205	Balagaha-arehena (T.P. 341,445)	0 2 8
A 160	Kolluwatta and Kiulewatta	3 0 23	A 206	Balagalaella estate	0 2 38
A 161	Rajigewatta	1 0 15	A 206 $\frac{1}{2}$	Liyangahawela estate	0 0 30
A 162	Darandagedarawatta	1 0 26	A 207	Do.	4 3 20
A 163	Kiulewatta and Ellapitawatta	1 3 37	A 208	Boragahakotuwa	0 2 4
A 164	Ambagahawatta, Ulpotawatta	1 0 28	A 209	Karagahakotuwwatta	0 3 2
A 165	Banneka-arawa, Kattiriella, Yatiture, Udutture, Tulpela, Galketiya, Pitaha, Dimbulgasella, Udaella, Medairakumbura, Muttetuwa, Lulagama-arawa, Ulpotakumbura, Gedera-arawa, Uda-arawa, Puwakgahamullekumbura, Egoda-arawa, Ambagahakumbura, Ambagahakumburewatta, Guruarawa, Dik-arawa	36 0 10	A 210	Kehelwatta	0 2 10
A 165 $\frac{1}{2}$	Adipara (footpath)	0 0 15	A 211	Gederakumbura and Dandugalarawa	3 3 26
A 165 $\frac{1}{3}$	Do. (do.)	0 0 8	A 212 $\frac{1}{2}$	Irrigation ela (channel)	0 0 10
A 165 $\frac{1}{4}$	Do. (do.)	0 0 6	A 213	Hiurugewatta	1 0 23
A 166	Koholanakumbura (T. P. 79,032)	2 2 4	A 214	Moragahawatta	2 1 25
A 168	Tikarawa, Pahaliyakumbura, Pahaliya-arawa, Waralhinnekumbura, Rilaella, Darandakumbura, Dorakadakumbura	15 1 8	A 215	Ulpottewatta	0 0 29
A 169	Deiyannepatana, and Waralhinnepatana	2 3 12	A 216	Gederawatta <i>alias</i> Hikgahawatta	0 0 24
A 169 $\frac{1}{2}$	Waralhinnepatana	0 0 19	A 217	Ulpotewatta	0 0 24
A 171	Waralhinnedeiyannekumbura	1 1 9	A 218	Nugagahawatta, Gederawatta, Alutgederawatta	3 0 25
A 173	Deiyannekumburepatana, Waralhinnepatana	1 1 34	A 219	Dodangahawatta	0 1 9
A 174	Waralhinnepatana	1 2 9	A 220	Pupulagahakotuwa	0 2 4
A 174 $\frac{1}{2}$	Irrigation ela (channel)	0 0 32	A 221	Balagaha-arehena (T. P. 341,370)	0 1 3
A 175	Mullearawapatana	2 1 35	A 222	Do. (T. P. 341,329)	0 0 29
A 175 $\frac{1}{2}$	Kandura (stream)	0 0 11	A 223	Do. (T. P. 341,429)	0 1 26
A 176	Beddearawe-ela	0 0 34	A 224	Mukalanhenewatta (T. P. 341,838)	0 0 31
A 177	Beddekumbura <i>alias</i> Jambugaharawa (T. P. 82,504)	1 0 14	A 225	Heenepitawattehena (T.P. 341,328)	0 1 29
A 178	Aswedduma, Beddearawekumbura, Yaddehirawa, Beddekumbura, Dodangasellekumbura, and Dandugollearawa	10 3 35	A 226	Heenapitawatta	0 1 30
A 178 $\frac{1}{2}$	Adipara (footpath)	0 0 11	A 227	Do.	0 1 1
A 178 $\frac{3}{4}$	Irrigation ela (channel)	0 0 8	A 228	Heenapitawattehena	1 0 12
A 180	Boragahakotuwa, Ellapitawatta, Ilukwatta	1 2 13	A 229	Dodangahawatta	0 1 1
A 180 $\frac{1}{2}$	Adipara (footpath)	0 0 14	A 230	Ulpotewatta	0 1 20
A 181	Gederawatta <i>alias</i> Ilukwatta	0 0 37	A 231	Dodangahawatta	0 3 38
A 182	Alutgederawatta	0 2 38	A 232	Dodangahawattahena	0 2 11
A 183	Hapugahalangakotuwa	0 1 28	A 233	Dodangahawatta	0 2 11
A 184	Bokotuwewatta	0 2 2	A 234	Uskeenagahawatta	5 0 30
A 185	Beddearawewatta <i>alias</i> Dodangahawatta	0 0 31	A 234 $\frac{1}{2}$	Adipara (footpath)	0 0 4
A 186	Kandagahawatta	0 0 30	A 235	Balagalaella estate	17 0 31
A 187	Aswanatta	0 0 15	A 237	Do.	5 3 6
A 188	Do.	0 0 15	A 237 $\frac{1}{2}$	Ela (stream)	0 0 12
A 189	Beeriyagahakotuwekumbura Kiulekumbura	4 3 34	A 238	Dikhenewatta	0 3 12
A 189 $\frac{1}{2}$	Irrigation ela (channel)	0 0 16	A 238 $\frac{1}{2}$	Ela (stream)	0 0 6
			A 239	Uruwalewatta	3 2 9
			A 240	Do.	0 3 37
			A 241	Uruwalewatta <i>alias</i> Kiulewatta	0 0 26
			A 242	Kudawetihira (road reservation)	0 0 23
			A 243	Patanewatta <i>alias</i> Kudawetihira	2 1 14
			A 244	Uruwalewatta (T. P. 213,455)	0 1 16
			A 245	Do. (T. P. 341,442)	0 3 31
			A 246	Balagalaella estate	10 3 12
			A 248	Do.	0 0 15
			A 248 $\frac{1}{2}$	Estate path (approach road to cutting)	0 0 11
			A 249	Liyangahawela estate (part of T. P. 47,792)	0 0 8
			A 250	Balagalaella estate	18 0 17
			A 251	Do.	10 0 0
			A 252	Balagalapatana	3 0 6
			A 253	Balagalaella estate	7 1 27
			A 254	Do. (T. P. 341,443)	1 1 17
			A 255	Balagalaella estate, Liyangahawela estate (T. Ps. 168,498, 168,497, 83,376, 65,866, 47,792, parts of T. Ps. 82,504, 150,798, 150,799, 65,867, 65,865, 53,953, 54,260, 54,261, 150,796, and 150,797)	983 2 19 25

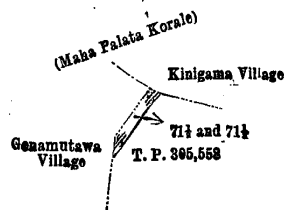
Lot.	Name of Land.	Extent, A. R. P.	Lot.	Name of Land.	Extent, A. R. P.
A 255A	Part of Liyangahawela estate, reservation for Poonagala cart road (part of T. P. 47,792)	0 3 27	A 261	Liyangahawela estate (metal quarry) (part of T. P. 54,260)	0 2 26
A 255B	Do. (do.)	0 0 11.50	A 262	Liyangahawela estate	0 2 0
A 255C	Do. (do.)	0 2 33	A 264	Liyangahawelapatana	2 2 15
A 255D	Do. (part of T. P. 54,260)	0 2 28	A 264½	Part of Broughton estate (reservation for road)	0 0 25
A 255E	Do. (do.)	0 1 13	A 264½A	Do.	0 0 3
A 255F	Do. (do.)	0 0 9	A 265	Liyangahawela estate (T. P. 341,883)	1 3 7
A 255G	Part of Broughton estate, reservation for Poonagala cart road (parts of T. Ps. 150,799 and 65,867)	0 1 34	A 265½	Bridle path (part)	0 0 8
A 255H	Do. (part of T. P. 65,867)	0 0 3	A 266	Liyangahawela estate (reservation for path) (T.P. 341,883)	0 2 26
A 255I	Do. (part of T. P. 54,261)	0 0 14.75	A 268	Bandarawela-Poonagala road (new cart road) (parts of T. Ps. 150,799 and 65,867)	1 1 5
A 255J	Do. (parts of T. Ps. 54,260 and 54,261)	0 0 16	A 269	Broughton estate	0 1 1
A 255K	Do. (part of T. P. 54,260)	0 0 35.50	A 270	Bandarawela-Poonagala road (part of new cart road)	0 0 2
A 255L	Do. (part of T. P. 54,261)	0 0 26	A 271	Deiyangekandurepatana	1 3 18.50
A 255M	Do. (parts of T.Ps. 54,260 and 54,261)	0 0 16	A 271A	Do. (reservation for new cart road)	0 0 2.25
A 255N	Do. (parts of T.Ps. 65,867 and 150,799)	0 1 5	A 271B	Do. (do.)	0 0 7
A 255O	Do. (part of T. P. 54,260)	0 0 5	A 271C	Do. (do.)	0 0 3.25
A 255½	Liyangahawela estate	1 2 38	A 272	Bandarawela-Poonagala road (part of new cart road)	0 0 13
A 255¾	Do.	0 0 25	A 273	Do. (parts of T. P. 54,261 and 54,260)	2 0 6
A 255¼	Do. (part of T. P. 47,792)	0 3 34	A 274	Deiyangekandurepatana and Liyanagahaweapatana	42 2 24
A 256	Bandarawela-Poonagala road, (new cart road) (part of T. P. 47,792)	1 2 15	A 275	Liyangahawela estate	2 0 5
A 257	Do. (do.)	1 3 18	A 276	Do.	0 0 23
A 258	Do. (do.)	0 0 37			
A 260	Do. (part of T. P. 54,260)	1 2 11			2,193 3 15

[For Diagram see page 931.]

II.—Block survey preliminary plan 247.

Lot.	Name of Land.	Extent, A. R. P.
71½	Adipara (footpath)	0 0 1
71¾	Binkandurepatana (reservation for footpath)	0 0 3
		0 0 4

and bounded as follows: on the north by the village limits of Gonamutawa and Kinigama; on the east and south by T. P. 305,558; on the west by the village limit of Gonamutawa.



Surveyor-General's Office,
Colombo, March 16, 1921.


Scale of 4 Chains to an Inch.

C. H. VINCE,
for Surveyor-General.

III.—Block survey preliminary plan 247.

Lot.	Name of Land.	Extent, A. R. P.
83½	Bandarawela-Poonagala road (part of original reservation for a footpath)	0 0 15

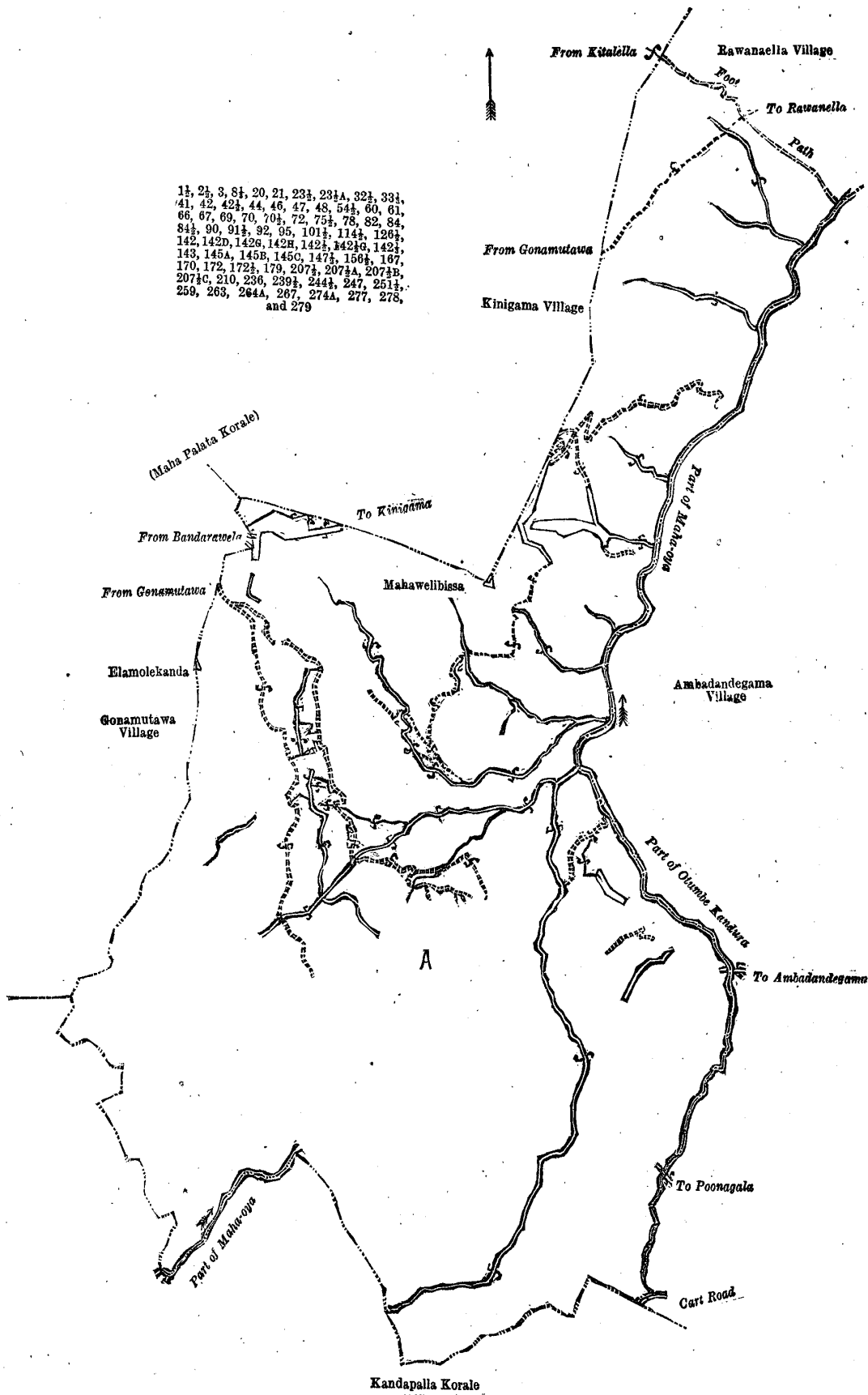
and bounded as follows: on the north by T. P. 175,813, Balagalaela estate (reservation for road) leased from the Crown; on the east by a new cart road; on the south by T. P. 175,813; on the west by Balagalaela estate (reservation for footpath) leased from the Crown.



Surveyor-General's Office,
Colombo, March 16, 1921.

Scale of 4 Chains to an Inch.

C. H. VINCE,
for Surveyor-General.



Surveyor-General's Office,
Colombo, March 16, 1921.

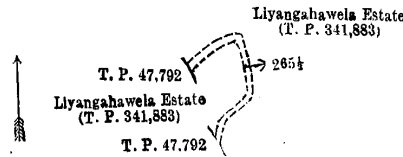
Scale of 32 Chains to an Inch.

C. H. VINCE,
for Surveyor-General.

IV.—Block survey preliminary plan 247.

Lot.	Name of Land.	Extent, A. R. P.
265½	Bridle path	0 0 8

and bounded as follows: on the north, east, and south by Liyangahawela estate sold by the Crown (T. P. 341,883); on the west by T. P. 47,792, Liyangahawela estate sold by the Crown (T. P. 341,883), T. P. 47,792.



Surveyor-General's Office,
Colombo, March 16, 1921.

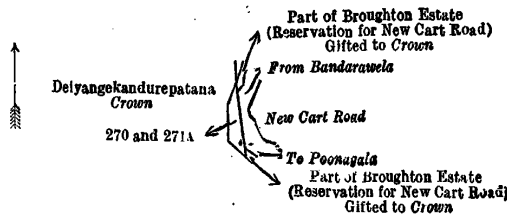
Scale of 4 Chains to an Inch.

C. H. VINCE,
for Surveyor-General.

V.—Block survey preliminary plan 247.

Lot.	Name of Land.	Extent, A. R. P.
270	Bandarawela-Poonagala road (new cart road)	0 0 2
271A	Deiyangekandurepatana (reservation for new cart road)	0 0 2.25
		0 0 4.25

and bounded as follows: on the north by part of Broughton estate (reservation for new cart road) gifted to the Crown; on the east by the new cart road from Bandarawela to Poonagala; on the south by part of Broughton estate (reservation for new cart road) gifted to the Crown; on the west by Deiyangekandurepatana claimed by the Crown.



Surveyor-General's Office,
Colombo, March 16, 1921.

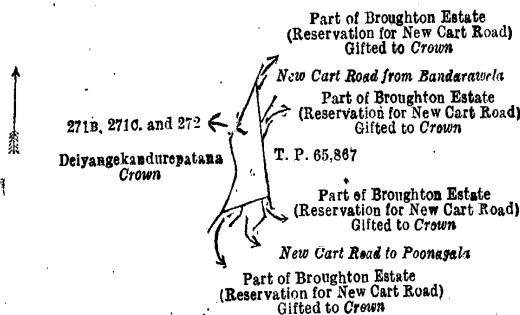
Scale of 4 Chains to an Inch.

C. H. VINCE,
for Surveyor-General.

VI.—Block survey preliminary plan 247.

Lot.	Name of Land.	Extent, A. R. P.
271B	Deiyangekandurepatana (reservation for new cart road)	0 0 7
271C	Do. Co.	0 0 3.25
272	Bandarawela-Poonagala road (new cart road)	0 0 13
		0 0 23.25

and bounded as follows: on the north by Deiyangekandurepatana claimed by the Crown, part of Broughton estate (reservation for new cart road) gifted to the Crown; on the east by new cart road from Bandarawela, part of Broughton estate (reservation for new cart road) gifted to the Crown, T. P. 65,867; on the south by part of Broughton estate (reservation for new cart road) gifted to the Crown, new cart road to Poonagala, part of Broughton estate (reservation for new cart road) gifted to the Crown; on the west by Deiyangekandurepatana claimed by the Crown.



Surveyor-General's Office,
Colombo, March 16, 1921.

Scale of 4 Chains to an Inch.

C. H. VINCE,
for Surveyor-General.

Uva S. O. 7—1921.

Ratnapura Notice No. 7,912.

Notice under "The Waste Lands Ordinances of 1897, 1899, 1900, and 1903."

TAKE notice that unless within three months from July 1, 1921, the persons, if any, who claim any interest in the lands hereinafter mentioned or in any one or more of such lands or to some interest therein make claim in person or in writing to the said lands or any of them or to some interest therein to M. T. Archibald, Esq., Special Officer appointed under section 28 of "The Waste Lands Ordinances of 1897, 1899, 1900, and 1903," at his office at Colombo:

Such Special Officer, in pursuance of the powers vested in him by the said Ordinances, will declare by writing under his hand that the said lands, or such of them as to which no claim has been made, are the property of the Crown.

M. T. ARCHIBALD,
Special Officer.

NOTE.—A claim to a right of way over the said lands or any of them is a claim to an interest in the land or lands.

Description of the Lands referred to.

The following lots situated in the village of Denawaka Udakada, in the Udapattu of the Nawadun korale of the Ratnapura District, in the Province of Sabaragamuwa, as described in the annexed diagram:—

Block survey preliminary plan 195.

Lot.	Name of Land.	Extent, A. R. P.	Lot.	Name of Land.	Extent, A. R. P.
1	Stream (half the area of stream)	0 0 4	122	Lekamalagehenemukalana, Kuda-godella, Kiriwandolamukalana, and Lekamalagemukalana	16 0 21
3	Do. (do.)	0 0 2	123	Puwakketiye-dola	0 0 37
3½	Do. ..	0 0 6	124	Kiriwan-dola (half the area)	0 1 31
5	Do. (half the area of stream)	0 0 1	125	Kiruwandolemukalana	0 0 31
7	Do. (do.)	0 0 3	126	Baddegewatte-dola	0 1 39
9	Gansabhawa road	0 2 19	127	Kiriwandolemukalana (reservation for stream)	1 1 5
11	Footpath	0 0 6	128	Do. (do.)	1 3 12
16	Batgangoda-ela (half the area)	0 0 24	128½	Footpath	0 0 2
17	Stream	0 0 2	129	Kiriwandolemukalana	1 0 12
21	Do.	0 0 14	130	Do. ..	1 2 17
31	Footpath	0 0 21	130½	Do. (footpath and reservation)	0 0 36
45	Berakaragehena	2 1 8	131	Koratuwa, Kehelarawehena, Puwak-wetiye-hena, and Owitawattehena	10 1 6
45A	Kokkullegahena	1 2 19	132	Kiriwandolemukalana	0 0 15
45B	Welegehena	2 1 27	133	Pokune-dola	0 2 32
45D	Galgodewatta	0 0 23	134	Algewattehena and Kerekokudeni-a	14 3 16
45E	Godaporagahena	2 0 0	135	Katukitulehena and Karandaketiya	12 0 6
45F	Darandekumburegodahena	2 2 23	136	Pansalehena, Kebellaketiye-hena, Batalahena, Rukkattana-arawegodahena, Teldiyawalehena, Ke-kinnapahugodahena, Karanda-ketiye-hena and Lindagawahena	47 2 35
45I	Do.	1 0 37	137	Karandaketiya and Nayagalachcha-hena	17 1 1
45L	Hangaranpolagodahena	1 1 20	139	Stream	0 0 7
45M	Berakaragehena	3 1 25	151	Delgahawatta	0 1 30
45N	Muththettilandehena	2 0 19	154	Cart road	0 0 15
45O	Gallepithahena	0 3 15	162	Galgodahena and Makumburegoda-hena	3 1 7
45P	Do.	0 1 34	164	Stream	0 0 9
47	Stream (half the area of stream)	0 0 6	167½	Do.	0 0 6
48	Tennapitahena	2 2 39	168	Do.	0 0 4
55	Stream (half the area of stream)	0 0 21	170	Batagangoda-ela	0 0 39
57	Main road	9 3 19	172	Gansabhawa road	0 0 6
58	Footpath	0 0 4	177	Batgangoda-ela (half the area)	0 0 12
63	Denawak-ela	0 3 2	178	Channel (half the area of channel)	0 0 3
64	Rada-dola (half the area)	0 0 9	194	Stream	0 0 2
67	Stream	0 1 25	195	Yakdessahena	1 0 14
70	Kowilehena, Amunukarehena &c.	29 0 12	202	Stream	0 0 19
72	Footpath	0 0 21	205	Do.	0 0 22
75	Pahalandaowita and Udahaodaowita	3 0 33	209	Do.	0 0 3
76	Netulekunburegodahena, Elaboda-gehena, Makulgahahena, and Ban-darahena	19 0 38	211	Peelegawa-dola	0 0 28
76½	Footpath	0 0 2	213	Ambalamowitahena, Welegehena, Radagehena, Gallendehena, Gorok-gahadeniyegodahena, Gorokgaha-deniye-wattehena, Gonnamandiya-hena, Maramandi ehena, Koswatta-hena, Galaweditiyapuhena, Milla-gahakoratuwa Etambakumbure-godahena, and Halwinnehenyaya	101 3 21
78	Kumbuke-dola	0 2 33	216	Stream	0 0 15
84	Gamaetigewatta	0 1 0	217	Channel	0 0 7
85	Footpath	0 0 23	218	Do.	0 0 11
90	Kovilegodahena	1 0 16	225	Panuwawegodahena, Tennauda-hena, Kongaha a, ahena, Katta-digehena, Mahaliyagehena, Pare-wattehena, Jambugahahena, Tudugalpolehena, Gorokgahahena, Huniyanmadupolehena, Muttet-tuwegodahena, Kajugahahena, Radagehena, Kotadelgahahena, and Malwattahena	42 3 25
91	Kumbuke-dola (half the area)	0 2 25	231	Beliwinnekumburepillewa	0 0 30
91½	Hal-dola	3 0 25	233	Channel	0 0 11
92	Bebilehena	7 1 7	234	Do.	0 0 3
93	Footpath	0 0 22	237	Teldiyawala-ela	0 3 16
94	Bebilehena and Arambehena	6 2 32	254	Bulugahayatadekenpanguvechchahena	1 0 37
100	Gallenapitahena, Bogahahena, Hal-dolegulana, Weleketiye-hena, and Kehelwetiye-hena	40 3 22	256	Rambukwattetennapita-atura	0 0 16
101	Weliketaheennemukalana	1 1 9	259	Jambugahahena and Rambukele-godawatta	1 1 13
102	Girakattadi-dola	0 0 8	260	Footpath	0 0 2
103	Weliketaheennemukalana	0 2 1	265	Rambukelekumburegodahena, Ruk-kattanagahahena, Dolapahalahena, Tennapitahena Welegodahena and Udagederawattehena	44 2 16
104	Weliketaheenna	0 0 19			
105	Tennaudamukalana	1 0 5			
106	Tennaudamukalana, Panwilemuka-lana, and Kehelketiye-hena	4 0 37			
107	Panwile-dola	0 0 5			
108	Udahatalawa and Hunuwalatalawa	6 2 7			
109	Pahalatalawa	2 0 32			
110	Kodiyabendahena (reservation for Trig)	0 0 38			
111	Pokune-dola	0 1 31			
112	Mugunuelawattehena, Ehelagaha-wattehena, Getaudahahena, Ma-kulgahahena, Attanhariyehena, Kovilgodellehena, Hingaladodan-gahahena, Dawatagahahena, Tennapitahena, Batalahena, Uda-hatalawehena, Pupuleketiya, Asa-modanehena, Bataketiye-hena, Paluwattahena, and Kehelgolle-hena	178 3 8			
114	Munamal-ela alias Mugunu-ela	1 1 33			
119	Footpath	0 1 1			
120	Lekambenemukalana	0 2 22			
121	Talawehena	2 1 16			

Lot.	Name of Land.	Extent, A. R. P.	Lot.	Name of Land.	Extent, A. R. P.
271	Rambuka-ela	0 3 28	359	Horagasowitehena, Higgastenna, Galgodehena, Mahagaladena, Weta-keiyawehena, Radagehena, Pilagawahena, Liyanahenayagekotuwa, and Tiruwanagaladena	97 0 3
272	Teldiyawalegodamukalana (reservation for stream)	0 1 22	361	Stream	0 0 37
280	Kekunagahahena and Getaudaudahahena	0 2 22	366	Gansabhawa path	0 0 33
290	Footpath	0 0 26	369	Stream	0 0 9
292	Teldiyawalegodamukalana (reservation for road)	0 0 5	372	Hompologodellewatta	0 3 25
293	Do. (do.)	0 0 2	373	Stream	0 0 2
294	Do. (do.)	0 0 26	375	Maragegulana	1 1 10
295	Do. (reservation for stream)	0 1 22	376	Maragegulane-dola	0 0 18
296	Hindapotuele-dola	0 0 5	377	Gansabhawa path	0 1 17
297	Hindapotuwelehena (reservation for stream)	0 1 34	381	Stream (half the area of stream)	0 0 4
298	Tiruwanagaladena	0 1 0	382	Alukuledeniye-dola (half the area)	0 0 8
301	Jambalagahahena	0 2 2	383	Boraluwelandehena, Miyanqollehena, Dolapahaladena, Palihadeniyegodahena, Tuttiripiyegodahena, Wetakeiyawegodahena, Pandeniye-godahena, Kadurugalayawattehena, Kadurugalayalandehena, Dummalegawahena, Aluiyaddagodahena, Godakumburehena, Koragasowitehena, Galgodehena, Higgastenna, Wattegodahena, Gulanehena, Deniyegodahena, Ematillanlandehena, Katukitullandehena, Madalayawattehena, and Dimiyanwattehena	200 2 18
304	Bellannegodahena, Dolapahaladena, Kekunagahahena, Panugul-pottehena, Pilagawahena, Korahenetenna, Ambagahahena, Bomaluwehena, Tennapitahena, Nagahahena, Edakosgahahena, Tiruwanagaladena, Tippolehena, and Iriyaketiyehehena	60 2 18	384	Yahalehene-atura	3 1 19
304½	P. W. D. premises	0 0 9	385	Panwila	1 0 26
309	Stream	0 0 20	386	Jambugahamukalana	12 3 3
313	Pullenagalaena-dola	0 0 19	387	Do.	4 1 24
315	Footpath	0 0 5	388	Stream	0 2 17
322	Gansabhawa path	0 0 4	390	Tuttiripitiyehehena	0 3 10
323	Do.	0 1 35	391	Pallehadeniya	0 1 20
325	Channel	0 0 3	392	Pallehadeniyagoda-atura	5 0 39
327	Hewainnewatta	2 0 38	397	Nilagama-ela (half the area of stream)	0 2 7
332	Footpath	0 0 8	402	Foot path	0 0 3
336	Channel	0 0 8			
340	Stream	0 1 14			
341	Do.	0 0 17			
345	Footpath	0 0 27			
347	Stream	0 0 38			
350	Mala-dola	0 1 12			
355	Gamage-dola	0 1 6			
					1,073 3 10

and bounded as follows: on the north by the village limits of Kuttapitiya and Warigama, the village limit of Hunuwala North (B. S. P. P. 200A); on the east by the village limit of Hunuwala North (B. S. P. P. 200A), the village limit of Hunuwala North (B. S. P. P. 200A), the village limit of Moratota; on the south by the village limit of Nilagama (the road from Hunuwala to Ketetenna), the village limit of Nilagama, the village limit of Panawenna (the road from Ketetenna to Panawenna), the village limit of Panawenna; on the west by the village limits of Pelmadulla and Kuttapitiya.

NOTE.—The following lots lying within the above-mentioned boundaries are excluded from this notice, and their aggregate acreage of 620 acres 3 roods and 39 perches is not included in the acreage of 1,073 acres 3 roods and 10 perches given above:—

Block survey preliminary plan 195.

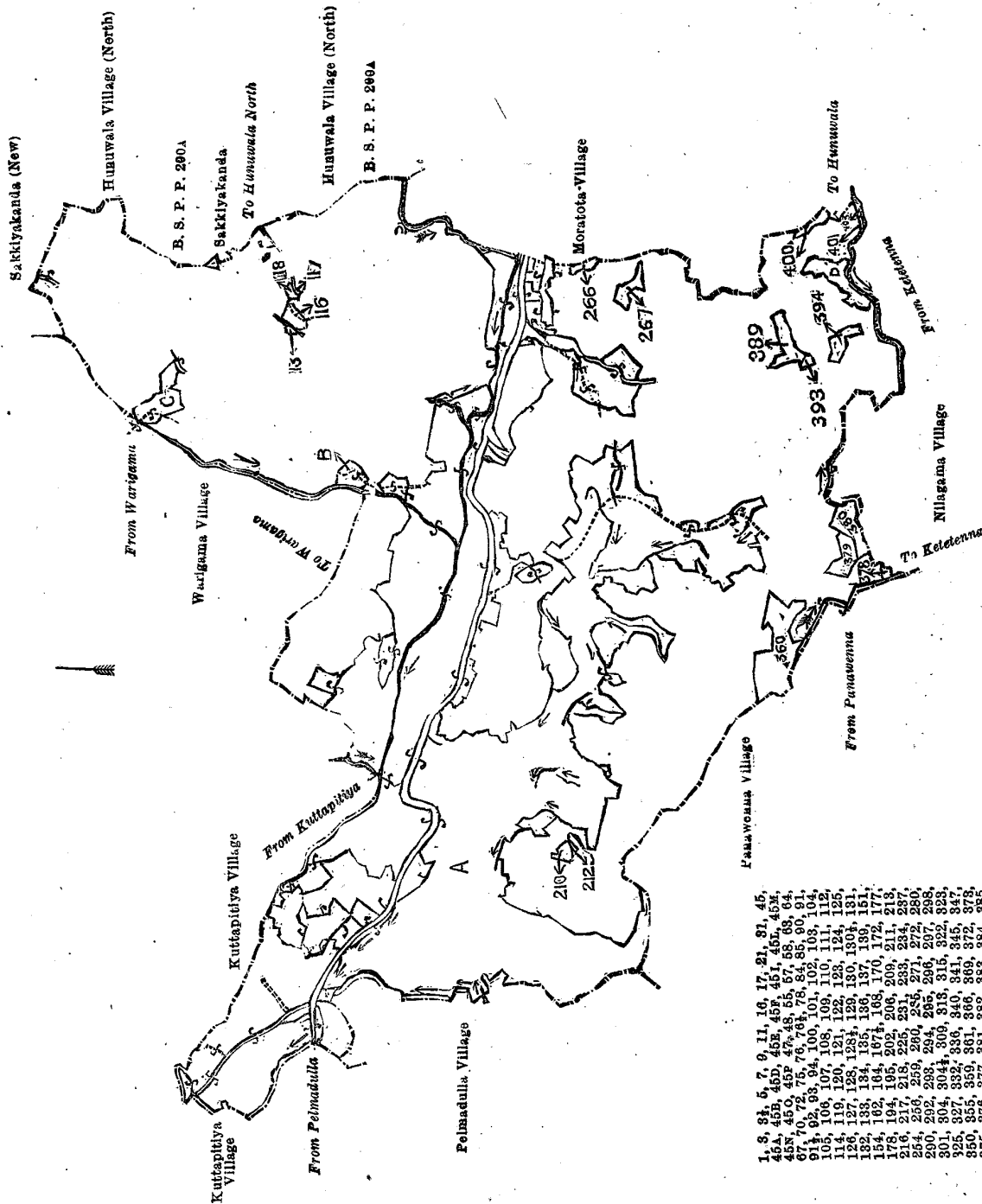
Lot.	Name of Land.	Extent, A. R. P.	Lot.	Name of Land.	Extent, A. R. P.
A 2	Basnapola	0 2 32	A 35	Meegahayataowita, Gorokgasowita, and Meegahawattehena	1 3 29
A 4	Gamagewatta and Kukulagewatta	3 0 39	A 36	Halgahaowitewatta	0 1 2
A 6	Galkumbura	0 0 38	A 37	Halgasowiteudahakella	0 1 0
A 8	Dickwatteowita, Halgahayataowita, and Pahalaowita	0 2 25	A 38	Imbulagawawatta	0 1 22
A 10	Do.	1 0 7	A 39	Halgasowita	0 0 21
A 12	Bajjangodaowitaudahakella	0 0 11	A 40	Jamesappugewatta, Raigamagewatta, Palanagawawita, Pahala-kalastuwewatta, and Alutwatta	10 2 24
A 13	Bogahakumburegoda	0 0 23	A 41	Punchiundagewatta	0 2 0
A 14	Bogahalanda	0 0 37	A 42	Danewatta alias Godaporagahawatta	0 1 32
A 15	Nilagamakumbura, Lindagawa-aswed-duma, Dunugannawa, and Galkumbura	18 3 5	A 43	Raigamagewatta	1 0 38
A 18	Halgasowiteudahakella and Nilagamawatta	0 2 31	A 44	Galgodewatta	0 1 35
A 19	Gorokgahawatteowita	0 2 28	A 45C	Tennapitahena, Godaporagahayatahena	5 0 8
A 20	Bogahawatteowita	0 0 28	A 45C	Darandekumburegodahena	0 1 3
A 22	Dikowita	0 0 3	A 45H	Do.	0 0 15
A 23	Bodimalgodageowita	0 0 22	A 45I	Do.	0 1 19
A 24	Bogahawatta	1 0 13	A 45K	Nindaliyaddegodahena	2 1 34
A 25	Bodimalgodagewatta	0 2 15	A 46	Darandakumburegodawatta	0 1 15
A 26	Pahala-acharigewatta, Bajjangodaowiteudahakella, Angulagewatta, Algewatta and Kalatuwagewatta	9 2 3	A 49	Muttettulandewatta	1 3 35
A 27	Galkandagewatta	0 1 38	A 50	Upasakawatta, Galawatta, and Meneriwatta	2 1 32
A 28	Haliwawilegodahena	0 1 32	A 51	Saummahitiyawatta	0 0 26
A 29	Kandegederawatta	0 2 6	A 52	Menerihena	0 2 5
A 30	Newatihamigewattehena	0 3 5	A 53	Gallepitawatta	0 1 7
A 32	Pansalawatta	0 3 13	A 54	Ambagahawila, Galepita-aswed-duma, Gilimalayagekumbura, and Hangaranpola	20 0 23
A 33	Gorokgahawatteowita	0 0 28			
A 34	Gorokgahawatta	0 0 18			

Lot.	Name of Land.	Extent, A. R. P.	Lot.	Name of Land.	Extent, A. R. P.
A 56	Pansalawatta and Banasalagodella	1 1 2	A 174	Gorokgahawatteowita	0 0 15
A 59	Vidanaralagewatta and Banasalagodella	0 0 24	A 175	Palliayagawa-aswedduma	0 1 31
A 60	Nikaliyaddagoda	0 0 5	A 176	Kandankumbura	5 1 39
A 61	Nikaliyadda	2 1 23	A 179	Angurukaragekumbura, Kuruppegkumbura, and Acharigewela (T. P. 71,097)	7 1 13
A 62	Nikaliyadda, Hangaran pola, Paragahenekella and Paragahahena (T. Ps. 64,895, 64,896, 64,897; and 90,790)	5 2 23	A 180	Channel	0 0 13
A 65	Galedandeeswedduma and Gammediwela	12 2 39	A 182	Do. (half the area of channel)	0 0 2
A 66	Footpath	0 0 6	A 183	Do. (do. do.)	0 0 2
A 68	Walauwewatta, Gikiyanagewatta, Gallindawatta, Kaluwahumpuragewatta, and Tanipolgahawatta	6 3 24	A 184	Maragahawila, Panwilakumbura, Palleha, Kiridana, Udaha Kiridana, Daminegewila, Pinaswedduma, Hapugedeniya, Palle Muttettuwa, Halwinnekumbura, Etambakumbura, Uda Muttettuwa, Millagahaliyadda, Peelagawakumbura, Piliwinna, Kiripolgahaliyadda, Galkumbura, Makumbura, and Deniyekumbura	128 0 38
A 69	Durayahetiawatta	0 3 35	A 185	Stream	0 0 7
A 70A	Durayahitiyawattehena, Gikiyanawattehena, Kowilagawahena, and Kowilehena	1 1 34	A 186	Meddagodawatta	2 1 18
A 71	Nagahawatta	0 2 6	A 187	Channel	0 0 8
A 73	Elabodagewatta	1 2 26	A 188	Dunugannawa	0 0 7
A 74	Galabendiawatta	0 2 8	A 189	Do. (T. P. 72,142)	1 1 24
A 77	Manipuragodawatta	0 2 0	A 190	Channel	0 0 5
A 79	Welagawawatta	0 0 35	A 191	Yakdessawatta	4 2 4
A 80	Do.	0 1 12	A 192	Channel	0 0 2
A 81	Do.	0 0 25	A 193	Yakdessaowita	0 0 34
A 82	Makulgahahena	0 1 24	A 196	Pelmadulla Rubber Estate, Pissakanda Rubber Estate	1 3 9
A 83	Do.	0 0 36	A 197	Do.	0 0 22
B 86	Gamaetigewatta	0 0 12	A 198	Do. (part of T. P. 212,169)	21 0 26
B 87	Do.	0 0 13	A 199	Pinaswedduma-dola	0 1 10
B 88	Do.	0 3 10	A 200	Pissakanda Rubber Estate	9 1 13
B 89	Do.	1 0 11	A 201	Delgahadeniyegodawatta	0 1 35
C 95	Galgodagewatta	0 2 10	A 203	Kekunaparpitagodawatta	0 2 34
C 96	Do.	0 0 10	A 204	Ambalamowitewatta	0 1 21
C 97	Do.	0 0 38	A 205	Do.	0 1 20
C 98	Galapallewatta	0 2 31	A 207	Hangaranpolaowita	0 1 10
C 99	Galapallelagewatta	4 0 25	A 208	Gorokgahadeniyawatta	0 0 25
113	Sakkiyakandewatta	0 0 28	210	Welegederawatta	0 3 37
115	Do.	1 1 28	212	Peelagawahena	0 0 35
116	Do.	0 1 13	A 214	Koratuwewatta, Medawatta, and Karaneggewatta	16 3 23
117	Udahawatta	0 0 25	A 215	Warakawatta alias Pellegawakanatta	0 0 27
118	Do.	0 0 38	A 219	Makumburegodawatta	0 2 16
A 138	Kekinnapahuwehena	0 1 28	A 220	Ukkuralagewatta, Parewattakoratuwa, Galkotuwewatta, and Parewatta	1 2 17
A 140	Ehelagahawatta	2 1 3	A 221	Kongahayayehena	0 1 24
A 141	Do.	0 2 10	A 222	Panuawegodawatta and Parewattakoratuwa	0 3 0
A 142	Do.	1 3 36	A 223	Panuarawegodawatta	0 3 30
A 143	Meddekumburegodahena alias Dandandehena	0 3 7	A 224	Do.	0 2 7
A 144	Udumullekumburuyaya	13 2 20	A 226	Do.	0 0 11
A 145	Udumulla, Metigannawa, Kapugedeniya, and Kumbukgahakumbureudahakella	30 1 7	A 227	Moratotayagewatta, Jambolagahawatta, and Nagahawatta	1 1 32
A 146	Beliwinna, Aharannawa, Megodaha, Metigannawa, Panuwawa, Lindagawa-aswedduma, Tenunliyadda, Dodanruppe, Ambalandorakumbura, and Kellagahawila	33 3 30	A 228	Ambalandoragodella	0 0 38
A 147	Parewatta	0 0 19	A 229	Ambalandorakodawatta and Iriyaketiyewatta	0 0 3
A 148	Jambugahakoratuwa	0 0 35	A 230	Lokugewatta and Kiruwanagalahenewatta	0 1 16
A 149	Parewatta	0 0 3	A 232	Tunpelakumbura, Midigahamulla and Palleha-Midigahamulla	4 0 0
A 150	Kudugalpolewatta	0 0 32	A 235	Kekinnapahuwepillewa	0 0 16
A 152	Pinwatta, Galkoratuwewatta, and Hatanhamilekamalagewatta	10 3 27	A 236	Kekinnapahuwa	4 0 9
A 153	Medawatta	0 1 19	A 238	Do.	0 2 12
A 155	Pansalawatta	0 0 29	A 239	Teldiyawalawatta	0 3 8
A 156	Medawattehena, Dombagahahenuodaowita, and Paragahahena	3 3 2	A 240	Do.	0 1 37
A 157	Pussagahayatahenewatta	0 2 9	A 241	Edandagawamandiya	0 2 37
A 158	Pansalawatta and Tittawelowitewatta	3 3 8	A 242	Bilingahawatta	0 3 31
A 159	Narangodayayehena alias Paragahahena	1 2 30	A 243	Gorokgahumulagodella (threshing floor)	0 0 8
A 160	Gallepitawatta	0 2 17	A 244	Ginihiriyekekiya	0 1 7
A 161	Do.	0 1 2	A 245	Balahamigewatta and Belingahawatta	1 1 28
A 163	Kiridenakumbura (T. P. 72,141)	0 1 37	A 246	Pansalewatta	0 2 28
A 165	Galamunagehena	0 1 0	A 247	Galwatta	1 1 18
A 166	Pattimwelegoda	0 0 25	A 248	Dombagahakumbura	1 3 5
A 167	Kudaowitakumburegodahena	0 0 27	A 249	Godaliyadda and Rambukelekumbura	5 0 25
A 169	Raigamageowitewatta, Palamagawaowita	0 2 6	A 250	Udawelalekamalagewatta	0 0 28
A 171	Polkandeliyadda	0 1 15			
A 173	Gorokgahawatteowita	0 0 17			

Lot.	Name of Land.	Extent, A. R. P.	Lot.	Name of Land.	Extent, A. R. P.
A 251 ..	Udawelalekamalagehenewatta ..	0 0 16	A 321 ..	Galwattadeniyegodella and Galamunewatta ..	0 1 24
A 252 ..	Dombagahakumbura ..	0 0 8	A 324 ..	Mawelawatta, Nivitigalagewatta, Loggewatta, Kariyakoranagewatta, and Nagahakoratuwa ..	5 1 20
A 253 ..	Bulugahayatadekenpanguwechchahena ..	0 2 19	A 326 ..	Hewainnewatta ..	0 3 5
A 255 ..	Rambukwattetenepita-atura (T. P. 269,289) ..	2 3 11	A 328 ..	Beliwinnegodahenewatta ..	0 2 24
A 257 ..	Udawelawatta ..	0 1 25	A 329 ..	Kambarankapitiyewatta ..	0 2 33
A 258 ..	Do. ..	0 2 13	A 330 ..	Tennepitawatta and Galketiyehe-nawatta ..	0 0 27
A 261 ..	Jambalagahahenedekenpanguwekella and Rambukelegodawatta ..	0 0 27	A 331 ..	Tennepitawatta and Galketiyehe-nawatta ..	0 3 18
A 262 ..	Rambukelekumbura ..	0 3 26	A 333 ..	Helaudagederawatta ..	1 1 34
A 263 ..	Rambukekumbureaswedduma ..	0 0 29	A 334 ..	Radagehena ..	0 0 16
A 264 ..	Rambukaelegodahena ..	0 0 21	A 335 ..	Polgaswatta ..	0 1 29
266 ..	Madamehena (T. P. 179,130) ..	0 3 11	A 337 ..	Gorokgodawatta, Udahakapuge-watta and Kotadelgahahenewatta ..	5 1 7
267 ..	Dunukeiyawetenna (T. P. 269,290) ..	1 3 22	A 338 ..	Hakurannewatta ..	0 0 31
A 268 ..	Welegodahena ..	1 2 37	A 339 ..	Muttettuwehena and Udagewatta ..	0 3 0
A 269 ..	Welegodahenepuranapanguwa ..	0 1 1	A 342 ..	Halwinnekumburegodawatta ..	0 1 20
A 270 ..	Welegodawatta ..	0 1 28	A 343 ..	Ellawelaradagewatta and Udahalinna ..	1 1 18
A 273 ..	Hindapotueleaswedduma ..	0 1 7	A 344 ..	Do. and Halwinnegewatta ..	2 0 9
A 274 ..	Dolapahalawattehena ..	0 0 33	A 346 ..	Kovilewatta ..	0 2 39
A 275 ..	Dolapahalawattetekella ..	0 0 5	A 348 ..	Udahawatta <i>alias</i> Alutgederawatta ..	3 2 6
A 277 ..	Do. ..	0 0 10	A 349 ..	Udadeniyearamba ..	1 2 33
A 278 ..	Dolapahalawatta ..	0 0 20	A 351 ..	Do. ..	1 1 23
A 279 ..	Do. ..	0 3 7	A 352 ..	Radage Egodawatta ..	0 3 23
A 281 ..	Rambukedeniya ..	0 1 11	A 353 ..	Kongahawatta <i>alias</i> Pillin-godawatta and Bandarawatta ..	3 3 33
A 282 ..	Lokuhamigewatta ..	0 0 36	A 354 ..	Lintotamullekumbura ..	0 0 10
A 283 ..	Gederagawahena <i>alias</i> Kekunagaha-hena ..	0 1 18	A 356 ..	Diganmullewatta, Kekunamulle-watta, and Gamagewatta ..	7 0 38
A 284 ..	Rambukewatta and Lokuhamige-watta ..	1 1 38	A 357 ..	Gamagewatta ..	0 1 32
A 285 ..	Rambukekumbura ..	3 1 16	A 358 ..	Annasigalawatta ..	0 1 33
A 286 ..	Asweddumaowita ..	0 1 15	360 ..	Mahaboraluweatura and Boraluwe-mukalana (T. P. 182,766) ..	12 1 16
A 287 ..	Dolapahalahenekella ..	0 0 31	A 362 ..	Gulana (T. F. 182,764) ..	1 2 4
A 288 ..	Dolapahalahena ..	0 3 38	A 363 ..	Puranegodawatta ..	0 0 14
A 289 ..	Rambukewatta ..	1 3 38	A 364 ..	Udadeniya and Puranadeniya ..	5 1 0
A 291 ..	Hindapotuwelehena, Teldiyawale-godamukalana and Gorokgaha-godawatta (T. Ps. 179,127,171,128,179,129,263,799, and 269,692) ..	13 3 16	A 365 ..	Madalayawattehena ..	0 0 27
A 299 ..	Tiruwanagalahenewatta, Iriyaketi-yagewatta, Nagahawatta, Jambola-gahawatte, and Panuwawegoda-watta ..	5 1 3	A 367 ..	Katugahadeniyegodahena ..	0 2 15
A 299½ ..	P. W. D. premises ..	0 0 3	A 368 ..	Katugahadeniyegodawatta ..	0 1 34
A 300 ..	Galketiyyattahena ..	0 0 35	A 370 ..	Udahadeniyegodella ..	0 1 25
A 302 ..	Kambarangapitiyewatta ..	0 1 27	A 371 ..	Hompolahenewatta <i>alias</i> Hompol-a-godellewatta ..	0 1 4
A 303 ..	Do. ..	0 1 11	A 374 ..	Udadeniya ..	0 3 22
A 305 ..	Nagahakotuwehena <i>alias</i> Kambaran-gapitatenewatta ..	0 1 21	378 ..	Polkoratuwa ..	0 1 9
A 306 ..	Mahagederawatta, Nivitigalagewatta, Loggewatta, Kariyakoranagewatta, and Nagahakoratuwa ..	8 3 19	379 ..	Delgahamada-atura (T. F. 182,765) ..	2 2 9
A 307 ..	Udahagederawattahena ..	0 0 25	380 ..	Alukulledeniye-godahena and Pothu-wilegodella ..	3 1 28
A 308 ..	Lindagawadeniya ..	0 1 27	389 ..	Palihadeniya and Udaha Paliha-deniya ..	2 3 34
A 310 ..	Wipeleliyadda ..	1 3 3	393 ..	Kadurugalagewatta ..	0 1 10
A 311 ..	Bulugahamullegodawatta ..	0 1 3	394 ..	Kadurugalagewatte-daraudehena and Gorokgahadeniyetennapita-atura (T. P. 215,168) ..	1 3 4
A 312 ..	Egodawattahena ..	0 0 34	D 395 ..	Aluliyaddewatta ..	0 1 6
A 314 ..	Peellegawawatta ..	0 2 14	D 396 ..	Aluliyadda ..	1 0 37
A 316 ..	Galamunegewatta and Pallegedera-watta ..	2 3 16	D 398 ..	Wetakeiyawa and Halgahaliyadda ..	2 2 33
A 317 ..	Galamunegewatta ..	0 1 8	D 399 ..	Wetakeiyawagodepuranadeniya ..	0 2 2
A 318 ..	Paluwatta ..	0 3 9	400 ..	Amunugodahena (T. P. 269,276) ..	1 0 29
A 319 ..	Madalayagewatta ..	0 1 1	401 ..	Denawakgodahena ..	0 0 7
A 320 ..	Dimiyangewatta ..	1 1 19	403 ..	Do. ..	0 1 10

620 3 39

[For Diagram see page 937.]



- 1, 8, 34, 5, 7, 9, 11, 16, 17, 21, 31, 45,
- 45A, 45B, 45D, 45E, 45F, 45I, 45L, 45M,
- 45N, 45O, 45P, 47, 48, 55, 57, 58, 68, 69,
- 67, 70, 72, 75, 76, 78, 78, 84, 85, 89, 91,
- 91, 92, 93, 94, 100, 101, 102, 103, 104,
- 105, 106, 107, 108, 109, 121, 122,
- 123, 124, 125, 126, 127, 128, 129, 130,
- 131, 132, 133, 134, 135, 136, 137, 138,
- 139, 140, 141, 142, 143, 144, 145,
- 146, 147, 148, 149, 150, 151,
- 152, 153, 154, 155, 156, 157, 158, 159,
- 160, 161, 162, 163, 164, 165, 166, 167,
- 168, 169, 170, 171, 172, 173, 174,
- 175, 176, 177, 178, 179, 180, 181, 182,
- 183, 184, 185, 186, 187, 188, 189, 190,
- 191, 192, 193, 194, 195, 196, 197, 198,
- 199, 200, 201, 202, 203, 204, 205, 206,
- 207, 208, 209, 210, 211, 212, 213,
- 214, 215, 216, 217, 218, 219, 220, 221,
- 222, 223, 224, 225, 226, 227, 228, 229,
- 230, 231, 232, 233, 234, 235, 236, 237,
- 238, 239, 240, 241, 242, 243, 244, 245,
- 246, 247, 248, 249, 250, 251, 252, 253,
- 254, 255, 256, 257, 258, 259, 260, 261,
- 262, 263, 264, 265, 266, 267, 268, 269,
- 270, 271, 272, 273, 274, 275, 276, 277,
- 278, 279, 280, 281, 282, 283, 284, 285,
- 286, 287, 288, 289, 290, 291, 292, 293,
- 294, 295, 296, 297, 298, 299, 300,
- 301, 302, 303, 304, 305, 306, 307, 308,
- 309, 310, 311, 312, 313, 314, 315, 316,
- 317, 318, 319, 320, 321, 322, 323, 324,
- 325, 326, 327, 328, 329, 330, 331, 332,
- 333, 334, 335, 336, 337, 338, 339, 340,
- 341, 342, 343, 344, 345, 346, 347, 348,
- 349, 350, 351, 352, 353, 354, 355, 356,
- 357, 358, 359, 360, 361, 362, 363, 364,
- 365, 366, 367, 368, 369, 370, 371, 372,
- 373, 374, 375, 376, 377, 378, 379, 380,
- 381, 382, 383, 384, 385, 386, 387,
- 388, 389, 390, 391, 392, 393, 394, 395,
- 396, 397, 398, 399, 400, 401, 402

Surveyor-General's Office,
Colombo, September 29, 1920.

Scale of 32 Chains to an Inch.
Ratnapura S. O. 1—1921.

F. J. SALMON,
for Acting Surveyor-General.

LAND SALES IN THE CENTRAL PROVINCE.

No. 2,522, C. P.—The Government Agent, Central Province, will on Friday, October 7, 1921, at 1.30 p.m., at his office in Kandy Kacheheri, put up to auction, for sale or settlement, or will otherwise dispose of, the under-mentioned portions of Crown land, in accordance with the regulations of Government regarding land sales. Six allotments of land situated in the Udapalata division of the Kandy District of the Central Province.

Lot.	Name of Land.	Name of Applicant.	Description.	Extent.	Upset price.
				A. R. P.	per acre, Rs.
2	Ketaliyanahena	G. Rankira of Yatapana	Chena, patana, and a patch of low forest	17 1 38	52

Preliminary plan 6,800. Village—Yatapana in Ganga Ihala korale of Udapalata. Claimant—Crown and disputed by Kirihatana Arachchi of Yatapana.

Lot.	Name of Land.	Name of Applicant.	Description.	Extent.		Upset price per acre, Rs.
				A.	R. P.	
3	Jambugahamankada ..	G. Rankira of Yatapana	Tea 3 years old and 1 rood of new clearing	0	2 34	156
4	Do. ..	do. ..	Rubber and tea 3 years old	1	1 1	356
Preliminary plan 6,655. Village—Mulgama in Kandukara Pahala korale of Udapalata. Claimant—Crown.						
4	Horagahapatana ..	Panawelagedera Pina ..	Forest and patana ..	2	0 3	66
Preliminary plan 6,668. Village—Pallepitiya in Ganga Ihala korale of Udapalata. Claimant—Crown.						
2	Upasakayagekanda ..	D. J. Palpola ..	Patana ..	17	0 6	85
4	Parahena ..	— ..	do. ..	0	3 10	85

Further particulars regarding these lands can be obtained from the Government Agent, Central Province, and their plans from the Surveyor-General.

Colonial Secretary's Office,
Colombo, June 24, 1921.

GRAEME THOMSON,
Colonial Secretary.

No. 2,523, C. P.—The Government Agent, Central Province, will on Friday, September 16, 1921, at 1.30 P.M., at his office in Kandy Kachcheri, put up to auction, for sale or settlement, or will otherwise dispose of, the under-mentioned portions of Crown land in accordance with the regulations of Government regarding land sales. Twelve allotments of land situated in the Harispatu division of the Kandy District of the Central Province.

Lot.	Name of Land.	Name of Applicant.	Description.	Extent.		Upset price per acre, Rs.
				A.	R. P.	
1	Panawellagahamulhena, Hangaramayahena, Medaliangehena	— ..	Tea and rubber 4 years	0	3 4	56
Preliminary plan 6,916. Village—Dolapihilla in Galasiapattu and Ovisa in Palle Gamapaha korale of Harispatu. Claimant—Pallehamuturanwelligedera Kalu.						
2	Medaliangehena <i>alias</i> Hangaramayahena	— ..	Chena cleared with a narrow strip of jungle towards the south-west of this lot bordering Pujapitiya estate	5	2 16	46
Village—Ovisa. Claimants—Welikumbure Hangidigedera Kiri Etana, Dhanapala Mudianselage Mudianse, Wijeratne Mudianselage Ukku Banda.						
3	Dewalepitiyehena ..	— ..	Chena 5 to 15 years growth	6	2 8	51
4	Berakarawatta ..	— ..	Native garden contains 2 coconut trees 40 years old, jak, and arecanut trees	0	2 22	51
Claimant—Muturanwelligedera Bandia.						
5	Dewalepitiywatta ..	— ..	Native garden contains coconuts 15 to 20 years old, 4 breadfruit trees 25 years, and one permanent building	2	0 22	51
6	Dewalepitiyakamatha ..	— ..	Threshing-floor	0	0 5	51
Claimant—Welikumbure Hangidigedera Kiri Etana.						
7	Dewalepitiyehena ..	— ..	Chena contains a few plantain bushes	0	3 16	51
Claimant—Polwattegedera Bandara Menika.						
Claimant—Dhanapala Mudianselage Mudianse.						
8	Dewalepitiywatta ..	— ..	Cocoa 20 to 25 years old and jak	0	3 37	51
9	Dewalepitiyehena ..	— ..	Tea and rubber 3 years old	0	3 36	51
10	Do. ..	— ..	Native garden, jak 15 years, and arecanut 5 to 10 years	0	3 28	51
11	Do. ..	— ..	Chena (new clearing)	1	2 25	51
12	Do. ..	— ..	Chena	1	1 19	51

Further particulars regarding these lands can be obtained from the Government Agent, Central Province, and their plans from the Surveyor-General.

Colonial Secretary's Office,
Colombo, June 24, 1921.

GRAEME THOMSON,
Colonial Secretary.

No. 2,524, C. P.—The Government Agent, Central Province, will on Friday, September 30, 1921, at 1.30 P.M., at his office in Kandy Kachcheri, put up to auction, for sale or settlement, or will otherwise dispose of, the under-mentioned portions of Crown land, in accordance with the regulations of Government regarding land sales. Three allotments of land situated in the Pata Hewaheta division of the Kandy District of the Central Province.

Lot.	Name of Land.	Name of Applicant.	Description.	Extent.		Upset price per acre, Rs.
				A.	R. P.	
Preliminary plan 6,654. Village—Haputale in Gandahaya korale of Pata Hewaheta. Claimant—Crown (encroachment by Ramalingampullai).						
3	Lulabendimulla ..	— ..	Chena	4	1 13	156
4	Lulabendimulla or Narankaduwa	— ..	New clearing, coconut and rubber plantations, &c.	3	3 6	256
Preliminary plan 6,650. Village—Deltota in Gandahaya korale of Pata Hewaheta. Claimant—Crown.						
1	Illegolle-ella ..	K. R. P. Kanakapullai	Patana and low forest suitable for tea plantation	3	0 23	61

Further particulars regarding these lands can be obtained from the Government Agent, Central Province, and their plans from the Surveyor-General.

Colonial Secretary's Office,
Colombo, June 24, 1921.

GRAEME THOMSON,
Colonial Secretary.

No. 2,525, C. P.—The Government Agent, Central Province, will on Friday, October 7, 1921, at 1.30 P.M. at his office in Kandy Kachcheri, put up to auction, for sale or settlement, or will otherwise dispose of, the under-mentioned portions of Crown land, in accordance with the regulations of Government regarding land sales. Fifteen allotments of land situated in the Kandy District of the Central Province.

Preliminary plan 6,843. Village—Galabodawatta in Palis pattu east of Pata Dumbara.

Claimant—Crown (encroachment by the owners of Kotaganga estate).

Lot.	Name of Land.	Name of Applicant.	Description.	Extent.	Upset price,
				A. R. P.	per acre, Rs.
1	Dotaluoyakele <i>alias</i> Dotulugalemukalana	—	Contains tea bushes about 15 years old	0 0 20	681

Preliminary plan 6,743. Village—Mangoda in Udasiya pattu south of Uda Dumbara. Claimant—Crown.

4	Malabodaelagammana	Cardamoms	0 1 21	—*
---	--------------------	----	----	-----------	--------	----

Preliminary plan 6,931. Village—Suriyagoda in Gangapalata korale of Yatinuwara division. Claimant—Crown.

1	Weliketiyamukalana	Forest	2 0 5	—*
---	--------------------	----	----	--------	-------	----

Preliminary plan 7,156. Village—Angammana in Kandukara Ihala korale of Udapalata division. Claimant—Crown.

1	Amunkele <i>alias</i> Amunemulla	Forest	0 1 19	—*
2	Do.	do.	0 3 21	—*
3	Do.	Forest and chena	10 1 29	—*
4	Halgahamulledeniya <i>alias</i> Amunkele	Deniya	0 1 13	—*
5	Amunkele <i>alias</i> Amunemulla	Chena	2 1 37	—*
6	Halgahamulledeniya <i>alias</i> Amunkele	Deniya	0 0 8	—*
7	Amunkele <i>alias</i> Amunemulla	Chena	0 1 11	—*
8	—	Minor road	0 0 26	—*
9	Amunkele <i>alias</i> Amunemulla	Waste land	0 0 13	—*

Preliminary plan 6,950. Village—Wahugepitiya Kandukara Ihala korale, Udapalata division. Claimant—Crown.

1	Diggommanahena	Patana	0 2 0	126†
3	Do.	Jungle and patana	0 2 13	126†
7	Sanguhar estate	Contains 49 rubber trees 12 years old	0 2 16	776†

* To be reserved.

† Re-advertised.

Further particulars regarding these lots can be obtained from the Government Agent, Central Province, and their plans from the Surveyor-General.

Colonial Secretary's Office,
Colombo, June 24, 1921.

GRAEME THOMSON,
Colonial Secretary.

No. 2,526, C. P.—The Government Agent, Central Province, will on Friday, October 7, 1921, at 1.30 P.M., at his office in Kandy Kachcheri, put up to auction, for sale or settlement, or will otherwise dispose of, the under-mentioned portions of Crown land, in accordance with the regulations of Government regarding land sales. Seven allotments of land situated in the Udapalata division of the Kandy District of the Central Province.

Preliminary plan 6,711. Village—Wahugepitiya in Kandukara Ihala korale of Udapalata.

Lot.	Name of Land.	Name of Applicant.	Name of Claimant.	Description.	Extent.	Upset price
					A. R. P.	per acre, Rs.
1	Diggomana	Crown	3 3 16	—*
4	Do.	do.	0 1 18	—*
5	Dalukgalla	Crown (encroachment by David Goonetilleke)	0 2 1	206
6	Pitakanda	Crown (claimed by Cornelis Perera)	0 1 26	160
7	Dalukgalla	Crown (claimed by K. D. Perera)	0 0 23	160
8	Diggommana	Crown	0 2 19	—*
9	Do.	do.	0 3 0	—*

* To be reserved.

Further particulars regarding these lands can be obtained from the Government Agent, Central Province, and their plans from the Surveyor-General.

Colonial Secretary's Office,
Colombo, June 25, 1921.

GRAEME THOMSON,
Colonial Secretary.

No. 2,527, C. P.—The Government Agent, Central Province, will on Monday, October 17, 1921, at 1.30 P.M., at his office in Kandy Kachcheri, put up auction, for sale or settlement, or will otherwise dispose of, the under-mentioned portions of Crown land, in accordance with the regulations of Government regarding land sales. Five allotments of land situated in the Tumpane division of the Kandy District of the Central Province.

Preliminary plan 6,944. Village—Weligodapola in Pallepatala korale of Tumpane.

Lot.	Name of Land.	Name of Applicant.	Description.	Extent.	Upset price.	
				A. R. P.	per acre, Rs.	
1	Hunugalahena <i>alias</i> Nawalamukalana	Forest	0 3 34	—*
2	Do.	M. C. Perera of Hataraliyadda	4 0 12	75
3	Do.	do.	0 0 5	—*

Preliminary plan 6,723. Village—Medagoda in Udapalata korale of Tumpane.

1	Muttetuwekele	Mr. E. Winter	2 0 0	—*
---	---------------	----	----	---------------	-------	----

Preliminary plan 6,722. Village—Medagoda in Udapalata korale of Tumpane.

1	Atubendigodakele	Mr. E. Winter	1 3 16	—*
---	------------------	----	----	---------------	--------	----

* To be reserved.

Further particulars regarding these lands can be obtained from the Government Agent, Central Province, and their plans from the Surveyor-General.

Colonial Secretary's Office,
Colombo, June 25, 1921.

GRAEME THOMSON,
Colonial Secretary.

No. 2,528 C. P.—The Government Agent, Central Province, will on Friday, October 14, 1921, at 1.30 P.M., at his office in Kandy Kachcheri, put up to auction, for sale or settlement, or will otherwise dispose of, the under-mentioned portions of Crown land, in accordance with the regulations of Government regarding land sales. Thirteen allotments of land situated in the Udapalata division of the Kandy District of the Central Province.

Preliminary plan 6,773. Village—Ampitiya in Ganga Ihala korale of Udapalata. Claimant—Crown.

Lot.	Name of Land.	Name of Applicant.	Description.	Extent.		Upset price per acre, Rs.
				A.	R. P.	
1	Gorokgahamulamukalana..	E. G. Box, Esq., Superintendent, "Monte Cristo," for the Ceylon Tea and Rubber Co., Ltd.	Forest (not for sale)	0	2 21	—*
2	Do.	do.	Forest (do)	2	2 21	—*
3	Do.	do.	do.	8	3 13	231
4	Gorokgahamulapatana	do.	Patana	16	1 32	65
5	Gorokgahamulamukalana..	do.	Forest	0	1 32	231
6	Gorokgahamulapatana	do.	Patana (not for sale)	1	1 33	—*
7	Kohilakumbura	Claimant—Crown (encroachment by Kirikkuwa). E. G. Box, Esq., Superintendent, "Monte Cristo," for the Ceylon Tea and Rubber Co., Ltd.	Paddy field	0	1 24	106
8	Do.	do.	do.	0	1 5	106
9	Monte Cristo estate	Claimant—Crown (encroachment by Monte Cristo estate). E. G. Box, Esq., Superintendent, "Monte Cristo," for the Ceylon Tea and Rubber Co., Ltd.	Tea	0	0 15	360
10	Do.	do.	do.	0	2 15	460
11	Gorokgahamulamukalana..	Claimant—Crown. E. G. Box, Esq., Superintendent, "Monte Cristo," for the Ceylon Tea and Rubber Co., Ltd.	Forest (not for sale)	0	1 17	—*
12	Do.	do.	do.	1	2 34	231
13	Do.	do.	do.	1	0 8	231

* To be reserved.

Further particulars regarding these lands can be obtained from the Government Agent, Central Province, and their plans from the Surveyor-General.

Colonial Secretary's Office,
Colombo, June 25, 1921.

GRAEME THOMSON,
Colonial Secretary.

No. 2,529, C. P.—The Government Agent, Central Province, will on Tuesday, September 6, 1921, at 1.30 P.M., at his office in Kandy Kachcheri, put up to auction, for sale or settlement, or will otherwise dispose of, the under-mentioned portions of Crown land, in accordance with the regulations of Government regarding land sales. Twelve allotments of land situated in the Udapalata division of the Kandy District of the Central Province.

Preliminary plan 6,839. Village—Delpitiya in Kandukara Ihala korale of Udapalata. Claimant—Crown (encroachment by Thepanis Obesekera Appuhamy).

Lot.	Name of Land.	Name of Applicant.	Description	Extent		Upset price per acre, Rs.
				A.	R. P.	
1	Renadela alias Udahena	—	Cemetery contains tea 1½ years old and plantain bushes, &c.	2	0 31.88	—*
2	Renadeniyehena	Claimant—Crown (encroachment by H. Mudalihamy).	Contains tea 5 years old	0	0 3.25	306
3	Upputasi estate	Claimant—Crown (encroachment by Supan Chetty).	Contains tea 10 years old	0	0 5.81	506
4	Ascot estate	Claimant—Crown (encroachment by Mr. A. L. French).	Contains tea 10 years old	0	0 1.38	606
5	Do.	—	Contains tea and rubber 10 years old.	0	0 10.39	756
6	Renadeniyehena	Claimant—Crown (claimed by H. Mudalihamy).	Contains tea 5 years old	0	0 4.03	306
7	Do.	—	do.	0	0 4.75	306
8	Do.	—	do.	0	0 3	306
9	Ascot estate	Claimant—Crown (claimed by Mr. A. L. French).	Contains tea 10 years old	0	0 5.12	756

Preliminary plan 6,892. Village—Ulapane in Ganga Ihala korale of Udapalata. Claimant—Crown.

1	Maduldeniyekela	Halaluagedera Kira	Forest	4	3 34	—*
Preliminary plan 6,734. Village—Atabage-Pallegama in Kandukara Ihala korale of Udapalata. Claimant—Crown.						
1	Kitulgollehena	Wijesuriya Mudianse- Chena	..	5	0 29	34
2	Do.	do.	do.	1	0 19	—*

* To be reserved.

Further particulars regarding these lands can be obtained from the Government Agent, Central Province, and their plans from the Surveyor-General.

Colonial Secretary's Office,
Colombo, June 25, 1921.

GRAEME THOMSON,
Colonial Secretary.

No. 2,530, C. P.—The Assistant Government Agent, Matale District, will on Thursday, August 25, 1921, at 1.30 P.M. at his office in Matale Kachcheri, put up to auction, for sale or settlement, or will otherwise dispose of, the under-mentioned portions of Crown land, in accordance with the regulations of Government regarding land sales. Twenty allotments of land situated in the Matale South and North division of the Matale District of the Central Province.

Preliminary plan 6,892. Village—Millawana.

Lot.	Name of Land.	Name of Applicant.	Description.	Extent.	
				A.	R. P.
1	Etawetunahena	Aberanappu	Chena	3	2 9
2	Do.	—	Open land	0	0 25*

Lot.	Name of Land.	Name of Applicant.	Description.	Extent. A. R. P.
Preliminary plan 6,917. Village—Imbulpitiya.				
1	Weligode Kahatagaskumburehena	B. Appuhamy and another	Jungle containing jak trees.	2 0 11
Preliminary plan 6,976. Village—Melpitiya.				
1	Happitilandehena	G. Kiri Banda	Chena	1 0 0
Preliminary plan 7,088. Village—Nikula.				
1	Ridigomuagehena <i>alias</i> Weragala-yayehena	—	Chena	0 2 0*
2	Weragalayayewihena <i>alias</i> Dambagaspitiyaya <i>alias</i> Gallenayayehena	P. Keerala and others	do.	16 1 5
Preliminary plan 7,095. Village—Melpitiya.				
1	Etambagaslandahena	A. M. Kiri Banda	Chena	0 3 31
2	Do.	do.	do.	0 1 24
3	Do.	—	do.	0 0 22*
4	Do.	—	do.	0 0 25*
Preliminary plan 7,112. Village—Dombawala.				
1	Dalukehena	—	High jungle	0 1 13*
2	Do.	G. H. P. Banda	do.	1 0 3
3	Do.	—	do.	0 1 28*
4	Do.	Medduma Banda	do.	0 3 12
Preliminary plan 7,131. Village—Nirangomuwa.				
1	Watuyaya <i>alias</i> Welikanda	—	Forest	0 0 19*
2	Do.	V. Punchi Naide	do.	1 3 15
Preliminary plan 7,141. Village—Weliganwala.				
1	Welikande	S. Kadiravail	Forest	3 0 0
Preliminary plan 7,146. Village—Dorakumbura.				
1	Diyawarakawahena	L. Kiri Banda	Scrub jungle containing timber	1 0 0
Preliminary plan 7,166. Village—Yatawatta.				
1	Delgahalandahena	T. Kiri Banda	Chena	0 0 32
2	Do.	do.	Contains rubber, &c.	1 0 2

* Not for sale.

Upset price Rs. 16 to Rs. 52 per acre. Further information regarding these lands can be obtained from the Assistant Government Agent, Matale, and plans of them from the Surveyor-General, Colombo.

Colonial Secretary's Office,
Colombo, June 23, 1921.

GRAEME THOMSON,
Colonial Secretary.

LAND SALES IN THE SOUTHERN PROVINCE.

No. 3,790, S. P.—The Government Agent, Southern Province, will on Thursday, August 11, 1921, at 1 P.M., at his office in Galle Kachcheri, put up to auction, for sale or settlement, or will otherwise dispose of, the under-mentioned portions of Crown land, in accordance with the regulations of Government regarding land sales. Twenty-six allotments of land situated in the Gangaboda pattu division of the Galle District of the Southern Province.

Lot.	Name of Land.	Name of Applicant.	Description.	Extent. A. R. P.	Upset price per acre, Rs.
Preliminary plan 11,549. Village—Pahala Lelwala. Claimant—Crown.					
1	Hololukanda	Liyanachchi Ubediris of Lelwala Pahala	Jungle	0 3 35	60
Preliminary plan 11,572. Village—Pataweliwitiya. Claimant—Crown.					
2	Mudubenkandakaratura	Peter Liyanachchi of Baddegama	High jungle	1 3 25	45
Preliminary plan 11,574. Village—Gammeddagoda. Claimant—Crown.					
2	Kandelladuwakumbura	U. Daniel of Talgaswela estate.	Deniya	0 0 32	40
Preliminary plan 11,587. Village—Waduveliwitiya. Claimant—Crown.					
1	Gonamaladuwadeniya	Geeganage Hendrick of Baddegama	Deniya	0 0 31	40
3	Puwakgahahenakaratura	do.	High jungle	1 0 0	45
Preliminary plan 11,623. Village—Diviture. Claimant—Crown.					
1	Dediwilikanda	Pemattuhewage Agiris of Diviture	Jungle	0 1 0	50
Preliminary plan 11,647. Village—Ihala Lelwala. Claimant—Crown.					
1	Hindapotdeniyekanda	Lelwala Liyange Don Siyadoris of Wanduramba	Jungle	4 1 9	45
Claimant—L. L. Don Siyadoris of Wanduramba.					
2	Hindapotdeniyekanda	Lelwala Liyange Don Siyadoris of Wanduramba	Contains rubber Plantation	0 1 13	45 23
Preliminary plan 11,687. Village—Urala. Claimant—Crown.					
1	Godaporagahaduwa	Jagodage Andris de Silva of Urala	Jungle	1 0 18	47.50
2	Medahenakanda	do.	do.	1 0 32	47.50
Preliminary plan 11,734. Village—Baddegama East. Claimant—Crown.					
1	Kitulkandebedda	Rilagodage Thepanis of Baddegama	Jungle	2 0 27	75
2	Do.	do.	Jungle (not for sale)	0 1 31	—*

Lot.	Name of Land.	Preliminary plan 11,774. Village—Hemmeliya. Name of Applicant.	Claimant—Crown. Description.	Extent.		Upset price per acre, Rs.
				A.	R. P.	
1	Illukketiyekanda	.. P. Ponnampereuma of Kumbalwella	Jungle	2	0 8	60
2	Pelagasketiya	.. H. C. Wijesinghe of Hemmeliya	do.	4	0 0	60
3	Pelagasketiya	.. Claimant—D. D. S. Hettiarachchi of Baddegama. H. C. Wijesinghe of Hemmeliya	Contains rubber Plantation	0	0 8	55 2.10
4	Pelagasketiya	.. Claimant—Crown. H. C. Wijesinghe of Hemmeliya	Jungle (not for sale)	0	0 30	—*
5	Puwakgahahenadeniyakartura	.. Siyambalagodage Thoronis of Mahalapitiya	Jungle	0	3 32	60
1	Holdolakanda	.. Preliminary plan 11,779. Village—Unanwitiya. Ieperuma Arachchi Andiris de Silva Gunawardena of Unanwitiya	Jungle	1	0 5	45
1	Pelagasketiya	.. Preliminary plan 11,780. Village—Hemmeliya. P. Ponnampereuma of Kumbalwella	Jungle	1	0 11	60
2	Do.	.. Pahala Gamage Julias of Mahalapitiya	do.	1	2 1	60
1	Gahalegodewatteaddarawatta	.. Preliminary plan 11,788. Village—Mabotuwana. Lelwala Guruge Carolis of Lelwala	Low jungle	0	2 8	45
2	Do.	.. do.	Low jungle (not for sale)	0	0 8	—*
1	Weliketiyehena	.. Preliminary plan 11,800. Village—Pahala Kimbiya. Sam. A. de Zilva of Walpita estate	Cleared land	2	0 22	60
2	Do.	.. do.	Cleared land (not for sale)	0	0 20	—*
1	Tunhaulegodakanda	.. Preliminary plan 11,841. Village—Ihala Lelwala. Kanepeddele Gamage Isseris of Lelwala	Jungle	0	3 36	50
2	Kiribatgaladeniya ⁶	.. Bowitantirige Uparis of Lelwala	do.	2	0 16	55
1	Achchimaladolakanda	.. Preliminary plan 11,842. Village—Pahala Lelwala. K. L. G. Don Carolis Appuhami of Etiligoda	Jungle	3	0 0	55
2	Do.	.. do.	Jungle (not for sale)	0	0 25	—*
3	Do.	.. do.	do.	0	2 35	—*
1	Jambugahawilakanda	.. Preliminary plan 11,843. Village—Ihala Lelwala. Lelwala Maha-arachchige Charlis of Lelwala	Jungle	5	0 3	50
1	Thumpitapethakanda	.. Preliminary plan 11,844. Village—Baddegama East. Johanis Pandita of Baddegama	Jungle	1	0 15	60
1	Horagahaudumulla	.. Preliminary plan 11,845. Village—Unanwitiya. J. A. Andiris de Silva Gunawardena of Unanwitiya	Jungle	2	1 6	45

* Reservation.

Further information regarding these lands can be obtained from the Government Agent, Southern Province, and their plans from the Surveyor-General.

Colonial Secretary's Office,
Colombo, June 28, 1921.

GRAEME THOMSON,
Colonial Secretary.

No. 3,791, S. P.—The Government Agent, Southern Province, will on Tuesday, August 16, 1921, at 1 P.M., at his office in Galle Kachcheri, put up to auction, for sale or settlement, or will otherwise dispose of, the under-mentioned portions of Crown land, in accordance with the regulations of Government regarding land sales. Eleven allotments of land situated in the Wellaboda pattu division of the Galle District of the Southern Province.

Lot.	Name of Land.	Preliminary plan 10,545. Village—Yakkatuwa. Name of Applicant.	Claimant—Suduhakuru Saido. Description.	Extent.		Upset price per acre, Rs.
				A.	R. P.	
2	Kitulgahawatta	.. Pettahakura Seda of Karandeniya	Coconut garden Plantation	0	1 5	100 16
1	Kahatapitiyemanana Dikbeddamanana	.. Preliminary plan 11,489. Village—Batapola. alias Kalansan Arachchige Don Dias of Ampegama	Open grass land	0	1 5	100
2	Kahatapitiyemanana Dikbeddamanana	.. Claimant—Lokulgamage Charles. alias Kalansan Arachchige Don Dias of Ampegama	Open land Plantation	0	0 16	100 2
1	Gurukanda	.. Preliminary plan 11,620. Village—Tiranagama.	Garden	1	3 26	75
2	Gurukandekete	.. do.	Jungle	0	2 29	75
1	Wellabendiduwa	.. Preliminary plan 11,630. Village—Kahaduwa. K. P. G. Singho Appu de Silva, Vidane Arachchi of Kahaduwa	Jungle	2	3 33	89
2	Bandurawelketiyeduwa Bandurawelduwa	.. alias Thomas Dias Gunawardena of Kahaduwa	Chena	1	0 22	85
1	Polgahawilakanda	.. Preliminary plan 11,675. Village—Polgahawila. Poramba Hewa Bada Uberiya of Polgahawila	Jungle (not for sale)	0	0 35	—*
2	Do.	.. do.	Jungle	1	0 6	75
3	Do.	.. do.	do.	1	0 28	75
4	Do.	.. do.	Jungle (not for sale)	0	0 8	—*

Preliminary plan 11,693. Village—Polgahawila. Claimant—Dommanige Carolis Appu of Polgahawila.

Lot.	Name of Land.	Name of Applicant.	Description.	Extent.		Upset price.
				A. R. P.	per acre, Rs.	
1	Wanapalugahabedda	Dommanige Adirian <i>alias</i> Bastian of Polgahawila	Native garden .. Plantation ..	0	2 25	55
				—	—	22
2	Wanapalugahabedda	Dommanige Adirian <i>alias</i> Bastian of Polgahawila	Native garden .. Plantation ..	0	3 2	55
				—	—	87·50
3	Wanapalugahabedda	Dommanige Adirian <i>alias</i> Bastian of Polgahawila	Jungle (not for sale)	0	0 22	—*
				—	—	—

* Reservation.

Further information regarding these lands can be obtained from the Government Agent, Southern Province, and their plans from the Surveyor-General.

Colonial Secretary's Office,
Colombo, June 28, 1921.

GRAEME THOMSON,
Colonial Secretary.

No. 3,792, S. P.—The Government Agent, Southern Province, will on Thursday, August 18, 1921, at 1 P.M., at his office in Galle Kachcheri, put up to auction, for sale or settlement, or will otherwise dispose of, the under-mentioned portions of Crown land, in accordance with the regulations of Government regarding land sales. Fifteen allotments of land situated in the Bentota-Walallawiti korale division of the Galle District of the Southern Province.

Preliminary plan 11,776. Village—Malawala. Claimant—Tommayahakuru Sinda of Malawala.

Lot.	Name of Land.	Name of Applicant.	Description.	Extent.		Upset price.
				A. R. P.	per acre, Rs.	
1	Galpottewalapandura	Lokukankanange Endoris Peiris of Alut-gama	Garden .. Plantation ..	2	0 27	60
				—	—	9·25
2	Galpottewalapandura	Lokukankanange Endoris Peiris of Alut-gama	Jungle ..	1	0 11	62
				—	—	—
3	Do.	do.	Jungle (not for sale)	0	0 28	—*
4	Do.	Edwin Albert Peiris of Alutgama	Jungle	1	0 0	62
5	Do.	do.	do.	2	3 5	62
6	Do.	W. Mendis Silva of Malawala	do.	1	2 9	62
7	Do.	Lokukankanange Henry Peiris of Alut-gama	do.	0	3 30	62
8	Do.	do.	do.	1	2 21	62
Village—Kudauragaha.						
9	Delkadakele	Lokukankanange Henry Peiris of Alut-gama	Jungle (not for sale)	0	3 16	—*
10	Do.	Lokukankanange Endoris Peiris of Alut-gama	Jungle	22	1 27	90
Claimant—P. G. Arnolis de Silva of Ambalangoda.						
11	Wewelpandurawatta	Lokukankanange Endoris Peiris of Alut-gama	Garden .. Plantation ..	0	0 4	80
12	Wewepandurawatta	do.	Garden .. Plantation ..	0	1 5	80
				—	—	171
Claimant—Crown.						
13	Delkadaowita	Lokukankanange Endoris Peiris of Alut-gama	Owita	0	2 28	80
Claimant—Suduhakuru Samaris of Kudauragaha.						
14	Delkadawatta	Lokukankanange Endoris Peiris of Alut-gama	Garden .. Plantation ..	1	1 22	80
15	Do.	do.	Garden .. Plantation ..	0	0 34	80
				—	—	4·50

Preliminary plan 11,803. Village—Goluwamulla. Claimant—Crown.

1	Mahahenkanattemanana	Opata Kankanange John Sinno of Goluwamulla	Chena	1	0 8	62
Claimant—Mr. Fred Abeysondera of Galle.						
2	Mahahentenne estate	Opata Kankanange John Sinno of Goluwamulla	Rubber .. Plantation ..	0	1 0	60
				—	—	38

* Reservation.

Further information regarding these lands can be obtained from the Government Agent, Southern Province, and their plans from the Surveyor-General.

Colonial Secretary's Office,
Colombo, June 28, 1921.

GRAEME THOMSON,
Colonial Secretary.

No. 3,793, S. P.—The Government Agent, Southern Province, will on Tuesday, September 6, 1921, at 1 P.M., at his office in Galle Kachcheri, put up to auction, for sale or settlement, or will otherwise dispose of, the under-mentioned portions of Crown land, in accordance with the regulations of Government regarding land sales. Eight allotments of land situated in the Talpe pattu division of the Galle District of the Southern Province.

Preliminary plan 11,635. Village—Tellambure.

Lot.	Name of Land.	Name of Applicant.	Description.	Extent.		Upset price.
				A. R. P.	per acre, Rs.	
1	Pitiyagodakanda	Mr. A. G. Jayasundera of Galle	Chena	1	3 36	70*
2	Do.	Digalagamage Carolis of Tellambure	do.	1	0 4	70*
				—	—	—
Village—Kottawa.						
3	Pitiyagodakanda	Mr. A. G. Jayasundera of Galle	Chena	4	0 25	70*
4	Do.	do.	do.	1	0 5	80†
5	Do.	do.	Jungle	1	0 0	80*
6	Do.	do.	Chena	3	0 8	70*
7	Do.	do.	do.	0	3 36	70*

Lot.	Name of Land.	Name of Applicant.	Description.	Preliminary plan 11,701. Village—Kottawa.		Extent.	Upset price per acre, Rs.
				A.	R. P.		
1	Batalandegoda <i>alias</i> Pitiyagoda	Mr. A. G. Jayasundera of Galle	Chena	1	0	0	70*
2	Do.	do.	Chena (not for sale)	0	0	6	—†

* With mining rights at Rs. 170 per acre.

† With mining rights at Rs. 180 per acre.

‡ Reservation.

Further information regarding these lands can be obtained from the Government Agent, Southern Province, and their plans from the Surveyor-General.

Colonial Secretary's Office,
Colombo, June 28, 1921.

GRAEME THOMSON,
Colonial Secretary.

THE Assistant Government Agent, Matara, is prepared to receive on or before July 6, 1921, at the Matara Kachcheri, written applications for the lease for a period not less than thirty nor more than ninety-nine years from September 1, 1921, of the under-mentioned portions of Crown land to be planted with coconuts, rubber, tea, or other produce. No such applications will be entertained unless the applicant gives his full name and address and until he makes with the Assistant Government Agent, Matara, a deposit of Rs. 3 per acre or a portion of an acre. Such deposit will not be returned until the lease of the land has been sold or until it has been decided by the Assistant Government Agent that it will not be sold.

On Monday, August 29, 1921, at 10 A.M., at the Weligama Resthouse, the sale of the lease will be put up to auction in accordance with the regulations of Government regarding the lease of Crown lands. The highest bidder for the premium shall be the purchaser of the lease, but the bidding shall be confined to the original applicant and those other applicants whose applications shall have been made in the manner above specified. The conditions of lease of the

lots are obtainable on application from the Assistant Government Agent, Matara, and the plans of them from the Surveyor-General. These lands are suitable for tea and rubber.

Preliminary plan 11,829.

Lot.	Name of Land.	Description.	Village—Beralediya and Udukawa in Weligama korale.		Extent.
			A.	R. P.	
10	Yakadagalahena	Jungle	29	0	6
14	Do.	do.	31	2	25
18	Do.	do.	21	0	22

Name of owner : Crown.

Upset premium : Rs. 7 per acre.

Annual rent per acre per annum Rs. 3.90. Rent for the first six years shall be at the rate of one-third of the full amount.

Colonial Secretary's Office,
Colombo, June 28, 1921.

GRAEME THOMSON,
Colonial Secretary.

LAND SALES IN THE EASTERN PROVINCE.

No. 1,533, E. P.—On Wednesday, August 17, 1921, at 1 P.M., the Government Agent for the will put up for sale or settlement, or other disposal, at Akkarai pattu Village Tribunal Court-house, the Eastern Province portions of Crown land, on the terms authorized by Government. Eight allotments of land in Akkarai pattu of the Batticaloa District, Eastern Province.

Lot.	Name of Land.	Name of Applicant.	Description.	Preliminary plan 5,007. Village—Tirukkivil.		Extent.
				A.	R. P.	
1	Manalvalavu	Rev. Father H. Bury	Scrub jungle	1	2	14
1	Munanguveli or Munaikadu	Annamalaipody Sinnatamby	Deniya (to be reserved for a tank)	0	3	5

Lot.	Name of Land.	Name of Applicant.	Description.	Preliminary plan 5,456. Village—Addalaichenai and Panaiyadippiddi.		Extent.
				A.	R. P.	
4	Kenipallam	—	Open land (reservation for V ₂ aikal)	0	0	22
5	Vepiadipuddi	—	do.	0	0	28
7	Kenipallam	V. Periyatamby	Open land (a portion is claimed by Kandapody Seethavipillai of Panaiyadippiddi)	0	0	37
8	Panaiyadivalavu	Encroachment by S. Nagamany of Panaiyadippiddi	Garden	0	0	21
9	Eliyapodivalavu	Encroachment by Eliyapodi Kunchu Eliyapodi of Panaiyadippiddi	do.	0	0	9
12	Panaiyadivalavu	Encroachment by Kankiar and Marimuttu of Panaiyadippiddi	do.	0	0	11

N.B.—Upset price of these lots will be notified at the time of sale.

Further information regarding these lands can be obtained from the Government Agent, Eastern Province, and plans of them from the Surveyor-General.

Colonial Secretary's Office,
Colombo, June 28, 1921.

GRAEME THOMSON,
Colonial Secretary.

LAND SALES IN THE PROVINCE OF UVA.

No. 1,429, P. of U.—The Government Agent for the Province of Uva will on Friday, August 19, 1921, at 1 P.M., at his office in Badulla Kachcheri, put up to auction, for sale or settlement, or will dispose of, the under-mentioned portion of Crown land, in accordance with the regulations of Government regarding land sales. An allotment of land situated in the Buttala division of the Badulla District of the Province of Uva.

Lot.	Name of Land.	Name of Applicant.	Description.	Preliminary plan 2,106. Village—Okkampitiya.	
				Extent.	Upset price
				A. R. P.	per acre, Rs.
1	Annasikotuwa ..	Kovilagedera Singho of Okkampitiya ..	Chena contains a mud hut	1 0 14	22*

* This lot shall be sold subject to an irrigation rate of Rs. 2 per acre per annum on the irrigable area. This rate shall be subject to revision by Government at any time.

Further information regarding the above land can be obtained from the Government Agent, Province of Uva, and its plan from the Surveyor-General.

Colonial Secretary's Office,
Colombo, June 28, 1921.

GRAEME THOMSON,
Colonial Secretary.

No. 1,430, P. of U.—The Government Agent for the Province of Uva will on Friday, August 19, 1921, at 1 P.M., at his office in Badulla Kachcheri, put up to auction, for sale or settlement, or will otherwise dispose of, the under-mentioned portions of Crown land, in accordance with the regulations of Government regarding land sales. Four allotments of land situated in the Buttala division of the Badulla District of the Province of Uva.

Lot.	Name of Land.	Name of Applicant.	Description.	Preliminary plan 2,018. Village—Okkampitiya in Buttala korale of Buttala division.	
				Extent.	Upset price
				A. R. P.	per acre, Rs.
2	Panulandeyaya <i>alias</i> Pambelandeyaya	Alutgedera Kiriwante ..	Chena contains 8 jak trees 30 years old and 4 mee trees	2 0 25	20*
4	Panulandeyaya ..	Nelligaskotuwe Mudalihami	Chena contains 2 jak trees 30 years old, 2 mee trees, and 1 tamarind tree	1 0 13	17.50*
5	Do. ..	Mahalawatte Matheshami	Chena contains 2 kolon trees and 1 mee tree	1 0 19	20*
6	Do. ..	Egodawatte Appuhamy ..	Chena	0 3 36	15*

* These lots will be sold subject to an irrigation rate of Rs. 2 per acre per annum, revisable in 1924 and every five years thereafter, the increase (if any) at any quinquennial revision shall not exceed 50 per cent. of the rate previously levied.

Further information regarding the above lands can be obtained from the Government Agent, Province of Uva, and plans of them from the Surveyor-General.

Colonial Secretary's Office,
Colombo, June 28, 1921.

GRAEME THOMSON,
Colonial Secretary.

LAND SALES IN THE PROVINCE OF SABARAGAMUWA.

No. 1,046, P. of S.—The Assistant Government Agent, Kegalla District, will on Tuesday, August 16, 1921, at 10 A.M., at his office in the Kegalla Kachcheri, put up to auction, for sale or settlement, or will otherwise dispose of, the under-mentioned portions of Crown land, in accordance with the regulations of Government regarding land sales. Twelve allotments of land situated in the Beligal, Paranakuru, Dehigampal, and Atulugam korales division of the Kegalla District of the Province of Sabaragamuwa.

Lot.	Name of Land.	Name of Applicant.	Name of Claimant.	Description.	Preliminary plan 3,031. Village—Tambadiya.	
					Extent.	Upset price
				A. R. P.	per acre, Rs.	
1	Kendagollehena ..	K. Sirimalhamy ..	Crown	Jungle	2 0 14	100
				Preliminary plan 3,036. Village—Weragala.		
1	Barawamaditta <i>alias</i> Rawamidellahena	— ..	K. Mudalihamy ..	Forest	0 1 37	62.50
				Preliminary plan 3,009. Village—Ranwala.		
1	Nickhenepalagala ..	— ..	M. Punchi Banda ..	Forest	0 3 33	100*
				Preliminary plan 2,973. Village—Gantuna.		
1	Weniwelgollehena ..	Y. Siriya ..	Crown	Jungle	1 1 33	100*
				Preliminary plan 3,019. Village—Olagama.		
1	Rantoteyawalahena <i>alias</i> Udambehena	— ..	J. A. Hetuhamy ..	Arecanuts, &c.	3 2 34.9	100†
2	Rantetiwalahena ..	— ..	Crown	Chena	0 0 37.7	—†
3	Udambekamata ..	— ..	J. A. Hetuhamy ..	Arecanuts, &c.	0 0 13.2	100†
				Preliminary plan 3,033. Village—Mattamagoda.		
1	Dalukgalahenamukalana	W. A. Suwandihamy ..	Crown	Chena	0 3 7	100
				Preliminary plan 3,014. Village—Weddawala.		
1	Pangasliyaddegawahena	— ..	A. Ruitan Appuhamy	Coconut garden	0 3 17	200†
2	Do. ..	— ..	do.	Chena	0 1 21	150†
3	Sunnycroft estate ..	— ..	A. Williamson	Rubber	0 2 13	250†

Lot.	Name of Land.	Name of Applicant.	Name of Claimant.	Description.	Extent.	Upset price A. R. P. per acre, Rs.
1	Kalalgodachchigawahena	—	M. Mananchiya	Coconuts	1 2 34	100†

* Re-advertised.

† For settlement.

‡ Reservation (not for sale).

Further particulars regarding these lots can be obtained from the Assistant Government Agent, Kegalla, and their plans from the Surveyor-General.

Colonial Secretary's Office,
Colombo, June 27, 1921.

GRAEME THOMSON,
Colonial Secretary.

LAND SALES BY THE SETTLEMENT OFFICER.

SOUTHERN PROVINCE.

No. 6,010, S. O.—On Wednesday, August 24, 1921, at 12 noon, the Land Settlement Officer will put up for sale or settlement, at Kahawatta, the under-mentioned portions of Crown land, on the terms authorized by Government. Five allotments of land situated in the Giruwa pattu west division of the Hambantota District of the Southern Province.

Lot.	Name of Land.	Name of Claimant.	Description.	Extent.
152 I	Ketangahahena	Uparis de Silva Wickramasuriya, Town Arachchi of Beliatta	Chena	0 2 6
152 J	Do.	(1) Ridiyegamage Telo of Puwakdandawa, (2) Kahagala Kankan Panditage Bachcho of ditto	Citronella	0 2 11
152 E	Walahena	(1) Kankan Patiranage Martenis of Puwakdandawa, (2) Amasekera Kankanage Don Peneris Appuhami of Palapota, (3) Kankanage Babahamy of Puwakdandawa, (4) Meranchi Sattambige Don Pedris of Owilana, (5) Hewapalatuwage Pieris of Urugamuwa	do.	2 3 39
152 F	Meddumagedeniya-atmaga alias Kapuhena	do.	Garden	0 2 3
152 G	Ketakelagahahena and Kapuhena	do.	Citronella	7 1 31

Upset price at Rs. 16 to Rs. 50 per acre. Further information regarding these lands can be obtained from the Land Settlement Officer, and plans of them from the Surveyor-General.

Colonial Secretary's Office,
Colombo, June 24, 1921.

GRAEME THOMSON,
Colonial Secretary.

No. 6,011, S. O.—On Monday, August 29, 1921, at 10 A.M., the Land Settlement Officer will put up for sale or settlement, at Nakululugamuwa, the under-mentioned portions of Crown land, on the terms authorized by Government. Five allotments of land situated in the Giruwa pattu west division of the Hambantota District of the Southern Province.

Lot.	Name of Land.	Name of Claimant.	Description.	Extent.
61	Karagahakoratuwa alias Lolugahawatta	(1) Jagodage Babune, (2) ditto Janorisa	Open land and garden	2 0 7
68	Meda-arehena	(1) Jagodage Janorisa, (2) Hapukapuge Arnolis, (3) Jayasekera Patiranage James, (4) Kodituwakkuge Dineshami	Citronella	3 0 22
68	Ketakelahena	(1) Jagodage Janorisa of Palapota, (2) Wann Arachchige Hinhami of ditto, (3) Don Diyomis Abeysinghe of Owilana, (4) Wann Arachchige Dona Gimora Hamine of Palapota	do.	4 0 9
M 142	Godellaudahena	Kodituwakkuge Odirishami of Kadurupokuna	Garden	2 3 39
M 21	Katugahahena	Tikirahenedige Samel Appu of Beliatta	Citronella in chena	1 2 8

Upset price at Rs. 16 to Rs. 50 per acre. Further information regarding these lands can be obtained from the Land Settlement Officer, and plans of them from the Surveyor-General.

Colonial Secretary's Office,
Colombo, June 24, 1921.

GRAEME THOMSON,
Colonial Secretary.

No. 6,012, S. O.—On Tuesday, August 23, 1921, at 12 noon, the Land Settlement Officer will put up for sale or settlement, at Kahawatta, the under-mentioned portions of Crown land, on the terms authorized by Government. Fourteen allotments of land situated in the Giruwa pattu west division of the Hambantota District of the Southern Province.

Lot.	Name of Land.	Name of Claimant.	Description.	Extent.
187E1	Damaniyagahahena	David Dias Ekanayake of Galagama	Chena	2 3 24
187E	Kankanamagahena	(1) David Dias Ekanayake of Galagama, (2) Don Hendrick Ratnayake, District Road Committee Overseer of Walagala, (3) Sing Arachchige Don Andreas of Ambala	do.	1 3 22
187E2	Nugehena	do.	Chillies and chena	2 1 23
187E3	Rataparehena	do.	Chena	1 1 4
187E4	Welanmandiya alias Amudehena	do.	do.	2 0 12
187E5	Bogahahena	do.	Citronella and jungle	1 2 24

Upset price at Rs. 16 to Rs. 50 per acre. Further information regarding
Settlement Officer, and plans of them from the Surveyor-General.

Colonial Secretary's Office,
Colombo, June 24, 1921.

GRAEME THOMSON,
Colonial Secretary.

No. 6,013, S. O.—On Saturday, August 27, 1921, at 12 noon, the Land Settlement Officer will put up for sale or settlement, at Nakulugamuwa, the under-mentioned portions of Crown land, on the terms authorized by Government. Sixty-two allotments of land situated in the Giruwa pattu west division of the Hambantota District of the Southern Province.

Block survey preliminary plan 310.—Okewela.				Extent.	
Lot.	Name of Land.	Name of Claimant.	Description.	A.	R. P.
37F	Serugahamandiya	Wanigabaduge Sinno of Unakuruwa	Chena	0	1 9
37s	Obadagewatta <i>alias</i> Pinwatta	Piyadassi Terunnanse of Kadurupokuna Purana Pansala.	Citronella with chena	0	1 30
37q	Arewattekebella	(1) Mahapatabendige Isochihami, (2) Don Sinnoris of Unakuruwa	Jungle and garden	0	3 12
97	Pathangiwinnehena	(1) Abeywarna Patabendige Lewishami of Sinimodera, (2) Ediriwickramasuriya Patabendige Sanchi Appu of Moraketia, (3) Don Teadoris Abeyweera of Sinimodera	Chena and garden	2	0 36
97F	Ambagahawattekebella	(1) Ullewishewage Agiris, (2) Lokuyaddehige Noris Appu, (3) Ediriweera Patabendige Don Appu, (4) ditto Jandris, (5) ditto Nikulas, (6) ditto Kalu Appu	Garden	0	2 17
97G	Do.	Ullewishewage Agiris	do.	0	2 3
101	Serugahamandiya	Ediriwarna Patabendige Appu Sinno	do.	1	0 19
105D	Kotigalpottkebella	Don Deonis Abeydeera Gunaratne	Chena	0	1 30
165I	Siyambalagahahena	(1) Galappatti Arachchige Nandias Appu, (2) ditto Appu Sinno	do.	0	3 11
105P	Kotuambagahawatta	(1) Loku Yakdehige Sinno Appu, (2) Ediriweera Patabendige Kalu Appu, (3) ditto Don Appu, (4) Kaluhennedige Edonis, (5) Ediriweera Patabendige Dineshami, (8) ditto Jandris	do.	3	3 5
105Q	Ambagahawatta	do.	do.	2	0 23
110	Hatarakuttuhena	Juanabaduge Samel	Garden and chena	1	1 7
112	Mahahena <i>alias</i> Kapuhena	(1) Weligatsetuge Babachchi Hamy, (2) ditto Jasohami, (3) ditto Bastian Appu, (4) ditto Andrishami	Chena	0	1 38
3A1	Lolugahahena	Crown	Garden	3	0 1
105K	Mahahena	(1) Ratnawira Patabendige Don Danoris, (2) Juwanahennedige Diyonis of Tissamaharama	Citronella chena	1	2 4
105M	Do.	do.	do.	0	1 23
8	Siyambalagahawatta <i>alias</i> Weheleyawatta	(1) Hewagamage Don Andris, (2) Kumarasinghe Wannu Arachchige Don Salmon, (3) Hewagamage Pinhami, (4) ditto Adarahami	Garden	0	1 31
36A	Siyambalagahahena	Ediriweera Patabendige Don Jandris	Chena	0	1 21
36B	Gulehena	(1) Abeywarna Patabendige Don Mendias, (2) Wijesuriya Hatagalagamage Singho Appu, (3) Tikira Hennedige Podi Singho, all of Unakuruwa	Citronella	3	0 2
36D	Serugahamandiya	(1) Abeywarna Patabendige Don Mendias, (2) Ediriweera Kattadiya Arachchige Doanhamy	do.	1	0 3
37A	Wattehena	(1) Kumarasinghe Wannu Arachchige Don Salman of Kadurupokuna, (2) Abeydeera Gunaratne Patabendige Angohami of Unakuruwa	do.	5	1 37
37C	Telambugahahena	(1) Lokuyakdehige Babappu, (2) Pasikku Hennedige Garuhami of Unakuruwa	Plantains	3	0 0
67U	Lolugahahena	(1) Kumarasin Wannu Arachchige Don Abraham, (2) Don Charles Dissanayake of Nakulugamuwa	Citronella	4	3 20
67V	Galpottchena	(1) Don Charles Dissanayake of Nakulugamuwa, (2) Kumarasin Wannu Arachchige Dno Salman	Chena	2	3 12
71	Ketakalagahawatta	(1) Abeywarna Patabendige Don Mendias of Okewala, (2) Wickramasin Arachchige Sinno Appu, (3) Mahantage Don Siman, both of Kadurupokuna	Citronella	1	1 12
88	Malapalahena	Diyagu Hennedige Baba Sinno of Moraketia	Chena	3	2 23
105B	Kapuhena	(1) Mahapatabendige Isochchi Hami of Okewala, (2) Don Samel Ediriweera Wijesuriya, Police Officer of Dodanpahala	do.	2	1 38
105E	Kotigalpottchena	Andrahennedige Nicholashamy of Kudawellakele	do.	0	1 2
105F	Do.	do.	do.	0	1 19
105G	Siyambalagahahena	Weligatsetuge Wattuhamy	do.	0	3 26
105J	Do.	Abdul Cader Mohamadu Ismail of Tangalla	do.	1	0 29

Lot.	Name of Land.	Name of Claimant.	Description.	Extent.
105 o	Yakaduregewatta	(1) Ediriweera Patabendige Sangohami, (2) Don Siyadoris Abeyweera, both of Sinimodera	Citronella	
105s	Beligahakoratuwa	Don Siyadoris Abeyweera	Chena	0 2
105r	Do.	Ratnawee'ra Patabendige Appu Sinno	do.	3 0 2
105AA	Wewehenekebella	(1) Don Andreas Galappati of Mawella, (2) Don Siyadoris Abeyweera of Okewela	Garden	1 0 1
105AB	Wewehena	do.	Citronella	1
105AC	Porawamitehena	Don Siyadoris Abeyweera	do.	1 4 1
111	Ehetugahanugehena	Abeywarna Patabendige Don Mendias	do.	3 3
113	Suruwanmandiya	Don Siyadoris Abeyweera	Garden	0 1
143c	Rendagehena	(1) Tangalle Manakkarage Salohamy, (2) Don David Gunasekera	Chena	2 2
144c	Galkadullehena	(1) Tangalle Manakkarage Salohamy, (2) Don David Gunasekera	do.	4 0 8
144c	Sattambigehena	(1) Don Nicholas Abeywira, (2) Tangalle Manakkarage Salohamy	do.	3 2 13
144H	Ditto or Galkadullehena	(1) ditto Salohamy, (2) Don David Gunasekera	do.	0 1 10
144 I	Dikhena or Sattambigehena	Don Siyadoris Abeyweera	do.	0 1 6
144J	Do.	do.	do.	0 3 35
147A	Kohambagaskoratuwa	Juana Henedige Nicholas Hamy	Garden	0 1 32
148	Kirindigamayagehena	(1) Muttumalage Angohamy, (2) Tangalle Manakkarage Salohamy, (3) Don David Gunasekera	do.	1 0 37
152A	Karagahahena	Juana Henedige Nicholas Hamy	Chena	0 3 24
154	Nalanguwemandiya	Weligassetuge Lewis Hamy	do.	2 1 21
155	Nalangagemandiya	(1) Seena Patabendige Appu Baba of Okewela, (2) Loku Kamadi Henedige Heenhamy, (3) ditto Pabo Hamy, both of Welikumbura	Garden	0 3 28
160	Parehena	(1) Abeywarna Patabendige Don Mendias, (2) Loku Madakalapuwage Davith Hamy, (3) Andra Henedige Babappu, (4) Abeywarna Patabendige Don Mathes	do.	0 3 18
163	Mandiya	Abeywarna Patabendige Don Mendias	Chena	4 2 37
163B	Telambugahawatta	(1) Alut Patabendige Ovis Appu of Okewela, (2) Kaluhennedige Dinohamy of Tangalla	do.	2 0 26
163c	Kotakelagahawatta alias Parandegalahena	(1) Abeywarna Patabendige Don Mendias of Okewela, (2) Kaluhennedige Dino Hamy of Tangalla, (3) Don Samel Eiriweera of Okewela	Citronella	1 3 17
167	Mahahena alias Puhuwalahena	(1) Don Samel Abeyweera, (2) Kaluhennedige Dinohamy of Tangalla, (3) Abeywarna Patabendige Don Mendias of Okewela	do.	3 0 2
89	Mahakongahahena	(1) Paramanage Andrishami of Nakulugamuwa, (2) ditto Nikulashami of Kudawellakele, (3) ditto Savaraliyas Appu of Moraketiara, (4) Ullewishewage Lewishami of ditto, (5) Don Samitchi Ediriweera Wijesuriya Patabendige Arachchige of Nakuruwa	Chena	5 2 18
97B	Bogahahenekebella	Wijetunga Liyana Patabendige Sinno Appu of Sinimodera	Garden	0 2 7
97E	Do.	Loku Yakdehige Sinno Appu of ditto	do.	1 2 29
109	Kapuhena	Mahamadakalapuwage Davit Hamy	do.	0 2 1
117	Beligahakoratuwa	Tangalle Manakkarage Salohamy	do.	0 2 21
117A	Do.	Don Siyadoris Abeyweera	do.	0 2 4
164	Ihalawattihena	Andra Henedige Andrishami	do.	0 3 37

Upset price at Rs. 16 to Rs. 50 per acre. Further information regarding these lands can be obtained from the Land Settlement Officer, and plans of them from the Surveyor-General.

Colonial Secretary's Office,
Colombo, June 24, 1921.

GRAEME THOMSON,
Colonial Secretary.

No. 6,014, S. O.—On Saturday, August 27, 1921, at 10 A.M., the Land Settlement Officer will put up for sale or settlement, at Nakulugamuwa, the under-mentioned portions of Crown land, on the terms authorized by Government. Forty-five allotments of land situated in the Giruwa pattu west division of the Hambantota District of the Southern Province.

Lot.	Name of Land.	Name of Claimant.	Description.	Extent.
6A	Gallindahena	(1) Ullewishewage Panchihami, (2) ditto Heenhami	Garden	1 0 34
8	Mahagodellehena or Kongahawatta or Pathahena	Don Nikulas Ediriweera	do.	1 1 14
8B	Mahagodella or Punchipattehena	do.	Chena	0 0 16
8c	Do.	do.	do.	0 0 4
9	Kongahawatta alias Koswatta	Don Nikulas Ediriweera Maha Vidane	do.	5 1 10
9A	Kongahawatta or Koswattogodella	Ediriwickramasuriya Patabendige Sanchi Appu	do.	2 3 20
9B	Kongahawatta alias Koswatta	do.	do.	0 1 10
10	Koswattogodella or Koswattahenekella	do.	Open land	1 1 8
11	Kapugodella, Pulupnegodella	(1) Abeydeera Gunaratne Patabendige Lewishami, (2) Don Cornelis Ediriweera	Citronella	7 0 6
12	Eddunkandegodella	(1) Don Cornelis Ediriweera, (2) Saranasuriya Jayasekera Agiris Appu	do.	4 0 7
32	Serugahahena	do.	do.	0 3 16
34	Ditto alias Polkoratuwa	do.	do.	1 1 26

Lot.	Name of Land.	Name of Claimant.	Description.	Extent A. R. P.
18A	Mahagodella <i>alias</i> Gallindewatta	(1) Ullewishewage Nonis Appu, (2) ditto Punchihami, (3) ditto Heenhami	Chena ..	2 2 8
16c	Nugehena ..	Ditto Lewishami ..	do. ..	2 0 17
16D	Avaranugehenawatta or Kende-hena	do. ..	Garden ..	1 2 5
16F	Punchikendehena	Weerasinge Balappu ..	Open land ..	0 2 32
19	Yakaduragedeniya	(1) Loku Yakdehige Appu of Moraketiara, (2) Suma Patabendige Simanhami of Mawella, (3) Ratnaweera Patabendige Agris Appu of Moraketiara, (4) ditto Kachchihami of ditto, (5) ditto Nikulashami of ditto	Garden ..	1 1 26
18D	Yakaduradeniya	do. ..	Citronella ..	1 1 29
19A	Galkandehena	(1) Lokuyakdehige Appu of Moraketiara, (2) Sinna Patabendige Andrishami of Mawella	do. ..	0 3 0
19B	Do.	(1) Suriya Patabendige Appu Sinno, (2) Ratnawira Patabendige Agris Appu, (3) ditto Kachchihami	Chena ..	1 3 4
22	Moragahakapola	Diyagu Hennedige Don Andris, Police Officer	do. ..	2 1 17
24A	Mutunwatta	(1) Ullewishewage Appu Sinno, (2) ditto Simanhami	Garden ..	0 3 9
25	Do.	do. ..	Jak ..	1 0 0
27	Punchigodella	Mahamadakalappu Hini Appu of Mawella	Chena ..	0 3 24
36	Parappuwehena	(1) Ediriwickramasuriya Patabendige Karonchihami, (2) Abeydira Gunaratna Patabendige Lewishami, (3) Abeyweera Wagachchige Angohami, (4) Paranamanage Arnolis, (5) Khristonguguruge Nonahami, (6) Abeydira Gunaratna Patabendige Sanchohami, (7) ditto Andrishami, (8) ditto Kirihami	Garden ..	1 1 30
37	Walchenewatta	do. ..	do. ..	1 3 19
38A	Walchenawattekella	do. ..	Chena with plantains	0 3 14
42c	Parappuwewatta	do. ..	Open land ..	5 3 21
42A	Bodagewatta	Don Cornelis Ediriweera ..	Citronella ..	3 0 35
48c	Ullahena <i>alias</i> Serugahahena	do. ..	do. ..	4 0 7
38	Malapalahena	Diyaguhennedige Baba Sinno	Chena ..	1 1 34
38B	Walchenawattekella	do. ..	Chena and garden	1 1 31
42B	Dangahawatta	(1) Saranasuriya Jayasekera Carolis Appu, (2) ditto Agris Appu	Chena ..	1 1 21
42D	Do.	Ediriwickramasuriya Patabendige Andrishami of Tissamaharama	do. ..	1 0 24
42F	Bogahahena <i>alias</i> Galpottahena	Diyagu Hennedige Baba Sinno	do. ..	0 2 39
50	Wendesikumbura	(1) Kokuhennedige Don Deonis of Nakulugamuwa, (2) Paranamanage Nonahami of Mawella	Plantains ..	0 1 12
53	Punchikohombehena	(1) Ullewishewage Dineshami, (2) ditto Nonis Appu, (3) ditto Appu Sinno, (4) Mutumalage Carnelhami, (5) ditto Punchihami	Chena ..	1 0 24
57	Wewahena or Paragahakoratuwa	Saunda Hennedige Balahami	Garden ..	0 2 27
58	Cinganettiawewatta, Bogahawatta	(1) Diyaguhennedige Don Andris, Police Officer, (2) Loku-yakdehige Appu	Chena ..	1 2 37
58A	Bogahakoratuwa	Suriyapatabendige Appu Sinno	Jak ..	0 1 11
59	Cingantarawewatta	Diyaguhennedige Don Andris, Police Officer	Garden ..	3 2 17
62	Do.	do. ..	do. ..	0 3 22
3	Galpottahena <i>alias</i> Siyambalahahena	Warusahennedige Andris Appu	Citronella in chena	0 3 32
5	Siyambalahahena	(1) Warusahennedige Andris Appu, (2) Abeydeera Gunaratna Patabendige Puchi Singho, (3) Senerat Don Nicolas, ex Vidane Arachchi of Dedduwawela	Chena ..	0 3 16
16	Do.	do. ..	do. ..	1 0 31

Upset price at Rs. 16 to Rs. 50 per acre. Further information regarding these lands can be obtained from the Land Settlement Officer, and plans of them from the Surveyor-General.

Colonial Secretary's Office
Colombo, June 24, 1921.

GRAEME THOMSON,
Colonial Secretary

No. 6,015, S. O.—On Friday, August 26, 1921, at 12 noon, the Land Settlement Officer will put up for sale or settlement, at Nakulugamuwa, the under-mentioned portions of Crown land, on the terms authorized by Government. Thirty allotments of land situated in the Giruwa pattu west division of the Hambantota District of the Southern Province.

Lot.	Name of Land.	Name of Claimant.	Description.	Extent A. R. P.
94	Kasihena	(1) Don Simon Wijesinghe, (2) Dona Katona Wijesinghe, (3) Don Cornelis Wijesinghe, (4) Senerat Bandara Lucia, (5) Dona Sawana Wijesinghe	Garden ..	3 2 19
113k	Masmorugahahena	do. ..	Citronella ..	1 3 37
110A	Dikhena	(1) Yamahinge Agorisa, (2) Uyngodage Dingirissa, (3) Rajapurage Heena	Garden ..	2 2 10
110c	Serugahamandiya	(1) Yamahinge Agorisa, (2) Uyngodage Dingirissa, (3) Menikratne Rupanjanage Andorisa, (4) Yamahinge Jana of Gologama, (5) Menikratne Rupanjanage Amarisa of Dikwella, (6) Kankanandurage Silindu of Galagama, (7) Handunkutti Ranuhige Nonis de Silva of Nakulugamuwa	do. ..	2 0 19

Lot.	Name of Land.	Name of Claimant.	Description.	Extent.		
				A.	R.	P.
110K	Pelawattahena	(1) Handunkutti Ranuluge Nonis de Silva of Nakulugamuwa, (2) Don Kostas Rajapakse of Galagama	Garden	2	1	24
163G	Lolugahawatta	David Dias Ekanayake	do.	0	2	3
163H	Do.	do.	Citronella	0	1	23
163I	Do.	do.	do.	0	2	9
146	Kosgahahenewatta	(1) Don Charles Abeygoonewardene Wijesinghe, (2) Don Siman Abeygoonewardene Wijesinghe, (3) Dona Gimara Abeygoonewardene Wijesinghe, (4) Dona Sapirina Abeygoonewardene Wijesinghe	Chena	5	0	37
163F	Karagahahena	(1) Pallewelage Dona Ceciliana Hamine, (2) Rupasinge Nonnohami, (3) David Dias Ekanayake of Galagama, (4) Kariyaperuma Kulatunga Don Nikulas Appuhami of Babarenda	Open land	1	3	3
164	Do.	do.	Garden	0	0	36
196V	Mahagepalawatta	Vidanegamage Don Carolis	Chena	0	1	14
222	Dolahena, Arehena	(1) Don Andris Abeygoonewardene Wijesinghe, (2) David Dias Ekanayake, (3) Dona Karlina Ekanayake	Citronella	20	2	6
222A	Godakadurahena	do.	do.	6	0	22
233	Damullagehena	Don Andrayas Ekanayake	do.	4	2	5
233A	Bogahahena	do.	Chena	2	1	38
233B	Dangahahena	do.	Citronella	0	1	39
233D	Manigewatta	(1) Hendeliyagamage Don Juwanis of Galagama, (2) Nanayakara Hatdagodage Don Petrus Yapa Vidane Arachchi of Aparekka	Chena	1	0	14
233F	Kirimaduwwatta	(1) Samarawickrema Dissanayake Don Babun Appuhami, (2) Wickramasinghe Warnabarana Dissanayake Dona Sanana Hamine	Citronella	1	2	33
239B	Yaddehigearahena	David Dias Ekanayake	do.	1	3	3
248D	Punchikaragahahena	Don Nikulas Wijesinghe	Chena	2	1	22
274A	Beerayahena	(1) Don Cornelias Wickramasinghe of Wattagama, (2) Don Salman Dissanayake of Wehella, (3) David Owaris Amarasinghe of Urugamuwa, (4) Wannu Arachchige Don Andrayas of ditto, (5) Don Mathes Samarasinghe, Police Officer of Galagama	Citronella with jungle	6	3	22
274B	Marawehena	(1) Boderagamage Francisu Gunasekera of Wattagama, (2) Don Baronis Nanayakara Bamunusinghe of Walasgala	Citronella	7	1	10
274C	Heeralugeara	(1) Don Samel Wiratunga Appuhami of Galagama, (2) Don Bastian Wijesinghe of Polonmaruwa	do.	6	3	26
274J	Paranawatta	Mahanamanan Geeganagamage Heenhami of Urugamuwa	do.	5	0	33
274K	Do.	Dissanayake Kodituwakkuge Heen Appuhami of Urugamuwa	do.	5	2	9
272	Paranawatta Konewatta	alias (1) Don Siman Ratnayake of Galagama, (2) Don Dines Wiratunga Abeysekera of ditto, (3) Don Mathes Samarasinghe, Police Officer of Galagama, (4) Don Cornelias Wickramasinghe, Police Officer of Wattagama, (5) Don Nikulas Wiratunga Abeysekera of Galagama, (6) Don Samel Wiratunga Abeysekera of Galagama, (7) Don David Samarawickrama Ekanayake of Colombo, (8) Mahanamanan Geeganagamage Heenhami of Urugamuwa, (9) Dissanayake Kodituwakkuge Heen Appuhami of ditto, (10) Bibule Vitanage Don Deonis of ditto	Garden	2	3	37
274O	Do.	do.	Citronella with coconut	2	0	18
248H	Julgahawatta	Don Carolis Jayasekera Ekanayake	Garden with citronella	1	0	2
136D	Miniranwalakoratuwa	Crown	Abandoned road	0	0	18

Upset price at Rs. 16 to Rs. 50 per acre. Further information regarding these lands can be obtained from the Land Settlement Officer, and plans of them from the Surveyor-General.

Colonial Secretary's Office,
Colombo, June 24, 1921.

GRAEME THOMSON,
Colonial Secretary.

No. 6,016, S. O.—On Tuesday, August 23, 1921, at 10 A.M., the Land Settlement Officer will put up for sale or settlement, at Kahawatta, the under-mentioned portions of Crown land, on the terms authorized by Government. Thirty-six allotments of land situated in the Giruwa pattu west division of the Hambantota District of the Southern Province.

Lot.	Name of Land.	Block survey preliminary plan 299.—Kudahilla.	Name of Claimant.	Description.	Extent.		
					A.	R.	P.
8F	Bogahawatta	(1) Godellawatta Arachchige Don Deonis, (3) Ambapitiyage Samel	Arachchige Nikulashami, (2) Edirisinghe	Citronella, &c.	3	2	19
8G	Do.	do.	do.	Cleared land	0	2	38
8J	Ambagahawatta	(1) Vidane Patiranage Deonis, (2) Hewa Kankanange Carolis, (3) ditto Sadiris, (4) Edirisinghe Arachchige Babahami	do.	Open land	1	3	18

Lot.	Name of Land.	Name of Claimant.	Description.	Extent.	
				A.	R. P.
15	Eramudugahawatta ..	(1) Ramanayake Don Davith, Vel-Vidane of Kambussawela, (2) Ranchagoda Dharmarama Terunnanse of ditto, (3) Waga-achehige Jinaris Appu of Owilana, (4) Edirisinghe Arachchige Don Deonis, (5) Godellewatte Arachchige Nikulashami, (6) Edirisinghe Arachchige Don Samel of Kudahilla	Citronella ..	1	2 38
15A	Eramudugahawatta <i>alias</i> Pookbada <i>alias</i> Kajugahakoratuwa	do. ..	Chena ..	0	3 9
15B	Eramudugahawatta ..	do. ..	Citronella and chena	0	1 37
15C	Eramudugahawatta <i>alias</i> Pookbada	do. ..	do. ..	1	2 6
15D	Eramudugahawatta ..	Ramanayake Don David, Vel-Vidane of Kambussawela ..	Open land ..	1	1 25
15E	Kapuhena ..	(1) Hewawasan Don Allis Gunasekera of Getamana, (2) Kankanam Patiranage Don Davith, (3) Don Cornelis Ekanayake of Kadurupokuna, (4) Edirisinghe Arachchige Nikulashami of Kudahilla	Chena and citronella	1	1 12
17C	Aarahena ..	(1) Watugedara Arachchige Don Lewishami of Kadurupokuna, (2) Waga Achchige Dingihami of Kudahilla, (3) ditto Jineris Appu of Owilana, (4) Ramanayake Siyadoris of Kudahilla, (5) Ramanayake Don Davith, Vel-Vidane of Kambussawela	Citronella ..	1	1 17
17O	Pookbada or Arahena	do. ..	Chena ..	3	0 32
17F	Pinhena <i>alias</i> Pansalawatta	Yapa Patiranage Don Bastian, as Trustee of the Meegahawela Vihare in Kudahilla	Citronella ..	0	3 18
17G	Godellahena or Niyan-dagalagawagodella	(1) Edirisinghe Arachchige Don Deonis, Police Officer, (2) Jayasekera Patiranage Don Samel, (3) Kurugamage Don Andris, (4) ditto Samel, (5) ditto Don Bastian, (6) Walagedara Arachchige Eliashami, (7) Denagamage Davithhami of Kudahilla	do. ..	1	2 19
17J	Godakadurugahawatta	do. ..	do. ..	1	1 14
17N	Godellehena ..	do. ..	do. ..	1	1 36
17R	Uruwalahena <i>alias</i> Liyanappugekoratuwa <i>alias</i> Uruwalahena	(1) Godellewatte Arachchige Nikulashami, (2) Baddegama Kapuge Appu	Citronella and chena	2	1 35
17S	Moragahakoratuwa <i>alias</i> Poobeddekoratuwa	(1) Don Bastian Weerawardene, ex Police Officer of Kudahilla, (2) Punchi Hewage Carolis Appu of Beliatta	Citronella ..	1	1 27
19K	Hiralugewatta ..	(1) Ramanayake Davith, Vel-Vidane of Kambussawela, (2) Talallagamage Dingihami of Kudahilla	do. ..	1	2 8
19L	Hiralugewattedeniya ..	(1) Willaddara Heelage Allis Appu of Kudahilla, (2) Wagachchige Baban Appu of Owilana	do. ..	0	1 38
32C	Nugagahawattepitakebella	(1) Edirisinghe Arachchige Don Samel, (2) ditto Don Deonis ..	do. ..	2	0 26
41	Hikgashena ..	Weerasekera Kankanam Arachchige Barochi Appu of Kudahilla, as trustee of the Kotigodella Vihare in Kambussawela	do. ..	0	2 30
91	Mahahena ..	(1) Agampodige Siyadoris Appu, (2) ditto Matheshami, (3) Jasing Bastian Arachchige Podi Sinno, (4) ditto Saviel Appu	Sweet potatoes	1	0 29
91A	Mahahena ..	do. ..	Citronella ..	0	3 17
92C	Do. ..	do. ..	Garden ..	1	3 3
95B	Kahatagahahena ..	(1) Julgoda Manage Lewis Silva, (2) Mutumerenna Tuiyan de Silva, (3) Agampodi Sadiris de Silva	Jungle ..	0	2 26
116	Garandawelahena ..	(1) Madinage Appu, (2) ditto Kalu Appu, (3) ditto Mencho, (4) ditto Adarahami, (5) Talpawela Vidane Kankanange Podihami, (6) Hewamanage Babappu, (7) ditto Carolis, (8) ditto Suwaris, (9) Sapumanage Punchihami, (10) Hewamanage Migoris, (11) ditto Arnolis	Open land ..	0	3 6
116B	Do. ..	do. ..	Garden ..	1	0 6
118B	Damaniyagahawatta ..	Babarenda Guruge Arnolis Appu	do. ..	0	2 20
118E	Ambagahahena ..	(1) Landege Dingi Appu of Dikwella, (2) Kurugamage Don Bastian, (3) Edirisinghe Arachchige Don Deonis, Police Officer, (4) Kurugamage Don Samel, (5) Jayasekera Patiranage Don Samel, (6) Wickramasinghe Landege Jardias, (7) Abeywardene Arachchige Charles, (8) Watugedera Arachchige Eliashami	do. ..	1	0 1
118F	Godellehena or Ambagahahenakebella	do. ..	Garden ..	0	2 33
118I	Ambagahahena ..	do. ..	Citronella ..	3	1 3
118J	Do. ..	do. ..	Open land ..	1	1 10
152	Ginikulehena ..	(1) Don Deonis Abeysinghe, (2) Don Mathes Abeysinghe, both of Owilana	Chena ..	1	3 4
173A	Indipittaniyawatta ..	(1) Molakapuge Don Deonis, Vel-Vidane of Mahahilla, (2) Jalatge Davithhami of Kudahilla, (3) Udawetiyaage Dineshami of ditto, (4) Gunawardene Hettige Pemahami of Owilana	Citronella ..	0	2 18
204	Bogahawatta ..	(1) Hewamanage Migoris, (2) ditto Arnolis, (3) ditto Babappu, (4) ditto Carolis, (5) ditto Suwaris, (6) Sapumanage Punchihami, (7) Madinage Appu, (8) ditto Mencho, (9) ditto Adarahami	Garden ..	1	2 23
204A	Do. ..	do. ..	do. ..	1	1 3

Upset price at Rs. 16 to Rs. 50 per acre. Further information regarding these lands can be obtained from the Land Settlement Officer, and plans of them from the Surveyor-General.

Colonial Secretary's Office.
Colombo, June 24, 1921.

GRAEME THOMSON,
Colonial Secretary.

No. 6,017, S. O.—On Tuesday, August 23, 1921, at 12 noon, the Land Settlement Officer will put up for sale or settlement, at Kahawatta, the under-mentioned portions of Crown land, on the terms authorized by Government. Eight allotments of land situated in the Giruwa pattu west division of the Hambantota District of the Southern Province.

Block survey preliminary plan 306.—Dedduwawala.				
Lot.	Name of Land.	Name of Claimant.	Description.	Extent. A. R. P.
88½	Jambughawatta	Don Alliyas de Silva Wijesinghe of Getamana	Garden	0 0 30
89	Do.	(1) Don Alliyas de Silva Wijesinghe, (2) Don Migel Wijesinghe, both of Getamana	do.	3 0 7
113	Munhena	(1) Abeydeera Gunaratne Patabendige Appu Sinno of Moraketiara, (2) Don Bastian Matangawira of Palatuduwa, (3) Don Samel Ediriweera	Citronella	6 3 26
109	Tennapitaserugahahena <i>alias</i> Gonawelahena	Don Nikulas Ediriweera of Moraketiara	do.	3 0 22
105	Dadakirillahena	(1) Weerasinghe Kulatunga Mary Hamine, (2) ditto Bebi Hamine, (3) Don James Weerasinghe Kulatunga, (4) Samarasing Patiranaage Dona Gimara	Garden	4 0 9
115A	Kirimetiwalahena <i>alias</i> Serugahahena	(1) Don Nicholas Ediriweera Maha Vidane of Moraketiara, (2) Don Carolis Ediriwira of Mawella, (3) Don Bastian Mathangawira of Palatuduwa, (4) Abeydeera Gooneratne Patabendige Appu Sinno of Mawella	Citronella	2 0 37
116	Ketakalahena or watta and Mahahena	do.	Plantains and cleared land	9 1 28
123	Mahahena	do.	Garden	6 3 37

Upset price at Rs. 16 to Rs. 50 per acre. Further information regarding these lands can be obtained from the Land Settlement Officer, and plans of them from the Surveyor-General.

Colonial Secretary's Office,
Colombo, June 24, 1921.

GRAEME THOMSON,
Colonial Secretary.

No. 6,018, S. O.—On Friday, August 26, 1921, at 10 A.M., the Land Settlement Officer will put up for sale or settlement, at Nakulugamuwa, the under-mentioned portions of Crown land, on the terms authorized by Government. Twelve allotments of land situated in the Giruwa pattu west division of the Hambantota District of the Southern Province.

Block survey preliminary plan 302.—Nakulugamuwa.				
Lot.	Name of Land.	Name of Claimant.	Description.	Extent. A. R. P.
50	Nugehena	Don Simon Silva Andrahannedi	Citronella chena	2 0 10
171A	Ketakelagahakoratuwa <i>alias</i> Babianssege- appagewatta	(1) Wachchi Henedige Nonachocho Hami, (2) ditto Sauhami, (3) ditto Heen Appu	Garden	0 3 3
211L	Mawelikalapuwa	Crown, encroachment by Wijeweera Patabendige Symon Appu	do.	0 0 33
211M	Do.	Crown, applied for by Kokuhenedige Samichechi Appu	do.	0 0 32
211O	Do.	Crown, encroachment by Ratnaweera Patabendige Punneris	do.	0 0 25
211Q	Kosgahawatta	Crown, encroachment by Mutumalage Wattuhamy	Dry bed of lagoon	0 0 3
211Y	Nugagahawatta Pahala- kebella	Crown, encroachment by Kokuhenedige Don Dionis	Garden	0 0 4
211Z	Dachchakadullewatta	Crown, encroachment by Saundahenedige Kirihamy	do.	0 0 4
211J	Mawelikalapuwa	Crown, encroachment by K. H. Mendias Appu	Lagoon	0 0 16
211W	Welangahawatta	Crown, encroachment by (1) Mutumalage Salohamy, (2) Lokuhenedige Peneshamy	Garden	0 0 23
211AB	Mawelikalapuwa	Crown, applied for by N. P. Daniel Hamy	Dry bed of lagoon	0 0 21
211AE	Disawagewatta <i>alias</i> Mawelikalapuwa	Crown	Low jungle	0 0 31

Upset price at Rs. 16 to Rs. 50 per acre. Further information regarding these lands can be obtained from the Land Settlement Officer, and plans of them from the Surveyor-General.

Colonial Secretary's Office,
Colombo, June 24, 1921.

GRAEME THOMSON,
Colonial Secretary.

No. 6,019, S. O.—On Tuesday, August 23, 1921, at 12 noon, the Land Settlement Officer will put up for sale or settlement, at Kahawatta, the under-mentioned portion of Crown land, on the terms authorized by Government. An allotment of land situated in the Giruwa pattu west division of the Hambantota District of the Southern Province.

Block survey preliminary plan 299.—Mahahilla.				
Lot.	Name of Land.	Name of Claimant.	Description.	Extent. A. R. P.
200	Kekiragahamandiya	Mayilvagnam Ponnamma of Kambussawa	Chena	2 1 12

Upset price at Rs. 16 to Rs. 50 per acre. Further information regarding this land can be obtained from the Land Settlement Officer, and plan of it from the Surveyor-General.

Colonial Secretary's Office,
Colombo, June 24, 1921.

GRAEME THOMSON,
Colonial Secretary.

No. 6,020, S. O.—On Wednesday, August 24, 1921, at 12 noon, the Land Settlement Officer will put up for sale or settlement, at Kahawatta, the under-mentioned portions of Crown land, on the terms authorized by Government. Sixteen allotments of land situated in the Giruwa pattu west division of the Hambantota District of the Southern Province.

Block survey preliminary plan 312.—Sitinamaluwa.				
Lot.	Name of Land.	Name of Claimant.	Description.	Extent. A. R. P.
37C	Emitillewahena	Madehe Gajamanage Babunhami	Garden	0 3 20
54	Do.	do.	do.	1 0 18
188B	Kotenegeewatta	Hewapatanige Peyappu of Dikwella	Open land Chena	1 0 34

Lot.	Name of Land.	Name of Claimant.	Description.	Extent.	
				A. R. P.	
209	Kapaduwarra	Don David de Silva Abeysuriya of Puwakdandawa	Citronella	16	3 18
209z	Do.	(1) Sellahewage Andris Appu of Hakmana, (2) ditto Jasohami of Dodanpahala	do.	11	2 10
231	Morawagehena, Bogahahena	(1) Dickwella Vidanege Charles, (2) Uyana Hewage Samel Appu	Chena	6	2 19
231c	Kongahawatta	(1) Don Samel Edirisinghe, (2) Don Janeris Wimalaguna Kodituwakku, (3) Don Andris Wimalaguna Kodituwakku, (4) Kodituwakku Same Appu, (5) Hewapuwakdandawa Don Andris	do.	3	2 18
231AP	Gurugehena	(1) Dikwelle Vidanege Charles, (2) Uyanahewage Samel Appu	Open land and chena	0	3 31
231AS	Mataragewatta	(1) Edirisinghe Davith Appu, (2) Uyanahewage Pinoris Appu	Garden	2	3 20
231AK	Loluwalahena	(1) Ranaweera Kodituwakku Don Jamis, (2) Edirising Davith Appu	Chena	2	1 36
231V	Bogshahena <i>alias</i> Punchikaditthena	(1) Talpeguruge Barnis, (2) Pelawinnage Ardias Muttukumarana	do.	4	1 19
231H	Punchikaditthena, Bogahahena	Dikwelle Vidanege Charles	do.	8	2 13
231H2	Karambewelahena	Ranaweera Kodituwakku Don James	Garden	2	2 35
231AH	Karagahakoratuwa	Dewundara Patinige Hendrick de Silva Hemachandra of Dammulla	Abandoned citronella	1	2 20
231AE	Kongahakoratuwa	(1) Abeysing Liyana Arachchige Sarnelis, (2) Dikwella Vidanege Charles of Sitinamaluwa, (3) Hewagamage Don Mathes Appuhami of Kadurupokuna, (4) Palawinnage Ardias Mutucumarana of Sitinamaluwa	Open land	2	1 31
231AB	Do.	do.	do.	0	0 8

Upset price at Rs. 16 to Rs. 50 per acre. Further information regarding these lands can be obtained from the Land Settlement Officer, and plans of them from the Surveyor-General.

Colonial Secretary's Office,
Colombo, June 24, 1921.

GRAEME THOMSON,
Colonial Secretary.

LAND ACQUISITION NOTICES.

HAVING been duly directed by the Governor, with the advice of the Executive Council, acting under the provisions of "The Land Acquisition Ordinance of 1876," section 6, to take order for the acquisition of the following lands, required for a public purpose, namely, for the construction of a new school building for Bollegala Government Girls' School, to wit:—

Lot.	Name of Land.	Description.	Name of Claimant.	Extent.	
				A. R. P.	
Preliminary plan 17,551. Village—Bollegala.					
1	Delgahawatta	Contains coconut trees and a thatched house	K. Don Marthis Nanayakkara and K. Don Subohami	0	1 22·6
2	Pelakotuwa	Contains 2 thatched houses and Government school building	A. Anthonisz Figera, &c.	0	3 12·7
3	Delgahawatta	Contains a coconut tree	K. Don Marthis Nanayakkara	0	0 5

I hereby give public notice, as required by section 7, that the Government proposes to take possession of the lands. All persons interested in the aforesaid lands are hereby required to appear personally or by agent before me at this office on July 25, 1921, at 12 noon, and to state the nature of their respective interests in the lands, and the amount and particulars of their claims to compensation for such interests.

The Kacheheri,
Colombo, June 28, 1921.

J. G. FRASER,
Government Agent.

HAVING been duly directed by the Governor, with the advice of the Executive Council, acting under the provisions of "The Land Acquisition Ordinance of 1876," section 6, to take order for the acquisition of the following lands, required for a public purpose, namely, for an extension of the Nawuttuduwa Boys' Vernacular School and for providing room for a drill ground and land for a vegetable garden, to wit:—

Lot.	Name of Land.	Description.	Name of Claimant.	Extent.	
				A. R. P.	
Preliminary plan 17,431. Village—Nawuttuduwa.					
3	Bataketiyewatta	Native garden contains jak, &c.	D. Aureris Appu and others	0	0 8·6
4	Do.	Native garden contains rubber, &c.	K. Charles Appuhami and others	0	1 29·7
5	Nawuttuduwa school premises	Native garden contains a small portion of school building	D. Aureris Appu and others	0	0 2·5

I hereby give public notice, as required by section 7, that the Government proposes to take possession of the lands. All persons interested in the aforesaid lands are hereby required to appear personally or by agent before me at Matugama resthouse on July 27, 1921, at 10 A.M., and to state the nature of their respective interests in the lands, and the amount and particulars of their claims to compensation for such interests.

Kalutara Kacheheri,
June 21, 1921.

T. A. HODSON,
Assistant Government Agent.

HAVING been duly directed by the Governor, with the advice of the Executive Council, acting under the provisions of "The Land Acquisition Ordinance of 1876," section 6, to take order for the acquisition of the following lands, required for a public purpose, namely, for constructing a road from Park road to Church road in Nuwara Eliya, to wit:—

Lot.	Name of Land.	Description.	Name of Claimant.	Extent.	
				A.	R. P.
1	—	Road	The Hon. Mr. G. S. Schmieder of Colombo	0	1 36·3
2	"Reigate"	do.	Mr. T. F. Garvin of Colombo	0	0 4·6
3	—	do.	Mr. Wijewardene of Colombo	0	0 10·4
4	—	do.	Mr. W. de Rooy of Colombo	0	0 4·2
5	—	do.	Mrs. K. de Kretser	0	0 9·6
6	"Bexhill and Slindon"	do.	Dr. L. A. Prins of Nuwara Eliya	0	0 7·4
7	"St. Minerva"	do.	Mrs. C. T. Symons	0	0 4·6
8	"Greystones"	do.	Mr. T. D. Mack of Colombo	0	0 0·7
9	Do.	do.	do.	0	0 1
10	"Bexhill and Slindon"	do.	Dr. L. A. Prins of Nuwara Eliya	0	0 11·1
11	—	do.	Mr. L. Maartensz of Colombo	0	0 8·9
12	"The Knowle"	do.	Dr. A. M. de Silva of Colombo	0	0 13·3

I hereby give public notice, as required by section 7, that the Government proposes to take possession of the lands. All persons interested in the aforesaid lands are hereby required to appear personally or by agent before me at Nuwara Eliya Kachcheri on July 26, 1921, at 10 A.M., and to state the nature of their respective interests in the lands, and the amount and particulars of their claims to compensation for such interests.

Nuwara Eliya Kachcheri,
June 24, 1921.

E. T. DYSON,
Assistant Government Agent.

HAVING been duly directed by the Governor, with the advice of the Executive Council, acting under the provisions of "The Land Acquisition Ordinance of 1876," section 6, to take order for the acquisition of the following land, required for a public purpose, namely, for constructing a madam, to wit:—

Lot.	Name of Land.	Description.	Name of Claimant.	Extent.	
				A.	R. P.
2	Kovilpallam	Paddy field	Heirs of Sanmugam Kumarasamy and Kantar Veluppillai	0	0 3·31

I hereby give public notice, as required by section 7, that the Government proposes to take possession of the land. All persons interested in the aforesaid land are hereby required to appear personally or by agent before me at Jaffna Kachcheri on July 21, 1921, at 1 P.M., and to state the nature of their respective interests in the land, and the amount and particulars of their claims to compensation for such interests.

Jaffna Kachcheri,
June 20, 1921.

B. CONSTANTINE,
Government Agent.

HAVING been duly directed by the Governor, with the advice of the Executive Council, acting under the provisions of "The Land Acquisition Ordinance of 1876," section 6, to take order for the acquisition of the following lands, required for a public purpose, namely, for widening the Badulla-Batticaloa road near the 7½ milepost and between the 7½ and 9th mileposts, to wit:—

Lot.	Name of Land.	Description.	Name of Claimant.	Extent.	
				A.	R. P.
1	Gederawatta	Native garden contains 1 jak tree 40 years, 1 coffee plant 5 years, and 1 orange tree 15 years, and parts of mud huts	A. R. M. Ranmenika, Hudu Banda, Hudumenika, and Raturala	0	0 10·3
2	Urywatta	Patana	Mahawila Estates Co.	0	0 9·5
3	Helawatta	Compound	S. Martin Appuhamy	0	0 1·9
4	Elagawawatta	do.	Kathohami	0	0 0·8
5	Karalagalawatta	Chena	Veda Nayake Kanakapulle	0	0 2·6
6	Illukwatta	Native garden contains 1 mandarin tree 10 years, 1 tamarind tree 15 years, and few coffee plants about 5 years	Medawela Ganeti	0	0 7·4
7	Aswedduma	Paddy field	Veda Nayake Kanakapulle	0	0 8·7
8	Siyanmulketiya	do.	Nedawela Ganeti	0	0 6·5
9	Gederakumbura	Ditto. and includes part of tiled mud house	D. Alwis Perera	0	0 4·5
10	Ury estate	Tea 15 years	Nahawila Estates Co.	0	0 4·3
11	Tawalantenna	Patana	Kandapper Arumogam	0	0 12·5
12	Do.	Tea 10 years	do.	0	0 8
13	Do.	Chena contains pines and yams	Hendrick Jayasinghe	0	0 14·8
14	Do.	Tea 10 years	Meyan Kangany	0	0 6·8
21	Do.	Chena contains 6 grevillea trees 5 years and pines	Kiriwante	0	0 7·7
22	Do.	Chena	Tuan Baman	0	0 6·1
23	Ury estate	Tea 15 years	Nahawila Estates Co.	0	0 1
24	Periantotum	Tea 10 years	Kandapper Arumogam	0	0 2

I hereby give public notice, as required by section 7, that the Government proposes to take possession of the lands. All persons interested in the aforesaid lands are hereby required to appear personally or by agent before me at Badulla Kachcheri on August 1, 1921, at 1 P.M., and to state the nature of their respective interests in the lands, and the amount and particulars of their claims to compensation for such interests.

Badulla Kachcheri,
June 25, 1921.

R. N. THAINE,
Government Agent.