

# Ceylon Government Gazette

Published by Authority.

No. 7,191 — FRIDAY, JULY 8, 1921.

## Part III.—Lands.

*Separate paging is given to each Part in order that it may be filed separately.*

	PAGE		PAGE		PAGE
Land Settlement Notices :—		Land Sales by the Government Agents :—		Land Sales by the Settlement Officer :—	
Preliminary Notices ..	955	North-Western Province ..	—	Northern Province ..	—
Final Orders ..	959	North-Central Province ..	975	Eastern Province ..	—
Land Sales by the Government Agents :—		Province of Uva ..	976	North-Western Province ..	—
Western Province ..	968	Province of Sabaragamuwa ..	979	North-Central Province ..	—
Central Province ..	968	Land Sales by the Settlement Officer :—		Province of Uva ..	—
Southern Province ..	969	Western Province ..	—	Province of Sabaragamuwa ..	979
Northern Province ..	—	Central Province ..	—	Land Acquisition Notices ..	980
Eastern Province ..	—	Southern Province ..	—	Land Resumption Notices ..	—

### PRELIMINARY NOTICES.

#### Kalutara Notice No. 7,913.

##### Notice under "The Waste Lands Ordinances of 1897, 1899, 1900, and 1903."

TAKE notice that unless within three months from July 8, 1921, the persons, if any, who claim any interest in the land hereinafter mentioned appear before the Assistant Government Agent of the Kalutara District, at his office at Kalutara and make claim to the said land or to some interest therein :

Such Assistant Government Agent, in pursuance of the powers in him vested by "The Waste Lands Ordinances of 1897, 1899, 1900, and 1903," will declare by writing under his hand that the said land, as to which no claim has been made, is the property of the Crown.

T. A. HODSON,  
Assistant Government Agent.

NOTE.—A claim to a right of way over the said land is a claim to an interest in the said land.

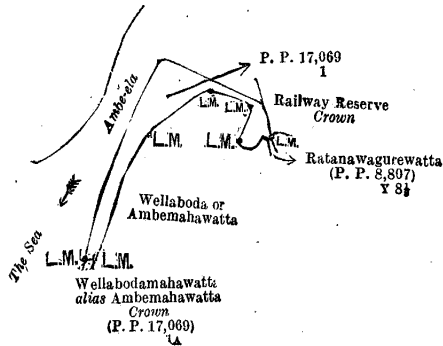
##### *Description of the Land referred to.*

The following lot situated in the village of Kuda Paiyagala, in Paiyagalbadda of Kalutara totamune of the Kalutara District, in the Western Province, as described in the annexed diagram :—

Preliminary plan 17,069.

Lot.	Name of Land.	Extent, A. R. P.
1	Wellabodamahawatta <i>alias</i> Ambemahawatta	0 0 15.7

and bounded as follows : on the west and north by the Ambe-ela ; on the east by railway reserve claimed by the Crown ; on the south by Ratanawagurewatta claimed by M. B. Ferdinandus and others (lot 7 8½ in P. P. 8,807), Wellaboda or Ambemahawatta claimed by L. Juan Perera, Wellabodamahawatta *alias* Ambemahawatta claimed by the Crown (lot 1A in P. P. 17,069).



Surveyor-General's Office,  
Colombo, May 4, 1921.

Scale of 2 Chains to an Inch.

C. H. VINCE,  
for Surveyor-General.

**Kurunegala Notice No. 7,914.**

**Notice under "The Waste Lands Ordinances of 1897, 1899, 1900, and 1903."**

TAKE notice that unless within three months from July 8, 1921, the persons, if any, who claim any interest in the lands hereinafter mentioned or in any one or more of such lands or to some interest therein make claim in person or in writing to the said lands or any of them or to some interest therein to N. A. Hampton, Esq., Special Officer appointed under section 28 of "The Waste Lands Ordinances of 1897, 1899, 1900, and 1903," at his office at Colombo :

Such Special Officer, in pursuance of the powers vested in him by the said Ordinances, will declare by writing under his hand that the said lands, or such of them as to which no claim has been made, are the property of the Crown.

N. A. HAMPTON,  
Special Officer.

NOTE.—A claim to a right of way over the said lands or any of them is a claim to an interest in the land or lands.

*Description of the Lands referred to.*

The following lots situated in the village of Ahugoda, in the Rekko pattu korale of the Dambadeni hatpattu of the Kurunegala District, in the North-Western Province, as described in the annexed diagram :—

Block survey preliminary plan 1,493.

Lot.	Name of Land.	Extent, A. R. P.	Lot.	Name of Land.	Extent, A. R. P.
1A ..	Gansabhawa para (road)	.. 0 1 14	45A ..	Gansabhawa para (road)	.. 0 0 7
42A ..	Do. (do.)	.. 0 0 11			
43A ..	Do. (do.)	.. 0 0 10			0 2 2

and bounded as follows : on the north by the village limit of Godawita ; on the east by Haduhenawatta sold by the Crown (T. P. 312,922), the village limit of Godawita, Dehiyagalawatta sold by the Crown (T. P. 323,735), Diyasiyambalagodellehena sold by the Crown (T. P. 323,249), Welikelewatta sold by the Crown (T. P. 312,927), the Gansabhawa road from Akuru-mulagedera to Potuhena ; on the south by Welikelewatta sold by the Crown (T. P. 312,927), Diyasiyambalagodellehena sold by the Crown (T. P. 323,249) ; on the west by Dehiyagalawatta sold by the Crown (T. P. 323,735), Haduhenawatta sold by the Crown (T. P. 312,922).

[For Diagram see page 957.]

**Kegalla Notice No. 7,915.**

**Notice under "The Waste Lands Ordinances of 1897, 1899, 1900, and 1903."**

TAKE notice that unless within three months from July 8, 1921, the persons, if any, who claim any interest in the lands hereinafter mentioned or in any one or more of such lands or to some interest therein make claim in person or in writing to the said lands or to any of them or to some interest therein to Frederick Lewis, Esq., Special Officer appointed under section 28 of "The Waste Lands Ordinances of 1897, 1899, 1900, and 1903," at his office at Colombo :

Such Special Officer, in pursuance of the powers vested in him by the said Ordinances, will declare by writing under his hand that the said lands, or such of them as to which no claim has been made, are the property of the Crown.

FREDERICK LEWIS,  
Special Officer.

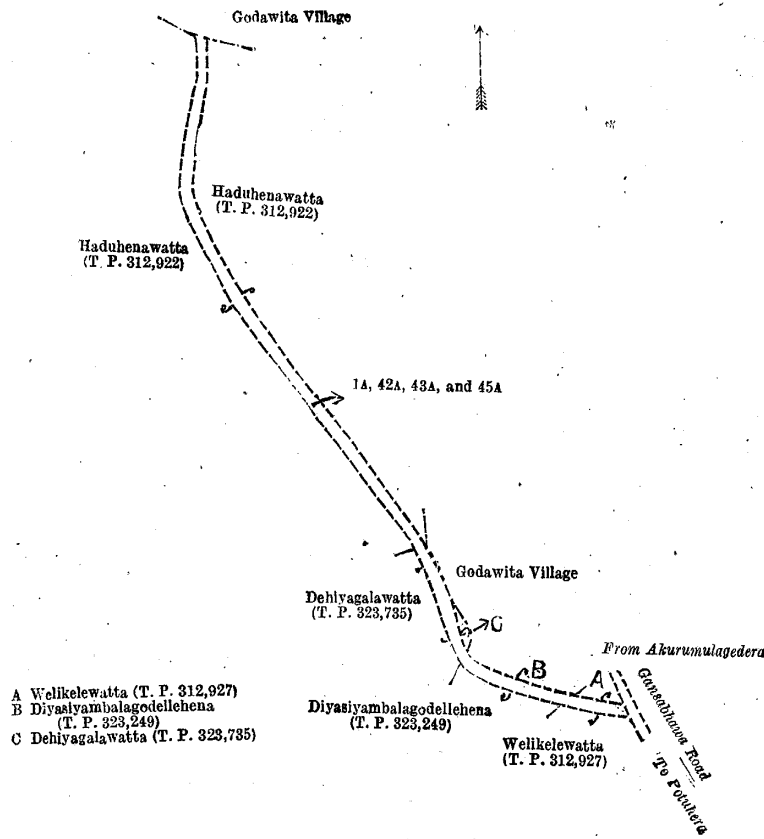
NOTE.—A claim to a right of way over the said lands or any of them is a claim to an interest in the land or lands.

*Description of the Lands referred to.*

The following lots situated in the village of Makehelwala, in the Galboda pattu of the Galboda korale of the Kegalla District, in the Province of Sabaragamuwa, as described in the annexed diagrams :—

I.—Block survey preliminary plan 178.

Lot.	Name of Land.	Extent, A. R. P.
77 ..	Railway reserve ..	.. 0 1 1




Surveyor-General's Office,  
Colombo, April 5, 1921.

Scale of 4 Chains to an Inch.  
Kurunegala S. O. 63—1921.

G. K. THORNHILL,  
for Surveyor-General

and bounded as follows: on the north by railway reserve, railway line; on the east by railway line, railway reserve; on the south by railway reserve, Athanagodayahenawatta claimed by Thueyadeniyagedera Ran Menika; on the west by Athanagodayahenawatta claimed by Thueyadeniyagedera Ran Menika, railway reserve.



Surveyor-General's Office,  
Colombo, December 17, 1919.

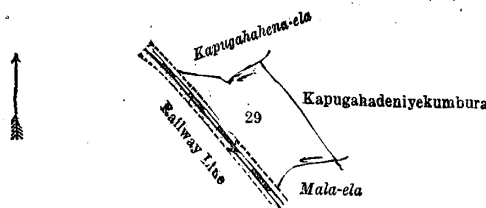
Scale of 4 Chains to an Inch.

H. P. HARRISON,  
for Surveyor-General.

II.—Block survey preliminary plan 178.

Lot.	Name of Land.	Extent, A. R. P.
29	Kapugahadeniyakumbura (railway reserve) (leased from the Crown)	0 1 30

and bounded as follows: on the north by Kapugahahena-ela, Kapugahadeniyakumbura claimed by Philip Katheravalu; on the east by Kapugahadeniyakumbura claimed by Philip Katheravalu, Mala-ela; on the south by Maha-ela, railway line; on the west by railway line.



Surveyor-General's Office,  
Colombo, May 6, 1921.

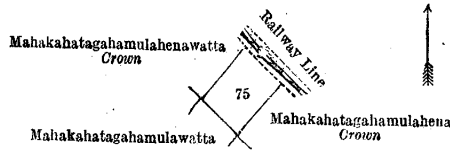
Scale of 4 Chains to an Inch.

G. K. THORNHILL,  
for Surveyor-General.

III.—Block survey preliminary plan 178.

Lot.	Name of Land.	Extent, A. R. P.
75	Mahakahatagahamulawatta (railway reserve) (leased from the Crown)	0 0 37

and bounded as follows: on the north by Mahakahatagahamulohenawatta to be declared the property of the Crown under the Waste Lands Ordinances, railway line; on the east by railway line, Mahakahatagahamulohena to be declared the property of the Crown under the Waste Lands Ordinances; on the south by Mahakahatagahamulohena to be declared the property of the Crown under the Waste Lands Ordinances, Mahakahatagahamulawatta claimed by Karagahamula Kotuwegedera Punchirala; on the west by Mahakahatagahamulawatta claimed by Karagahamula Kotuwegedera Punchirala, Mahakahatagahamulohenawatta to be declared the property of the Crown under the Waste Lands Ordinances.



Surveyor-General's Office,  
Colombo, May 6, 1921.

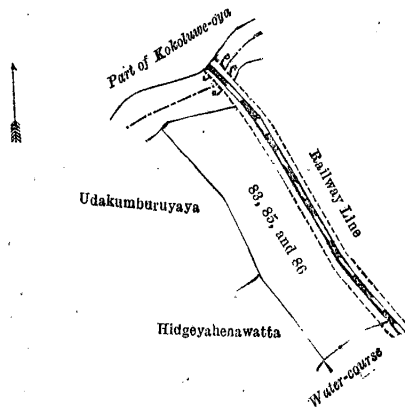
Scale of 4 Chains to an Inch.

G. K. THORNHILL,  
for Surveyor-General.

IV.—Block survey preliminary plan 178.

Lot.	Name of Land.	Extent, A. R. P.
83	Hidgeyahenakumbura (railway reserve) (leased from the Crown)	0 1 29
85	Hidgeyakumbura (do.) (do.)	0 1 7
86	Do. (do.) (do.)	0 1 16
		1 0 12

and bounded as follows: on the north by part of Kokoluwe-oya, railway line; on the east by railway line, water-course; on the south by water-course, Hidgeyahenawatta claimed by Thueyadeniyagedera Balahami and others; on the west by Hidgeyahenawatta claimed by Thueyadeniyagedera Balahami and others, Udakumburuyaya (private), part of Koholuwe-oya.



Surveyor-General's Office,  
Colombo, May 6, 1921.

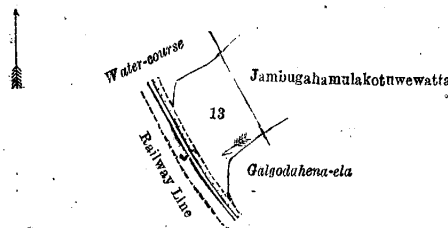
Scale of 4 Chains to an Inch.

G. K. THORNHILL,  
for Surveyor-General.

V.—Block survey preliminary plan 178.

Lot.	Name of Land.	Extent, A. R. P.
13	Jambugahamulakotuwewatta (railway reserve)	0 1 26

and bounded as follows: on the north by water-course, Jambugahamulakotuwewatta (private); on the east by Jambugahamulakotuwewatta (private), Galgodahena-ela; on the south by Galgodahena-ela, railway line; on the west by railway line, water-course.



Surveyor-General's Office,  
Colombo, May 6, 1921.

Scale of 4 Chains to an Inch.

G. K. THORNHILL,  
for Surveyor-General.

Kegalla S. O. 7—1921.

## FINAL ORDERS.

## Anuradhapura S. O. No. 1,076.

Order under Section 2 of "The Waste Lands Ordinances of 1897, 1899, 1900, and 1903,"  
declaring Lands to be Crown Property.

In the matter of the lands commonly called or known as Welapaulakella and Amunagawalanda, situate in the village of Rampatwila, in the Elwe tulana of the Kanadara korale of the Nuwaragam palata, in the North-Central Province, and of "The Waste Lands Ordinances of 1897, 1899, 1900, and 1903."

THE notice required by section 1 of "The Waste Lands Ordinances of 1897, 1899, 1900, and 1903," having been duly published in manner prescribed by that section in respect of the above-named lands (*vide* Notice No. 7,737), and no claim having been made to the said lands, or to any interest therein within the period of three months from the date specified in the said notice, I, Maxwell Maclagan Wedderburn, Special Officer appointed under section 28 of the said Ordinances, under and by virtue of the powers vested in me in that behalf by section 2 of the said Ordinances, do hereby on this 12th day of May, 1921, order and declare that the said lands, as more fully described herein below, situate in the village of Rampatwila, in the Elwe tulana of the Kanadara korale of the Nuwaragam palata, in the North-Central Province, and shown as lots 21 and 66 in block survey preliminary plan 760 and in the annexed diagrams, and containing in extent 1 acre 3 roods and 29 perches, are the property of the Crown.

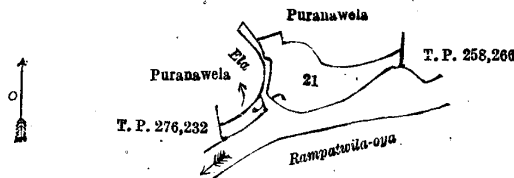
*Description of the Lands referred to.*

The following lots situated in the village of Rampatwila, in the Elwe tulana of the Kanadara korale of the Nuwaragam palata, in the North-Central Province, as described in the annexed diagrams:—

## I.—Block survey preliminary plan 760.

Lot.	Name of Land.	Extent, A. R. P.
21	Welapaulakella	0 1 15

and bounded as follows: on the north by Puranawela claimed by Mohottalage Keerala Vel-Vidane and others; on the east by T. P. 258,266; on the south by Rampatwila-oya; on the west by T. P. 276,232, Puranawela claimed by Mohottalage Keerala Vel-Vidane and others, and *ela*.



Surveyor-General's Office,  
Colombo, November 3, 1920.

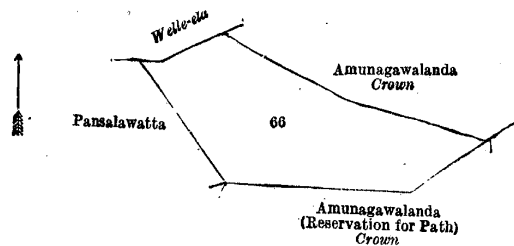
Scale of 4 Chains to an Inch.

G. K. THORNHILL,  
for Surveyor-General.

## II.—Block survey preliminary plan 760.

Lot.	Name of Land.	Extent, A. R. P.
66	Amunagawalanda	1 2 14

and bounded as follows: on the north by the Welle-ela, Amunagawalanda declared to be the property of the Crown under the Waste Lands Ordinances; on the east by Amunagawalanda declared to be the property of the Crown under the Waste Lands Ordinances; Amunagawalanda (reservation for path) declared to be the property of the Crown under the Waste Lands Ordinances; on the south by Amunagawalanda (reservation for path) declared to be the property of the Crown under the Waste Lands Ordinances; on the west by Pansalawatta claimed by Rev. Sumangala Buddhist priest.



Surveyor-General's Office,  
Colombo, November 3, 1920.

Scale of 4 Chains to an Inch.

G. K. THORNHILL,  
for Surveyor-General.

May 12, 1921.  
M. M. WEDDERBURN,  
Special Officer.

## Anuradhapura S. O. No. 1,077.

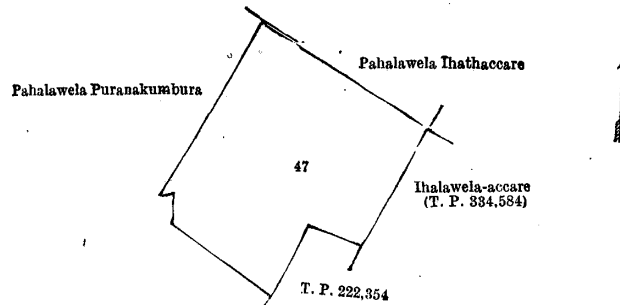
Order under Section 2 of "The Waste Lands Ordinances of 1897, 1899, 1900, and 1903,"  
declaring Land to be Crown Property.

In the matter of the land commonly called or known as Ihalawelepahatkumbura, situate in the village of Katukeliyawa, in the Elwe tulana of the Kanadara korale of the Nuwaragam palata, in the North-Central Province, and of "The Waste Lands Ordinances of 1897, 1899, 1900, and 1903."

THE notice required by section 1 of "The Waste Lands Ordinances of 1897, 1899, 1900, and 1903," having been duly published in manner prescribed by that section in respect of the above-named land (*vide* Notice No. 7,736), and no claim having been made to the said land or to any interest therein within the period of three months from the date specified in the said notice, I, Maxwell Maclagan Wedderburn, Special Officer appointed under section 28 of the said Ordinances, under and by virtue of the powers vested in me in that behalf by section 2 of the said Ordinances, do hereby on this 12th day of May, 1921, order and declare that the said land, as more fully described herein below, situate in the village of Katukeliyawa, in the Elwe tulana of the Kanadara korale of the Nuwaragam palata, in the North-Central Province, and shown as lot 47 in block survey preliminary plan 749 and in the annexed diagram, and containing in extent 2 acres 1 rood and 11 perches, is the property of the Crown.

*Description of the Land referred to.*

The land commonly called or known as Ihalawelepahatkumbura, situate in the village of Katukeliyawa, in the Elwe tulana of the Kanadara korale of the Nuwaragam palata, in the North-Central Province, containing in extent 2 acres 1 rood and 11 perches, and shown as lot 47 in block survey preliminary plan 749 and in the annexed diagram; and bounded as follows: on the north by Pahalawelapuranakumbura claimed by Punchage Neela Kanda Vidhane and others, Pahalawela Ithathaccare (private); on the east by Ihalawela-accare claimed by Kapuwa Mohandirama (T. P. 334,584); on the south by T. P. 222,354, Pahalawelapuranakumbura claimed by Punchage Neela Kanda Vidhane and others; on the west by Pahalawelapuranakumbura claimed by Punchage Neela Kanda Vidhane and others.



Surveyor-General's Office,  
Colombo, October 25, 1920.

Scale of 4 Chains to an Inch.

G. K. THORNHILL,  
for Surveyor-General.

May 12, 1921.

M. M. WEDDERBURN,  
Special Officer.

### Anuradhapura S. O. No. 1,078.

#### Order under Section 2 of "The Waste Lands Ordinances of 1897, 1899, 1900, and 1903," declaring Lands to be Crown Property.

In the matter of the lands commonly called or known as Minipitiya (cemetery), Migahawihena, &c., situate in the village of Tihogama, in the Elwe tulana of the Kanadara korale of the Nuwaragam palata, in the North-Central Province, and of "The Waste Lands Ordinances of 1897, 1899, 1900, and 1903."

THE notice required by section 1 of "The Waste Lands Ordinances of 1897, 1899, 1900, and 1903," having been duly published in manner prescribed by that section in respect of the above-named lands (*vide* Notice No. 7,735), and no claim having been made to the said lands or to any interest therein within the period of three months from the date specified in the said notice, I, Maxwell Maclagan Wedderburn, Special Officer appointed under section 28 of the said Ordinances, under and by virtue of the powers vested in me in that behalf by section 2 of the said Ordinances, do hereby on this 12th day of May, 1921, order and declare that the said lands, as more fully described herein below, situate in the village of Tihogama, in the Elwe tulana of the Kanadara korale of the Nuwaragam palata, in the North-Central Province, and shown as lots 1, 2, 3, 5, 6, 7, 8, 9, 14, 15, 16, 18, 19, 21, 24, 25, 26, 27, 28, 29, 30, 31, 32, 33, 34, 35, 36, 37, 38, 39, 40, 41, 42, 43, 44, and 45 in block survey preliminary plan 796 and in the annexed diagram, and containing in extent 547 acres and 23 perches, are the property of the Crown.

*Description of the Lands referred to.*

The following lots situated in the village of Tihogama, in the Elwe tulana of the Kanadara korale of the Nuwaragam palata, in the North-Central Province, as described in the annexed diagram:—

## Block survey preliminary plan 796.

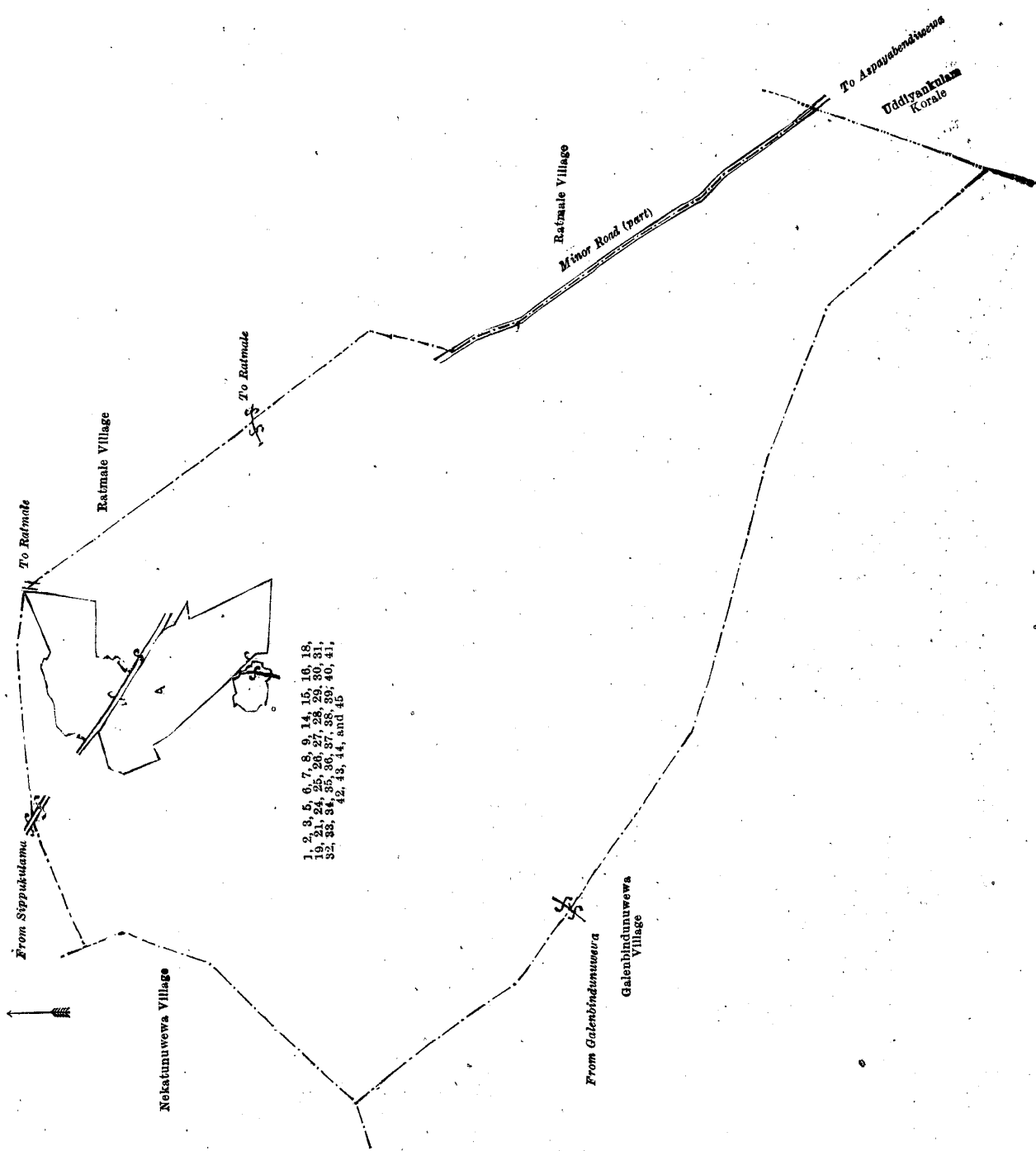
Lot.	Name of Land.	Extent, A. R. P.	Lot.	Name of Land.	Extent, A. R. P.
1	Minipitiya (cemetery)	0 1 24	30	Tihogamawewa (tank and bund)	41 3 3
2	Minipitiyepara (path to cemetery)	0 0 5	31	Wewaismatehenyaya (chena reserve)	51 0 0
3	Migahawihena	7 3 10	32	Nugagahayayahena <i>alias</i> Wewaismatehenyaya (reservation for stream)	3 2 13
5	Karattapara (cart track)	0 0 14	33	Ditto Wewaismatehena, Tihogamakele	23 1 18
6	Do. ( do. )	0 0 35	34	Adipara (footpath)	0 0 32
7	Messagahapuwewehalahena	24 2 9	35	Wembuwe-ela (stream)	0 2 2
8	Karattapara (road)	2 2 32	36	Wembuwemukulana, Katuwemukulana, Migahahena, Tammannegodamukulana	55 3 6
9	Messagahapuwewehena	4 0 15	37	Anukkanwalayaya (reservation for footpath)	0 0 18
14	Kudawewa (tank and bund)	5 0 18	38	Ditto Nugagahahena (chena reserve)	71 2 7
15	Kudawewa-ela (stream)	0 0 36	39	Anukkanwale-ela (stream)	0 0 20
16	Nugagahahena, Galkurupessehena, Bogahahena, Dewatalanda, Palugahalanda	76 2 34	40	Nugagahayaya (reservation for stream)	3 2 35
18	Tisbamba (sanitary reserve)	2 0 10	41	Mudun-ela (stream)	0 3 17
19	Wekandapaulakele (bund reservation)	2 0 4	42	Millagahamukulana, Nugagahayayemukulana	134 0 18
21	Horow-ela (stream)	0 0 9	43	Karattapara (road) (part)	0 3 20
24	Parebima (reservation for road)	0 0 39	44	Messagahapuwewe-ela (stream)	0 1 36
25	Para-addaramukulana <i>alias</i> Kongahamukulana	6 0 22	45	Millagahamudun-ela ( do. )	0 0 20
26	Wan-ela (stream)	0 0 29			
27	Adipara (footpath)	0 0 5			
28	Messagahapuwewemukulana	13 3 31			
29	Do.	12 1 17			
					547 0 23

and bounded as follows: on the north by the village limit of Ratmale; on the east by the village limit of Ratmale, the limit of Galenbindunuwewa; on the south by the village limit of Galenbindunuwewa; on the west by the village boundary of the Uddiyankulam korale; on the south by the village limit of Galenbindunuwewa; on the west by the village limit of Galenbindunuwewa, the village limit of Nekatunuwewa.

NOTE.—The following lots lying within the above-mentioned boundaries are excluded from this order, and their aggregate acreage of 30 acres 3 roods and 20 perches is not included in the acreage of 547 acres and 23 perches given above:—

Block survey preliminary plan 796.

Lot.	Name of Land.	Extent, A. R. P.	Lot.	Name of Land.	Extent, A. R. P.
A 4 ..	T. P. 320,640 ..	3 2 26	A 17 ..	Bogahayaeccarawelawedibima ..	0 0 11
A 10 ..	Migahakumbura ..	6 2 29	A 20 ..	Ambagahawattagammedda ..	1 2 11
A 11 ..	Palugahakumbura ..	1 0 36	A 22 ..	T. Ps. 249,900, 261,247, and 276,081	14 2 7
A 12 ..	T. P. 269,862 ..	2 0 8	A 23 ..	Akarewelawedibima ..	0 1 34
A 13 ..	Kongaha-akkarawelawedibima <i>alias</i> Dambagahaidama ..	0 2 18			30 3 20



Surveyor-General's Office,  
Colombo, October 25, 1920.

Scale of 16 Chains to an Inch.

G. K. THORNHILL,  
for Surveyor-General.

May 12, 1921.

M. M. WEDDERBURN,  
Special Officer.

## Anuradhapura S. O. No. 1,079.

Order under Section 2 of "The Waste Lands Ordinances of 1897, 1899, 1900, and 1903,"  
declaring Lands to be Crown Property.

In the matter of the lands commonly called or known as cart track and reservation, Kongahayaya (chena reserve), &c., situate in the village of Netiyagama, in the Elimeda tulana of the Kanadara korale of the Nuwaragam palata, in the North-Central Province, and of "The Waste Lands Ordinances of 1897, 1899, 1900, and 1903."

THE notice required by section 1 of "The Waste Lands Ordinances of 1897, 1899, 1900, and 1903," having been duly published in manner prescribed by that section in respect of the above-named lands (*vide* Notice No. 7,738), and no claim having been made to the said lands or to any interest therein within the period of three months from the date specified in the said notice, I, Maxwell MacLagan Wedderburn, Special Officer appointed under section 28 of the said Ordinances, under and by virtue of the powers vested in me in that behalf by section 2 of the said Ordinances, do hereby on this 12th day of May, 1921, order and declare that the said lands, as more fully described herein below, situate in the village of Netiyagama, in the Elimeda tulana of the Kanadara korale of the Nuwaragam palata, in the North-Central Province, and shown as lots 1, 2, 3, 4, 5, 6, 7, 8, 9, 10, 11, 12, 13, 14, 15, 16, 17, 18, 19, 20, 22, 23, 28, 35, 36, 37, 41, 44, 45, 46, 47, 47½, 49, 50, 51, 52, 53, 54, 55, 56, 57, 58, and 59 in block survey preliminary plan 801 and in the annexed diagram, and containing in extent 652 acres 2 roods and 21 perches, are the property of the Crown.

## Description of the Lands referred to.

The following lots situated in the village of Netiyagama, in the Elimeda tulana of the Kanadara korale of the Nuwaragam palata, in the North-Central Province, as described in the annexed diagram:—

## Block survey preliminary plan 801.

Lot.	Name of Land.	Extent, A. R. P.	Lot.	Name of Land.	Extent, A. R. P.
1	Cart track and reservation	0 2 3	36	Footpath	0 0 8
2	Kongahayaya (chena reserve)	111 1 25	37	Channel	0 0 19
3	Millagahamukalana	42 0 30	41	Do.	0 0 12
4	Do.	31 2 30	44	Meegahayaya, Ehatugahayaya, Goda-kirilagahayaya	62 3 37
5	Dumillapitiya-ela (stream)	1 1 6	45	Pita-ela (stream)	1 1 12
6	Kongahayaya and Millagahahena	31 2 15	46	Footpath	0 0 2
7	Cart track and reservation	0 2 10	47	Ehatugahalanda	0 3 8
8	Nugegahayaya (chena reserve)	23 2 34	47	Footpath	0 0 3
9	Do. (reservation for Wan-ela)	0 1 13	49	Ehatugahalanda (reservation for stream)	0 0 10
10	Wan-ela	0 0 31	50	Reservation for path	0 0 6
11	Netiyagamwewa (tank and bund)	48 2 15	51	Ehatugahalanda (reservation for oya)	0 2 8
12	Bogahayaya	10 3 39	52	Ambagahawewa-oya (half the area of stream)	0 2 7
13	Bogahayaya and Kadurugahahena (chena reserve)	107 1 6	53	Dambagahayaya <i>alias</i> Palugahayaya	21 3 39
14	Bogahayaya (reservation for cart track)	0 2 13	54	Kayanwewemukalana	9 0 30
15	Cart track (to Katukeliyawa)	0 3 5	55	Footpath	0 0 34
16	Dambagahayaya, Ratmalgahayaya	40 3 2	56	Minipitipara (approach road to cemetery)	0 0 6
17	Wan-ela	0 1 20	57	Minipitya (cemetery)	0 2 30
18	Wekandataeruppubima	1 2 5	58	Ratmalagahawalamukalana <i>alias</i> Kayanwewemukalana	67 1 36
19	Dambagahahenwatta	0 3 37	59	Weeragahayaya	12 2 14
20	Do.	1 0 6			
22	Horrowelapaulakella	0 0 11			
23	Horrow-ela (field channel)	0 0 8			
28	Tisbambe (sanitary reserve)	2 2 6			
35	Dambagahahenyaya <i>alias</i> Hikgahayaya	14 3 10			
					652 2 21

and bounded as follows: on the north by the village limit of Weruppankulama; on the east by the village of Kasamaduwa; on the south by the village limit of Kasamaduwa, part of Ambagahawewa-oya (the village limit of Nabadawewa); on the west by the village limit of Nivitigama.

NOTE.—The following lots lying within the above-mentioned boundaries are excluded from this order, and their aggregate acreage of 33 acres 3 roods and 19 perches is not included in the acreage of 652 acres 2 roods and 21 perches given above:—

## Block survey preliminary plan 801.

Lot.	Name of Land.	Extent, A. R. P.	Lot.	Name of Land.	Extent, A. R. P.
A 21	Dambagaha-accare (T. P. 292,062)	2 0 38	A 39	Helambagahakumbura, Palugahakumbura (T. Ps. 157,336, 232,881, 229,380)	8 2 22
A 24	Gangoda	1 1 18	A 40	Accarabimewedibima	0 0 33
A 25	Ehatugahawatta	0 1 0	A 42	Palugahakumburewedibima	0 0 16
A 26	Meegahawatta	0 1 35	A 43	Dambagahakumbure Meda-accarewedibima	0 0 10
A 29	Millegahawatta	0 1 14	27	Palugahawatta	0 2 20
A 30	Ehatugahawatta	0 0 13	48	Accareidama (T. P. 305,050)	2 2 10
A 31	Dewala Bogahawatta	0 0 27			
A 32	Palugahawatta	0 0 19			
A 33	Gangoda	1 0 15			
A 34	Puranawela	15 1 31			
A 38	Parana-accarewedibima	0 0 18			33 3 19

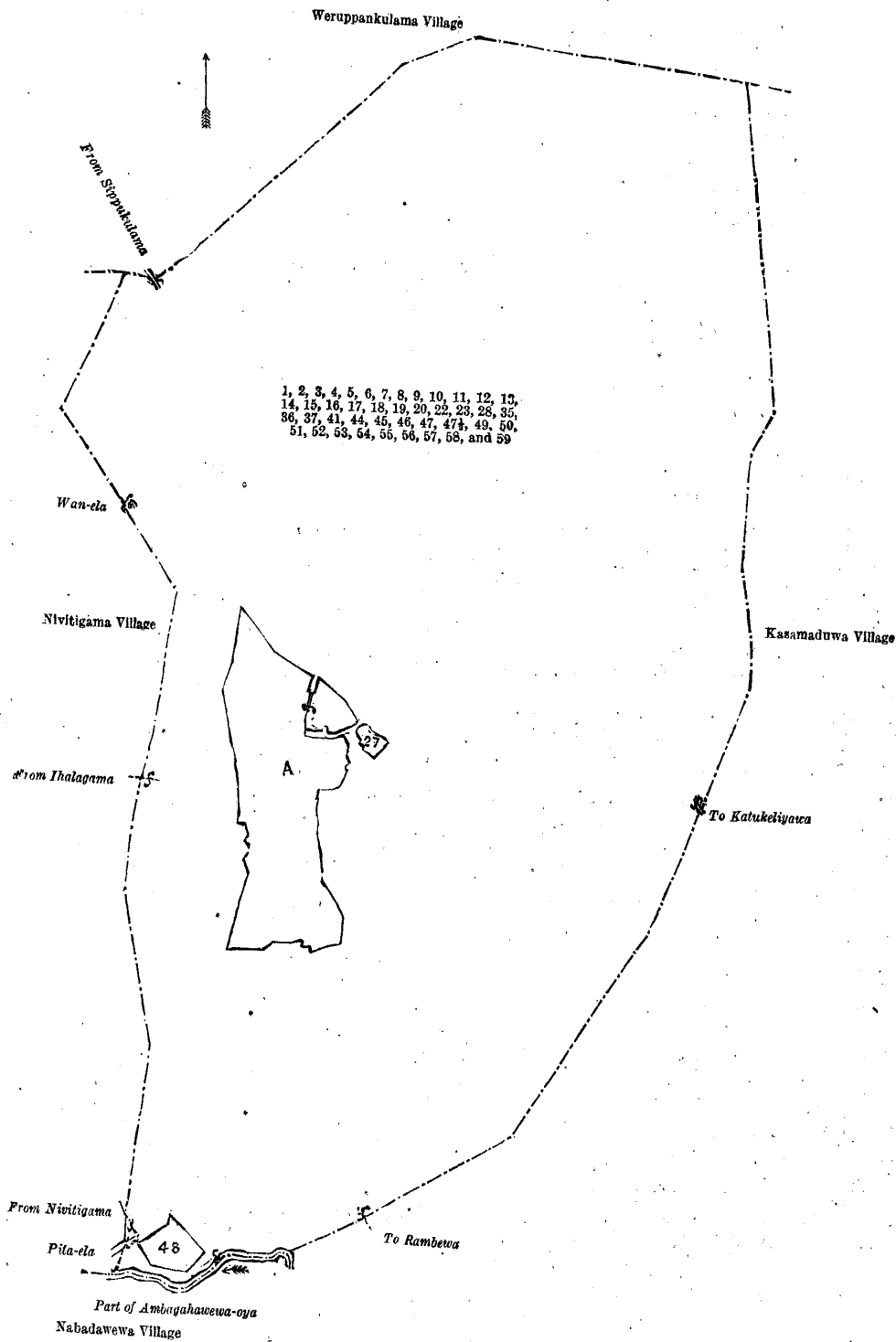
[For Diagram see page 963.]

Order under Section 2 of "The Waste Lands Ordinances of 1897, 1899, 1900, and 1903,"  
declaring Lands to be Crown Property.

In the matter of the lands commonly called or known as Dolewattekele, Kahatagahalanda, and Godaparagahalanda, situate in the village of Maduluwawa, in Meda pattu of Hewagam korale, in the Colombo District of the Western Province, and of "The Waste Lands Ordinances of 1897, 1899, 1900, and 1903."

THE notice required by section 1 of "The Waste Lands Ordinances of 1897, 1899, 1900, and 1903," having been duly published in manner prescribed by that section in respect of the above named lands (*vide* Notice No. 7,682), and no claim having been made to the said lands or to any interest therein within the period of three months from the date specified in the said notice, I, Herbert Ernest Newnham, Assistant Government Agent, Colombo and Negombo Districts, under and by virtue of the powers vested in me in that behalf by section 2 of the said Ordinances, do hereby on this 7th day of March,





Surveyor-General's Office,  
Colombo, November 11, 1920.

Scale of 16 Chains to an Inch.

G. K. THORNHILL,  
for Surveyor-General.

May 12, 1921.

M. M. WEDDERBURN,  
Special Officer.

1921, order and declare that the said lands, as more fully described herein below, situate in the village of Maduluwawa, in the Meda pattu of Hewagam korale of the Colombo District in the Western Province, and shown as lots 2, 3, and 11 in preliminary plan 16,715 and in the annexed diagrams, and containing in extent 1 acre and 27 perches, are the property of the Crown.

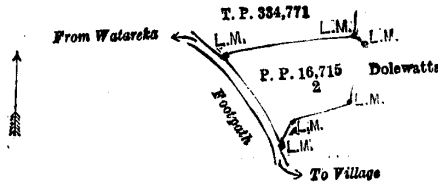
*Description of the Lands referred to.*

The following lots situated in the village of Maduluwawa, in Meda pattuwa of Hewagam korale, in the Colombo District of the Western Province, as described in the annexed diagrams :—

I.—Preliminary plan 16,715.

Lot.	Name of Land.	Extent, A. R. P.
2	Dolewattekele	0 1 37

and bounded as follows : on the north by land depicted in title plan No. 334,771 and Dolewatta claimed by Patarige Temanis and others ; on the east and south by Dolewatta claimed by Patarige Temanis and others ; and on the south-west by a footpath from Watareka to village.



Surveyor-General's Office,  
Colombo, July 16, 1920.

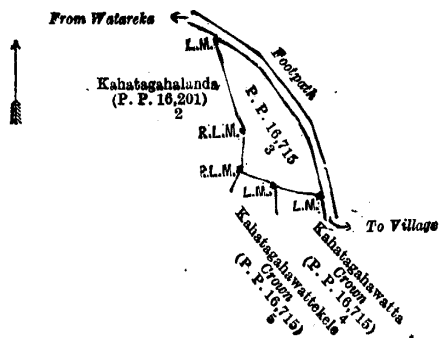
Scale of 4 Chains to an Inch.

C. R. LUNDIE,  
for Surveyor-General.

II.—Preliminary plan 16,715.

Lot.	Name of Land.	Extent, A. R. P.
3	Kahatagahalanda	0 1 31

and bounded as follows : on the north-east by a footpath from Watareka to village ; on the south by Kahatagahawatta claimed by the Crown (P. P. 16,715/4) and Kahatagahawattekele claimed by the Crown (P. P. 16,715/5) ; and on the west by Kahatagahalanda settled on P. Siyadoris Perera and another (P. P. 16,201/2).



Surveyor-General's Office,  
Colombo, July 16, 1920.

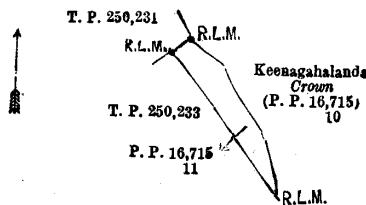
Scale of 4 Chains to an Inch.

C. R. LUNDIE,  
for Surveyor-General.

III.—Preliminary plan 16,715.

Lot.	Name of Land.	Extent, A. R. P.
11	Godaparagahalanda	0 0 39

and bounded as follows : on the north-east by Keenagahalanda claimed by the Crown (P. P. 16,715/10) ; on the south-west by land depicted in title plan No. 250,233 ; and on the north-west by land depicted in title plan No. 250,231.



Surveyor-General's Office,  
Colombo, July 16, 1920.

Scale of 4 Chains to an Inch.

C. R. LUNDIE,  
for Surveyor-General.

March 7, 1921.

H. E. NEWNHAM,  
Assistant Government Agent.

**Order under Section 2 of "The Waste Lands Ordinances of 1897, 1899, 1900, and 1903,"  
declaring Land to be Crown Property.**

In the matter of the land commonly called or known as Nagahawatta (reservation for footpath), situate in the village of Dampe, in the Meda pattuwa of Hewagam korale of the Colombo District, in the Western Province, and of "The Waste Lands Ordinances of 1897, 1899, 1900, and 1903."

THE notice required by section 1 of "The Waste Lands Ordinances of 1897, 1899, 1900, and 1903," having been duly published in manner prescribed by that section in respect of the above-named land (*vide* Notice No. 7,706), and no claim having been made to the said land or to any interest therein within the period of three months from the date specified in the said notice, I, Hubert Ernest Newnham, Assistant Government Agent, Colombo and Negombo Districts, under and by virtue of the powers vested in me in that behalf by section 2 of the said Ordinances, do hereby on this 14th day of March, 1921, order and declare that the said land, as more fully described herein below, situate in the village of Dampe, in the Meda pattuwa of Hewagam korale of the Colombo District, in the Western Province, and shown as lot 4 in preliminary plan 16,887 and in the annexed diagram, and containing in extent about 18 perches, is the property of the Crown.

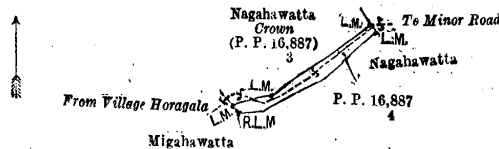
*Description of the Land referred to.*

The following lot situated in the village of Dampe, in Meda pattuwa of Hewagam korale, in the Colombo District of the Western Province, as described in the annexed diagram:—

Preliminary plan 16,887.

Lot.	Name of Land.	Extent, A. B. P.
4	Nagahawatta (reservation for footpath)	0 0 18

and bounded as follows: on the north-east and south-east by Nagahawatta claimed by G. Sanchi Appu and others; on the south-west by Migahawatta claimed by Jusay Fernando and others; and on the north-west by Nagahawatta claimed by the Crown (P. P. 16,887/3).



Surveyor-General's Office,  
Colombo, September 14, 1920.

Scale of 4 Chains to an Inch.

C. H. VINCE,  
for Surveyor-General.

March 14, 1921.

H. E. NEWNHAM,  
Assistant Government Agent.

**Order under Section 4, Sub-section (1), of "The Waste Lands Ordinances of 1897, 1899, 1900, and 1903."**

In the matter of the land commonly called or known as Balawalakanatta, situate in the village of Erawwala, in Falle pattu of Salpiti korale, in the Colombo District of the Western Province, and of "The Waste Lands Ordinances of 1897, 1899, 1900, and 1903."

WHEREAS in pursuance of section 1 of the said Ordinances it was duly declared and notified on the 14th day of May, 1920, that if no claim to the land commonly called or known as Balawalakanatta, situate in the village of Erawwala, in Falle pattu of Salpiti korale, in the Colombo District of the Western Province, containing in extent 1 rood and 13 perches, and shown as lot 1 in preliminary plan 16,252 and in the annexed diagram, was made to the Assistant Government Agent, Colombo and Negombo Districts, within the period of three months from the date specified in the said notice, such land would be declared the property of the Crown, and dealt with on account of the Crown (*vide* Notice No. 7,544):

And whereas Egodahage Francis Alwis Samarakoon of Erawwala made claim thereto, and the Assistant Government Agent, Colombo and Negombo Districts, made due inquiry into such claim, and whereas the said claimant and I came to an agreement in writing dated the 24th day of September, 1920, concerning the said land, under section 4, sub-section (1) of the said Ordinances, whereby it was agreed that the said claimant should be declared the purchaser of the said land upon payment on or before 30th day of November, 1920, to the Assistant Government Agent, Colombo and Negombo Districts, at Colombo, of a sum of Rupees Fifty only (Rs. 50) as the purchase amount of the said land, and whereas the said amount has been duly paid by the said claimant, he is hereby, in pursuance of the agreement afore-mentioned, declared to be the purchaser of the said land, as more fully described herein below.

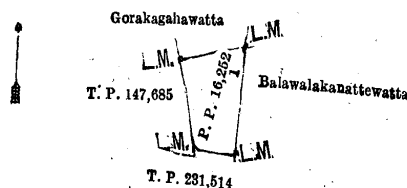
*Description of the Land referred to.*

The following lot situated in the village of Erawwala, in Falle pattu of Salpiti korale, in the Colombo District of the Western Province, as described in the annexed diagram:—

Preliminary plan 16,252.

Lot.	Name of Land.	Extent, A. B. P.
1	Balawalakanatta	0 1 13

and bounded as follows: on the north by Gorakagahawatta claimed by E. F. A. Samarakoon; on the east by Balawalakanattewatta claimed by W. Don Peiris; on the south by land depicted in title plan No. 231,514; and on the west by land depicted in title plan No. 147,685.



Surveyor-General's Office,  
Colombo, October 9, 1919.

Scale of 4 Chains to an Inch.

G. K. THORNHILL,  
for Surveyor-General.

October 20, 1920.

H. E. NEWNHAM,  
Assistant Government Agent.

**Order under Section 2 of "The Waste Lands Ordinances of 1897, 1899, 1900, and 1903,"  
declaring Lands to be Crown Property.**

In the matter of the lands commonly called or known as Polgahawatta, Salavaipumi, Wiragahawatta, Palugahawatta, Suriyagahawatta, Salavaipumi (reservation for lane), and Salavaipumi, situate in the village, of Salavai, in the Panawa pattu of the Batticaloa District, in the Eastern Province, and of "The Waste Lands Ordinances of 1897, 1899, 1900, and 1903."

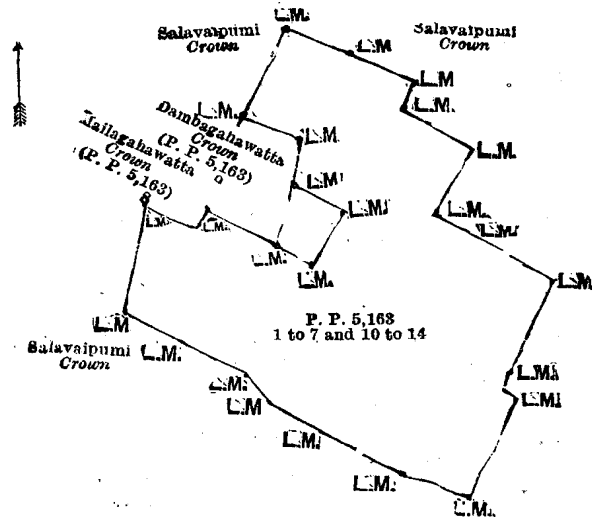
THE notice required by section 1 of "The Waste Lands Ordinances of 1897, 1899, 1900, and 1903," having been duly published in manner prescribed by that section in respect of the above-named lands (*vide* Notice No. 7,547), and no claim having been made to the said lands or to any interest therein within the period of three months from the date specified in the said notice, I, Charles Valentine Brayne, Government Agent of the Eastern Province, under and by virtue of the powers vested in me in that behalf by section 2 of the said Ordinances, do hereby on this 4th day of February, 1921, order and decalre that the said lands, as more fully described herein below, situate in the village of Salavai, in the Panawa pattu of the Batticaloa District, in the Eastern Province, and shown as lots 1, 2, 3, 4, 5, 6, 7, 10, 11, 12, 13, 14, 15, 16, 17, 18, 19, 20, and 21 in preliminary plan 5,163, and in the annexed certified diagrams, and containing in extent 5 acres 2 roods and 5 perches, are the property of the Crown.

*Description of the Lands referred to.*

**PART I.**—Lots 1 to 7 and 10 to 14 in preliminary plan 5,163, situated in the village of Salavai, in Panawa pattu in the District of Batticaloa, Eastern Province, as described in the annexed diagram:—

Lot.	Name of Land.	Extent, A. R. P.	Lot.	Name of Land.	Extent, A. R. P.
1 ..	Polgahawatta ..	.. 0 1 24	10 ..	Wiragahawatta ..	.. 0 0 37
2 ..	Salavaipumi ..	.. 0 2 6	11 ..	Palugahawatta ..	.. 0 1 11
3 ..	Do. ..	.. 0 1 25	12 ..	Do. ..	.. 0 1 1
4 ..	Do. ..	.. 0 1 25	13 ..	Suriyagahawatta ..	.. 0 0 32
5 ..	Do. ..	.. 0 1 19	14 ..	Salavaipumi (reservatio for lane) ..	.. 0 2 27
6 ..	Do. ..	.. 0 1 11			
7 ..	Do. ..	.. 0 1 24			4 2 2

and bounded as follows: on the north by Salavaipumi claimed by the Crown; on the east by Salavaipumi claimed by the Crown; on the south by Salavaipumi claimed by Crown; on the west by Salavaipumi claimed by the Crown, Mailagahawatta claimed by the Crown, Dambagahawatta claimed by the Crown.



Surveyor-General's Office,  
Colombo, January 13, 1920.

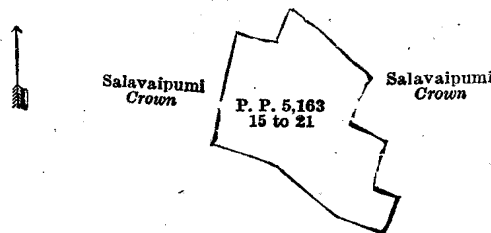
Scale of 4 Chains to an Inch.

G. K. THORNHILL,  
for Acting Surveyor-General.

**PART II.**—Lots 15 to 21 in preliminary plan 5,163, situated in the village of Salavai, in Panawa pattu in the District of Batticaloa, Eastern Province, as described in the annexed diagram:—

Lot.	Name of Land.	Extent, A. R. P.	Lot.	Name of Land.	Extent, A. R. P.
15 ..	Salavaipumi ..	.. 0 0 16	20 ..	Salavaipumi ..	.. 0 0 16
16 ..	Do. ..	.. 0 0 35	21 ..	Do. ..	.. 0 0 15
17 ..	Do. ..	.. 0 0 24			
18 ..	Do. ..	.. 0 1 4			1 0 3
19 ..	Do. ..	.. 0 0 13			

and bounded as follows: on the north by Salavaipumi claimed by the Crown; on the east by Salavaipumi claimed by the Crown; on the south by Salavaipumi claimed by the Crown; on the west by Salavaipumi claimed by the Crown.



Surveyor-General's Office,  
Colombo, January 13, 1920.

Scale of 4 Chains to an Inch.

G. K. THORNHILL,  
for Acting Surveyor-General.

February 4, 1921.

C. V. BRAYNE,  
Government Agent.

**Order under Section 4, Sub-section (1), of "The Waste Lands Ordinances of 1897, 1899, 1900, and 1903."**

In the matter of the lands commonly called or known as Totilehena, situate in the village of Amuhenkanda, in the Uda pattu north of Kuruwiti korale, in the Ratnapura District, of the Province of Sabaragamuwa, and of "The Waste Lands Ordinances of 1897, 1899, 1900, and 1903."

WHEREAS in pursuance of section 1 of the said Ordinances it was duly declared and notified on the 5th day of December, 1919, that if no claim to the lands commonly called or known as Totilehena, situate in the village of Amuhenkanda in the Uda pattu north of Kuruwiti korale, in the Ratnapura District, of the Province of Sabaragamuwa, containing in extent 3 acres 1 rood and 25 perches, and shown as lots 1, 2, and 3 in preliminary plan 2,830 and in the annexed diagram, was made to the Government Agent of the Province of Sabaragamuwa, within the period of three months from the date specified in the said notice, such lands would be declared the property of the Crown, and dealt with on account of the Crown (*vide* Notice No. 7,432):

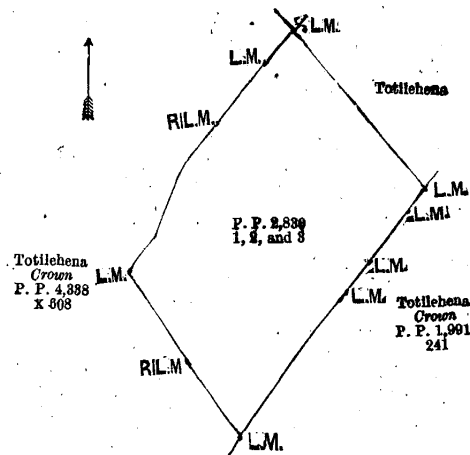
And whereas (1) Patirannehelaye Mudalihamy, (2) ditto Mohottihamy, (3) ditto Bandulahamy, and (4) ditto Jayawardena, all of Amuhenkanda, made claim thereto, and I, George Frederick Reginald Browning, Government Agent of the Province of Sabaragamuwa, made due inquiry into such claim, and whereas the said 1st, 2nd, and 3rd claimants and I came to an agreement in writing dated the 21st day of April, 1920, concerning the said lands, under section 4, sub-section (1), of the said Ordinances, whereby it was agreed that the aforesaid 1st, 2nd, and 3rd claimants should be declared along with Patirannehelaye Jayawardena, the purchasers of the said lands upon payment on or before the 21st day of July, 1920, to the Government Agent of the Province of Sabaragamuwa, of a sum of Rupees One hundred and Fifty-three and Cents Twenty-eight (Rs. 153-28) only, as the purchase amount of the said lands, and whereas the said amount has been duly paid by the said claimants, the aforesaid 1st, 2nd, and 3rd claimants are hereby, in pursuance of the agreement aforementioned, declared along with Patirannehelaye Jayawardena, to be the purchasers of the said lands, as more fully described herein below.

*Description of the Lands referred to.*

The following lots situated in the village of Amuhenkanda, in the Uda pattu north of Kuruwiti korale, in the Ratnapura District of the Province of Sabaragamuwa, as described in the annexed diagram:—

Preliminary plan 2,830.						
Lot.	Name of Land.					Extent, A. R. P.
1	..	Totilehena	..	..	..	0 1 19
2	..	Do.	..	..	..	0 3 14
3	..	Do.	..	..	..	2 0 32
						3 1 25

and bounded as follows: on the north by Totilehena claimed by the Crown (P. P. 4,338/x 608), Totilehena claimed by J. W. Ekneligoda, Ratemahatmaya; on the east by Totilehena claimed by J. W. Ekneligoda, Ratemahatmaya, Totilehena claimed by the Crown (P. P. 1,991/241); on the south by Totilehena claimed by the Crown (P. P. 1,991/241), (Totilehena claimed by the Crown (P. P. 4,338/x 608); on the west by Totilehena claimed by the Crown (P. P. 4,338/x 608).



Surveyor-General's Office,  
Colombo, October 9, 1919.

Scale of 4 Chains to an Inch.

G. K. THORNHILL,  
for Surveyor-General.

March 15, 1921.

G. F. R. BROWNING,  
Government Agent.

## LAND SALES IN THE WESTERN PROVINCE.

NOTICE is hereby given that the Government Agent of the Western Province will receive tenders for the purchase of the lease of the under-mentioned Crown land for a period of five years from August 1, 1921.

2. The tenders, which must be in sealed envelopes, will be received at the Colombo Kachcheri until 12 noon on Wednesday, July 27, 1921, when they will be opened. All persons making the tenders will be required to be present, or to satisfy the Government Agent by some duly accredited agent that the tender is made *bonâ fide*.

## CONDITIONS.

1. The highest tenderer shall be declared the purchaser.
2. One-tenth of the purchase amount shall be deposited in cash as security on the day of sale, and the rent shall be paid by the lessee in equal quarterly instalments before the expiry of each quarter.
3. The purchaser is only entitled to cultivate (not permanent cultivation) and take the produce of the land.
4. The purchaser or his workmen shall not cut down any trees or interfere with any existing fence or boundary.
5. The purchaser shall be bound to fence the land leased to him, if called on by the Government Agent to do so.
6. The purchaser shall keep the land clean and in good order, pay all rates and taxes, and comply with Municipal regulations.
7. The Government Agent or any one acting under his authority will be entitled to re-enter into occupation at any

time on giving one month's notice to the lessee without compensation.

8. The purchaser shall not assign, transfer, or sublet the land without the written permission from the Government Agent, Western Province, to do so.

9. If the whole or any portion of the land is required by Government before the expiry of the lease, such land or portion shall be surrendered on a month's notice being given; a proportionate reduction in the rental will be made for the unexpired period of the lease respecting the land or portion thereof resumed by the Crown.

10. In the event of any breach of the foregoing conditions, the Government Agent shall have the power to resume possession of the land and eject the purchaser and his workmen from the land without compensation.

11. The Government Agent reserves the right to reject any tender or all tenders.

The Kachcheri,  
Colombo, July 1, 1921.

J. G. FRASER,  
Government Agent.

## Lands referred to.

## Colombo Cinnamon Gardens Lease Plan.

Lot.	Situation.	Description.	Extent. A. R. P.
25 $\frac{1}{2}$	Narahenpita.	Grass and cinnamon	6 0 34
25 $\frac{1}{2}$	Do.	do.	3 2 27.5

## LAND SALES IN THE CENTRAL PROVINCE.

No. 2,531, C. P.—The Government Agent, Central Province, will on Friday, September 23, 1921, at 1.30 P.M., at his office in the Kandy Kachcheri, put up to auction, for sale or settlement, or will otherwise dispose of, the under-mentioned portions of Crown land, in accordance with the regulations of Government regarding land sales. Ten allotments of land situated in the Uda Bulatgama division of the Kandy District of the Central Province.

Preliminary plan 6,856. Village—Kalugammana Udabage in Ambagamuwa korale of Uda Bulatgama.

Lot.	Name of Land.	Name of Applicant.	Description.	Extent. A. R. P.	Upset price per acre, Rs.
1	Magurumaldeniya	Udumalwatte Gammahalai Hami Appu of Kehelwerawa village, Nawalapitiya	Low jungle land fit for paddy cultivation	0 0 39	31
2	Do.	do.	Old paddy field	0 2 13	36
3	Do.	do.	Low jungle land fit for paddy cultivation	0 0 11	31

Preliminary plan 7,010. Village—Kadawala in Ambagamuwa korale of Uda Bulatgama. Claimant—Crown (encroachment by Don Luvis Dassanayake and another).

1	Dambagollewatta alias Carolinawatta	—	Native garden contains 5 arecanut trees, 1 coconut tree about 25 years, and a few plantain bushes	0 0 2.16	156
2	Dambagollewatta alias Carolinawatta	—	Part of a permanent building	0 0 0.25	156
3	Dambagollewatta alias Carolinawatta	—	Native garden contains a few plantain bushes and part of a masonry water closet	0 0 1.70	156

Preliminary plan 6,778. Village—Yateganhulaha in Ambagamuwa korale of Uda Bulatgama. Claimant—Crown.

1	Migastennemukulana	Talattanige Siddappu	High chena	1 1 18	40
2	Do.	do.	do.	0 0 30	36
3	Gasnagaladeniyewatta	do.	New clearing	0 1 3	36
4	Gasnagaladeniyewatta	Talattanige Siddappu	Tea	0 3 16	206

Further particulars regarding these lands can be obtained from the Government Agent, Central Province, and their plans from the Surveyor-General.

Colonial Secretary's Office,  
Colombo, July 1, 1921.

GRAEME THOMSON,  
Colonial Secretary.

No. 2,532, C. P.—The Government Agent, Central Province, will on Friday, October 21, 1921, at 1.30 P.M., at his office in Kandy Kachcheri, put up to auction, for sale or settlement, or will otherwise dispose of, the under-mentioned portions of Crown land, in accordance with the regulations of Government regarding land sales. Seventeen allotments of land situated in the Pata Hewaheta division of the Kandy District of the Central Province.

Preliminary plan 6,887. Village—Kandewela in Hewawissa korale of Pata Hewaheta. Claimant—Crown.				Extent.	Upset price
Lot.	Name of Land.	Name of Applicant.	Description.	A. R. P.	per acre, Rs.
1	Galkadulleyaya	W. D. Alfred of Gallantenna, Galaha	Chena	22 1 23	40
1A	Do.	—	do.	0 3 35	—*
2	Pitamullehena	—	do.	0 1 8	40
3	Do.	—	do.	0 0 21	40
Claimant—Crown (encroachment by Runtun Mudianselagedera Appuhamy).					
4	Pitamullekumbura	—	Paddy	0 0 14	—†
Claimant—Crown.					
5	Galkadulleyaya	—	Chena	2 3 28	40
6	Do.	—	do.	0 0 36	—*
7	Do.	—	do.	0 0 24	—*
8	Do.	W. D. Alfred of Gallantenna, Galaha	do.	5 1 9	40
Preliminary plan 7,063. Village—Oluwawatta in Hewawissa korale of Pata Hewaheta. Claimant—Crown.					
1	Muttetuwatenna alias Elhenakanata	—	Chena	0 0 28	—*
2	Do.	L. B. Disanayake and M. Ukku Banda	do.	0 2 12	86
Preliminary plan 7,064. Village—Dulmure in Gandahaye korale of Pata Hewaheta. Claimant—Crown.					
1	Kumburuwelgollehena	—	Native garden contains jak trees 15 years old	0 0 13	56
2	Kalugalahena	—	Chena	3 2 5	68
Claimant—Crown (encroachment by Dugannarallayegedera Siyatu).					
3	Lackamehena	—	Chena	0 0 14	56
4	Do.	—	Native garden contains jak trees 15 years old and vegetable	0 0 34	66
5	Kalugalahena	—	Crown	3 2 9	70.50
Preliminary plan 7,070. Village—Ududeniya in Hewawissa korale of Pata Hewaheta. Claimant—Crown.					
1	Alawatteketiya	Pona Sokkalingam	Vegetable garden	10 0 23	69

\* To be reserved.

† Certificate of quiet possession.

Further particulars regarding these lands can be obtained from the Government Agent, Central Province, and their plans from the Surveyor-General.

Colonial Secretary's Office,  
Colombo, July 2, 1921.

GRAEME THOMSON,  
Colonial Secretary.

### LAND SALES IN THE SOUTHERN PROVINCE.

No. 3,794, S. P.—The Government Agent, Southern Province, will on Thursday, August 25, 1921, at 1 P.M., at his office in Galle Kachcheri, put up to auction, for sale or settlement, or will otherwise dispose of, the under-mentioned portions of Crown land, in accordance with the regulations of Government regarding land sales. Two allotments of land situated in the Talpe pattu division of the Galle District of the Southern Province.

Preliminary plan 11,575. Village—Udumalagala.				Extent.	Upset price
Lot.	Name of Land.	Name of Applicant.	Description.	A. R. P.	per acre, Rs.
6	Wattehena or Gulugahalangaokanda	D. L. Emanis de Silva	Jungle	5 0 1	55
7	Watteheneokanda	H. G. Babunhami	do.	4 3 26	55

Further information regarding these lands can be obtained from the Government Agent, Southern Province, and their plans from the Surveyor-General.

Colonial Secretary's Office,  
Colombo, July 1, 1921.

GRAEME THOMSON,  
Colonial Secretary.

No. 3,795, S. P.—The Government Agent, Southern Province, will on Tuesday, September 20, 1921, at 1 P.M., at his office in Galle Kachcheri, put up to auction, for sale or settlement, or will otherwise dispose of, the under-mentioned portions of Crown land, in accordance with the regulations of Government regarding land sales. Five allotments of land situated in the Bentota-Walallawiti korale division of the Galle District of the Southern Province.

Preliminary plan 11,806. Village—Nawadagala. Claimant—Crown.				Extent.	Upset price
Lot.	Name of Land.	Name of Applicant.	Description.	A. R. P.	per acre, Rs.
1	Atakohotatenamanana alias Batalawala	Ganvidanelage William Sinno	Low jungle	0 3 34	82
2	Do.	Ganvidanelage Don Carolis Appu	do.	1 1 15	82
3	Do.	Hendadura Arnel de Silva of Welitara	do.	1 0 21	82
4	Do.	Haljoti Charles Silva of Welitara	do.	0 3 37	82
5	Do.	Ponnamperuma Arachchige Amaneris	do.	0 3 12	82

Further information regarding these lands can be obtained from the Government Agent, Southern Province, and their plans from the Surveyor-General.

Colonial Secretary's Office,  
Colombo, July 2, 1921.

GRAEME THOMSON,  
Colonial Secretary.

No. 3,796, S. P.—The Government Agent, Southern Province, will on Thursday, August 25, 1921, at 1 p.m., at his office in Galle Kachcheri, put up to auction, for sale or settlement, or will otherwise dispose of, the under-mentioned portions of Crown land, in accordance with the regulations of Government regarding land sales. Fifteen allotments of land situated in the Bentota-Walallawiti korale division of the Galle District of the Southern Province.

Preliminary plan 11,715. Village—Walinguruketiya.				Extent.	Upset price
Lot.	Name of Land.	Name of Applicant.	Description.	A. R. P.	per acre, Rs.
1	Kailattemanana <i>alias</i> Doranagaha-godella	L. P. A. Wickramaratna, Korale Arachchi, Kosgoda	Patana	0 3 38	50
2	Do.	do.	Patana (not for sale)	0 0 15	—*
Preliminary plan 11,719. Village—Pelagaspalata.					
1	Weralugahagoipola-addarakele <i>alias</i> Lawala	Kumarasinha Odiris Perera of Kosgoda	Jungle	1 3 29	82†
2	Do.	do.	Jungle (not for sale).	0 0 15	—*
3	Do.	Kumarasinha Martin de Zoysa of Kosgoda	Jungle	2 3 6	82†
4	Do.	Tarnel Perera Wickramaratna of Kosgoda	do.	3 0 30	82†
5	Puwakgahabokkekele	L. P. A. Wickramaratna of Kosgoda	do.	1 0 9	82†
6	Puwakgahabokkekele <i>alias</i> Pelagaskelle	Pelis Mendis Abeysekara of Kosgoda	do.	1 0 26	82†
7	Do.	do.	Jungle (not for sale).	0 0 38	—*
Preliminary plan 11,713. Village—Walinguruketiya.					
1	Ratmalgahaokandekelle <i>alias</i> Ratmalokandegodakelle	R. D. J. Karunaratna, Fiscal's Arachchi of Induruwa	Jungle	1 0 16	75‡
2	Do.	do.	do.	1 0 13	75‡
3	Doranagahagodellalangadeniya	Tarnel Perera Wickramaratna of Kosgoda	Deniya	1 0 0	70†
4	Doranagahagodella	do.	Open land (not for sale)	0 0 15	—*
Preliminary plan 11,746. Village—Pelagaspalata.					
1	Nelligaskelle <i>alias</i> Maragahakele	Tidoris Perera Wickramaratna of Kosgoda	Jungle	8 0 25	102
2	Do.	do.	Jungle (not for sale).	0 0 24	—*
3	Do.	Lattuwahandi Amanuel Silva of Egodamulla	Jungle	2 3 36	132
4	Do.	Dunuhinga Tadiris de Silva of Godagama	do.	3 0 22	102
Preliminary plan 11,772. Village—Migaspitiya.					
1	Rakinaokanda <i>alias</i> Katukitukanda	D. S. D. Z. Jayawardena, Vidane Arachchi of Uragama	Jungle (not for sale).	0 1 0	—*
2	Do.	do.	Jungle	0 3 34	80
3	Do.	do.	Jungle (not for sale).	0 0 5	—*
Preliminary plan 11,712. Village—Lenagalpalata.					
1	Malakunawekele <i>alias</i> Indigahakele	Cornelis Mendis Abeysekara of Kosgoda	Jungle	1 3 31	81§
2	Do.	do.	Jungle (not for sale).	0 0 15	—*
Preliminary plan 11,714. Village—Uragasmanhandiya.					
1	Kapukanattekele <i>alias</i> Korakeenekele	do.	Low jungle	0 3 32	80
2	Do.	do.	Low jungle (not for sale)	0 0 7	—*

\* Reservation.

† With mining rights at Rs. 200 per acre.

‡ With mining rights at Rs. 205 per acre.

§ With mining rights at Rs. 251 per acre.

|| With mining rights at Rs. 250 per acre.

Further information regarding these lands can be obtained from the Government Agent, Southern Province, and their plans from the Surveyor-General.

Colonial Secretary's Office,  
Colombo, July 2, 1921.

GRAEME THOMSON,  
Colonial Secretary.

No. 3,797, S. P.—The Government Agent, Southern Province, will on Tuesday, September 13, 1921, at 1 p.m., at his office in Galle Kachcheri, put up to auction, for sale or settlement, or will otherwise dispose of, the under-mentioned portions of Crown land, in accordance with the regulations of Government regarding land sales. Thirteen allotments of land situated in the Gangaboda pattu division of the Galle District of the Southern Province.

Preliminary plan 11,570. Village—Hemmeliya.

Claimants—(1) Welegama Palliya Guruge Louis and (2) Hapugala Arachchi Kankanange Agostina of Baddegama.

Lot.	Name of Land.	Name of Applicant.	Description.	Extent.	Upset price
				A. R. P.	per acre, Rs.
8	Illukketiyawatta	R. S. Gunasekera of Baddegama	Garden	0 0 8	55
			Plantation	—	1.05
Preliminary plan 11,600. Village—Udalamattha.					
1	Nayamullegoda	Nanayakkara Jayawardena Liyana Arachchige Daniel of Unanwitiya	Claimant—Crown. Patana	1 0 6	52.50
3	Nayamulla	Abraham Elesinghe	Jungle	0 3 34	52.50
Preliminary plan 11,634. Village—Pataweliwitiya.					
3	Mudubenkanda	C. D. A. Gunawardena of Baddegama	Claimant—Crown. Jungle	2 1 30	50



Lot.	Name of Land.	Name of Applicant.	Description.	Preliminary plan 11,639. Village—Pataweliwitiya. Claimant—Crown.			
				A.	R.	P.	
1	Wawalagalakandekaratura.	David Wijeratna of Pata Weliwitiya .	Jungle ..	1	0	13	42·50
2	Do.	do.	do.	1	0	18	42·50
1	Gambeddegoda	W. Amarasinha of Leo Group, Wanduramba	Jungle (not for sale).	0	0	23	—*
2	Do.	do.	Jungle ..	1	0	14	47
3	Do.	W. Amarasinha of Leo Group, Wanduramba	Contains rubber Plantation ..	0	1	31	45 8·50
4	Paluwattagodakanda	W. Amarasinha of Leo Group, Wanduramba	Jungle ..	1	0	7	47
1	Haldolakanda	Lelwala Guruge Carolis of Lelwala ..	Jungle ..	2	1	23	55
2	Do.	do.	Jungle (not for sale).	0	1	28	—*
3	Haldolakandatalawa	do.	Jungle ..	1	0	1	55
1	Wewakanda	Opatakankanange Uparishami of Naththewala	Jungle ..	0	3	27	40
1	Galpotakanda	Lelwala Guruge Juwanis and Tisangamapanditage Don James of Lelwala	Jungle ..	3	1	7	55

\* Reservation.

Further information regarding these lands can be obtained from the Government Agent, Southern Province, and their plans from the Surveyor-General.

Colonial Secretary's Office,  
Colombo, July 2, 1921.

GRAEME THOMSON,  
Colonial Secretary.

No. 3,798, S. P.—The Government Agent, Southern Province, will on Thursday, September 8, 1921, at 1 P.M., at his office in Galle Kachcheri, put up to auction, for sale or settlement, or will otherwise dispose of, the under-mentioned portions of Crown land, in accordance with the regulations of Government regarding land sales. Nine allotments of land situated in the Talpe pattu division of the Galle District of the Southern Province.

Lot.	Name of Land.	Name of Applicant.	Description.	Preliminary plan 11,680. Village—Udubettawa. Claimant—Crown.			
				A.	R.	P.	
1	Gonsiyahena	Mr. G. E. Abewardena, Proctor, Galle	Scrub jungle (not for sale)	0	0	5	—*
2	Do.	do.	High jungle	7	2	30	66
3	Gonsiyagodakanda	E. M. Karunaratna, Proctor, Galle	do.	2	2	25	70
4	Do.	do.	Ditto (not for sale)	0	1	10	—*
5	Do.	do.	High jungle	6	0	26	70
6	Do.	do.	do.	7	2	30	70
1	Maragahahena	Ranadirage Hinni Appu of Karagoda ..	Jungle ..	1	2	21	55
2	Do.	do.	do.	—	—	—	—†
1	Hengalbedda <i>alias</i> Galporellabedda	—	Open land ..	0	2	32	40
2	Do.	—	Plantation ..	—	—	—	0·30
2	Do.	—	Open land (not for sale) ..	0	0	12	—*
3	Hengalbedda <i>alias</i> Galporellabedda	Claimants—(1) Galhenege Siddi Appu and (2) Galhenege Sinno Appu, both of Horadugoda.	Contains coconut ..	0	1	37	40
4	Do.	—	Plantation ..	—	—	—	12
4	Do.	—	Contains coconut ..	0	0	16	40
5	Do.	—	Plantation ..	—	—	—	1·60
5	Do.	—	Native garden ..	0	1	27	40
			Plantation ..	—	—	—	21·15

\* Reservation.

† Land unclaimed by Crown.

Further information regarding these lands can be obtained from the Government Agent, Southern Province, and their plans from the Surveyor-General.

Colonial Secretary's Office,  
Colombo, July 5, 1921.

GRAEME THOMSON,  
Colonial Secretary.

No. 3,799, S. P.—The Government Agent, Southern Province, will on Tuesday, August 23, 1921, at 1 P.M., at his office in Galle Kachcheri, put up to auction, for sale or settlement, or will otherwise dispose of, the under-mentioned portions of Crown land, in accordance with the regulations of Government regarding land sales. Twenty-two allotments of land situated in the Talpe-pattu division of the Galle District of the Southern Province.

Lot.	Name of Land.	Name of Applicant.	Description.	Final village plan 568. Village—Welandawa. Claimant—Crown.			
				A.	R.	P.	
5I	Waulketakele <i>alias</i> Balagalakele	H. Babunhamy	Jungle ..	1	3	33	55
31	Helambagahaokanda	H. Cornelis	Deniya ..	0	0	35	50
		Claimant—V. Babunhamy of Walpola.	Plantation ..	—	—	—	3·10
5J	Waulketakele <i>alias</i> Balegalakele	H. Cornelis	Jungle ..	0	2	12	52·50
5M	Kakunagahahenegoda	W. Kalu Appu	Chena ..	0	3	15	51

Lot.	Name of Land.	Name of Applicant.	Description.	Extent.		Upset price per acre, Rs.
				A. R. P.		
5a	Pitadeniyagoda	D. Salanis Appu	Jungle	2	0 20	52.50
5AA	Balegegalgodakanda <i>alias</i> Kitul-gahakanatiagoda	G. Y. Dias	High jungle	2	0 38	55
5F	Pitadeniyegoda	D. Salaris Appu	Jungle	0	3 13	52.50
51	Daha-atahaulhena	—	do.	8	1 27	52.50
5A	Do.	W. H. Babandirisa	do.	2	0 27	53
5Q	Yatiniyaragoda	R. Karnelis	do.	1	1 25	53
5AB	Walupathiragoda	G. A. Babunhamy	do.	2	0 22	55
68	Andaragalalagadeniya	do.	Deniya	0	0 25	50
5AC	Walupathiragoda	K. H. Balahamy	Jungle	1	3 36	50
5r	Pareikumburagodella	G. Appusanno	do.	2	1 30	55
5v	Do.	W. Cornelis	do.	0	3 30	55
5w	Do.	W. Thepanis	do.	1	0 10	55
5x	Do.	A. Siyadorishamy	do.	1	1 14	55
5z4	Do.	G. Amarasuriya for T. Amarasuriya	Owita	0	0 14	50
		of Moragalla estate, Galle				
70	Buriyawattedeniya	do.	Deniya	0	1 25	50
91	Deniyekumburaudumulla	do.	do.	0	0 26	50
3	Yatiniyarawatta	—	Jungle	0	0 8	50
69	Lindalangadeniyekanda	—	Owita	0	0 28	50
			Plantation	—	—	2

Further information regarding these lands can be obtained from the Government Agent, Southern Province, and their plans from the Surveyor-General.

Colonial Secretary's Office,  
Colombo, July 6, 1921.

GRAEME THOMSON,  
Colonial Secretary.

No. 3,800, S. P.—The Assistant Government Agent, Matara, will on Monday, August 29, 1921, at 10 A.M., at his office at the Weligama Resthouse, put up to auction, for sale or settlement, or will otherwise dispose of, the under-mentioned portions of Crown land, in accordance with the regulations of Government regarding land sales. Forty-five allotments of land situated in the Weligam korale division of the Matara District of the Southern Province.

Lot.	Name of Land.	Name of Applicant.	Name of Claimant.	Description.	Extent.		Upset price per acre, Rs.
					A. R. P.		
Final village plan 533. Village—Eramadugoda.							
180B	Mudakkarehena	D. C. Weerasinghe	Crown	Jungle	1	0 8	65
180c	Do.	—	do.	do.	0	3 36	65
180D	Do.	—	do.	—	0	0 31	—*
180E	Do.	—	do.	—	1	0 25	—*
180F	Do.	D. Wanigasekara	Crown	Jungle	9	2 37	70
180G	Do.	D. C. Epa	do.	do.	9	1 25	70
180H	Do.	Proctor G. Weeratunga	do.	do.	9	0 20	70
180 I	Do.	Proctor E. Abegunawaradana	do.	do.	9	0 23	70
140E	Addasidolahena	—	do.	do.	1	2 14	65
140F	Do.	—	do.	—	0	2 6	—*
Final village plan 535. Village—Lenama.							
216B	Attahagadadeniyakumbura	Crown	Crown	Deniya	0	0 21	—*
216c	Thathingallegeokandedeniya	do.	do.	do.	0	1 5	—*
216D	Pahalamadangahadeniya	do.	do.	do.	0	0 21	—*
216E	Kabaragaladola	do.	do.	Stream	0	0 16	—*
216F	Do.	do.	do.	do.	0	0 11	—*
216G	Footpath	do.	do.	Footpath	0	0 17	—*
216H	Do.	do.	do.	do.	0	0 5	—*
216 I	Do.	do.	do.	do.	0	0 8	—*
220	Kabaragaladeniya	do.	do.	Deniya	0	2 10	—*
220A	Kabaragaladeniyakumbura	do.	do.	Field	0	0 24	—*
202M	Hindakaralhena	do.	do.	Jungle	2	0 15	65
Preliminary plan 11,438. Village—Midigama West.							
1	Danketiyehena, &c.	Crown	Crown	Encroachment	1	1 25	200
Final village plan 538. Village—Asmagoda.							
18	Kandanchelpotadeniya	Crown	Crown	Encroachment	0	1 4	100
18A	Do.	M. H. Caro	do.	do.	0	0 8	100
119A	Galhena	Don Juwanis Appu	do.	Chena	8	3 3	100
14M	Nahalumullegodahena	do.	do.	do.	9	0 35	100
Preliminary plan 11,497. Village—Sulutanagoda.							
1	Kahatagahahena	P. W. Jayasingha	Crown	Garden	3	0 5	200
2	Do.	—	do.	do.	2	1 16	125
Preliminary plan 11,829. Village—Bereleliya.							
1	Madawalahena	—	D. T. W. Goonetilleke	Garden	0	2 21	50†
2	Do.	—	B. P. Baba Appu	do.	0	2 23	60†
4	Nagodahena	—	P. D. Pediris de Silva	do.	0	0 29	50†
5	Do.	—	do.	do.	0	1 24	50†
6	Nagodshenaowita	—	Crown	Owita	0	1 27	100
7	Malapalaowita	—	do.	do.	0	2 13	100
8	Nagodawatta	—	H. T. Charles Appu	Garden	0	0 20	50

Lot.	Name of Land.	Name of Applicant.	Name of Claimant.	Description.	Extent.		Upset price per acre, Rs.
					A.	R. P.	
9	Gatambagahadeniya ..	—	B. G. Bala Appu ..	Deniya ..	0	0 19	100
11	Welikadahena ..	—	—	—	0	1 23	—*
12	Hingagodawatta ..	—	C. M. S. Samaraweera ..	Garden ..	0	0 14	50†
13	Welikadahena ..	—	Crown ..	Chena ..	0	2 24	60
15	Yakadagaladena ..	—	D. T. W. Gunatilaka ..	Garden ..	0	0 26	50†
16	Do. ..	—	—	—	0	0 9	—*
17	Do. ..	—	—	—	0	0 19	—*
19	Lenalee estate ..	—	William Gunaratna ..	Garden ..	0	0 19	60†
21	Eddumawaladena ..	—	—	—	0	1 23	—*
22	Do. ..	—	Crown ..	Chena ..	0	2 31	60

\* Not for sale.

† Excluding the cultivation.

Further information regarding these lands can be obtained from the Assistant Government Agent, Matara, and plans of them from the Surveyor-General.

Colonial Secretary's Office,  
Colombo, July 6, 1921.

GRAEME THOMSON,  
Colonial Secretary.

No. 3,801, S. P.—The Assistant Government Agent, Matara, will on Friday, August 26, 1921, at 10 A.M., at his office at the Kamburupitiya Resthouse, put up to auction, for sale or settlement, or will otherwise dispose of, the under-mentioned portions of Crown land, in accordance with the regulations of Government regarding land sales. Thirty allotments of land situated in the Gangaboda pattu division of the Matara District of the Southern Province.

Lot.	Name of Land.	Name of Applicant.	Name of Claimant.	Description.	Extent.		Upset price per acre, Rs.
					A.	R. P.	
Preliminary plan 11,612. Village—Kirinde Magin Ihala.							
3	Divigalahena ..	Crown ..	Crown ..	Encroachment ..	0	0 10	100
4	Andiyakandawatta ..	do. ..	do. ..	do. ..	0	1 28	100
5	Do. ..	do. ..	Private land ..	Road ..	0	2 25	—
6	Gomedeniya ..	do. ..	Crown ..	Paddy field ..	0	1 1	150
7	Andiyakandawatta ..	do. ..	do. ..	Encroachment ..	0	2 12	100
8	Do. ..	do. ..	do. ..	Road ..	0	1 33	—
9	Do. ..	do. ..	do. ..	Encroachment ..	0	0 33	100
10	Do. ..	do. ..	do. ..	do. ..	0	0 25	100
Preliminary plan 11,835. Village—Kirinde Magin Ihala.							
1	Tennehena ..	Proctor R. B. Gunaratne ..	Crown ..	Chena ..	24	2 0	150
Preliminary plan 10,282. Village—Ullala.							
7	Kajugaswatta ..	W. Carolis ..	Crown ..	Encroachment ..	1	0 18	100
Preliminary plan 11,519. Village—Siwalagama.							
3	Labugodakandawatta ..	F. Wijesinhe ..	Crown ..	Encroachment ..	0	2 0	125
4	Lindagawahena ..	do. ..	do. ..	Chena ..	6	3 0	115
5	Labugodakanda ..	do. ..	do. ..	Encroachment ..	1	0 14	110
6	Babarendegekattiya ..	do. ..	do. ..	Chena ..	13	0 0	115
7	Paragalahena ..	do. ..	do. ..	do. ..	5	3 38	115
8	Do. ..	do. ..	do. ..	Encroachment ..	0	0 16	110
9	Do. ..	do. ..	do. ..	Chena ..	10	2 19	115
Final village plan 58. Village—Diviture.							
46J	Tennapitahena ..	Don Madris ..	Crown ..	Jungle ..	8	1 0	105
46K	Madagamagawahena ..	—	do. ..	Encroachment ..	0	3 10	100
46L	Madagamagawawatta ..	—	do. ..	do. ..	0	1 18	100
46M	Tennapitahena ..	—	do. ..	Reservation (not for sale) ..	0	0 8	—
46N	Do. ..	—	do. ..	do. ..	0	1 15	—
46O	Do. ..	—	do. ..	do. ..	1	0 9	—
46P	Do. ..	Babunhamy ..	do. ..	Jungle ..	9	0 32	105
46Q	Do. ..	W. Don Dionis ..	do. ..	do. ..	7	1 9	105
46R	Do. ..	—	do. ..	—	0	2 18	—*
46S	Galagawawatta ..	—	do. ..	Encroachment ..	1	2 5	200
46T	Tennapitahena ..	—	do. ..	do. ..	0	1 10	100
37‡	Okanda ..	—	do. ..	—	0	0 4	—*
37‡	Do. ..	—	do. ..	—	0	0 6	—*

\* Not for sale.

Further particulars regarding these lands can be obtained from the Assistant Government Agent, Matara, and plans of them from the Surveyor-General.

Colonial Secretary's Office,  
Colombo, July 6, 1921.

GRAEME THOMSON,  
Colonial Secretary.

No. 3,802, S. P.—The Assistant Government Agent, Matara, will on Wednesday, August 31, 1921, at 10 A.M., at his office at the Dikwella Resthouse, put up to auction, for sale or settlement, or will otherwise dispose of, the under-mentioned portion of Crown land, in accordance with the regulations of Government regarding land sales. An allotment of land situated in the Wellaboda pattu division of the Matara District of the Southern Province.

Lot.	Name of Land.	Name of Applicant.	Name of Claimant.	Description.	Extent.		Upset price per acre, Rs.
					A.	R. P.	
1	Meegasdeniyahena ..	Don Samel ..	Crown ..	Garden ..	1	0 3	100

Further particulars regarding this land can be obtained from the Assistant Government Agent, Matara, and plan of it from the Surveyor-General.

Colonial Secretary's Office,  
Colombo, July 6, 1921.

GRAEME THOMSON,  
Colonial Secretary.

No. 3,803, S. P.—The Assistant Government Agent, Matara, will on Wednesday, August 31, 1921, at 2 P.M., at his office at the Hakmana Resthouse, put up to auction, for sale or settlement, or will otherwise dispose of, the under-mentioned portions of Crown land, in accordance with the regulations of Government regarding land sales. Seven allotments of land situated in the Kandaboda pattu division of the Matara District of the Southern Province.

Lot.	Name of Land.	Name of Applicant.	Description.	Extent.			Upset price per acre, Rs.
				A.	R.	P.	
1A C1	Malmorehena	D. C. Dassanayaka	Jungle	3	0	3	55
Final village plan 132. Village—Ketiyaape.							
399E1	Kekirikanattehena	G. Simandirisa	Chena	1	3	22	50
391	Kalagahahena	—	Citronella	0	1	18	50
Final village plan 172. Village—Denagama.							
27	Ketakalakoratuwa	—	Chena	1	0	12	40
Final village plan 178. Village—Badabedda.							
148A	Diminiyangashenemalapalawatta	Don Dulus	Jungle	3	0	26	—*
Final village plan 90. Village—Parapamulla.							
6B	Pansalakoratuwa	K. Punchi Appu	Chena	0	3	7	50†
6B16	Bakmigahawatta	K. Don Andris	Citronella	0	0	20	50
Final village plan 176. Village—Kebeliyapola.							

\* The value of this land will be given at sale.

† Excluding plantation.

Further particulars regarding these lands can be obtained from the Assistant Government Agent, Matara, and plans of them from the Surveyor-General.

Colonial Secretary's Office,  
Colombo, July 6, 1921.

GRAEME THOMSON,  
Colonial Secretary.

No. 3,804, S. P.—The Assistant Government Agent, Matara, will on Monday, August 22, 1921, at 11 A.M., at his office at the Deniyaya Resthouse, put up to auction, for sale or settlement, or will otherwise dispose of, the under-mentioned portions of Crown land, in accordance with the regulations of Government regarding land sales. Forty-eight allotments of land situated in the Morawak korale division of the Matara District of the Southern Province.

Lot.	Name of Land.	Name of Applicant.	Description.	Extent.			Upset price per acre, Rs.
				A.	R.	P.	
Block survey preliminary plan 45. <sup>1</sup> Village—Kotapola.							
164A1	Veraluketiyehena	V. Siman Appu	Chena	4	3	25	25
164A2	Do.	—	—	0	0	30	—*
164A3	Do.	—	—	0	0	3	—*
164A4	Do.	Dingi Appu	Chena	4	3	11	25
164A5	Do.	H. G. Davith	do.	2	3	0	25
164A6	Do.	—	—	1	0	0	—*
164A7	Polwattahena	V. Davith	Chena	2	3	37	25
164A8	Do.	V. Dingi Appu	do.	2	1	16	25
164A9	Do.	K. G. Appuwa	do.	2	3	26	25
164A10	Udawattahena	Heen Appu	do.	0	2	6	30
164A11	Ambagasmullewatta-adderahena	—	—	0	0	9	—*
171B	Veraluketiyehena	H. G. Davith	Chena	0	1	0	25
171C	Polgaswattehena	V. Davith	do.	0	2	28	25
171D	Do.	V. Dingi Appu	do.	0	1	33	25
171E	Ambagasmulla-adderahena	do.	do.	0	3	31	25
Final village plan 41. Village—Waralla.							
42 I	Kudaludeniyahena	M. G. D. Lewis	do.	2	0	37	25
42 J	Do.	—	do.	0	2	8	25
Final village plan 8. Village—Kaduruwana.							
66C	Wadeniyekumbura	Mr. E. F. Hawke	Field	0	1	19	70
66C 1	Do.	do.	do.	0	0	37	50†
Final village plan 23. Village—Urubokka.							
51½B	Godewatta	Crown	Garden	1	1	34	40
51½C	Do.	do.	do.	2	2	36	40
51½D	Godewattedeniyaowita	do.	Deniya	1	3	7	160
Final village plan 9. Village—Alapaladeniya.							
1½A	Velahena	D. J. W. Dahanayaka	Garden	0	3	27	25
7B	Ellagawahena	D. Edonis	Chena	0	3	37	25
Final village plan 124. Village—Maderipitiya.							
40E	Wahangederahena	B. R. L. Andris	Garden	2	0	8	20
Block survey preliminary plan 33. Village—Beralapanatara.							
390	Doleyayehena	C. A. Gunaratna	Jungle	6	1	10	55
390C	Do.	do.	do.	4	3	0	60
390E	Do.	W. Gunaratna	do.	4	2	0	60
390F	Do.	do.	do.	2	1	33	55
390G	Do.	do.	do.	0	0	30	50
391	Lenawahena	C. A. Gunaratna	do.	7	2	18	50
391A	Do.	do.	do.	1	2	13	55
391B	Do.	do.	do.	3	0	36	60
391C	Do.	do.	do.	3	0	37	55
412F	Kongahadeniyawatta	do.	do.	0	2	9	50
412G	Kobomelladeniya	K. Kiri Appu	Garden	0	0	14	50
416B	Gomawiladeniya	do.	Deniya	0	0	14	50
221A	Ambagasmullahena	D. C. Wijesekara	do.	0	1	36	50
221B	Gedarawatta	A. K. P. D. Hendrick	Garden	0	1	3	50
221C	Pahalawatta	G. Salaman	do.	0	0	27	50
		do.	do.	0	0	19	50

Lot.	Name of Land.	Name of Applicant.	Description.	Extent.		Upset price per acre, Rs.
				A.	R. P.	
221D	Ambagasmullawatta	G. Adrian	Garden	0	0 2	50
221E	Do.	do.	do.	0	0 6	50
222C	Karahinnekumbura	N. Tikiri	Field	0	0 12	100
222D	Welikandawatta	D. H. Abenayake	Garden	0	0 6	50
13D	Gurullagahahena	K. A. William	Chena	3	2 33	50
13E	Do.	—	—	0	1 13	—*
13F	Dangasgodella	W. Lewis	Garden	0	1 24	50
Final village plan 1. Village—Rambukkana.						
15G	Danumumalihalawatta	R. V. P. Davith	Chena	0	3 39	25

\* Not for sale.

† Exclusive of cultivation.

Further particulars regarding these lands can be obtained from the Assistant Government Agent, Matara, and plans of them from the Surveyor-General.

Colonial Secretary's Office,  
Colombo, July 6, 1921.

GRAEME THOMSON,  
Colonial Secretary.

### LAND SALES IN THE NORTH-CENTRAL PROVINCE.

No. 2,152, N.C. P.—The Government Agent, North-Central Province, will on Wednesday, August 24, 1921, at 1 P.M., at the Anuradhapura Kacheheri, put up to auction, for sale or settlement, or will otherwise dispose of, the under-mentioned portions of Crown land, in accordance with the regulations of Government regarding land sales. Thirty-three allotments of land situated in the Nuwaragam and Hurulu palatas of the Nuwarakalawiya district of the North-Central Province.

Lot.	Name of Land.	Name of Applicant.	Description.	Extent.		Upset price per acre, Rs.
				A.	R. P.	
Preliminary plan 5,741. Village—Pahalagama in Matombuwa korale.						
1	Dambagahaidama	K. Kiri Banda of Wayaulpota	Jungle fit for paddy	2	1 3	16
2	Do.	—	Reservation for bund	0	1 22	—*
3	Warahena	Banda Vel-Vidane of Wayaulpota and two others	Jungle fit for paddy	2	3 27	21
Preliminary plan 5,747. Village—Udakadawala in Matombuwa in korale.						
1	Dambagahakumbura	—	Paddy field, encroachment by Appurala Gamarala of Udakadawala	0	1 16	30
2	Dambagahawela	—	Paddy field, encroachment by Kudarala	0	0 30	30
3	Dambagahaidama	P. A. Kudarala	Jungle fit for paddy	4	1 28	18 50
4	Do.	K. Kalu Banda	do.	2	0 20	16
5	Do.	B. Udayare and another	do.	2	0 31	16
Preliminary plan 5,729. Village—Puliyankulama in Ulagalla korale.						
1	Akkarakumbura	—	Paddy field, encroachment by W. Kapuruhamy and others	2	2 0	30
2	Kadurugaha-akkaraya	V. Ranhamy of Meegaswewa	Jungle fit for paddy	0	3 33	26
3	Kumbukgaha-akkaraya	Kapuwa Lekama of Meegaswewa	do.	0	3 26	16
4	Dambagaha-akkaraya	do.	do.	1	0 0	16
5	Do.	—	Reservation for cart track	0	0 7	—*
Preliminary plan 5,730. Village—Puliyankulama in Ulagalla korale.						
1	Panakkagaha-akkaraya	W. Naide of Puliyankulama	Jungle fit for paddy	8	2 30	18
2	Do.	—	Reservation for Ihala Puliyankulama tank bund	0	1 6	—*
Preliminary plan 5,774. Village—Bamunugama in Ulagalla korale.						
1	Kongahaidama	P. L. Meera Saibo	Low jungle	1	0 0	16
2	Kongahakele	—	Reservation for footpath	0	0 5	—*
Village—Hammillewa in Ulagalla korale.						
3	Kongahakumbura	—	Paddy field, encroachment by T. K. Ibrahim Saibo of Uttupitiya	1	3 24	20
4	Meegaha-akkaraya	T. K. Ibrahim Saibo	Low jungle fit for paddy	0	3 34	16
Preliminary plan 5,784. Village—Katukeliyawa in Ulagalla korale.						
1	Dambagaha-akkaraya	U. V. Pinhami Vedarala and another of Katukeliyawa	Jungle fit for paddy	1	3 19	16
2	Do.	—	Paddy field, encroachment by Wannakurala Vel-Vidane and others of Dematawewa	0	1 21	16
Preliminary plan 5,785. Village—Muriyakadawala in Ulagalla korale.						
1	Mailagahaidama	P. B. Tillakaratna of Perimiyankulama	Jungle fit for paddy cultivation	2	3 22	21
Final village plan 559. Village—Balahondawewa in Kende korale.						
1	Bogahahena alias Abakolawewakele	S. Kirihamy and others	Land suitable for paddy	0	0 5	24

Lot.	Name of Land.	Name of Applicant.	Description.	Extent.		Upset price per acre, Rs.
				A.	R. P.	
Preliminary plan 5,786. Village—Perimiyankulama in Ulagalla korale.						
1	Dambagaha-akkaraya	—	Reservation for a cart track	0	0 36	—*
2	Do.	J. B. Tillakaratna and another of Perimiyankulama	Jungle	3	0 5	18
3	Do.	—	Paddy field, encroachment by Banda and others	0	0 31	30
Final village plan 628. Village—Pandiggama in Kadawat korale.						
11c	Pandiggamalandukele	—	Chena	2	1 18	21
11d	Do.	—	do.	2	2 14	21
Final village plan 673. Village—Nawakkulama in Willachchiya korale.						
23	Accarahena	B. Pinhamy, ex Vel-Vidane	Chena	0	1 36	21
Final village plan 676. Village—Ambagahagama in Willachchiya korale.						
16	Wewupitiya	—	Encroachment	0	1 2	21
33A	Palugahawattihena	—	Chena, encroachment by Appuhamy and others	0	0 28	40
39A	Talagahawattihena	—	Waste land	0	0 24	21
41	Tishambawatta alias Kongahawatta	—	Encroachment by S. Kirihamy	0	0 34	40

\* Not for sale.

Further particulars regarding these lands can be obtained from the Government Agent, North-Central Province, and plans of them from the Surveyor-General.

Colonial Secretary's Office,  
Colombo, July 6, 1921.

GRAEME THOMSON,  
Colonial Secretary.

## LAND SALES IN THE PROVINCE OF UVA.

**No. 1,431, P. of U.**—The Government Agent for the Province of Uva, will on Friday, August 19, 1921, at 1 P.M., at his office in Badulla Kachcheri, put up to auction, for sale or settlement, or will otherwise dispose of, the under-mentioned portion of Crown land, in accordance with the regulations of Government regarding land sales. An allotment of land situated in the Wiyaluwa division of the Badulla District of the Province of Uva.

Lot.	Name of Land.	Name of Applicant.	Description.	Extent.		Upset price per acre, Rs.
				A.	R. P.	
Final village plan 179. Village—Egodawelagama in Soranatota korale of Wiyaluwa division. Claimant—Crown.						
148c	Adjupitiyadamunagahawahena	Mr. W. H. Ratnayaka, Kachcheri, Badulla	Chena	2	0 2	36

This lot shall be sold subject to the payment of irrigation rate of Rs. 2 per acre per annum. This rate shall be subject to revision by Government at any time.

Further information regarding the sale of the above land can be obtained from the Government Agent, Province of Uva, and its plan from the Surveyor-General.

Colonial Secretary's Office,  
Colombo, July 1, 1921.

GRAEME THOMSON,  
Colonial Secretary.

**No. 1,432, P. of U.**—The Government Agent for the Province of Uva, will on Friday, August 19, 1921, at 1 P.M., at his office in Badulla Kachcheri, put up to auction, for sale or settlement, or will otherwise dispose of, the under-mentioned portion of Crown land, in accordance with the regulations of Government regarding land sales. An allotment of land situated in the Buttala division of the Badulla District of the Province of Uva.

Lot.	Name of Land.	Name of Applicant.	Name of Claimant.	Description.	Extent.		Upset price per acre, Rs.
					A.	R. P.	
Preliminary plan 2,053. Village—Okkampitiya in Buttala korale of Buttala division.							
4	Siyambalagahakumbura	—	Crown land, encroached upon by Idamagedera Ran Menika	Paddy field	0	0 10	30

This lot will be sold subject to an irrigation rate of Rs. 2 per acre per annum, revisable in 1924 and every 5 years thereafter, the increase (if any) at any quinquennial revision shall not exceed 50 per cent. of the rate previously levied.

Further information regarding the above land can be obtained from the Government Agent, Province of Uva, and its plan from the Surveyor-General.

Colonial Secretary's Office,  
Colombo, July 1, 1921.

GRAEME THOMSON,  
Colonial Secretary.

**No. 1,433, P. of U.**—The Government Agent for the Province of Uva, will on Friday, August 19, 1921, at 1 P.M., at his office in Badulla Kachcheri, put up to auction, for sale or settlement, or will otherwise dispose of, the under-mentioned portions of Crown land, in accordance with the regulations of Government regarding land sales. Thirty-five allotments of land situated in the Wellawaya, Udukinda, Yatikinda, Wellassa, and Buttala divisions of the Badulla District of the Province of Uva.

Lot.	Name of Land.	Name of Applicant.	Description.	Extent.		Upset price per acre, Rs.
				A.	R. P.	
Preliminary plan 2,110. Village—Bambaragasyaya in Wellawaya korale of Wellawaya division. Claimant—Crown.						
1	Ilukkandeththa alias Miakandeththa	—	Patana, reservation for Bambaragasyaya Maha-ela	0	0 6	—*
2	Do.	Alutgedera Ratnayeka yanselage Appuhamy	Patana	0	1 10	35
3	Do.	do.	do.	0	2 20	35

Claimant—Crown land, encroachment by the trustees of the Kataragama Dewale.				
Lot.	Name of Land.	Name of Applicant.	Description.	Extent. Upset price A. R. P. per acre, Rs.
4	Hewawatta	—	Chena	0 0 10 35
Preliminary plan 2,123. Village—Haputalegama in Mahapalata korale of Udukinda division.				
Claimant—Encroachment by Mr. James Peiris of Colombo.				
1	Elk-watta <i>alias</i> Gladstone estate	—	Tea estate 30 years old	0 1 36 600
2	Do.	—	do.	0 0 14 600
3	Do.	—	do.	0 1 8 600
Claimant—Crown.				
4	Parankumburepatana	Mr. James Pieris of Colombo	Patana	5 1 4 80
Final village plan 54. Village—Koskanuwa in Dambawinipalata korale of Udukinda division.				
46	Wataliyadda <i>alias</i> Dikulpota	D. P. Serasinghe	Marsh	0 2 20 56
Preliminary plan 2,098. Village—Yapamme Udagama in Pattipola korale of Yatikinda division. Claimant—Crown land, encroached upon by the Hopton estate.				
1	Hopton estate	Mr. A. E. Ogilvy, Manager, Hopton estate, Hopton	Contains tea 20 years old.	10 1 0 825
2	Do.	do.	do.	1 1 31 825
3	Do.	do.	do.	0 3 2 825
4	Do.	do.	do.	0 0 4 825
5	Do.	do.	do.	0 0 13 825
6	Do.	do.	do.	0 0 16 825
Claimant—Crown.				
7	Bulugollekele	—	Jungle, reservation for Kumbukkan-cya	3 2 34 —*
8	Do.	—	do.	4 1 4 —*
Preliminary plan 2,118. Village—Hambegamuwa in Kongala Bintenna korale of Wellawaya division.				
Claimant—Crown.				
1	Polgahawattekele	Palolpitiye Kondaramalage Babehami	Jungle	0 2 0 30
2	Polgahawatta	do.	Garden contains a mud house, 1 coconut tree about 8 years old, murunga, and plantain trees	0 2 6 30
3	Polgahawattekele	—	Jungle and open land, reservation for irrigation channel	0 1 6 —*
4	Siyambalagahawatta	Alutwewe S. Mohottihari, ex Arachchi	Garden contains a mud house, 25 coconut plants 1 year old, jak, lime, murunga, and plantain trees	1 0 20 30
5	Siyambalagahawattekele	—	Jungle and open land, reservation for irrigation channel	0 1 25 —*
Preliminary plan 2,112. Village—Siyambala-anduwa in Maha Wedirata korale of Wellassa division. Claimant—Crown.				
1	Totapolawalalanda	T. M. Mudalihami, Arachchi of Siyambala-anduwa	Chena	2 0 1 36
2	Do.	—	Chena contains a house, reservation for the main and minor roads	0 1 18 —*
Preliminary plan 2,113. Village—Okkampitiya in Buttala korale of Buttala division. Claimant—Crown.				
1	Alutgedarawatta	—	Chena contains a few plantation bushes about 3 years old, reservation for Bandara-ela	0 1 12 —*
2	Do.	Claimant—Crown land, encroached upon by V. P. Cornelis V. P. Cornelis	Garden contains a mud hut, 2 jak trees 5 to 15 years old, 4 mango trees 12 years old, 3 coconut plants 2 years old, and plantain bushes 3 years old	0 3 2 40
Claimant—Crown.				
3	Ambagahawatta <i>alias</i> Gal-godewatta	V. P. Cornelis	Garden contains a mud hut, 1 coconut plant 3 years old, and plantain bushes about 3 years old	1 0 10 40
4	Alutgedarawatta	—	Chena, reservation for Bandara-ela	0 2 15 —*
Final village plan 189. Village—Gurutalawa in Dambawinni palata korale of Udukinda division. Claimant—Crown.				
87	Ambagasdowahena	Indigahagedera Ana Mahamadu Abubakkar	Chena and patana partly planted with vegetables	1 2 5 56
30	Mudumpitawattahena <i>alias</i> Mahawattapatana	—	Chena	0 2 30 56
30A	Do.	—	Chena, reservation for irrigation channel	0 0 9 —*

Lot.	Name of Land.	Name of Applicant.	Description.	Extent.		Upset price per acre, Rs.
				A.	R. P.	
30B	Mudumpitawattahena <i>alias</i> Mahawattapatana	—	Native garden contains a mud house	0	2 29	60
30C	Mudupitahena	—	Chena	0	2 22	60
30D	Mudunpitaheawatta	M. Abdul Cader	Chena partly planted with vegetables and contains a mud house	1	0 2	60
55Bc	Pollandekanatta	Liyana Arachchige James Appu of Beranhena	Chena	0	3 39	—

\* To be reserved (not for sale).

Further information regarding the above lots can be obtained from the Government Agent, Province of plans of them from the Surveyor-General.

Colonial Secretary's Office,  
Colombo, June 25, 1921.

GRAEME THOMSON,  
Colonial Secretary.

No. 1,434, P. of U.—The Government Agent for the Province of Uva, will on Thursday, August 18, 1921, at 1 P.M., at his office in Badulla Kacheheri, put up to auction, for sale or settlement, or will otherwise dispose of, the under-mentioned portions of Crown land, in accordance with the regulations of Government regarding land sales. Twenty-eight allotments of land situated in the Udubinda, Bintenna, and Yatikinda divisions of the Badulla District of the Province of Uva.

Lot.	Name of Land.	Name of Applicant.	Description.	Extent.		Upset price per acre, Rs.
				A.	R. P.	
24	Bokotuwapatanadeniya <i>alias</i> Peellebodadeniya	—	Reservation for deniya and spring	0	3 11	—*
24B	Bokotuwapatanedeniya <i>alias</i> Peellebodadeniyekumbura	Kabaragahawattegedera Palaniandi	Paddy field	0	1 14	45
24C	Bokotuwapatanadeniya <i>alias</i> Peellebodadeniya	do.	Deniya	0	2 26	45
12M	Pambaketiyeapatana	Mudunpitagedera Kira	Patana	0	0 5 75	45
12N	Do.	do.	do.	0	0 14	45
12O	Pambaketiyeekumbura	do.	Paddy field	0	2 7	45
12P	Pambaketiyeapatana	do.	Patana	0	0 31	45
12Q	Do.	do.	do.	0	0 20	45
28	Bokotuwewattehena	—	Patana and chena	2	0 5	45
28C	Do.	Ambagahawatte Podiya	Chena	0	0 6	45
28D	Gurukanduredeniyekumbura	do.	Paddy field	0	1 36	45
28E	Bokotuwewattepatana	do.	Patana	0	2 1	45
28F	Bokotuwewattehena	—	Chena contains kurakkan	0	0 31	45
28G	Bokotuwewattepatana	—	Reservation for footpath	0	0 30	—*
28H	Bokotuwewatta	—	Bokotuwatta contains trees and also 5 large sappu trees	0	0 37	—*
28I	Bokotuwewattehena	—	Chena contains kurakkan	0	1 23	45
28J	Bokotuwewattepatana	—	Patana	0	2 38	45
18	Kakunagahaulpota	Ana Mideen Pitche of Kurundugolla	Waste land	2	1 17	50
32	Mahadambedda	Nana Alinuduman and Baharathigedera Mana Abdul of Gurutalawa	Deniya partly planted with paddy	4	2 36	50
32A	Do.	—	Deniya (reservation for Gansabhawa road)	0	0 7	—*
1	Gamawelapahalakele	A. O. Keedin of Pangaragammana	Forest contains a kon tree girth about 5 feet and few mee trees girth 3 to 4 feet	4	1 29	41
2F	Polangaulpotapatana	—	Patana (reservation for ela)	0	1 1	—*
2G	Do.	Ratpahegedera Siyatu of Boralanda	Patana and paddy field	0	1 28	46
2H	Do.	do.	do.	0	0 30	46
12A2	Do.	—	Water-hole and amuna	0	0 6	—*
12A3	Do.	—	Paddy field	0	3 12	46
5 1 1	Barakamana-arawaswanatta	Kottagaswatte Punchirala	Abandoned paddy field	0	1 2	50



Preliminary

Preliminary plan 2,129. Village—Hewanekumbura in Udapalata korale of Udukinda division. Claimant—Crown.

Lot.	Name of Land.	Name of Applicant.	Description.	Extent. Upset price		
				A.	R. P.	Rs.
1	Welibisewela-amunlangatenna	Appuhami Arachchi of KetaKela	Paddy field and deniya	2	1 15	50

\* To be reserved (not for sale).

Further information regarding the above lots can be obtained from the Government Agent, Province of Uva, and plans of them from the Surveyor-General.

Colonial Secretary's Office,  
Colombo, July 1, 1921.GRAEME THOMSON,  
Colonial Secretary.

## LAND SALES IN THE PROVINCE OF SABARAGAMUWA.

No. 1,047, P. of S.—The Assistant Government Agent, Kegalla District, will on Tuesday, August 23, 1921, 10.30 A.M., at his office in the Kegalla Kachcheri, put up for settlement, or will otherwise dispose of, the under-mentioned portions of Crown land, in accordance with the regulations of Government regarding land sales. Seven allotments of land situated in the Beligal korale division of the Kegalla District of the Province of Sabaragamuwa.

Lot.	Name of Land.	Name of Applicant.	Name of Claimant.	Description.	Extent.		
					A.	R.	P.
1	Pathanakonemukulana and Miriskotuwe-mukulana	—	Nugawela Wattedgama Tikiri Kumarihamy	Forest	40	1	12
2	Pokunehena, &c.	—	do.	Rubber, &c.	32	0	4
3	Rukkettanagahamulahena, henyaya, &c.	Narangala-	do.	Chena	53	3	1
4	Meegahamukulana	—	do.	Forest	11	0	26
5	Kendagollahena	—	do.	Chena	3	1	12
6	Yakambemukulana	—	do.	Forest	2	3	33
7	Rukkettanagahamulahena, &c.	—	do.	Chena	1	0	26*

\* Reservation (not for sale).

Further particulars regarding these lands can be obtained from the Assistant Government Agent, Kegalla, and their plans from the Surveyor-General.

Colonial Secretary's Office,  
Colombo, June 30, 1921.GRAEME THOMSON,  
Colonial Secretary.

## LAND SALES BY THE SETTLEMENT OFFICER.

## PROVINCE OF SABARAGAMUWA.

No. 6,021, S. O.—On Friday, August 19, 1921, at 9 A.M., the Land Settlement Officer will put up for sale or settlement, at Pelmadulla Resthouse, the under-mentioned portions of Crown land, on the terms authorized by Government. Twenty-six allotments of land situated in the Uda pattu of Nawadun korale division of the Ratnapura District of the Province of Sabaragamuwa.

Lot.	Name of Land.	Name of Claimant.	Description.	Extent.		
				A.	R.	P.
24	Kehelwattchena	Mailange Lekamalai Mudalihamy and others	Chena and low jungle	5	1	0
24A	Hikgastennehena	Hiriliyadde Vidanelai Mudalihamy and others	Chena	1	2	38
24B	Bandarahena	Mr. J. W. Maduwanwela	Rubber and chena	2	3	39
24C	Diganegehena	Mailangelakamalai Balahamy and others	Garden	1	0	30
24D	Kadjugaskanattchena	Kumarapatabendi Hendrick Fernando and others	Chena	0	0	16
24E	Hettigewatta	Hiriliyadde Vidanelai Mudalihamy	do.	0	0	15
24F	Kumburegodahena	Hakamuwelekamalai Rankirihamy and others	do.	0	0	25
35	Hikgastennehena	Hiriliyadde Vidanelai Mudalihamy and others	do.	2	3	17
35A	Kadjugaskanatta	Kumarapatabendi Hendrick Fernando and others	do.	0	2	7
40	Pelendeniyehena	Mr. J. W. Maduwanwela	Rubber	6	3	9
40A	Bulugahahena	Hiriliyadde Vidanelai Mudalihamy and others	Chena	2	2	38
40B	Hettigewatta	Ditto Mudalihamy	Garden	1	0	37
54	Tennepitahena	Incumbents of the Pelmadulla Temple <i>alias</i> Dharmasalawa	Chena	5	3	27
54A	Bandarahena	Mr. J. W. Maduwanwela	do.	2	2	20
54B	Hindadeniyehena	Pelendegedera Mohottihamy and others	do.	1	2	10
54C	Do.	Wannaku Mudiyansele Heen Menike and others	do.	1	0	14
54D	Paragewattagawahena	Pelendegedera Mohottihamy and others	do.	1	3	0
54E	Diganagodahena	(1) Hakamuwelekamalai Rammalhamy, (2) Mailange Lekamalai Ratranhamy	do.	1	1	3
54F	Tennapitahena	Mudahannage Mohottalalage Punchi Menike and others	do.	0	1	33
54G	Helaudawattagawahena	Mudahannage Mohottalalage Appuhamy and others	do.	1	0	4
54H	Galwalehena <i>alias</i> Mookalanmandiyehena	Wannaku Mudiyansele Heen Menika and others	do.	2	3	20
54 I	Gedaragawahena	Pelendegedera Mohottihamy and others	do.	0	3	23

Lot.	Name of Land.	Name of Claimant.	Description.	Extent.		
				A.	R.	P.
54J	Karawwehena	Pelendegedera Mohottihamy	Rubber	1	0	6
106	Arambehena	Arambegedera Podi Appahamy and others	Chena	1	2	19
106A	Galamunehena	Gankande Muhandramalage Ranhamy and another	do.	0	2	15
106B	Ipitagederawattehena <i>alias</i> Galamunehena	do.	do.	0	1	1

Upset price at Rs. 16 to Rs. 50 per acre. Further information regarding these lands can be obtained from the Land Settlement Officer, and plans of them from the Surveyor-General.

Colonial Secretary's Office,  
Colombo, July 6, 1921.

GRAEME THOMSON,  
Colonial Secretary.

No. 6,022, S. O.—On Saturday, August 20, 1921, at 9 A.M., the Land Settlement Officer will put up for sale or settlement, at Batugedera Camp, the under-mentioned portions of Crown land, on the terms authorized by Government. Three allotments of land situated in the Palle pattu of Nawadun korale division of the Ratnapura District of the Province of Sabaragamuwa.

Block survey preliminary plan 72.—Karangoda.

Lot.	Name of Land.	Name of Claimant.	Description.	Extent.		
				A.	R.	P.
14G	Hikgahawatta	(1) Ratnayake Mudiyansele Loku Banda, (2) Mallikage Bandulahamy, (3) Damune Arachchilage Jotihamy	Chena	2	0	23
14G1	Do.	do.	do.	0	2	20
33E	Kajugaswatta	Damune Arachchilage Jotihamy	Rubber	0	1	15

Upset price at Rs. 16 to Rs. 50 per acre. Further information regarding these lands can be obtained from the Land Settlement Officer, and plans of them from the Surveyor-General.

Colonial Secretary's Office,  
Colombo, July 6, 1921.

GRAEME THOMSON,  
Colonial Secretary.

No. 6,023, S. O.—On Saturday, August 20, 1921, at 9 A.M., the Land Settlement Officer will put up for sale or settlement, at Batugedera Camp, the under-mentioned portions of Crown land, on the terms authorized by Government. Two allotments of land situated in the Palle pattu of the Kukulukorale division of the Ratnapura District of the Province of Sabaragamuwa.

Block survey preliminary plan 43.—Kuttikanda.

Lot.	Name of Land.	Name of Claimant.	Description.	Extent.		
				A.	R.	P.
3D	Egodawattahena, Debarukehena	Mr. E. L. F. de Soysa	Rubber	35	0	26
3s	Anganaketiyehehena, Kekunagahahena, Keulearambehena	do.	do.	86	1	14

Upset price at Rs. 16 to Rs. 50 per acre. Further information regarding these lands can be obtained from the Land Settlement Officer, and plans of them from the Surveyor-General.

Colonial Secretary's Office,  
Colombo, July 6, 1921.

GRAEME THOMSON,  
Colonial Secretary.

## LAND ACQUISITION NOTICES.

HAVING been duly directed by the Governor, with the advice of the Executive Council, acting under the provisions of "The Land Acquisition Ordinance of 1876," section 6, to take order for the acquisition of the following land, required for a public purpose, namely, for the extension of the public slaughter-house at Gampola, to wit:—

Preliminary plan 7,155. Village—Illawatura.

Lot.	Name of Land.	Description.	Name of Claimant.	Extent.		
				A.	R.	P.
1	Polgahapitiyewatta	Native garden	Ana Mohamadu Tamby Vedarala	0	0	2'29

I hereby give public notice, as required by section 7, that the Government proposes to take possession of the land. All persons interested in the aforesaid land are hereby required to appear personally or by agent before me at the Kandy Kachcheri on August 1, 1921, at 2 P.M., and to state the nature of their respective interests in the land, and the amount and particulars of their claims to compensation for such interests.

Kandy Kachcheri,  
July 1, 1921.

C. S. VAUGHAN,  
Government Agent.

HAVING been duly directed by the Governor, with the advice of the Executive Council, acting under the provisions of "The Land Acquisition Ordinance of 1876," section 6, to take order for the acquisition of the following land, required for public purpose, namely, for the extension of the Hataraliyadda girls' school premises, to wit:—

Preliminary plan 7,086. Village—Hataraliyadda in Tumpane.

Lot.	Name of Land.	Description.	Name of Claimant.	Extent.		
				A.	R.	P.
1	Yakdhissalagewatta <i>alias</i> Panikkiyalagewatta	Garden and thatched house	Yakdessale Gamaya	0	0	20'8

I hereby give public notice, as required by section 7, that the Government proposes to take possession of the land. All persons interested in the aforesaid land are hereby required to appear personally or by agent before me at the Kandy Kachcheri on August 8, 1921, at 2 P.M., and to state the nature of their respective interests in the land, and the amount and particulars of their claims to compensation for such interests.

Kandy Kachcheri,  
July 1, 1921.

C. S. VAUGHAN,  
Government Agent.

HAVING been duly directed by the Governor, with the advice of the Executive Council, acting under the provisions of "The Land Acquisition Ordinance of 1876," section 6, to take order for the acquisition of the following land, required for a public purpose, namely, for cooly lines on the Kandy, Haragama, Kurundu-oya road, to wit:—

Preliminary plan 7,127. Village—Palle Mailipitiya in Pata Hewaheta.				Extent.
Lot.	Name of Land.	Description.	Name of Claimant.	A. R. P.
1	Guruelakandurahena	Garden, lines, &c.	N. U. S. Ratnam	0 1 6.7

I hereby give public notice, as required by section 7, that the Government proposes to take possession of the land. All persons interested in the aforesaid land are hereby required to appear personally or by agent before me at Kandy Kachcheri on August 1, 1921, at 2 p.m., and to state the nature of their respective interests in the land, and the amount and particulars of their claims to compensation for such interests.

Kandy Kachcheri,  
July 1, 1921.

C. S. VAUGHAN,  
Government Agent.

HAVING been duly directed by the Governor, with the advice of the Executive Council, acting under the provisions of "The Land Acquisition Ordinance of 1876," section 6, to take order for the acquisition of the following land, required for a public purpose, namely, for providing model tenements for the poor classes in Kandy, to wit:—

Preliminary plan 7,191. Town: Within the Municipal limits of Kandy.				Extent.
Lot.	Name of Land.	Description.	Name of Claimant.	A. R. P.
1	Galawatta	Open cattle gala	Mrs. F. P. Mudanayaka of Kandy	0 0 20.27

I hereby give public notice, as required by section 7, that the Government proposes to take possession of the land. All persons interested in the aforesaid land are hereby required to appear personally or by agent before me at the Kandy Kachcheri, on July 30, 1921, at 1 p.m., and to state the nature of their respective interests in the land, and the amount and particulars of their claims to compensation for such interests.

Kandy Kachcheri,  
July 8, 1921.

C. S. VAUGHAN,  
Government Agent.

HAVING been duly directed by the Governor, with the advice of the Executive Council, acting under the provisions of "Land Acquisition Ordinance of 1876," section 6, to take order for the acquisition of the following lands, required for a public purpose, namely, for the Lady McCallum's drive in Nuwara Eliya, to wit:—

Preliminary plan 7,179. Village—Nuwara Eliya town.				Extent.
Lot.	Name of Land.	Description.	Name of Claimant.	A. R. P.
1	Hawa Eliya patana	Marshy ground with streams	Dr. W. P. Rodrigo of Colombo	0 0 9.70
2	Do.	do.	do.	0 0 1
3	Do.	Road	do.	0 0 18.50
4	Do.	Marshy ground with stream and road	do.	0 0 10.70
5	Do.	Vegetable garden	do.	0 0 4
6	Do.	Road and part of cooly lines	do.	0 0 8.50
7	Do.	Marshy ground with stream	do.	0 0 6.77
8	Do.	do.	do.	0 0 1.43

I hereby give public notice, as required by section 7, that the Government proposes to take possession of the lands. All persons interested in the aforesaid lands are hereby required to appear personally or by agent before me at Nuwara Eliya Kachcheri on August 1, 1921, at 10 a.m., and to state the nature of their respective interests in the lands, and the amount and particulars of their claims to compensation for such interests.

Nuwara Eliya Kachcheri,  
June 30, 1921.

E. T. DYSON,  
Assistant Government Agent.

HAVING been duly directed by the Governor, with the advice of the Executive Council, acting under the provisions of "The Land Acquisition Ordinance of 1876," section 6, to take order for the acquisition of the following lands, required for a public purpose, namely, for the Laliambe School Garden, to wit:—

Preliminary plan 7,200. Village—Hunuketawala in Matale District.				Extent.
Lot.	Name of Land.	Description.	Name of Claimant.	A. R. P.
1	Galapitagederawatta	Part of native garden	Galapitagedera Dingiri Banda	0 0 39.31
2	Ratwatta estate	Part of rubber estate	Ratwatta Estate Company	0 1 0.28

I hereby give public notice, as required by section 7, that the Government proposes to take possession of the lands. All persons interested in the aforesaid lands are hereby required to appear personally or by agent before me at the Matale Kachcheri, on August 1, 1921, at 2 p.m., and to state the nature of their respective interests in the lands, and the amount and particulars of their claims to compensation for such interests.

Matale Kachcheri,  
July 4, 1921.

C. HARRISON-JONES,  
Assistant Government Agent.

HAVING been duly directed by the Governor, with the advice of the Executive Council, acting under the provisions of "The Land Acquisition Ordinance of 1876," section 6, to take order for the acquisition of the following land, required for a public purpose, namely, a reservation round a permanent bench mark, to wit:—

Preliminary plan 5,637. Village—Addalaichchenai in Akkarai pattu.				Extent.
Lot.	Name of Land.	Description.	Name of Claimant.	A. R. P.
1	Idaitoddam	Paddy field	Una Ona Ahamadulebbe of Addalaichchenai	0 0 2.3

I hereby give public notice, as required by section 7, that the Government proposes to take possession of the land. All persons interested in the aforesaid land are hereby required to appear personally or by agent before me at the Village Tribunal Court-house at Akkarai pattu on August 17, 1921, at 10 a.m., and to state the nature of their respective interests in the land, and the amount and particulars of their claims to compensation for such interests.

Batticaloa Kachcheri,  
June 13, 1921.

C. V. BRAYNE,  
Government Agent.

HAVING been duly directed by the Governor, with the advice of the Executive Council, acting under the provisions of "The Land Acquisition Ordinance of 1876," section 6, to take order for the acquisition of the following land, required for a public purpose, namely, for deviating the District Committee Road named Weuda-Malliyagoda road, to wit:—

Supplement to final village plan 1,098. Village—Ganegoda in Weuda korale of Weudawili hatpattu.

Lot.	Name of Land.	Description.	Name of Claimant.	Extent. A. R. P.
1A	Wanasgala estate	.. Coconut garden	.. Mr. N. D. S. Silva	.. 0 0 12

I hereby give public notice, as required by section 7, that the Government proposes to take possession of the land. All persons interested in the aforesaid land are hereby required to appear personally or by agent before me at the Kurunegala Kachcheri on July 30, 1921, at 1 P.M., and to state the nature of their respective interests in the land, and the amount and particulars of their claims to compensation for such interests.

Kurunegala Kachcheri,  
June 27, 1921.

F. G. TYRELL,  
Government Agent.

HAVING been duly directed by the Governor, with the advice of the Executive Council, acting under the provisions of "The Land Acquisition Ordinance of 1876," section 6, to take order for the acquisition of the following lands, required for a public purpose, namely, for the construction of the Badulla Railway, to wit:—

Extract No. 7 of block survey preliminary plan 2. Village—Gotuwela.

Lot.	Name of Land.	Description.	Name of Claimant.	Extent. A. R. P.
c 1	Ambalamkapallehena, now Sou- tham estate	Patana ..	Demodera Tea Co.	0 1 31
3A1	Ambalamkapallehenewatta <i>alias</i> Egodawatta	Native garden with yams and 3 plantain trees	P. Kiriwanthe	0 0 19
3A2	Ambalamkapallehena	.. Patana ..	.. do.	.. 0 1 22
3A3	Ambalamkapallehena and Sou- tham estate	.. do. ..	.. Demodera Tea Co.	.. 0 3 13.5
3A5	Do.	.. do. ..	.. do.	.. 0 0 23.5
108	Southam estate	.. Tea 20 years ..	.. do.	.. 0 0 10.33
109	Do.	.. Patana ..	.. do.	.. 4 3 13
110	Do.	.. do. ..	.. do.	.. 0 0 30
111	Do.	.. do. ..	.. do.	.. 1 1 3
112	Do.	.. do. ..	.. do.	.. 0 0 1.75
113	Do.	.. do. ..	.. do.	.. 0 0 1.42

I hereby give public notice, as required by section 7, that the Government proposes to take possession of the lands. All persons interested in the aforesaid lands are hereby required to appear personally or by agent before me at Badulla Kachcheri on August 5, 1921, at 1 p.m., and to state the nature of their respective interests in the lands, and the amount and particulars of their claims to compensation for such interests.

Badulla Kachcheri,  
July 1, 1921.

R. N. THAINE,  
Government Agent.

HAVING been duly directed by the Governor, with the advice of the Executive Council, acting under the provisions of "The Land Acquisition Ordinance of 1876," section 6, to take order for the acquisition of the following land, required for a public purpose, namely, for a latrine at Kegalla town, to wit:—

Preliminary plan 3,053. Village—Kegalla town.

Lot.	Name of Land.	Description.	Name of Claimant.	Extent. A. R. P.
1	Delgahamulapallehaudahakella	.. Garden	.. H. A. W. Molligoda	.. 0 0 32.3

I hereby give public notice, as required by section 7, that the Government proposes to take possession of the land. All persons interested in the aforesaid land are hereby required to appear personally or by agent before me at Kegalla Kachcheri on July 30, 1921, at 10 A.M., and to state the nature of their respective interests in the land, and the amount and particulars of their claims to compensation for such interests.

Kegalla Kachcheri,  
July 4, 1921.

W. L. MURPHY,  
Assistant Government Agent.