

Ceylon Government Gazette

Published by Authority.

No. 7,194 — FRIDAY, JULY 15, 1921.

Part III.—Lands.

Separate pagings given to each Part in order that it may be filed separately.

	PAGE		PAGE		PAGE
Land Settlement Notices :—		Land Sales by the Government Agents :—		Land Sales by the Settlement Officer :—	
Preliminary Notices ..	983	North-Western Province ..	—	Northern Province ..	—
Final Orders ..	—	North-Central Province ..	999	Eastern Province ..	—
Land Sales by the Government Agents :—		Province of Uva ..	1000	North-Western Province ..	1002
Western Province ..	—	Province of Sabaragamuwa ..	1002	North-Central Province ..	—
Central Province ..	996	Land Sales by the Settlement Officer :—		Province of Uva ..	—
Southern Province ..	997	Western Province ..	—	Province of Sabaragamuwa ..	—
Northern Province ..	—	Central Province ..	—	Land Acquisition Notices ..	1006
Eastern Province ..	998	Southern Province ..	—	Land Resumption Notices ..	—

PRELIMINARY NOTICES.

Colombo Notice No 7,916.

Notice under "The Waste Lands Ordinances of 1897, 1899, 1900, and 1903."

TAKE notice that unless within three months from July 15, 1921, the persons, if any, who claim any interest in the lands hereinafter mentioned or in any one or more of such lands appear before the Assistant Government Agent of the Colombo and Negombo Districts, Western Province, and make claim to the said lands or any of them or to some interest therein :

Such Assistant Government Agent, in pursuance of the powers in him vested by Ordinance No. 1 of 1897, will declare by writing under his hand that the said lands, or such of them to which no claim has been made, are the property of the Crown.

H. E. NEWNHAM,
Assistant Government Agent.

NOTE.—A claim to a right of way over the said lands is a claim to an interest in the said lands.

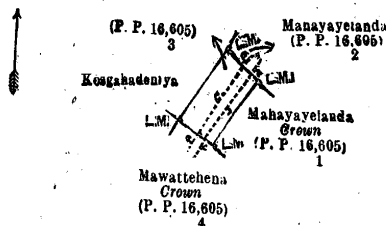
Description of the Lands referred to.

The following lots situated in the village of Panaluwa, in Meda pattuwa of Hewagam korale, in the Colombo District of the Western Province, as described in the annexed diagrams :—

I.—Preliminary plan 16,605.

Lot.	Name of Land.	Extent, A. R. P.
3	Mahayayelanda (reservation for cart track)	0 0 23

and bounded as follows : on the north-east by Mahayayelanda land unclaimed by the Crown (P. P. 16,605/2) ; on the south-east by Mahayayelanda claimed by the Crown (P. P. 16,605/1) ; on the south-west by Mawattehena claimed by the Crown (P. P. 16,605/4) ; and on the north-west by Kosgahadeniya claimed by L. Podisingho (P. P. 16,605/3).



Scale of 4 Chains to an Inch

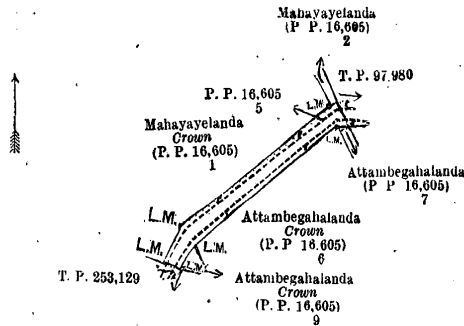
Surveyor-General's Office,
Colombo, June 12, 1920.

C. H. VINCE,
for Surveyor-General.

II.—Preliminary plan 16,605.

Lot.	Name of Land.	Extent, A. R. P.
5	Attambegahalanda (reservation for cart track)	0 0 17

and bounded as follows : on the north-east by land depicted in title plan No. 97,980 ; on the south-east by Attambegahalanda land unclaimed by the Crown (P. P. 16,605/7), and Attambegahalanda claimed by the Crown (P. P. 16,605/6 and 9) ; on the south by land depicted in the title plan No. 253,129 ; and on the north-west by Mahayayelanda claimed by the Crown (P. P. 16,605/1), and Mahayayelanda land unclaimed by the Crown (P. P. 16,605/2).



Surveyor-General's Office,
Colombo, June 12, 1920.

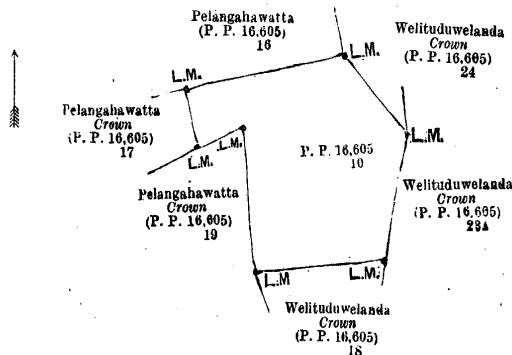
Scale of 4 Chains to an Inch.

C. H. VINCE,
for Surveyor-General.

III.—Preliminary plan 16,605.

Lot.	Name of Land.	Extent, A. R. P.
10	Welituduwelanda	2 0 21

and bounded as follows : on the north by Pelangahawatta land unclaimed by the Crown (P. P. 16,605/16) ; on the north-east by Welituduwelanda claimed by the Crown (P. P. 16,605/24) ; on the east by Welituduwelanda claimed by the Crown (P. P. 16,605/23A) ; on the south by Welituduwelanda claimed by the Crown (P. P. 16,605/18) ; and on the west by Pelangahawatta claimed by the Crown (P. P. 16,605/19 and 17).



Surveyor-General's Office,
Colombo, June 12, 1920.

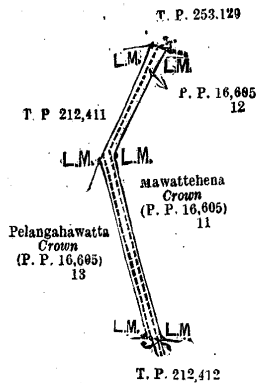
Scale of 4 Chains to an Inch.

C. H. VINCE,
for Surveyor-General.

IV.—Preliminary plan 16,605.

Lot.	Name of Land.	Extent, A. R. P.
12	Mawattehena (reservation for cart track)	0 0 22

and bounded as follows : on the north by land depicted in title plan No. 253,129 ; on the east by Mawattehena claimed by the Crown (P. P. 16,605/11) ; on the south by land depicted in title plan No. 212,412 ; and on the west by Pelangahawatta claimed by the Crown (P. P. 16,605/13) and land depicted in title plan No. 212,411.



Surveyor-General's Office,
Colombo, June 12, 1920.

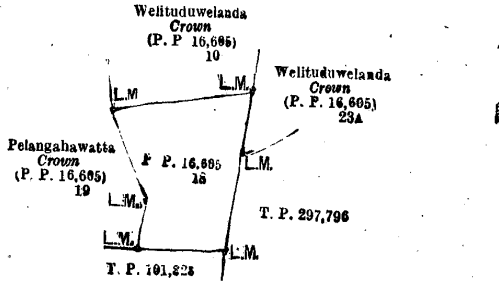
Scale of 4 Chains to an Inch.

C. H. VINCE,
for Surveyor-General.

V.—Preliminary plan 16,605.

Lot.	Name of Land.	Extent, A. R. P.
18	Welituduwelanda	0 3 33

and bounded as follows: on the north by Welituduwelanda claimed by the Crown (P. P. 16,605/10); on the east by Welituduwelanda claimed by the Crown (P. P. 16,605/23A) and land depicted in title plan No. 297,796; on the south by land depicted in title plan No. 101,828; and on the west by Pelangahawatta claimed by the Crown (P. P. 16,605/19).



Surveyor-General's Office,
Colombo, June 12 1920.

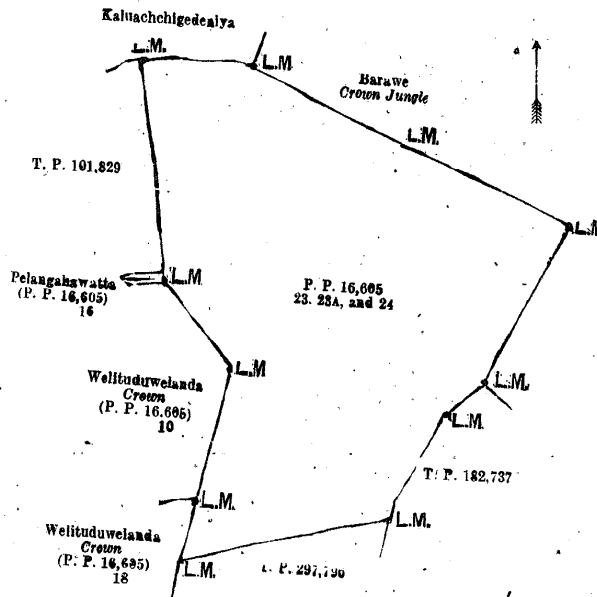
Scale of 4 Chains to an Inch.

C. H. VINCE,
for Surveyor-General.

VI.—Preliminary plan 16,605.

Lot.	Name of Land.	Extent, A. R. P.
23	Welituduwelanda	3 1 12
23A	Do.	3 0 13
24	Do.	1 0 34
		7 2 19

and bounded as follows: on the north by Kaluachchigedeniya claimed by D. C. D. Jayasuriya and Barawe Crown jungle; on the east by Barawe Crown jungle and land depicted in title plan No. 182,737; on the south by land depicted in title plan No. 297,796; and on the west by Welituduwelanda claimed by the Crown (P. P. 16,605/18), Welituduwelanda claimed by the Crown (P. P. 16,605/10), Pelangahawatta land unclaimed by the Crown (P. P. 16,605/16), and land depicted in title plan No. 101,829.



Surveyor-General's Office,
Colombo, July 17, 1920.

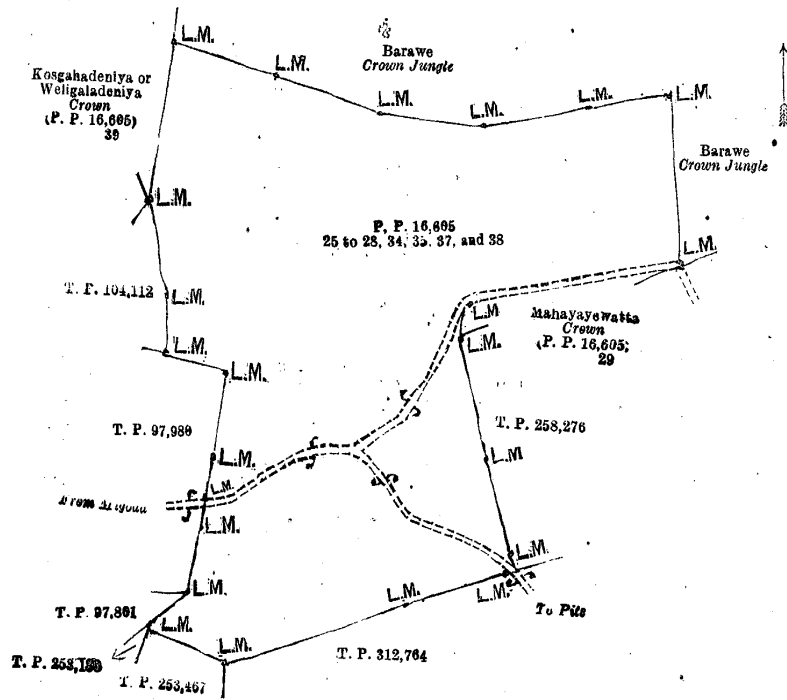
Scale of 4 Chains to an Inch.

G. K. THORNHILL,
for Surveyor-General.

VII.—Preliminary plan 16,605.

Lot.	Name of Land.	Extent, A. R. P.	Lot.	Name of Land.	Extent, A. R. P.
25	Kahatagahalanda	2 3 7	34	Mahayayelanda	1 3 29
26	Do.	0 3 8	35	Do. (reservation for cart track)	0 0 17
27	Do.	2 0 37	37	Kahatagahalanda	1 0 17
28	Do. (reservation for cart track)	9 1 14	38	Etambagahalanda	2 0 1
					11 1 10

and bounded as follows: on the north by Barawe Crown jungle; on the east by Barawe Crown jungle, Mahayayewatta claimed by the Crown (P. P. 16,605/29) and land depicted in title plan No. 258,276; on the south by lands depicted in title plans Nos. 312,764, and 253,467, and 253,130; and on the west by lands depicted in title plans Nos. 97,801, 97,980, and 104,112 and Kosgahadeniya or Weligaladeniya claimed by the Crown (P. P. 16,605/39).



Surveyor-General's Office,
Colombo, July 17, 1920.

Scale of 4 Chains to an Inch.

G. K. THORNHILL,
for Surveyor-General.

VIII.—Preliminary plan 16,605.

Lot.	Name of Land.	Extent, A. R. P.	Lot.	Name of Land.	Extent, A. R. P.
30	Miriswattemukalanelanda	8 1 1	31	Miriswatta Mukalanelanda	4 1 21
30A	Barawe <i>alias</i> Horagasmandiyelanda	0 0 1	32	Do. (reservation for cart track)	0 0 34
30B	Miriswattemukalana <i>alias</i> Weligaladeniya	0 2 19	33	Horagaslanda	0 3 37
				16 1 33	

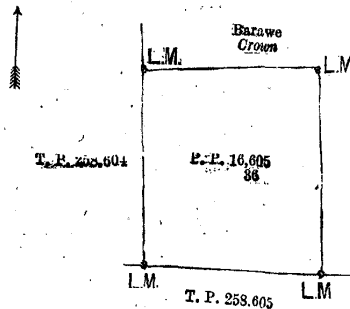
and bounded as follows: on the north by Barawe Crown jungle; on the east by Barawe Crown jungle, and Barawe Crown deniya; on the south by Barawe Crown deniya; and on the west by lands depicted in title plans Nos. 243,539, 261,388, 261,308 and 252,605.

[For Diagram see page 987.]

IX.—Preliminary plan 16,605.

Lot.	Name of Land.	Extent, A. R. P.
36	Himbutumullelanda	2 0 19

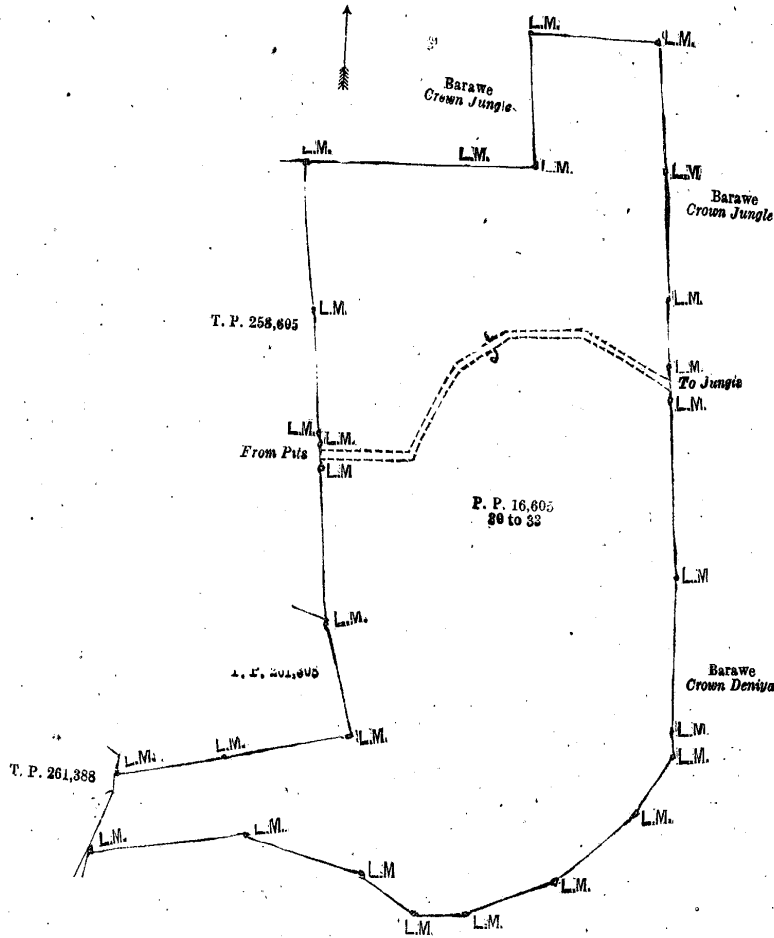
and bounded as follows: on the north and east by Barawe claimed by the Crown; on the south by depicted in title plan No. 258,605; and on the west by land depicted in title plan No. 259,604.



Surveyor-General's Office,
Colombo June 12, 1920.

Scale of 4 Chains to an Inch.

C. H. VINCE,
for Surveyor-General.



Surveyor-General's Office,
Colombo, July 17, 1920.

Scale of 4 Chains to an Inch.

G. K. THORNHILL,
for Surveyor-General.

Colombo Notice No. 7,917.

Notice under "The Waste Lands Ordinances of 1897, 1899, 1900, and 1903."

TAKE notice that unless within three months from July 15, 1921, the persons, if any, who claim any interest in the land hereinafter mentioned or in any one or more of such lands appear before the Assistant Government Agent of the Colombo and Negombo Districts of the Western Province, at his office in Colombo, and make claim in person or in writing to the said lands or any of them or to some interest therein :

Such Assistant Government Agent, in pursuance of the powers in him vested by the said Ordinances, will declare by writing under his hand that the said lands or such of them, as to which no claim has been made, are the property of the Crown.

H. E. NEWNHAM,
Assistant Government Agent.

NOTE.—A claim to a right of way over the said lands is a claim to an interest in the said lands.


Description of the Land referred to.

The following lot situated in the village of Pallegama, in Gangaboda pattuwa of Siyane korale east, in the Colombo District of the Western Province, as described in the annexed diagram :—

Advance extract 1 of block survey preliminary plan 41.

Lot.	Name of Land.	Extent, A. B. P.
1	Galabodawatta	0 0 24

and bounded as follows : on the north-east by Galabodawatta, settled on Kudakotumage Koranisa and land depicted in title plan No. 341,662; on the south by land depicted in title plan No. 194,408 ; and on the west by land depicted in title plan No. 72,242.



Surveyor-General's Office,
Colombo, December 13, 1920.

Scale of 4 Chains to an Inch.

G. K. THORNHILL,
for Surveyor-General.

Kurunegala Notice No. 7,918.

Notice under "The Waste Lands Ordinances of 1897, 1899, 1900, and 1903."

TAKE notice that unless within three months from July 15, 1921, the persons, if any, who claim any interest in the lands hereinafter mentioned or in any one or more of such lands or to some interest therein make claim in person or in writing to the said lands or any of them or to some interest therein to N. A. Hampton, Esq., Special Officer appointed under section 28 of "The Waste Lands Ordinances of 1897, 1899, 1900, and 1903," at his office at Colombo :

Such Special Officer, in pursuance of the powers vested in him by the said Ordinances, will declare by writing under his hand that the said lands, or such of them as to which no claim has been made, are the property of the Crown.

N. A. HAMPTON,
Special Officer.

NOTE.—A claim to a right of way over the said lands or any of them is a claim to an interest in the land or lands.

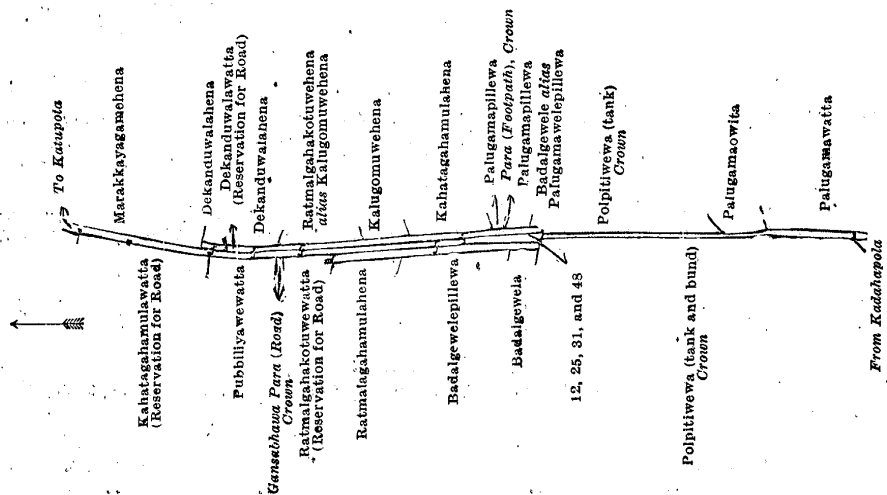
Description of the Lands referred to.

The following lots situated in the village of Polpitiya, in the Meddeketiya korale of the Katugampola hatpattu of the Kurunegala District, in the North-Western Province, as described in the annexed diagrams :—

I.—Preliminary plan 3,963A.

Lot.	Name of Land.	Extent, A. R. P.
12	Dekanduwalahena (reservation for road)	0 0 4
25	Badalgewehehenyaya (do.)	0 0 37
31	Mahapara (cart road)	1 2 36
48	Kahatagahamulahenyaya (reservation for road)	0 1 25
		2 1 22

and bounded as follows : on the north by the road from Katupota to Kadahapola; on the east by Marakkayagamehena claimed by H. M. Kirihamy and others, Dekanduwalahena claimed by Diwunuge Emaly Wijesekera, Dekanduwalawatta (reservation for road) claimed by ditto, Dekanduwalahena claimed by ditto, Ratmalgahakotuwehena *alias* Kalugomuwehena claimed by Herat Mudiyansele Kirihamy, Kalugomuwehena claimed by ditto, Kahatagahamulahena claimed by Diwunuge Emaly Wijesekera and another, Palugamapillewa claimed by Diwunuge Emaly Wijesekera, para (footpath) claimed by the Crown, Palugamapillewa claimed by Diwunuge Emaly Wijesekera, Badalgewehe *alias* Palugama-welepillawa claimed by ditto, Polpitiwewa (tank) claimed by the Crown, Palugamaowita claimed by Diwunuge Emaly Wijesekera, Palugamaowatta claimed by Kannappa Chetty; on the south by the road from Kadahapola to Katupota; on the west by Polpitiwewa (tank and bund) claimed by the Crown, Badalgewela claimed by Diwunuge Emaly Wijesekera, Badalgewehepillawa claimed by ditto, Ratmalgamulahena claimed by Herat Mudiyansele Kirihamy, Ratmalgahakotuwehena (reservation for road) claimed by Herat Mudiyansele Kirihamy, Gansabhawa para (road) claimed by the Crown, Pabbiliyawewatta claimed by Herat Mudiyansele Kirihamy, Kahatagahamulawatta (reservation for road) claimed by Diwunuge Emaly Wijesekera.



Surveyor-General's Office,
Colombo, March 4, 1921.

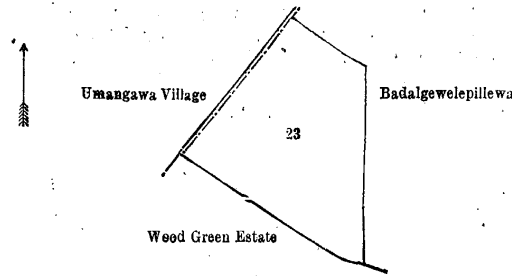
Scale of 8 Chains to an Inch.

G. K. THORNHILL,
for Surveyor-General.

II.—Preliminary plan 3,963A.

Lot.	Name of land.	Extent, A. R. P.
23	Minipitiya (cemetery)	1 2 21

and bounded as follows: on the north by the village limit of Umangawa, Badalgewehepillawa claimed by Dewunuge Emaly Wijesekera; on the east by Badalgewehepillawa claimed by Dewunuge Emaly Wijesekera; on the south by Wood Green estate claimed by Miss May Solomons; on the west by Wood Green estate claimed by Miss May Solomons, the village limit of Umangawa.



Surveyor-Generals' Office
Colombo, March 4, 1921.

Scale of 4 Chains to an Inch.

G. K. THORNHILL,
for Surveyor-General.

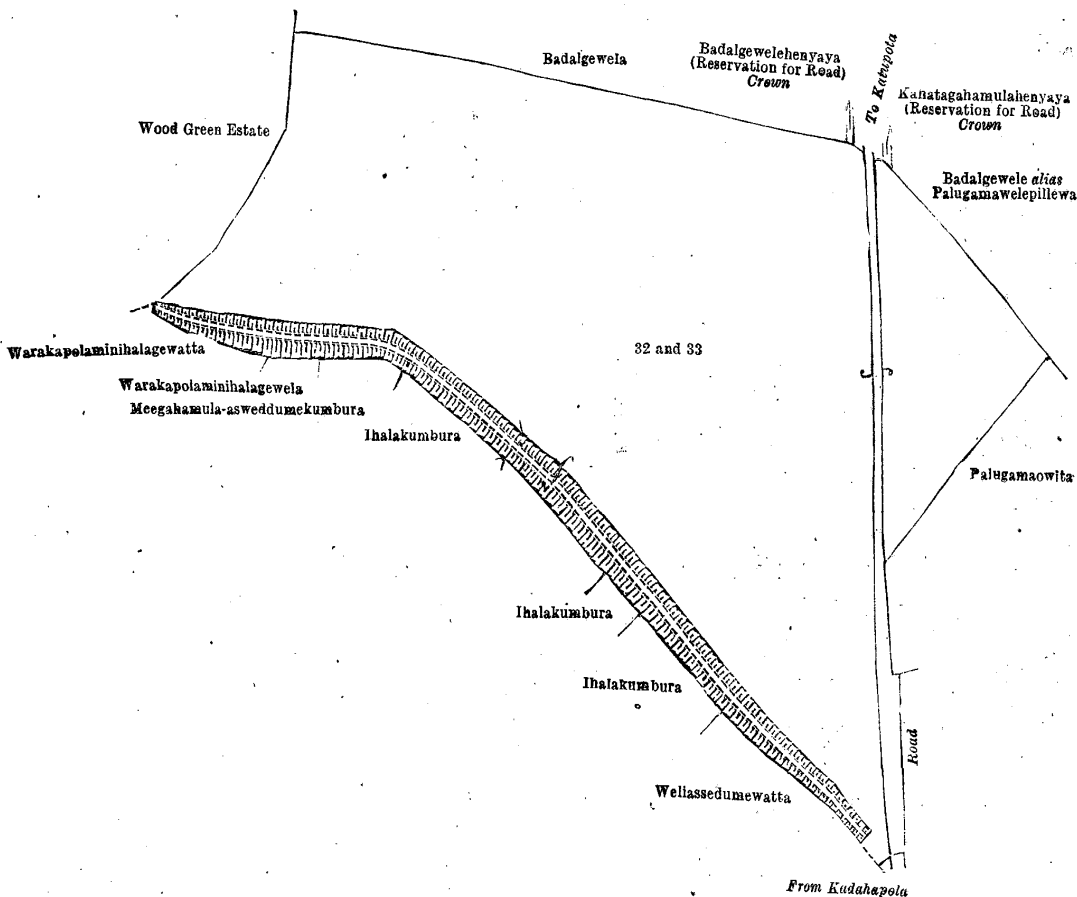
III.—Preliminary plan 3,963A.

Lot.	Name of Land.
32	Folpitiwewa (tank and bund)
33	Do. (tank)

Extent, A. R. P.
.. 17 1 8
.. 2 0 12

19 1 20

and bounded as follows: on the north by Badalgewela claimed by Diwunuge Emaly Wijesekera, Badalgewehehenyaya (reservation for road) claimed by the Crown, the road from Katupota to Kadahapola; on the east by Kahatahagamulahenyaya (reservation for road) claimed by the Crown, Badalgewele *alias* Palugamaewelepillewa claimed by Diwunuge Emaly Wijesekera, Palugamaowita claimed by ditto, the road from Katupota to Kadahapola; on the south by Wellasweddumawatta claimed by Kannappa Chetty, Ihalakumbura claimed by ditto, Ihalakumbura claimed by R. P. Sasira, Ihalakumbura claimed by M. Bandiya and others, Meegahamula-asweddumekumbura claimed by M. Lapaya and others, Warakapolaminihalagewela claimed by R. P. Baiya and others, Warakapolaminihalagewatta claimed by R. P. Arumi and others; on the west by Wood Green estate claimed by Miss May Solomons.



Surveyor-General's Office,
Colombo, March 4, 1921.

Scale of 4 Chains to an Inch.

G. K. THORNHILL,
for Surveyor-General.

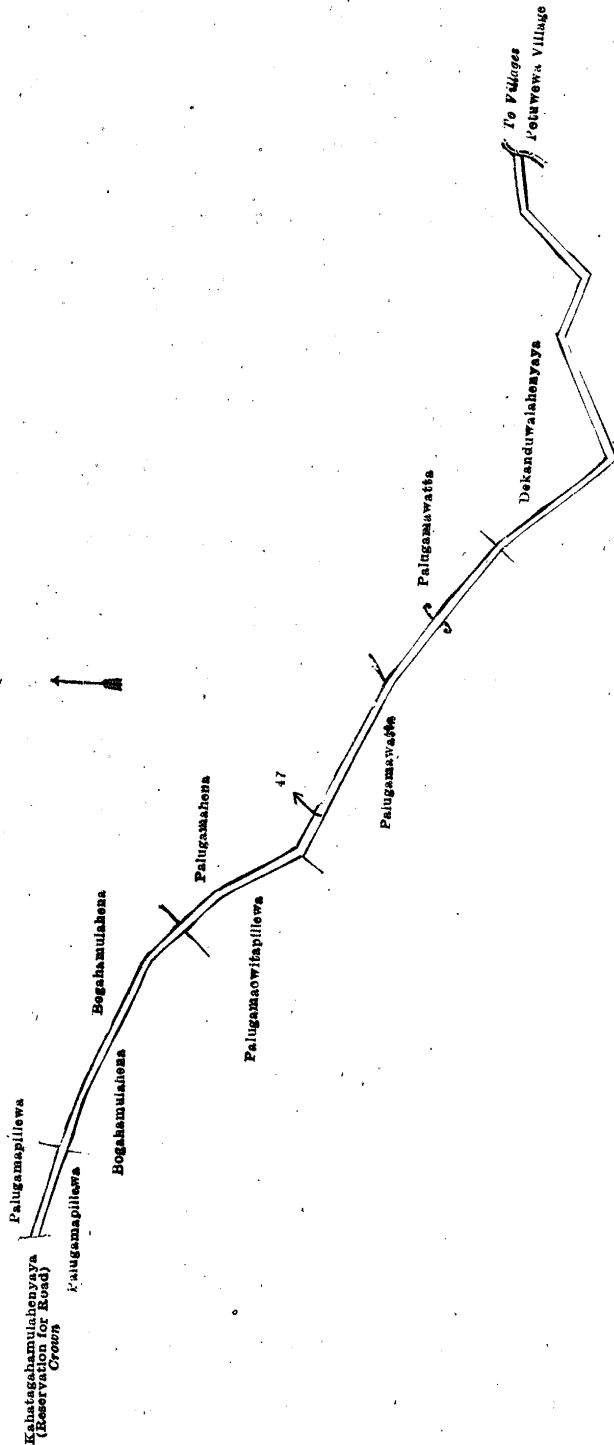
IV.—Preliminary plan 3,963A.

Lot.	Name of Land.
47	Para (footpath)

Extent, A. R. P.
.. 0 2 26

and bounded as follows: on the north by Palugamaewelepillewa claimed by Diwunuge Emaly Wijesekera, Bogahamulahena claimed by Setuwa Durayalage Setuwa, Palugamahena claimed by Diwunuge Emaly Wijesekera, Palugamaowatta claimed by Kannappa Chetty, Dekanduwalahenyaya claimed by Diwunuge Emaly Wijesekera; on the east by the village limit of

Potuwewa ; on the south by Palugamahena claimed by Diwunuge Emaly Wijesekera, Palugamawatta claimed by Kanappa Chetty, Palugamaowitapillewa claimed by Diwunuge Emaly Wijesekera, Bogahamulahena claimed by Setuwa Durayalage Setuwa, Palugamapillewa claimed by Diwunuge Emaly Wijesekera ; on the west by Kahatagahamulahenyaya (reservation for road) claimed by the Crown.



Surveyor-General's Office,
Colombo, March 4, 1921.

Scale of 4 Chains to an Inch.

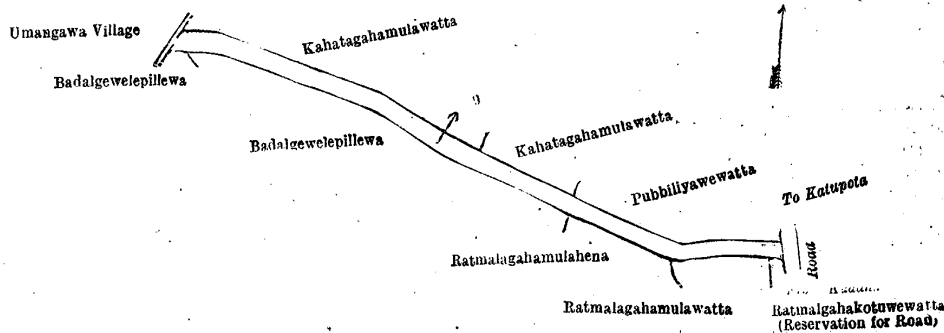
G. K. THORNHILL,
for Surveyor-General.

Lot.	Name of Land.
49	Gansabhawa para (road)

V.—Preliminary plan 3,963A.

Extent, A. B. P.
0 2 30

and bounded as follows: on the north by Kahatagahamulawatta claimed by Diwunuge Emaly Wijesekera, Kahatagahamulawatta claimed by ditto, Pabbiliyawewatta claimed by Herat Mudiyansele Kirihamy ; on the east by the road from Katupota to Kadahapola ; on the south by Ratmalgahakotuwwewatta (reservation for road) claimed by Herat Mudiyansele Kirihamy, Ratmalgahamulawatta claimed by ditto, Ratmalgahamulahena claimed by ditto, Badalgewelepillewa claimed by Diwunuge Emaly Wijesekera, Badalgewelepillewa claimed by ditto ; on the west by the village limit of Umangawa.



Surveyor-General's Office,
Colombo, March 4, 1921.

Scale of 4 Chains to an Inch.

Kurunegala S. O. 64—1921.

G. K. THORHILL,
for Surveyor-General.

Kurunegala Notice No. 7,919.

Notice under "The Waste Lands Ordinances of 1897, 1899, 1900, and 1903."

TAKE notice that unless with in three months from July 15, 1921, the persons, if any, who claim any interest in the land hereinafter mentioned make claim in person or in writing to the said land or to some interest therein to N. A. Hampton, Esq., Special Officer appointed under section 28 of "The Waste Lands Ordinances of 1897, 1899, 1900, and 1903," at his office at Colombo :

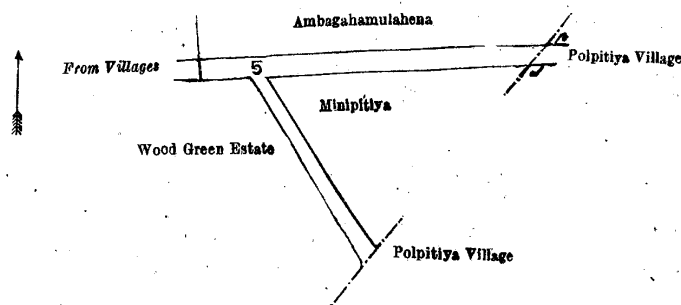
Such Special Officer, in pursuance of the powers vested in him by the said Ordinances, will declare by writing under his hand that the land, to which no claim has been made, is the property of the Crown.

N. A. HAMPTON,
Special Officer.

NOTE.—A claim to a right of way over the said land is a claim to an interest in the land.

Description of the Land referred to.

The land commonly called or known as Gansabhawa road, situated in the village of Umangawa, in the Meddeketiya korale of the Katugampola hatpattu of the Kurunegala District, in the North-Western Province ; containing in extent 2 roods and 5 perches; shown as lot 5 in preliminary plan 3,963A and in the annexed diagram, and bounded as follows : on the north by Ambagahamulahena sold by the Crown ; on the east by the village limit of Polpitiya, Minipitiya sold by the Crown, the village limit of Polpitiya ; on the south by the village limit of Polpitiya, Wood Green estate claimed by Miss May Solomons ; on the west by Wood Green estate claimed by Miss May Solomons, a road from the villages.



Surveyor-General's Office,
Colombo, April 5, 1921.

Scale of 4 Chains to an Inch.

Kurunegala S. O. 65—1921.

G. K. THORNHILL,
for Surveyor-General.

Puttalam Notice No. 7,920.

Notice under "The Waste Lands Ordinances of 1897, 1899, 1900, and 1903."

TAKE notice that unless within three months from July 15, 1921, the persons, if any, who claim any interest in the lands hereinafter mentioned or in any one or more of such lands or to some interest therein make claim in person or in writing to the said lands or any of them or to some interest therein to M. M. Wedderburn, Esq., Special Officer appointed under section 28 of "The Waste Lands Ordinances of 1897, 1899, 1900, and 1903," at his office at Colombo :

Such Special Officer, in pursuance of the powers vested in him by the said Ordinances, will declare by writing under his hand that the said lands, or such of them as to which no claim has been made, are the property of the Crown.

M. M. WEDDERBURN,
Special Officer.

NOTE.—A claim to a right of way over the said lands or any of them is a claim to an interest in the land or lands.

Description of the Lands referred to.

The following lots situated in the village of Munamalgaswewa, in the Rajawanni pattu of the Demala hatpattu of the Puttalam District, in the North-Western Province, as described in the annexed diagram:—

Preliminary plan 4,983.

Lot.	Name of land.	Extent, A. R. P.	Lot.	Name of land.	Extent, A. R. P.
1 ..	Kala-oya (part of stream)	11 0 21	39 ..	Minipitiya (cemetery and approach road)	1 0 1
2 ..	Helambagahahena and Mailagahahena	136 0 27	40 ..	Path	0 0 35
3 ..	Yoda-ela (channel abandoned)	1 1 26	41 ..	Kiriyagahayaya	30 2 35
4 ..	Halmillagollewela (stream)	0 2 12	42 ..	Path	0 1 37
5 ..	Halambagahahena and Mailagahahena	142 1 21	43 ..	Kulankulamewekanda (tank bund abandoned)	0 0 21
6 ..	Path	0 2 20	44 ..	Path	0 2 21
7 ..	Path	0 1 11	45 ..	Tanigalekele	25 0 11
8 ..	Path	0 1 16	46 ..	Bogahawewekanda (tank bund abandoned)	0 0 9
9 ..	Kiriyagahayaya	43 0 18	47 ..	Do. (do.)	0 2 9
10 ..	Path	0 0 31	48 ..	Bogahawewe-ela (stream)	0 2 17
11 ..	Kiriyagahayaya	24 3 8	49 ..	Tanigalekele	372 3 30
12 ..	Munamalgaswewemukalana	11 1 4	50 ..	Palugaswewakanda (tank bund abandoned)	0 2 37
13 ..	Do.	3 0 14	51 ..	Palugaswewe-ela (stream)	0 1 2
14 ..	Do.	8 2 17	52 ..	Pitiya	4 0 17
15 ..	Van-ela (stream)	4 2 30	53 ..	Tisbamba	9 0 21
17 ..	Galpitiyehela, Helambagahahena, Mailagahahena, Nugagahahena, Kiriyagahayaya, and Munamalgaswewekele	318 1 12	55 ..	Tisbambalangakele	2 1 2
20 ..	Horow-ela (channel)	0 2 9	56 ..	Path	0 0 12
21 ..	Path	9 0 32	57 ..	Gallewewekanda (tank bund abandoned)	0 2 36
22 ..	Munamalgaswewekele	7 2 31	58 ..	Gallewe-ela (stream)	1 0 15
23 ..	Stream	0 0 33	59 ..	Cart track	8 1 21
24 ..	Munamalgaswewekele	1 0 24	60 ..	stream	0 0 11
25 ..	Wekandepaulakele (reservation for tank bund)	3 3 6	61 ..	Bendurukulamelele	41 2 28
26 ..	Munamalgaswewa (tank and bund)	68 2 28	62 ..	Stream	0 1 3
27 ..	Path	0 0 12	63 ..	Bendurukulamekele	122 2 36
28 ..	Koswättekele	1 0 0	64 ..	Munamalgaswewe-ela (stream)	0 1 35
29 ..	Koswatta	8 0 33	65 ..	Bendurukulamekele	38 0 8
30 ..	Munamalgaswewekele	3 0 1	66 ..	Bendurukulame-ela (stream)	1 1 27
31 ..	Irrigation channel	0 3 23	67 ..	Bendurukulamekele	20 2 36
32 ..	Munamalgaswewekele and Palugahakele	41 0 7	68 ..	Kadakedichhawewekanda (tank bund abandoned)	2 0 24
33 ..	Munamalgaswewekele	8 2 38	69 ..	Bendurukulamekele	120 0 0
37 ..	Wella (channel)	0 0 22	70 ..	Kadakedichhawewe-ela (stream)	3 0 11
			71 ..	Galapitiyekele	363 1 27
					2,525 2 22

and bounded as follows: on the north by the village limit of Veherabandiweva, the boundary of the North-Central Province (the Kala-oya); on the east by the village limit of Halmillagollewa; on the south by the village limit of Pahala Puliyanikulama; on the west by the village limit of Pahala Puliyanikulama, the village limit of Veherabandiweva.

NOTE.—The following lots lying within the above-mentioned boundaries are excluded from this notice and their aggregate acreage of 65 acres 1 rood and 13 perches is not included in the acreage of 2,525 acres 2 roods and 22 perches given above.

Preliminary plan 4,983.

Lot.	Name of land.	Extent, A. R. P.	Lot.	Name of Land.	Extent, A. R. P.
54 ..	Gangoda	2 3 12	A 36 ..	Kongahakumbura and Kohombagahakumbura	36 2 2
A 16 ..	Polwatta	1 0 1	A 38 ..	Polwatta	0 1 11
A 18 ..	Do.	1 0 26			65 1 13
A 19 ..	Kongahakumbura	22 0 30			
A 34 ..	Polwatta	0 3 33			
A 35 ..	Do.	0 1 18			

[For Diagram see page 993.]

Puttalam Notice No. 7,921.

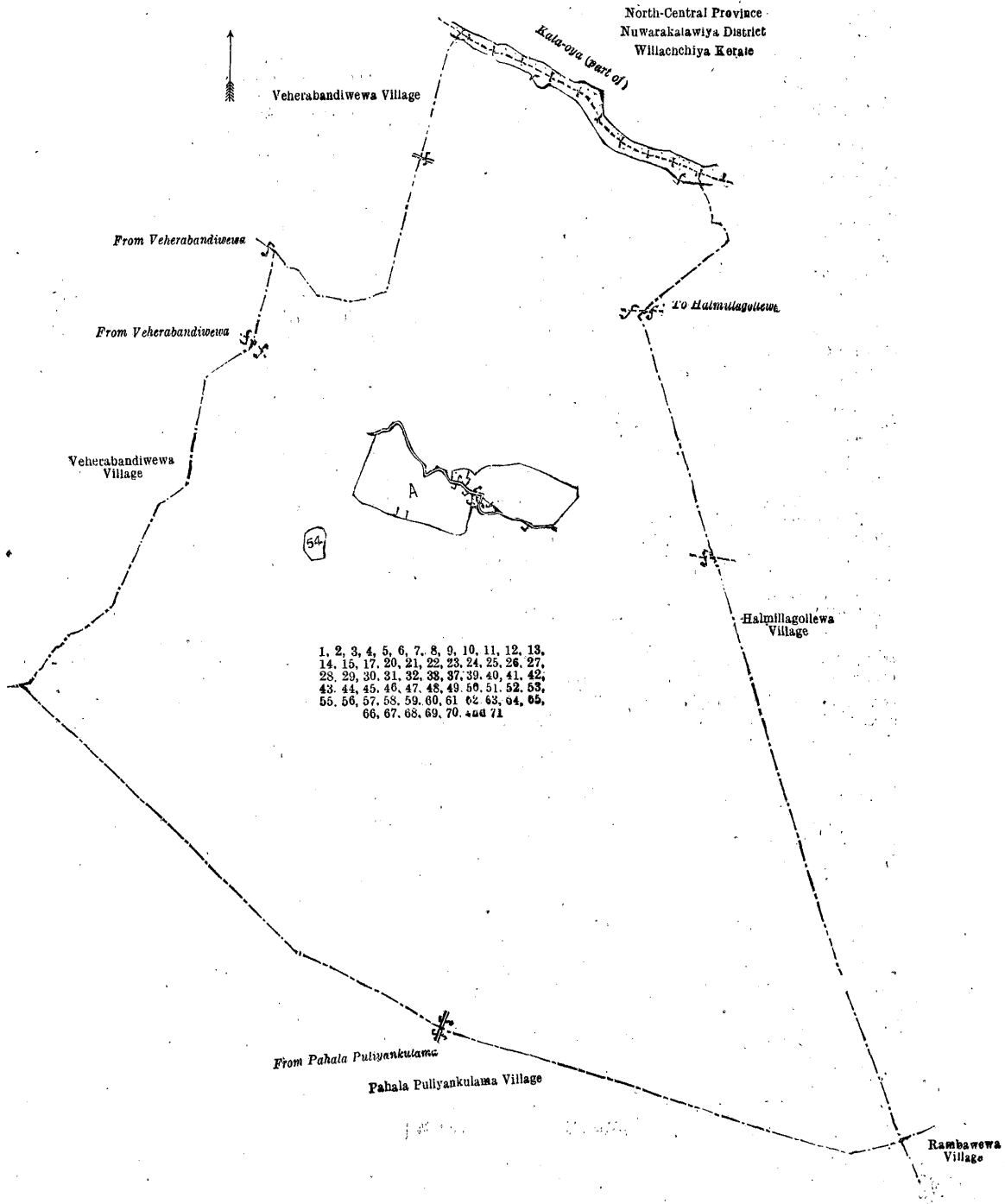
Notice under "The Waste Lands Ordinances of 1897, 1899, 1900, and 1903."

TAKE notice that unless within three months from July 15, 1921, the persons, if any, who claim any interest in the lands hereinafter mentioned or in any one or more of such lands or to some interest therein make claim in person or in writing to the said lands or any of them or to some interest therein to M. M. Wedderburn, Esq., Special Officer appointed under section 28 of "The Waste Lands Ordinances of 1897, 1899, 1900, and 1903," at his office at Colombo:

Such Special Officer, in pursuance of the powers vested in him by the said Ordinances, will declare by writing under his hand that the said lands, or such of them as to which no claim has been made, are the property of the Crown.

M. M. WEDDERBURN,
Special Officer.

NOTE.—A claim to a right of way over the said lands or any of them is a claim to an interest in the land or lands.



Surveyor-General's Office,
Colombo, May 17, 1921.

Scale of 32 Chains to an Inch.

G. K. THORNHILL,
for Surveyor-General.

Puttalam S. O. 1—1921.

Description of the Lands referred to.

The following lots situated in the village of Halmillagollewa, in the Rajawanni pattu of the Demala hatpattu of the Puttalam District, in the North-Western Province, as described in the annexed diagram:—

Preliminary plan 4,981.

Lot.	Name of Land.	Extent, A. R. P.	Lot.	Name of Land.	Extent, A. R. P.
1	Halmillagollewekele	32 3 18	37	Minipitiya (cemetery)	1 0 1
2	Halmillagollewe-ela (stream)	0 3 11	38	Halmillagollewekele	1 2 30
3	Halmillagollewekele	20 3 31	39	Do.	96 0 20
4	Yoda-ela (channel) abandoned	1 3 22	40	Path	0 1 2
5	Halmillagollewekele	14 2 37	41	Halmillagollewekele	41 1 0
6	Path	0 0 15	42	Halmillagollewewanekele	2 1 32
7	Halmillagollewekele	68 0 3	43	Halmillagollewewewa (tank and bund)	42 1 35
8	Kala-oya (part of)	17 3 17	44	Halmillagollewe-ela (stream)	0 0 21
9	Path	0 0 9	45	Palugaswewakanda (palu tank bund)	0 0 5
10	Halmillagollewekele	14 1 31	46	Halmillagollewekele	412 3 12
11	Path	0 0 12	47	Path	0 2 29
12	Galgepitiyepaluwela	1 0 33	48	Halmillagollewegangodakele	3 1 15
13	Path	0 1 28	49	Path	0 0 19
14	Halmillagollewekele	0 2 30	50	Halmillagollewekele	1 0 2
15	Hettikulamewelanda (palu tank bund)	0 1 36	51	Halmillagollewegangodakele	0 2 11
16	Path	0 0 34	53	Path	0 1 7
17	Wan-ela (stream)	0 0 33	54	Halmillagollewekele	236 1 30
18	Halmillagollewekele	87 2 5	55	Path	0 0 29
19	Path	0 0 18	56	Halmillagollewekele	7 2 7
20	Halmillagollewepaluwalakele	2 3 26	57	Halmillagollewe-ela (stream)	2 2 18
21	Wan-ela (stream)	0 0 9	58	Do. (do.)	0 0 3
22	Halmillagollewekele	0 2 28	59	Wekanda (palu tank bund)	0 0 8
25	Do.	16 3 14	60	Mylagaswelapaluwela	6 3 15
26	Horawe-ela (channel)	0 0 26	61	Do.	7 3 6
28	Halmillagollewekele	4 2 11	62	Mylagaswewewekanda (palu tank bund)	0 1 20
29	Halmillagollewepalugangodaŷele	2 2 11	63	Halmillagollewekele	25 1 27
30	Do.	1 3 10	64	Path	0 1 34
31	Path	0 0 8	65	Halmillagollewekele	524 0 22
32	Halmillagollewekele	0 1 16	66	Halmillagollewekele	4 3 17
35	Halmillagollewekele (reservation for tank bund)	5 0 16	67	Path	0 0 15
34	Path	0 0 4	68	Katunawakulama (palu tank bund)	0 1 19
35	Path	0 2 13	69	Path	0 1 26
36	Halmillagollewekele (reservation for footpath)	0 0 8	70	Halmillagollewekele	73 2 22
					1,793 3 22

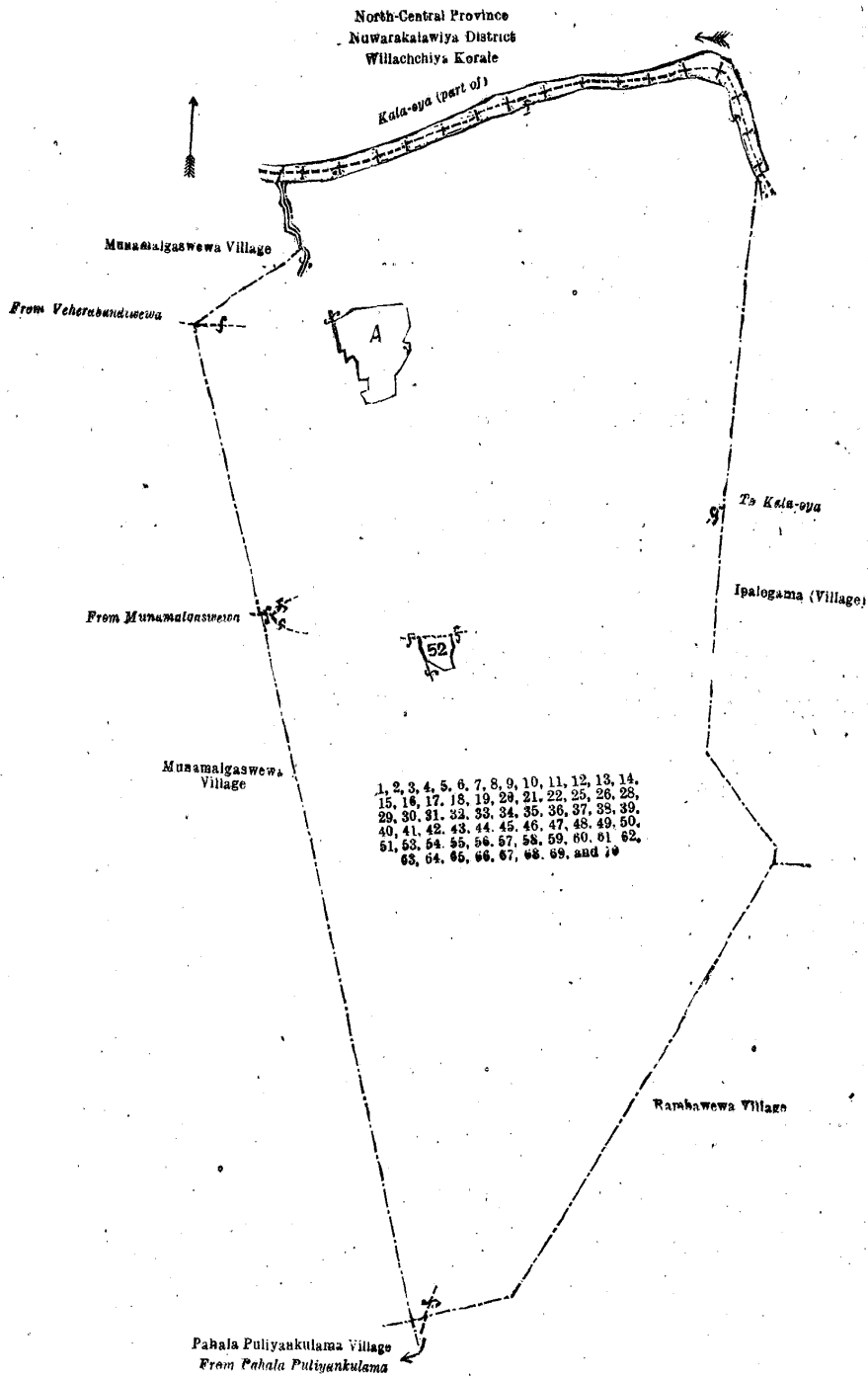
and bounded as follows: on the north by the boundary of the North-Central Province (part of Kala-oya); on the east by the boundary of the North-Central Province (part of Kala-oya), the village limit of Ipalagama, the village limit of Rambawewa; on the south by the village limit of Rambawewa; on the west by the village limit of Munamalgaswewa.

NOTE.—The following lots lying within the above-mentioned boundaries are excluded from this notice, and their aggregate acreage of 22 acres 2 roods and 1 perch is not included in the acreage of 1,793 acres 3 roods and 22 perches given above:—

Preliminary plan 4,981.

Lot.	Name of Land.	Extent, A. R. P.	Lot.	Name of Land.	Extent, A. R. P.
A 23	Halmillagollewewela	15 3 19	52	Halmillagollewegangoda	alias
A 24	Kamatha	0 0 23		Tanipolgahangoda	3 2 37
A 27	Halmillagollewewela	2 3 2			22 2 1

[For Diagram see page 995.]



Surveyor-General's Office,
Colombo, May 11, 1921.

Scale of 32 Chains to an Inch.

G. K. THORNHILL,
for Surveyor-General.

Puttalam S. O. 2—1921.

C3

LAND SALES IN THE CENTRAL PROVINCE.

No. 2,533, C. P.—The Government Agent, Central Province, will on Thursday, October 27, 1921, at 1.30 P.M., at his office in Kandy Kachcheri, put up to auction, for sale or settlement, or will otherwise dispose of, the under-mentioned portions of Crown land, in accordance with the regulations of Government regarding land sales. Five allotments of land situated in the Uda Bulatgama division of the Kandy District of the Central Province.

Preliminary plan 7,092. Village—Warakawa in Pasbage korale of Uda Bulatgama. Claimant—Crown (encroachment by Craighead Tea Company).

Lot.	Name of Land.	Name of Applicant.	Description.	Extent.		Upset price per acre, Rs.
				A.	R. P.	
1	Dangahamullehena	S. M. A. Susaypillai, Cholankanda	Chena	0	1 0	—*
Claimant—Crown.						
2	Dangahamullewatta	S. M. A. Susaypillai, Cholankanda	Native garden contains a few plantain trees	0	0 3	46
5	Dangahamullehena	do.	Chena	0	1 22	—*
Claimant—Crown (encroachment by Craighead Tea Company).						
6	Dangahamullewatta	S. M. A. Susaypillai, Cholankanda	Native garden with a water-hole, a few plantain trees, and a portion of cooly lines	0	0 16	46
Claimant—Crown (encroachment by Cholankanda estate of Craighead Tea Company).						
7	Cholankanda estate	S. M. A. Susaypillai, Cholankanda	Tea 15 to 20 years old, contains a cattle shed and tool house	0	0 7	—*

* To be reserved.

Further particulars regarding these lands can be obtained from the Government Agent, Central Province, and their plans from the Surveyor-General.

Colonial Secretary's Office,
Colombo, July 11, 1921.

GRAEME THOMSON,
Colonial Secretary.

No. 2,534, C. P.—The Assistant Government Agent, Matale District, will on Wednesday, September 7, 1921, at 12.30 P.M., at the Resthouse, Dambulla, put up to auction, for sale or settlement, or will otherwise dispose of, the under-mentioned portions of Crown land, in accordance with the regulations of Government regarding land sales. Forty-five allotments of land situated in Matale North division of the Matale District of the Central Province.

Lot.	Name of Land.	Name of Applicant.	Description.	Extent.	
				A.	R. P.
Preliminary plan 6,885. Village—Etorahena.					
1	Warahena	A. Simonhamy and another	Chena	8	1 2
Preliminary plan 6,912. Village—Talkote.					
1	Aswedduma	—	Abandoned paddy field	0	1 17*
2	Do.	G. Mudiyanse and others	do.	3	2 1
Preliminary plan 6,919. Village—Kalogaha-ela.					
1	Metiwalagawahena	—	Chena	0	0 2*
2	Do.	M. Ukku Banda	High jungle	2	1 7
Preliminary plan 6,974. Village—Pallegama.					
1	Nikahena	K. B. Potuwila and others	Scrub jungle	5	0 10
2	Do.	—	do.	1	1 30*
Preliminary plan 6,975. Village—Talkote.					
1	Panelehena	G. Appuhamy and another	Chena	6	2 5
Preliminary plan 6,977. Village—Dandubendiruppe.					
1	Thumbare-elagawahena	—	Scrub jungle	0	0 28*
2	Do.	—	do.	1	0 3*
3	Do.	A. Kirihamy and others	do.	5	0 1
Preliminary plan 6,978. Village—Gedigaswalana.					
1	Meegastennehena alias Kudawalegawaroda	H. Kirala and another	Chena	1	0 18
Preliminary plan 6,982. Village—Henwalagama.					
1	Pahalaweehena	Kadira, Vel-Panikkiya	Forest	1	1 22
2	Henwalagamawila alias Kadurugahamulakumbura	—	Paddy field	0	2 24
3	Do.	—	do.	0	0 14*
4	Kadurugahamullekumbura	—	do.	0	0 25
5	Kongahamullehena alias Karandagaspiyehena	Kiragammaha and another	Chena	1	3 32
Preliminary plan 6,985. Village—Embulambe.					
1	Galwalahena	Ranhamy Vederala	Low jungle	2	1 6
Preliminary plan 6,998. Village—Etabendiwewa.					
1	Dekidewelapaulaidama	—	Jungle	1	2 8*
2	Do.	—	do.	10	0 29
3	Do.	Banda, Vel-Vidane and others	do.	2	1 17
4	Do.	—	do.	1	2 31*
Preliminary plan 6,986. Village—Eraula.					
1	Kandalanmukalana	Punchi Banda and another	Forest	8	1 12
2	Do.	Vela Henaya	do.	1	0 3
3	Do.	M. Ukku Banda	do.	1	3 1

Lot.	Name of Land.	Preliminary plan	Village	Name of Applicant.	Description.	Extent.	
						A.	R. P.
1	Pitangahamulayayekele	6,991.	Kalundeyva.	—	Jungle	1	0 5*
2	Pitangahamulayayehenkotuwa	Mudiyanse and others	Scrub jungle	1	3 28
3	Do.	—	Bare land	0	0 20*
4	Pitangahamulayayekele	—	Jungle	0	3 17*
Preliminary plan 6,992. Village—Palutawa.							
1	Galalangeweehena	Ukkurula	Scrub jungle	2	0 31
Preliminary plan 6,993. Village—Palutawa.							
1	Wankoneweehena	—	Forest	0	1 34*
2	Do.	Appuhamy and others	Scrub jungle	5	3 2
Preliminary plan 6,995. Village—Inamalawa.							
1	Wewapaulahena	A. Banda and another	Scrub jungle	5	0 7
2	Do.	—	do.	0	3 7*
Preliminary plan 6,996. Village—Lenadore.							
1	Melhenawelamukalana	—	Forest	0	0 23*
2	Do.	Kalu Banda	do.	1	0 11
3	Do.	—	do.	0	0 10*
Preliminary plan 7,011. Village—Nikawatawana.							
1	Humbasgamuwenuagasapitiya	Sella Kandu and another	Low jungle	8	3 3
2	Humbasgamuwepitiya	U. Abdulrama Lebbe	Chena fit for paddy	2	0 3
3	Humbasgamuwekatupotha <i>alias</i> Humbasgamuwerode	Siema Lebbe	Forest fit for paddy	2	3 31
Preliminary plan 7,083. Village—Melpitiya.							
1	Galkaduwehena	K. Appuhamy	Chena	1	2 10
Preliminary plan 7,105. Village—Eraul.							
1	Palugashena	Dingiri Banda	Chena	1	0 4
Preliminary plan 7,106. Village—Kalogaha-ela.							
1	Makulgolleyaya	Bandirala and others	Chena	4	0 5
Preliminary plan 7,107. Village—Gedigaswelana.							
1	Meegastennehena <i>alias</i> Kudawelagawaroda <i>alias</i> Wanelaroda	H. M. Appuhamy and another	High chena	0	3 38
2	Do.	do.	do.	0	0 16*

* Not for sale.

Upset price Rs. 16 to Rs. 40 per acre. Further information regarding these lands can be obtained from the Assistant Government Agent, Matale, and plans of them from the Surveyor-General.

Colonial Secretary's Office,
Colombo, July 11, 1921.

GRAEME THOMSON,
Colonial Secretary.

No. 2,535, C. P.—The Government Agent, Central Province, will on Friday, September 9, 1921, at 1.30 P.M., at his office in Kandy Kachcheri, put up to auction, for sale or settlement, or will otherwise dispose of, the under-mentioned portions of Crown land, in accordance with the regulations of Government regarding land sales. Two allotments of land situated in the Municipality of Kandy of the Kandy District of the Central Province.

Lot.	Name of Land.	Preliminary plan	Village	Claimant—Crown (encroachment by Ramavihare).	Name of Applicant.	Description.	Extent.	Upset price
4	Ambahawatta	5,973.	Within the Municipality of Kandy of the Kandy District, Central Province.	—	—	Garden contains coconut, jak, areca-nut, &c., well, monument, and water-closet	0 0 10-25	3,014

Preliminary plan 6,841. Village—Deiyannewela within the Municipal limits of Kandy, Central Province. Claimant—Crown (encroachment by Sirivediya, Veda).

1	Hapugasapitiyewatta <i>alias</i> Kongahamulawatta	—	—	—	—	Native garden contains 4 arecanut trees 3 to 8 years old, 1 mango tree 6 years old, 8 kital trees, 1 sapu tree, and 1 kaju plant	0 0 13-08	1,000
---	---	---	---	---	---	--	-----------	-------

Further particulars regarding these lands can be obtained from the Government Agent, Central Province, and their plans from the Surveyor-General.

Colonial Secretary's Office,
Colombo, July 13, 1921.

GRAEME THOMSON,
Colonial Secretary.

LAND SALES IN THE SOUTHERN PROVINCE.

No. 3,805, S. P.—The Government Agent, Southern Province, will on Thursday, September 15, 1921, at 1 P.M., at his office in Galle Kachcheri, put up to auction, for sale or settlement, or will otherwise dispose of, the under-mentioned portions of Crown land, in accordance with the regulations of Government regarding land sales. Twelve allotments of land situated in the Gangaboda pattu division of the Galle District of the Southern Province.

Lot.	Name of Land.	Preliminary plan	Village	Claimant—Crown.	Name of Applicant.	Description.	Extent.	Upset price
1	Lenamalelakanda <i>alias</i> Lenamalwalahenakaratura	11,216.	Pataweliwitiya.	—	Majuwaganamage Hinneris of Pataweliwitiya	High jungle	1 1 33	45

Preliminary plan 11,324. Village—Hemmeliya. Claimant—H. C. Wijesinghe of Baddegama.

Lot.	Name of Land.	Name of Applicant.	Description.	Extent.		Upset price per acre, Rs.
				A.	R. P.	
2	Koswatta <i>alias</i> Delgahaduwa	P. Ponnampereuma of Kumbalwella	Contains rubber Plantation	0	0 32	50 10 50
1	Pambehenakanda <i>alias</i> deniyekanda	T. Sumanasekera of Baddegama	Jungle	0	3 34	75
1	Halolukanda	A. W. Jayasekera of Baddegama	Jungle	0	2 35	57 50
3	Do.	N. A. Gardiris Dias of Baddegama	do.	0	3 1	57 50
1	Dediwilikanda	Hettiyana Malgiris of Kosgoda	Jungle	4	3 30	60
2	Do.	Pematuhebage Mathes of Diviture	do.	1	0 11	60
3	Do.	do.	Jungle (not for sale)	0	0 5	—*
1	Akulehenakanda <i>alias</i> henakanda	Thepanis Alwis Abeywickrama of Baddegama	Jungle	11	1 0	65
2	Galgodadeniyehena	Dangalahewa Radage Thanalu of Mabotuwana	Chena and deniya	1	0 4	60
3	Do.	do.	do.	0	2 0	60
1	Keenawalagodakanda	T. L. de Zylva Adihetty, Walpita estate, Poddala	Jungle	11	0 29	55
1	Deiyandarakanda	Nanayakkarawasan Appuge Endiris of Lelwala Ihala	Jungle	2	0 0	50
2	Do.	do.	Jungle (not for sale)	0	1 38	—*

* Reservation.

Further information regarding these lands can be obtained from the Government Agent, Southern Province, and their plans from the Surveyor-General.

Colonial Secretary's Office,
Colombo, July 8, 1921.

GRAEME THOMSON,
Colonial Secretary.

No. 3,806, S. P.—The Government Agent, Southern Province, will on Thursday, September 22, 1921, at 1 P.M., at his office in Galle Kachcheri, put up to auction, for sale or settlement, or will otherwise dispose of, the under-mentioned portions of Crown land, in accordance with the regulations of Government regarding land sales. Seven allotments of land situated in the Wellaboda pattu division of the Galle District of the Southern Province.

Preliminary plan 11,217. Village—Batapola.

Lot.	Name of Land.	Name of Applicant.	Description.	Extent.		Upset price per acre, Rs.
				A.	R. P.	
1	Kohilawelakele	Kasturi Arachchi Simon of Karandeniya	Low jungle	0	3 33	85
1	Wanamigahaowita	N. S. A. Cassim of Galmangoda	Owita Plantation	0	1 11	80 5
2	Wanamigahamanana <i>alias</i> Kotawelamanana	do.	Chena	0	0 22	—*
3	Do.	do.	do.	6	0 0	87 50
4	Do.	do.	do.	4	0 31	87 50
1	Ketakerellagahamanana <i>alias</i> Delgahagoipolamanana	Punchahakuru Isaneris	Patana	1	0 11	90
2	Delgahagoipolaowita	do.	Owita	0	1 38	80
3	Delgahagoipolamanana <i>alias</i> Ketakerellagahamanana	Ilandaridewa Gayonis of Karandeniya	Patana	0	3 35	90

* Reservation (not for sale).

Further information regarding these lands can be obtained from the Government Agent, Southern Province, and their plans from the Surveyor-General.

Colonial Secretary's Office,
Colombo, July 13, 1921.

GRAEME THOMSON,
Colonial Secretary.

LAND SALES IN THE EASTERN PROVINCE.

NOTICE is hereby given that the Assistant Government Agent, Trincomalee, will, on September 7, 1921, at the Trincomalee Kachcheri at 1 P.M., with the sanction of Government, sell on special terms one block of Crown land described below for the purpose of paddy cultivation. It is proposed to treat this as an exceptional case, as it is very desirable that paddy cultivation in the district should be improved.

Description of Land referred to.

Preliminary plan No. : 4,500.
Lot : 1,606.
Name of Land : Kattaikadu.
Village : Ichchilampattai in Koddiyar pattu.

Applicants : E. Velupillai and four others.
Nature of land : Grass land with patches of forest fit for paddy.

Upset price : Rs. 20 per acre.

Extent : 304 acres and 2 roods.

This lot is situated about 1½ miles west of the 47th mile-post on Trincomalee-Batticaloa road.

Further information regarding this land can be obtained from the Assistant Government Agent, Trincomalee, and the plan of it from the Surveyor-General.

Colonial Secretary's Office,
Colombo, July 12, 1921.

GRAEME THOMSON,
Colonial Secretary.

LAND SALES IN THE NORTH-CENTRAL PROVINCE.

No. 2,153, N.C. P.—The Government Agent, North-Central Province, will on Tuesday, August 30, 1921, at 1 p.m., at the Anuradhapura Kachcheri, put up to auction, for sale or settlement, or will otherwise dispose of, the under-mentioned portions of Crown land, in accordance with the regulations of Government regarding land sales. Thirty-five allotments of land situated in the Hurulu palata of the Nuwarakalawiya district of the North-Central Province.

Preliminary plan 5,751. Village—Migahadigiliya in Uddiyankulama korale.

Lot.	Name of Land.	Name of Applicant.	Description.	Extent.		Upset price per acre, Rs.
				A.	R. P.	
1	Kumbukgahaidama ..	S. Samadara and 4 others ..	Chena suitable for paddy ..	1	0 4	23·50
2	Migahaidama ..	B. Silpa and another ..	Open land fit for paddy ..	0	3 21	21
3	Do. ..	— ..	Reservation for tank bund ..	1	1 2	—*
Village—Elapatgama in Uddiyankulama korale.						
4	Palugahaidama ..	Sudda, Vel-Panikkiya of Migahadigiliya ..	Jungle fit for paddy ..	2	0 0	16
Village—Migahadigiliya in Uddiyankulama korale.						
5	Weeragahaidama ..	D. P. Kapuwa ..	Open land suitable for paddy ..	0	3 39	23·50
6	Palugahaidama ..	S. P. Andiya ..	Jungle fit for paddy ..	1	0 13	23
7	Do. ..	S. Sama ..	do. ..	1	0 4	23·50
Village—Elapatgama in Uddiyankulama korale.						
8	Maragahaidama ..	H. N. Puncha and another of Migahadigiliya ..	Low jungle fit for paddy ..	0	3 26	16
9	Do. ..	— ..	do. ..	2	0 33	16
10	Do. ..	— ..	Reservation for footpath ..	0	0 33	—*
11	Godakiralagahaidama ..	K. P. Kirihapuwa and another of Migahadigiliya ..	Jungle fit for garden ..	1	0 6	16
Village—Migahadigiliya in Uddiyankulama korale.						
12	Mailagahaidama ..	— ..	Jungle fit for paddy ..	1	3 31	16
13	Do. ..	S. P. Andiya ..	do. ..	1	0 4	16
Preliminary plan 5,769. Village—Kebitigollewa in Kunchuttu korale.						
1	Mailagahaidama ..	K. G. Ukkurala, Vidi-Arachchi ..	Chena fit for paddy ..	3	0 25	20
2	Do. ..	— ..	Reservation for minor road ..	0	0 13	—*
3	Do. ..	— ..	Reservation for pinpara ..	0	0 4	—*
Preliminary plan 5,770. Village—Kebitigollewa in Kunchuttu korale.						
1	Dambagahaidama ..	P. Kadirate of Kebitigollewa ..	Chena fit for paddy ..	1	3 28	25
2	Do. ..	— ..	Reservation for main road ..	0	0 28	—*
3	Do. ..	— ..	Reservation for road access ..	0	0 26	—*
4	Do. ..	— ..	Chena fit for paddy ..	2	1 5	19
Preliminary plan 5,775. Village—Araluwewa in Uddiyankulama korale.						
1	Dambagahaidama ..	B. Kapuru Banda of Siwalakulama ..	Jungle fit for paddy ..	0	3 11	16
2	Do. ..	— ..	Reservation for tank bund ..	0	0 27	—*
Village—Pussellagama in Uddiyankulama korale.						
3	Kongahaidama ..	S. Kalu Banda of Siwalakulama ..	Jungle fit for paddy ..	3	1 2	21
4	Do. ..	— ..	Reservation for tank bund ..	0	1 0	—*
Preliminary plan 5,779. Village—Kirimetiya in Kunchuttu korale.						
1	Mailagahaidama ..	K. Naidurala of Hendegama ..	Chena fit for paddy ..	1	3 29	18·50
Preliminary plan 5,780. Village—Udangawa in Kunchuttu korale.						
1	Mailagahaidama ..	A. Menikrala ..	Chena fit for paddy ..	2	0 31	16
2	Dambagahaidama <i>alias</i> Mailagahaidama ..	K. Ukkurala and another ..	do. ..	5	2 12	19
4	Madawela and Dambagahaidama <i>alias</i> Mailagahaidama ..	— ..	Paddy field and chena, encroachment by the applicant and others ..	0	3 2	30
6	Mailagahaidama ..	Badderala Mohottala of Kirimetiya ..	Chena fit for paddy ..	4	3 10	16
8	Do. ..	A. Menikrala ..	do. ..	6	0 17	16
9	Do. ..	— ..	Reservation for tank bund ..	0	1 31	—*
10	Bogahaidama ..	N. Kawrala ..	Chena fit for garden ..	0	2 6	16
Preliminary plan 5,625. Village—Tittaggonnewa in Kunchuttu korale.						
1	Mailagahaidama ..	P. Mohottala ..	Chena fit for paddy ..	1	0 25	19
Preliminary plan 5,630. Village—Marakkala Etawerawewa in Kunchuttu korale.						
1	Mailagahaidama ..	Y. G. Mohammadu ..	Chena fit for paddy ..	0	3 32	16
2	Dambagahaidama ..	A. R. Selsiman ..	do. ..	2	0 14	16

* Not for sale.

Further particulars regarding these lots can be obtained from the Government Agent, North-Central Province, and plans of them from the Surveyor-General.

Colonial Secretary's Office,
Colombo, July 8, 1921.

GRAEME THOMSON,
Colonial Secretary.

LAND SALES IN THE PROVINCE OF UVA.

No. 1,435, P. of U.—The Government Agent for the Province of Uva, will on Monday, August 29, 1921, at 1 P.M., at his office in Badulla Kachcheri, put up to auction, for sale or settlement, or will otherwise dispose of, the under-mentioned portions of Crown land, in accordance with the regulations of Government regarding land sales. Twenty-four allotments of land situated in the Udukinda, Buttala, Yatikinda, and Wiyaluwa divisions of the Badulla District of the Province of Uva.

Final village plan 18. Village—Wellewela in Dehiwinipalata korale of Udukinda division.

Claimant—Crown land encroached upon by Kiri Banda of Mankadawela.

Lot.	Name of Land.	Name of Applicant.	Description.	Extent.	Upset price A. R. P. per acre, Rs.
6E	Dambagahaulaha	Kiri Banda of Mankadawela	Native garden contains plantains 1 year old	0 1 31	50
Claimant—Crown.					
6F	Dambagahaulaha	Rajapaksa Mudiyansele Ganetti of Mankadawela	Chena and patana	1 0 10	50
6G	Do.	—	Chena and patana (reservation for Udutun-ela)	0 0 23	—*
15A	Girambealuttenna	Pitahaellegedera A. M. Appuhami of Wellewela	Asweddumized land	0 2 18	46

Final village plan 172. Village—Muppene in Buttala-Wedirata korale of Buttala division. Claimant—Crown.

55BQ	Wewa-arawa	R. M. Suduhami, M. A. Perera, and W. M. Siribandana, all of Muppene	Chena	2 0 7	32
55BH	Do.	do.	do.	2 0 21	32
55BT	Do.	do.	Chena contains 1 satin-wood tree and 1 kolon tree	1 1 36	32

Claimant—Crown land encroached upon by the trustee of Viharamulla temple in Muppene.

55BJ	Gala-arawa	—	Paddy field	0 0 14	32
------	------------	---	-------------	--------	----

Final village plan 36. Village—Halpe in Kumbalwela korale of Yatikinda division. Claimant—Crown.

69AV	—	—	Gansabhawa road	0 0 5	—*
69AW	—	—	do.	0 0 4	—*
69AX	Moragahakapalla	—	Patana (reservation for Gansabhawa road)	0 1 32	—*
69AY	Do.	Mr. H. D. W. Dudley, Napier estate, Demodera	Patana	4 1 16	80

Final village plan 11. Village—Unagolla in Rilpola korale of Yatikinda division. Claimant—Crown.

1L	Unagollepatana	Mr. T. V. Cubitt, "Mincing lane," Norwood	Patana	2 0 27	50
----	----------------	---	--------	--------	----

Final village plan 16. Village—Hinnaranggolla in Dehiwini palata korale of Udukinda division. Claimant—Crown.

g3	Dulgollewakahena	Mr. F. W. Stewart, Attampitiya estate, Bandarawela	Chena	0 2 20	50
23J1	Kirindabeddehela <i>alias</i> Doolgolla	do.	Low jungle	0 3 7	50
23s	Kirindabeddepatana <i>alias</i> Doolgolla	do.	Patana	5 3 35	50
23T	Kirindabeddepatana <i>alias</i> Doolgolla and Kohalanapatana	do.	do.	5 2 20	50
23U	Do.	do.	do.	15 2 35	50
23V	Do.	do.	do.	19 2 27	50

Preliminary plan 1,683. Village—Harakgamakanda in Udupalata korale of Udukinda division. Claimant—Crown.

689	Galpitiyagodapatana	(1) Mr. T. H. Shand, (2) Juvannaide, and (3) M. B. Appusingho	Patana	2 1 37	85
-----	---------------------	---	--------	--------	----

Preliminary plan 2,007. Village—Rathkarawwa in Dambawinipalata korale of Udukinda division. Claimant—Crown.

4	Nidangodapatana <i>alias</i> Kahatagahakadullepatana	Mr. Thomas Hudson, Glenanore estate, Haputale	Patana	3 2 35	50
---	--	---	--------	--------	----

Preliminary plan 2,043. Village—Udaellagama in Oyapalata korale of Wiyaluwa division.

Claimant—Crown land encroached upon by Heliwattegedera Tissahamy.

9	Dimbulagawakumbura	—	Paddy field	0 0 10	100
---	--------------------	---	-------------	--------	-----

Final village plan 43. Village—Dawatagama in Dehiwinipalata korale of Udukinda division. Claimant—Crown.

1B	Dawatagodakumbura	Watupitiyagedera Ganeti of Uda-peruwa	Paddy field	0 2 37	56
1C	Dawatagodapatana	do.	Native garden contains plantains and vegetables	0 2 10	46

* To be reserved (not for sale).

Further information regarding the above lands can be obtained from the Government Agent, Province of Uva, and plans of them from the Surveyor-General.

THE Government Agent of the Province of Uva is prepared to receive on or before Tuesday, August 9, 1921, at the Badulla Kachcheri, written applications for the lease for 99 years, subject to the provision that rent shall be revised at every interval of 30 years, counting from the date of the commencement of the lease, from August 30, 1921, the under-mentioned portion of Crown land to be planted with coconuts. No such applications will be entertained unless the applicant gives his full name and address, and until he makes with the Government Agent a deposit of survey fees as noted against the lot. Such deposit will not be returned until the lease of the land has been sold, or until it has been decided by the Government Agent that it will not be sold. On Tuesday, August 30, 1921, at the Badulla Kachcheri, the sale of the lease will be put up to auction, in accordance with the regulations of the Government regarding the lease of Crown lands. The highest bidder for the premium shall be the purchaser of the lease, but the bidding shall be confined to the original applicant, and those other applicants whose applications shall have been made in the manner above specified.

The conditions of lease are obtainable from the Government Agent of the Province of Uva, and the plan of the lot from the Surveyor-General.

An allotment of Crown land situated in Buttala-Wedirata korale of the Badulla District of the Province of Uva.

Final village plan 172. Village—Muppene in Buttala-Wedirata korale of Buttala division. Description—Chena.

Lot.	Name of Land.	Name of Applicant.	Extent.	Survey fees per acre.	Upset premium per acre.	Annual rent per acre for the first 30 years.	
						Each of the first 6 years.	Each of the remaining 24 years.
			A. R. P.	Rs. c.	Rs. c.	Rs. c.	Rs. c.
55BE	Helliwattehenā	M. D. D. Wijayatunga Moneragalla	5 1 6	3 0	3 25	1 9	3 25

Colonial Secretary's Office,
Colombo, July 11, 1921.

GRAEME THOMSON,
Colonial Secretary.

THE Government Agent of the Province of Uva is prepared to receive on or before Monday, August 8, 1921, at the Badulla Kachcheri, written applications for the lease for 50 years, subject to the under-mentioned conditions from August 29, 1921, the under-mentioned portions of Crown land. No such applications will be entertained unless the applicant gives his full name and address, and until he makes with the Government Agent a deposit of survey fees at the rate of Rs. 3 per acre or portion thereof. Such deposit will not be returned until the lease of the land has been sold, or until it has been decided by the Government Agent that it will not be sold. On Monday, August 29, 1921, at the Badulla Kachcheri, the sale of the lease will be put up to auction, in accordance with the regulations of the Government regarding the lease of Crown lands in towns. The highest bidder for the premium shall be the purchaser of the lease, but the bidding shall be confined to the original applicant and those other applicants whose applications shall have been made in the manner above specified.

Two allotments of Crown land situated in Mahapalata korale of the Badulla District of the Province of Uva.

Preliminary plan 2,128. Village—Within the Local Board limits of Bandarawela.

Lot.	Name of Land.	Name of Applicant.	Description.	Extent.
				A. R. P.
1	Kahattewelapatana	Miss Lucy B. Ferguson	Patana	0 3 35.1
3	Do.	do.	do.	0 2 19.4

(a) That the lots shall be leased for a term on 50 years with no option of renewal at the end of that period.

(b) That the upset premium on the lots shall be Rs. 6.50 per acre.

(c) That the rent on the lots shall be Rs. 6.50 per acre per annum.

(d) The rent will not be subject to re-assessment during the period of the lease.

(e) No compensation will be paid for buildings or plantations on the land on the termination of the lease.

(f) That the lots shall be leased for the purposes of erecting thereon a dwelling-house and necessary outhouses only at a cost not less than Rs. 14,000.

(g) That the lessee will within three months of the execution of the lease, submit plans, elevations, and sections of the buildings proposed to be erected in duplicate (one copy to be kept in Government Agent's custody), and a general specification of the materials and construction of the said buildings to the lessor, and make any alterations in the said plans, elevations, sections, and specification which the lessor may require.

(h) That the lessee will erect and finish at his own cost and charges to the satisfaction of, and in accordance with plans, elevations, sections, and specification to be first approved by, the lessor, within twelve months of the date when such plans, elevations, sections, and specification have been so approved a good and substantial house, and spend in such erection not less than Rs. 14,000.

(i) That the lessee will not use or permit to be used the said house for any other purpose than as a private dwelling-house.

(j) That the lessee will not assign the lease or transfer any right or interest thereon, or subject the whole or any portion of the premises hereby demised, without the previous consent in writing of the lessor.

(k) Government reserves to itself the right, without question, to reject the highest bid.

Further conditions regarding the lease of the above lands can be obtained from the Government Agent, Province of Uva, and their plans from the Surveyor-General.

Colonial Secretary's Office,
Colombo, July 11, 1921.

GRAEME THOMSON,
Colonial Secretary.

LAND SALES IN THE PROVINCE OF SABARAGAMUWA.

No. 1,048, P. of S.—The Government Agent, Province of Sabaragamuwa, will on Monday, August 29, 1921, at 1 P.M., at his office in Ratnapura, put up to auction, for sale or settlement, or will otherwise dispose of, the under-mentioned portions of Crown land, in accordance with the regulations of Government regarding land sales. Eight allotments of land situated in the Ratnapura District of the Province of Sabaragamuwa.

Lot.	Name of Land.	Preliminary plan 2,923. Village—Weralupe, Kuruwiti korale.	Name of Applicant.	Description.	Extent.		Upset price per acre, Rs.	
					A.	R. P.		
1	Mirisdolahena <i>alias</i> kaduwa estate road	Gal-	Encroachments by Saffragam Rubber & Tea Company of Ceylon, Ltd.	Tea 5 years old	0	0	1.3	306
2	Mirisdolahena <i>alias</i> kaduwa estate	Gal-	do.	do.	0	0	7.4	306
3	Do.	..	do.	do.	0	0	9.9	306
4	Mirisdolahena	..	—	High jungle	0	0	8.6	81
5	Do.	..	—	Chena	0	0	0.5	—*
7	Do.	..	—	do.	0	0	8	—*
Final village plan 70. Village—Dellobeda, Nawadun korale.								
9q	Ganimehena	..	E. Davith Sinno	Low jungle	1	0	0	81
9r	Do.	..	D. A. Jotihamy	do.	1	0	13	81
9t	Do.	..	D. A. Appuhamy	do.	1	0	3	81
Preliminary plan 2,892. Village—Hattella, Meda korale.								
1	Thahandikelemukalana	..	Encroachment by K. Kiriansa	Chena	0	3	16	56
2	Do.	..	—	do.	0	0	4	—†

* Reservation for main road (not for sale).

† Reservation for Gansabhawa road (not for sale).

Further information respecting these lands may be obtained from the Government Agent, Province of Sabaragamuwa, and their plans from the Surveyor-General.

Colonial Secretary's Office,
Colombo, July 11, 1921.

GRAEME THOMSON,
Colonial Secretary.

LAND SALES BY THE SETTLEMENT OFFICER.

NORTH-WESTERN PROVINCE.

No. 6,024, S. O.—On Monday, September 26, 1921, at 11 A.M., the Land Settlement Officer will put for sale or settlement, at Kuliypitiya Resthouse, the under-mentioned portions of Crown land, on the terms authorized by Government. Two allotments of land situated in the Karanda pattu korale of Katugampola hatpattu division of the Kurunegala District of the North-Western Province.

Preliminary plan 4,908.—Udawela.

Lot.	Name of Land.	Name of Claimant.	Description.	Extent.	
				A.	R. P.
1	Bogahaellenyaya	Crown; balance not paid by Abraham Peter Casie Chetty of Jampettah street, Colombo	Chena	41	3 37
Preliminary plan 4,908.—Watuhera.					
2	Kaluhabaralahena	Crown; balance not paid by Abraham Peter Casie Chetty of Jampettah street, Colombo	Garden	35	0 12

Upset price at Rs. 16 to Rs. 50 per acre. Further information regarding these lands can be obtained from the Land Settlement Officer, and plans of them from the Surveyor-General.

Colonial Secretary's Office,
Colombo, July 11, 1921.

GRAEME THOMSON,
Colonial Secretary.

No. 6,025, S. O.—On Wednesday, September 28, 1921, at 11 A.M., the Land Settlement Officer will put up for sale or settlement, at Kuliypitiya Resthouse, the under-mentioned portion of Crown land, on the terms authorized by Government. An allotment of land situated in the Meda pattu west of the Katugampola hatpattu division of the Kurunegala District of the North-Western Province.

Block survey preliminary plan 298.—Kamburugoda.

Lot.	Name of Land.	Name of Claimant.	Description.	Extent.	
				A.	R. P.
20r	Meegahamulahena <i>alias</i> Millaghamulahena	Crown encroachment by Herat Mudiyansele Mudalihamy or Arachchi	Garden	1	3 1

Upset price at Rs. 16 to Rs. 50 per acre. Further information regarding this land can be obtained from the Land Settlement Officer, and plan of it from the Surveyor-General.

Colonial Secretary's Office,
Colombo, July 11, 1921.

GRAEME THOMSON,
Colonial Secretary.

No. 6,026, S. O.—On Tuesday, September 27, 1921, at 9 A.M., the Land Settlement Officer will put up for sale or settlement, at Hettipola Camp, the under-mentioned portions of Crown land, on the terms authorized by Government. Three allotments of land situated in the Baladora korale of the Dewameddi hatpattu division of the Kurunegala District of the North-Western Province.

Block survey preliminary plan 1,591.—Likolawewa.

Lot.	Name of Land.	Name of Claimant.	Description.	Extent.	
				A.	R. P.
37	Mylagahamulawatta ..	Crown, balance not paid by Pakkir Lebbelage Abubakar Lebbe of Likolawewa	Garden ..	0	3 28
38	Kongahamullawatta ..	Crown; balance not paid by Isma Lebbe Arachchilage Muttu Amma of Likolawewa	Chena ..	1	0 25
45	Siyambalagahamulahan- yaya or Kanuketiye- henyaya ..	(1) Meera Lebbe, Arachchi, (2) Puttala Minachchi, (3) Ali- tamby, Vidane, (4) Muttu Amma, (5) Selerna Lebbe, (6) Ajima Nachchire, (7) Abubaker Lebbe ..	do. ..	3	3 29

Upset price at Rs. 16 to Rs. 50 per acre. Further information regarding these lands can be obtained from the Land Settlement Officer, and plans of them from the Surveyor-General.

Colonial Secretary's Office,
Colombo, July 11, 1921.

GRAEME THOMSON,
Colonial Secretary.

No. 6,027, S. O.—On Tuesday, September 27, 1921, at 9 A.M., the Land Settlement Officer will put up for sale or settlement, at Hettipola Camp, the under-mentioned portion of Crown land, on the terms authorized by Government. An allotment of land situated in the Baladora korale of the Dewameddi hatpattu division of the Kurunegala District of the North-Western Province.

Block survey preliminary plan 1,596.—Welpitiya.

Lot.	Name of Land.	Name of Claimant.	Description.	Extent.	
				A.	R. P.
14	Kongahamulawatta <i>alias</i> Ambamulawatta	(1) Baladoraralalage PUNCHIRALA, (2) Muthu Menika	Garden ..	0	3 8

Upset price at Rs. 16 to Rs. 50 per acre. Further information regarding this land can be obtained from the Land Settlement Officer, and plan of it from the Surveyor-General.

Colonial Secretary's Office,
Colombo, July 11, 1921.

GRAEME THOMSON,
Colonial Secretary.

No. 6,028, S. O.—On Wednesday, September 28, 1921, at 11 A.M., the Land Settlement Officer will put up for sale or settlement, at Kuliypitiya Resthouse, the under-mentioned portions of Crown land, on the terms authorized by Government. Two allotments of land situated in the Katugampola korale of Katugampola hatpattu division of the Kurunegala District of the North-Western Province.

Block survey preliminary plan 984.—Ihala Kalugamuwa.

Lot.	Name of Land.	Name of Claimant.	Description.	Extent.	
				A.	R. P.
13	Dambugahamukalana ..	Crown; applied for by R. M. Hendrick Sinno Appuhami of Ihala Kalugamuwa	Forest ..	12	1 20
13c	Do. ..	do. ..	do. ..	16	3 32

Upset price at Rs. 16 to Rs. 100 per acre. Further information regarding these lands can be obtained from the Land Settlement Officer, and plans of them from the Surveyor-General.

Colonial Secretary's Office,
Colombo, July 11, 1921.

GRAEME THOMSON,
Colonial Secretary.

No. 6,029, S. O.—On Friday, September 30, 1921, at 11 A.M., the Land Settlement Officer will put up for sale or settlement, at Hiripitiya Resthouse, the under-mentioned portions of Crown land, on the terms authorized by Government. Three allotments of land situated in the Mahagalboda Megoda korale of Weudawili hatpattu division of the Kurunegala District of the North-Western Province.

Preliminary plan 4,832.—Amunugama.

Lot.	Name of Land.	Name of Claimant.	Description.	Extent.	
				A.	R. P.
35	Ihalawepillewegala ..	Ravana Mana Kannasami Kankany and others	Tobacco land ..	0	1 35
37	Kohombagahamullegala ..	Ravana Mana Kannasami Kankany	do. ..	0	2 32
42	Bogahamullegala ..	Crown; balance not paid by Hetihamilage Hetuhami	do. ..	1	0 1

Upset price at Rs. 16 to Rs. 50 per acre. Further information regarding these lands can be obtained from the Land Settlement Officer, and plans of them from the Surveyor-General.

Colonial Secretary's Office,
Colombo, July 11, 1921.

GRAEME THOMSON,
Colonial Secretary.

No. 6,030, S. O.—On Tuesday, September 27, 1921, at 9 A.M., the Land Settlement Officer will put up for sale or settlement, at Hettipola Camp, the under-mentioned portion of Crown land, on the terms authorized by Government. An allotment of land situated in the Giratalane korale of the Dewameddi hatpattu division of the Kurunegala District of the North-Western Province.

Block survey preliminary plan 1,687.—Kiriwellewa.

Lot.	Name of Land.	Name of Claimant.	Description.	Extent.	
				A.	R. P.
1	Kahatagahamulahena ..	(1) Navaratne Mudiyansele Ausadahamy, (2) ditto Banda, (3) ditto Mudalihamy, (4) Hettiarachchige Luinahamy	Chena ..	14	0 39

Upset price at Rs. 16 to Rs. 50 per acre. Further information regarding this land can be obtained from the Land Settlement Officer, and plan of it from the Surveyor-General.

Colonial Secretary's Office,
Colombo, July 11, 1921.

GRAEME THOMSON,
Colonial Secretary.

No. 6,031, S. O.—On Tuesday, September 27, 1921, at 9 A.M., the Land Settlement Officer will put up for sale or settlement, at Hettipola Camp, the under-mentioned portion of Crown land, on the terms authorized by Government. An allotment of land situated in the Baladora korale of the Dewameddi hatpattu division of the Kurunegala District of the North-Western Province.

Lot.	Name of Land.	Block survey preliminary plan 1,625.—Alawwegama.	Name of Claimant.	Description.	Extent.
					A. R. P.
67	Bakmigahamulakotuwa ..	Crown ; balance not paid by Arachchilaigedera Ran Menika of Telahera		Open land ..	0 1 26

Upset price at Rs. 16 to Rs. 50 per acre. Further information regarding this land can be obtained from the Land Settlement Officer, and plan of it from the Surveyor-General.

Colonial Secretary's Office,
Colombo, July 11, 1921.

GRAEME THOMSON,
Colonial Secretary.

No. 6,032, S. O.—On Monday, September 26, 1921, at 9 A.M., the Land Settlement Officer will put up for sale or settlement, at Bingiriya Resthouse, the under-mentioned portions of Crown land, on the terms authorized by Government. Seven allotments of land situated in the Yagam pattu korale of Katugampola hatpattu division of the Kurunegala District of the North-Western Province.

Lot.	Name of Land.	Preliminary plan 4,805.—Ihala Kadigamuwa.	Name of Claimant.	Description.	Extent.
					A. R. P.
1	Godellehenyaya ..	Crown ; balance not paid by Arthur Ernest de Silva of "Clare," Flower road, Colombo		Chena ..	16 1 26
3	Rukattanawatta ..	do. ..	do. ..	Garden ..	0 0 32
4	Do. ..	do. ..	do. ..	do. ..	1 0 37
5	Do. ..	do. ..	do. ..	Chena ..	6 3 26
6	Do. ..	do. ..	do. ..	Jungle ..	1 1 9
7	Rukattanagoda ..	do. ..	do. ..	Garden ..	2 2 39
1A	Ahugahahena ..	Surasinghe Arachchige Menikhami		Chena ..	2 3 35

Upset price at Rs. 16 to Rs. 50 per acre. Further information regarding these lands can be obtained from the Land Settlement Officer, and plans of them from the Surveyor-General.

Colonial Secretary's Office,
Colombo, July 11, 1921.

GRAEME THOMSON,
Colonial Secretary.

No. 6,033, S. O.—On Monday, September 26, 1921, at 11 A.M., the Land Settlement Officer will put up for sale or settlement, at Kuliyaipitiya Resthouse, the under-mentioned portions of Crown land, on the terms authorized by Government. Two allotments of land situated in the Yatikaha korale of Katugampola hatpattu division of the Kurunegala District of the North-Western Province.

Lot.	Name of Land.	Preliminary plan 4,868.—Kirindewa.	Name of Claimant.	Description.	Extent.
					A. R. P.
32	Andaragahamulawatta ..	Crown ; balance not paid by Edwin Lionel Fredrick de Soysa of Colombo		Garden ..	6 1 31
45	Baiyakatuwehena ..	Crown ; balance not paid by Dissanayake Mudiyanse-lage Dingiri Banda of Bodimulla		Garden ..	2 3 8

Upset price at Rs. 16 to Rs. 50 per acre. Further information regarding these lands can be obtained from the Land Settlement Officer, and plans of them from the Surveyor-General.

Colonial Secretary's Office,
Colombo, July 11, 1921.

GRAEME THOMSON,
Colonial Secretary.

No. 6,034, S. O.—On Monday, September 26, 1921, at 11 A.M., the Land Settlement Officer will put up for sale or settlement, at Kuliyaipitiya Resthouse, the under-mentioned portions of Crown land, on the terms authorized by Government. Four allotments of land situated in the Yagam pattu korale of Katugampola hatpattu division of the Kurunegala District of the North-Western Province.

Lot.	Name of Land.	Preliminary plan 4,367.—Ratmalawala.	Name of Claimant.	Description.	Extent.
					A. R. P.
v 78½	Dawatagahahenyaya ..	Crown ; balance not paid by Don Jusey Jayatunga Appuhami of Madampe		Cleared chena ..	0 2 16
v 78	Badulagahawatta ..	do. ..	do. ..	Garden ..	0 1 27
v 78	Dawatagahahenyaya ..	do. ..	do. ..	Chena ..	30 1 16
v 78B	Dawatagahahena ..	do. ..	do. ..	do. ..	1 0 1

Upset price at Rs. 16 to Rs. 50 per acre. Further information regarding these lands can be obtained from the Land Settlement Officer, and plans of them from the Surveyor-General.

Colonial Secretary's Office,
Colombo, July 11, 1921.

GRAEME THOMSON,
Colonial Secretary.

No. 6,035, S. O.—On Friday, September 30, 1921, at 11 A.M., the Land Settlement Officer will put up for sale or settlement, at Hiripitiya Resthouse, the under-mentioned portion of Crown land, on the terms authorized by Government. An allotment of land situated in the Mahagalboda Egoda korale of Hiriyala hatpattu division of the Kurunegala District of the North-Western Province.

Lot.	Name of Land.	Preliminary plan 1,949.—Siradunna.	Name of Claimant.	Description.	Extent.
					A. R. P.
P 949A	Kongollawatta ..	Crown ; balance not paid by (1) Ratnayake Mudiyanse-lage Kirihamige Ukkurula, (2) ditto Kuma, (3) ditto Punchi Banda, (4) ditto Punchirala, (5) ditto Dingiri Amma, (6) ditto Mutu Banda, (7) Ditto Bisso Menika, all of Siradunna		Garden ..	1 1 32

Upset price at Rs. 16 to Rs. 50 per acre. Further information regarding this land can be obtained from the Land Settlement Officer, and plan of it from the Surveyor-General.

Colonial Secretary's Office,
Colombo, July 11, 1921.

GRAEME THOMSON,
Colonial Secretary.

No. 6,036, S. O.—On Tuesday, September 27, 1921, at 9 A.M., the Land Settlement Officer will put up for sale or settlement, at Hettipola camp, the under-mentioned portion of Crown land, on the terms authorized by Government. An allotment of land situated in the Giratalane korale of the Dewamedhi hatpattu division of the Kurunegala District of the North-Western Province.

Block survey preliminary plan 1,695.—Kekunagahakotuwa.

Lot.	Name of Land.	Name of Claimant.	Description.	Extent. A. R. P.
9	Siyambalagahamulahena	Ratnayake Mudiyansele Puchi Banda of Kumbukwewa in Gantiha korale of Wannu hatpattu	Chena	1 1 25

Upset price at Rs. 16 to Rs. 50 per acre. Further information regarding this land can be obtained from the Land Settlement Officer, and plan of it from the Surveyor-General.

Colonial Secretary's Office,
Colombo, July 11, 1921.

GRAEME THOMSON,
Colonial Secretary.

No. 6,037, S. O.—On Wednesday, September 28, 1921, at 11 A.M., the Land Settlement Officer will put up for sale or settlement, at Kuliyapitiya Resthouse, the under-mentioned portion of Crown land, on the terms authorized by Government. An allotment of land situated in the Katugampola korale north of Katugampola hatpattu division of the Kurunegala District of the North-Western Province.

Preliminary plan 4,235.—Mawala.

Lot.	Name of Land.	Name of Claimant.	Description.	Extent. A. R. P.
P 67	Mawelawattehena	Crown; balance not paid by Tambyah Sanmukam of Colombo	Chena	41 0 33

Upset price at Rs. 16 to Rs. 50 per acre. Further information regarding this land can be obtained from the Land Settlement Officer, and plan of it from the Surveyor-General.

Colonial Secretary's Office,
Colombo, July 11, 1921.

GRAEME THOMSON,
Colonial Secretary.

No. 6,038, S. O.—On Tuesday, September 27, 1921, at 9 A.M., the Land Settlement Officer will put up for sale or settlement, at Hettipola Camp, the under-mentioned portions of Crown land, on the terms authorized by Government. Two allotments of land situated in the Baladora korale of the Dewamedhi hatpattu division of the Kurunegala District of the North-Western Province.

Block survey preliminary plan 1,578.—Telahera.

Lot.	Name of Land.	Name of Claimant.	Description.	Extent. A. R. P.
43	Daminagahamulawatta	Vidanelagedera Kiri Banda Arachchi	Garden	0 0 34
56	Helambagahamulawatta	(1) Pinhamy Vidanelage Banda, (2) Lekamalage Ranhamy of Henegedera, (3) ditto Ran Menika of Taranagolla in Wannu hatpattu	Chena	1 0 39

Upset price at Rs. 16 to Rs. 50 per acre. Further information regarding these lands can be obtained from the Land Settlement Officer, and plans of them from the Surveyor-General.

Colonial Secretary's Office,
Colombo, July 11, 1921.

GRAEME THOMSON,
Colonial Secretary.

No. 6,039, S. O.—On Tuesday, September 27, 1921, at 9 A.M., the Land Settlement Officer will put up for sale or settlement, at Hettipola Camp, the under-mentioned portion of Crown land, on the terms authorized by Government. An allotment of land situated in the Baladora korale of the Dewamedhi hatpattu division of the Kurunegala District of the North-Western Province.

Block survey preliminary plan 1,641.—Siyambalagaswewa.

Lot.	Name of Land.	Name of Claimant.	Description.	Extent. A. R. P.
16	Siyambalagahawatta	Ratnayake Mudiyansele Mudaliami of Nebodawewa in Medagandahaye korale	Garden	0 2 22

Upset price at Rs. 16 to Rs. 50 per acre. Further information regarding this land can be obtained from the Land Settlement Officer, and plan of it from the Surveyor-General.

Colonial Secretary's Office,
Colombo, July 11, 1921.

GRAEME THOMSON,
Colonial Secretary.

No. 6,040, S. O.—On Tuesday, September 27, 1921, at 9 A.M., the Land Settlement Officer will put up for sale or settlement, at Hettipola Camp, the under-mentioned portion of Crown land, on the terms authorized by Government. An allotment of land situated in the Baladora korale of the Dewamedhi hatpattu division of the Kurunegala District of the North-Western Province.

Block survey preliminary plan 1,642.—Bamunugama.

Lot.	Name of Land.	Name of Claimant.	Description.	Extent. A. R. P.
15	Dangahamulahena	Crown	Chena	6 2 22

Upset price at Rs. 16 to Rs. 50 per acre. Further information regarding this land can be obtained from the Land Settlement Officer, and plan of it from the Surveyor-General.

Colonial Secretary's Office,
Colombo, July 11, 1921.

GRAEME THOMSON,
Colonial Secretary.

No. 6,041, S. O.—On Monday, September 26, 1921, at 9 A.M., the Land Settlement Officer will put up for sale or settlement, at Bingiriya Resthouse, the under-mentioned portions of Crown land, on the terms authorized by Government. Three allotments of land situated in the Kinyama korale of the Katugampola hatpattu division of the Kurunegala District of the North-Western Province.

Block survey preliminary plan 1,459.—Kudakoluwa.

Lot.	Name of Land.	Name of Claimant.	Description.	Extent.		
				A.	R.	P.
29	Suriyagahawatta	Singakkulihenayalage Kira Henaya	Garden	0	1	38
29A	Kajugahamulawatta	Ditto Ukku Henaya	do.	0	0	38
29B	Meegahamulawatta	Rajapakse Mudiyansele Kiri Banda	do.	0	1	0

Upset price at Rs. 16 to Rs. 50 per acre. Further information regarding these lands can be obtained from the Land Settlement Officer, and plans of them from the Surveyor-General.

Colonial Secretary's Office,
Colombo; July 11, 1921.

GRAEME THOMSON,
Colonial Secretary.

LAND ACQUISITION NOTICES.

HAVING been duly directed by the Governor, with the advice of the Executive Council, acting under the provisions of "The Land Acquisition Ordinance of 1876," section 6, to take order for the acquisition of the following lands, required for a public purpose, namely, for the construction of the Badulla Railway, to wit:—

Extract No. 8 of block survey preliminary plan 2. Village—Gotuwela.

Lot.	Name of Land.	Description.	Name of Claimant.	Extent.		
				A.	R.	P.
120	Southam estate	Patana	Demodera Tea Co.	0	0	13
3A4A	Do.	do.	do.	0	0	15.5

I hereby give public notice, as required by section 7, that the Government proposes to take possession of the lands. All persons interested in the aforesaid lands are hereby required to appear personally or by agent before me at Badulla Kachcheri, on August 16, 1921, at 1 p.m., and to state the nature of their respective interests in the lands, and the amount and particulars of their claims to compensation for such interests.

Badulla Kachcheri,
July 11, 1921.

R. N. THAINE,
Government Agent.

HAVING been duly directed by the Governor, with the advice of the Executive Council, acting under the provisions of "The Land Acquisition Ordinance of 1876," section 6, to take order for the acquisition of the following land, required for a public purpose, namely, for a bridge in Taldewa-Mapitigama road, to wit:—

Preliminary plan 3,054. Village—Weliwitiya.

Lot.	Name of Land.	Description.	Name of Claimant.	Extent.		
				A.	R.	P.
1	Weliwitiya-aswedduma	Paddy field	M. Selohamy and 10 others	0	0	10.7

I hereby give public notice, as required by section 7, that the Government proposes to take possession of the land. All persons interested in the aforesaid land are hereby required to appear personally or by agent before me at Dehiowita Circuit Bungalow, on August 6, 1921, at 10 A.M., and to state the nature of their respective interests in the land, and the amount and particulars of their claims to compensation for such interests.

Kegalla Kachcheri,
July 8, 1921.

W. L. MURPHY,
Assistant Government Agent.

HAVING been duly directed by the Governor, with the advice of the Executive Council, acting under the provisions of "The Land Acquisition Ordinance of 1876," section 6, to take order for the acquisition of the following lands, required for a public purpose, namely, for a retaining wall, to wit:—

Preliminary plan 3,035. Village—Teligama.

Lot.	Name of Land.	Description.	Name of Claimant.	Extent.		
				A.	R.	P.
1	Paluwatta	Open land	Migomuwe Gamaralage Arachchi Appu	0	0	0.38
2	Hettiyawatta	do.	Pattiyagedara Gamaralage Yasohamy	0	0	1.62

I hereby give public notice, as required by section 7, that the Government proposes to take possession of the lands. All persons interested in the aforesaid lands are hereby required to appear personally or by agent before me at Yatiyantota, on August 9, 1921, at 10 A.M., and to state the nature of their respective interests in the lands, and the amount and particulars of their claims to compensation for such interests.

Kegalla Kachcheri,
July 8, 1921.

W. L. MURPHY,
Assistant Government Agent.