

Ceylon Government Gazette

Published by Authority.

No. 7,196 — FRIDAY, JULY 22, 1921.

Part III.—Lands.

Separate paging is given to each Part in order that it may be filed separately.

	PAGE		PAGE		PAGE
Land Settlement Notices :—		Land Sales by the Government Agents :—		Land Sales by the Settlement Officer :—	
Preliminary Notices ..	1007	North-Western Province ..	1030	Northern Province ..	—
Final Orders ..	1012	North-Central Province ..	1032	Eastern Province ..	—
Land Sales by the Government Agents :—		Province of Uva ..	1033	North-Western Province ..	1034
Western Province ..	—	Province of Sabaragamuwa ..	—	North-Central Province ..	—
Central Province ..	1025	Land Sales by the Settlement Officer :—		Province of Uva ..	—
Southern Province ..	1026	Western Province ..	—	Province of Sabaragamuwa ..	—
Northern Province ..	1029	Central Province ..	—	Land Acquisition Notices ..	1034
Eastern Province ..	1030	Southern Province ..	—	Land Resumption Notices ..	—

PRELIMINARY NOTICES.

Hambantota Notice No. 7,922.

Notice under "The Waste Lands Ordinances of 1897, 1899, 1900, and 1903."

TAKE notice that unless within three months from July 22, 1921, the persons, if any, who claim any interest in the lands hereinafter mentioned or in any one or more of such lands or to some interest therein make claim in person or in writing to the said lands or to any of them or to some interest therein to M. M. Wedderburn, Esq., Special Officer appointed under section 28 of "The Waste Lands Ordinances of 1897, 1899, 1900, and 1903," at his office at Colombo :

Such Special Officer, in pursuance of the powers vested in him by the said Ordinances, will declare by writing under his hand that the said lands, or such of them as to which no claim has been made, are the property of the Crown.

M. M. WEDDERBURN,
Special Officer.

NOTE.—A claim to a right of way over the said lands or any of them is a claim to an interest in the land or lands.

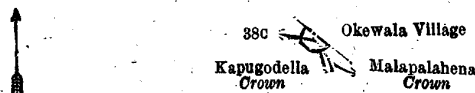
Description of the Lands referred to.

The following lots situated in the village of Moraketiara, in the West Giruwa pattu of the Hambantota District, in the Southern Province, as described in the annexed diagrams :—

I.—Block survey preliminary plan 305.

Lot.	Name of Land.	Extent, A. R. P.
38c	Malapalahena (reservation for trig station)	0 0 9

and bounded as follows : on the north by the village limit of Okewala ; on the east by the village limit of Okewala ; on the south by Malapalahena belonging to the Crown ; Kapugodella belonging to the Crown ; on the west by Kapugodella belonging to the Crown.



Surveyor-General's Office,
Colombo, March 17, 1921.

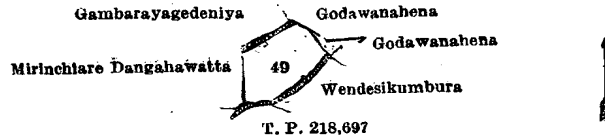
Scale of 8 Chains to an Inch.

C. H. VINCE,
for Surveyor-General.

II.—Block survey preliminary plan 305.

Lot.	Name of Land.	Extent, A. R. P.
49	Gambarayagewewa (tank)	0 3 6

and bounded as follows: on the north by Gambarayagedeniya claimed by Don Nikulas Ediriweera and others, Godawanahena sold by the Crown; on the east by Godawanahena sold by the Crown, Wendesikumbura claimed by Puwapuhennedige Don Deonis and another; on the south by Wendesikumbura claimed by Puwapuhennedige Don Deonis and another, T. P. 218,697; on the west by Mirinchiare Dangahawatta claimed by Don Samel Ediriweera, Gambarayagedeniya claimed by Don Nikulas Ediriweera and others.



Surveyor-General's Office,
Colombo, March 17, 1921.

Scale of 8 Chains to an Inch.

C. H. VINCE,
for Surveyor-General.

III.—Block survey preliminary plan 305.

Lot.	Name of Land.	Extent, A. R. P.	Lot.	Name of Land.	Extent, A. R. P.
70A	Dangahawatta (reservation for main road)	0 0 7	70K	Bogahawatta (reservation for road)	0 0 18
70B	Bogahawatta	0 0 15	70L	Do.	0 1 1
70C	Dangahawatta (reservation for road)	0 0 7	70M	Parappuwawatta (reservation for road)	0 0 16
70D	Dangahawatta	0 0 12	70P	Do. (do.)	0 0 19
70E	Dangahawatta (reservation for road)	0 0 5	70Q	Do.	0 2 2
	<i>alias</i> Kandiyagawakebella	0 0 5	70R	Walehena (road reservation)	0 0 13
70F	Do.	0 0 10	70S	Do.	0 0 19
70G	Do. (reservation for road)	0 0 5	103	Main road	4 0 6
70H	Do.	0 0 3			5 2 38

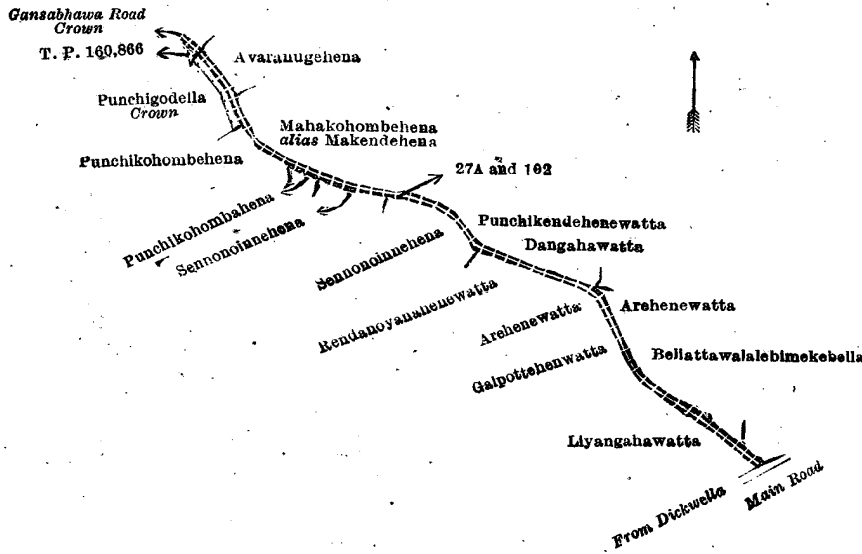
and bounded as follows: on the north by a Gansabhawa road, Beliattawalalebimekebella claimed by Ratnaweera Patabendige Matheshamy and others, Kongahawatta claimed by Ullis Hewage Nonis Appu and others, Kiulkumbura claimed by Don Samel Ediriweera and others, Mahakumbura claimed by Ratnaweera Patabendige Samel Appu and others, Dangahawatta *alias* Allisgewatta claimed by Abedeera Gunaratna Patabendige Suwaris Appu and others, Bogahawatta claimed by Jayasin Manage Babe Appu and others, Bogahawatta or Dangahawatta (private), Bogahahena belonging to the Crown, Parappuwawatta belonging to the Crown, Parappuwawatta claimed by Ediriwickramasuriya Patabendige Nonkohami and others, Parappuwawatta *alias* Rachchoe Appagewatta claimed by Mahamada Kalapuge Nonobaba and others, Eramudugahawatta and Walehena belonging to the Crown; on the east by the village limit of Okewala, Kotuwatukalapuwa declared to be the property of the Crown under the Waste Lands Ordinances, Parappuwawatta claimed by Don Carolis Gunasekera, Kotawatukalapuwa declared to be the property of the Crown under the Waste Lands Ordinances; on the south by Dangahawatta *alias* Allisgewatta claimed by Abedeera Gunaratna Patabendige Suwaris Appu and others, Debaragaskumbura claimed by Don Samel Ediriweera and others, Beliattumulana claimed by Mendias Abewira, Nugagahakoratiwa claimed by Don Samel Ediriweera, Beliattawalalebimekebella claimed by Parana Manige Konehami, Beliattawalalebimekebella claimed by Ratnaweera Patabendige Nonkohami and others, a Gansabhawa road, Beliattawalalebimekebella claimed by Sawana Henadige Samachi Appu and others, Darandakumbura *alias* Hodagedeniya claimed by Ullis Hewage Nonis Appu and others, Darandakumbura claimed by Ullis Hewage Nonis Appu, Beliattawalalebimekebella claimed by Ratnaweera Patabendige Baba Nona and others, Linkumburewatta claimed by Don Dines Ediriweera, Linkumburedeniya claimed by ditto, Kabodawattakumburekebella claimed by Ediriweera Patabendige Babahami, Kalapugimalembugahawatta claimed by Ediriwickramasuriya Patabendige Suanchi Appu and others, Kalapuwa-aderawatta *alias* Liyangahawatta claimed by ditto, the village limit of Makulugamuwa; on the west by the village limit of Makulugamuwa, Liyangahawatta claimed by Ediriwickramasuriya Patabendige Samachi Appu and others.

[For Diagram see page 1009.]

IV.—Block survey preliminary plan 305.

Lot.	Name of Land.	Extent, A. R. P.
27A	Nugayawatta (reservation for road)	0 0 29
102	Gansabhawa road	0 3 5
		0 3 34

and bounded as follows: on the north by T. P. 160,866, Gansabhawa road declared to be the property of the Crown under the Waste Lands Ordinances, Avaranugehena claimed by Ulluwishewage Lewishami, Mahakolombehena *alias* Makendehena claimed by ditto and others, Punchikendehenewatta claimed by ditto, Dangahawatta claimed by Don Samel Ediriweera; on the east by Arehenewatta claimed by Ediriweera Patabendige Kavenihami, Beliattawalalebimekebella claimed by Ratnaweera Patabendige Matheshamy and others, Beliattawalalebimekebella claimed by Ratnaweera Patabendige Ediriwickramasuriya Patabendige Suanchi Appu and others, Galpotthenewatta claimed by Ediriweera Patabendige Nonis Appu, Arehenewatta claimed by Ediriwira Patabendige Kavenihami and others, Rendanyanahenewatta claimed by



Surveyor-General's Office,
Colombo, March 17, 1921.

Scale of 8 Chains to an Inch.

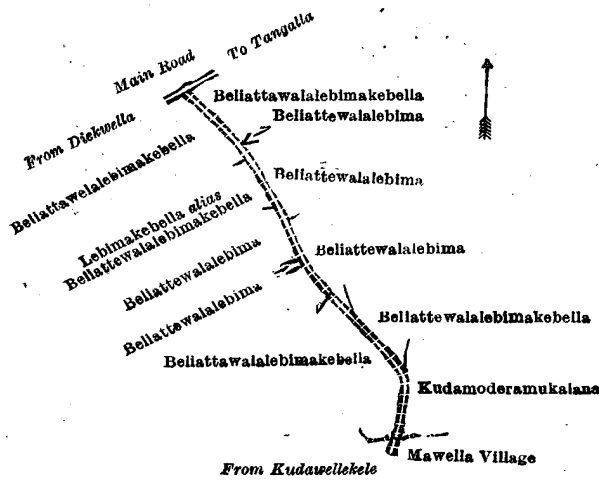
C. H. VINCE,
for Surveyor-General.

V.—Block survey preliminary plan 305.

Lot.	Name of Land.
104	Gansabhawa road

Extent, A. R. P.
0 1 28

and bounded as follows : on the north by the main road from Dickwella to Tangalla ; on the east by Beliattawalalebimakebella claimed by Ratnaweera Patabendige Nonkohami and others, Beliattawalalebima claimed by Ratnaweera Patabendige Davith Appu, Beliattawalalebima claimed by Ullis Hewage Nonis Appu, Beliattawalalebima claimed by Ratnaweera Patabendige Matheshami, Beliattawalalebimakebella claimed by Don Samachi Ediriweera Wijesuriya and others, Kudamoderamukalana claimed by A. H. Don Mathes ; on the south by the village limit of Mawella ; on the west by Beliattawalalebimakebella claimed by Don Dines Ediriweera, Beliattawalalebima claimed by Saundra Hennedige Don Siman, Beliattawalalebima claimed by Saundra Hennedige Samachi Appu and others, Lebimakebella *alias* Beliattawalalebimakebella claimed by Saundra Hennedige Samachi Appu and others, Beliattawalalebimakebella claimed by Sawana Hennedige Samachchi Appu and others.



Surveyor-General's Office,
Colombo, March 17, 1921.

Scale of 8 Chains to an Inch.

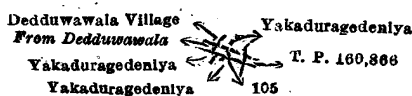
C. H. VINCE,
for Surveyor-General.

VI.—Block survey preliminary plan 305.

Lot.	Name of Land.
105	Gansabhawa road

Extent, A. R. P.
0 0 7

and bounded as follows : on the north by Yakaduragedeniya sold by the Crown ; on the east by T. P. 160,866 ; on the south by Yakaduragedeniya sold by the Crown ; on the west by Yakaduragedeniya sold by the Crown, the village limit of Dedduwawala.



Surveyor-General's Office,
Colombo, March 17, 1921.

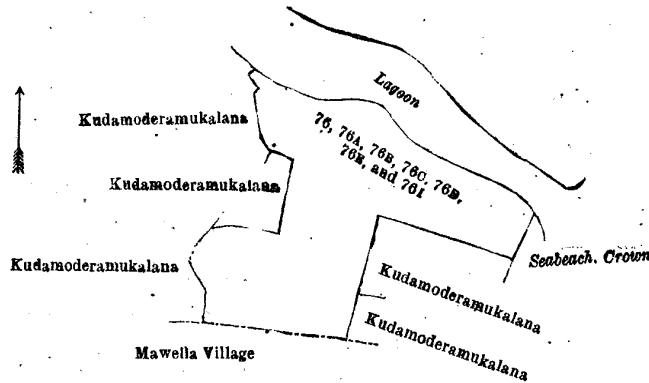
Scale of 8 Chains to an Inch.

C. H. VINCE,
for Surveyor-General.

VII.—Block survey preliminary plan 305.

Lot.	Name of Land.	Extent, A. R. P.	Lot.	Name of Land.	Extent, A. R. P.
76	Kudamoderamukalana	1 1 32	76E	Kudamoderamukalana	1 3 23
76A	Do.	1 1 14	76 I	Do.	0 2 21
76B	Do.	1 0 33			
76C	Do.	0 3 32			8 1 25
76D	Do.	0 3 30			

and bounded as follows : on the north by the lagoon ; on the east by the lagoon, seabeach declared to be the property of the Crown under the Waste Lands Ordinances, Kudamoderamukalana claimed by Ediriweera Patabendige Baba Sinno, Kudamoderamukalana claimed by Abeydeera Patabendige Samel Appu and another ; on the south by the village limit of Mawella ; on the west by Kudamoderamukalana claimed by A. H. Don Mathes, Kudamoderamukalana claimed by Abeydeera Patabendige Samel Appu, Kudamoderamukalana claimed by A. H. Don Mathes.



Surveyor-General's Office,
Colombo, June 2, 1921.

Scale of 8 Chains to an Inch.
Hambantota S. O. 14—1921:

G. K. THORNHILL,
for Surveyor-General.

Kurunegala Notice No. 7,923.

Notice under "The Waste Lands Ordinances of 1897, 1899, 1900, and 1903."

TAKE notice that unless within three months from July 22, 1921, the persons, if any, who claim any interest in the lands hereinafter mentioned or in any one or more of such lands or to some interest therein make claim in person or in writing to the said lands or to any of them or to some interest therein to N. A. Hampton, Esq., Special Officer appointed under section 28 of "The Waste Lands Ordinances of 1897, 1899, 1900, and 1903," at his office at Colombo :

Such Special Officer, in pursuance of the powers vested in him by the said Ordinances, will declare by writing under his hand that the said lands, or such of them as to which no claim has been made, are the property of the Crown.

N. A. HAMPTON,
Special Officer.

NOTE.—A claim to a right of way over the said lands or any of them is a claim to an interest in the land or lands.

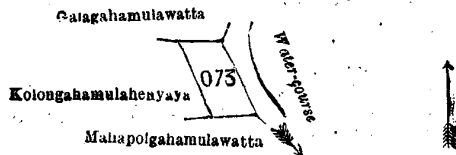
Description of the Lands referred to.

The following lots situated in the village of Werawella, in the Tiragandahaye korale of the Weudawili hatpattu of the Kurunegala District, in the North-Western Province, as described in the annexed diagrams :—

I.—Preliminary plan 4,306.

Lot.	Name of Land.	Extent, A. R. P.
o 73	Dangahamulahena (reservation for water-course)	0 0 27

and bounded as follows : on the north by Galgahamulawatta claimed by Carolis Peiris ; on the east by a water-course ; on the south by Mahapolgahamulawatta claimed by Rankira ; on the west by Kolongahamulahenyaya sold by the Crown.



Surveyor-General's Office,
Colombo, May 13, 1921.

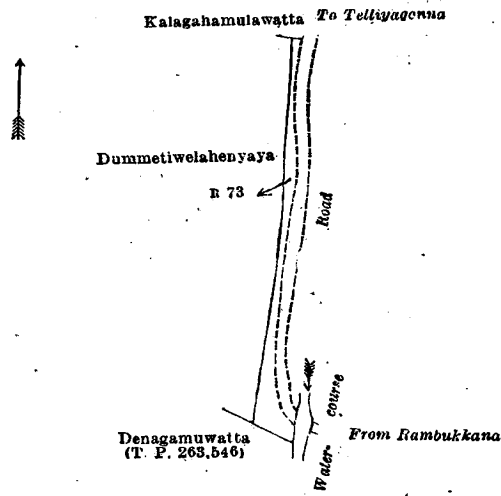
Scale of 4 Chains to an Inch.

G. K. THORNHILL,
for Surveyor-General.

II.—Preliminary plan 4,306.

Lot.	Name of Land.	Extent, A. R. P.
R 73	Dangahamulahena (reservation for road and water-course)	0 0 36

and bounded as follows : on the north by Kalgahamulawatta claimed by Rani ; on the east by the road from Telliya-gonna to Rambukkana, a water-course ; on the south by Denagamuwatta claimed by Bandaramahatmaya ; on the west by Dummetiwelahenyaya sold by the Crown.



Surveyor-General's Office,
Colombo, May 13, 1921.

Scale of 4 Chains to an Inch.
Kurunegala S. O. 66—1921.

G. K. THORNHILL,
for Surveyor-General.

FINAL ORDERS.

Hambantota S. O. No. 1,659.

Order under Section 4, Sub-section (1), of "The Waste Lands Ordinances of 1897, 1899, 1900, and 1903," declaring Lands to be Crown Property.

In the matter of the lands commonly called or known as Path, dewata (path), &c., situate in the village of Okewela, in the West Giruwa pattu of the Hambantota District, in the Southern Province, and of "The Waste Lands Ordinances of 1897, 1899, 1900, and 1903."

THE notice required by section 1 of the said Ordinances having been duly published in manner prescribed by that section in respect of the above-named lands (*vide* Notice No. 7,519), and claims having been made to the said lands by (1) Hewagama Davith, (2) Wirakon Basnaika Don Charlis Appuhamy, (3) Kotambe Wijesinge Don Elias, all of Okewela, and (4) Getamana Indajothi, incumbent of the Okewela pansala, and the said claimants having been duly called upon by me by notices in writing under section 4, sub-section (1), of the Ordinances, duly served upon them to produce before me the evidence and documents upon which they may rely in proof of their claims, and not having so appeared or produced such evidence and documents, I, Frederick Lewis, Special Officer appointed under section 28 of the said Ordinances, do hereby on this 3rd day of May, 1921, order and declare under section 4, sub-section (1), of the said Ordinances, that the said lands, commonly called or known as path, dewata (path), &c., situate in the village of Okewela, in the West Giruwa pattu of the Hambantota District, in the Southern Province, containing in extent 6 acres and 34 perches, and shown as lots 24½, 59D, 102½, 108A, 123, 124, 125, 126, 128, and 129 in block survey preliminary 271 and in the annexed diagram, and as more fully described herein below, are the property of the Crown.

Description of the Lands referred to.

The following lots situated in the village of Okewela, in the West Giruwa pattu of the Hambantota District, in the Southern Province, as described in the annexed diagrams:—

I.—Block survey preliminary plan 271.

Lot.	Path	Name of Land.	Extent, A. R. P.
24½ 0 0 6

and bounded as follows: on the north by Karatotagekoratuwa granted at half-improved value (T. P. 296,116); on the east by Ganitagewatta claimed by Wirakoon Basnayake Don Charles Appuhamy; on the south by Ganitagedeniya claimed by the Okewela vihare; on the west by Mahaganitagewattuyaya (private).



Surveyor-General's Office,
Colombo, February 23, 1920.

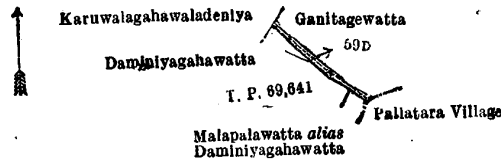
Scale of 8 Chains to an Inch.

F. J. SALMON,
for Acting Surveyor-General.

II.—Block survey preliminary plan 271.

Lot.	Name of Land.	Extent, A. R. P.
59D	Dewata (path)	0 0 15

and bounded as follows : on the north by Ganitagewatta (private) ; on the east by the village limit of Pallatara ; on the south by Malapalawatta *alias* Daminiyagahawatta claimed by Wirakoon Basanayaka Charles Appuhamy and another, T. P. 69,641 ; on the west by Daminiyagahawatta claimed by Wirakoon Basanayaka Charles Appuhamy and another, Karuwalahawaladeniya claimed by Mulkirigala pansala.



Surveyor-General's Office,
Colombo, February 23, 1920.

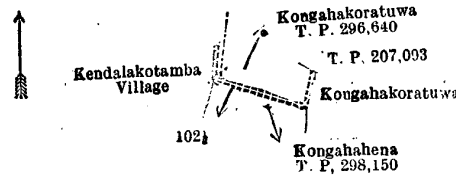
Scale of 8 Chains to an Inch.

F. J. SALMON,
for Acting Surveyor-General.

III.—Block survey preliminary plan 271.

Lot.	Name of Land.	Extent, A. R. P.
102½	Dewata (path)	0 0 12

and bounded as follows : on the north by Kongahakoratuwa granted at half-improved value (T. P. 296,640), T. P. 207,093 ; on the east by Kongahakoratuwa claimed by Kotambe Wijesinghe Babun and others ; on the south by Kongahahena granted at half-improved value (T.P. 298,150) ; on the west by the village limit of Kendalakotamba.



Surveyor-General's Office,
Colombo, February 23, 1920.

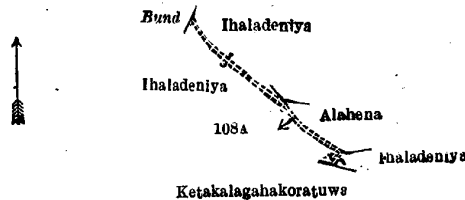
Scale of 8 Chains to an Inch.

F. J. SALMON,
for Acting Surveyor-General.

IV.—Block survey preliminary plan 271.

Lot.	Name of Land.	Extent, A. R. P.
108A	Path	0 0 8

and bounded as follows : on the north by Ihaladeniya claimed by Wijesinghe Elias, Alahena claimed by Hewagamage Sendiris and others ; on the east by Ihaladeniya claimed by Wijesinghe Elias ; on the south by Ketakalagahakoratuwa claimed by G. W. Pin Appu and others, Ihaladeniya claimed by Wijesinghe Elias ; on the west by Ihaladeniya claimed by Wijesinghe Elias, bund (private).



Surveyor-General's Office,
Colombo, February 23, 1920.

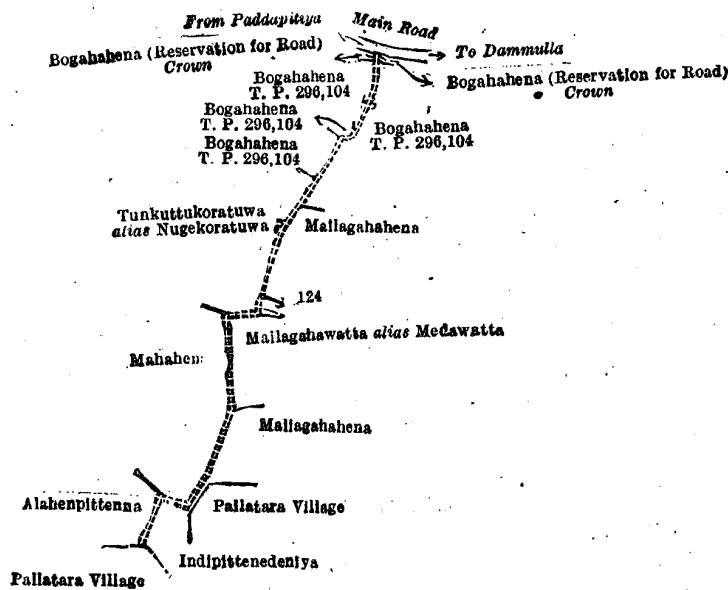
Scale of 8 Chains to an Inch.

F. J. SALMON,
for Acting Surveyor-General.

V.—Block survey preliminary plan 271.

Lot.	Name of Land.	Extent, A. R. P.
123	Main road	2 3 30

and bounded as follows : on the north by Ambalamagawahena declared to be the property of the Crown under the Waste Lands Ordinances, Ambalamagawaidama declared to be the property of the Crown under the Waste Lands Ordinances, Bogahalangakade declared to be the property of the Crown under the Waste Lands Ordinances, a path, Ambalamagawakade declared to be the property of the Crown under the Waste Lands Ordinances, Kahakandekumbura and Siyambalagahakumbura (private), a path, Weligamagewattehena sold by the Crown, Jugahahena sold by the Crown (T. P. 301,320), Liyangahakoratuwa claimed by Don Juwanis Kulatunge Appuhamy and others (T. P. 323,150), Patiranagekoratuwa claimed by Don Carolis Kulatunga and others, Kottagewatta and Sakkargewatta claimed by G. Don Carolis Appuhamy, a path, Ganeganwewa (tank) declared to be private property under the Waste Lands Ordinances, Baduwatta claimed by the heirs of Kankanan Achchige Baba, Ganeganwewa (tank) declared to be private property under the Waste Lands Ordinances, Malapalakkelladeniya granted on certificate of quiet possession (T. P. 328,050), Kongahakumbura claimed by D. A. Kulatunga ; on the east by Kongahakumbura claimed by D. A. Kulatunga, Halpandeniye Mahagewatta claimed by Wannu Achchi Kankanage Balahamy and others, the village limit of Pallatara ; on the south by Baduwatta granted at half-improved value (T. P. 296,641), Bogahahena (reservation for road) declared to be the property of the Crown under the Waste Lands Ordinances, dewata (road) to be declared the property of the Crown under the Waste Lands Ordinances, Bogahahena (reservation for road) declared to be the property of the Crown under the Waste Lands Ordinances, Kongahakumbura claimed by D. A. Kulatunga, Meegahawattuyaya (private) ; on the west by Kahakandekumbura and Siyambalagahakumbura (private), a Gansabhawa path, Ambalam declared to be the property of the Crown under the Waste Lands Ordinances, Kodituwakkukumbureatmaga declared to be the property of the Crown under the Waste Lands Ordinances, the village limit of Moderawana.



Surveyor-General's Office,
Colombo, February 23, 1920.

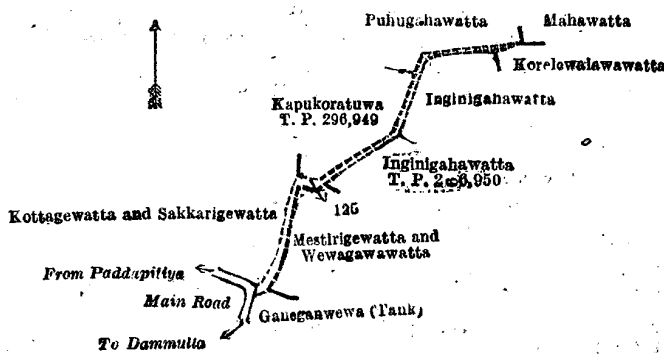
Scale of 8 Chains to an Inch.

F. J. SALMON,
for Acting Surveyor-General.

VII.—Block survey preliminary plan 271.

Lot.	Path	Name of Land.	Extent, A. R. P.
125	0 1 20

and bounded as follows: on the north by Puhugahawatta (private), Mahawatta claimed by W. B. Charlis Appu; on the east by Koralewalawatta (private), Inginigahawatta (private), Inginigahawatta sold by the Crown (T. P. 296,950), Mestrigewatta and Wewagawawatta claimed by Weerakoon Basanayaka Charlis Appuhamy and others; on the south by Ganaganwewa (tank) declared to be private property under the Waste Lands Ordinances, the main road from Dammulla to Paddapitiya; on the west by Kottagewatta and Sakkariyawatta (private), Kapukoratuwa sold by the Crown (T. P. 296,949), Puhugahawatta (private).



Surveyor-General's Office,
Colombo, February 23, 1920.

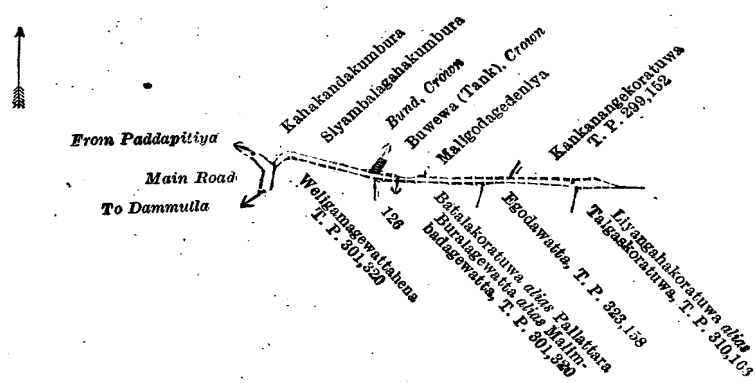
Scale of 8 Chains to an Inch.

F. J. SALMON,
for Acting Surveyor-General.

VIII.—Block survey preliminary plan 271.

Lot.	Path	Name of Land.	Extent, A. R. P.
126	0 1 12

and bounded as follows: on the north by Kahakandakumbura and Siyambalagahakumbura (private), bund declared to be the property of the Crown under the Waste Lands Ordinances, Buwewa (tank) declared to be the property of the Crown under the Waste Lands Ordinances, Maligodagedeniya claimed by Maharadage Sereya and others, Kankanangekoratuwa sold by the Crown (T. P. 299,152); on the east by Kankanangekoratuwa sold by the Crown (T. P. 299,152); on the south by Liyangahakoratuwa alias Talgaskoratuwa sold by the Crown (T. P. 310,166), Egodawatta granted at half-improved value (T. P. 323,158), Batalakoratuwa alias Pallattara Buralagewatta alias Malimbadagewatta sold by the Crown (T. P. 301,320), Weligamagewattahena sold by the Crown (T. P. 301,320); on the west by the main road from Dammulla to Paddapitiya.



Surveyor-General's Office,
Colombo, February 23, 1920.

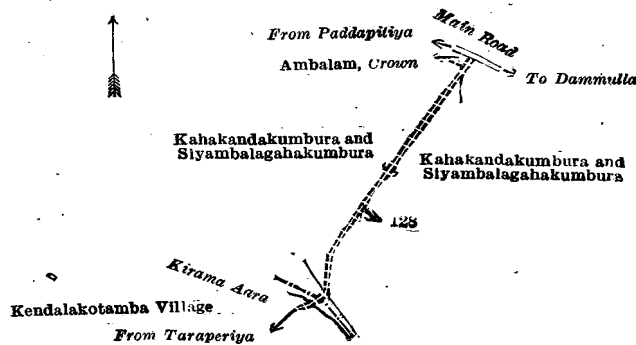
Scale of 8 Chains to an Inch.

F. J. SALMON,
for Acting Surveyor-General.

IX.—Block survey preliminary plan 271.

Lot.	Name of Land.	Extent, A. R. P.
128	Gansabahawa path	0 0 26

and bounded as follows : on the north by the main road from Paddapitiya to Dammulla ; on the east by Kahakandakumbura and Siyambalagahakumbura (private) ; on the south by the village limit of Kendalakotambe (the Kirama-ara) ; on the west by Kahakandakumbura and Siyambalagahakumbura (private), Ambalam declared to be the property of the Crown under the Waste Lands Ordinances.



Surveyor-General's Office,
Colombo, February 23, 1920.

Scale of 8 Chains to an Inch.

F. J. SALMON,
for Acting Surveyor-General.

X.—Block survey preliminary plan 271.

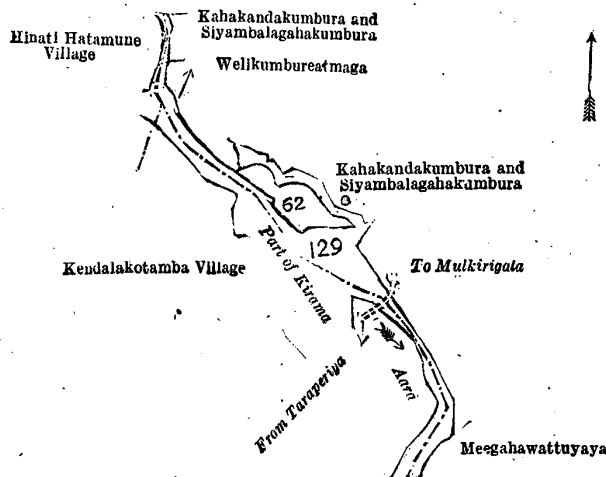
Lot.	Name of Land.	Extent, A. R. P.
129	Kirama-ara (part)	1 3 10

and bounded as follows : on the north by Kahakandakumbura and Siyambalagahakumbura (private), Welikumbure-atmaga claimed by Wirakoon Basnayaka Charles Appuhamy and others, Kahakandakumbura and Siyambalagahakumbura (private) ; on the east by Kahakandakumbura and Siyambalagahakumbura (private), Meegahawatuyaya (private) ; on the south by the village limit of Kendalakotamba (the Kirama-ara) ; on the west by the village limit of Kendalakotamba (the Kirama-ara), the village limit of Hinati Hatamune.

NOTE.—The following lot lying with the above-mentioned boundaries is excluded from this part of the order, and its extent of 2 roods and 28 perches is not included in the acreage of 1 acre 3 roods and 10 perches given above :—

Block survey preliminary plan 271.

Lot.	Name of Land.	Extent, A. R. P.
62	Welikumbureatmaga	0 2 28



Surveyor-General's Office,
Colombo, February 23, 1920.

Scale of 8 Chains to an Inch.

F. J. SALMON,
for Acting Surveyor-General.

May 3, 1921.

FREDERICK LEWIS,
Special Officer.

Kurunegala S. O. No. 3,096.

**Order under Section 4, Sub-section (1), of "The Waste Lands Ordinances of 1897, 1899, 1900, and 1903,"
declaring Lands to be Crown Property.**

In the matter of the lands commonly called or known as Kanda-addarahena and road reservation, situate in the village of Karangomuwa, in the Meddeketiya korale of the Katugampola hatpattu of the Kurunegala District, in the North-Western Province, and of "The Waste Lands Ordinances of 1897, 1899, 1900, and 1903."

WHEREAS in pursuance of section 1 of the said Ordinances it was duly notified on the 27th day of June, 1919, that if no claim to the lands commonly called or known as Kanda-addarahena and road reservation, situate in the village of Karangomuwa, in the Meddeketiya korale of the Katugampola hatpattu of the Kurunegala District, in the North-Western Province, containing in extent 7 acres 1 rood and 5 perches, and shown as lots y 65 and z 65 in preliminary plan 4,220 and in the annexed diagram, was made to John Murray Davies, Special Officer appointed under section 28 of the said Ordinances, within the period of three months from the date specified in such notice, such lands would be declared the property of the Crown, and dealt with on account of the Crown (*vide* Notice No. 7,273) :

And whereas (1) Felix Joseph Lucas Fernando and (2) Menikrallage *alias* Amarasinhe Mudiyanseelage Dingiri Banda made claim thereto, and whereas the said first claimant withdrew his claim to the above-mentioned lots y 65 and z 65 of this order ; and whereas the said second claimant entered into an agreement in writing dated the 30th day of October, 1920, whereby, in consideration of being declared the purchaser of 1 acre more or less of lot y 65 of the notice and of the preliminary plan 4,220, upon payment to the Government Agent at Kurunegala or to the Settlement Officer, on or before the 30th day of January, 1921, of a sum of Rupees Sixteen only (Rs. 16), he withdrew claim to the remainder of the above-mentioned lot y 65 and to the above-mentioned lot z 65 of this order ; and whereas it was further agreed that in default of such payment the claim of the said claimant to the said portion of land in respect of which the said payment was to be made, should also be considered to have been withdrawn, and the said portion of land should be declared to be the property of the Crown ; and whereas the said claimant has failed to make the said payment by the due date, his claim to the said 1 acre more or less of lot y 65 is considered to have been withdrawn ; I, Norman Albert Hampton, Special Officer, appointed under section 28 of the said Ordinances, under and by virtue of the powers vested in me in that behalf by section 4 of the said Ordinances, do hereby on this 26th day of April, 1921, order and declare, under section 4, sub-section (1), of the said Ordinances, that the said lands, as more fully described herein below, are the property of the Crown.

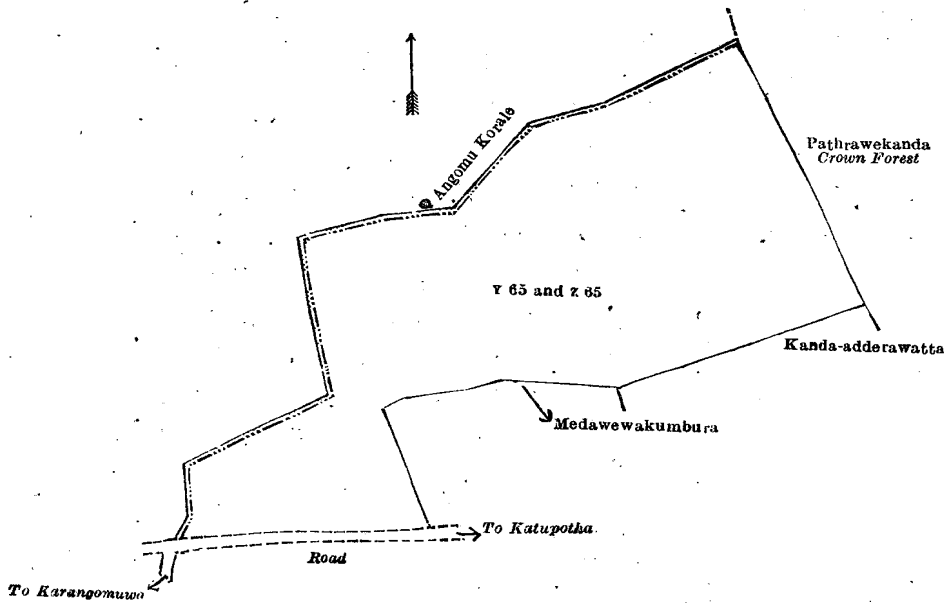
Description of the Lands referred to.

The following lots situated in the village of Karangomuwa, in the Meddeketiya korale of the Katugampola hatpattu of the Kurunegala District, in the North-Western Province, as described in the annexed diagram :—

Preliminary plan 4,220.

Lot.	Name of Land.	Extent, A. R. P.
y 65 ..	Kanda-addarahena	7 0 13
z 65 ..	Road reservation	0 0 32
		7 1 5

and bounded as follows : on the north by the boundary of the Angomu korale ; on the east by Pathrawekanda, Crown forest ; on the south by Kanda-addarawatta claimed by Mr. F. J. Lucas Fernando and another, Medawewakumbura claimed by Mr. F. J. Lucas Fernando, the road from Katupotha to Karangomuwa ; on the west by the boundary of the Angomu korale.



Surveyor-General's Office,
Colombo, May 3, 1919.

Scale of 4 Chains to an Inch.

C. R. LUNDIE,
for Surveyor-General.

April 26, 1921.

N. A. HAMPTON,
Special Officer.

Kurunegala S. O. No. 3,097.

**Order under Section 2 of "The Waste Lands Ordinances of 1897, 1899, 1900, and 1903,"
declaring Lands to be Crown Property.**

In the matter of the lands commonly called or known as road reservation, situate in the village of Yakarawatta, in the Yatikaha korale south of the Katugampola hatpattu of the Kurunegala District, in the North-Western Province, and of "The Waste Lands Ordinances of 1897, 1899, 1900, and 1903."

THE notice required by section 1 of "The Waste Lands Ordinances of 1897, 1899, 1900, and 1903," having been duly published in manner prescribed by that section in respect of the above-named lands (*vide* Notice No. 7,743), and no claim having been made to the said lands or to any interest therein within the period of three months from the date specified in the said notice, I, Norman Albert Hampton, Special Officer appointed under section 28 of the said Ordinances, under and by virtue of the powers vested in me in that behalf by section 2 of the said Ordinances, do hereby on this 19th day of May, 1921, order and declare that the said lands, as more fully described herein below, situate in the village of Yakarawatta, in the Yatikaha korale south of the Katugampola hatpattu of the Kurunegala District, in the North-Western Province, and shown as lots 16D1, 16H1, 26H, 32A, and 20A1 in block survey preliminary plan 969 and in the annexed diagrams, and containing in extent 2 roods and 37 perches, are the property of the Crown.

Description of the Lands referred to.

The following lots situated in the village of Yakarawatta, in the Yatikaha korale south of the Katugampola hatpattu of the Kurunegala District, in the North-Western Province, as described in the annexed diagrams:—

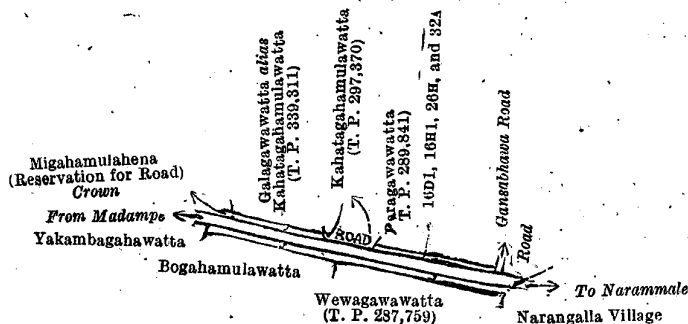
I.—Block survey preliminary plan 969.

Lot.	Name of Land.	Extent, A. R. P.
16D1	Road reservation	0 0 15
16H1	Do.	0 0 19
26H	Do.	0 0 26
32A	Do.	0 0 36

(Exclusive of the road passing through the land.)

0 2 16

and bounded as follows: on the north by Galagawawatta *alias* Kahatagahamulawatta sold by the Crown (T. P. 339,311), Kahatagahamulawatta sold by the Crown (T. P. 297,370), the road from Madampe to Narammala, Kahatagahamulawatta sold by the Crown (T. P. 297,370), Paragahawatta sold by the Crown (T. P. 289,841), Gansabhawa road; on the east by a road, the village limit of Narangalla; on the south by Wewagawawatta sold by the Crown (T. P. 287,759), Bogahamulawatta decreed to be the property of the Crown in reference case No. 7,750; on the west by Yakambagahawatta claimed by P. M. Kandappu, the road from Narammala to Madampe, Migahamulahena (reservation for road) declared to be the property of the Crown under the Waste Lands Ordinances.



Surveyor-General's Office,
Colombo, October 28, 1920.

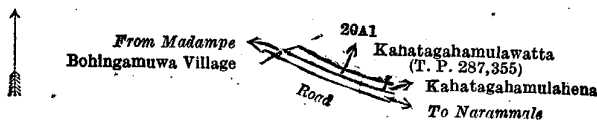
Scale of 8 Chains to an Inch.

G. K. THORNHILL,
for Surveyor-General.

II.—Block survey preliminary plan 969.

Lot.	Name of Land.	Extent, A. R. P.
20A1	Road reservation	0 0 21

and bounded as follows : on the north by Kahatagahamulawatta sold by the Crown (T. P. 287,355) ; on the east by Kahatagahamulahena (private) ; on the south by the road from Narammala to Madampe ; on the west by the village limit of Bohingamuwa.



Surveyor-General's Office,
Colombo, October 28, 1920.

Scale of 8 Chains to an Inch.

G. K. THORNHILL,
for Surveyor-General.

N. A. HAMPTON,
Special Officer.

May 19, 1921.

Kurunegala S. O. No. 3,098.

Order under Section 2 of "The Waste Lands Ordinances of 1897, 1899, 1900, and 1903,"
declaring Lands to be Crown Property.

In the matter of the lands commonly called or known as part of Welle-ela (stream), new road (for foot access), &c., situate in the village of Jayasirigama, in the Giratalane korale of the Dewamedhi hatpattu of the Kurunegala District, in the North-Western Province, and of "The Waste Lands Ordinances of 1897, 1899, 1900, and 1903."

THE notice required by section 1 of "The Waste Lands Ordinances of 1897, 1899, 1900, and 1903," having been duly published in manner prescribed by that section in respect of the above-named lands (*vide* Notice No. 7,618), and no claim having been made to the said lands or to any interest therein within the period of three months from the date specified in the said notice, I, Norman Albert Hampton, Special Officer appointed under section 28 of the said Ordinances, under and by virtue of the powers vested in me in that behalf by section 2 of the said Ordinances, do hereby on this 15th day of May, 1921, order and declare that the said lands, as more fully described herein below, situate in the village of Jayasirigama, in the Giratalane korale of the Dewamedhi hatpattu of the Kurunegala District, in the North-Western Province, and shown as lots 1, 8D, 8F, 10, 12, 13, 14, and 19 in block survey preliminary plan 1,730 and in the annexed diagrams, and containing in extent 4 acres 2 roods and 7 perches, are the property of the Crown.

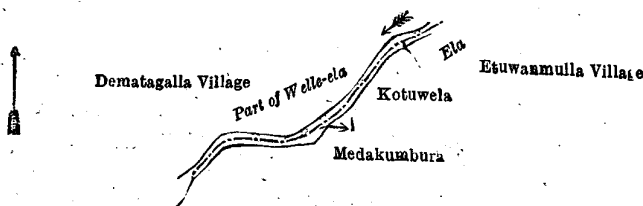
Description of the Lands referred to.

The following lots situated in the village of Jayasirigama, in the Giratalane korale of the Dewamedhi hatpattu of the Kurunegala District, in the North-Western Province, as described in the annexed diagrams:—

I.—Block survey preliminary plan 1,730.

Lot.	Name of Land.	Extent, A. R. P.
1	Part of Welle-ela (stream)	0 0 10

and bounded as follows : on the north by the village limit of Dematagalla (a part of Welle-ela), on the east by the village limit of Etuwanmulla (an ela), Kotuwela claimed by Jayasingha Mudiyansele Ran Menika and others, Medakumbura claimed by Jayasingha Mudiyansele Ranhamy Arachchi and others ; on the south by Medakumbura claimed by Jayasingha Mudiyansele Ranhamy Arachchi and others ; on the west by the village limit of Dematagalla (part of Welle-ela).



Surveyor-General's Office,
Colombo, August 9, 1920.

Scale of 4 Chains to an Inch.

F. J. SALMON,
for Acting Surveyor-General.

II.—Block survey preliminary plan 1,730.

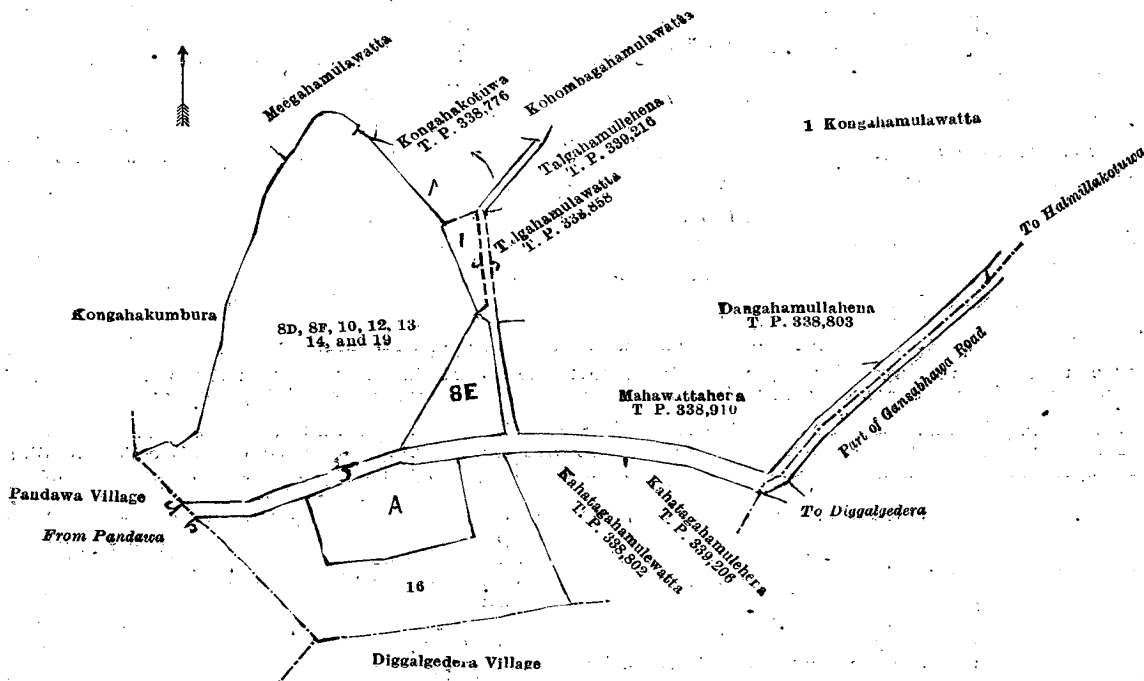
Lot.	Name of Land.	Extent, A. R. P.	Lot.	Name of Land.	Extent, A. R. P.
8D ..	New road (for foot access)	0 0 5	14 ..	Gansabhawa road ..	0 2 1
8F ..	Do. (do.)	0 0 8	19 ..	Gansabhawa road (part of)	0 0 23
10 ..	Dewata (path)	0 0 9			
12 ..	Jayasirigamawewa (tank)	3 2 10			4 1 37
13 ..	Kongahamulahena (reservation for bund)	0 0 21			

and bounded as follows: on the north by Meegahamulawatta claimed by Jayasinghe Mudiyansele Ranhamy Arachchi and others, Kongahakotuwa sold by Crown (T. P. 338,776), Kongahamulawatta sold by the Crown, Kohombagahamulawatta sold by Crown, Talgahamullehena sold by Crown (T. P. 339,216), Talgahamulawatta sold by Crown (T. P. 338,858), Mahawattahena sold by Crown (T. P. 338,910), Dangahamullahena sold by Crown (T. P. 338,803); on the east by a part of Gansabhawa road from Halmillakotuwa to Diggaldedera; on the south by Kahatagahamulahena sold by Crown (T. P. 339,206), Kahatagahamulewatta sold by Crown (T. P. 338,802), the village limit of Diggaldedera; on the west by the village limit of Pandawa, Kongahakumbura claimed by Jayasingha Mudiyansele Herathamy and others, Meegahamulawatta claimed by Jayasinghe Mudiyansele Ranhamy Arachchi and others.

NOTE.—The following lots lying within the above-mentioned boundaries are excluded from this part of the order, and their aggregate extent of 2 acres 2 roods 18 perches is not included in the acreage of 4 acres 1 rood 37 perches given above:—

Block survey preliminary plan 1,730.

Lot.	Name of Land.	Extent, A. R. P.	Lot.	Name of Land.	Extent, A. R. P.
A 15 ..	Mylagahamulawatta (T. P. 336,958)	0 0 21	16 ..	Bogahamulawatta, Mylagahamulahena, Bogahamulahena	1 2 20
A 16A ..	Bogahamulawatta (T. P. 336,960)	0 1 4			
A 16B ..	Kahatagahamulla, Mahawattahena (T. P. 338,801)	0 0 36			2 2 18
8E ...	Mahawattahena (T. P. 338,910)	0 1 17			



Surveyor-General's Office,
Colombo, April 2, 1921.

Scale of 4 Chains to an Inch.

F. J. SALMON,
for Acting Surveyor-General.

May 15, 1921.

N. A. HAMPTON,
Special Officer.

Kurunegala S. O. No. 3,099.

Order under Section 2 of "The Waste Lands Ordinances of 1897, 1899, 1900, and 1903,"
declaring Lands to be Crown Property.

In the matter of the lands commonly called or known as Kongahamulahena (reservation for road), Migahamulawatta (reservation for road), &c., situate in the village of Aswedduma, in the Yatikaha korale south of the Katugampola hatpattu of the Kurunegala District, in the North-Western Province, and of "The Waste Lands Ordinances of 1897, 1899, 1900, and 1903."

THE notice required by section 1 of "The Waste Lands Ordinances of 1897, 1899, 1900, and 1903," having been duly published in manner prescribed by that section in respect of the above-named lands (vide Notice No. 7,744), and no claim having been made to the said lands or to any interest therein within the period of three months from the date specified in the said notice, I, Norman Albert Hampton, Special Officer appointed under section 28 of the said Ordinances, under and

by virtue of the powers vested in me in that behalf by section 2 of the said Ordinances, do hereby on this 23rd day of May, 1921, order and declare that the said lands, as more fully described herein below, situate in the village of Aswedduma, in the Yatikaha korale south of the Katugampola hatpattu of the Kurunegala District, in the North-Western Province, and shown as lots 2c1, 2d1, 2k, 5p1, 5r1, 5u1, and 21b in block survey preliminary plan 976 and in the annexed diagrams, and containing in extent 2 roods and 25 perches, are the property of the Crown.

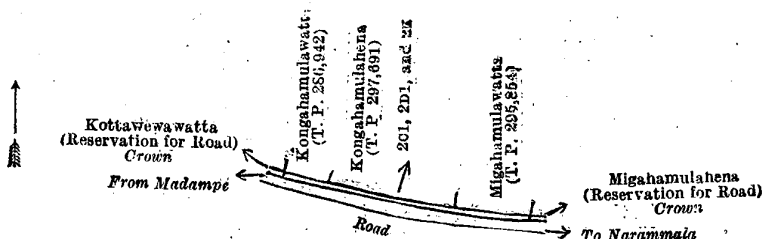
Description of the Lands referred to.

The following lots situated in the village of Aswedduma, in the Yatikaha korale south of the Katugampola hatpattu of the Kurunegala District, in the North-Western Province, as described in the annexed diagrams:—

I.—Block survey preliminary plan 976.

Lot.	Name of Land.	Extent, A. R. P.
2c1	Kongahamulahena (reservation for road)	0 0 20
2d1	Migahamulawatta (do.)	0 0 12
2k	Kongahamulawatta (do.)	0 0 7
		0 0 39

and bounded as follows: on the north by Kongahamulawatta sold by the Crown (T. P. 286,942), Kongahamulahena sold by the Crown (T. P. 297,691), Migahamulawatta sold by the Crown (T. P. 295,854); on the east by Migahamulahena (reservation for road) declared to be the property of the Crown under the Waste Lands Ordinances; on the south by a road from Narammala to Madampe; on the west by Kottawewawatta (reservation for road) declared to be the property of the Crown under the Waste Lands Ordinances.



Surveyor-General's Office,
Colombo, October 30, 1920.

Scale of 8 Chains to an Inch.

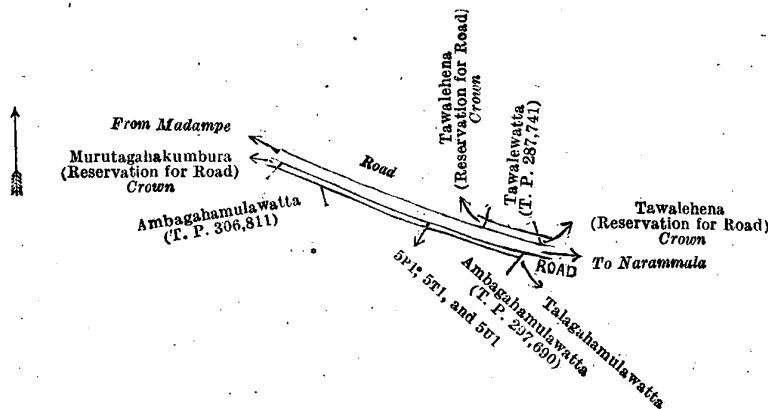
G. K. THORNHILL,
for Surveyor-General.

II.—Block survey preliminary plan 976.

Lot.	Name of Land.	Extent, A. R. P.
5p1	Tawalewatta (reservation for road)	0 0 10
5r1	Ambagahamulawatta (do.)	0 0 7
5u1	Do. (do.)	0 0 37
		0 1 14

(Exclusive of the road passing through the land.)

and bounded as follows: on the north by a road from Madampe to Narammala, Tawalehena (reservation for road) declared to be the property of the Crown under the Waste Lands Ordinances, Tawalewatta sold by the Crown (T. P. 287,741); on the east by Tawalehena (reservation for road) declared to be the property of the Crown under the Waste Lands Ordinances, a road, Talagahamulawatta claimed by Walimunige Loronis Mendis and others; on the south by Ambagahamulawatta sold by the Crown (T. P. 297,690), Ambagahamulawatta sold by the Crown (T. P. 306,811); on the west by Murutagahakumbura (reservation for road) declared to be the property of the Crown under the Waste Lands Ordinances.



Surveyor-General's Office,
Colombo, October 30, 1920.

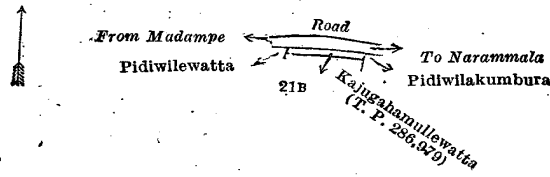
Scale of 8 Chains to an Inch.

G. K. THORNHILL,
for Surveyor-General.

III.—Block survey preliminary plan 976.

Lot.	Name of Land.	Extent, A. R. P.
21b	Kajugahamullewatta (reservation for road)	0 0 12

and bounded as follows: on the north by a road from Madampe to Narammala; on the east by Pidiwilakumbura claimed by A. H. M. Appuhamy and others; on the south by Kajugahamullewatta sold by the Crown (T. P. 286,979); on the west by Pidiwilewatta (private).



Surveyor-General's Office,
Colombo, October 30, 1920.

Scale of 8 Chains to an Inch.

G. K. THORNHILL,
for Surveyor-General.

N. A. HAMPTON,
Special Officer.
May 23, 1921.

Kurunegala S. O. No. 3,100.
Order under Section 2 of "The Waste Lands Ordinances of 1897, 1899, 1900, and 1903,"
declaring Lands to be Crown Property.

In the matter of the lands commonly called or known as road reservation and Paragahamulawewa (tank and bund), situate in the village of Narangalla, in the Yatikaha korale south of the Katugampola hatpattu of the Kurunegala District, in the North-Western Province, and of "The Waste Lands Ordinances of 1897, 1899, 1900, and 1903."

THE notice required by section 1 of "The Waste Lands Ordinances of 1897, 1899, 1900, and 1903," having been duly published in manner prescribed by that section in respect of the above-named lands (*vide* Notice No. 7,742), and no claim having been made to the said lands or to any interest therein within the period of three months from the date specified in the said notice, I, Norman Albert Hampton, Special Officer appointed under section 28 of the said Ordinances, under and by virtue of the powers vested in me in that behalf by section 2 of the said Ordinances, do hereby on this 23rd day of May, 1921, order and declare that the said lands, as more fully described herein below, situate in the village of Narangalla, in the Yatikaha korale south of the Katugampola hatpattu of the Kurunegala District, in the North-Western Province, and shown as lots 1B, 2B, 3B, 14D1, 37F, 4D1, 4E1, and 33 in block survey preliminary plan 967 and in the annexed diagrams, and containing in extent 1 acre 2 roods and 18 perches, are the property of the Crown.

Description of the Lands referred to.

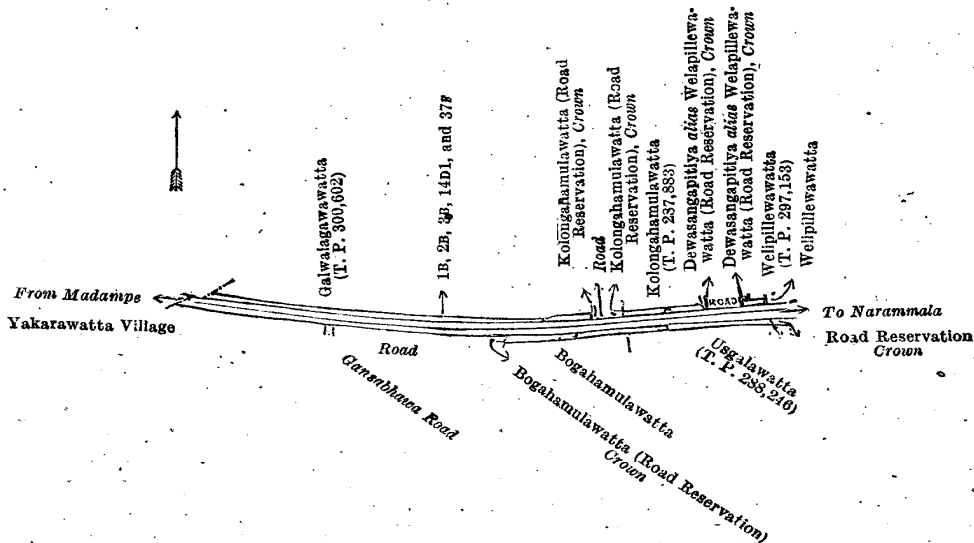
The following lots situated in the village of Narangalla, in the Yatikaha korale south of the Katugampola hatpattu of the Kurunegala District, in the North-Western Province, as described in the annexed diagrams:—

I.—Block survey preliminary plan 967.

Lot.	Name of Land.	Extent, A. R. P.	Lot.	Name of Land.	Extent, A. R. P.
1B ..	Road reservation ..	0 1 25	37F ..	Road reservation ..	0 0 18
2B ..	Do. ..	0 0 14			
3B ..	Do. ..	0 0 2			0 3 2
14D1 ..	Do. ..	0 0 23			

(Exclusive of the road passing through the land.)

and bounded as follows: on the north by Galwalagawawatta sold by the Crown (T. P. 300,602), Kolongahamulawatta (road reservation) declared to be the property of the Crown under the Waste Lands Ordinances, a road, Kolongahamulawatta (road reservation) to be declared the property of the Crown under the Waste Lands Ordinances, Kolongahamulawatta sold by the Crown (T. P. 287,883), Dewasangapitiya *alias* Welapillewawatta (road reservation) declared to be the property of the Crown under the Waste Lands Ordinances, a road, Dewasangapitiya *alias* Welapillewawatta (road reservation) declared to be the property of the Crown under the Waste Lands Ordinances, Welapillewawatta sold by the Crown (T. P. 297,153); on the east by Welipillewawatta (private), the road from Narammala to Madampe, road reservation declared to be the property of the Crown under the Waste Lands Ordinances; on the south by Usgalawatta sold by the Crown (T. P. 288,246), Bogahamulawatta (private), Bogahamulawatta (road reservation) declared to be the property of the Crown under the Waste Lands Ordinances, the road from Narammala to Madampe; on the west by the village limit of Yakarawatta.



Surveyor-General's Office,
Colombo, November 2, 1920.

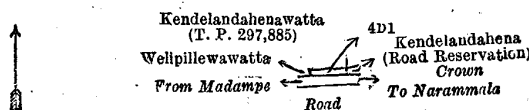
Scale of 8 Chains to an Inch.

G. K. THORNHILL,
for Surveyor-General.

II.—Block survey preliminary plan 967.

Lot.	Name of Land.	Extent, A. R. P.
4D1	Reservation for road	0 0 6

and bounded as follows : on the north by Kendelindahena sold by the Crown (T. P. 297,885) ; on the east by Kendelindahena (road reservation) declared to be the property of the Crown under the Waste Lands Ordinances ; on the south by the road from Narammala to Madampe ; on the west by Welipillewawatta (private).



Surveyor-General's Office,
Colombo, November 2, 1920.

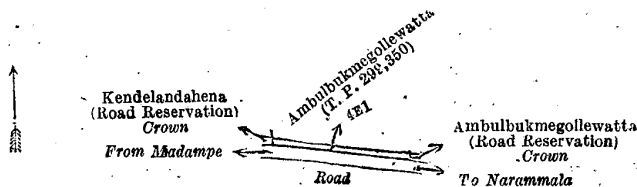
Scale of 8 Chains to an Inch.

G. K. THORNHILL,
for Surveyor-General.

III.—Block survey preliminary plan 967.

Lot.	Name of Land.	Extent, A. R. P.
4E1	Reservation for road	0 0 25

and bounded as follows : on the north by Ambulbakeegollewatta sold by the Crown (T. P. 299,350) ; on the east by Ambulbakeegollewatta (road reservation) declared to be the property of the Crown under the Waste Lands Ordinance ; ; on the south by the road from Narammala to Madampe ; on the west by Kendelindahena (road reservation) declared to be the property of the Crown under the Waste Lands Ordinances.



Surveyor-General's Office,
Colombo, November 2, 1920.

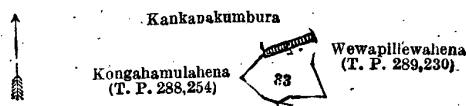
Scale of 8 Chains to an Inch.

G. K. THORNHILL,
for Surveyor-General.

IV.—Block survey preliminary plan 967.

Lot.	Name of Land.	Extent, A. R. P.
33	Paragahumulawewa (tank and bund)	0 2 25

and bounded as follows : on the north by Kankanakumbura claimed by Basnaike Mudiyansele Ungurala, *ex* Arachchi and others ; on the east by Wewapillewahena sold by the Crown (T. P. 289,230) ; on the south by Wewapillewahena sold by the Crown (T. P. 289,230), Kongahumulahena sold by the Crown (T. P. 288,254) ; on the west by Kongahumulahena sold by the Crown (T. P. 288,254).



Surveyor-General's Office,
Colombo, November 2, 1920.

Scale of 8 Chains to an Inch.

G. K. THORNHILL,
for Surveyor-General.

May 23, 1921.

N. A. HAMPTON,
Special Officer.

Uva S. O. No. 2,471.

**Order under Section 2 of "The Waste Lands Ordinances of 1897, 1899, 1900, and 1903,"
declaring Lands to be Crown Property.**

In the matter of the lands commonly called or known as Herugasheinne-elagawahena, Nikagahakumburedikethena, &c., situate in the village of Migollegama, in the Kumbalwela korale of the Yatikinda division, in the Province of Uva, and of "The Waste Lands Ordinances of 1897, 1899, 1900, and 1903."

THE notice required by section 1 of "The Waste Lands Ordinances of 1897, 1899, 1900, and 1903," having been duly published in manner prescribed by that section in respect of the above-named lands (*vide* Notice No. 7,739), and no claim having been made to the said lands or to any interest therein within the period of three months from the date specified in the said notice, I, Maxwell MacLagan Wedderburn, Special Officer appointed under section 28 of the said Ordinances, under and by virtue of the powers vested in me in that behalf by section 2 of the said Ordinances, do hereby on this 16th day of May, 1921, order and declare that the said lands, as more fully described herein below, situate in the village of Migollegama, in the Kumbalwela korale of the Yatikinda division, in the Province of Uva, and shown as lots 62, 62A, 62B, and 62c in block survey preliminary plan 273 and in the annexed diagram, and containing in extent 17 acres 1 rood and 15 perches, are the property of the Crown.

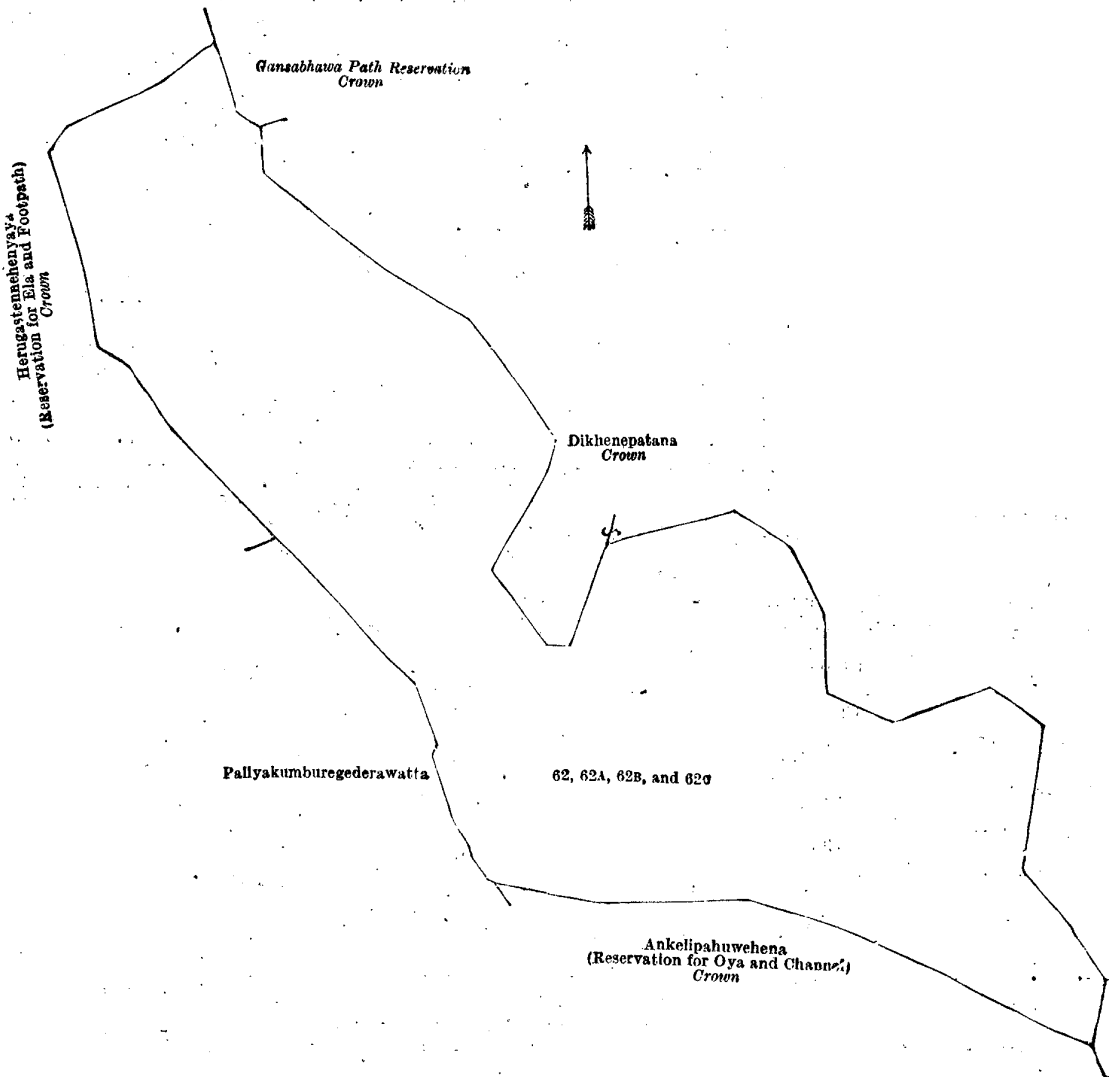
Description of the Lands referred to.

The following lots situated in the village of Migollégama, in the Kumbálwela korale of the Yatikinda division, in the Province of Uva, as described in the annexed diagram:—

Block survey preliminary plan 273.

Lot.	Name of Land.	Extent, A. R. P.	Lot.	Name of Land.	Extent, A. R. P.
62	Herugasheinne-elagawahena	6 2 23	62c	Dikhena	7 2 8
62A	Nikagahakumburedikhena	1 3 1			
62B	Ankelipahuwehena	1 1 23			17 1 15

and bounded as follows: on the north by Herugastennehenyaya (reservation for ela and footpath) declared to be the property of the Crown under the Waste Lands Ordinances, Gansabhawa path reservation declared to be the property of the Crown under the Waste Lands Ordinances, Dikhenepatana declared to be the property of the Crown under the Waste Lands Ordinances; on the east by Dikhenepatana declared to be the property of the Crown under the Waste Lands Ordinances; on the south by Ankelipahuwehena (reservation for oya and channel) to be declared the property of the Crown under the Waste Lands Ordinances; on the west by Paliyakumburegederawatta (private), Herugastennehenyaya (reservation for ela and footpath) declared to be the property of the Crown under the Waste Lands Ordinances.



Surveyor-General's Office,
Colombo, November 17, 1920.

Scale of 4 Chains to an Inch.

G. K. THORNHILL,
for Surveyor-General.

May 16, 1921.

M. M. WEDDERBURN,
Special Officer.

LAND SALES IN THE CENTRAL PROVINCE.

No. 2,536, C. P.—The Government Agent, Central Province, will on Monday, November 7, 1921, at 1.30 P.M., at his office in Kandy Kachcheri, put up to auction, for sale or settlement, or will otherwise dispose of, the under-mentioned portions of Crown land, in accordance with the regulations of Government regarding land sales. Fourteen allotments of land situated in the Udapalata korale of Tumpane and Pasbage korale of Uda Bulatgama divisions of the Kandy District of the Central Province.

Lot.	Name of Land.	Name of Applicant.	Description.	Extent.		Upset price per acre, Rs.
				A.	R. P.	
1	Anguruaddanamukalana	—	Forest and rock	19	3 14	50
Claimant—Crown (encroachment by the owner of T. P. 105,840 now held by Mr. N. D. S. Silva.)						
2	Ambatale estate	—	Rubber 1 to 4 years old	1	2 10	200
3	Do.	—	Rubber 15 years and cocoa 15 years old	0	1 24	300
4	Do.	—	do.	4	1 34	300
5	Do.	—	Rubber 4 years old	0	3 2	200
6	Do.	—	Rubber 1 year old	0	0 20	100
7	Do.	—	Rubber 3 years old	2	0 7	150
Claimant—Crown.						
8	Anguruaddanamukalana	—	Forest and rock	7	0 37	50
Claimant—Crown (encroachment by owner of T. P. 43,570 now held by Mr. A. J. Vander Poorten.)						
9	Greenwood estate	—	Rubber 1 year and cocoa 1 year old	5	0 27	100
10	Do.	—	Cocoa 5 years old and rubber 2 years old	0	1 29	200
11	Do.	—	Rubber 15 years and cocoa 15 years old	1	3 18	300
Preliminary plan 6,782. Village—Weligampola in Pasbage korale of Uda Bulatgama. Claimant—Crown.						
4	Galbodakele	Mr. R. E. N. Dickinson	Lantana and low scrubs	1	3 15	100
of Hynford estate						
5	Do.	—	Ditto (not for sale)	0	0 5	—*
Preliminary plan 6,882. Village—Pallegama in Pasbage korale of Uda Bulatgama. Claimant—Crown.						
9	Kehelgollepatana	Mr. U. Don Romanis	Patana	1	1 0	75

* To be reserved.

Further particulars regarding these lands can be obtained from the Government Agent, Central Province, and their plans from the Surveyor-General.

Colonial Secretary's Office,
Colombo, July 14, 1921.

GRAEME THOMSON,
Colonial Secretary.

No. 2,537, C. P.—The Government Agent, Central Province, will on Monday, October 31, 1921, at 1.30 P.M., at his office in Kandy Kachcheri, put up to auction, for sale or settlement, or will otherwise dispose of, the under-mentioned portions of Crown land, in accordance with the regulations of Government regarding land sales. Fourteen allotments of land situated in the Pata Hewaheta division of the Kandy District of the Central Province.

Lot.	Name of Land.	Name of Applicant.	Description.	Extent.		Upset price per acre, Rs.
				A.	R. P.	
Preliminary plan 7,078. Village—Uda Mailapitiya in Hewawissa korale of Pata Hewaheta. Claimant—Crown.						
(encroachment by Udagedera Punchirala).						
1	Hatbayawatta	—	Contains 8 coconut trees 10 to 25 years old and arecanut trees 15 years old	0	0 10	800
Claimant—Crown.						
3	Lakadahela	Udagedera Punchirala	Contains vegetable	3	2 3	140
4	Attimbangoda <i>alias</i> La-kadahele	M. V. E. Abeysekera	Forest	9	3 1	120
Claimant—Crown (encroachment by Udagedera Punchirala).						
5	Hatbayawatta	—	Contains plantain bushes 1 year old	0	0 12	75
Claimant—Crown (encroachment by Arawe Loku Kiri Banda).						
6	Hatbayawatta	—	Chena	0	0 28	85
Claimant—Crown (encroachment by Kiri Menika).						
7	Hatbayawatta	—	Chena	0	1 4	50
Claimant—Crown (encroachment by P. Loku Kiri Banda).						
8	Hatbayawatta	—	Chena	0	2 14	50
Claimant—Crown (encroachment by Arawe Ran Menika).						
9	Hatbayawatta	—	Chena	0	1 26	50
Claimant—Crown (encroachment by Arawe Punchi Banda).						
10	Hatbayawatta	—	Chena	0	0 13	50
Claimant—Crown (encroachment by Arawe Kiri Banda).						
11	Hatbayawatta	—	Contains plantain bushes 1 year old	0	1 8	50
Claimant—Crown (encroachment by Arawe Loku Kiri Banda).						
12	Hatbayawatta	—	Contains plantain bushes 1 year old	0	0 17	50
Claimant—Crown (encroachment by Haramanis).						
13	Hatbayawatta <i>alias</i> Ritigahamulawatta	—	Contains vegetable 1 year old	0	2 26	75
Claimant—Crown (claimed by Arawe Ukku Banda).						
14	Hatbayawatta <i>alias</i> Ritigahamulawatta	—	Contains coconut trees 40 years old	0	2 17	350
Claimant—Crown (encroachment by Sena Muthusamy Pillai).						
15	Dalukollewatta	—	Contains 4 coconut trees 10 years old and 1 coconut tree 5 years old	0	0 23	200

Further particulars regarding these lands can be obtained from the Government Agent, Central Province, and their plans from the Surveyor-General.

Colonial Secretary's Office,
Colombo, July 18, 1921.

GRAEME THOMSON,
Colonial Secretary.

No. 2,538, C. P.—The Government Agent, Central Province, will on Thursday, October 27, 1921, at 1.30 P.M., at his office in the Kandy Kachcheri, put up to auction, for sale or settlement, or will otherwise dispose of, the under-mentioned portions of Crown land, in accordance with the regulations of Government regarding land sales. Twenty allotments of land situated in the Pasbage korale of Uda Bulatgama, Ganga Ihala korale of Uda palata, and Gandahaye korale of Pata Hewaheta divisions of the Kandy District of the Central Province.

Lot.	Name of Land.	Name of Applicant.	Description.	Claimant—Crown		Upset price per acre, Rs.
				Extent	A. R. P.	
Preliminary plan 7,023. Village—Warakawa in Pasbage korale of Uda Bulatgama. Claimant—Crown						
(encroachment by Mr. Clement P. Wijeratna of Kalutara).						
1	Galbodawatta	—	Contains tea bushes about 30 years old	1	3	8 256
2	Do.	—	do.	0	0	32 256
Claimant—Crown.						
3	Ranaya Periya	—	Patana and low jungle	1	1	33 —*
4	Do.	Mr. M. H. Reeves of Monte Cristo	Patana	9	3	29 81
Claimant—Crown (encroachment by Mr. Clement P. Wijeratne).						
5	Galbodawatta	—	Contains tea bushes about 30 years old	1	0	31 256
Claimant—Crown.						
6	Ranaya Periya	Mr. M. H. Peris of Monte Cristo	Patana	4	2	12 81
7	Do.	—	do.	0	0	32 —*
8	Do.	—	Jungle contains some timber	5	2	13 —*
9	Do.	—	do.	0	2	16 —*
10	Do.	Mr. Reeves of Monte Cristo	Patana	1	1	22 81
11	Do.	Ditto (by David J. Perera of Nawalapitiya)	do.	3	1	22 81
12	Do.	—	do.	2	0	29 —*
Preliminary plan 6,923. Village—Polmalagama in Ganga Ihala korale of Uda palata division.						
Claimant—Crown (encroachment by the late Mr. M. Kotalawala).						
1	Atupolahena	—	Contains tea about 1½ years old	6	1	38 206
2	Do.	—	do.	0	0	34 —*
3	Do.	—	do.	0	0	18 —*
4	Do.	—	do.	0	1	0 —*
5	Do.	—	do.	0	1	4 —*
6	Do.	—	do.	2	0	20 206
7	Do.	—	do.	0	1	17 —*
Preliminary plan 6,636. Village—Deltota in Gandahaye korale of Pata Hewaheta division. Claimant—Crown.						
5	Dikhena	S. Naina Muhammadu	Patana	2	2	7 50

* To be reserved.

Further particulars regarding these lands can be obtained from the Government Agent, Central Province, and their plans from the Surveyor-General.

Colonial Secretary's Office,
Colombo, July 19, 1921.

GRAEME THOMSON,
Colonial Secretary.

LAND SALES IN THE SOUTHERN PROVINCE.

No. 3,807, S. P.—The Government Agent, Southern Province, will on Tuesday, September 20, 1921, at 1 P.M., at his office in Galle Kachcheri, put up to auction, for sale or settlement, or will otherwise dispose of, the under-mentioned portions of Crown land, in accordance with the regulations of Government regarding land sales. Three allotments of land situated in the Talpe pattu division of the Galle District of the Southern Province.

Lot.	Name of Land.	Name of Applicant.	Description.	Claimant—Nil.		Upset price per acre, Rs.
				Extent	A. R. P.	
Preliminary plan 11,814. Village—Kottawa. Claimant—Nil.						
1	Bolandigewattegoda	Mr. A. G. Jayasundera of Galle	Chena (not for sale)	—	—	—*
Claimant—Crown.						
2	Bolandigewattegoda	Mr. A. G. Jayasundera of Galle	Chena	0	3	14 73†
3	Do.	do.	Chena (not for sale)	0	0	6 —‡
4	Ditto <i>alias</i> Kekunagahagoda <i>alias</i> Kelakeregoda	P. Gnanasekaram of Kaluwella, Galle	Chena	0	2	9 80§
5	Do.	do.	Chena (not for sale)	0	0	20 —‡
Preliminary plan 11,702. Village—Tellambure. Claimant—Crown.						
1	Pitihegodakanda	P. Gnanasakeram of Kaluwella, Galle	Chena	1	0	10 75

* Land unclaimed by Crown.

† With mining rights at Rs. 170 per acre.

‡ Reservation.

§ With mining rights at Rs. 180 per acre.

|| With mining rights at Rs. 200 per acre.

Further information regarding these lands can be obtained from the Government Agent, Southern Province, and their plans from the Surveyor-General.

Colonial Secretary's Office,
Colombo, July 14, 1921.

GRAEME THOMSON,
Colonial Secretary.

No. 3,808, S. P.—The Government Agent, Southern Province, will on Tuesday, October 4, 1921, at 1 P.M., at his office in Galle Kachcheri, put up to auction, for sale or settlement, or will otherwise dispose of, the under-mentioned portions of Crown land, in accordance with the regulations of Government regarding land sales. Twenty-four allotments of land situated in the Talpe pattu division of the Galle District of the Southern Province.

Lot.	Name of Land.	Name of Applicant.	Description.	Claimant—Crown.		Upset price per acre, Rs.
				Extent	A. R. P.	
Preliminary plan 10,440. Village—Dikkumbura. Claimant—Crown.						
2	Panugalgodawatta	Wettange Arnolis Appu	Young coconut garden	0	0	23 60*

Preliminary plan 10,601. Village—Unawatuna West. Claimant—Tantulas Amarasuriya of Unawatuna.					
Lot.	Name of Land.	Name of Applicant.	Description.	Extent. Upset price	
				A. R. P.	per acre, Rs.
1	Paraduwwatta-addarakebella	—	Garden ..	0 0 9	500
			Plantation ..	—	2
1	Yatagahakele	Preliminary plan 10,855. Village—Tittagalla. Claimant—Crown.	Low jungle ..	6 2 37	120
2	Do.	.. Don Arnolis Tillekeratne of Ratgama	do. ..	2 3 22	120
1	Talgahaudumulleghoda	Preliminary plan 10,890. Village—Mawella. Claimant—Crown.	Patana ..	4 1 12	62·50
1	Maragahamulana	.. N. G. W. D. Thornis Appu of Mawella	Chena ..	2 0 4	66
2	Do.	Preliminary plan 11,023. Village—Kottawa. Claimant—Crown.	do. ..	1 0 5	66
2	Galabadahena	Preliminary plan 11,212. Village—Beranagoda. Claimant—Crown.	Beranagoda Kariawasam Manage Siyadoris Jungle ..	0 3 29	62
3	Galabadahena	.. Beranagoda Kariawasam Manage Siyadoris	Garden ..	0 0 24	60
			Plantation ..	—	3
5	Galbodakumburagoda	.. Beranagoda Kariawasam Manage Siyadoris	Chena ..	0 0 26	61
1	Eliasseygodawatta	Preliminary plan 11,282. Village—Kottawa. Claimant—Kottawagamage Theberis of Kottawa.	Garden ..	0 0 22·6	60
2	Eliasseygodadeniyakumbura	.. —	Plantation ..	—	3·50
			Paddy field ..	0 0 12	60
4	Wawulketawatta	Preliminary plan 11,303. Village—Walpola. Claimant—D. A. W. Samarasekera of Walpola.	Garden ..	0 0 17	60
			Plantation ..	—	11·90
		Preliminary plan 11,305. Village—Tellambura.			
1	Illukketiyedeniya	Claimants—(1) Dodampegamage Don Mathes de Silva of Tellambura, (2) Mr. O. T. de Neisa of Nakiyadeniya rubber estate.	Garden ..	0 0 20	60
2	Do.	.. —	Plantation ..	—	1·25
			Owita ..	0 0 10	60
1	Beliketiyekanda or Beliakule-goda	Preliminary plan 11,532. Village—Udumalagala. Claimant—Crown.	Udumalagalagamage Endris of Nakiyadeniya Low jungle ..	1 3 28	50
1	Gahalakoladeniyegoda	Preliminary plan 11,535. Village—Udumalagala. Claimant—Crown.	Udumalagalagamage Dias of Udumalagala Low jungle ..	2 0 21	61
1	Weralugahadeniya	Preliminary plan 11,614. Village—Tellambura. Claimant—Dodampegamage Chelis Appu of Tellambura.	Rubber ..	0 0 36	35
2	Do.	.. —	Plantation ..	—	6·80
			Rubber ..	0 3 15	35
			Plantation ..	—	10·55
1	Kitulgahawalabedda-addaradeniyegoda	Preliminary plan 11,689. Village—Angulugaha. Claimant—Crown.	Mr. J. E. Ludowyk of Fort, Galle Low jungle ..	2 3 25	75
1	Panangalagoda	Preliminary plan 11,690. Village—Walpola. Claimant—Crown.	Native garden ..	0 0 39	—†
2	Do.	.. M. V. Porolis Dias of Walpola	Chena ..	0 0 8	—†
3	Do.	.. do.	do. ..	0 1 31	65
1	Batapiessogoda	Preliminary plan 11,778. Village—Kabaragala. Claimant—Crown.	Open land ..	0 0 1	—†
2	Do.	.. Peduru Ranapurahewage Abiyas of Kabaragala	of Scrub jungle ..	1 0 0	51
1	Annasigalahena, Kotigalakanda alias Diganehena	Preliminary plan 11,802. Village—Polpogoda. Claimant—Crown.	K. K. C. de Silva of Polpogoda Jungle ..	0 3 35	65†
2	Do.	.. do.	do. ..	0 1 33	—†
1	Paragahawattegoda alias Welegodawattegoda	Preliminary plan 11,836. Village—Polpogoda. Claimant—Mahadurage Agoris of Polpogoda.	Native garden ..	0 1 7	50
			Plantation ..	—	18·16

* With mining rights at Rs. 160 per acre. † Reservation (not for sale). ‡ With mining rights at Rs. 165 per acre.

Further information regarding these lands can be obtained from the Government Agent, Southern Province, and their plans from the Surveyor-General.

Colonial Secretary's Office,
Colombo, July 18, 1921.

GRAEME THOMSON,
Colonial Secretary.

No. 3,809, S. P.—The Government Agent, Southern Province, will on Tuesday, October 11, 1921, at 1 P.M., at his office in Galle Kachcheri, put up to auction, for sale or settlement, or will otherwise dispose of, the under-mentioned portions of Crown land, in accordance with the regulations of Government regarding land sales. Thirteen allotments of land situated in the Talpe pattu division of the Galle District of the Southern Province.

Preliminary plan 10,889. Village—Howpe. Claimant—The trustees of Paragoda temple.					
Lot.	Name of Land.	Name of Applicant.	Description.	Extent. Upset price	
				A. R. P.	per acre, Rs.
1	Pinkumbura	—	Paddy field ..	0 2 0	60
2	Munamalghadeniya	Claimant—Crown.	Paddy field ..	0 0 13	60
3	Munamalghadeniyaowita	—	Owita uncultivated ..	0 1 7	60
13	Weralugahadeniyegoda	Preliminary plan 11,150. Village—Udumalagala. Claimant—Arnolis de Silva Jayawickrema of Tellambura.	Mr. Frank Griffith of Nakiyadeniya ..	0 1 37	60
			Plantation ..	—	160

Lot.	Name of Land.	Claimant—Udumalagalagamage Abraham.		Description.	Extent.		Upset price per acre, Rs.	
		Name of Applicant.			A.	R. P.		
14	Weralugahadeniyegoda	Mr. Frank Griffith of Nakiyadeniya		Garden	0	0	23	60
				Plantation				5.70
1	Batalawattegoda	Preliminary plan 11,176. Village—Kottawa.	Claimant—Crown.	Jungle	1	0	8	60
2	Do.	Kottawa Kilamullege Seadoris	do.	do.	1	0	0	62
1	Tanahenegoda	Preliminary plan 11,231. Village—Tellambure.	Claimant—Crown.	Fern jungle	2	0	5	60
2	Jambugahaliyaddabasnaire-godakanda	Kottawa Jayatilleka Mudalige Carolis	do.	Chena	0	3	27	65
3	Ukdanduwekanda	Preliminary plan 11,296. Village—Kottawa.	Claimant—Crown.	Forest	15	3	32	98
5	Do.	Mr. W. C. Thomme of Galle	do.	do.	22	1	8	98
1	Gahalakoladeniyegoda	Preliminary plan 11,307. Village—Tellambure.	Claimant—Crown.	Low jungle	0	3	27	50
		Udumalagalagamage Caronchihamy of Udumalagala	do.					
		Preliminary plan 11,545. Village—Yatagama.						
		Claimant—(1) Kottigoda Kankanange Caroline, widow of the late Mr. Henry Amarasuriya, (2) Kalahe Patiramage Angeltina Alahakkoon, wife of Mr. Henry Wijeratna Alahakkoon.						
1	Pattinigewatta-addaraowita			Garden	6	3	4	100
				Plantation				1,746.50

Further information regarding these lands can be obtained from the Government Agent, Southern Province, and their plans from the Surveyor-General.

Colonial Secretary's Office,
Colombo, July 18, 1921.

GRAEME THOMSON,
Colonial Secretary.

No. 3,810, S. P.—The Government Agent, Southern Province, will on Thursday, October 6, 1921, at 1 P.M., at his office in Galle Kachcheri, put up to auction, for sale or settlement, or will otherwise dispose of, the under-mentioned portions of Crown land, in accordance with the regulations of Government regarding land sales. Sixteen allotments of land situated in the Bentota-Walallawiti korale division of the Galle District of the Southern Province.

Lot.	Name of Land.	Preliminary plan 11,596. Village—Rantotuwila. Claimant—Crown.		Description.	Extent.		Upset price per acre, Rs.	
		Name of Applicant.			A.	R. P.		
1	Nugeudumullekele	Sembekutti Kankanange Martin Silva of Alutgama		Low jungle	1	0	0	110
2	Do.	Sembekutti Kankanange Carolis Silva of Alutgama		do.	1	0	11	110
3	Do.	Sembekutti Kankanange Aron Silva of Alutgama		do.	1	0	1	110
4	Do.	Sembekutti Kankanange Bastian Silva of Alutgama		do.	0	3	21	100
8	Widihingodawatta	Assala-arachchige Appu Sinno Appu of Pita-aramba, Bentota		Plantation				3.05
				Low jungle	0	0	12	100
				Plantation				2.10
4	Kottakanda-addarakele, Mahakumbura-addarakele or Garandukanda	Preliminary plan 11,616. Village—Wallambagala. Wedihinge Leiris Fernando of Wallambagala	Claimant—Crown.	Jungle	1	0	10	80
2	Weliwalamanana	Preliminary plan 11,651. Village—Lenagalpalata.	Claimant—Crown.	Chena	1	0	34	50*
3	Do.	Hewahakuru Siyadoris of Magala North	do.	do.	0	3	34	50*
4	Ambagahawatteowita	Uhanowita Jayasinghe Issineris of Magala North	do.	Owita	0	0	29	50*
1	Dummalawalapitawatta-addarakele	Preliminary plan 11,782. Village—Uragaha. Agampodi Bempy Sinno of Balapitiya	Claimant—Crown.	Low jungle	1	0	3	90
1	Anhettiwagalodella	Preliminary plan 11,819. Village—Ihala Omatta. Poddiwala Kankanange Uparis of Ihala Omatta	Claimant—P. Hewage Uparis Sinno.	Garden	1	0	24	80
				Plantation				75.15
1	Delgahawatta	Preliminary plan 11,850. Village—Walinguruketiya. Dolamulle Kankanange Dindirisi of Walinguruketiya	Claimant—Crown.	Native garden	0	0	18	40
2	Kahingalkanda-addarakele	do.		High jungle	1	3	32	42
3	Kahingalkanda-addarakele and Delgahawatta	do.		do.	0	1	11	—†
4	Annasigalahena alias Kahingalkanda-addarakele	K. V. P. E. de Silva of Bentota		High jungle	1	0	27	42
5	Do.	Daniel de Silva Magahawatta of Bentota		do.	2	3	35	42
6	Do.	do.		do.	0	0	8	—†
7	Delgahawatta	Claimant—Thommayahakuru Midiris and others of Daniel de Silva Magahawatta of Bentota	do.	Walinguruketiya. Garden	0	0	14	40
				Plantation				9.50

* With mining rights at Rs. 250 per acre.

† Reservation (not for sale).

Further information regarding these lands can be obtained from the Government Agent, Southern Province, Galle, and their plans from the Surveyor-General.

Colonial Secretary's Office,
Colombo, July 18, 1921.

GRAEME THOMSON,
Colonial Secretary.

No. 3,811, S. P.—The Government Agent, Southern Province, will on Thursday, October 6, 1921, at 1 P.M., at his office in Galle Kachcheri, put up to auction, for sale or settlement, or will otherwise dispose of, the under-mentioned portion of Crown land, in accordance with the regulations of Government regarding land sales. An allotment of land situated in the Wellaboda pattu division of the Galle District of the Southern Province.

Lot.	Name of Land.	Preliminary plan 10,927. Village—Mahagangoda. Name of Applicant.	Description.	Extent.		Upset price A. R. P. per acre, Rs.
				A. R. P.	per acre, Rs.	
1	Dehigahabedda	K. W. Allis Appu	High jungle	0	3 35	85

Further information regarding this land can be obtained from the Government Agent, Southern Province, and its plan from the Surveyor-General.
Colonial Secretary's Office,
Colombo, July 18, 1921.

GRAEME THOMSON,
Colonial Secretary.

No. 3,812, S. P.—The Government Agent, Southern Province, will on Thursday, October 13, 1921, at 1 P.M., at his office in Galle Kachcheri, put up to auction, for sale or settlement, or will otherwise dispose of, the under-mentioned portions of Crown land, in accordance with the regulations of Government regarding land sales. Five allotments of land situated in the Wellaboda pattu division of the Galle District of the Southern Province.

Lot.	Name of Land.	Preliminary plan 11,716. Village—Metiwala. Claimant—Crown. Name of Applicant.	Description.	Extent.		Upset price A. R. P. per acre, Rs.
				A. R. P.	per acre, Rs.	
1	Wedanduawakele	Mr. C. D. S. Wijenayaka of Metiwala	Chena (not for sale)	0	0 22	—*
2	Do.	do.	Garden	0	0 35	75
			Plantation	—	—	4
3	Wedanduawakele	Mr. C. D. S. Wijenayaka of Metiwala	Garden	0	1 32	75
			Plantation	—	—	13
4	Wedanduawakele	Mr. C. D. S. Wijenayaka of Metiwala	High jungle	2	0 33	80
5	Do.	do.	do. (not for sale)	0	0 32	—*
6	Do.	K. Wijenayaka of Metiwala	do.	0	3 33	80
7	Do.	Mr. C. D. S. Wijenayaka of Metiwala	do.	0	3 38	80

* Reservation.

Further information regarding these lands can be obtained from the Government Agent, Southern Province, and their plans from the Surveyor-General.
Colonial Secretary's Office,
Colombo, July 19, 1921.

GRAEME THOMSON,
Colonial Secretary.

LAND SALES IN THE NORTHERN PROVINCE.

No. 930, N. P.—The Government Agent, Northern Province, will on Tuesday, September 6, 1921, at 1 P.M., at the sale bungalow attached to Jaffna Kachcheri, put up to auction, for sale or settlement, or will otherwise dispose of, the under-mentioned portions of Crown land in accordance with the regulations of Government regarding land sales. Twenty allotments of land situated in the divisions of Delft, Islands, Valikamam West, Valikamam East, Pachchilaippali, Tenmaradchi, Punakari, and Karachchi of the Jaffna District of the Northern Province.

Lot.	Name of Land.	Preliminary plan 5,454. Village—Delft West.		Extent.		Upset price A. R. P. per acre, Rs.
		Name of Applicant.	Description.	A. R. P.	per acre, Rs.	
1	Alaiyampaddai	R. Maruthaiyinar	Open land	0	2 29	20
2	Ampalathiyarkaladu	Claimed by Ramanather Subramaniam	Young palmyra garden	0	1 5	20

Islands Division.

Lot.	Name of Land.	Preliminary plan 5,222. Village—Velanai West.		Extent.		Upset price A. R. P. per acre, Rs.
		Name of Applicant.	Description.	A. R. P.	per acre, Rs.	
1	Karukkuvachchi-yadikkukilakku	General sale	Young coconut garden	1	2 24	80

Valikamam West Division.

Lot.	Name of Land.	Preliminary plan 5,408. Village—Manippai.		Extent.		Upset price A. R. P. per acre, Rs.
		Name of Applicant.	Description.	A. R. P.	per acre, Rs.	
1	Kirawattai	Encroachment by Regina Pathnavathi and Pearl Kamalavathi	Garden	0	0 5	4,320
2	Do.	Encroachment by Katpaka Rajammal, wife of J. S. Nicholas and Ponnaram, wife of Dr. K. Cathiravelu	do.	0	0 13	3,840

Valikamam East Division.

Lot.	Name of Land.	Preliminary plan 5,421. Village—Nirveli North in Nirveli.		Extent.		Upset price A. R. P. per acre, Rs.
		Name of Applicant.	Description.	A. R. P.	per acre, Rs.	
3	Thonthuvilkulam	Aphirampillai, widow of Katikesu and Meenachchippillai, widow of Eliatambi	Paddy field	1	2 11	60
6	Do.	—	Tank (to be reserved)	0	0 25	—*
7	Thonthuvil	—	Paddy field (to be reserved for means of access to tank)	0	0 15	—*

Pachchilaippali Division.

Lot.	Name of Land.	Preliminary plan 5,451. Village—Irupalai.		Extent.		Upset price A. R. P. per acre, Rs.
		Name of Applicant.	Description.	A. R. P.	per acre, Rs.	
5	Savarvayal	Encroachment by M. Kathiresu	Paddy field	0	0 20	30

Pachchilaippali Division.

Lot.	Name of Land.	Preliminary plan 5,440. Village—Chankattarvayal.		Extent.		Upset price A. R. P. per acre, Rs.
		Name of Applicant.	Description.	A. R. P.	per acre, Rs.	
1	Thiravilkadu	—	Jungle (to be reserved for minor road)	0	0 17	—*
2	Do.	K. Arunasalam	Jungle fit for tobacco	2	0 38	18
4	Do.	—	Jungle (to be reserved for cart track)	0	1 11	—*
5	Do.	—	Jungle (to be reserved for means of access)	0	0 30	—*

<i>Tenmaradchi Division.</i>				Extent.	Upset price
Lot.	Name of Land.	Preliminary plan 5,397. Village—Kaitadi.	Description.		
			Name of Applicant.	A. R. P.	per acre, Rs.
1	Karliyavattai	Encroachment by R. Mutalitambi Chelli, wife of M. Subramaniam, S. Murugan, S. Sinnappillai, Vallippillai, wife of Sinnatambi, and M. Arumugam	Native garden	0 3 5	50
3	Do.	—	Open land (reservation for road)	0 0 35	—*
<i>Punakari Division.</i>				Extent.	Upset price
Lot.	Name of Land.	Preliminary plan 5,276. Village—Vaddukkadu in Cheddiyakurichchi.	Description.		
1	Illakadicholai	—	Forest land (to be reserved for a right of way)	0 2 37	—*
<i>Karachchi Division.</i>				Extent.	Upset price
Lot.	Name of Land.	Advance extract No. 5 of block survey preliminary plan 41. Village—Tadduvankoddi.	Description.		
1	Ramankuda	A. Sithamparan (encroachment by the applicant)	Paddy field	1 3 20	16
<i>Karachchi Division.</i>				Extent.	Upset price
Lot.	Name of Land.	Advance extract No. 4 of block survey preliminary plan 42. Village—Navatkokkaddian.	Description.		
1	Tharavaikadu	S. Kanapathy	Open land fit for paddy	2 3 21	27
2	Palayadykadu	Ditto (encroachment by applicant)	Paddy field	0 2 35	16
3	Do.	—	Paddy and waste land (to be reserved for right of way)	0 0 37	—*

* Not for sale.

Further information regarding these lands can be obtained from the Government Agent, Northern Province, and plans of them from the Surveyor-General.
Colonial Secretary's Office,
Colombo, July 20, 1921.

GRAEME THOMSON,
Colonial Secretary.

LAND SALES IN THE EASTERN PROVINCE.

NOTICE is hereby given that the sale of lands fixed for September 6, 1921, at the Village Tribunal Court at Tiriyai, and published in the *Government Gazette* No. 7,184 of June 24, 1921, under notice No. 1,532, E. P., will be held at the Trincomalee Kachcheri on September 6, 1921, at 10 A.M.

Trincomalee Kachcheri,
July 9, 1921.

H. M-M. MOORE,
Assistant Government Agent.

NOTICE is hereby given that the sale of lands fixed for September 26, 1921, at the Village Tribunal Court at Mutur, and published in the *Government Gazette* No. 7,183 of June 17, 1921, under notice No. 1,531, E. P., will be held at the Trincomalee Kachcheri on September 26, 1921, at 10 A.M.

Trincomalee Kachcheri,
July 9, 1921.

H. M-M. MOORE,
Assistant Government Agent.

LAND SALES IN THE NORTH-WESTERN PROVINCE.

No. 2,177, N.W. P.—On Thursday, September 8, 1921, at 2.30 P.M., the Assistant Government Agent for the Districts of Puttalam and Chilaw, will put up for sale or settlement, at Tonigala Resthouse, the under-mentioned portions of Crown land, on the terms authorized by Government. Twenty-five allotments of land situated in the Demala hatpattu division of the Puttalam District of the North-Western Province.

Preliminary plan 4,234. Village—Kottukachchiya.				Extent.	Upset price
Lot.	Name of Land.	Name of Applicant.	Description.		
1695	Wiharagamakele	Ranamalhamige Appuhami	Forest	2 2 31	35
1696	Do.	Siyaneris Fernando	do.	5 2 34	35
1697	Do.	Ranhami Vidane	do.	3 2 20	35
1698	Do.	Nanhami Vel-Vidane	do.	2 0 13	35
1699	Do.	Abeysinha Herathami	do.	2 0 20	35
1700	Do.	Semasinha Pansal Vidane	do.	1 1 18	35
1701	Do.	A. H. M. Pinhami	do.	2 3 6	35
1702	Do.	A. H. M. Appuhami	do.	2 0 23	35
1703	Do.	A. H. M. Bandappu	do.	1 3 37	35
1704	Do.	A. H. M. Kavurala	do.	1 0 9	35
1705	Do.	A. H. M. Herathami	do.	1 0 15	35
1706	Do.	A. M. Ranhami	do.	1 3 2	35
1707	Do.	A. H. M. Dingiri Banda	do.	1 0 30	35
1708	Do.	A. M. Herathami	do.	1 3 1	35
Preliminary plan 4,710. Village—Nawagattegama.				Extent.	Upset price
Lot.	Name of Land.	Name of Applicant.	Description.		
2	Dangahakele	Herat Banda, Registrar	Jungle	2 0 3	25
3	Dangaha-aswedduma	do.	Paddy field	1 1 0	50
4	Dangahahena	do.	Jungle	1 0 16	25
Preliminary plan 4,938. Village—Nabadewa.				Extent.	Upset price
Lot.	Name of Land.	Name of Applicant.	Description.		
1	Kadurugahahena	G. Lama Naide	Native garden, encroachment by applicant	1 0 8	20
2	Dangahahena	K. Appunaide and another	do.	1 0 0	20
3	Kadurugahawatta	—	Native garden, encroachment by W. Vidanaya Naide, &c.	0 1 18	20
4	Dangahahena	W. M. L. Podiya Naide	Native garden, encroachment by applicant	1 0 10	20

Lot.	Name of Land.	Preliminary plan 4,878. Village—Inginimitiya.		Description.	Extent.		Upset price per acre, Rs.
		Name of Applicant.	Name of Applicant.		A.	R. P.	
1	Kolongahahena	H. D. Menika	Chena	..	1	0 1	20
2	Mailagahahena	Sittage Tikira	do.	..	0	3 38	20
Preliminary plan 4,882. Villages—Walpaluwa and Kakupandiyawa.							
7	Dangahapitiyehena	P. Appurala of Pettigama	Jungle	..	1	3 35	35
8	Dangahapitiyeismatta.	S.Ranhami of Rakupandiawa	do.	..	1	3 22	30

Further information regarding the above lands can be obtained from the Assistant Government Agent of Puttalam and of their plans from the Surveyor-General.

Colonial Secretary's Office,
Colombo, July 14, 1921.

GRAEME THOMSON,
Colonial Secretary.

No. 2,178, N.W. P.—On Monday, September 5, 1921, at 10 A.M., the Assistant Government Agent for the Puttalam and Chilaw Districts, will put up for sale or settlement, at Madurankuli Resthouse, the under-mentioned portions of Crown land, on the terms authorized by Government. Thirty-three allotments of land situated in the Puttalam pattu division of the Puttalam District of the North-Western Province.

Lot.	Name of Land.	Preliminary plan 4,879. Village—Maha Sembukuliya. Claimant—Crown.		Description.	Extent.		Upset price per acre, Rs.
		Name of Applicant.	Name of Applicant.		A.	R. P.	
1	Sembukuliyamukalana	Sillestri Fernando	Forest	..	1	3 26	90
2	Do.	Don Simon Appuhami	do.	..	1	3 18	90
3	Do.	Don Martinu Appuhamy	do.	..	2	3 19	90
4	Do.	Dona Maria	do.	..	10	1 11	90
5	Do.	—	Reservation for road..	..	1	0 32	—*
Preliminary plan 5,006.—Village—Sembukuliya. Claimant—Crown.							
1	Karunkalikulamkadu Karunkalikulamsole	J. D. Paulu Appuhami	Forest	..	4	2 26	85
2	Do.	H. Don Davith	do.	..	5	0 15	85
Preliminary plan 4,820. Village—Angunuwila. Claimant—Crown.							
1	Kapuhenekattuwa Kapuhenemukalana	A. A. I. D. Elaris Perera	Forest	..	15	3 14	90
Preliminary plan 4,926. Village—Mohoriya. Claimant—Crown.							
1	Dangahahena	Elakirihamige Mudalihami	Chena	..	1	0 2	17.50
Preliminary plan 4,479. Village—Kuda Kumbukkadawala. Claimant—Crown.							
2640	Demahandiyekele	John Obiris	Forest	..	10	2 6	90
2641	Do.	do.	Reservation for road..	..	0	3 0	—*
2642	Do.	do.	Reservation for right of way	..	0	0 13	—*
Preliminary plan 4,924. Village—Periyakattakaduwa. Claimant—Crown.							
1	Palugahahena	W. Mudalihami Gan-Arachchi	Chena	..	1	0 0	20
2	Do.	B. Heratham	do.	..	1	0 4	20
Preliminary plan 4,890. Village—Punawitiya. Claimant—Crown.							
1	Welalangakele	Mudalihami Gan-Arachchi	Low jungle	..	1	0 37	30
4	Kumbukgahakumbura	—	Mud land, encroachment by H. Ukku Banda and M. Dingiri Banda	..	0	0 28	70
6	Do.	—	Mud land, encroachment by A. Ranhamy	..	0	0 11	70
Preliminary plan 4,934. Village—Palliwasalpadu. Claimant—Crown.							
1	Palliwasalkele	M. K. A. A. Fernando and another	Jungle	..	4	3 36	42.50
Preliminary plan 4,757. Village—Kandateduwa. Claimant—Crown.							
1	Kandateduwakele or Kandateduwa forest	—	Reservation for cart road	..	0	0 36	—*
2	Do.	M. A. Diago Fernando	Chena and scrub jungle	..	19	2 6	45
3	Do.	—	Reservation for means of access	..	0	1 27	—*
Preliminary plan 4,846. Village—Tettapola. Claimant—A. V. Annamma.							
1	Pattayama	—	Coconut plantation, encroachment	..	7	3 13	232.41†
3	Tillankuli or Periawelivail-totum	—	do.	..	12	2 21	208.75†
4	Tillankulipoilagala	—	do.	..	1	0 33	703.21†
Preliminary plan 4,917. Village—Mangalaweli. Claimant—Crown.							
1	Mangalavelitotum	—	Coconut plantation, encroachment by L. Pothiar and another	..	0	2 10	730
2	Do.	—	do.	..	0	0 14	771.43
3	Do.	—	do.	..	0	1 8	606.67
4	Mangalaveli estate	—	Coconut plantation, encroachment by Peter David	..	2	3 18	196.07
5	Sedawatta	—	Coconut plantation, encroachment by Wijewardene Muhandiram	..	3	0 22	705.90
6	Do.	—	do.	..	0	1 38	559
7	Mangalaveli estate	—	Coconut plantation, encroachment by C. F. de Mel	..	1	3 3	575.12
8	Do.	—	do.	..	0	2 35	178.26

Lot.	Name of Land.	Name of Applicant.	Description.	Extent. A. R. P.	Upset price per acre, Rs.
9	Mangalavelikadu		High jungle	2 2 9	75
		* Not for sale.	† Half-improved value.		

Further information regarding these lands can be obtained from the Assistant Government Agent of Puttalam, and plans of them from the Surveyor-General.

Colonial Secretary's Office,
Colombo, July 19, 1921.

GRAEME THOMSON,
Colonial Secretary.

LAND SALES IN THE NORTH-CENTRAL PROVINCE.

No. 2,154, N.C. P.—The Government Agent, North-Central Province, will on Monday, September 5, 1921, at 1 P.M., at the Anuradhapura Kachcheri, put up to auction, for sale or settlement, or will otherwise dispose of, the under-mentioned portions of Crown land, in accordance with the regulations of Government regarding land sales. Forty-two allotments of land situated in the Nuwaragam and the Hurulu palatas of the Nuwarakalawiya district of the North-Central Province.

Lot.	Name of Land.	Name of Applicant.	Description.	Extent. A. R. P.	Upset price per acre, Rs.
8B1	Dambagahayaya	A. V. Kawrala and 2 others	Chena	2 3 32	21
11A	Helambagahayaya	B. Banda	do.	0 0 21	21
11c	Do.	do.	do.	0 0 21	21
13A	Welkatuwa	do.	do.	0 1 1	21
20B	Do.	do.	do.	0 1 35	21
11D	Helambagahayaya	R. Kirihamy	do.	0 1 30	21
20	Welkatuwa	do.	do.	0 2 13	21
13C	Do.	H. Menikrala	do.	1 0 1	21
18B	Do.	H. Punchirala	do.	0 2 0	21
18C	Do.	K. Banda	do.	1 0 6	21
45D	Do.	M. V. Punchirala Vel-Vidane	do.	1 0 5	21
30F	Welkatuwa	Final village plan 717. Village—Galkadawala in Willachchiya korale.	Chena	7 2 25	21
47B	Open land	Final village plan 740. Village—Madurupitiyagama in Nuwaragam korale.	Encroachment by Punchirala	0 0 4	30
1	Palugahakele	Preliminary plan 5,564. Village—Fahala Ambatale in Ulagalla korale.	High jungle	3 0 17	21
2	Meegahakumbura	—	Paddy field (encroachment by W. Mudalihamy, Vel-Vidane, and 3 others)	0 0 34	30
1	Kadurugahaidama	Preliminary plan 5,575. Village—Kudagama in Kalpe korale.	Low jungle fit for paddy	1 0 0	18
1	Meegahaidama	Preliminary plan 5,604. Village—Madawala in Matombuwa korale.	Forest suitable for paddy	1 0 4	19
4	Thalakkare	K. Neela	Encroachment by Byapediya and 16 others of Madawala	0 0 26	30
2	Dambagahaidama	Preliminary plan 5,608. Village—Kelewa in Matombuwa korale.	Jungle fit for paddy	4 0 7	21
4	Do.	K. Menika and 8 others	do.	0 0 17	16
2	Meegahaidama	Preliminary plan 5,643. Village—Kirigollewa in Kalpe korale.	Jungle fit for garden	0 3 38	26
2	Kongahaidama	Preliminary plan 5,645. Village—Kumbukwewa in Kalpe korale.	Open land fit for paddy	0 3 16	16
1	Dambagahaidama	Preliminary plan 5,656. Village—Dutuwewa in Uddiyankulam korale.	Jungle fit for paddy	0 3 21	16
3	Bogahawatta	R. M. Kadira Velate Mohotala	Chena	0 3 38	16
4	Do.	D. Menikrala	do.	0 0 13	16
6	Dambagahaidama	Udayare Vel-Vidane of Punchi Ham-millewa	do.	1 0 0	17
7	Do.	—	Encroachment by Udayare (coconut garden)	0 0 19	25
1	Mylagahaidama	Preliminary plan 5,553. Village—Ralapanawa in Kunchuttu korale.	Open land fit for paddy	1 2 4	16*
3	Do.	S. N. Abarana and another	do.	0 1 35	16*
7	Kongahaidama	Vela Vel-Vidane and another	Chena fit for paddy	3 0 0	16*
9	Do.	do.	do.	0 3 24	16*
1z	Irampaikkulamakele	Final village plan 93. Village—Irampaikulaima in Kadawat korale.	Jungle	2 0 0	26*
1k	Punewakele	Final village plan 57. Village—Punewa in Kadawat korale.	Jungle	1 1 14	24*
1m	Do.	K. Kapuruhami and 3 others (purchaser: K. Vel-Vidanege Bairala Mohotala)	do.	0 1 32	24*
10q	Do.	do.	do.	2 2 22	23*
10r	Do.	P. Mudalihami Veediya Arachchi	Forest	0 3 20	23*
10q4c	Do.	do.	Jungle	1 0 4	24*
9w	Kallanchiyakele	Final village plan 539. Village—Kallanchiya in Kende korale.	Forest	3 3 23	24*
12H	Do.	Appuhamy Vel-Vidane and 4 others	Chena	0 0 12	21*
9T4	Do.	do.	Forest	3 0 9	25*
		A. G. Kapuruhami and 2 others	Forest		

Lot.	Name of Land.	Name of Applicant.	Description.	Extent.		Upset price per acre, Rs.
				A.	R. P.	
Preliminary plan 5,567. Village—Horowpatana in Kalpe korale.						
2	Kumbukgahaidama	V.V. Kirihamy Arachchi (purchasers, K. A. Girangi Etani and another)	Jungle fit for garden	0	3 37	17.50*
Preliminary plan 5,519. Village—Kakulbendidigiliya in Kalpe korale.						
5	Ulpatwewakumbura	(purchaser: D. P. Naide Hangiliya)	Paddy field (encroachment by Sangili Naide)	0	3 21	30*

* These lots were sold in February, 1921, but they are advertised for re-sale as the purchasers have failed to fulfil the conditions on which the lands were sold to them.

Further particulars regarding these lands can be obtained from the Government Agent, North-Central Province, and plans of them from the Surveyor-General.

Colonial Secretary's Office,
Colombo, July 16, 1921.

GRAEME THOMSON,
Colonial Secretary.

LAND SALES IN THE PROVINCE OF UVA.

No. 1,436, P. of U.—The Government Agent for the Province of Uva, will on Wednesday, September 7, 1921, at 1 P.M., at his office in Badulla, put up to auction, for sale or settlement, or will otherwise dispose of, the under-mentioned portions of Crown land, in accordance with the regulations of Government regarding land sales. Twenty-five allotments of land situated in the Udukinda and Buttala divisions of the Badulla District of the Province of Uva.

Lot.	Name of Land.	Name of Applicant.	Description.	Extent.		Upset price per acre, Rs.
				A.	R. P.	
Final village plan 32. Village—Katugaha in Dehiwinipalata korale of Udukinda division. Claimant—Crown.						
13D	Galbendigodapatana	M. Menikrala of Katugaha	Patana	1	0 15	46
Final village plan 14. Village—Kurukude in Dehiwinipalata korale of Udukinda division. Claimant—Crown.						
38K	Ambadandetenna	Mr. P. Richard de Silva of Bandarawela	Patana	10	1 33	46
Final village plan 53. Village—Idamegama in Dambawinipalata korale of Udukinda division. Claimant—Crown.						
2X	Rambukpotatenna	—	Patana, reservation for Gansabhawa road	0	0 2	—*
2Y	Do.	W. I. Punchirala of Udagodattenna in Dikkapitiya	Chena and patana	4	2 11	46
2Z	Do.	—	Chena and patana, reservation for paddy fields and cattle track	0	2 36	—*
Preliminary plan 2,077. Village—Ranhawadigama in Medapalata korale of Udukinda division. Claimant—Crown.						
1	Rampawadigodapatana <i>alias</i> Ranhawadigodapatana	P. G. Singho Appu, <i>ex-Fiscal's</i> Arachchi of Paranagama	Chena	3	0 10	40
Final village plan 215. Village—Pallewaradola in Kandukara korale of Buttala division. Claimant—Crown.						
9	Pattiyekumburehena <i>alias</i> Godamadahena	M. B. Davit Appu, Arachchi of Waradola	Chena contains a few valuable trees such as sapu, milla, &c.	1	1 29	30
9C	Godamadahena	—	Chena, reservation for irrigation channel	0	0 33	—*
9D	Pattiyekumburehena <i>alias</i> Godamadahena	K. M. Divasa of Waradola	Chena and patana contains some valuable trees such as sapu, milla, keena, domba, &c.	1	2 33	30
Claimant—Crown land, encroached upon by M. B. Davit Appu, Arachchi of Pallewaradola.						
9E	Madamekandurewatta	M. B. Davit Appu, Arachchi of Pallewaradola	Native garden contains plants and vegetables	0	1 32	30
Claimant—Crown.						
9F	Pattiyekumburehena <i>alias</i> Godamadahena	M. Thomas Appu of Waradola	Chena contains some valuable trees such as sapu, keena, milla, domba, &c.	5	1 36	30
9G	Do.	M. B. Davit Appu, Arachchi of Pallewaradola	do.	4	1 8	30
9H	Godamadahena	—	Chena, reservation for irrigation channel	0	0 31	—*
9I	Pattiyekumburehena	—	Chena, reservation for Madamewatta ara	0	0 19	—*
9J	Do.	—	do.	0	2 29	—*
9K	Pattiyakumburehena <i>alias</i> Godamadahena	M. B. Davit Appu, Arachchi of Pallewaradola	Chena	0	1 14	30
26A	Madamekandurehena	do.	Patana and chena contains a few valuable trees such as sapu, milla, &c.	2	0 8	30
26B	Do.	K. M. Divasa of Waradola	Jungle and chena contains valuable trees such as sapu, milla, keena, &c.	3	3 35	30
26C	Do.	M. Thomas Appu of Waradola	Jungle	0	3 33	30
26D	Do.	M. B. Davit Appu, Arachchi of Pallewaradola	Jungle and chena contains valuable trees such as sapu, milla, keena, domba, &c.	2	1 22	30

Lot.	Name of Land.	Name of Applicant.	Description.	Extent.		Upset price per acre, Rs.
				A.	R. P.	
26 E	Madamokandurehena	—	Chena, reservation for Madame-watte-ara	1	0 31	—*
26 F	Do.	—	do.	0	2 22	—*
26 G	Do.	M. B. Davit Appu, Arachchi of Pallearadola	Chena contains 6 sapu trees	0	3 20	30
20 F1	Galewattehena	—	Chena, reservation for Gansabhawa road	0	0 17	—*
20 F2	Vidanwalatennehena <i>alias</i> Galewattehena	Pitiyegedera Kiriya of Pallearadola	Chena	1	0 21	30

* To be reserved (not for sale).

Further information regarding the above lots can be obtained from the Government Agent, Province of Uva, and plans of them from the Surveyor-General.

Colonial Secretary's Office,
Colombo, July 19, 1921.

GRAEME THOMSON,
Colonial Secretary.

LAND SALES BY THE SETTLEMENT OFFICER.

NORTH-WESTERN PROVINCE.

No. 6,042, S. O.—On Monday, September 26, 1921, at 11 A.M., the Land Settlement Officer will put up for sale or settlement at Bingiriya Resthouse, the under-mentioned portions of Crown land, on the terms authorized by Government. Two allotments of land situated in the Kinyama korale of the Katugampola hatpattu division of the Kurunégala District of the North-Western Province.

Block survey preliminary plan 1,459.—Kudakoluwa.

Lot.	Name of Land.	Name of Claimant.	Description.	Extent.	
				A.	R. P.
42 C	Uddakumburapillewa	Crown	Chena	3	2 5
25 E	Pansalhena	do.	do.	2	2 19

Upset price at Rs. 16 to Rs. 50 per acre. Further information regarding these lands can be obtained from the Land Settlement Officer, and plans of them from the Surveyor-General.

Colonial Secretary's Office,
Colombo, July 19, 1921.

GRAEME THOMSON,
Colonial Secretary.

LAND ACQUISITION NOTICES.

HAVING been duly directed by the Governor, with the advice of the Executive Council, acting under the provisions of Ordinance No. 3 of 1876, section 6, as amended by section 3 of Ordinance No. 10 of 1911, to take order for the acquisition of the following land required for a public purpose, namely, for the construction of a tipping depôt at Temple road, to wit:—

Preliminary plan 17,550. Temple road, Colombo.

Lot.	Name of Land.	Description.	Name of Claimant.	Extent.	
				A.	R. P.
1	Lokuwatta	Grass land with 1 coconut tree over 30 years old	W. M. Mahamadu Usoof	0	1 3-32

I hereby give public notice, as required by section 7, that the Government proposes to take possession of the above land. All persons interested in the aforesaid land are hereby required to appear personally or by agent before me at the Municipal Office, Colombo, on Wednesday, August 24, 1921, at 12 noon, and to state the nature of their respective interests in the land, and the amount and particulars of their claims to compensation for such interests.

The Municipal Office,
Colombo, July 14, 1921.

B. G. DE GLANVILLE,
Chairman, Municipal Council, and Mayor of Colombo.

HAVING been duly directed by the Governor, with the advice of the Executive Council, acting under the provisions of "The Land Acquisition Ordinance of 1876," section 6, to take order for the acquisition of the following land, required for a public purpose, namely, for a dispensary at Hiniduma, to wit:—

Final village plan 484. Village—Hiniduma.

Lot.	Name of Land.	Description.	Name of Claimant.	Extent.	
				A.	R. P.
161 A	Totambegederawatta <i>alias</i> Baduwatta	Garden	(1) A. B. C. D. Madanayaka of Galle, (2) Father O. Feron of St. Aloysius's College, Galle	2	0 3
248 A	Do.	do.	do.	0	3 14-25

I hereby give public notice, as required by section 7, that the Government proposes to take possession of the lands. All persons interested in the aforesaid lands are hereby required to appear personally or by agent before me at Galle Kachcheri on September 9, 1921, at 1 P.M. and to state the nature of their respective interests in the lands, and the amount and particulars of their claims to compensation for such interests.

The Kachcheri,
Galle, July 14, 1921.

F. BARTLETT,
Government Agent.