



# Ceylon Government Gazette

Published by Authority.

No. 7,198 — FRIDAY, JULY 29, 1921.

## Part III.—Lands.

Separate paging is given to each Part in order that it may be filed separately.

	PAGE		PAGE		PAGE
Land Settlement Notices :—		Land Sales by the Government Agents :—		Land Sales by the Settlement Officer :—	
Preliminary Notices ..	1035	North-Western Province ..	—	Northern Province ..	—
Final Orders ..	1037	North-Central Province ..	1054	Eastern Province ..	—
Land Sales by the Government Agents :—		Province of Uva ..	—	North-Western Province ..	—
Western Province ..	1050	Province of Sabaragamuwa ..	—	North-Central Province ..	—
Central Province ..	1051	Land Sales by the Settlement Officer :—		Province of Uva ..	—
Southern Province ..	1052	Western Province ..	—	Province of Sabaragamuwa ..	—
Northern Province ..	1053	Central Province ..	—	Land Acquisition Notices ..	1058
Eastern Province ..	—	Southern Province ..	1056	Land Resumption Notices ..	—

### PRELIMINARY NOTICES.

#### Kurunegala Notice No. 7,924.

#### Notice under "The Waste Lands Ordinances of 1897, 1899, 1900, and 1903."

TAKE notice that unless within three months from July 29, 1921, the persons, if any, who claim any interest in the lands hereinafter mentioned or in any one or more of such lands or to some interest therein make claim in person or in writing to the said lands or any of them or to some interest therein to N. A. Hampton, Esq., Special Officer appointed under section 23 of "The Waste Lands Ordinances of 1897, 1899, 1900, and 1903," at his office at Colombo :

Such Special Officer, in pursuance of the powers vested in him by the said Ordinances, will declare by writing under his hand that the said lands, or such of them as to which no claim has been made, are the property of the Crown.

N. A. HAMPTON,  
Special Officer.

NOTE.—A claim to a right of way over the said lands or any of them is a claim to an interest in the land or lands.

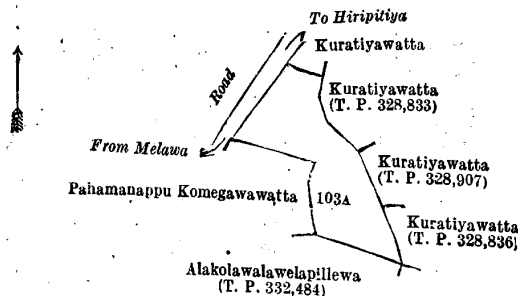
#### Description of the Lands referred to.

The following lots situated in the village of Doluwa, in the Hetahaye korale of the Hiriyala hatpattu of the Kurunegala District, in the North-Western Province, as described in the annexed diagrams :—

#### I.—Block survey preliminary plan 1,211.

Lot.	Name of Land.	Extent, A. R. P.
103A	Petmagahena	0 2 26

and bounded as follows : on the north by Kuratiyawatta (private) ; on the east by Kuratiyawatta sold by the Crown (T. P. 328,833), Kuratiyawatta sold by the Crown (T. P. 328,907), Kuratiyawatta sold by the Crown (T. P. 328,836) ; on the south by Alakolawalawelpillewa sold by the Crown (332,484) ; on the west by Pahamanappu Komegawawatta claimed by Diyana Arachchilahamy and others, the road from Melawa to Hiripitiya.



Surveyor-General's Office,  
Colombo, February 17, 1921.

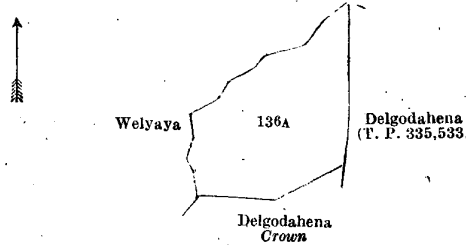
Scale of 4 Chains to an Inch.

G. K. THORNHILL,  
for Surveyor-General.

II.—Block survey preliminary plan 1,211.

Lot.	Name of Land.	Extent, A. R. P.
136A	Delgodahena	1 0 18

and bounded as follows : on the north by Welyaya (private) ; on the east by Delgodahena sold by the Crown (T. P. 335,533) ; on the south by Delgodahena declared to be the property of the Crown under the Waste Lands Ordinances ; on the west by Welyaya (private).



Surveyor-General's Office,  
Colombo, February 17, 1921.

Scale of 4 Chains to an Inch.

G. K. THORNHILL,  
for Surveyor-General.

Kurunegala S. O. 67—1921.

**Kurunegala Notice No. 7,925.**

**Notice under "The Waste Lands Ordinances of 1897, 1899, 1900, and 1903."**

TAKE notice that unless within three months from July 29, 1921, the persons, if any, who claim any interest in the land hereinafter mentioned make claim in person or in writing to the said land or to some interest therein to N. A. Hampton, Esq., Special Officer appointed under section 28 of "The Waste Lands Ordinances of 1897, 1899, 1900, and 1903," at his office at Colombo :

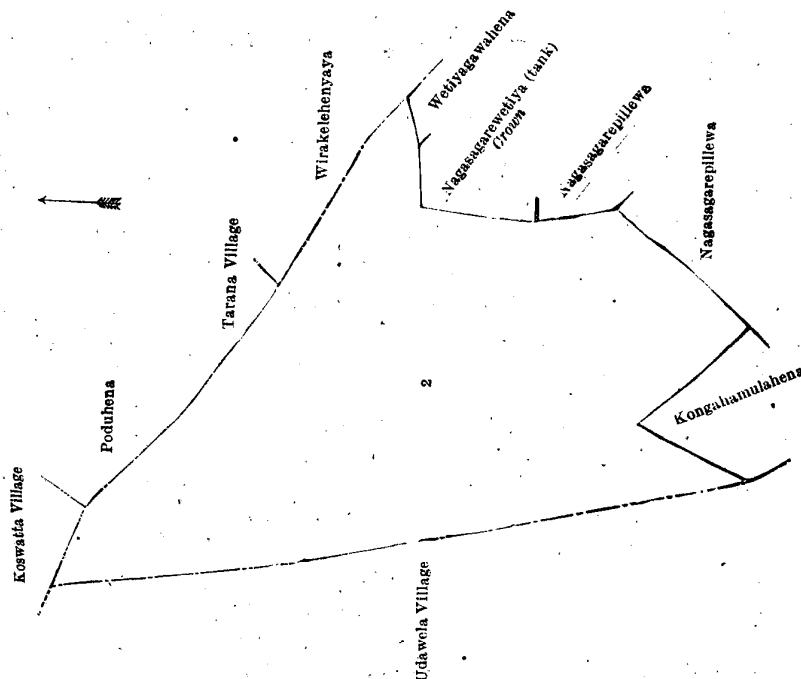
Such Special Officer, in pursuance of the powers vested in him by the said Ordinances, will declare by writing under his hand that the land, to which no claim has been made, is the property of the Crown.

N. A. HAMPTON,  
Special Officer.

NOTE.—A claim to a right of way over the said land is a claim to an interest in the land.

*Description of the Land referred to.*

The land commonly called or known as Bogahallehenyaya, situated in the village of Watuhera, in the Karandapattu korale of the Katugampola hatpattu of the Kurunegala District, in the North-Western Province, containing in extent 35 acres and 12 perches, shown as lot 2 in preliminary plan 4,908 and in the annexed diagram ; and bounded as follows : on the north by the village limit of Koswatta, the village limit of Tarana (Poduhena claimed by Sittappu and others), Wirakelehenyaya claimed by Peter Wickremanayaka and others ; on the east by the village limit of Tarana (Wirakelehenyaya claimed by Peter Wickremanayaka and others), Wetiagawahena claimed by Puncheda Wahumpuraya and others, Nagasagarewetiya (tank) belonging to the Crown, Nagasagarepillewa claimed by Puncheda Wahumpuraya and others, Nagasagarepillewa claimed by R. M. Kirihamy ; on the south by Kongahamulahena claimed by Peter Wickremanayaka ; on the west by the village limit of Udawela.



Surveyor-General's Office,  
Colombo, June 2, 1921.

Scale of 8 Chains to an Inch.

G. K. THORNHILL,  
for Surveyor-General.

Kurunegala S. O. 68—1921.

**Kurunegala Notice No. 7,926.****Notice under "The Waste Lands Ordinances of 1897, 1899, 1900, and 1903."**

TAKE notice that unless within three months from July 29, 1921, the persons, if any, who claim any interest in the land hereinafter mentioned make claim in person or in writing to the said land or to some interest therein to N. A. Hampton, Esq., Special Officer appointed under section 28 of "The Waste Lands Ordinances of 1897, 1899, 1900, and 1903," at his office at Colombo :

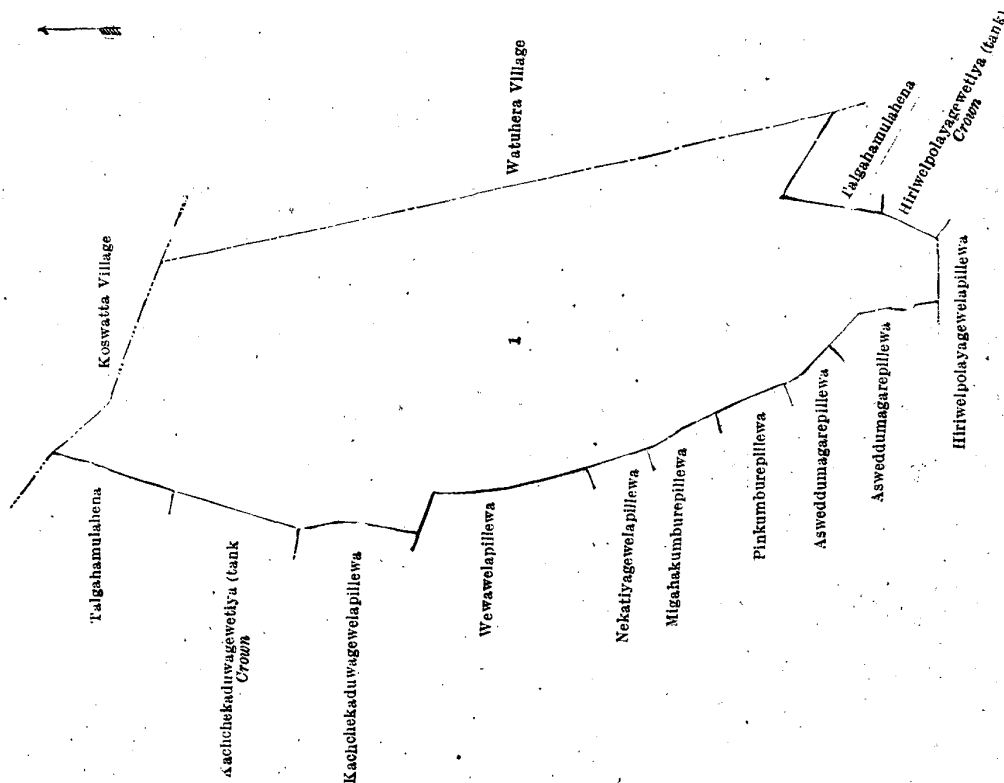
Such Special Officer, in pursuance of the powers vested in him by the said Ordinances, will declare by writing under his hand that the land, to which no claim has been made, is the property of the Crown.

N. A. HAMPTON,  
Special Officer.

NOTE.—A claim to a right of way over the said land is a claim to an interest in the land.

*Description of the Land referred to.*

The land commonly called or known as Bogahaellenyaya, situated in the village of Udawela, in the Karandapattu korale of the Katugampola hatpattu of the Kurunegala District, in the North-Western Province, containing in extent 41 acres 3 roods and 37 perches, shown as lot 1 in preliminary plan 4,908 and in the annexed diagram ; and bounded as follows : on the north by the village limit of Koswatta ; on the east by the village limit of Watuthera ; on the south by Talgahamulahena claimed by Buriya Henaya and others, Hiriwelpolayagewetiya (tank) belonging to the Crown, Hiriwelpolayagewelapillewa claimed by Buriya Henaya ; on the west by Asweddumagarepillewa, claimed by R. M. Kiri Banda, Asweddumagarepillewa claimed by Hetti Arachchilage Rammenika, Pinkumburepillewa claimed by the trustees of Udawela temple, Migahakumburepillewa claimed by P. Kandappu and others, Nekatiyagewelapillewa claimed by Sitta and others, Wewawelapillewa claimed by P. Kandappu and others, Kachchekaduwegewelapillewa claimed by the trustees of Udawela Temple, Kachchekaduwegewetiya (tank) belonging to the Crown, Talgahamulahena claimed by the trustees of Udawela Temple.



Surveyor-General's Office,  
Colombo, June 2, 1921.

Scale of 8 Chains to an Inch.

Kurunegala S. O. 69—1921.

G. K. THORNHILL,  
for Surveyor-General.

**FINAL ORDERS.****Kurunegala S. O. No. 3,101.****Order under Section 4, Sub-section (1), of "The Waste Lands Ordinances of 1897, 1899, 1900, and 1903," declaring Lands to be Crown Property.**

In the matter of the lands commonly called or known as Gansabhawa para (road and reservation), and road reservation, situate in the village of Radaliyagoda, in the Angomu korale of the Dewamedhi hatpattu of the Kurunegala District, in the North-Western Province, and of "The Waste Lands Ordinances of 1897, 1899, 1900, and 1903."

WHEREAS in pursuance of section 1 of the said Ordinances it was duly notified on the 27th day of June, 1919, that if no claim to the lands commonly called or known as Gansabhawa para (road and reservation), and road reservation, situate in the village of Radaliyagoda, in the Angomu korale of the Dewamedhi hatpattu of the Kurunegala District, in the North-Western Province, containing in extent 1 acre 1 rood 35 perches, and shown as lots R65 and S65 in preliminary plan 4,220 and in the annexed diagrams, was made to John Murray Davies, Special Officer appointed under section 28 of the said Ordinances, within the period of three months from the date specified in such notice, such lands would be declared the property of the Crown, and dealt with on account of the Crown (*vide* Notice No. 7,271) :

And whereas Felix Joseph Lucas Fernando, Junior, on behalf of Felix Joseph Lucas Fernando, Senior, made claim thereto, and whereas the said Felix Joseph Lucas Fernando, Senior, entered into an agreement in writing dated the 23rd day of August, 1920, whereby in consideration of Felix Joseph Lucas Fernando, Junior, being declared the purchaser of lots Q65, Q65A, W65, and X65 of the notice and of the preliminary plan 4,220, upon payment to the Settlement Officer of a sum of Rupees One Thousand Five Hundred and Seventy Five only (Rs. 1,575), he withdrew claim to the above-mentioned lots R65 and S65 of this order; I, Maxwell MacLagan Wedderburn, Special Officer appointed under section 28 of the said Ordinances, under and by virtue of the powers vested in me in that behalf by section 4 of the said Ordinances, do hereby on this 28th day of April, 1921, order and declare, under section 4, sub-section (1), of the said Ordinances, that the said lands, as more fully described herein below, are the property of the Crown.

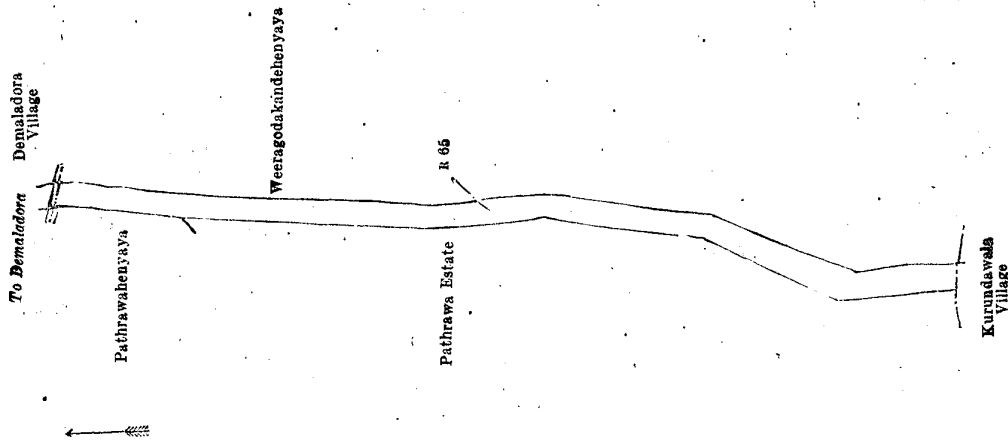
*Description of the Lands referred to.*

The following lots situate in the village of Radaliyagoda, in the Angomu korale of the Dewamedi hatpattu of the Kurunegala District, in the North-Western Province, as described in the annexed diagrams:—

I.—Preliminary plan 4,220.

Lot.	Name of Land.	Extent, A. R. P.
R65	Gansabhawa para (road and reservation)	1 0 9

and bounded as follows: on the north by the village limit of Demaladora; on the east by Weeragodakandehenyaya sold to Felix Joseph Lucas Fernando, Junior, under the Waste Lands Ordinances; on the south by the village limit of Kurundawala; on the west by Pathrawa estate claimed by F. J. Lucas Fernando, Pathrawahenyaya sold to Felix Joseph Lucas Fernando, Junior, under the Waste Lands Ordinances.



Surveyor-General's Office,  
Colombo, January 10, 1921.

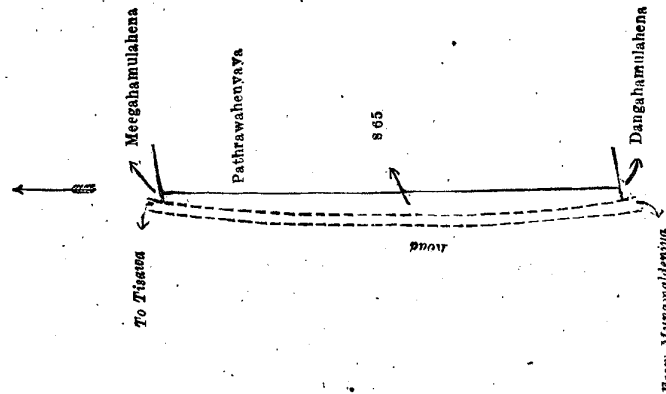
Scale of 4 Chains to an Inch.

G. K. THORNHILL,  
for Surveyor-General.

II.—Preliminary plan 4,220.

Lot.	Name of Land.	Extent, A. R. P.
S65	Road reservation	0 1 26

and bounded as follows: on the north by Meegahamulahena claimed by W. Gabriel Fernando; on the east by Pathrawahenyaya sold to Felix Joseph Lucas Fernando, Junior, under the Waste Lands Ordinances; on the south by Dangahamulahena claimed by U. M. Mohamadu Ibrahim, on the west by the road from Munamaldeniya to Tisawa.



Surveyor-General's Office,  
Colombo, January 10, 1921.

Scale of 4 Chains to an Inch.

G. K. THORNHILL,  
for Surveyor-General.

April 28, 1921.

M. M. WEDDERBURN,  
Special Officer.

## Kurunegala S. O. No. 3,102.

## Order under Section 4, Sub-section (1), of "The Waste Lands Ordinances of 1897, 1899, 1900, and 1903."

In the matter of the lands commonly called or known as Pathrawahenyaya, Weeragodakandehenyaya, &c., situate in the village of Radaliyagoda, in the Angomu korale of the Dewamedhi hatpattu of the Kurunegala District, in the North-Western Province, and of "The Waste Lands Ordinances of 1897, 1899, 1900, and 1903."

WHEREAS in pursuance of section 1 of the said Ordinances it was duly declared and notified on the 27th day of June, 1919, that if no claim to the lands commonly called or known as Pathrawahenyaya, Weeragodakandehenyaya, &c., situate in the village of Radaliyagoda, in the Angomu korale of the Dewamedhi hatpattu of the Kurunegala District, in the North-Western Province, containing in extent 85 acres 2 roods and 2 perches, and shown as lots q 65, q 65A, w 65, and x 65, in preliminary plan 4,220 and in the annexed diagram, was made to John Murray Davies, Special Officer appointed under section 28 of the said Ordinances, within the period of three months from the date specified in the said notice, such lands would be declared the property of the Crown, and dealt with on account of the Crown (*vide* Notice No. 7,271):

And whereas Felix Joseph Lucas Fernando, junior, on behalf of Felix Joseph Lucas Fernando, senior, made claim thereto, and Walter Ernest Wait, Special Officer appointed under section 28 of the said Ordinances, made due inquiry into such claim, and whereas the said Felix Joseph Lucas Fernando, senior, and the aforesaid Walter Ernest Wait, with the consent of His Excellency the Governor, came to an agreement in writing dated the 23rd day of August, 1920, concerning the said lands under section 4, sub-section (1), of the said Ordinances, whereby it was agreed that the said Felix Joseph Lucas Fernando, junior, should be declared the purchaser of the said lands upon payment to the Settlement Officer, of a sum of Rupees One thousand Five hundred and Seventy-five only (Rs. 1,575), as the purchase amount of the said lands, and whereas the said amount has been duly paid, the said Felix Joseph Lucas Fernando, junior, is hereby, in pursuance of the agreement afore-mentioned, declared to be the purchaser of the said lands, as more fully described herein below.

*Description of the Lands referred to.*

The following lots situated in the village of Radaliyagoda, in the Angomu korale of the Dewamedhi hatpattu of the Kurunegala District, in the North-Western Province, as described in the annexed diagram:—

## Preliminary plan 4,220.

Lot.	Name of Land.	Extent, A. R. P.	Lot.	Name of Land.	Extent, A. R. P.
q 65	Pathrawahenyaya	.. 43 3 31	x 65	Weeragodakanda..	.. 13 3 18
q 65A	Do.	.. 0 1 15			
w 65	Weeragodakandehenyaya	.. 27 1 18			85 2 2

(Exclusive of the road passing through the land.)

and bounded as follows: on the north by the boundary of the Tissawa korale; on the east by Pathrawakanda (Crown forest); on the south by the village limit of Kurundawala, Gansabhawa para (road and reservation) to be declared the property of the Crown under the Waste Lands Ordinances, Pathrawa estate claimed by Mr. F. J. Lucas Fernando, the village limit of Kurundawala, Dangahamulahena claimed by U. M. Mohamadu Ibrahim; on the west by a road reservation to be declared the property of the Crown under the Waste Lands Ordinances, Meegahamulahena claimed by W. Gabriel Fernando, Pathrawahenyaya sold to Mohamadu Ibrahim Mohamadu Uduma Nachia and another under the Waste Lands Ordinances, Kajugahamulahena claimed by B. Ukkahamy and Appuhamy, Kahatagahamulawatta claimed by S. Manuel Fernando, Ihalawellepillewa claimed by J. M. PUNCHIAMY, Ihalawelekumbura claimed by J. M. PUNCHIAMY, Alutwewehenyaya claimed by Pinhamy and others (a rock).

[For Diagram see page 1040.]

## Kurunegala S. O. No. 3,103.

## Order under Section 4, Sub-section (1), of "The Waste Lands Ordinances of 1897, 1899, 1900, and 1903."

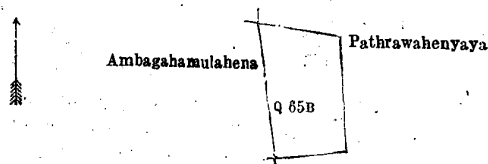
In the matter of the land commonly called or known as Pathrawahenyaya, situate in the village of Radaliyagoda, in the Angomu korale of the Dewamedhi hatpattu of the Kurunegala District, in the North-Western Province, and of "The Waste Lands Ordinances of 1897, 1899, 1900, and 1903."

WHEREAS in pursuance of section 1 of the said Ordinances it was duly declared and notified on the 27th day of June, 1919, that if no claim to the land commonly called or known as Pathrawahenyaya, situate in the village of Radaliyagoda, in the Angomu korale of the Dewamedhi hatpattu of the Kurunegala District, in the North-Western Province, containing in extent 1 rood and 29 perches, and shown as lot q65b in preliminary plan 4,220 and in the annexed diagram, was made to John Murray Davies, Special Officer appointed under section 28 of the said Ordinances, within the period of three months from the date specified in the said notice, such land would be declared the property of the Crown, and dealt with on account of the Crown (*vide* Notice No. 7,271):

And whereas Kawanna Ana Sinnathamby made claim thereto, and Walter Ernest Wait, Special Officer appointed under section 28 of the said Ordinances, made due inquiry into such claim, and whereas the said claimant and the aforesaid Walter Ernest Wait, came to an agreement in writing dated the 23rd day of July 1920, concerning the said land, under section 4, sub-section (1), of the said Ordinances, whereby it was agreed that (a) Mohamadu Ibrahim Mohamadu Uduma Nachia and (b) ditto Semu Nachia should be declared the purchasers of the said land upon payment to the Settlement Officer of a sum of Rupees Seven and Cents Fifty only (Rs. 7.50), as the purchase amount of the said land, and whereas the said amount has been duly paid, the said (a) Mohamadu Ibrahim Mohamadu Uduma Nachia and (b) ditto Semu Nachia are hereby in pursuance of the agreement afore-mentioned, declared to be the purchasers of the said land, as more fully described herein below.

*Description of the Land referred to.*

The land commonly called or known as Pathrawahenyaya, situate in the village of Radaliyagoda, in the Angomu korale of the Dewamedhi hatpattu of the Kurunegala District, in the North-Western Province, containing in extent 1 rood and 29 perches, and shown as lot q65b in preliminary plan 4,220 and in the annexed diagram, and bounded as follows: on the north, east, and south by Pathrawahenyaya sold to Felix Joseph Lucas Fernando, Junior, under the Waste Lands Ordinances; on the west by Ambagahamulahena claimed by U. M. Mahamadu Ibrahim.



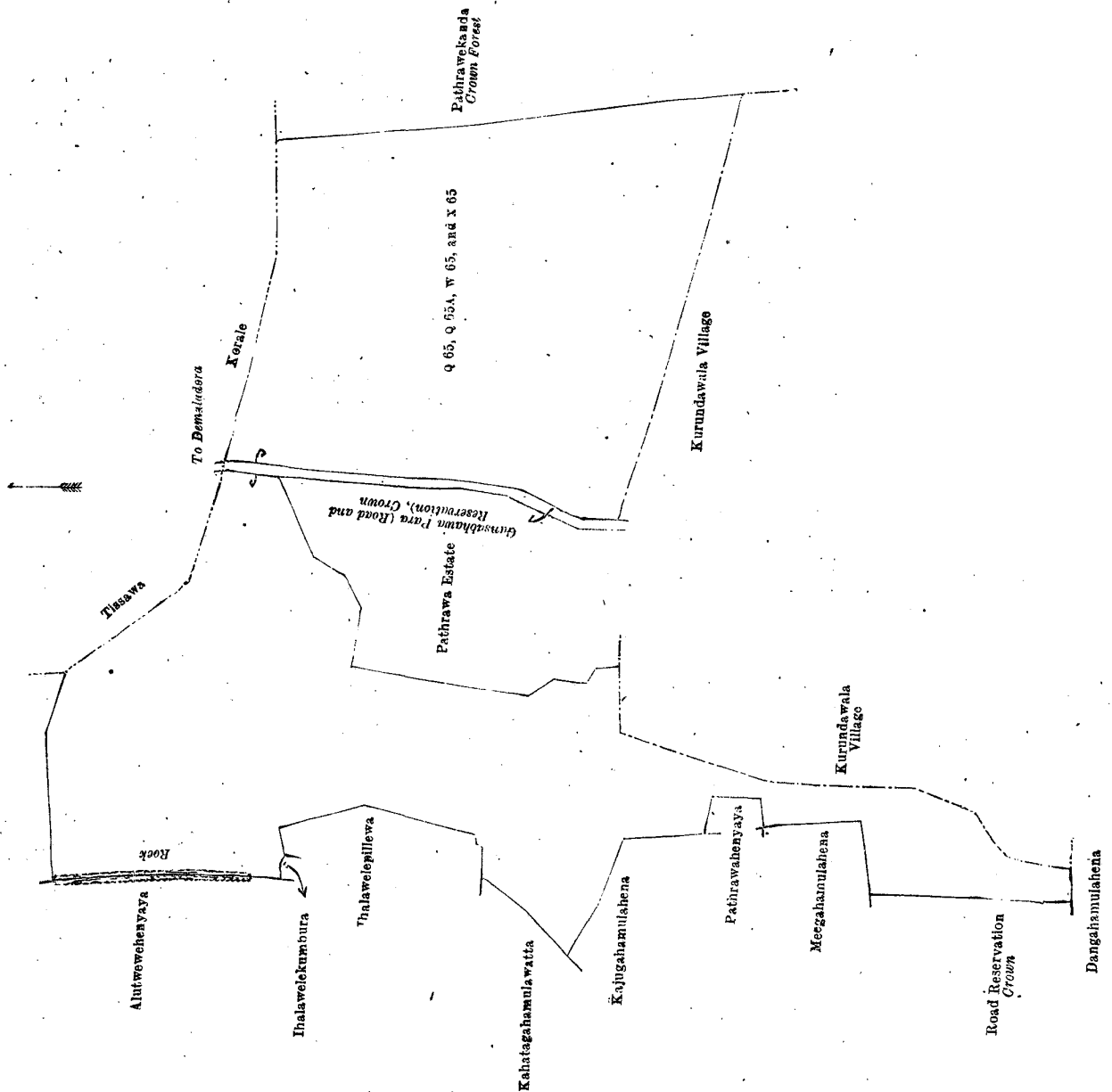
Surveyor-General's Office,  
Colombo, January 10, 1921.

April 28, 1921.

Scale of 4 Chains to an Inch.

M. M. WEDDERBURN,  
Special Officer.

G. K. THORNHILL,  
for Surveyor-General.



Surveyor-General's Office,  
Colombo, January 10, 1921.

Scale of 8 Chains to an Inch.

G. K. THORNHILL,  
for Surveyor-General.

April 28, 1921.

M. M. WEDDERBURN,  
Special Officer.

**Kurunegala S. O. No. 3,104.**

Order under Section 4, Sub-section (1), of "The Waste Lands Ordinances of 1897, 1899, 1900, and 1903,"  
declaring Lands to be Crown Property.

In the matter of the lands commonly called or known as Maragahamulabhena, Kongahamulabhena, and Medihena, situate in the village of Pandawa, in the Giratalane korale of the Dewamedi hatpattu of the Kurunegala District, in the North-Western Province, and of "The Waste Lands Ordinances of 1897, 1899, 1900, and 1903."

WHEREAS in pursuance of section 1 of the said Ordinances it was duly notified on the 14th day of May, 1920, that if no claim to the lands commonly called or known as Maragahamulabhena, Kongahamulabhena, and Medihena, situate in the village of Pandawa, in the Giratalane korale of the Dewamedi hatpattu of the Kurunegala District, in the North-Western Province, containing in extent 2 acres and 14 perches, and shown as lots 8, 29, and 38 in block survey preliminary plan I, 731 and in the annexed diagrams, was made to Mungo Tennant Archibald, Special Officer appointed under section 28 of the said Ordinances, within the period of three months from the date specified in such notice, such lands would be declared the property of the Crown, and dealt with on account of the Crown (*vide* Notice No. 7,539):

And whereas (1) Asuramanapedidurayalagedera Gabidiya, (2) ditto Hapuwa, (3) ditto Punchi, (4) ditto Horatali, (5) ditto Mohotaduraya, (6) ditto Wattuwaduraya, (7) ditto Kekuladuraya, and (8) Wattuwadurayalagedera Menikaduraya made claim thereto, and whereas the said 1st to 8th claimants entered into an agreement in writing dated the 22nd day of February, 1921, whereby in consideration of the Settlement Officer settling as private property otherwise than under the Waste Lands Ordinances lots 22, 32, 32A, 35, and 37 of the notice, and of the block survey preliminary plan 1,731, they withdrew claim to the above-mentioned lots 8, 29, and 38 of this order; I, Norman Albert Hampton, Special Officer appointed under section 28 of the said Ordinances, under and by virtue of the powers vested in me in that behalf by section 4 of the said Ordinances, do hereby on this 19th day of May, 1921, order and declare, under section 4, sub-section (1), of the said Ordinances, that the said lands, as more fully described herein below, are the property of the Crown.

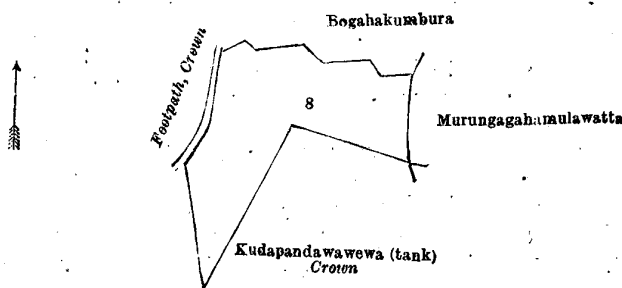
*Description of the Lands referred to.*

The following lots situated in the village of Pandawa, in the Giratalane korale of the Dewamedhi hatpattu of the Kurunegala District, in the North-Western Province, as described in the annexed diagrams:—

I.—Block survey preliminary plan 1,731.

Lot.	Name of Land.	Extent, A. R. P.
8	Maragahamulahena	1 0 35

and bounded as follows: on the north by a footpath to be declared the property of the Crown under the Waste Lands Ordinances, Bogahakumbura claimed by Kiriya Durayalagedera Kekula Duraya and others; on the east by Murungagahamulawatta claimed by Halmillakotuwe Watukana Vidanelage Ukku Naide and others; on the south by Kudapandawawewa (tank) to be declared the property of the Crown under the Waste Lands Ordinances; on the west by Kudapandawawewa (tank) to be declared the property of the Crown under the Waste Lands Ordinances, a footpath to be declared the property of the Crown under the Waste Lands Ordinances.



Surveyor-General's Office,  
Colombo, April 21, 1921.

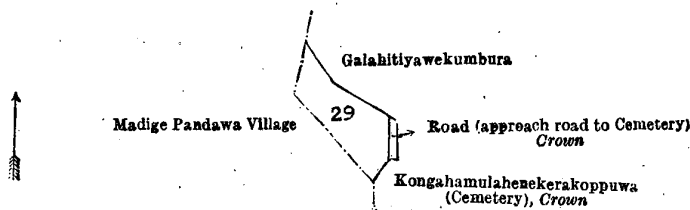
Scale of 4 Chains to an Inch.

G. K. THORNHILL,  
for Surveyor-General.

II.—Block survey preliminary plan 1,731.

Lot.	Name of Land.	Extent, A. R. P.
29	Kongahamulahena	0 1 2

and bounded as follows: on the north by Galahitiyawekumbura claimed by Kiriya Durayalagedera Kekula Duraya and others; on the east by road (approach road to cemetery) to be declared the property of the Crown under the Waste Lands Ordinances, Kongahamulahenakerakoppuwa (cemetery) to be declared the property of the Crown under the Waste Lands Ordinances; on the south and west by the village limit of Madigepandawa.



Surveyor-General's Office,  
Colombo, April 21, 1921.

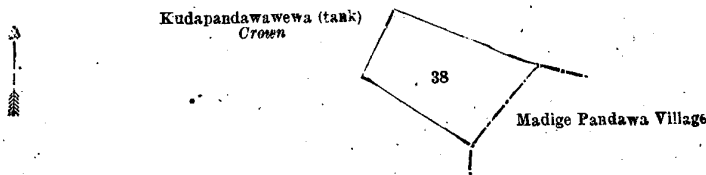
Scale of 4 Chains to an Inch.

G. K. THORNHILL,  
for Surveyor-General.

III.—Block survey preliminary plan 1,731.

Lot.	Name of Land.	Extent, A. R. P.
38	Medihena	0 2 17

and bounded as follows: on the north by Kudapandawawewa (tank) to be declared the property of the Crown under the Waste Lands Ordinances; on the east by the village limit of Madige Pandawa; on the south and west by Kudapandawawewa to be declared the property of the Crown under the Waste Lands Ordinances.



Surveyor-General's Office,  
Colombo, April 21, 1921.

Scale of 4 Chains to an Inch.

G. K. THORNHILL,  
for Surveyor-General.

N. A. HAMPTON,  
Special Officer.

May 19, 1921.

## Kurunegala S. O. No. 3,105.

Order under Section 2 of "The Waste Lands Ordinances of 1897, 1899, 1900, and 1903,"  
declaring Lands to be Crown Property.

In the matter of the lands commonly called or known as Wella-ela (stream part of) Pandawa-amunetawala (water-hole), &c., situate in the village of Pandawa, in the Giratalane korale of the Dewamedhi hatpattu of the Kurunegala District, in the North-Western Province, and of "The Waste Lands Ordinances of 1897, 1899, 1900, and 1903."

THE notice required by section 1 of "The Waste Lands Ordinances of 1897, 1899, 1900, and 1903," having been duly published in manner prescribed by that section in respect of the above-named lands (*vide* Notice No. 7,539), and no claim having been made to the said lands or to any interest therein within the period of three months from the date specified in the said notice, I, Norman Albert Hampton, Special Officer appointed under section 28 of the said Ordinances, under and by virtue of the powers vested in me in that behalf by section 2 of the said Ordinances, do hereby on this 19th day of May, 1921, order and declare that the said lands, as more fully described herein below, situate in the village of Pandawa, in the Giratalane korale of the Dewamedhi hatpattu of the Kurunegala District, in the North-Western Province, and shown as lots 1, 2, 3, 7, 23, 34, 36, 19, 20, 25, 27, 30, and 31 in block survey preliminary plan 1,731 and in the annexed diagrams, and containing in extent 29 acres 2 roods and 9 perches, are the property of the Crown.

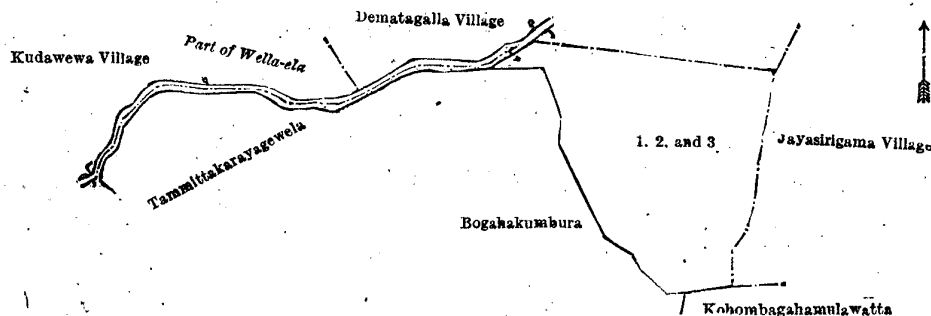
## Description of the Lands referred to.

The following lots situated in the village of Pandawa, in the Giratalane korale of the Dewamedhi hatpattu of the Kurunegala District, in the North-Western Province, as described in the annexed diagrams:—

## I.—Block survey preliminary plan 1,731.

Lot.	Name of Land.	Extent, A. R. P.
1	Wella-ela (stream part of)	0 0 9
2	Do. (do.)	0 0 7
3	Pandawa-amunetawala (water-hole)	2 0 28
		2 1 4

and bounded as follows: on the north by the village limit of Kudawewa (part of Wella-ela), the village limit of Dematagolla (part of Wella-ela), the village limit of Dematagolla; on the east by the village limit of Jayasirigama; on the south by Kohombaghamulawatta claimed by Kiriya-durayalagedara Gabadiya and others, Bogahakumbura claimed by Kiriya-durayalagedara Kekula Duraya and others, Tammitakarayagewela claimed by Lekamalagedara Herathamya and others; on the west by the village limit of Kudawewa (part of Wella-ela).



Surveyor-General's Office,  
Colombo, April 21, 1921.

Scale of 4 Chains to an Inch.

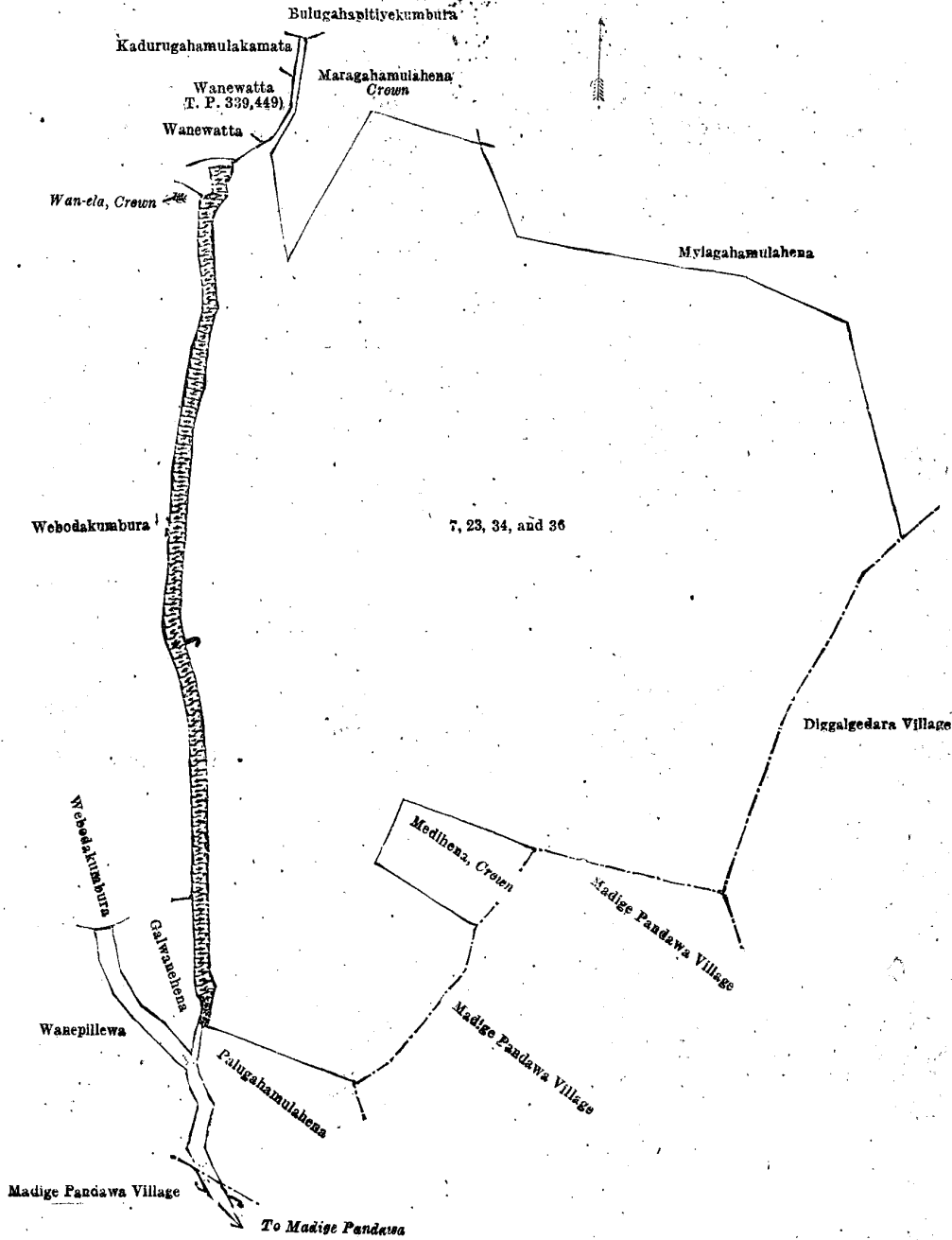
G. K. THORNHILL,  
for Surveyor-General.

## II.—Block survey preliminary plan 1,731.

Lot.	Name of Land.	Extent, A. R. P.
7	Footpath	0 0 5
23	Kuda Pandawawewa (tank and bund)	26 0 1
34	Gansabhawa road	0 1 3
36	Footpath	0 0 1
		26 1 10

and bounded as follows: on the north by Wanewatta sold by the Crown, Wanewatta sold by the Crown (T. P. 339,449), Kadurugahamulakamata claimed by Kiriya-durayalagedara Kekula Duraya, Bulugahapitiyekumbura claimed by Kiriya-durayalagedara Kaluwa Duraya and another, Maragahamulahena to be declared the property of the Crown under the Waste Lands Ordinances, Mylagahamulahena (private); on the east by Mylagahamulahena (private), the village limit of Diggaldedara; on the south by the village limit of Madige Pandawa, Medihena to be declared the property of the Crown under the Waste Lands Ordinances, the village limit of Madige Pandawa, Palugahamulahena (private), the village limit of Madige Pandawa; on the west by Wanepillewa (private), Webodakumbura claimed by Jayawardene Henayalage Kiriya Vidane Henaya and others, Galwanehena (private), Webodakumbura claimed by Jayawardene Henayalage Kiriya, Vidane Henaya, and others, Wan-ela to be declared the property of the Crown under the Waste Lands Ordinances.





Surveyor-General's Office,  
Colombo, April 21, 1921.

Scale of 4 Chains to an Inch.

G. K. THORNHILL,  
for Surveyor-General

III.—Block survey preliminary plan 1,731.

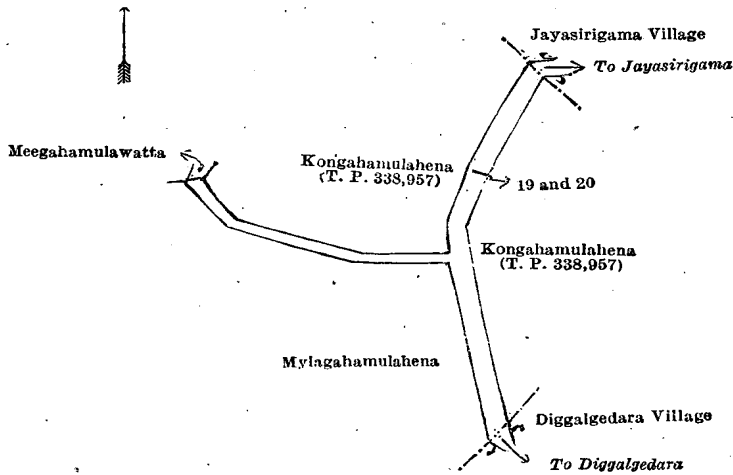
Lot.	Name of Land.	Extent, A. R. P.
19	Cart track (road) ..	0 0 22
20	Gansabhawa road ..	0 1 20
		0 2 2

and bounded as follows : on the north by Kongahamulahena sold by the Crown (T. P. 338,957), the village limit of Jayasirigama ; on the east by Kongahamulahena sold by the Crown (T. P. 338,957) ; on the south by the village limit of Diggagedara, Mylagahamulahena (private) ; on the west by Mylagahamulahena (private), Meegahamulawatta claimed by Kaluwadurayalagedara Punchi and another.

[For Diagram see page 1044.]

IV.—Block survey preliminary plan 1,731.

Lot.	Name of Land.	Extent, A. R. P.
25	Wan-ela ..	0 0 12
27	Pandawa-ela (part of) ..	0 0 19
		0 0 31

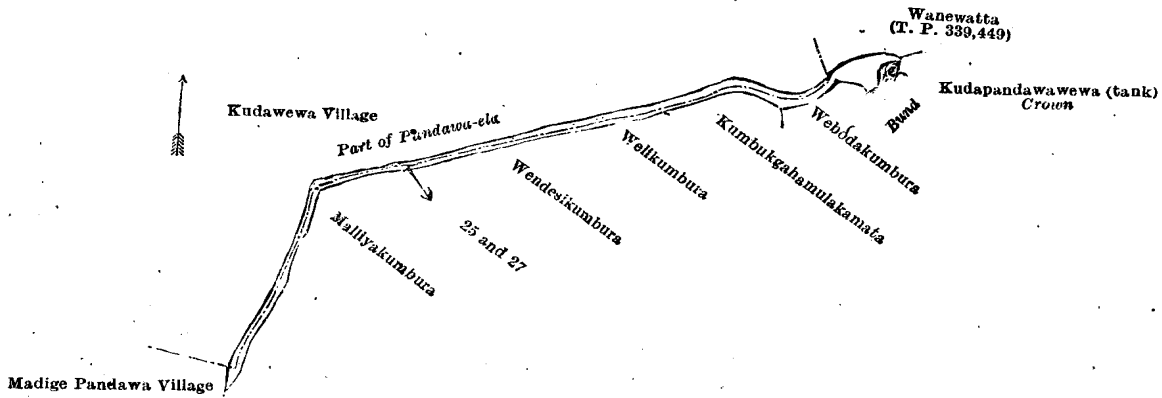


Surveyor-General's Office,  
Colombo, April 21, 1921.

Scale of 4 Chains to an Inch.

G. K. THORNHILL,  
for Surveyor-General.

and bounded as follows : on the north by the village limit of Kudawewa (part of Pandawa-ela), Wanewatta sold by the Crown (T. P. 339,449) ; on the east by Kudapandawawewa (tank) to be declared the property of the Crown under the Waste Lands Ordinances, a bund ; on the south by Webodakumbura claimed by Jayawardena Henayalage Kiriya, Vidane Henaya, and others, Kumbukgahamulakamata claimed by Kaluwa Durayalagegedara Punchi and others, Welikumbura claimed by Ukkuwa Durayalagegedara Kiri and another, Wendesikumbura claimed by Paragahakotuwe Lekamalage Ama Lebbe and others, Malliyakumbura claimed by Menika Durayalage Kiriya and others ; on the west by the village limit of Madige Pandawa (part of Pandawa-ela), the village limit of Kudawewa (part of Pandawa-ela).



Surveyor-General's Office,  
Colombo, April 21, 1921.

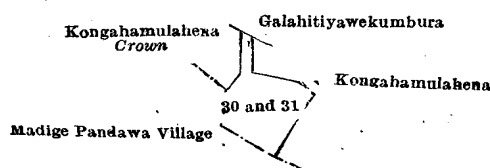
Scale of 4 Chains to an Inch.

G. K. THORNHILL,  
for Surveyor-General.

V.—Block survey preliminary plan 1,731.

Lot.	Name of Land.	Extent, A. R. P.
30	Road (approach road to cemetery)	0 0 3
31	Kongahamulahenekerakoppuwa (cemetery)	0 0 39
		0 1 2

and bounded as follows : on the north by Kongahamulahena to be declared the property of the Crown under the Waste Lands Ordinances, Galahitiyawekumbura claimed by Kiriya Durayalagegedara Kekula Duraya and others, Kongahamulahena (private) ; on the east by Kongahamulahena (private) ; on the south by Kongahamulahena (private), the village limit of Madige Pandawa ; on the west by the village limit of Madige Pandawa, Kongahamulahena to be declared the property of the Crown under the Waste Lands Ordinances.



Surveyor-General's Office,  
Colombo, April 21, 1921.

Scale of 8 Chains to an Inch.

G. K. THORNHILL,  
for Surveyor-General.

May 19, 1921.

N. A. HAMPTON,  
Special Officer.

**Kurunegala S. O. No. 3,106.**

**Order under Section 2 of "The Waste Lands Ordinances of 1897, 1899, 1900, and 1903,"  
declaring Lands to be Crown Property.**

In the matter of the lands commonly called or known as part of Mandapola-ela (stream), cart road, Wan-ela, &c., situate in the village of Detiyamulla, in the Giratalane korale of the Dewamedhi hatpattu of the Kurunegala District, in the North-Western Province, and of "The Waste Lands Ordinances of 1897, 1899, 1900, and 1903."

THE notice required by section 1 of "The Waste Lands Ordinances of 1897, 1899, 1900, and 1903," having been duly published in manner prescribed by that section in respect of the above-named lands (*vide* Notice No. 7,658), and no claim having been made to the said lands or to any interest therein within the period of three months from the date specified in the said notice, I, Norman Albert Hampton, Special Officer appointed under section 28 of the said Ordinances, under and by virtue of the powers vested in me in that behalf by section 2 of the said Ordinances, do hereby on this 31st day of May, 1921, order and declare that the said lands, as more fully described herein below, situate in the village of Detiyamulla, in the Giratalane korale of the Dewamedhi hatpattu of the Kurunegala District, in the North-Western Province, and shown as lots 1, 2, 10, 15, 21, 22, 19, 24, 45, 53, and 54 in block survey preliminary plan 1,735 and in the annexed diagrams, and containing in extent 32 acres and 15 perches, are the property of the Crown.

*Description of the Lands referred to.*

The following lots situated in the village of Detiyamulla, in the Giratalane korale of the Dewamedhi hatpattu of the Kurunegala District, in the North-Western Province, as described in the annexed diagram:—

Lot.	Name of Land.	I.—Block survey preliminary plan 1,735.	Extent, A. R. P.
1	Part of Mandapola-ela (stream) ..	..	2 0 28
2	Do. . . . ( do. )..	..	1 1 26
			3 2 14

and bounded as follows: on the north by the village limit of Konwewa, the village limit of Mandapola; on the east by Dambagahakumbura claimed by Herat Mudiyansele Jayatuhamy, Arachchi and others, Pinkumbura claimed by the trustee of Detiyamulla temple; on the south by Pinkumbura claimed by the trustee of Detiyamulla temple, Welpitiyekumbura claimed by Herat Mudiyansele Jayatuhamy, Arachchi and others, Diulgahakumbura claimed by Herat Mudiyansele Punchirala, Vidane and others, the village limit of Otegama; on the west by the village limit of Konwewa.

[For Diagram see page 1046.]

Lot.	Name of Land.	II.—Block survey preliminary plan 1,735.	Extent, A. R. P.
10	Cart road ..	..	0 0 17
15	Wan-ela ..	..	0 3 2
21	Gansabhawa road ..	..	1 3 33
22	Detiyamullemahawewa ..	..	22 1 30
			25 1 2

and bounded as follows: on the north by the village limit of Mandapola, Pokunehena (private), Kahatagahamulawatta sold by the Crown (T. P. 338,165), Kahatagahamulahena (private), Kahatagahamulawatta sold by the Crown (T. P. 338,160); on the east by the village limit of Walpaluwa, Bogahamulahenyaya (private); on the south by Bogahamulahenyaya (private), the village limit of Ihala Pulunduwa, Kahatagahamulahena (private), Kahatagahamulawatta sold by the Crown (T. P. 338,163); on the west by Kahatagahamulahena (private), Webodakumbura (private), Siyambalagahamulakamata (private), Nelligahamulawatta (private), Pokunehena (private).

NOTE.—The following lots lying within the above-mentioned boundaries are excluded from this part of the order, and their aggregate acreage of 9 acres 3 roods and 38 perches is not included in the acreage of 25 acres 1 rood and 2 perches given above:—

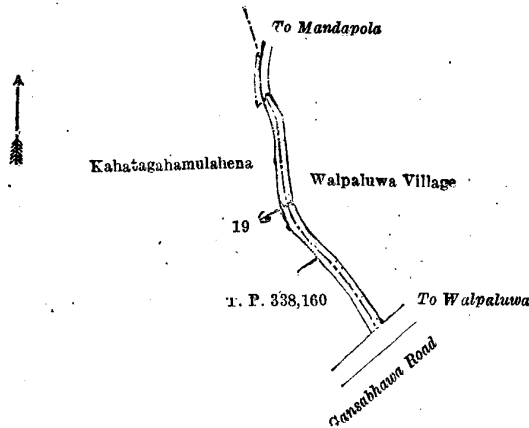
Block survey preliminary plan 1,735.

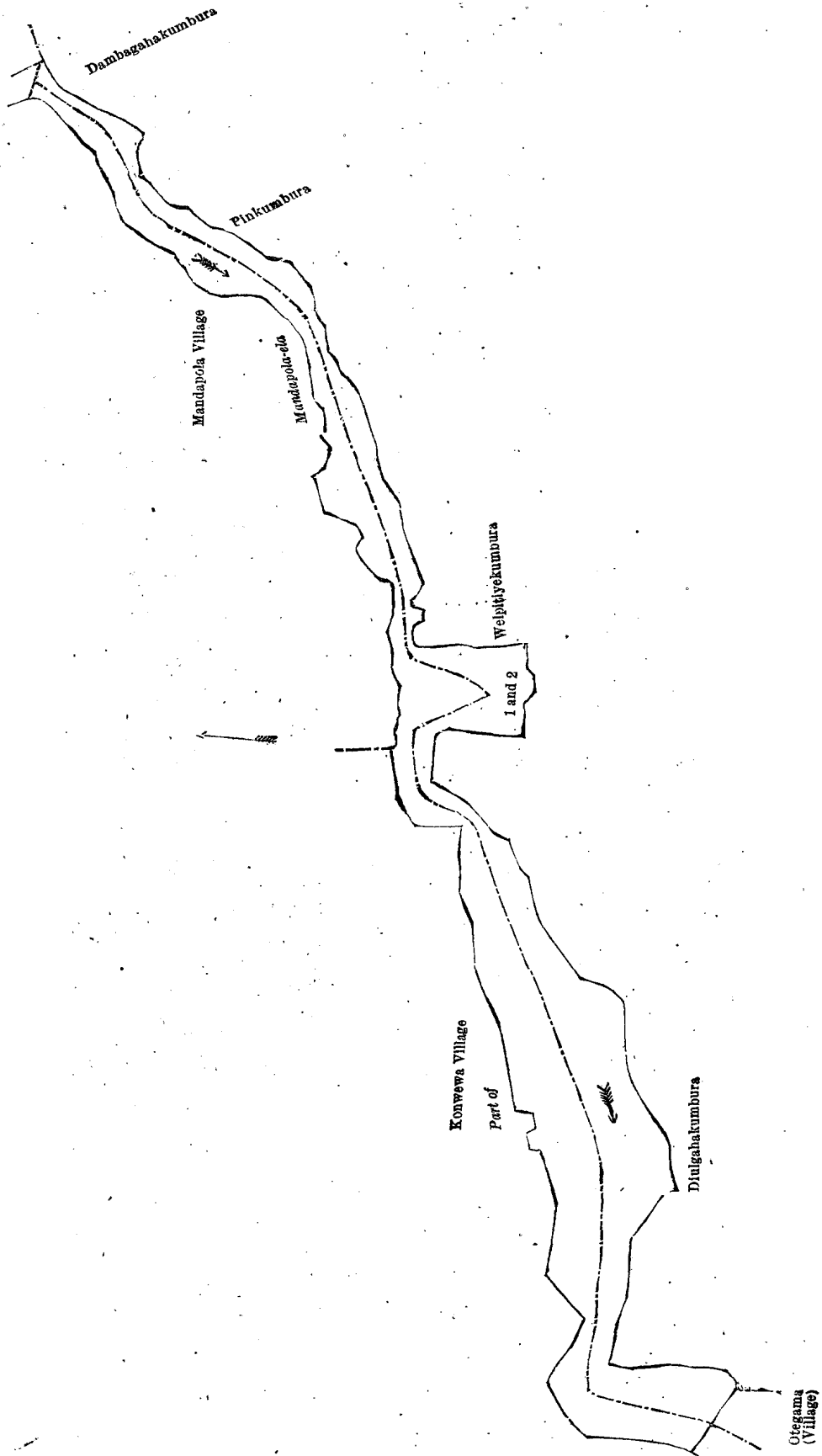
Lot.	Name of Land.	Extent, A. R. P.	Lot.	Name of Land.	Extent, A. R. P.
A 11	Meegahamulawatta (T. P. 339,319) ..	0 2 29	A 25	Ambagahamulawatta ..	5 0 31
A 12	Meegahamulahena ( do. ) ..	0 2 20	A 27	Wewapaulawatta (T. P. 338,161) ..	0 3 2
A 13	Siyambalagahamulawatta (T. P. 338,168) ..	0 2 30			9 3 38
A 14	Warahena (T. P. 338,164) ..	2 0 6			

[For Diagram see page 1047.]

Lot.	Name of Land.	III.—Block survey preliminary plan 1,735.	Extent, A. R. P.
19	Cart road (part of) ..	..	0 0 11

and bounded as follows: on the north and east by the village limit of Walpaluwa; on the south by the Gansabhawa road from Walpaluwa, T. P. 338,160; on the west by Kahatagahamulahena (private).

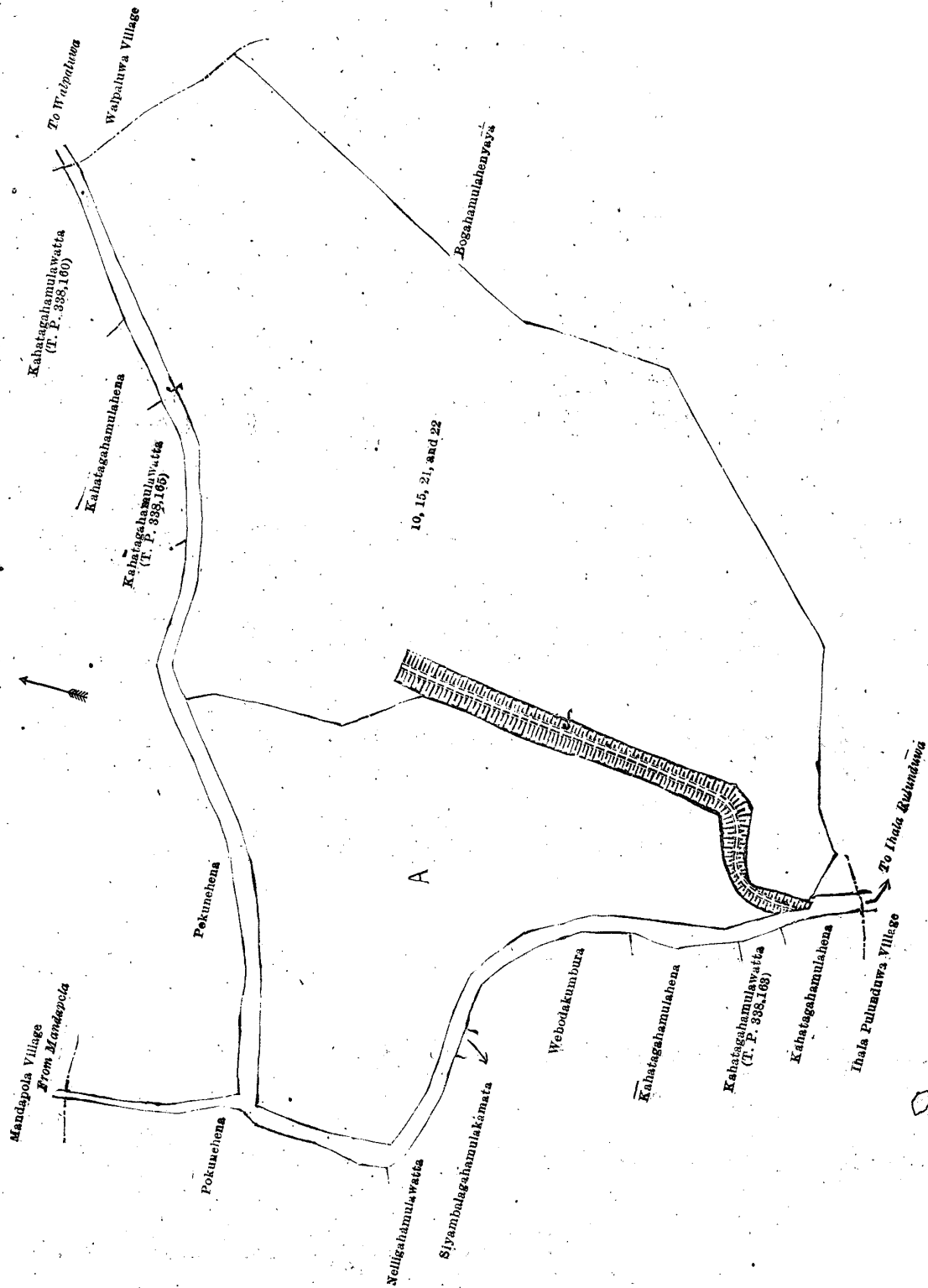




Surveyor-General's Office,  
Colombo. May 3, 1921.

Scale of 4 Chains to an Inch.

G. K. THORNHILL,  
for Surveyor-General.



Surveyor-General's Office,  
Colombo, May 3, 1921.

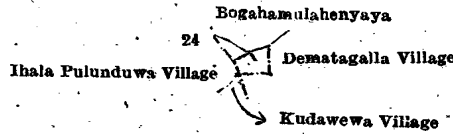
Scale of 4 Chains to an Inch.

G. K. THORNHILL,  
for Surveyor-General.

IV.—Block survey preliminary plan 1,735.

Lot.	Name of Land.	Extent, A. R. P.
24	Ebba (water-hole)	0 0 5

and bounded as follows: on the north by Bogahamulahenyaya (private); on the east by the village limit of Dematagalla; on the south by the village limits of Dematagalla and Kudawewa; on the west by the village limit of Ihala Pulundawa.



Surveyor-General's Office,  
Colombo, May 3, 1921.

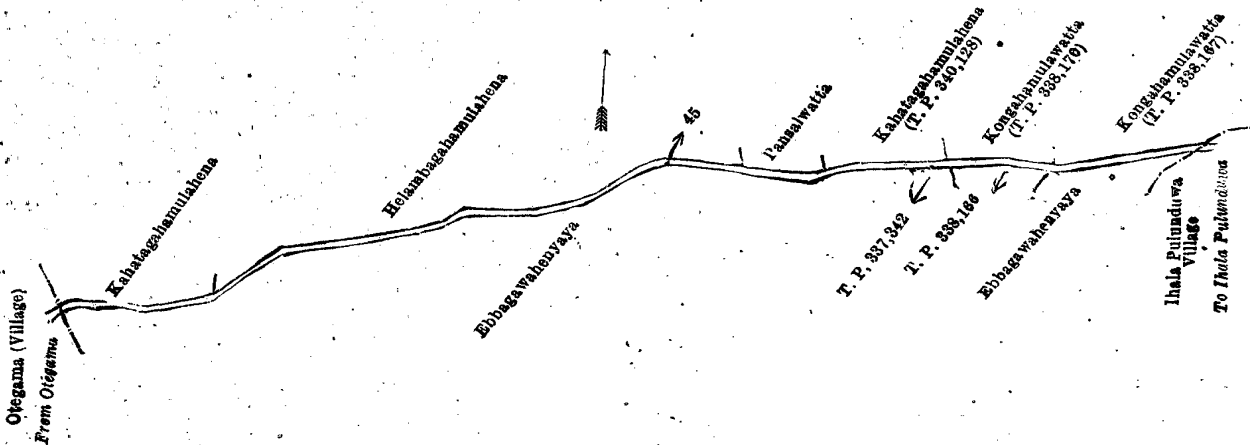
Scale of 4 Chains to an Inch.

G. K. THORNHILL,  
for Surveyor-General.

V.—Block survey preliminary plan 1,735.

Lot.	Name of Land.	Extent, A. R. P.
45	Cart road	1 0 17

and bounded as follows: on the north by Kahatagahamulahena (private), Helambagahamulahena (private), Pansalwatta (private), Kahatagahamulahena sold by the Crown (T. P. 340,128), Kongahamulawatta sold by the Crown (T. P. 338,170), Kongahamulawatta sold by the Crown (T. P. 338,167); on the east by the village limit of Ihala Pulunduwa; on the south by Ebbagawahenyaya (private), T. P. 338,166, T. P. 337,342, Ebbagawahenyaya (private); on the west by the village limit of Otegama.



Surveyor-General's Office,  
Colombo, May 3, 1921.

Scale of 8 Chains to an Inch.

G. K. THORNHILL,  
for Surveyor-General.

VI.—Block survey preliminary plan 1,735.

Lot.	Name of Land.	Extent, A. R. P.
53	Otegama-ebba (part of)	2 0 0
54	Do. (do.)	0 0 6
		2 0 6

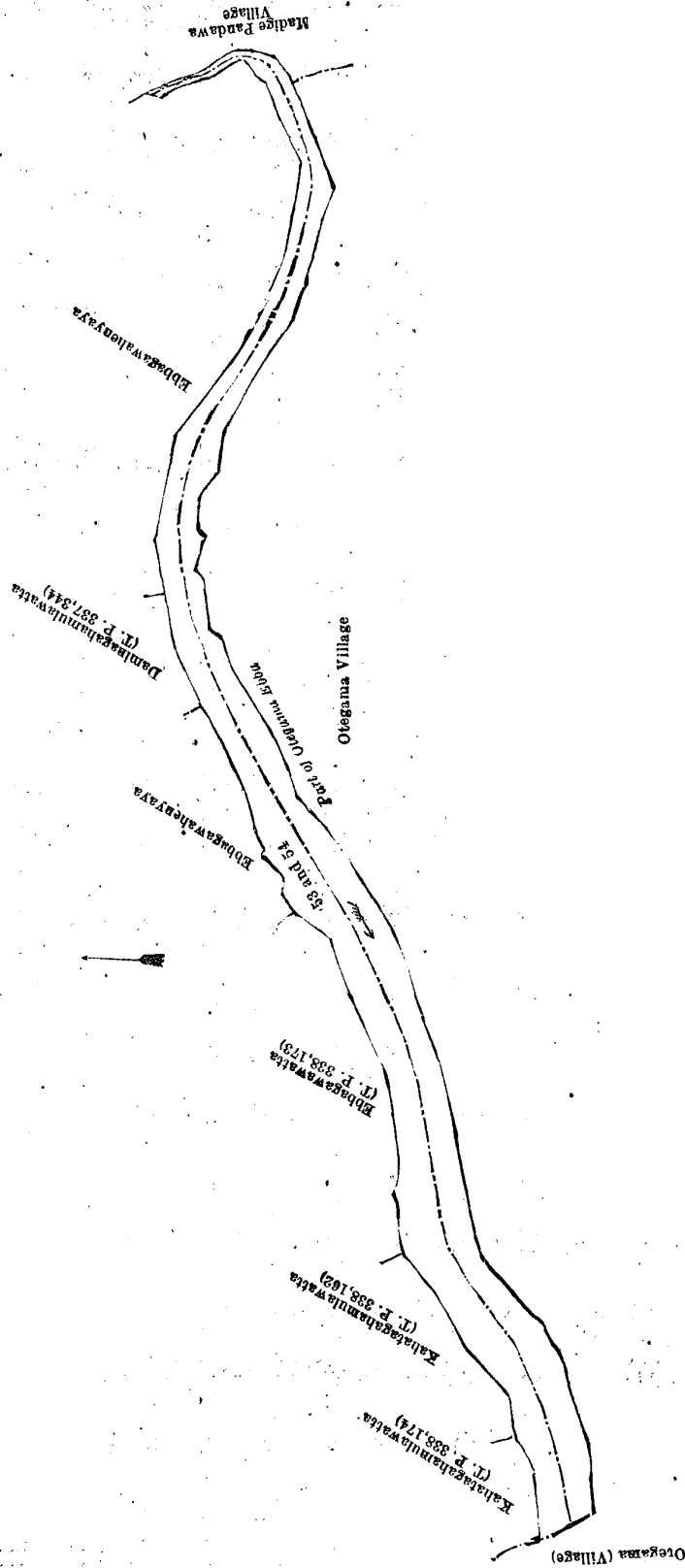
and bounded as follows: on the north by Kahatagahamulawatta sold by the Crown (T. P. 338,174), Kahatagahamulawatta sold by the Crown (T. P. 338,162), Ebbagawawatta sold by the Crown (T. P. 338,173), Ebbagawahenyaya (private), Daminagahamulawatta sold by the Crown (T. P. 337,344), Ebbagawahenyaya (private); on the east by the village limit of Madige Pandawa; on the south by the village limit of Otegama; on the west by the village limit of Otegama.

[For Diagram see page 1049.]

WITH reference to the Final Order bearing Kurunegala S. O. No. 3,014 relating to land in the village of Kitagama in the Baladora korale of the North-Western Province appearing on page 1609 of the *Government Gazette* No. 7,136 dated October 22, 1920, it is hereby notified for general information that the extent of lot 51m appearing under the heading "Description of the land referred to" should read as 10 acres and 8 perches and not as 11 acres and 8 perches as erroneously given therein.

July 26, 1921.

N. A. HAMPTON,  
Special Officer.



Surveyor-General's Office,  
Colombo, May 3, 1921.

Scale of 4 Chains to an Inch.

G. K. THORNHILL,  
for Surveyor-General.

May 31, 1921.

N. A. HAMPTON,  
Special Officer.

## Uva S. O. No. 2,472.

Order under Section 2 of "The Waste Lands Ordinances of 1897, 1899, 1900, and 1903,"  
declaring Lands to be Crown Property.

In the matter of the lands commonly called or known as Mala-ode (water-course) and ela (irrigation channel), situate in the village of Gawarawela, in the Kumbalwela korale of the Yatikinda division, in the Province of Uva, and of "The Waste Lands Ordinances of 1897, 1899, 1900, and 1903."

THE notice required by section 1 of "The Waste Lands Ordinances of 1897, 1899, 1900, and 1903," having been duly published in manner prescribed by that section in respect of the above-named lands (*vide* Notice No. 7,748), and no claim having been made to the said lands or to any interest therein within the period of three months from the date specified in the said notice, I, Maxwell Maclagan Wedderburn, Special Officer appointed under section 28 of the said Ordinances, under and by virtue of the powers vested in me in that behalf by section 2 of the said Ordinances, do hereby on this 28th day of May, 1921, order and declare that the said lands, as more fully described herein below, situate in the village of Gawarawela, in the Kumbalwela korale of the Yatikinda division, in the Province of Uva, and shown as lots 220G and 337A in block survey preliminary plan 279 and in the annexed diagrams, and containing in extent 9 perches, are the property of the Crown.

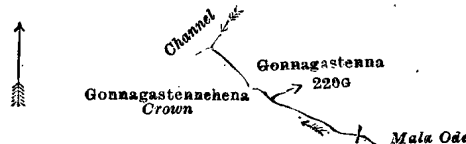
*Description of the Lands referred to.*

The following lots situated in the village of Gawarawela, in the Kumbalwela korale of the Yatikinda division, in the Province of Uva, as described in the annexed diagrams:—

## I.—Block survey preliminary plan 279.

Lot.	Name of Land.	Extent, A. R. P.
220G	Mala-ode (water-course)	0 0 6

and bounded as follows: on the north by a channel, Gonnagastenna sold by the Crown; on the east, by Gonnagastenna sold by the Crown, Mala-ode; on the south and west by Gonnagastennehena belonging to the Crown.



Surveyor-General's Office,  
Colombo, November 19, 1920.

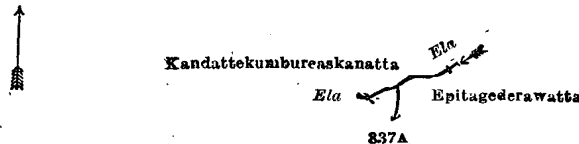
Scale of 4 Chains to an Inch.

G. K. THORNHILL,  
for Surveyor-General.

## II.—Block survey preliminary plan 279.

Lot.	Name of Land.	Extent, A. R. P.
337A	Ela (irrigation channel)	0 0 3

and bounded as follows: on the north by Kandattakumbureaskanatta claimed by Egodawatta Dantuwa and another; on the east by an ela; on the south by Epitagederawatta claimed by Kandawatte Jamis and others; on the west by an ela.



Surveyor-General's Office,  
Colombo, November 19, 1920.

Scale of 4 Chains to an Inch.

G. K. THORNHILL,  
for Surveyor-General.

M. M. WEDDERBURN,  
Special Officer.

May 28, 1921.

## LAND SALES IN THE WESTERN PROVINCE.

No. 3,322, W. P.—The Assistant Government Agent, Kalutara, will on Monday, September 12, 1921, at 10 A.M., at his office in the Kalutara Kachcheri, put up to auction, for sale or settlement, or will otherwise dispose of, the under-mentioned portions of Crown land, in accordance with the regulations of Government regarding land sales. Thirty-eight allotments of land situated in the Kalutara totamune and Pasdun korale west, Kalutara District, of the Western Province.

Lot.	Name of Land.	Name of Applicant.	Name of Claimant.	Description.	Extent.
Preliminary plan 17,128. Village—Badanagoda, Beruwalbadda.					
2	Kadjuwattégankandedeniya or Kadjuwattégankandekumbura	Crown	Crown	Deniya	3 1 24
3	Do.	do.	do.	Paddy field	0 0 15
Preliminary plan 16,934. Village—Handururemunagoda, Kalutarabadda.					
13	Bogahawatta	Crown	S. Arnolis Appu and another (purchaser)	Coconut	0 0 22*
Preliminary plan 16,640. Village—Dodangoda.					
1	Kadjuwahagodellewatta	Crown	J. W. Kotalawala	Rubber	0 0 12
3	Millagahawwita	K. Jinoris Appu-hamy and another	Crown	Open land	0 1 28
4	Galagahadeniya	do.	do.	Deniya	0 1 29
5	Kandunegodakele alias Ankutuwalakele	do.	do.	Jungle	3 2 18



Lot.	Name of Land.	Name of Applicant.	Name of Claimant.	Description.	Extent.	
					A. R. P.	
Preliminary plan 16,687. Village—Dodangoda.						
2	Galpotta estate	.. Crown	.. A. P. Fernando and Miss Orr	Rubber	..	0 0 34
3	Do.	.. do.	.. do.	do.	..	0 0 17
4	Do.	.. do.	.. do.	do.	..	0 1 24
Preliminary plan 16,778. Village—Dodangoda.						
1	Kandangadeniya	.. M. Mendiris Fer-	.. M. Mendiris Fernando	Coconut, jak, &c.	..	0 3 13
2	Do.	.. do.	.. do.	Open land and a few rubber trees	..	0 1 13
Preliminary plan 17,275. Village—Dodangoda.						
1	Dematagahawattepitakattiya	.. Crown	.. K. Karanelis Appuhamy	Coconut	..	0 1 1
2	Galgodakele <i>alias</i> Gallanayalanda	.. do.	.. Crown	High jungle	..	5 2 13
3	Marandagahawattepitakattiya	.. do.	.. K. Hendrick Appuhamy and others	Coconut	..	0 0 13
4	Gallanayalanda <i>alias</i> Morandagahawattepitakattiya	.. K. Don Hendrick Appuhamy	.. Crown	High jungle	..	2 0 7
5	Marandagahawattepitakattiya	.. Crown	.. K. Hendrick Appuhamy	Rubber	..	0 1 32
6	Gallanayalanda	.. do.	.. S. Don Elaris Sinno	do.	..	0 0 23
7	Pelengahawattepitakattiya	.. do.	.. K. Pichoris Appuhamy	Coconut	..	0 1 15
8	Gallanayalanda	.. do.	.. Crown	High jungle	..	3 2 6
9	Pelengahawatta	.. do.	.. K. Allis Appuhamy	Coconut	..	0 1 29
10	Millagahawattepitakattiya	.. do.	.. K. Don Hendrick Appuhamy	Rubber	..	0 0 22
11	Do.	.. do.	.. K. Don Agiris Appuhamy	Rubber and jak	..	0 0 37
12	Do.	.. do.	.. K. Odaris Appuhamy	Coconut	..	0 0 35
13	Galgodakanda	.. do.	.. His Lordship Bishop of Colombo	Jungle and rubber	..	0 0 13
14	Do.	.. do.	.. do.	Rubber	..	0 0 36
16	Galabodawatta	.. do.	.. K. Charlis de Alwis and another	Coconut	..	0 1 16
17	Do.	.. do.	.. K. Leoris Appuhamy	do.	..	0 2 7
18	Do.	.. do.	.. N. Endoris Appu	do.	..	0 0 32
19	Do.	.. do.	.. K. Haramanis Ranaweera	do.	..	0 0 29
20	Dematagahawatta	.. do.	.. K. Karanelis Appuhamy	do.	..	0 1 0
21	Galabodawatta	.. do.	.. W. Velenis Appuhamy	do.	..	0 2 12
22	Do.	.. do.	.. K. Carolis de Alwis	do.	..	0 0 36
23	Do.	.. do.	.. K. Munis Appu	Waste land	..	0 0 16
Preliminary plan 16,934. Village—Handururemunagoda.						
6	Dimikosgahalanda	.. Crown	.. Crown	Reservation for paddy field	..	0 3 22†
8	Do.	.. do.	.. do.	do.	..	0 3 9†
9	Do.	.. do.	.. do.	Footpath and reservation	..	0 0 31†
Preliminary plan 16,640. Village—Dodangoda.						
2	Millagahaowita	.. Crown	.. Crown	Reservation for path	..	0 0 22†

\* Re-advertised for sale as the purchaser did not complete the payment.

† Not for sale or settlement.

The upset price per acre varies from Rs. 50 to Rs. 500. Further particulars regarding these lands can be obtained from the Assistant Government Agent, Kalutara, and plans of them from the Surveyor-General, Colombo.

Colonial Secretary's Office,  
Colombo, July 26, 1921.

GRAEME THOMSON,  
Colonial Secretary.

## LAND SALES IN THE CENTRAL PROVINCE.

No. 2,539, C. P.—The Government Agent, Central Province, will on Thursday, November 10, 1921, at 1.30 P.M., at his office in Kandy Kachcheri, put up to auction, for sale or settlement, or will otherwise dispose of, the under-mentioned portions of Crown land, in accordance with the regulations of Government regarding land sales. Twenty-seven allotments of land situated in the Ambagamuwa korale of Uda Bulatgama, Kandukara Ihala korale of Udapalata, and within the Municipal limits of Kandy, in the Kandy District of the Central Province.

Lot.	Name of Land.	Name of Applicant.	Name of Claimant.	Description.	Extent.		Upset price per acre, Rs.
					A. R. P.		
Preliminary plan 6,937. Village—Yatiganhulaha in Ambagamuwa korale of Uda Bulatgama. Claimants—Crown and Baranage Nonis Appu and B. Peris Singho of Kalugala.							
1	Gasnagaladeniya	.. —	.. Crown	Chena	..	0 0 30	40
2	Do.	.. —	.. Baranage Nonis Appu and B. Peris Singho of Kalugala	Garden contains tea and rubber trees 8 to 10 years old with a few coconut trees about the same age	..	3 3 10	306
3	Do.	.. —	.. do.	Paddy field	..	0 0 30	156
4	Do.	.. —	.. do.	Garden contains plantain bushes	..	0 0 7	45
5	Do.	.. —	.. do.	Garden contains tea and rubber trees 8 to 10 years old with a few coconut trees about the same age	..	1 1 23	306
6	Do.	.. —	.. do.	Chena	..	4 0 30	40

ot.	Name of Land.	Name of Applicant.	Name of Claimant.	Description.	Extent.		Upset price A. R. P. per acre, Rs.
					A.	R. P.	
7	Nallamullehena	—	Crown (encroachment by S. A. Charlis)	Garden contains tea and rubber trees 8 to 12 years old	2	0 20	306
8	Do.	—	do.	do.	0	0 23	306
9	Kannaiyagalawatta	—	Crown (encroachment by Y. L. M. Dinahamy)	Garden contains tea and rubber trees 6 to 8 years old with a few jak trees 15 to 20 years old	0	0 15	306
10	Do.	—	do.	Garden contains tea and rubber trees 1 to 8 years old	0	0 1	306
Preliminary plan 6,761. Village—Dunukeula in Kandukara Ihala korale of Udapalata.							
1	Illattemadawatta	—	Crown (claimed by M. Oderis Appuhamy and P. Muthu Menika)	Contains tea 10 years old, jak trees 12 old, mango trees 10 years old, and a temporary house	0	2 38	250
1A	Do.	—	do.	Contains tea 10 years old, 1 mango tree 5 years old, 1 coconut tree 10 years old, and plantain bushes	0	0 4	—*
2	Mannawatagoda	—	M. Oderis Appuhamy and others	Patana being cleared	1	0 0	100
3	Illattemada, or Mannawatagoda	—	S. J. Fernando (husband of Margaret Fernando)	Tea 8 years old	0	3 21	356
4	Illattemada	—	do.	New clearing	1	0 30	206
5	Illattemadakumbura	—	P. Muthu Menika and others	Paddy field	5	0 7	256
5A	Do.	—	Crown (claimed by M. Muthu Menika)	do.	0	0 12	—*
6	Illattemadawatta	—	Crown (claimed by M. Perera)	Contains tea 12 years old	0	0 21	356
6A	Do.	—	do.	do.	0	0 15	—*
7	Illattemadapatana	—	Crown (claimed by G. Appuhamy)	Patana	0	1 19	56
7A	Do.	—	do.	do.	0	0 5	—*
8	Illattemadawatta	—	Crown (claimed by W. D. Ranasinghe, disputed by M. Oderis Appuhamy)	Contains tea 18 years old	1	1 12	256
8A	Do.	—	do.	do.	0	0 4	—*
9	Illattemadapatana	—	Crown	Patana	0	0 27	—*
10	Do.	—	do.	do.	0	1 38	56
Preliminary plan 6,841. Village—Deiyannewela, within the Municipal limits of Kandy.							
4	Thoragollepada	—	Crown (encroachment by Mr. S. B. Talwatta of the Kandy Kachcheri)	Chena	0	1 2.0	1,000
5	Do.	—	Crown (encroachment by Mr. Gordon Piper of Hantana estate, Kandy)	Contains rubber trees 15 years old	2	0 8.9	1,000

\* To be reserved.

Further particulars regarding these lands can be obtained from the Government Agent, Central Province, and their plans from the Surveyor-General.

Colonial Secretary's Office,  
Colombo, July 23, 1921.

GRAEME THOMSON,  
Colonial Secretary.

## LAND SALES IN THE SOUTHERN PROVINCE.

No. 3,813, S. P.—The Government Agent, Southern Province, will on Tuesday, October 18, 1921, at 1 P.M., at his office in Galle Kachcheri, put up to auction, for sale or settlement, or will otherwise dispose of, the under-mentioned portions of Crown land, in accordance with the regulations of Government regarding land sales. Four allotments of land situated in the Gangaboda pattu division of the Galle District of the Southern Province.

Lot.	Name of Land.	Name of Applicant.	Description.	Extent.		Upset price A. R. P. per acre, Rs.
				A.	R. P.	
1	Uramalahena	K. Abraham of Mapalagama	Jungle (not for sale)	0	1 5	—*
2	Do.	do.	Jungle	1	1 1	75
3	Do.	do.	do.	0	3 36	75

Lot.	Name of Land.	Preliminary plan 11,791. Village—Mabotuwana.		Extent. Upset price	
		Name of Applicant.	Description.	A. R. P.	per acre, Rs.
1	Akulehenekanda <i>alias</i> Ulhenekanda	Mabotuwana Jagodage Don Johanis de Silva	Jungle	0 3 18	50
2	Do.	James Abeysekera Jayawardena of Goda- kanda	do.	1 0 0	50
3	Do.	do.	Jungle (not for sale)	0 0 10	—*

\* Reservation.

Further information regarding these lands can be obtained from the Government Agent, Southern Province, and their plans from the Surveyor-General.

Colonial Secretary's Office,  
Colombo, July 26, 1921.

GRAEME THOMSON,  
Colonial Secretary.

THE Government Agent of the Southern Province is prepared to receive, on or before Thursday, September 15, 1921, at the Galle Kachcheri, written applications for the lease, subject to the provision that rent shall be revised at every interval of 30 years, counting from the date of the commencement of the lease, from November 13, 1921, the undermentioned portions of Crown land, to be planted with rubber, tea, coconut, or cinnamon. No such applications will be entertained unless the applicant gives his full name and address, and until he makes with the Government Agent, Southern Province, a deposit of survey fees as noted against each lot. Such deposit will not be returned until the lease of the land has been sold, or until it has been decided by the Government Agent, Southern Province, that it will not be sold. On Thursday, October 13, 1921, at the Galle Kachcheri, the sale of the lease will be put up to auction, in accordance with the regulations of the Government regarding the lease of Crown lands. The highest bidder for the premium shall be the purchaser of the lease, but the bidding shall be confined to the original applicant and those other applicants whose applications shall have been made in the manner above specified.

The conditions of lease are obtainable from the Government Agent, Southern Province, and its plan from the Surveyor-General.

An allotment of Crown land situated in Four Gravets korale of the Galle District of the Southern Province.

Lot.	Name of Land.	Name of Applicant.	Description.	Extent.	Survey fees per acre.	Upset premium per acre.	Annual rent per acre for the first 30 years.	
							Each of the first 6 years.	Each of the remaining 24 years.
				A. R. P.	Rs. c.	Rs. c.	Rs. c.	Rs. c.
8	Kehelgashena	Mr. T. W. Goonewardena of Dangedara, Galle	Jungle	6 3 2	3 0	6 30	2 10	6 30

Colonial Secretary's Office,  
Colombo, July 25, 1921.

GRAEME THOMSON,  
Colonial Secretary.

## LAND SALES IN THE NORTHERN PROVINCE.

No. 931, N. P.—The Assistant Government Agent, Mullaittivu, will on Monday, September 26, 1921, at 1 P.M., at his office in Vavuniya, put up to auction, for sale or settlement, or will otherwise dispose of, the under-mentioned portions of Crown land, in accordance with the regulations of Government regarding land sales. Twenty-four allotments of land situated in the Vavuniya South, Tamil and Sinhalese divisions of the Mullaittivu District of the Northern Province.

Lot.	Name of Land.	Preliminary plan 5,054. Village—Nochimodai. Claimant—Crown.		Extent. Upset price	
		Name of Applicant.	Description.	A. R. P.	per acre, Rs.
1	Puliyadivalavu	Veerakatty Sinniah	Open land fit for garden	1 0 2	19*
6	Yarkadduvalavu	A. Ruthupillai	Open land	1 0 3	39.60*
7	Attiyadikani	—	Native garden	0 0 22	32†
13	Vilathyadivalavu	K. Thillaiyampalam	High jungle	2 0 1	16
2	Keelkadu	K. Senathirajah	Jungle	4 0 7	16
1	Oyabodakele	K. Kirihamy	High jungle fit for paddy	11 2 17	24*‡
2	Do.	K. Upasakurala	do.	10 0 16	24*‡
6	Do.	K. Punchirala, Arachchi	do.	2 0 19	26*‡
7	Do.	K. Ukkurala	do.	4 0 14	24*‡
1	Pahalakatuwela	K. Vannihami	High jungle fit for paddy	2 0 13	26‡
2	Do.	—	Reservation for Horawu-ela	0 1 6	—§
2	Kongahawatta	—	Coconut garden	0 1 11	6†
3	Palugahakele	P. Kapurala	Open land fit for paddy	0 0 15	1.50
1	Kongahakatuwelapahata	P. V. Ukkurala	Jungle	1 0 5	16¶
1	Palugahaidama	A. Malhami	Jungle	3 0 29	16
2	Dambagahaidama	K. Sellatte	do.	2 0 4	16
1	Wela	—	Road and reservation	0 0 17	—§
2	Dambagahakele	—	Reservation for ela	0 2 15	—§
3	Dambagahaidama	N. Udaiyare	Jungle	1 2 2	16
4	Meegahawatta	—	Old garden	1 1 0	35
5	Talgahawatta	—	Old garden	0 1 11	35

Lot.	Name of Land.	Name of Applicant.	Description.	Extent.		Upset price per acre, Rs.
				A.	R. P.	
6	Meegahawatta	V. Kandate	Open land	0	2 5	16
7	Do.	—	do.	0	1 23	18.50**
8	Wewakandapavulabima	—	Reservation for tank bund	0	0 22	—§

\* Includes value of timber per acre.

† These are encroachments.

‡ Irrigable by Ulukkulama tank. These lots are subject to levy of water-rate at the rate of Re. 1 per acre, which rate is liable to revision by His Excellency the Governor at any time.

§ Not for sale.

|| For settlement.

¶ Irrigable by Mamadu tank and subject to conditions as of ‡.

\*\* Includes Rs. 2.50 value of timber on the whole lot.

Further information regarding these lots may be obtained from the Assistant Government Agent, Mullaittivu, and plans of them from the Surveyor-General.

Colonial Secretary's Office,  
Colombo, July 26, 1921.

GRAEME THOMSON,  
Colonial Secretary.

### LAND SALES IN THE NORTH-CENTRAL PROVINCE.

No. 2,155, N.C. P.—The Government Agent, North-Central Province, will on Monday, September 12, 1921, at 1 P.M., at the Anuradhapura Kachcheri, put up to auction, for sale or settlement, or will otherwise dispose of, the under-mentioned portions of Crown land, in accordance with the regulations of Government regarding land sales. Thirty-one allotments of land situated in the Nuwaragam, Hurulu, and Kalagam palatas of the Nuwarakalawiya District of the North-Central Province.

Lot.	Name of Land.	Name of Applicant.	Description.	Extent.		Upset price per acre, Rs.
				A.	R. P.	
Final topo plan 7. Village—Kukulkatuwa in Wilachchiya korale.						
60	Nitulwahena	Menikrala, Vidane and 4 others	Chena	7	0 8	21
61	Do.	K. U. Appuhamy	do.	1	3 25	21
62	Do.	—	do.	0	1 13	21
63	Warahena	—	do.	1	3 39	21
64	Do.	P. Appuhamy and another	do.	4	1 15	21
65	Suriyadamanakele	M. Podihamy of Helebewa	Chena	1	0 1	21
Village—Suriyadamana in Wilachchiya korale.						
Preliminary plan 4,222. Village—Kalpe in Kalpe korale.						
1550	Migahaidama	Wannakuralage Naidurala	High jungle	2	0 6	50
1552	Myilagahaidama	Kapurelage Kadirate	Open land	0	1 1	30
Preliminary plan 4,664. Village—Kirigollewa in Kalpe korale.						
3	Myilagahaidama	Kapurelage Menikrala	Jungle fit for paddy	1	3 2	18
4	Do.	do.	do.	1	2 25	18
Preliminary plan 4,730. Village—Palugollegama in Matombuwa korale.						
1	Palugahaidama	Puncha Menikage Kanda and others	Jungle fit for paddy	10	2 13	23.50
Preliminary plan 5,486. Village—Karambewatta in Maminuya korale.						
1	Godagamayagamakele	Ranhamy, Vel-Vidane and others	Jungle fit for paddy	4	1 3	23.50
2	Do.	—	Reservation for tank bund	0	2 5	—*
Preliminary plan 5,528. Village—Unagollewa in Unduruwa korale.						
1	Dambagahakanatta	Ranhamy Vedaralage Dingiri Banda	Chena	1	0 3	16
2	Dambagahawatta	—	Garden containing plantations and a hut (encroachment by D. M. Kapuruhamy, Vel-Vidane)	0	3 1	50
3	Do.	—	Reservation for tank bund	0	1 19	—*
4	Dambagahakanatta	—	do.	0	2 7	—*
Preliminary plan 5,606. Village—Nikawewa in Kalpe korale.						
1	Dambagahaidama	P. M. Mohanimadu Cassim	High jungle fit for paddy	3	0 3	24
Preliminary plan 5,628. Village—Hammillewa in Kiralowa korale.						
3	Karandagahaidama <i>alias</i> Siyambalagashena	Bandiralage Punchirala	Chena fit for paddy	0	3 29	16
Preliminary plan 5,664. Village—Galatabendiweva in Negampaha korale.						
3	Akkarawela	—	Paddy field (encroachment by Mantiriage Silpa and others)	0	2 4	21
Preliminary plan 5,674. Village—Amunukole in Matombuwa korale.						
1	Dambagahaidama	Peduru Appuge Benedik Appu and another of Alagollewa	Jungle and forest fit for paddy	8	2 21	19
2	Do.	—	Reservation for minor road	0	0 31	—*
Preliminary plan 5,708. Village—Tittawelkada in Kunchuttu korale.						
1	Dambagahaidama	Punchiralage Wannihamy of Kunchuttuwa	Jungle fit for paddy	6	1 37	16
2	Do.	Ukkuralage Appurala, ex-Vel-Vidane of Kunchuttuwa	do.	6	0 32	16
3	Do.	—	Reservation for tank bund	0	1 19	—*
Preliminary plan 5,766. Village—Udangawa in Uddiyankulam korale.						
1	Panakkagahaidama	Tikiri Bandage Ukku Banda and 2 others of Siwalakulama	Jungle fit for paddy	6	0 15	22
2	Do.	—	Reservation for ela	1	0 25	—*

Lot.	Name of Land.	Name of Applicant.	Description.	Extent.		Upset price per acre, Rs.
				A.	R. P.	
3	Lunuwaranagahaidama..	Kawralage Appuhamy Sahakara of Siwalakulama	Paddy field ..	0	0 18	16
4	Do.	do.	do. ..	0	3 8	16
1C	Parahabadahena Dambagahaidama	Final village plan 410. Village—Kudakanumulla in Ulagalla korale. <i>alias</i> Dingirinaidege Puncha	Jungle ..	1	3 37	16
5	Kongahaidama or Handungamakele	Preliminary plan 5,448. Village—Galnewa in Negampaha korale. H. K. M. Keerala Vedarala and 6 others (purchasers)	Jungle fit for paddy ..	3	0 37	21†

\* These lots are not for sale.

† This lot was sold on December 6, 1920, but is advertised for re-sale as the purchasers have failed to fulfil the conditions on which it was sold to them.

Further particulars regarding these lands can be obtained from the Government Agent, North-Central Province, and plans of them from the Surveyor-General.

Colonial Secretary's Office,  
Colombo, July 25, 1921.

GRAEME THOMSON,  
Colonial Secretary.

**No. 2,156, N.C. P.**—The Government Agent, North-Central Province, will on Friday, September 16, 1921, at 1 P.M., at the Anuradhapura Kacheheri, put up to auction, for sale or settlement, or will otherwise dispose of, the under-mentioned portions of Crown land, in accordance with the regulations of Government regarding land sales. Thirty-three allotments of land situated in the Nuwaragam palata of the Nuwara Kalawiya District of the North-Central Province.

Lot.	Name of Land.	Name of Applicant.	Description.	Extent.		Upset price per acre, Rs.
				A.	R. P.	
1K	Gonewakele	Final village plan 155. Village—Gonewa in Kende korale. Punchanaidege Kanda, Vel-Vidane of Mahawewa	Low jungle ..	4	1 8	24
1M	Do.	do.	do. ..	2	2 19	24
1N	Do.	—	Native garden (encroachment by R. M. Kapuwa of Mahawewa)	1	0 25	25
1E	Kudatimbiriwewakele	Final village plan 80. Village—Radagama in Eppawala korale. Kirihamige Appuhami of Nallamudawa	Jungle ..	1	1 14	19
1H	Radagamakele	Baddaralage Appuhamy Vedarala of Nallamudawa	Chena ..	2	0 17	23.50
2N	Kattamankulamakele	Final village plan 166. Village—Kattamankulama in Kende korale. Kapuruhami Vidanege Kiri Banda and others of Ukkulankulama	Low jungle ..	5	1 3	25
2O	Do.	Mudalihami, Vel-Vidane, and another	Jungle ..	1	3 12	23
2C	Wiragahamukulana	Kapuruhamy Vel-Vidanege Kiri Banda of Ukkulankulama	High jungle ..	1	0 6	23
2K1	Ambagahawewalandu	Final village plan 533. Village—Ambagahawewa in Kende korale. Pinhamige Menikrala	Chena ..	0	3 0	21
2K2	Do.	do.	do. ..	0	0 20	21
2U	Meegahahena	—	do. ..	3	0 5	21
2Z	Do.	—	Abandoned paddy field, encroachment	0	0 18	21
2AA	Godahena	—	ditto, encroachment by T. Kandate and another	0	0 37	21
2AH	—	—	do. ..	0	1 3	21
2AK	—	—	ditto, encroachment by S. Kadirate and 2 others	0	0 6	21
2AO1	Ambagahawewalandu	Badderalage Velate	Chena ..	0	3 31	21
2AP	Do.	Appuralage Wannihamy	do. ..	2	0 11	21
2AQ	Do.	Sellatage Kadirate	do. ..	1	2 9	21
7B1	Do.	do.	do. ..	0	0 7	21
7D	Do.	—	Chena, encroachment	0	1 24	21
7E	Do.	Pinhamige Menikrala	Chena ..	0	0 6	21
7E1	Do.	do.	do. ..	0	0 2	21
9A	—	—	Abandoned paddy field, encroachment by P. Menikrala	0	1 3	21
9B	—	—	ditto, encroachment by Rev. Rewate	0	0 27	21
13A	—	—	ditto, encroachment by Velate	0	0 38	21
13C	Akkarawewedibima	—	ditto, encroachment by P. Menikrala	0	0 10	21
13D	—	—	ditto, encroachment by T. Kandate and another	0	0 36	21
13E	—	—	ditto encroachment by Malhamy Mohottala	0	0 4	21
18A	—	—	Open land, encroachment ..	0	0 32	21
18B	—	—	do. ..	0	0 12	21
18C	—	—	ditto, encroachment by K. Gammanchirala and 4 others	0	1 8	21
11	Akkareidamewedibima..	—	Chena ..	0	2 3	21

Lot.	Name of Land.	Final village plan 627.	Village—Etakada in Kadawat korale.	Extent.	Upset price
1A0	Etakadakele	E. M. B. Chandrasekara	Chena	A. R. P. per acre, Rs.	
				1 3 17	18

Further particulars regarding these lands can be obtained from the Government Agent, North-Central Province, and plans of them from the Surveyor-General.

Colonial Secretary's Office,  
Colombo, July 27, 1921.

GRAEME THOMSON,  
Colonial Secretary.

## LAND SALES BY THE SETTLEMENT OFFICER.

### SOUTHERN PROVINCE.

No. 6,043, S. O.—On Thursday, September 22, 1921, at 10 A.M., the Land Settlement Officer will put up for sale or settlement, at Baddegama Resthouse, the under-mentioned portion of Crown land, on the terms authorized by Government. An allotment of land situated in the Gangaboda pattu division of the Galle District of the Southern Province.

Block survey preliminary plan 526.—Mapalagama.

Lot.	Name of Land.	Name of Claimant.	Description.	Extent
564	Imbulehenedeniya and Etagaha-wiladeniya	Crown, applied for by Mr. W. M. Erskine of Gallinda estate, Mapalagama	Deniya	8 2 39

Upset price at Rs. 30 per acre. Further information regarding this land can be obtained from the Land Settlement Officer, and plan of it from the Surveyor-General.

Colonial Secretary's Office,  
Colombo, July 27, 1921.

GRAEME THOMSON,  
Colonial Secretary.

No. 6,044, S. O.—On Tuesday, September 13, 1921, and on the following day, at 8 A.M., the Land Settlement Officer will put up for sale or settlement, at Walasmulla Village Committee building, the under-mentioned portions of Crown land, on the terms authorized by Government. Seventy allotments of land situated in the Giruwa pattu west division of the Hambantota District of the Southern Province.

Block survey preliminary plan 227.—Ittadembaliya.

Lot.	Name of Land.	Name of Claimant.	Description.	Extent.
1A1	Godawanewatta or Godawanehena	Hewaradage Don Siman	Citronella	1 1 21
1A2	Kankanangewatta	(1) Liyana Arachchige Janis, (2) Hewaradage Don Siman, (3) Madurapperumage Don Andris, (4) Jasiri Arachchige Kalu Appu.	Garden	1 0 38
1A3	Malgahakoratuwa, Pinhena	Trustee of Ittadembaliya Pansala	Citronella	1 0 35
7A1	Pinhena	do.	do.	0 2 4
7A4	Kanattawatta	(1) Samaranyake Wirasingkankanage Don David, (2) ditto Don Andris, (3) ditto Dingi Hamy, (4) ditto Baba Hamy, (5) ditto Don Diyonis of Talahaganwaduwa	do.	1 1 15
8B	Gurugalpolehena Hatarasingehena	alias (1) Liyanage Kirihamy, (2) Hatarasinge. Don Samel, (3) ditto Pedris, (4) ditto Wattuhamy	do.	0 3 6
8C	Seruwehena	do.	Chena	0 2 37
8D	Busaranagahahena	(1) Marambe Vidanegamage Carolis, (2) ditto Juwanis	Garden	2 0 9
8E	Maragasodewatta	(1) Kodippilige Kalu Appu, (2) Konkaduwegamage Nikulashami	Chena	1 0 8
8F	Do.	do.	do.	0 1 8
8G	Yaddehigehena	Lyiana Arachchige Janis	do.	1 1 17
8I	Liyangasarehena Helanbuhena	alias (1) Madurapperumage Don Abaran, (2) ditto Bala Appu, (3) ditto Don Andris	do.	0 2 10
8T	Hatasinga Anukanwalehena	Hatasinga Jayanhamy	Garden	2 1 22
8U	Liyangedunhena	Hatasinga Don Pedris	Chena	2 0 16
8X	Dunhena	Hatasinga Don Siman	Garden	0 3 22
8V	Miellakomehena	Hatasinga Don Diyonis	Chena	2 0 21
8Z	Do.	(1) Don Diyonis Velappuli, (2) Madurapperumage Don Abaran	do.	1 2 33
8AA	Marawehena	(1) Liyana Arachchige Don Samuel, (2) Edirisinge Hin Appu (applicant)	Abandoned garden	1 3 19
8AB	Do.	Crown, applied for by (1) Liyana Arachchige Don Pedris, (2) Gigama Arachchige Dingi Hamy	Chena	1 1 1
8AG	Rukketanagahawatta	(1) Dissanaikie Arachchige Babun Hamy, (2) Liyana Arachchige Don Samuel (applicant), (2) ditto Don Juwanis (applicant)	Young coconut	2 0 11
8AH	Godakadurumandiya Rukketanagahahena	alias (1) Liyana Arachchige Don Juwanis, (2) Hatasinge Don Samuel	Chena	1 2 16
8AL	Madurapperumagekutuhena	(1) Madurapperumage Don Carolis, (2) ditto Don Diyonis, (3) Don Diyonis Gunasekera Velappuli	Garden	2 2 1
14B	Kapukoratuwa	(1) Liyana Arachchige Don Kottan, (2) ditto Don Janis	do.	1 2 11
14C	Galgodehena	Hatasinge Don Samel	Chena	0 3 17
14D	Mailagahakoratuwa	(1) Don Diyonis Gunasekera Velappuli, (2) Don Siman	Do.	0 1 18

Lot.	Name of Land.	Name of Claimant.	Description.	Extent.		
				A.	R.	P.
14E	Meekanwalehenawatta	(1) Kappitiyawegamage Heen Hamy, (2) ditto Egit Hami, (3) Abeyskera Arachchige Menik Hamy	Open land	0	3	2
14G	Daminiyagahakoratuwa	Maduraperumage Don Kottan	Chena	1	0	20
14H	Maragahakoratuwa <i>alias</i> Daminiyagahakoratuwa	(1) ditto Carolis, (2) ditto Diyonis, (3) Pinagodage Endoris, (4) ditto Juwanis, (5) Vidanegamage Babehamy	Garden	7	1	19
14I	Muttetuhena	(1) Don Carolis Gunasekera Velappuli, (2) Don Dines Gunasekera Velappuli, (3) Don Diyonis Gunasekera Velappuli, (4) Don Soundris Gunasekera Velappuli	Chena	1	0	6
23	Godawanehena	(1) Hewaradage Podiya, (2) ditto Disseya, (3) ditto Ratani, (4) Liyana Arachchige Janis, (5) Maduraperumage Don Andris	Open land	1	0	8
55	Galagodahena	Crown	Chena	5	1	34
55A	Godawanehena	Heirs of Werappuliradage Babina	Chena and garden	1	3	0
72	Mahamagehena	(1) Edirisinge Jayan, (2) ditto Babappu	Chena	1	0	34
72B	Mamandiya	(1) Jayawickramage Don Andris, (2) ditto Heen Appu	Garden	0	3	17
72C	Mahamagehena	Edirisinge Babappu	Chena	1	0	20
72D	Do.	Liyana Arachchige Don Samuel	do.	0	3	31
72F	Do.	do.	Garden	0	3	1
72G	Do.	Edirisinge Babappu	do.	0	3	18
82D	Dehigahahena <i>alias</i> Honduwalahena	Jayawickrama Kankanange Andris	do.	1	2	11
7A	Puhulhena	(1) L. A. Don Kottan, (2) Don Dines Gunasekera Velappuli	Citronella	4	1	12
7A5	Kiriwilahena <i>alias</i> Arehena	(1) Beragamage Heen Appu, (2) L. A. Don Kottan, (3) L. A. Don Samuel, (4) L. A. Carolis	do.	4	2	3
7A6	Kanattewattahena	(1) Samaranayake Weerasinghe Kankanange Don Andris, (2) ditto Don David, (3) ditto Dingiri Appu, (4) ditto Baba Hamy, (5) ditto Dingi Hamy (6) ditto Don Diyonis of Talahaganwaduwa	Chena	1	3	23
7A3	Bogahakoratuwa	(1) Don Carolis Gunasekera Velappuli, (2) Don Dines Gunasekera Velappuli, (3) Don Diyonis Gunasekera Velappuli, (4) Don Soundris Gunasekera Velappuli	do.	2	1	8
7A3A	Do.	do.	Deniya	0	1	5
28	Morakandagewattadeniya <i>alias</i> Godakaduruwala	(1) Samaranayake Weerasinghe Kankanange Don Andris, (2) ditto Don David, (3) ditto Dingiri Appu, (4) ditto Baba Hamy, (5) ditto Dingi Hamy, (6) ditto Don Diyonis of Talahaganwaduwa	Open land	0	3	34
28A	Morakandagewattadeniya	ditto and Jayawickrama Kankanange Dingi Hamy	Citronella	0	1	6
34B	Ganitagewatta	Ratnajoti Terunnanse	Chena	0	1	25
34B1	Hambuli-gewatta	do.	Citronella	0	0	27
39	Pelawatta	(1) Liyana Arachchige Janis, (2) Giruwagamage Baba Appu, (3) Wickramage Baba Hamy, (4) ditto Sawunhamy	Chena	3	2	2
39B	Dangahawalahena	Giganagamage Abaran	do.	0	0	32
39C	Do.	(1) G. Abaran, (2) Kuruppu Nanayakkara Gimara Hamy of Kadawaduwa in Gangaboda pattu in Matara District, (3) Rotumbage Kottan, (4) ditto Babun Hamy, (5) ditto Brampy, (6) Velappulige Diyonis	Citronella	2	1	33
39E	Ketakehagawatta	do.	Chena	0	3	24
8AC	Mailagahawatta	Hattasinge Wattu Hamy	Garden	1	2	28
8AC1	Rukkattanagahawatta	Disanayake Arachchige Babun Hamy	do.	0	1	25
8AD	Mailahena	(1) Maduraperumage Don Abaran, (2) ditto Don Andris, (3) ditto Bala Appu, (4) Kakuluwamulle Kankanange Kiri Hamy	Chena	1	1	22
8AF	Rukkattanagahawatta	Dasanayake Arachchige Babun Hamy	Abandoned garden	1	3	9
8AI	Kuttuhena	(1) Don Dines Gunasekera Velappuli, (2) Jalatge Garu Hamy	Garden	3	1	35
8AQ	Ittakuluhena	Liyana Kiri Hamy	Citronella	0	1	28
8AR	Serugalahena	do.	Chena	0	1	39
8AS	Ketakehahena	(1) Marambe Vidanegamage Carolis, (2) ditto Juwanis of Karagoda-Uyangoda in Gangaboda pattu of Matara District	Garden	1	2	29
8AT	Ubesingemandiya	Encroachment by (1) Don Diyonis Gunasekera Velappuli, (2) Don Carolis Gunasekera Velappuli	Chena	1	0	36
8AU	Bussaranagahahena	do.	do.	1	3	22
8AV	Anukanwalahena	do.	Garden	0	3	26
8AW	Ubesingemandiya	Don Dines Gunasekera Velappuli	Chena	0	1	6
8AX	Do.	ditto and Don Andrayas, Vel-Vidane	do.	0	2	23
8BC	Do.	Crown	do.	8	1	28
8BE	Mailahena	Crown, applied for by (1) Matara Acharige Seda, (2) ditto Wattu Kira	Garden	2	1	12
14A	Galagodahena	Liyana Arachchige Don Siman	do.	2	0	9
117	Nugagahapotawa-atmaga Anukanwalahena	Crown	Chena	9	2	33

Lot.	Name of Land.	Name of Claimant.	Description.	Extent.		
				A.	R.	P.
149	Amuhenawatta	(1) Liyana Arachchige Don Samel, (2) ditto Don Pediris, (3) ditto Don Juwanis, (4) Liyana Arachchige Thomis	Garden	0	2	12

Upset price at Rs. 16 to Rs. 25 per acre. Further information regarding these lands can be obtained from the Land Settlement Officer, and plans of them from the Surveyor-General.

Colonial Secretary's Office,  
Colombo, July 27, 1921.

GRAEME THOMSON,  
Colonial Secretary.

No. 6,045, S. O.—On Monday, September 12, 1921, at 9 A.M., the Land Settlement Officer will put up for sale or settlement, at Walasmulla Village Committee building, the under-mentioned portions of Crown land, on the terms authorized by Government. Fifteen allotments of land situated at the Giruwa pattu west division of the Hambantota District of the Southern Province.

Lot.	Name of Land.	Name of Claimant.	Description.	Extent.		
				A.	R.	P.
Block survey preliminary plan 228.—Galahitiya.						
16	Paragahawatta	(1) Bevingama Acharige Pedris, (2) ditto Dingi Appu	Garden	0	2	10
20	Hinguruwelmaditta	Crown and Don Andris Abeysirinarayana Wanigaratne	do.	16	3	25
24	Kolongahagodella Talwattagalahena	Crown, applied by the late D. T. Abeysirinarayana Wanigaratne	Chena	18	1	27
24A	Maragahahena	Duwanariyana Mohandramage Don Bastian	do.	3	1	3
24F	Talwattagalahena	Crown, applied for by Abeysirinarayana Don Juwanis and Gamacharige Nicholas	do.	9	2	14
24G	Do.	Crown, applied for by Galahitiya Acharige Pedris and the heirs of Beragama Acharige Dingi Appu	do.	4	1	22
24H	Do.	Crown, applied for by Galahitiya Acharige Pedris	do.	2	1	17
24I	Do.	Crown, applied for by Beragama Acharige Carolis	do.	2	0	25
29	Wattewelmandiya	Crown and Don Carolis Abeysirinarayana Wanigaratne	Citronella	2	3	35
31	Moragahahena	Crown and Bala Acharige Bastian	Chena	3	1	19
32	Maragahahena	Crown	do.	2	2	11
33	Maragahahena alias Damaniyagahakoratuwa	do.	Chena and citronella	1	1	14
43	Marawehena	do.	Chena	13	3	33
43A	Balappugeruppa alias Julgahawatta	Heirs of Abeysin Gamacharige Kiri Appu	Garden	3	1	2
43c	Kapuwatta alias Telabawatta	Abeysirinarayana Wanigaratna	do.	3	0	5

Upset price at Rs. 16 to Rs. 25 per acre. Further information regarding these lands can be obtained from the Land Settlement Officer, and plans of them from the Surveyor-General.

Colonial Secretary's Office,  
Colombo, July 27, 1921.

GRAEME THOMSON,  
Colonial Secretary.

### LAND ACQUISITION NOTICES.

HAVING been duly directed by the Governor, with the advice of the Executive Council, acting under the provisions of "The Land Acquisition Ordinance of 1876," section 6, to take order for the acquisition of the following land, required for a public purpose, namely, for effecting a deviation of a lane, to wit:—

Lot.	Name of Land.	Description.	Name of Claimant.	Extent.		
				A.	R.	P.
Preliminary plan 5,469. Village—Sandilippai.						
3	Nochiollai	Lane	Ahnaratnam, widow of Visayaratnam of Sandilippai	0	0	12.2

I hereby give public notice, as required by section 7, that the Government proposes to take possession of the land. All persons interested in the aforesaid land are hereby required to appear personally or by agent before me at Jaffna Kachcheri on September 14, 1921, at 1 P.M., and to state the nature of their respective interests in the land, and the amount and particulars of their claims to compensation for such interests.

Jaffna Kachcheri,  
July 20, 1921.

B. CONSTANTINE,  
Government Agent.

HAVING been duly directed by the Governor, with the advice of the Executive Council, acting under the provisions of "The Land Acquisition Ordinance of 1876," section 6, to take order for the acquisition of the following lands, required for a public purpose, namely, for the extension of the market premises within the Sanitary Board of Polgahawela, to wit:—

Lot.	Name of Land.	Description.	Name of Claimant.	Extent.		
				A.	R.	P.
Advance extract No. 5 of block survey preliminary plan 632. Village—Galbodagama in Udapola Otota korale of Dambadeni hatpattu.						
1	Radakumbura	Open land	H. Jumaldeen	0	1	10.8
2	Do.	Ditto contains 2 mud huts, a portion of a hut, and a well	do.	0	2	30.7
3	Do.	Open land	Trustees of the mosque at Polgahawela	0	0	25

I hereby give public notice, as required by section 7, that the Government proposes to take possession of the lands. All persons interested in the aforesaid lands are hereby required to appear personally or by agent before me at the Kurunegala Kachcheri, on August 31, 1921, at 1 P.M., and to state the nature of their respective interests in the lands and the amount and particulars of their claims to compensation for such interests.

Kurunegala Kachcheri,  
July 22, 1921.

F. G. TYRRELL,  
Government Agent.