

Ceylon Government Gazette

Published by Authority.

No. 7,201 — FRIDAY, AUGUST 5, 1921.

Part III.—Lands.

Separate paging is given to each Part in order that it may be filed separately.

	PAGE		PAGE		PAGE
Land Settlement Notices :—		Land Sales by the Government Agents :—		Land Sales by the Settlement Officer :—	
Preliminary Notices..	1059	North-Western Province ..	1083	Northern Province ..	—
Final Orders ..	1074	North-Central Province ..	1084	Eastern Province ..	—
Land Sales by the Government Agents :—		Province of Uva ..	1084	North-Western Province ..	1089
Western Province ..	1080	Province of Sabaragamuwa ..	1086	North-Central Province ..	—
Central Province ..	—	Land Sales by the Settlement Officer :—		Province of Uva ..	—
Southern Province ..	1081	Western Province ..	—	Province of Sabaragamuwa ..	—
Northern Province ..	1082	Central Province ..	—	Land Acquisition Notices ..	1091
Eastern Province ..	—	Southern Province ..	1087	Land Resumption Notices ..	—

PRELIMINARY NOTICES.

Colombo Notice No. 7,927.

Notice under "The Waste Lands Ordinances of 1897, 1899, 1900, and 1903."

TAKE notice that unless within three months from August 5, 1921, the persons, if any, who claim any interest in the lands hereinafter mentioned appear before the Assistant Government Agent of the Colombo and Negombo Districts of the Western Province, at his office in Colombo, and make claim in person or in writing to the said land or to some interest therein :

Such Assistant Government Agent, in pursuance of the powers in him vested by the said Ordinances, will declare by writing under his hand that the said land, to which no claim has been made, is the property of the Crown.

H. E. NEWNHAM,
Assistant Government Agent.

NOTE.—A claim to a right of way over the said land is a claim to an interest in the said land.

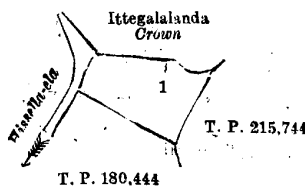
Description of the Land referred to.

The following lot situated in the village of Hissella, in Gangaboda pattu of Siyane korale east, in the Colombo District of the Western Province, as described in the annexed diagram :—

Advance extract No. 7 of block survey preliminary plan 55.

Lot.	Name of Land.	Extent, A. R. P.
1	Ittagahalandewatta	0 1 13

and bounded as follows : on the north by Ittegalalanda, Crown ; on the east by land depicted in title plan No. 215,744 ; on the south by land depicted in title plan No. 180,444 ; and on the west by Hissella-ela.



Surveyor-General's Office,
Colombo, February 14, 1921.

Scale of 4 Chains to an Inch.

G. K. THORNHILL,
for Surveyor-General.

Matale Notice No. 7,928.

Notice under "The Waste Lands Ordinances of 1897, 1899, 1900, and 1903."

TAKE notice that unless within three months from August 5, 1921, the persons, if any, who claim any interest in the lands hereinafter mentioned or in any one or more of such lands or to some interest therein make claim in person or in writing to the said lands or any of them or to some interest therein to M. T. Archibald, Esq., Special Officer appointed under section 28 of "The Waste Lands Ordinances of 1897, 1899, 1900, and 1903," at his office at Colombo:

Such Special Officer, in pursuance of the powers vested in him by the said Ordinances, will declare by writing under his hand that the said lands, or such of them as to which no claim has been made, are the property of the Crown.

M. T. ARCHIBALD,
Special Officer.

NOTE.—A claim to a right of way over the said lands or any of them is a claim to an interest in the land or lands.

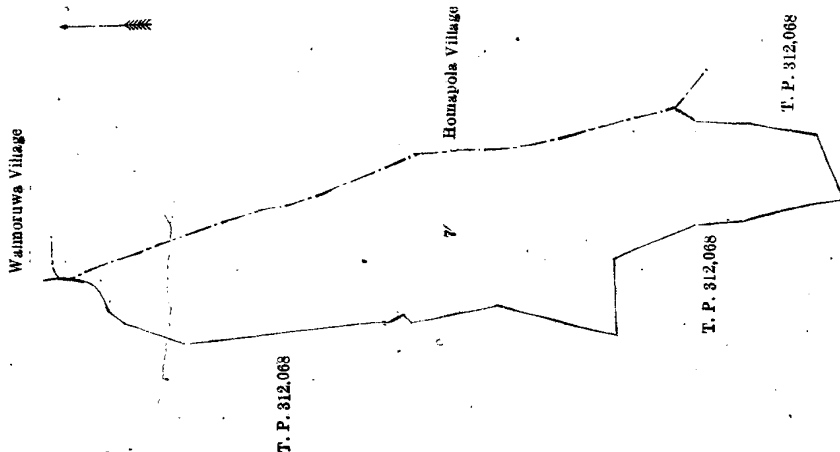
Description of the Lands referred to.

The following lots situated in the village of Morgaspitiya, in the Udugoda Udasiya pattu of the Matale North division of the Matale District, in the Central Province, as described in the annexed diagrams:—

I.—Block survey preliminary plan 33.

Lot.	Name of Land.	Extent, A. R. P.
7	Kudaheenamukalana	4 2 7

and bounded as follows: on the north by T. P. 312,068; on the east by the village limit of Homapola, T. P. 312,068; on the south and west by T. P. 312,068.



Surveyor-General's Office,
Colombo, February 15, 1921.

Scale of 4 Chains to an Inch.

G. K. THORNHILL,
for Surveyor-General.

II.—Block survey preliminary plan 33.

Lot.	Name of Land.	Extent, A. R. P.	Lot.	Name of Land.	Extent, A. R. P.
13	Miyanakolamadehena	0 2 0	20½	Dewatapara (path)	0 0 8
19	Parayayehena	4 2 17			
20	Dewatapara (path)	0 1 15			5 2 0

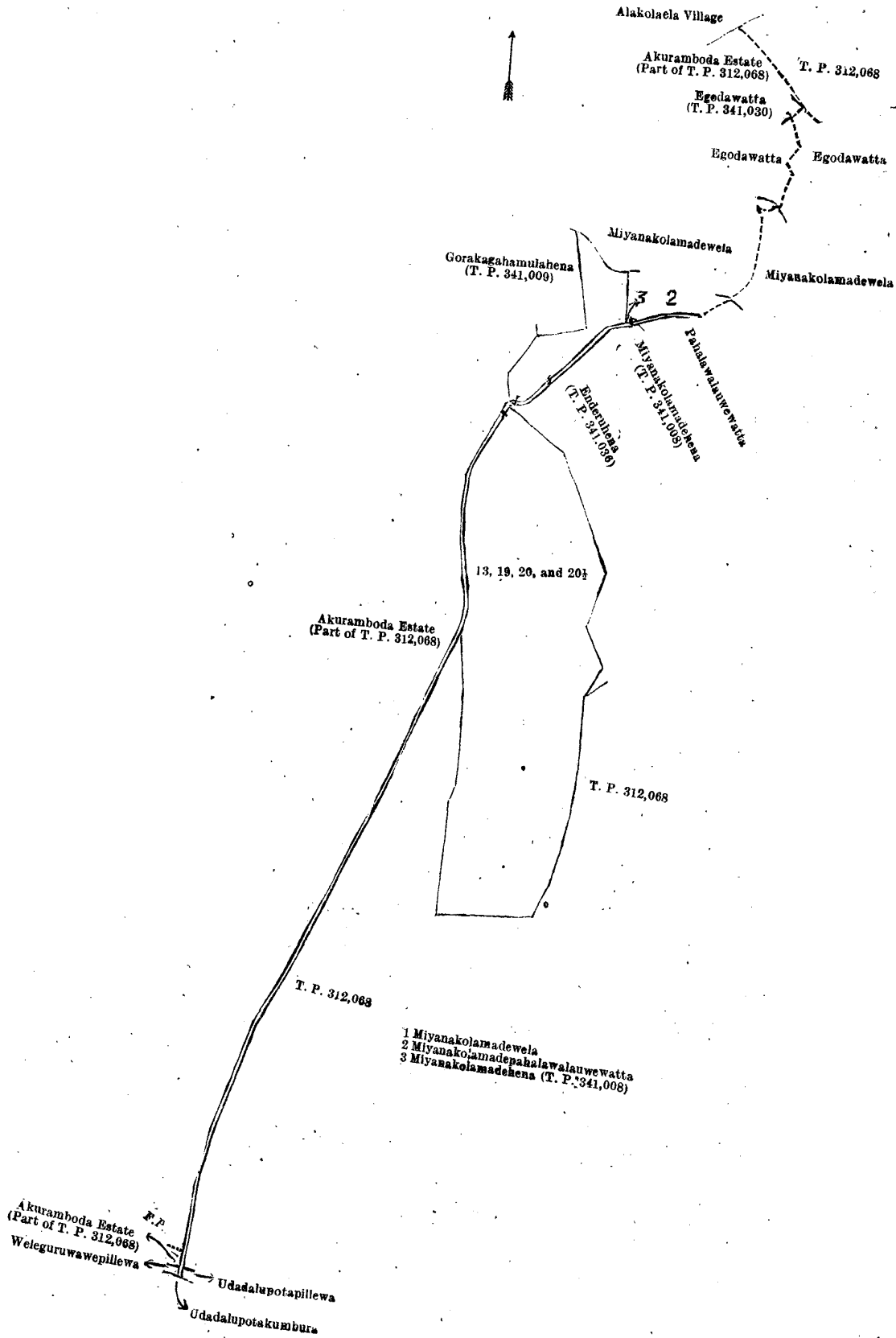
and bounded as follows: on the north by the village limit of Alakola-ela; on the east by T. P. 312,068, Egodawatta claimed by Egodagedera Ran Menika, Miyanakolamadewela claimed by Pahalawalauwe Ukku Banda and others, Pahalawalauwe-watta claimed by Miyanakolamadepahalawalauwe Ukku Banda, Miyanakolamadehena sold by the Crown (T. P. 341,008), Enderuhena sold by the Crown (T. P. 341,036), T. P. 312,068, Udadalupotapillewa claimed by Adikaranwalauwe Heen Banda; on the south by Udadalupotakumbura claimed by Adikaranwalauwe Dingiri Amma and others; on the west by Weleguruwawepillewa claimed by Pillawewalauwe Mutu Banda, Akuramboda estate claimed by the Ceylon Consolidated Rubber Co. (part of T. P. 312,068), Akuramboda estate (part of 312,068), Gorakagahamulahena sold by the Crown (T. P. 341,009), Miyanakolamadewela claimed by Pahalawalauwe Ukku Banda and others, Miyanakolamadehena sold by the Crown (T. P. 341,008), Miyanakolamadepahalawalauwewatta claimed by Miyanakolamadepahalawalauwe Ukku Banda, Miyanakolamadewela claimed by Pahalawalauwe Ukku Banda and others, Egodawatta claimed by Egodagedera Ranmenika, Egodawatta sold by the Crown (T. P. 341,030), Akuramboda estate (part T. P. 312,068).

[For Diagram see page 1061.]

III.—Block survey preliminary plan 33.

Lot.	Name of Land.	Extent, A. R. P.
17	Yahalewatta	2 1 0

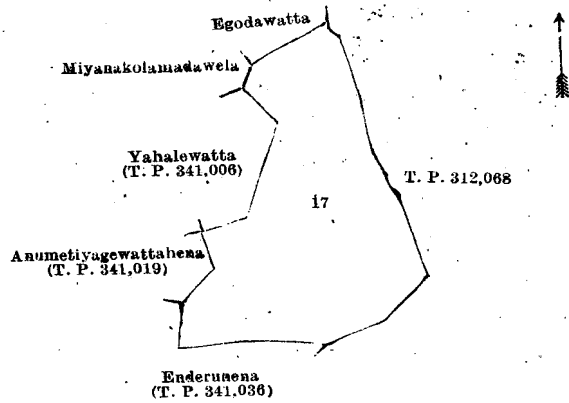
and bounded as follows: on the north by Egodawatta claimed by Egodagedera Ranmenika; on the east by T. P. 312,068; on the south by T. P. 312,068, Enderuhena sold by the Crown (T. P. 341,036); on the west by Enderuhena sold by the Crown (T. P. 341,006), Miyanakolamadewela claimed by Pahalawalauwe Ukku Banda and others.



Surveyor-General's Office,
Colombo, February 15, 1921.

Scale of 4 Chains to an Inch.

G. K. THORNHILL,
for Surveyor-General.



Surveyor-General's Office,
Colombo, February 15, 1921.

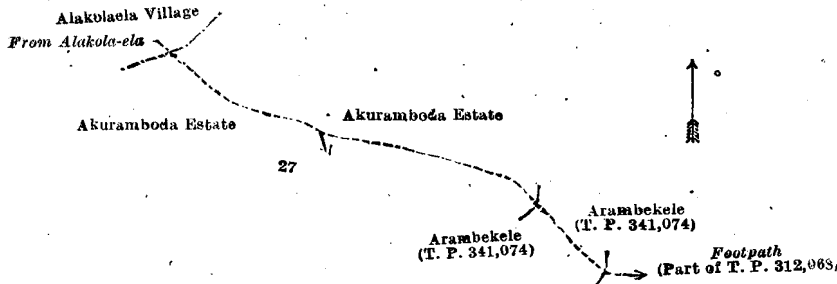
Scale of 4 Chains to an Inch.

G. K. THORNHILL,
for Surveyor-General.

IV.—Block survey preliminary plan 33.

Lot.	Name of Land.	Extent, A. R. P.
27	Footpath	0 0 8

and bounded as follows: on the north by the village limit of Alakola-ela, Akuramboda estate claimed by the Ceylon Consolidated Rubber Co.; on the east by Akuramboda estate claimed by the Ceylon Consolidated Rubber Co., Arambekele sold by the Crown (T. P. 341,074), footpath (part of T. P. 312,068); on the south by Arambekele sold by the Crown (T. P. 341,074), Akuramboda estate claimed by the Ceylon Consolidated Rubber Co.; on the west by Akuramboda estate claimed by the Ceylon Consolidated Rubber Co.



Surveyor-General's Office,
Colombo, February 15, 1921.

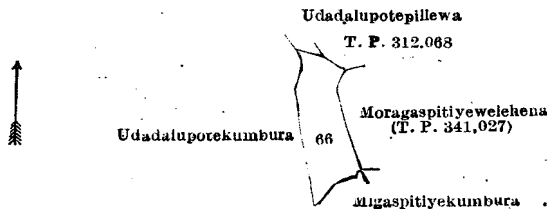
Scale of 4 Chains to an Inch.

G. K. THORNHILL,
for Surveyor-General.

V.—Block survey preliminary plan 33.

Lot.	Name of Land.	Extent, A. R. P.
66	Makulgollewewa (tank)	0 1 10

and bounded as follows: on the north by Udadalupotepillewa claimed by Adikaranwalaawe Heen Banda, T. P. 312,068; on the east by Moragaspitiyewelehena sold by the Crown (T. P. 341,027); on the south by Migaspitiyekumbura claimed by Adikaramwalaawe Loku Banda and others; on the west by Udadalupotekumbura claimed by Adikaramwalaawe Dingiri Amma and others.



Surveyor-General's Office,
Colombo, February 15, 1921.

Scale of 4 Chains to an Inch.

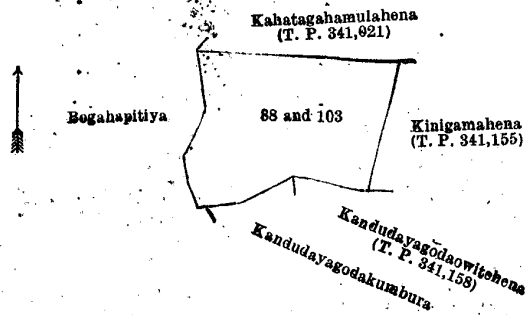
G. K. THORNHILL,
for Surveyor-General.

VI.—Block survey preliminary plan 33.

Lot.	Name of Land.	Extent, A. R. P.
88	Godawalagawahena (to be reserved for cemetery)	1 0 5
103	Godawalagawahena	0 1 6

and bounded as follows: on the north by Kahatagahamulahena sold by the Crown (T. P. 341,021); on the east by Kini-gamahena sold by the Crown (T. P. 341,155); on the south by Kandudayagodaowitahena sold by the Crown (T. P. 341,158), Kandudayagodaokumbura claimed by Adikaramwalaawe Bandara Menika and others, Bogahapitiya claimed by Pahala-walaawe Muttu Banda; on the west by Bogahapitiya claimed by Pahala-walaawe Muttu Banda.

1 1 11



Surveyor-General's Office,
Colombo, February 15, 1921.

Scale of 4 Chains to an Inch.

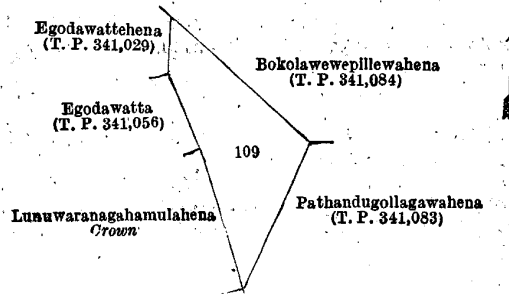
G. K. THORNHILL,
for Surveyor-General.

VII.—Block survey preliminary plan 33.

Lot.	Name of Land.
109	Bokolawewagawahena

Extent, A. R. P.
0 3 13

and bounded as follows: on the north by Bokolawewepillawahena sold by the Crown (T. P. 341,084); on the east by Bokolawewepillawahena sold by the Crown (T. P. 341,084), Pathandugollagawahena sold by the Crown (T. P. 341,083); on the south by Pathandugollagawahena sold by the Crown (T. P. 341,083), Lunuwaranagahamulahena belonging to the Crown; on the west by Lunuwaranagahamulahena belonging to the Crown, Egodawatta sold by the Crown (T. P. 341,056), Egodawattehena sold by the Crown (T. P. 341,029).



Surveyor-General's Office,
Colombo, February 15, 1921.

Scale of 4 Chains to an Inch.

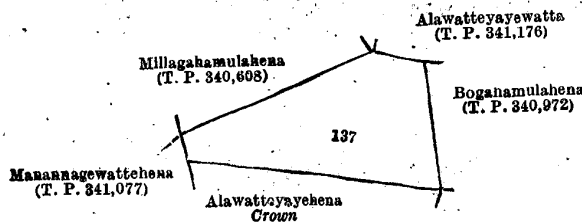
G. K. THORNHILL,
for Surveyor-General.

VIII.—Block survey preliminary plan 33.

Lot.	Name of Land.
137	Alawattayayehena

Extent, A. R. P.
1 0 22

and bounded as follows: on the north by Millagahamulahena sold by the Crown (T. P. 340,608), Alawattayayewatta sold by the Crown (T. P. 341,176); on the east by Bogahamulahena sold by the Crown (T. P. 340,972); on the south by Alawattayayehena belonging to the Crown; on the west by Manannagewattehena sold by the Crown (T. P. 341,077).



Surveyor-General's Office,
Colombo, February 15, 1921.

Scale of 4 Chains to an Inch.

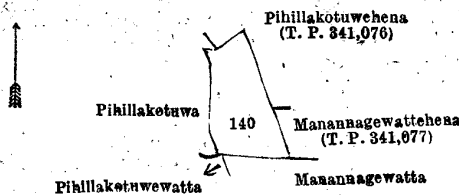
G. K. THORNHILL,
for Surveyor-General.

IX.—Block survey preliminary plan 33.

Lot.	Name of Land.
140	Pihillakotuwehewa (abandoned tank)

Extent, A. R. P.
0 1 18

and bounded as follows: on the north by Pihillakotuwa claimed by Adikaramwalauiwe Tikiri Kumarihami and others, Pihillakotuwehena sold by the Crown (T. P. 341,076); on the east by Pihillakotuwehena sold by the Crown (T. P. 341,076), Manannagewattehena sold by the Crown (T. P. 341,077); on the south by Manannagewatta sold by the Crown, Pihillakotuwehena claimed by Alutgedera Keerala; on the west by Pihillakotuwa claimed by Adikaramwalauiwe Tikiri Kumarihami and others.



Surveyor-General's Office,
Colombo, February 15, 1921.

Scale of 4 Chains to an Inch.

G. K. THORNHILL,
for Surveyor-General.

X.—Block survey preliminary plan 33.

Lot.	Name of Land.	Extent, A. R. P.	Lot.	Name of Land.	Extent, A. R. P.
30½	Akuramboda-oya (part of)	0 0 23	180	Pannila-ela	0 2 22
48	Do. (do.)	2 0 16	215½	Akuramboda-oya (part of)	0 2 36
49	Weliheneppillewa (reservation for oya)	0 1 4			
51	Hotele-ela	0 0 16			3 3 37

and bounded as follows: on the north by the village limit of Alakola-ela; on the east by Kadurugaspiyepillewehena sold by the Crown (T. P. 341,156), Kadurugaspiyepillewehena sold by the Crown (T. P. 341,168), Kadurugaspiyepillewehena sold by the Crown (T. P. 341,167); T. P. 341,164, Dodangahairawattekkumburepillawehena sold by the Crown (T. P. 341,165), Dodangahairawattekkumburapillawehena sold by the Crown (T. P. 341,154), Mulwakkadakkumburahena sold by the Crown (T. P. 341,161), Mulwakkadakkumburahena claimed by Kapukotuwa Kalu Banda, Karandakotuwa claimed by Ehalapole Udawalawe Tikiri Banda, Arachchi, T. P. 59,904, Hotalekumbura claimed by Dullewa Korala and others, Malwakkadakkumburahena claimed by Kapukotuwa Kalu Banda, Malwakkadakkumburahena sold by the Crown (T. P. 341,161), Nikadalupotakkumburahena sold by the Crown (T. P. 342,292), Bogahamulapillewehena sold by the Crown (T. P. 341,157), Weliheneppillewa sold by the Crown (T. P. 341,163), Bomigasmulapillawehena sold by the Crown (T. P. 341,153), Asweddumaliyaddehena sold by the Crown (T. P. 341,159), Asweddumaliyaddehena sold by the Crown (T. P. 341,160), Asweddumaliyadda claimed by Adikaranwalauwe Tikiri Banda and others, Asweddumaliyadda claimed by Adikaranwalauwe Tikiri Kumarihami and others, Pannilakumbura (part of T. P. 65,869), Bogahapitiya claimed by Pahalawalauwe Muttu Banda, T. P. 59,904 (part), Modarapillewa belonging to the Crown, T. P. 147,205, Mandawegoda claimed by Adikaranwalauwe Bandara Menika, Ambakumburapillawehena claimed by Basnayaka Seneviratna Herat Mudiyansele Tikiri Banda, Ambakumburawaturawa claimed by the Crown, reservation for road claimed by the Crown; on the south by a cart road from Paldeniya to Koholanwela, reservation for road claimed by the Crown, Ambakumburewaturawa claimed by the Crown, Palupolekumbura claimed by Dullewa Korala and others, T. P. 135,426, Pannilakumbura claimed by L. B. Dullewa, Korala, and others, T. Ps. 59,904, 65,869, Pannilakumbura claimed by Adikaranwalauwe Bandara Menika and others, Pannilapillewekkumbura claimed by ditto, Pannilapillawehena belonging to the Crown, Modarapillewa belonging to the Crown, Pannilapillawehena belonging to the Crown, Pannilakumburapillawehena sold by the Crown (T. P. 342,085), Ihala-asweddumakumburapillewa claimed by Basnayaka Seneviratna Mudiyansele Tikiri Banda and another, Ihala-asweddumakumburapillewa (private), Ihala-asweddumakumburapillewa claimed by Akarahaduwa Vidanelagegedera Arachchige Punchirala and others, Ihala-asweddumapillawehena claimed by S. Kanakaratra, Ihala-asweddumakumburapillewa claimed by Nilawagedera Dingiri Banda, Ihala-asweddumakumburepillawehena claimed by Adikaranwalauwe Tikiri Banda and others, Ihala-asweddumakumburapillewa claimed by S. Kanakaratra, Bogahamulahena claimed by L. B. Dullewa, Korala, and others, Bogahamulahena claimed by L. B. Dullewa, Korala, and others, Kahakumarawelakumbura claimed by ditto, Wattaralagewattahena claimed by Dullewa Korala and others, Wattaralagewattahena sold by the Crown (T. P. 342,291); on the west by the village limit of Paranagama, the village limit of Pallepola, the village limit of Ambokudena, the village limit of Olaganwatta (part of Akuramboda-oya).

[For Diagram see page 1065.]

XI.—Block survey preliminary plan 33.

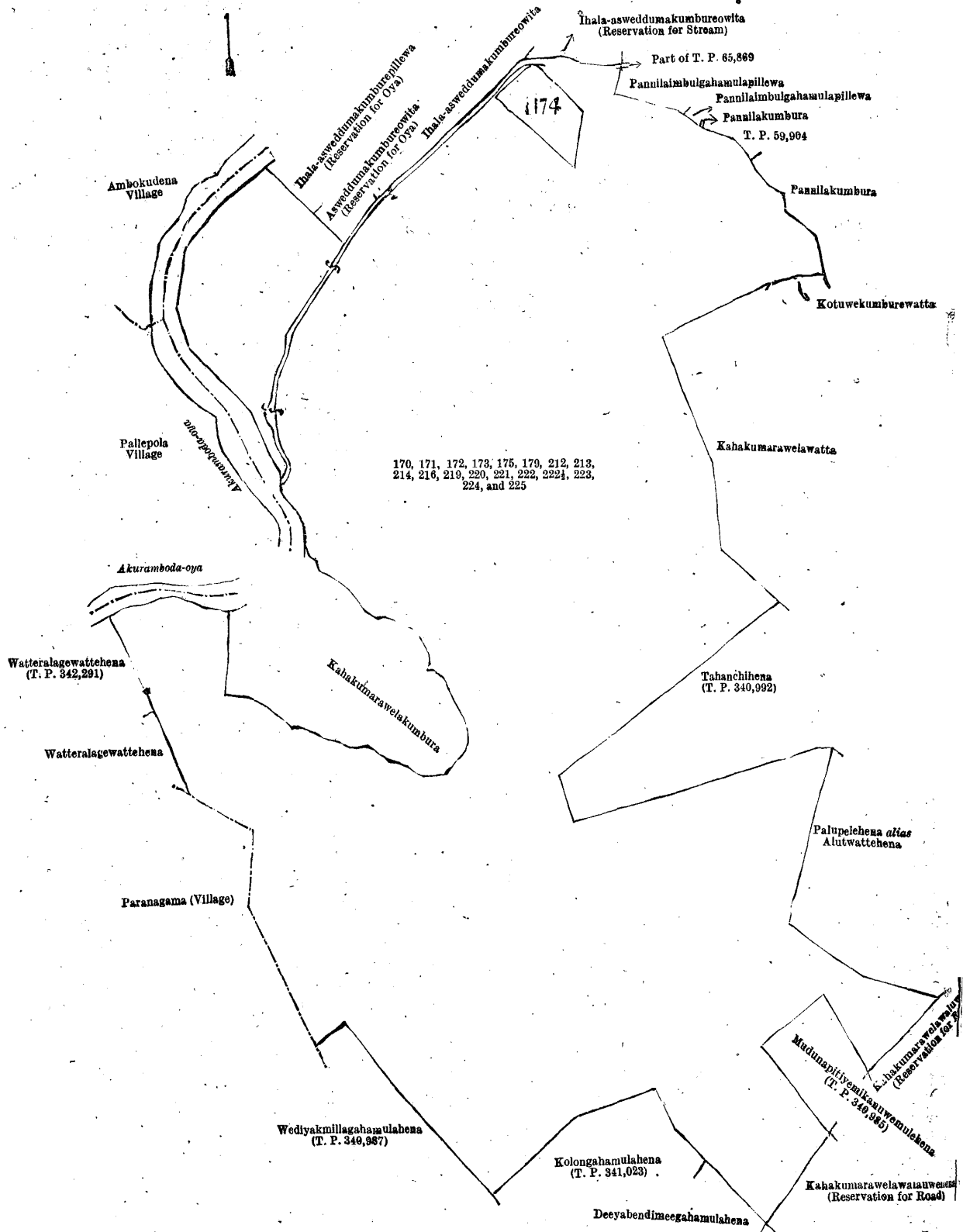
Lot.	Name of Land.	Extent, A. R. P.	Lot.	Name of Land.	Extent, A. R. P.
170	Bogahamulahena (reservation for oya)	2 1 26	219	Kahakumarawelawalauwehena	18 3 8
171	Ihala-asweddumakumbure-ela	0 0 37	220	Kahakumarawelakumburepillawehena (reservation for tank bund)	0 1 15
172	Walpolalandehena (reservation for ela)	0 0 29	221	Kahakumarawelawalauwehena	0 0 6
173	Walpolalandehena	9 0 26	222	Kahakumarawelawewa (tank)	0 3 17
175	Do.	0 0 5	222½	Kahakumarawela (ela)	0 0 5
179	Polgollewalauwepannilakumburapillawehena	0 2 7	223	Kahakumarawelakumburepillawehena	0 1 36
212	Walpolagedarawattahenyaya	7 1 32	224	Kahakumburawelapillawehena	1 2 22
213	Kahakumarawelapillawehena	0 1 16	225	Walpolalandehena	2 1 15
214	Bogahamulahena	1 3 31			
216	Wattaralagewattahena	0 3 34			47 3 7

and bounded as follows: on the north by the Akuramboda-oya (the village limit of Ambokudena), Ihala-asweddumakumburepillawehena (reservation for oya) claimed by S. Kanakaratra, Asweddumakumburaowita (reservation for oya) claimed by ditto, Ihala-asweddumakumbureowita claimed by ditto, Ihala-asweddumakumbureowita (reservation for stream) claimed by Hapugahawalawatta Seneviratna, Notary, part of T. P. 65,869, Pannilaimbulgahamulapillewa claimed by the trustees of Polwatta temple, Pannilakumbura claimed by ditto, T. P. 59,904, Pannilakumbura claimed by L. B. Dullewa, Korala, and others; on the east by Kotuwekumburewatta claimed by G. A. de Silva, Kahakumarawelawatta claimed by ditto, Tahanchihena sold by the Crown (T. P. 340,992), Palupelehena *alias* Alutwattahena claimed by L. B. Dullewa, Korala, and others, Kahakumarawelawalauwehena (reservation for road) claimed by ditto, Mudunapitiyemikanuwemulehena sold by the Crown (T. P. 340,985), Kahakumarawelawalauwehena (reservation for road) claimed by L. B. Dullewa, Korala, and others; on the south by Deeyabendimeegahamulahena claimed by S. Kanakaratra and another, Kolongahamulahena sold by the Crown (T. P. 341,023), Wediyakmillagahamulahena sold by the Crown (T. P. 340,987); on the west by the village limit of Paranagama, Wattaralagewattahena sold by the Crown (T. P. 342,291), the Akuramboda-oya (the village limit of Pallepola), Kahakumarawelakumbura claimed by L. B. Dullewa, Korala, and others, Akuramboda-oya (the village limit of Pallepola).

NOTE.—The following lot lying within the above-mentioned boundaries is excluded from this part of the notice, and its extent of 1 rood and 29 perches is not included in the acreage of 47 acres 3 roods and 7 perches given above:—

Block survey preliminary plan 33.

Lot.	Name of Land.	Extent, A. R. P.
174	Ihala-asweddumapillawehena	0 1 29



Surveyor-General's Office,
Colombo, February 15, 1921.

Scale of 4 Chains to an Inch.

G. K. THORNHILL,
for Surveyor-General.

XII.—Block survey preliminary plan 33.

Lot.	Name of Land.	Extent, A. R. P.	Lot.	Name of Land.	Extent, A. R. P.
114 ..	Meegahagodapanguwemukalanahena- (reservation for road)	0 0 18	200 ..	Weerakonmudiyanselagehena <i>alias</i> Pallewattehena (reservation for road)	0 0 30
115 ..	Minor road	1 0 16	201 ..	Weerakonmudiyanselagehena <i>alias</i> Pallewatta (reservation for road)	0 0 23
116 ..	Ruppegawahena (reservation for road)	0 0 12	202 ..	Bogahamulahena <i>alias</i> Tibbotuwe- hena (reservation for road)	0 0 8
120 ..	Meegahakumburepanguwemukalana	2 0 36	203 ..	Lindakumburepillewa (reservation for road)	0 0 10
120A ..	Mudalagathkotuweehenahena	0 0 5	244 ..	Lindakumburawewa (tank)	0 1 33
121 ..	Meegahakumburepanguwemukalana (reservation for road)	0 1 8	245 ..	Lindakumburapillawa (reservation for road)	0 0 11
121A ..	Do.	0 0 11	246 ..	Do.	0 0 21
122 ..	Boghamulalahena (reservation for road)	0 0 13			
127 ..	Boghamulahena (reservation for road)	0 0 24			
128 ..	Do. (do.)	0 0 35			
132 ..	Meegahapanguwehena (do.)	0 0 11			
134 ..	Meegahapanguwekumburehenepara..	0 0 5			
192 ..	Kolongahamulahena (reservation for road)	0 0 31			
193 ..	Do. (do.)	0 0 28			
					5 3 29

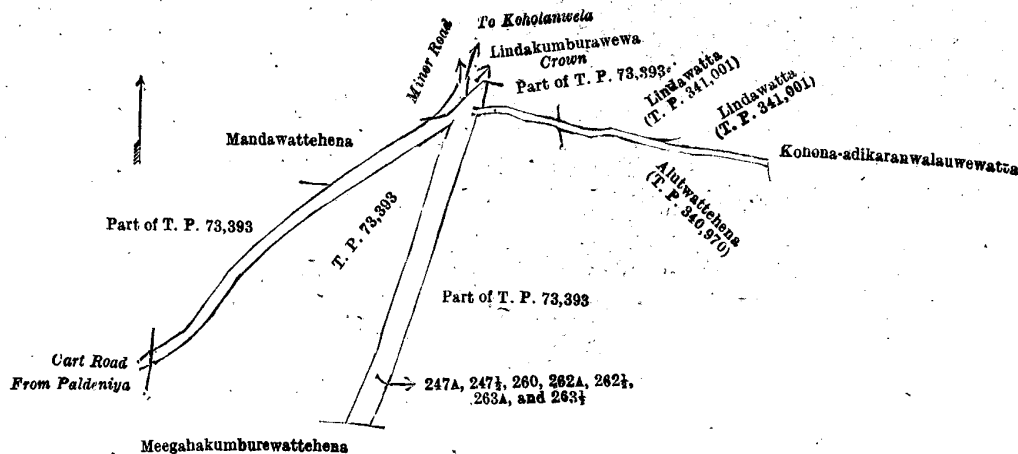
and bounded as follows: on the north by Migahakumburepanguwemukalana sold by the Crown (T. P. 342,092), Migahakumburepanguwemukalana sold by the Crown (T. P. 342,092), T. P. 312,068; on the east by the village limit of Homapola, Ruppegawahena sold by the Crown (T. P. 341,081), Siyambalangamuwehena *alias* Mudalatagatkohonaheenahena sold by the Crown (T. P. 341,078), Makulagahamulahena sold by the Crown (T. P. 341,020), Boghamulalahena belonging to the Crown, Boghamulahena sold by the Crown, Kolongahamulahena sold by the Crown (T. P. 340,526), Weerakoon Mudiyan-selagehena *alias* Pallewattehena sold by the Crown (T. P. 341,072), Lindawatta sold by the Crown (T. P. 341,001); on the south by Mandawattehena (part of T. P. 73,393), a road, part of road reservation claimed by the Crown, a road; on the west by Mandawattehena claimed by Ehelepola Alutgedera Kaurala, Lindakumbura claimed by Adikaramwalauwe Tikiri Banda and others, Lindakumburapillewa sold by the Crown (T. P. 341,032), Boghamulahena *alias* Tibbotuwehena sold by the Crown (T. P. 340,997), Weerakoon Mudiyan-selagehena *alias* Pallewattehena sold by the Crown (T. P. 341,072), Alawattayayehena belonging to the Crown, Kolongahamulahena sold by the Crown (T. P. 340,526), Boghamulahena sold by the Crown (T. P. 340,972), Alawattayayewatta sold by the Crown (T. P. 341,176), Migahapanguwehena sold by the Crown (T. P. 342,092), Alawattayayegalbemmewatta sold by the Crown (T. P. 341,075).

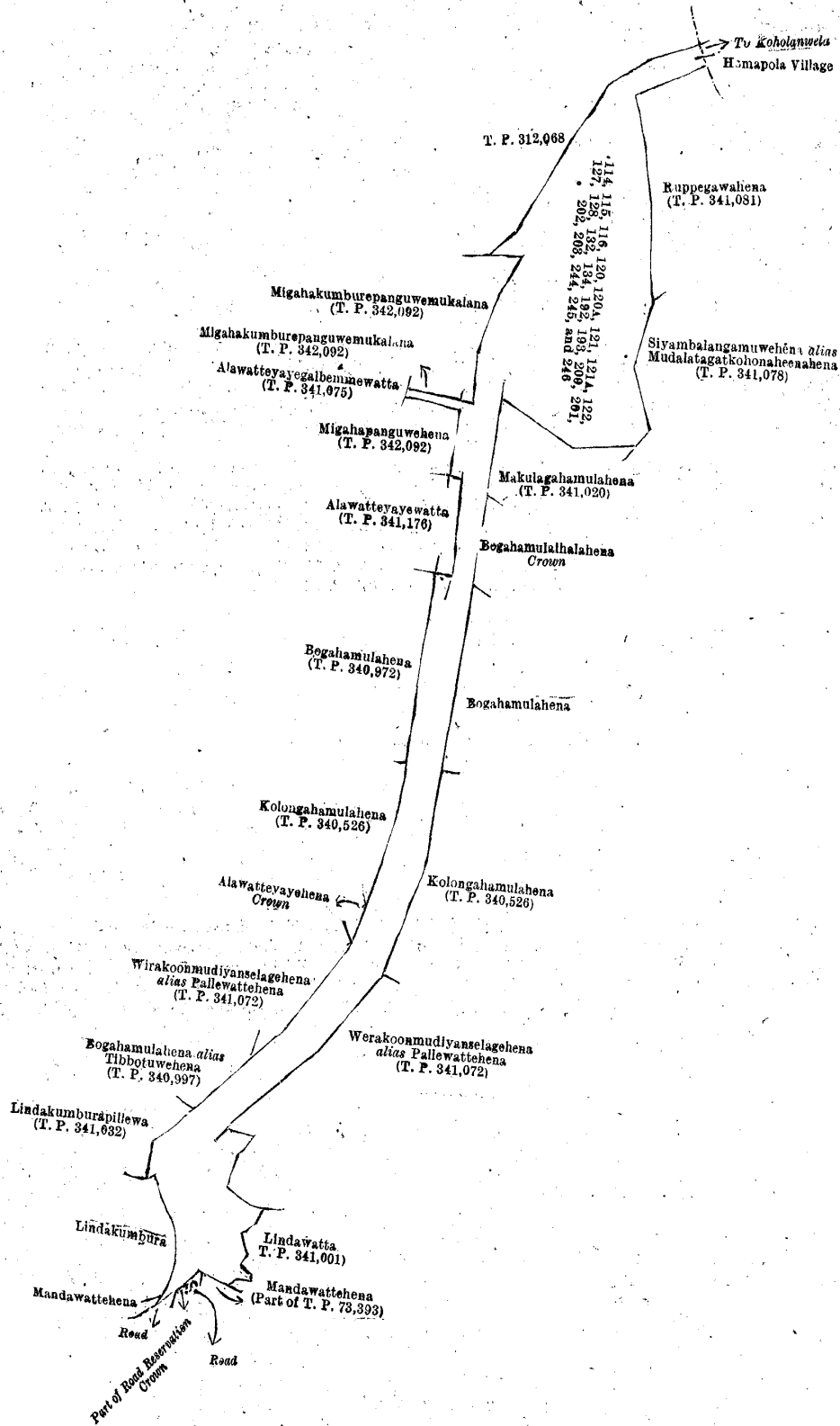
[For Diagram see page 1068.]

XIII.—Block survey preliminary plan 33.

Lot.	Name of Land.	Extent, A. R. P.	Lot.	Name of Land.	Extent, A. R. P.
247A ..	Madawattehena	0 0 4	263A ..	Meegahakumburewattchena (part of old reservation)	0 0 22
247½ ..	Cart track	0 0 5	263½ ..	Cart track	0 1 1
260 ..	Do.	0 0 9			
262A ..	Meegahakumburewattchena (old road reservation)	0 0 20			
262½ ..	Paranapara (road)..	0 0 18			
					0 2 39

and bounded as follows: on the north by Mandawattehena claimed by Ehelepola Alutgedera Kaurala, minor road, a road to Koholanwela, Lindakumburawewa claimed by the Crown, part of T. P. 73,393, Lindawatta sold by the Crown (T. P. 341,001); on the east by Kohona-adikaranwalauewatta claimed by Ehelepola Tikiri Banda, Arachchi, and others, Alut-wattehena sold by the Crown (T. P. 340,970), part of T. P. 73,393; on the south by Meegahakumburewattchena (private), T. P. 73,393; on the west by cart road from Paldeniya, part of T. P. 73,393, Mandawattehena claimed by Ehelepola, Alutgedera Kaurala.





Surveyor-General's Office,
Colombo, February 15, 1921.

Scale of 4 Chains to an Inch.

G. K. THORNHILL,
for Surveyor-General.

XIV.—Block survey preliminary plan 33.

Lot.	Name of Land.	Extent, A. R. P.	Lot.	Name of Land.	Extent, A. R. P.
229	Ambakumburawaturawa	0 0 9	274	Cart track	0 3 19
230	Do. (reservation for road)	0 0 2	275	Kahakumarawelawalauwehena (reservation for road)	0 0 27
231	Do. (do.)	0 0 3	275½	Mudunapitiyemeekanuwemulanehena (reservation for road)	0 0 13
232	Do.	0 0 33	277	Kahakumarawelawalauwehena (reservation for road)	0 0 18
237	Udattawepillewehena (reservation for road)	0 0 18	280½	Deeyabendimeegahamulahena	1 1 14
267	Uladawekumburepillewehena (reservation for road)	0 0 28	281	Do. (reservation for road)	0 0 20
270	Udattawepillewehena (reservation for road)	0 0 10	282	Do. (do.)	0 0 33
272	Maragahapillewehena <i>alias</i> Ratwalekumburepillewa	0 3 29			
273	Moragahapillewehena <i>alias</i> Ratmalekumburepillewa (reservation for road)	0 1 9			4 3 5

and bounded as follows : on the north by Palupelehena *alias* Alutwattehena claimed by L. B. Dullewa, Korala, and others, Palupelekumbura claimed by Dulweve Korala and another, the Pannila-ela, Ambakumburepillewehena claimed by Basnayaka Seneviratna Herat Mudiyansele Tikiri Banda, Rukattanagahamulakumbura claimed by L. B. Dullewa, Korala, and others, Udattawepillewehena claimed by Alutgederakeral and others, Uladawekumbura claimed by Seneviratna Tikiri Banda and others, Mandawattehena claimed by Adikaranwalauwe Tikiri Banda and others, Mandawawatta claimed by Nilawagedera Dingiri Banda ; on the east by a cart road to Koholanwela, T. P. 73,393 ; on the south by Uladawekumburapillewehena claimed by Hapugalamulawatte Dingiri Amma, Uladawekumbura claimed by Seneviratna Tikiri Banda and others, Udattawepillewehena claimed by Basnayaka Seneviratna Herat Mudiyansele Tikiri Banda and others, Mahawilakumbura claimed by Kirimahatwalauwe Bandara Menika, Moragahakumbura claimed by Dullewa Korala, Godakumbura claimed by Dulweve, Korala, Deeyabendimeegahamulahena sold by the Crown (T. P. 340,971), the village limit of Ehelepola ; on the west by Kolongahamulahena sold by the Crown (T. P. 341,023), Kahakumarawelawalauwehena claimed by L. B. Dullewa, Korala, and others, Mudunapitiyemeekanuwemulanehena sold by the Crown (T. P. 340,985), Kahakumarawelawalauwehena claimed by L. B. Dullewa, Korala, and others, Palupelehena *alias* Alutwattehena claimed by L. B. Dullewa, Korala, and others.

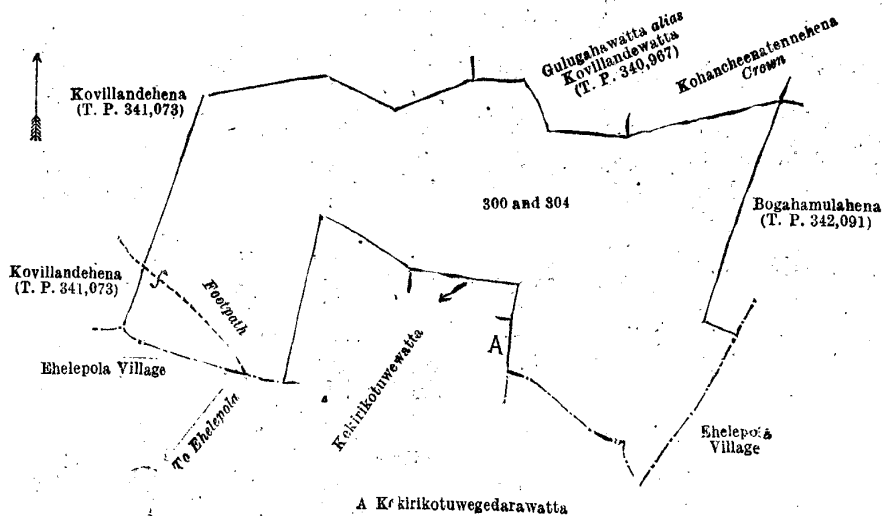
[For Diagram see page 1070.]

XV.—Block survey preliminary plan 33.

Lot.	Name of Land.	Extent, A. R. P.
300	Kovillandehena	6 3 23
304	Do.	0 1 4
		7 0 27

(Exclusive of the path passing through the land.)

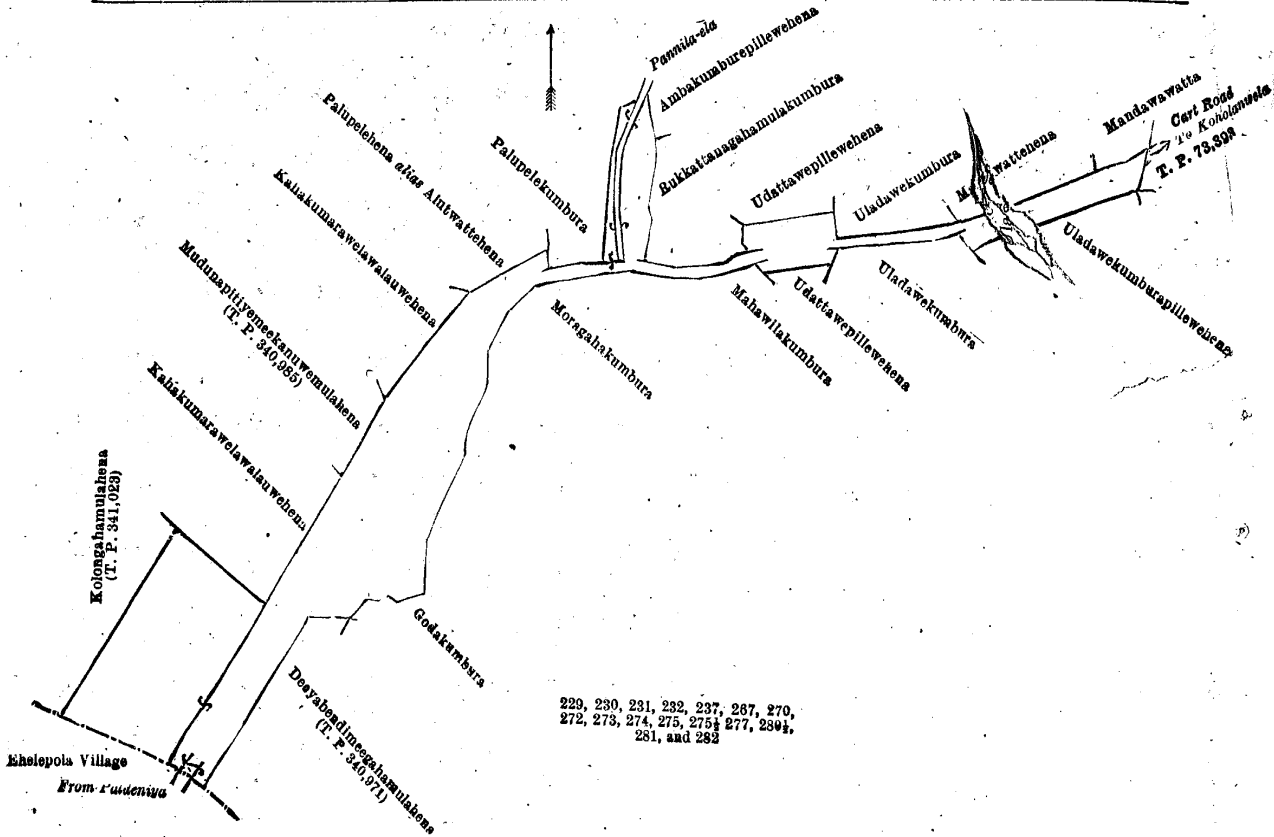
and bounded as follows : on the north by Kovillandehena sold by the Crown (T. P. 341,073), Gulugahawatta *alias* Kovillandewatta granted at half-improved value (T. P. 340,967), Kohancheenatennehena belonging to the Crown ; on the east by Bogahamulahena sold by the Crown (T. P. 342,091), the village limit of Ehelepola ; on the south by the village limit of Ehelepola, Kekirikotuwegedarawatta claimed by Nilawagedera Kalu Menika, Kekirikotuwegewatta claimed by Aluththevevidanelagegedera Hami, Batalawattehena sold by the Crown, the village limit of Ehelepola ; on the west by Kovillandehena sold by the Crown (T. P. 341,073), Kovillandehena sold by the Crown (T. P. 341,073).



Surveyor-General's Office,
Colombo, February 15, 1921.

Scale of 4 Chains to an Inch.

G. K. THORNHILL,
for Surveyor-General.



Surveyor-General's Office,
Colombo, February 15, 1921.

Scale of 4 Chains to an Inch.

G. K. THORNHILL,
for Surveyor-General.

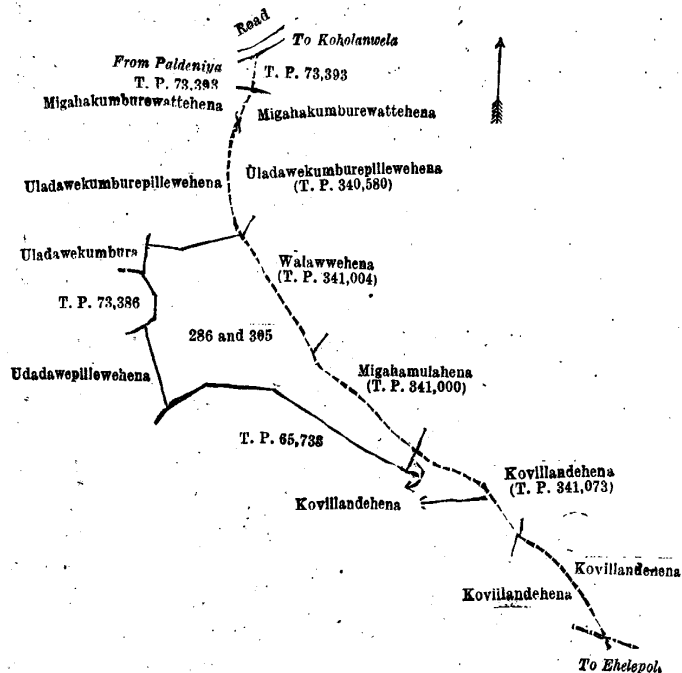
Lot.	Name of Land.
286	Uladawehena
305	Footpath

XVI.—Block survey preliminary plan 33.

Extent,	A.	R.	P.
..	1	1	27
..	0	0	13

1 2 0

and bounded as follows : on the north by the road from Paldeniya to Koholanwela,; on the east by T. P. 73,393, Migahakumburewattēhena claimed by E. A. Kaurala, Udawekumburepillewehena sold by the Crown (T. P. 340,580), Walawehena sold by the Crown (T. P. 341,004), Migahamulahena sold by the Crown (T. P. 341,000), Kovillandehena sold by the Crown (T. P. 341,073), Kovillandehena claimed by L. B. Dullewa, Korala ; on the south by the village limit of Ehelepola ; on the west by Kovillandehena claimed by L. B. Dullewa, Korala, Kovillandehena sold by the Crown. T. P. 65,738, Udadawepillawehena claimed by Hapugahumulawatte Basnayaka Seneviratna Mudiyanse Lage Tikiri Banda. T. P. 73,386, Uladawekumbura claimed by Seneviratna Tikiri Banda and others, Uladawekumburepillewehena claimed by Hapugahumulawatte Dingiri Amma, Migahakumburewattēhena claimed by E. A. Kaurala, T. P. 73,393.



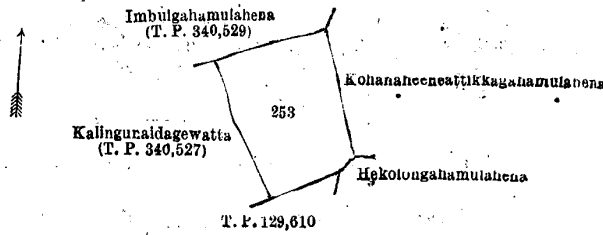
Surveyor-General's Office,
Colombo, February 15, 1921.

Scale of 4 Chains to an Inch.

G. K. THORNHILL,
for Surveyor-General.

Lot.	Name of Land.	XVII.—Block survey preliminary plan 33.	Extent, A. R. P.
253	Kalingunaidagehena		0 3 3

and bounded as follows : on the north by Imbulgahamulahena sold by the Crown (T. P. 340,529) ; on the east by Kohanaheeneattikkagahamulahena sold by the Crown ; on the south by Hekolungahamulahena sold by the Crown, T. P. 192,610 on the west by Kalingunaidagewatta sold by the Crown (T. P. 340,527).



Surveyor-General's Office,
Colombo, February 15, 1921.

Scale of 4 Chains to an Inch.
Matale S. O. 22—1921.

G. K. THORNHILL,
for Surveyor-General.

Uva Notice No. 7,929.

Notice under "The Waste Lands Ordinances of 1897, 1899, 1900, and 1903."

TAKE notice that unless within three months from August 5, 1921, the persons, if any, who claim any interest in the lands hereinafter mentioned or in any one or more of such lands appear before the Government Agent of the Province of Uva, and make claim in person or in writing to the said lands or any of them or to some interest therein :

Such Government Agent, in pursuance of the powers in him vested by the said Ordinances, will declare by writing under his hand that the said lands, to which no claim has been made, are the property of the Crown.

R. N. THAINE,
Government Agent.

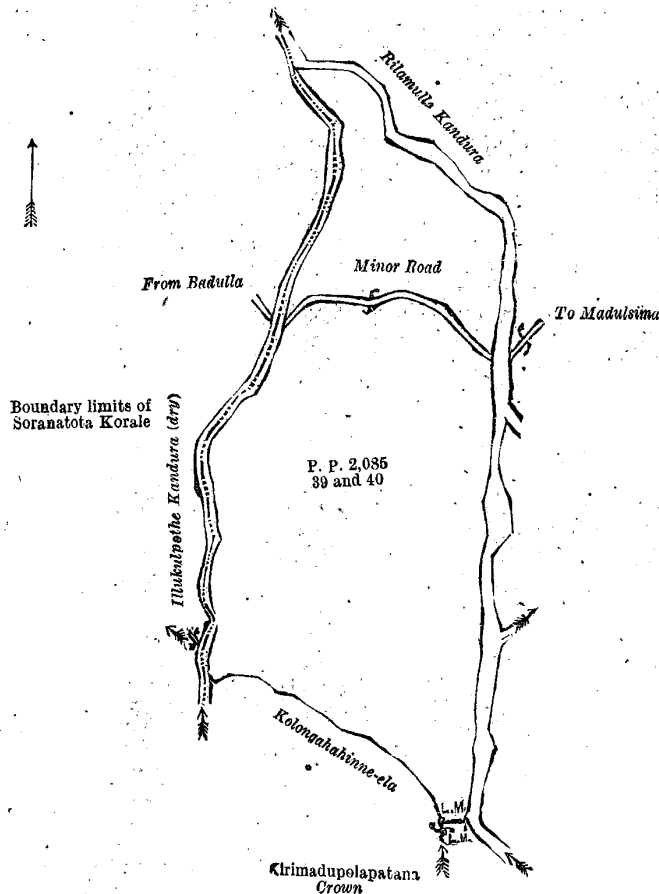
NOTE.—A claim to a right of way over the said lands or any of them is a claim to an interest in the said land or lands.

Description of the Lands referred to.

The following lots situated in the village of Thalagahagedara, in Oyapalata korale of the Wiyaluwa division, Badulla District, Province of Uva, as described in the annexed diagram :—

Lot.	Name of Land.	Preliminary plan 2,085.	Extent, A. R. P.
39	Rilamullehena <i>alias</i> Rilamullehenewatta		1 1 34
40	Do.		5 1 8
			6 3 2

and bounded as follows : on the north by Rilamullekandura and Illukulpothekandura (dry) ; on the east by Rilamullekandura ; on the south by Kolongahahinne-ela and Kirimadupolapatana claimed by the Crown ; and on the west by Illukulpothekandura (dry), and boundary limits of Soranatota korale.



Surveyor-General's Office,
Colombo, October 19, 1920.

Scale of 4 Chains to an Inch.

C. H. VINCE,
for Surveyor-General.

Uva Notice No. 7,930.

Notice under "The Waste Lands Ordinances of 1897, 1899, 1900, and 1903."

TAKE notice that unless within three months from August 5, 1921, the persons, if any, who claim any interest in the lands hereinafter mentioned or in any one or more of such lands appear before the Government Agent of the Province of Uva, and make claim in person or in writing to the said lands or any of them or to some interest therein:

Such Government Agent, in pursuance of the powers in him vested by the said Ordinances, will declare by writing under his hand that the said lands or such of them, to which no claim has been made, are the property of the Crown.

R. N. THADNE,
Government Agent.

NOTE.—A claim to a right of way over the said lands or any of them is a claim to an interest in the said land or lands.

Description of the Lands referred to.

The following lots situated in the village of Kuttiyagolla, in Soranatotakorale of Wiyaluwa division, Badulla District Province of Uva, as described in the annexed diagram:—

I.—Preliminary plan 2,085.

Lot.	Name of Land.	Extent, A. R. P.	Lot.	Name of Land.	Extent, A. R. P.
2	Uda-arawepatana	1 0 35	25	Uda-arawepatana (reservation for minor road and Kolongahahinne-ela)	0 0 32
3	Uda-arawepatana (reservation for estate road and Gansabhawa path)	0 0 16	26	Uda-arawepatana	0 1 28
4	Gansabhawa path	0 0 20	27	Uda-arawepatana <i>alias</i> Kolongahahinnepatana (reservation for foot-path, Elhene-ela, cattle track and Uda-arawe and Kirimadupolakanduras)	3 0 33
5	Uda-arawepatana (reservation for Gansabhawa path) and Elhene-ela	0 0 37	28	Uda-arawepatana <i>alias</i> Kolongahahinnepatana (reservation for Kirimadupolakandura and minor road)	1 0 5
6	Uda-arawepatana <i>alias</i> Kolongahahinnepatana (reservation for Elhene-ela)	0 0 17	30	Uda-arawepatana (reservation for path)	0 0 35
9	Footpath	0 0 4	31	Uda-arawepatana <i>alias</i> Kolongahahinnepatana	4 1 3
10	Uda-arawepatana <i>alias</i> Kolongahahinnepatana	1 0 4	32	Uda-arawepatana <i>alias</i> Kolongahahinnepatana (reservation for minor road)	0 3 5
11	Uda-arawepatana	2 3 34	33	Uda-arawepatana <i>alias</i> Kolongahahinnepatana (reservation for Uda-arawekandura)	1 1 1
12	Uda-arawepatana (reservation for estate road and Gansabhawa path)	0 1 5	34	Uda-arawewatta (reservation for Uda-arawekandura, estate road, and minor road)	1 1 15
13	Do.	0 2 1	35	Uda-arawewatta	1 0 12
14	Estate road (old Gansabhawa road)	0 2 8			25 1 1
15	Uda-arawepatana <i>alias</i> Kolongahahinnepatana	3 0 4			
19	Uda-arawepatana	0 0 30			
20	Do.	0 1 31			
21	Uda-arawepatana (reservation for Kolongahahinne-ela)	0 0 9			
22	Uda-arawepatana (reservation for minor road and estate road)	0 0 33			
23	Uda-arawepatana	0 1 13			
24	Uda-arawepatana (reservation for Kolongahahinne-ela)	0 0 11			

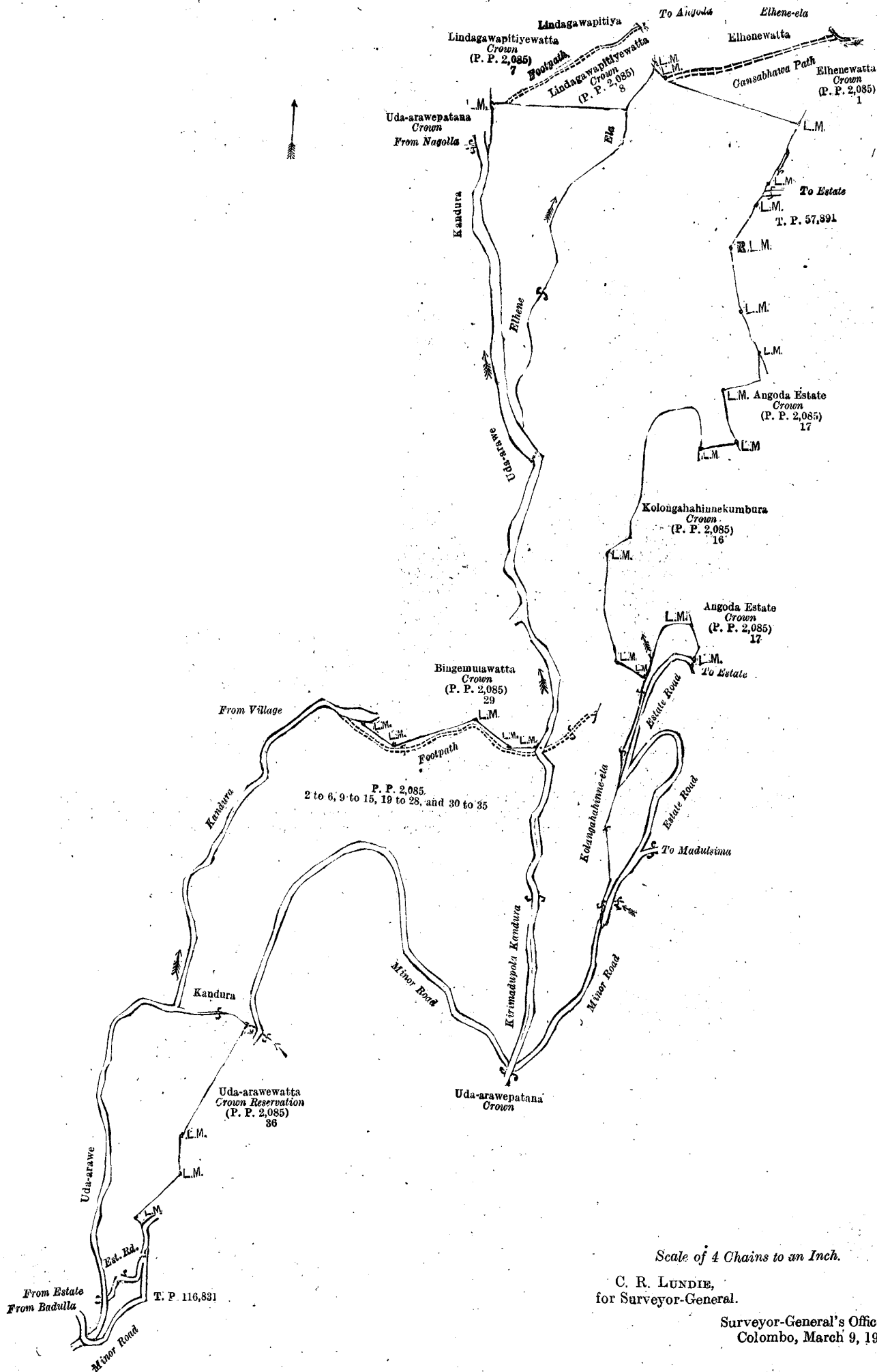
and bounded as follows: on the north by Lindagawapitiya claimed by G. N. Sudu, Lindagawapitiyewatta (lot 7 in P. P. 2,085) claimed by the Crown, footpath to Angoda, Lindagawapitiyewatta (lot 8 in P. P. 2,085) claimed by the Crown, Elhene-watta claimed by Kiripanikkiya and others, Gansabhawa path, Elhene-ela, Elhene-watta (lot 1 in P. P. 2,085) claimed by the Crown; on the east by T. P. 57,891, Angoda estate (lot 17 in P. P. 2,085) claimed by the Crown, Kolongahahinne-kumbura (lot 16 in P. P. 2,085) claimed by the Crown, Angoda estate (lot 17 in P. P. 2,085) claimed by the Crown, estate road and minor road to Madulsima; on the south by minor road, T. P. 116,831, Uda-arawewatta (lot 36 in P. P. 2,085) Crown reservation and Uda-arawepatana claimed by the Crown; and on the west by Uda-arawekandura, Bingemulawatta (lot 29 in P. P. 2,085) claimed by the Crown, and Uda-arawepatana claimed by the Crown.

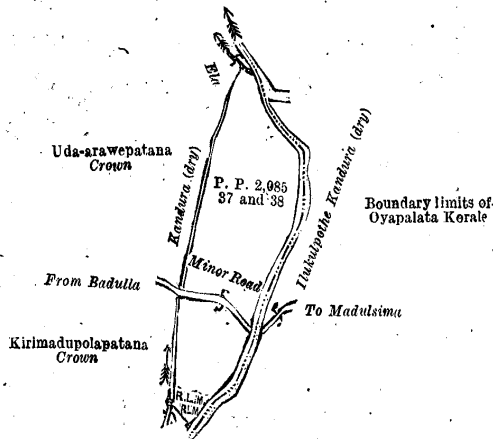
[For Diagram see page 1073.]

II.—Preliminary plan 2,085.

Lot.	Name of Land.	Extent, A. R. P.
37	Rilamullehena <i>alias</i> Rilamullehenewatta	1 0 7
38	Do.	0 1 19
		1 1 26

and bounded as follows: on the north by Illukulpothekandura (dry) and ela; on the east by Illukulpothekandura (dry) and boundary limits of Oyapalata korale; on the south by Illukulpothekandura (dry); and on the west by kandura (dry). Uda-arawepatana claimed by the Crown, minor road from Badulla, and Kirimadupolapatana claimed by the Crown.





Surveyor-General's Office,
Colombo, October 19, 1920.

Scale of 4 Chains to an Inch.

C. H. VINCE,
for Surveyor-General.

FINAL ORDERS.

Mannar S. O. No. 56.

**Order under Section 2 of "The Waste Lands Ordinances of 1897, 1899, 1900, and 1903,"
declaring Lands to be Crown Property.**

In the matter of the lands commonly called or known as Arketi-aru (part of stream), Mavillu-aru (part of stream), &c., situate in the villages of Veppankulam, Puliyaadikulam, Akattikulam, Akattimurippu, and Narikalaichan, in the Musali division (north) of the Mannar District, in the Northern Province, and of "The Waste Lands Ordinances of 1897, 1899, 1900, and 1903."

The notice required by section 1 of "The Waste Lands Ordinances of 1897, 1899, 1900, and 1903," having been duly published in manner prescribed by that section in respect of the above-named lands (*vide* Notice No. 7,749), and no claim having been made to the said lands or to any interest therein within the period of three months from the date specified in the said notice, I, Frederick Lewis, Special Officer appointed under section 28 of the said Ordinances; under and by virtue of the powers vested in me in that behalf by section 2 of the said Ordinances, do hereby on this 18th day of June, 1921, order and declare that the said lands, as more fully described herein below, situate in the villages of Veppankulam, Puliyaadikulam, Chay Puliyaankulam, Akattimurippu, and Narikalaichan, in the Musali division (north) of the Mannar District, in the Northern Province, and shown as lots 2 $\frac{1}{4}$, 2 $\frac{1}{2}$, 2 $\frac{1}{7}$, and 2B in preliminary plan 5,144 and in the annexed diagrams, and containing in extent 56 acres 2 roods and 32 perches, are the property of the Crown.

Description of the Lands referred to.

The following lots situated in the villages of Veppankulam, Puliyaadikulam, Chay Puliyaankulam, Akattikulam, Akattimurippu, and Narikalaichan, in the Musali division (north) of the Mannar District, in the Northern Province, as described in the annexed diagrams:—

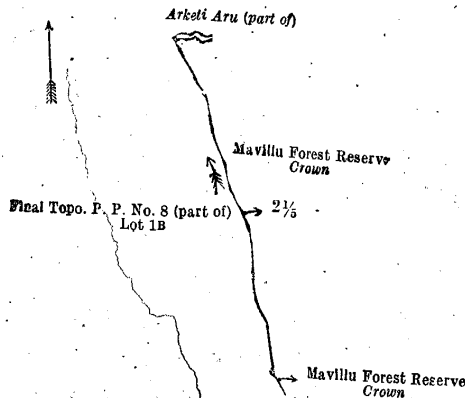
Lot.	Name of Land.	I.—Preliminary plan 5,144.	Extent, A. R. P.
2 $\frac{1}{4}$	Arketi-aru (part of stream)		26 1 32

and bounded as follows: on the north by Mavillu forest reserve declared to be the property of the Crown under the Waste Lands Ordinances; on the east by Arketi-aru (part of) declared to be the property of the Crown under the Waste Lands Ordinances; on the south by Mavillu forest reserve declared to be the property of the Crown under the Waste Lands Ordinances; on the west by Mavillu-aru (part of).

[For Diagram see page 1075.]

Lot.	Name of Land.	II.—Preliminary plan 5,144.	Extent, A. R. P.
2 $\frac{1}{2}$	Mavillu-aru (part of stream)		5 1 24

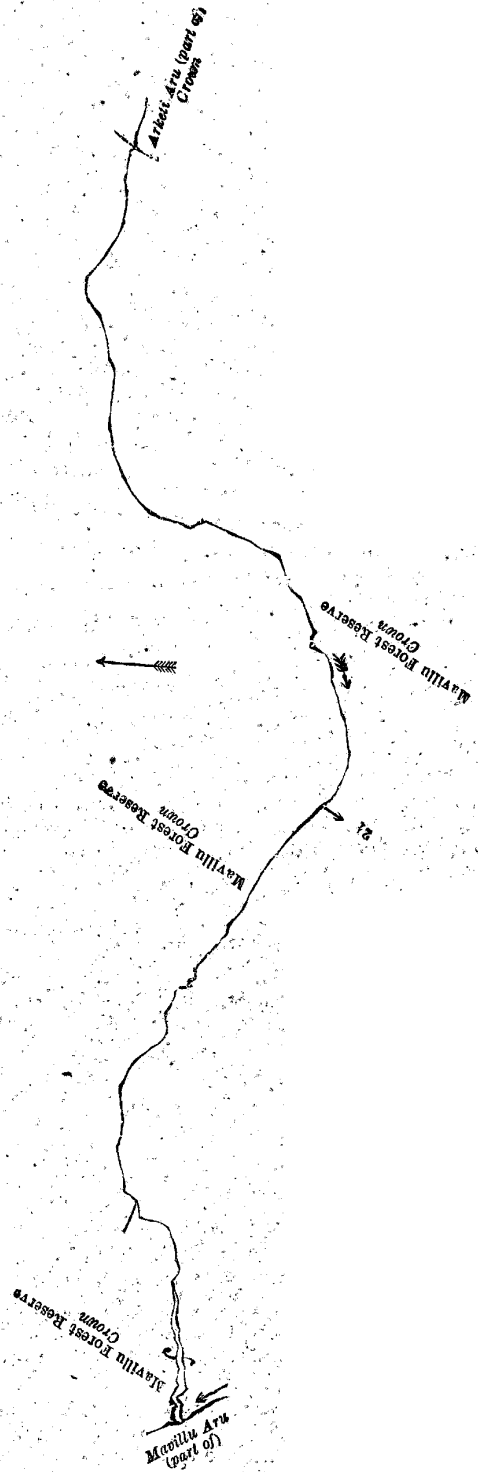
and bounded as follows: on the north by Arketi-aru (part of); on the east and south by Mavillu forest reserve declared to be the property of the Crown under the Waste Lands Ordinances; on the west by final topo preliminary plan No. 8/lot 1B (part of.)



Surveyor-General's Office,
Colombo, December 20, 1920.

Scale of 6 Chains to an Inch.

G. K. THORNHILL,
for Surveyor-General.



Surveyor-General's Office,
Colombo, December 20, 1920.

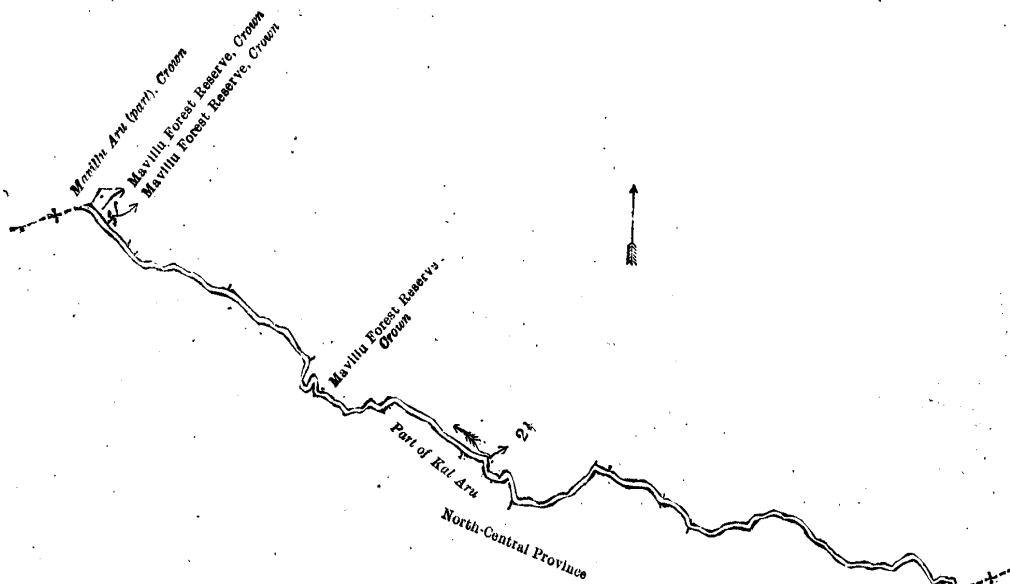
Scale of 64 Chains to an Inch.

G. K. THORNHILL,
for Surveyor-General.

III.—Preliminary plan 5,144.

Lot.	Name of Land.	Extent, A. R. P.
2 1/7	Kal-aru (stream) (half area)	24 1 0

and bounded as follows : on the north by Mavillu forest reserve declared to be the property of the Crown under the Waste Lands Ordinances ; on the east and south by the boundary of the North-Central Province (part of Kal-aru) ; on the west by the boundary of the North-Central Province (part of Kal-aru), Mavillu-aru (part) declared to be the property of the Crown under the Waste Lands Ordinances.



Surveyor-General's Office,
Colombo, December 20, 1920.

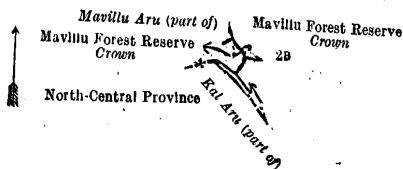
Scale of 64 Chains to an Inch.

G. K. THORNHILL,
for Surveyor-General.

IV.—Preliminary plan 5,144.

Lot.	Name of Land.	Extent, A. R. P.
2B	Mavillu forest reserve	0 2 16

and bounded as follows: on the north by Mavillu-aru (part of); on the east by Mavillu forest reserve declared to be the property of the Crown under the Waste Lands Ordinances; on the south by the boundary of the North-Central Province (Kal-aru) (part of); on the west by Mavillu forest reserve declared to be the property of the Crown under the Waste Lands Ordinances.



Surveyor-General's Office,
Colombo, December 20, 1920.

Scale of 64 Chains to an Inch.

G. K. THORNHILL,
for Surveyor-General.

June 18, 1921.

FREDERICK LEWIS,
Special Officer.

Kurunegala S. O. No. 3,107.

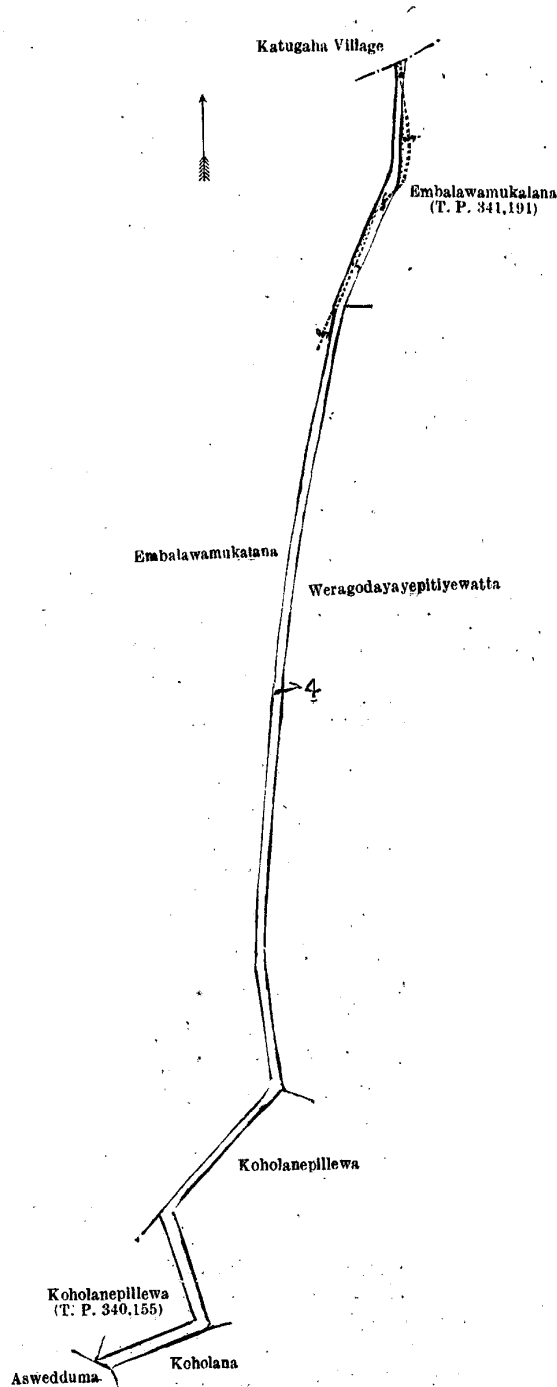
Order under Section 2 of "The Waste Lands Ordinances of 1897, 1899, 1900, and 1903," declaring Land to be Crown Property.

In the matter of the land commonly called or known as Embalawamukalana (path to conform with reservation) (exclusive of the path passing through the land), situate in the village of Embalawa, in the Walgam pattu korale of the Dewamedhi hatpattu of the Kurunegala District, in the North-Western Province, and of "The Waste Lands Ordinances of 1897, 1899, 1900, and 1903."

THE notice required by section 1 of "The Waste Lands Ordinances of 1897, 1899, 1900, and 1903," having been duly published in manner prescribed by that section in respect of the above-named land (*vide* Notice No. 7,732), and no claim having been made to the said land or to any interest therein within the period of three months from the date specified in the said notice, I, Norman Albert Hampton, Special Officer appointed under section 28 of the said Ordinances, under and by virtue of the powers vested in me in that behalf by section 2 of the said Ordinances, do hereby on this 22nd day of June, 1921, order and declare that the said lands, as more fully described herein below, situate in the village of Embalawa, in the Walgam pattu korale of the Dewamedhi hatpattu of the Kurunegala District, in the North-Western Province, and shown as lot 4 in advance extract No. 2 of block survey preliminary plan 771 and in the annexed diagram, and containing in extent 2 roods and 36 perches, is the property of the Crown.

Description of the Land referred to.

The land commonly called or known as Embalawamukalana (path to conform with reservation) (exclusive of the path passing through the land), situated in the village of Embalawa, in the Walgam pattu korale of the Dewamedhi hatpattu of the Kurunegala District, in the North-Western Province; containing in extent 2 roods and 36 perches, and shown as lot 4 in advance extract No. 2 of block survey preliminary plan 771 and in the annexed diagram; and bounded as follows: on the north by the village limit of Ketugaha; on the east by Embalawamukalana sold by the Crown (T. P. 341,191), Weragodayapitiyewatta claimed by Rajagurumudiyanse Mudiyanse and others, Koholanepillewa claimed by W. M. Sirimalhami and others; on the south by Koholara claimed by W. M. Banda and others, Aswedduma claimed by Banda and others; on the west by Koholanepillewa sold by the Crown (T. P. 340,155), Embalawamukalana sold by the Crown.



Surveyor-General's Office,
Colombo, June 1, 1921.

Scale of 4 Chains to an Inch.

June 22, 1921.

N. A. HAMPTON,
Special Officer.

G. K. THORNHILL,
for Surveyor-General.

Kurunegala S. O. No. 3,108.

**Order under Section 2 of "The Waste Lands Ordinances of 1897, 1899, 1900, and 1903,"
declaring Lands to be Crown Property.**

In the matter of the lands commonly called or known as reservation for bund and Kadurugahamulahena (reservation for bund), situate in the village of Ihalamadige Kotambepitiya, in the Giratalane korale of the Dewamedhi hatpattu of the Kurunegala District, in the North-Western Province, and of "The Waste Lands Ordinances of 1897, 1899, 1900, and 1903."

THE notice required by section 1 of "The Waste Lands Ordinances of 1897, 1899, 1900, and 1903," having been duly published in manner prescribed by that section in respect of the above-named lands (*vide* Notice No. 7,633), and no claim having been made to the said lands or to any interest therein within the period of three months from the date specified in the said notice, I, Norman Albert Hampton, Special Officer appointed under section 28 of the said Ordinances, under and by virtue of the powers vested in me in that behalf by section 2 of the said Ordinances, do hereby on this 28th day of May, 1921, order and declare that the said lands, as more fully described herein below, situate in the village of Ihalamadige Kotambepitiya, in the Giratalane korale of the Dewamedhi hatpattu of the Kurunegala District, in the North-Western Province, and shown as lots 5 and 12 in block survey preliminary plan 1,712 and in the annexed diagrams, and containing in extent 34 perches, are the property of the Crown.

Description of the Lands referred to.

The following lots situated in the village of Ihalamadige Kotambepitiya, in the Giritalane korale of the Dewamedihatpattu of the Kurunegala District, in the North-Western Province, as described in the annexed diagrams:—

I.—Block survey preliminary plan 1,712.

Lot.	Name of Land.	Extent, A. R. P.
5	Reservation for bund	0 0 22

and bounded as follows: on the north by Ambagahamulahena *alias* Karawgahamulakotuwa sold by the Crown (T. P. 337,292); on the east by Konkumbura claimed by Meera Vedagurunnehelage Maimu Nachchire and others; on the south by Kotambepitiyewewa (tank and bund) to be declared the property of the Crown under the Waste Lands Ordinances; on the west by the village limit of Bamunnumulla.



Surveyor-General's Office,
Colombo, April 14, 1921.

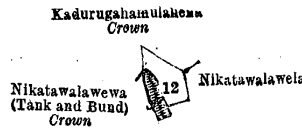
Scale of 4 Chains to an Inch.

G. K. THORNHILL,
for Surveyor-General.

II.—Block survey preliminary plan 1,712.

Lot.	Name of Land.	Extent, A. R. P.
12	Kadurugahamulahena (reservation for bund)	0 0 12

and bounded as follows: on the north by Kadurugahamulahena belonging to the Crown; on the east by Nikatawalawela claimed by Meera Vedagurunnehelage Maimu Nachchire and others; on the south by Nikatawalawela claimed by Meera Vedagurunnehelage Maimu Nachchire and others, Nikatawalawewa (tank and bund) to be declared the property of the Crown under the Waste Lands Ordinances; on the west by Nikatawalawewa (tank and bund) to be declared the property of the Crown under the Waste Lands Ordinances, Kadurugahamulahena belonging to the Crown.



Surveyor-General's Office,
Colombo, April 14, 1921.

Scale of 4 Chains to an Inch.

G. K. THORNHILL,
for Surveyor-General.

N. A. HAMPTON,
Special Officer.

May 28, 1921.

Kegalla S. O. No. 336.

**Order under Section 2 of "The Waste Lands Ordinances of 1897, 1899, 1900, and 1903,"
declaring Land to be Crown Property.**

In the matter of the land commonly called or known as Maladola, Polwatte-ela, and part of Bulugahamula-ela, situate in the village of Yatiwaldeniya, in the Galboda pattu of the Galboda korale of the Kegalla District, in the Province of Sabaragamuwa, and of "The Waste Lands Ordinances of 1897, 1899, 1900, and 1903."

THE notice required by section 1 of "The Waste Lands Ordinances of 1897, 1899, 1900, and 1903," having been duly published in manner prescribed by that section in respect of the above-named land (*vide* Notice No. 7,727), and no claim having been made to the said lands or to any interest therein within the period of three months from the date specified in the said notice, I, Frederick Lewis, Special Officer appointed under section 28 of the said Ordinances, under and by virtue of the powers vested in me in that behalf by section 2 of the said Ordinances, do hereby on this 6th day of June, 1921, order and declare that the said land as more fully described herein below, situate in the village of Yatiwaldeniya, in the Galboda pattu of the Galboda korale of the Kegalla District, in the Province of Sabaragamuwa, and shown as lot 80 in block survey preliminary plan 167 and in the annexed diagram, and containing in extent 3 roods and 8 perches, is the property of the Crown.

Description of the Land referred to.

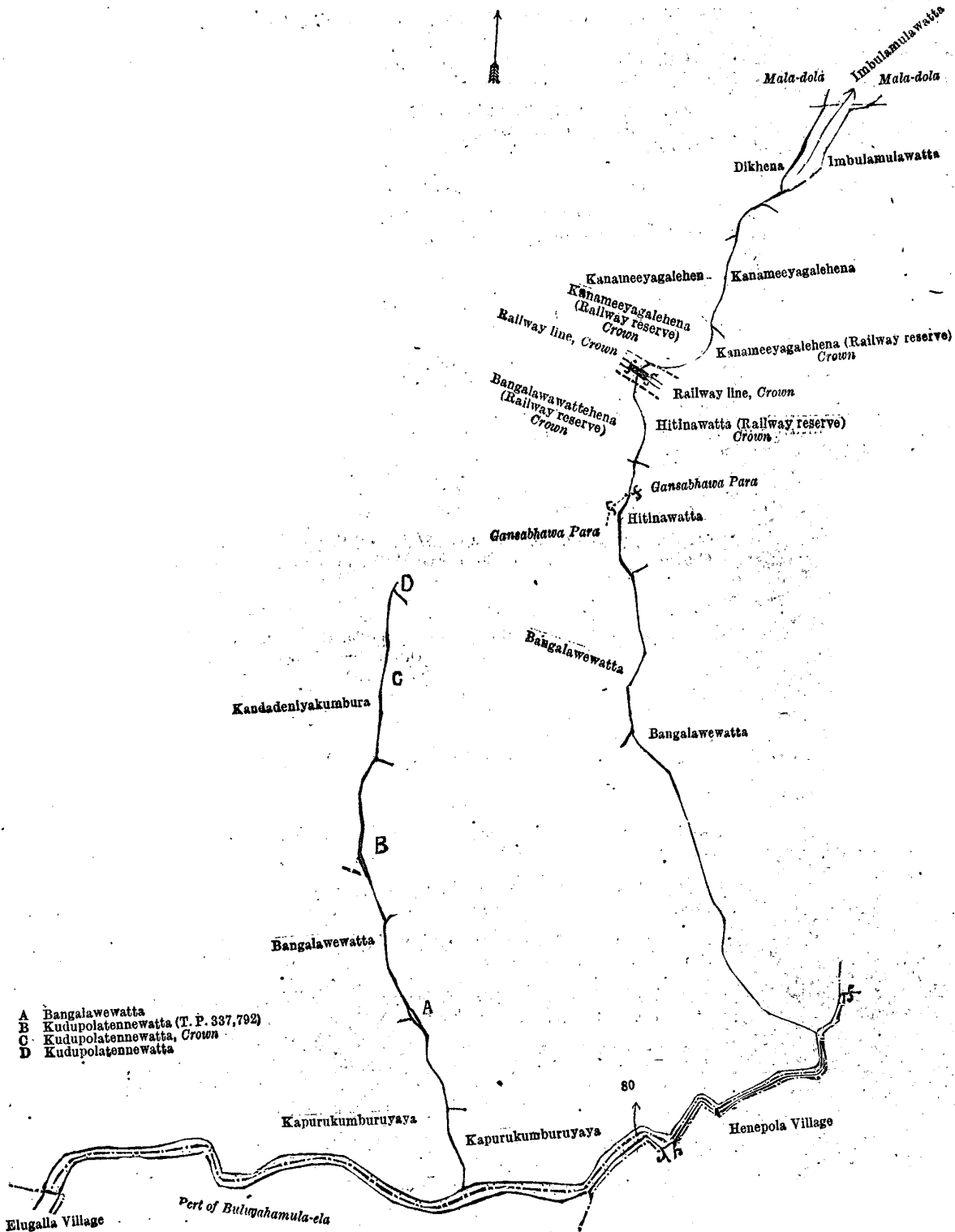
The following lot situated in the village of Yatiwaldeniya, in the Galboda pattu of the Galboda korale of the Kegalla District, in the Province of Sabaragamuwa, as described in the annexed diagram:—

Block survey preliminary plan 167.

Lot.	Name of Land.	Extent, A. R. P.
80	Mala-dola, Polwatte-ela, and part of Bulugahamula-ela	0 3 8

and bounded as follows: on the north by Kapurukumburuyaya (private), Bangalawewatta claimed by Wiyannelage Kiri Hatana, Kandadeniyakumbura claimed by Wahumpurayalage Ukku and others, Kudupolatennewatta claimed by Pahalagedera Mudiyanse and others, Kudupolatennewatta declared to be the property of the Crown under the Waste Lands Ordinances, Kudupolatennewatta sold by the Crown (T. P. 337,792), Bangalawewatta claimed by Wiyannelage Kiri Hatana, Kapurukumburuyaya (private), Bangalawewatta claimed by Wiyannelage Kiri Hatana, Gansabhawa para, Bangalawewattehena (railway reserve) declared to be the property of the Crown under the Waste Lands Ordinances, railway line declared to be the property of the Crown under the Waste Lands Ordinances, Kanameeyagalehena (railway reservation)

declared to be the property of the Crown under the Waste Lands Ordinances, Kanameeyagalehena claimed by Pahalagedera Mudiyanse, Dikhena claimed by Wahumpurayalage Sanda and others, Mala-dola (private), Imbulamulawatta claimed by Pahalagedera Siyatu and others, Mala-dola (private); on the east by Imbulamulawatta claimed by Pahalagedera Siyatu and others, Kanameeyagalehena sold under the Waste Lands Ordinances, Kanameeyagalehena (railway reserve) declared to be the property of the Crown under the Waste Lands Ordinances, railway line declared to be the property of the Crown under the Waste Lands Ordinances, Hitinawatta (railway reserve) declared to be the property of the Crown under the Waste Lands Ordinances, Gansabhawa para, Hitinawatta claimed by H. Bandirala and others, Bangalawewatta claimed by Wiyannelage Kiri Hatana; on the south by the village limit of Henepola, part of Bulughamula-ela; on the west by the village limit of Elugalla.



- A Bangalawewatta
- B Kudupolatennewatta (T. P. 337,792)
- C Kudupolatennewatta, Crown
- D Kudupolatennewatta

Surveyor-General's Office,
Colombo, September 24, 1920.

Scale of 4 Chains to an Inch.

F. J. SALMON,
for Acting Surveyor-General.

June 6, 1921.

FREDERICK LEWIS,
Special Officer.

LAND SALES IN THE WESTERN PROVINCE.

No. 3,323, W. P.—The Assistant Government Agent, Kalutara, will on Monday, September 19, 1921, at 10 A.M., at his office in the Kalutara Kachcheri, put up to auction, for sale or settlement, or will otherwise dispose of, the under-mentioned portions of Crown land, in accordance with the regulations of Government regarding land sales. Forty-seven allotments of land situated in the Kalutara and Panadure totamune divisions of the Kalutara District of the Western Province.

Preliminary plan 16,319. Village—Duwagoda, Maggonbadda.				Extent.	
Lot.	Name of Land.	Name of Applicant.	Name of Claimant.	Description.	A. R. P.
8	Kitalahitiyawatta	U. Sediris	A. Podyneriya	Garden	0 0 33
9	Kitalahitiyelanda	do.	Crown	Jungle	1 0 2
Preliminary plan 17,465. Village—Munhena, Maggonbadda.					
2	Welitudumullelanda	K. Charlis Appu	Crown	Jungle	1 2 0
3	Horaketiyewattepaula- owita	Crown	do.	Garden	0 0 33
4	Millagahalanda	do.	do.	do.	0 0 38
Preliminary plan 17,414. Village—Bombuwala, Kalutara badda.					
2	Polgahaudumullekele <i>alias</i> Batakuluketiyelanda	T. Arnolis Fernando	Crown	Jungle	6 1 0
4	Do.	Crown	do.	Deniya	0 1 38
Preliminary plan 17,432. Village—Potuwila, Paiyagala.					
2	Munamalgahalanda <i>alias</i> Melpeddegahalanda	D. A. Kumbalata	Crown	Jungle	6 2 28
3	Millagahalanda	Crown	K. Podysinno Appuhamy	Rubber	0 1 6
4	Godaporagahalandewatta	do.	K. Don Charlis	Garden	0 0 33
Preliminary plan 17,479. Village—Halkandawila, Maggonbadda.					
2	Berakandewalanda <i>alias</i> Kebellagahalanda <i>alias</i> Indigahalanda	Crown	Crown	Jungle	2 0 29
4	Do.	do.	do.	do.	5 0 1
7	Tuppahigewelalanda	D. H. Kotalawala	do.	do.	5 3 31
Preliminary plan 17,127. Village—Walatara, Beruwalbadda.					
2	Heenganinduwedeniya or Walataradeniya or Delgahaudumulla or Savonaidegewela	Crown	N. Francisco Fernando	Paddy field	0 0 24
Preliminary plan 16,863. Village—Badanagoda, Beruwalbadda.					
3	Madakumburagodakele	K. Mendi Appu	M. L. M. H. Uduman and another (purchaser)	Jungle	1 0 14*
4	Ditto <i>alias</i> Heendeniyekkele	W. D. Monis	do.	do.	5 0 1*
8	Do.	Crown	do.	do.	3 1 20*
Preliminary plan 17,288. Village—Munhena, Maggonbadda.					
1	Duwewatta or Kiripella- watta	Crown	E. Monis Appu	Garden	0 0 8
2	Do.	do.	do.	do.	0 0 21
Preliminary plan 16,855. Village—Kalawila, Malawanbadda.					
2	Moragahalanda or Ina- godakandekele	Crown	Crown	Jungle	1 0 8
Preliminary plan 17,240. Village—Kudagonaduwa, Waddubadda.					
2	Elivilyaya	Crown	Crown	Paddy	0 1 3
Preliminary plan 17,510. Village—Maggonaduwa, Waddubadda.					
1	Medaviladeniya or Gonia- dubokkedeniya	Crown	Crown	Swamp land	0 3 17
2	Medawilakumbura	do.	B. Marthinahamy	Paddy field	0 2 17
3	Do.	do.	G. Pedrick Perera	do.	0 0 18
Preliminary plan 17,119. Village—Delduwa, Waskadubadda.					
1A	Nawinnepaulaowita	S. Agonis and another	S. Agonis and another	Paddy field	0 2 33
2	Do.	Crown	U. Kusalhamy	Vegetable garden	0 1 1
3	Do.	do.	Arnolis Fernando	Paddy	0 0 8
Preliminary plan 17,147. Village—Nanduwa, Waddubadda.					
1	Kosgahaowita	Crown	Crown	Deniya	3 1 14
Preliminary plan 17,363. Village—Mawala, Panadurebadda.					
1	Godaporagahakurundu- watta	Crown	W. Don Lewis and two others	Garden	2 2 2
2	Do.	do.	Heirs of Don Lewis, Police Vidane	do.	2 0 3
3	Godaporagahadeniya	do.	Don Sedris and others	do.	1 0 1
4	Godaporagahakurundu- watta	do.	do.	do.	1 0 0
5	Puwakwatta	do.	D. Sopihamy	do.	0 0 3
6	Atambagahawatta	do.	W. Carlinahamy and another	do.	0 0 20

Lot.	Name of Land.	Name of Applicant.	Name of Claimant.	Description.	Extent.	
					A. R. P.	
Preliminary plan 17,465. Village—Munhena, Maggonbadda.						
1	Weliudumullelanda	Crown	Crown	Reservation for footpath	0	0 11†
Preliminary plan 17,414. Village—Bombuwala, Kalutarabadda.						
1	Polgahaudumullekele <i>alias</i> Batakuluketiyelanda	Crown	Crown	Reservation for paddy field	0	1 20†
3	Do.	do.	do.	do.	1	0 0†
Preliminary plan 17,432. Village—Potuwila, Paiyagala.						
1	Munamalgalhalanda <i>alias</i> Molpeddegahalanda	Crown	Crown	Reservation for path	0	0 20†
Preliminary plan 17,479. Village—Halkandawila, Maggona.						
1	Berakandewalalanda <i>alias</i> Kebellagahalanda <i>alias</i> Indigahalanda	Crown	Crown	Reservation for road	0	2 28†
3	Do.	do.	do.	Reservation for paddy field	3	0 20†
5	Do.	do.	do.	do.	0	1 10†
6	Tuppahigewelalanda	do.	do.	do.	2	2 29†
8	Do.	do.	do.	do.	0	2 30†
Preliminary plan 16,863. Village—Badanagoda, Beruwalbadda.						
2	Madakumburegodakele <i>alias</i> Laolugahalanda	Crown	Crown	Reservation for road and paddy field	0	1 1†
5	Madakumburegodakele or Heendeniyekele	do.	do.	Reservation for paddy field	0	3 25†
6	Do.	do.	do.	Reservation for road	0	1 2†
7	Do.	do.	do.	Reservation for paddy field and right of way	0	2 26†

* Re-advertised for sale as the purchaser did not complete payment.

† Not for sale or settlement.

The upset price per acre varies from Rs. 50 to Rs. 500. Further particulars regarding these lands can be obtained from the Assistant Government Agent, Kalutara, and plans of them from the Surveyor-General.

Colonial Secretary's Office,
Colombo, August 3, 1921.

GRAEME THOMSON,
Colonial Secretary.

LAND SALES IN THE SOUTHERN PROVINCE.

No. 3,814, S. P.—The Government Agent, Southern Province, will on Tuesday, October 18, 1921, at 1 P.M., at his office in Galle Kachcheri, put up to auction, for sale or settlement, or will otherwise dispose of, the under-mentioned portions of Crown land, in accordance with the regulations of Government regarding land sales. Two allotments of land situated in the Four Gravets division of the Galle District of the Southern Province.

Lot.	Name of Land.	Name of Applicant.	Description.	Extent.		Upset price per acre, Rs.
				A. R. P.		
Preliminary plan 11,297. Village—Ankokkawala.						
1	Puhulhenemukalana	—	Jungle	1	0 14	115
Preliminary plan 11,581. Village—Ihalagoda.						
2	Bussahenekanda	U. L. M. Mohamed of High street, Galle.	Low jungle	3	3 10	105

Further information regarding these lands can be obtained from the Government Agent, Southern Province, and their plans from the Surveyor-General.

Colonial Secretary's Office,
Colombo, July 28, 1921.

GRAEME THOMSON,
Colonial Secretary.

No. 3,815, S. P.—The Government Agent, Southern Province, will on Thursday, October 20, 1921, at 1 P.M., at his office in Galle Kachcheri, put up to auction, for sale or settlement, or will otherwise dispose of, the under-mentioned portions of Crown land, in accordance with the regulations of Government regarding land sales. Eleven allotments of land situated in the Gangaboda pattu division of the Galle District of the Southern Province.

Lot.	Name of Land.	Name of Applicant.	Description.	Extent.		Upset price per acre, Rs.
				A. R. P.		
Preliminary plan 11,667. Village—Hemmeliya. Claimant—Crown.						
1	Duwehena	B. K. Johanis of Baddegama	Garden	0	0 19	65
2	Do.	do.	do.	0	0 17	65
Claimant—Damullege Abenis of Beddegama.						
3	Duwehenewatta	B. K. Johanis of Baddegama	Garden	0	0 7	5
Claimant—Crown.						
4	Duwehenewatta	B. K. Johanis of Baddegama	Garden	0	0 12	—*
5	Duwehena	do.	do.	0	0 32	—*
Claimant—Tiyankankanange Babappu of Baddegama.						
6	Duwehenewatta	B. K. Johanis of Baddegama	Garden	0	0 14	65
			Plantation	—	—	0.62
Claimant—Crown.						
7	Duwehena	B. K. Johanis of Baddegama	Jungle	0	0 10	—*
8	Do.	do.	Garden	0	0 11	—*

Lot.	Name of Land.	Claimant—B. K. Johanis of Baddegama.		Description.	Extent.		Upset price per acre, Rs.
		Name of Applicant.			A. R. P.		
9	Duwehena	B. K. Johanis of Baddegama		Garden .. Plantation	0 2 25		65 23.40
10	Duwehena	B. K. Johanis of Baddegama	Claimant—Crown.	Jungle ..	0 3 16		70
11	Duwehena	B. K. Johanis of Baddegama	Claimants—(1) D. Abenis, (2) T. V. Andris, (3) M. V. Silappu, (4) H. K. Tirolis, (5) D. James, (6) D. A. enis.	Cinnamon .. Plantation	0 0 28		65 17.50
Preliminary plan 11,678. Village—Ihala Lelwala. Claimant—Crown.							
1	Kumbalawalahlenadeniyagoda	Lelwala Guruge Harmanis de Silva		Jungle ..	1 3 22		47.50
2	Do.	do.		do. ..	0 0 15		—*
3	Malmorakanda-addaradeniya alias Udahindapotdeniya- udumulla	G. C. D. Jayasundera of Ettiligoda		do. ..	1 0 4		47.50
Preliminary plan 11,686. Village—Urala. Claimant—D. F. Wijenarayana.							
2	Kandaudawatta	D. F. Wijenarayana of Pimburugala estate, Wanduramba		Contains rubber Plantation	0 1 33		45 70.50
3	Vawlugalakanda	D. F. Wijenarayana of Pimburugala estate, Wanduramba	Claimant—Crown.	Jungle ..	0 2 14		—*
Preliminary plan 11,764. Village—Yatalamatta. Claimant—Crown.							
1	Kandegederawattagodakanda	Hikkaduwa Guruge Podihami of Yatala- matta		Jungle ..	0 0 24		—*
2	Do.	do.		do. ..	0 3 28		60
3	Do.	do.		do. ..	0 0 24		—*
4	Godamawatewatta	do.		Garden ..	0 0 35		—*

* Reservation (not for sale).

Further information regarding these lands can be obtained from the Government Agent, Southern Province, and their plans from the Surveyor-General.

Colonial Secretary's Office,
Colombo, August 3, 1921.

GRAEME THOMSON,
Colonial Secretary.

LAND SALES IN THE NORTHERN PROVINCE.

No. 932, N. P.—The Assistant Government Agent, Mullaittivu, will on Friday, October 7, 1921, at 1 P.M., at his office in Mullaittivu, put up to auction, for sale or settlement, or will otherwise dispose of, the under-mentioned portions of Crown land, in accordance with the regulations of Government regarding land sales. Eleven allotments of land situated in the Maritime pattus and Vavuniya North divisions of the Mullaittivu District of the Northern Province.

Lot.	Name of Land.	Preliminary plan 5,048. Village—Kumulamunai. Claimant—Crown.		Description.	Extent.		Upset price per acre, Rs.
		Name of Applicant.			A. R. P.		
4	Sudalaippiddiilkadu	—		Low jungle ..	1 0 4		16
Preliminary plan 5,265. Village—Vattappalai. Claimant—Crown.							
7	Perumpeeliadiyilkani	—		Jungle ..	5 2 1		16
10	Peeliadiyilkadu or Perumpeeliadiyil- kadu	—		Jungle fit for paddy ..	1 1 20		16
11	Nedunkeeru	—	Claimant—A. Chinniah.	Jungle fit for paddy ..	0 2 31		16
12	Achchulampathy	—	Claimant—A. Kadigamu.	Jungle fit for paddy ..	0 1 28		16
Preliminary plan 4,940. Village—Periyakulam. Claimant—Crown.							
4	Kurumankadu	V. Sinniah		Low jungle fit for paddy ..	5 0 3		17*
Preliminary plan 5,305. Village—Kataliyarsamalankulam. Claimant—Crown.							
1	Veladiyltharai	M. Kantar (deceased)		Jungle ..	1 0 15		16
Preliminary plan 5,333. Village—Paddikkudiyiruppu. Claimant—Crown.							
1	Puliadipilavu	—		Jungle ..	1 1 35		16
2	Do.	—		do. ..	0 1 6		16
4	Chalampaiadiyilvalavu	K. Velu		do. ..	2 3 37		16
7	Kumaradivalavu	—		Open land ..	0 0 13		16

* Includes value of timber per acre. This lot is sold as unirrigable, and the purchasers will have no claim to water from the tank.

Further information regarding these lots may be obtained from the Assistant Government Agent, Mullaittivu, and plans of them from the Surveyor-General.

Colonial Secretary's Office,
Colombo, July 30, 1921.

GRAEME THOMSON,
Colonial Secretary.

LAND SALES IN THE NORTH-WESTERN PROVINCE.

No. 2,179, N.W. P.—The Government Agent, North-Western Province, will on Monday, September 26, 1921, at 1 P.M., at his office in the Kurunegala Kachcheri, put up to auction, for sale or settlement, or will otherwise dispose of, the under-mentioned portions of Crown land, in accordance with the regulations of Government regarding land sales. Twenty-three allotments of land situated in the Dambadeni hatpattu of the Kurunegala District of the North-Western Province.

Advance extract No. 1 of block survey preliminary plan 545. Village—Kiwulgalla in Udukaha korale north.

Claimant—Crown, encroachment by N. L. Sadiris Perera Appuhami of Minikukula.

Lot.	Name of Land.	Name of Applicant.	Description.	Extent.		Upset price A. R. P. per acre, Rs.
				A.	R. P.	
1	Kurumbamullawatta	—	Coconut garden	0	2 2	200
3	Do.	—	do.	3	0 15	200
2	Do.	—	Coconut garden, reservation for Gansabhawa road (not to be sold)	0	0 20	—

Advance extract No. 1 of block survey preliminary plan 549. Village—Minikukula in Udukaha korale north.

Claimant—Crown.

1	Medikelemukalana	J. A. Don Erumogenis Appuhami of Pahala Madampella	Forest	10	3 20	165
Claimant—Crown, encroachment by M. M. Dingiri Appu of Minikukula.						
2	Mahakumburewatta	—	Coconut garden	0	0 30	200
Claimant—Crown.						
3	Medikelemukalana	H. D. Tissera Appuhami of Pahala Madampella	Forest	3	2 7	165
4	Do.	do.	do.	1	3 22	165
6	Do.	—	do.	0	3 2	120
Claimant—Crown, encroachment by Sanchiya Henaya.						
7	Beraliyaddepillewa	—	Coconut garden	2	2 23	200
Claimant—Crown, encroachment by A. Abdul Aseesu.						
9	Kajulandewatta	—	Coconut garden	0	2 6	175
5	Medikelemukalana	—	Forest, reservation for Gansabhawa road (not to be sold)	0	1 39	—
8	Minipittaniya	—	Cemetery (not to be sold)	1	2 34	—

Final village plan 445. Village—Busnapahuwa in Udukaha korale south. Claimant—Crown.

1A	Pangollemukalana alias Galagoda- mukalana	Mudaliyar L. A. Dassanaiké of Mirigama	Forest	14	0 23	80
20A	Pangollemukalana	do.	do.	13	3 30	80
20B	Dandeniya estate	do. encroachment	Coconut garden	0	1 10	200

Final village plan 466. Village—Mabopitiya in Udukaha korale south. Claimant—Crown.

10H1	Gallendemukalana	S. A. M. Kiri Banda of Paramaulla	Forest	1	0 0	120
10H2	Do.	M. Punchi Banda of Galpottepolá	do.	1	0 0	120

Final village plan 434. Village—Poramadala in Udukaha korale east. Claimant—Crown, encroachment by Tammita Naidelage Sinnappu Naide of Yatigaloluwa.

17	Galagawahena	—	Now partly cultivated	3	2 35	105
----	--------------	---	-----------------------	---	------	-----

Final village plan 424. Village—Hangawatta in Udukaha korale east. Claimants.—Crown and W. Rana.

43F	Girambehena	W. Rana of Hangawatta	Now garden	1	1 10	16
-----	-------------	-----------------------	------------	---	------	----

Final village plan 924. Village—Pitadeniya in Mayurawai korale. Claimant—Crown.

17C	Bogahamulahena	S. Pina of Pitadeniya	Chena	1	2 14	50
-----	----------------	-----------------------	-------	---	------	----

Advance extract No. 1 of block survey preliminary plan 502. Village—Pentenigoda in Udukaha korale north.

Claimant—Crown (acquired from Ahamadu Lebbe, deceased, father of Hamidu Lebbe and Patumma),

1	Karambehena	A. M. Ranhami	Chena	1	3 11	50
Claimant—Crown, encroachment by Uduma Lebbe and A. L. Hamidu Lebbe.						
2	Karambehena	—	Plantain garden	0	0 12	100
3	Do.	—	Coconut garden	0	2 18	150

Final village plan 419. Village—Wadawa in Udukaha korale east. Claimant—Crown.

24Q	Gallindahena	A. M. Mudalihami and P. M. Banda	Chena	5	2 5	83
-----	--------------	----------------------------------	-------	---	-----	----

Final village plan 424. Village—Hangawatta in Udukaha korale east. Claimant—Crown.

2D	Galababedahena	K. Rankira Henaya	Chena	0	2 36	60
13	Gala-addarahena	do.	do.	0	2 0	60

Further information regarding these lands may be obtained from the Government Agent, North-Western Province, and their plans from the Surveyor-General.

Colonial Secretary's Office,
Colombo, July 30, 1921.

GRAEME THOMSON,
Colonial Secretary.

LAND SALES IN THE NORTH-CENTRAL PROVINCE.

No. 2,157, N.C. P.—The Government Agent, North-Central Province, will on Wednesday, September 21, 1921, at 1 P.M., at the Anuradhapura Kachcheri, put up to auction, for sale or settlement, or will otherwise dispose of, the under-mentioned portions of Crown land, in accordance with the regulations of Government regarding land sales. Thirty allotments of land situated in the Nuwaragam palata of the Nuwarakalawiya district of the North-Central Province.

Lot.	Name of Land.	Name of Applicant.	Description.	Extent. Upset price		
				A.	R.	P. per acre, Rs.
1U1	Kudadiulgaskadakele	V. G. Ukkurula Lekama	Jungle	1	3	36 24
1U2	Do.	do.	do.	1	3	29 24
1U5	Do.	N. V. Velate	do.	1	3	39 24
1U8	Etawiragollewakele	D. M. Pinhamy, Wewu Lekama of Maha Diulwewa	do.	1	3	24 24
1W	Do.	A. V. Banda	do.	1	3	27 24
1AA	Do.	do.	do.	0	0	7 24
1AD	Peddeyawewakele	Kadiravelatige Kandate and another	Chena	1	3	26 24

Final village plan 642. Village—Hiralugama in Kadawat korale.

1S	Hinnapitahena	—	Chena, encroachment by S. Kapurula	0	0	22 21
1AA	Do.	M. Ukkurula, ex Vel-Vidane	Chena	2	0	7 16
1AC	Do.	K. Kapuruhamy	do.	0	2	38 16
1AD	Do.	S. Upasakaralage Kadirate and another	do.	1	2	29 16
1AE	Do.	do.	do.	1	3	35 16
1AF	Do.	S. U. Menikrala	do.	1	0	7 16
1AH	Hiralugamakele	W. Punchirala	do.	0	3	38 16
1AI	Do.	K. Ukkurula	do.	1	3	13 16

Final village plan 664. Village—Sinharagama in Wilachchiya korale.

19	—	—	Open land, encroachment	0	0	4 80
32A	Panakawalamukalana	S. Perera	Forest	2	0	3 30
34A	Walawamukalana	B. W. Pothiya and another	do.	1	1	37 21
34B	Do.	do.	do.	2	1	24 21
36C	Labugalalanda	do.	Chena	2	0	18 21
36D	Do.	do.	do.	5	0	35 21

Final village plan 720. Village—Katukeliyawa in Wilachchiya korale.

5½B	Katukeliyawekele	M. Appuhamy, Vel-Vidane of Bogahawewa	Chena	9	0	9 18
5½C	Katukeligawakele	N. Punchirala of Bogahawewa	do.	8	0	2 18

Final village plan 722. Village—Walanteluwewa in Wilachchiya korale.

61A	Kongahayaya	W. Nambirala	Chena	2	0	12 21
61B	Kongahayaya <i>alias</i> Walanteluwewekele	A. Pinhamy and another	do.	2	0	2 21
61C	Do.	L. H. Ranhamy of Hunuwilagama	do.	3	0	11 21

Final village plan 724. Village—Muwawembuwa in Wilachchiya korale.

15B	Landukele	J. M. Punchi Banda of Hunuwilagama	Chena	1	0	11 21
15A	Do.	—	do.	1	0	16 21

Final village plan 733. Village—Sivalapitiya in Wilachchiya korale.

35B	Welkatuwa	A. Banda, Vel-Vidane	Chena	1	3	28 21
35C	Do.	A. Punchirala	do.	2	0	18 21

Further particulars regarding these lands can be obtained from the Government Agent, North-Central Province, and plans of them from the Surveyor-General.

Colonial Secretary's Office,
Colombo. August 2, 1921.

GRAEME THOMSON,
Colonial Secretary.

LAND SALES IN THE PROVINCE OF UVA.

No. 1,437, P. of U.—The Government Agent for the Province of Uva will on Friday, September 16, 1921, at 1 P.M., at his office in Badulla Kachcheri, put up to auction, for sale or settlement, or will otherwise dispose of, the under-mentioned portions of Crown land, in accordance with the regulations of Government regarding land sales. Fifty-five allotments of land situated in the Udukinda division of the Badulla District of the Province of Uva.

Supplement to final village plan 28. Village—Moretota in Dehiwinipalata korale of Udukinda division.

Lot.	Name of Land.	Name of Applicant.	Description.	Entent. Upset price		
				A.	R.	P. per acre, Rs.
4A16	Yamanagodapatana	Messrs. Mackwood & Co.	Patana	2	1	11 66

Lot.	Name of Land.	Name of Applicant.	Description.	Extent.		Upset price per acre, Rs.
				A.	R. P.	
4A17	Watakurugodapatana <i>alias</i> Mahatennapatana	Messrs. Mackwood & Co.	Patana with a few scattered trees	29	3 41	66
4A18	Kendagaspatana	do.	do.	14	3 8	66
4A19	Totapolapahalagodapatana	do.	do.	25	1 37	66
4A20	Do.	do.	do.	1	0 24	66
4A21	Do.	do.	Patana	0	3 27	66
4A22	Mahatennapatana	do.	Patana with a few scattered trees	4	0 21	66
4A23	Do.	do.	do.	1	3 22	66
4A24	Do.	do.	do.	1	0 35	66
4A25	Hompologodapatana	do.	do.	14	3 26	66
4A26	Diyawalagodapatana	do.	do.	14	2 35	66
4A27	Velihelapatana <i>alias</i> Balitiyannawalagodapatana	do.	do.	55	1 24	66
4A28	Velihelapatana <i>alias</i> Narawelgommanapatana	do.	do.	20	1 15	66
4A29	Balitiyannawalagodapatana	do.	Patana	8	0 12	66
4A30	Lewegoda	Mr. H. D. Katugaha, Ratemahatmaya of Yatikinda division	do.	9	2 26	66
4A31	Do.	Mr. G. B. Katugaha, Kachcheri, Badulla	do.	9	1 31	66
4A32	Ampitigodapatana	—	Patana (reservation for village purposes)	34	2 37	—*
4A33	Watakurugodapatana <i>alias</i> Yamanagodapatana	—	Patana (reservation for kandura).	13	2 6	—*
4A34	Kendagaspatana	—	Patana (reservation for paddy field and deniya)	1	3 3	—*
4A35	Do.	—	Patana (reservation for paddy field)	0	3 0	—*
4A36	Do.	—	do.	0	2 27	—*
4A37	Watakurugodapatana <i>alias</i> Mahatennapatana	—	Patana (reservation for paddy field and means of access for same)	2	0 30	—*
4A38	Mahatennapatana	—	Patana (reservation for minor road)	4	0 13	—*
4A39	Do.	—	Patana (reservation for paddy field and deniya)	1	0 19	—*
4A40	Gansabhawa roads	—	Gansabhawa roads	0	1 27	—*
4A41	Totapolapahalagodapatana <i>alias</i> Hompolagodapatana	—	Patana (reservation for Gansabhawa roads)	1	2 18	—*
4A42	Hompolapahalagodapatana <i>alias</i> Diyawalagodapatana	—	Patana (footpath and reservation for kandura and deniya)	13	2 30	—*
4A43	Totapolapahalagodapatana	—	Patana and footpath (reservation for footpath)	0	0 19	—*
4A44	Hompologodapatana	—	Patana (reservation for burial ground and means for access for same)	1	0 10	—*
4A45	Velihelapatana	—	Patana (reservation for Gansabhawa roads)	1	2 15	—*
4A46	Do.	—	Patana (reservation for Velihela trig.)	1	0 32	—*
4A47	Do.	—	Patana, footpath, and reservation	0	1 36	—*
4A48	Narawalagommanapatana	—	Patana (reservation for paddy field)	0	2 23	—*
4A49	Balitiyannawalagodapatana	—	Patana (reservation for Gansabhawa road)	0	1 23	—*
4A50	Do.	—	Patana (reservation for deniyas)	9	3 4	—*
4A51	Balitiyannawala	—	Deniya	1	0 0	—*
4A52	Lewegoda	—	Patana (reservation for kandura)	5	0 20	—*
4A53	Lewegodawatta	Claimant—Crown land (encroached upon by Ekanayaka Mudiyansele Badderala).	Chena contains yams, &c.	1	1 26	66
4A54	Lewegoda	Claimant—Crown	Patana (reservation for paddy field and kandura)	1	1 1	—*
4A55	Yamanagodapatana	—	Patana (reservation for Gansabhawa road)	0	0 25	—*
129	Kendagaspatanagommana	—	Forest	1	1 20	—*
129A	Kendagaspatanakumbura	Claimant—Crown land (encroached upon by Ensalbeddagedara Punchirala of Perahettiya).	Paddy field	0	0 9	75
120	Kudumiriswela-arawekele	Mr. G. B. Katugaha, Kachcheri, Badulla	Forest	0	1 5	76
101	Dumbiliyawattihena	—	Patana (reservation for paddy fields)	1	1 4	—*
69AK	Galbokke-ella	Village—Halpe in Kumbalwela korale of Yatikinda division. Claimant—Crown.	Patana (reservation for kandura, oya, and ela)	4	3 17	—*
69AL	Do.	—	Patana (reservation for Gansabhawa road)	0	1 20	—*
69AM	Do.	—	do.	0	2 5	—*
69AN	Do.	—	Patana (reservation for Gansabhawa footpath)	0	1 11	—*

ප්‍රධාන ප්‍රකාශන හා ප්‍රේමන මධ්‍යස්ථානය

Lot.	Name of Land.	Name of Applicant.	Description.	Extent.		Upset price per acre, Rs.
				A.	R. P.	
69AO	Galbokke-ella	Messrs. Mackwood & Co.	Patana	11	0 26	66
69AP	Do.	do.	do.	49	1 20	66
69AQ	Do.	do.	do.	2	3 7	66
69AR	Do.	—	Patana (reservation for Dowra trig.)	0	3 1	—*
69AS	Do.	—	Patana (reservation for ela)	0	2 20	—*
69AT	Ela	—	Irrigation channel	0	0 7	—*
69AU	Path	—	Gansabhawa footpath	0	0 15	—*

* To be reserved (not for sale).

Further information regarding the sale of the above lands can be obtained from the Government Agent, Province of Uva, and their plans from the Surveyor-General.

Colonial Secretary's Office,
Colombo, July 30, 1921.

GRAEME THOMSON,
Colonial Secretary.

LAND SALES IN THE PROVINCE OF SABARAGAMUWA.

No. 1,049, P. of S.—The Assistant Government Agent, Kegalla District, will on Friday, September 23, 1921, at 2 p.m., at his office in the Kegalla Kachcheri, put up for settlement, or will otherwise dispose of, the under-mentioned portions of Crown land, in accordance with the regulations of Government regarding land sales. Thirteen allotments of land situated in the Atulugam korale west of Three Korales division of the Kegalla District, in the Province of Sabaragamuwa.

Preliminary plan 2,835/223. Village—Boralankada. Claimants—Sekka Marikar Mohammado Lebbe and Sekka Marikar Abdul Azeez.

Lot.	Name of Land.	Name of Applicant.	Description.	Extent.	
				A.	R. P.
1	Polwatukanda	Sekka Marikar Mohammadu Lebbe and Sekka Marikar Abdul Azeez	Jungle	81	0 33
2	Do.	do.	do.	0	1 1
3	Horagolla	do.	do.	6	3 9
4	Do.	do.	do.	0	0 10
5	Polwatukanda	do.	do.	1	0 12
6	Arambekadulla <i>alias</i> Kada-anduwa	do.	Arecanut, &c.	3	1 20
7	Bellanlnehenyaya, &c.	do.	Chena	211	0 37
8	Naimbulgommana	do.	do.	0	0 22
9	Nuga-atulehena	do.	do.	14	1 8
10	Liyanelehena	do.	do.	6	0 33
11	Do.	do.	do.	0	3 34
12	Kirindigalehenyaya	do.	do.	4	2 35
13	Nuga-atulewatta	do.	Garden	1	0 11

Further particulars regarding these lands can be obtained from the Assistant Government Agent, Kegalla, and their plans from the Surveyor-General.

Colonial Secretary's Office,
Colombo, July 30, 1921.

GRAEME THOMSON,
Colonial Secretary.

No. 1,050, P. of S.—The Assistant Government Agent, Kegalla District, will on Tuesday, September 27, 1921, at 10.30 a.m., at his office in the Kegalla Kachcheri, put up to auction, for sale or settlement, or will otherwise dispose of, the under-mentioned portions of Crown land, in accordance with the regulations of Government regarding land sales. Eleven allotments of land situated in the Galboda, Kinigoda, and Beligal korales of the Kegalla District of the Province of Sabaragamuwa.

Preliminary plan 3,067. Village—Polwatta.

Lot.	Name of Land.	Name of Applicant.	Description.	Extent.		Upset price per acre, Rs.
				A.	R. P.	
1	Dangollehena	B. Sangita	Forest	1	0 1	56
2	Do.	—	do.	0	1 37	56

Preliminary plan 3,062. Village—Panagomuwa.

1	Kandewattemukalana <i>alias</i> Galatula	W. O. Dingiriya	Forest	0	1 20	51
---	--	-----------------	--------	---	------	----

Preliminary plan 3,066. Village—Udattawa.

1	Weragalemukalana	P. H. Naide	Forest	1	3 0	56
---	------------------	-------------	--------	---	-----	----

Preliminary plan 3,060. Village—Waragoda.

1	Tittaweraluwemukalana <i>alias</i> gollemukalana	T. D. Abco	Forest	0	1 17	66
2	Do.	do.	do.	0	0 37	—*

Preliminary plan 3,042. Village—Dedigama.

1	Ilumbetennemukalana	O. R. Ukku Banda	Forest	4	2 12	96
---	---------------------	------------------	--------	---	------	----

Lot.	Name of Land.	Preliminary plan 3,048. Village—Burunnawa. Name of Applicant.	Description.	Extent.		Upset price A. R. P. per acre, Rs.
				A. R. P.	Rs.	
1	Kaluakkawemukalana	P. Andirisa	Forest	3	0	12 98
Preliminary plan 2,815. Village—Kehelwatugoda.						
1	Wellakkadeniyehena	Encroachment by P. B. Nelawa	Coconut, &c.	2	2	11 100†
2	Do.	do.	do.	0	1	36 100†
Preliminary plan 2,623. Village—Kehelwatugoda.						
1	Kalaotuwawewatta	Encroachment by P. B. Nelawa	Cacao, &c.	2	0	34 100†

* Reservation (not for sale).

† Re-advertised.

Further particulars regarding these lands can be obtained from the Assistant Government Agent, Kegalla, and their plans from the Surveyor-General.

Colonial Secretary's Office,
Colombo, August 2, 1921.

GRAEME THOMSON,
Colonial Secretary.

LAND SALES BY THE SETTLEMENT OFFICER.

SOUTHERN PROVINCE.

No. 6,046, S. O.—On Friday, September 16, 1921, at 8 A.M., the Land Settlement Officer will put up for sale or settlement, at Walasmulla Village Committee building, the under-mentioned portions of Crown land, on the terms authorized by Government. Ten allotments of land situated in the Giruwa pattu west division of the Hambantota District of the Southern Province.

Lot.	Name of Land.	Block survey preliminary plan 171.—Kanumuldeniya. Name of Claimant.	Description.	Extent.		
				A. R. P.	Rs.	
404A	Panugelandehena	Crown, applied for by Welhenage Rakina	Chena	3	3	35
404B	Siriderigewatta	Crown, applied for by Wijemunige Mallisa	Young coconut	0	2	11
404C	Kiulmulleatmaga	Crown, applied for by (1) ditto Dilla, (2) Wijemunidurage Sendena	do.	2	2	5
404D	Maragahawatta	Crown, applied for by Wijemunige Watukira	do.	0	2	34
423A	Tennehena	Crown, applied for by Raganetige Wattu Baba	Chena	2	1	38
423C	Do.	Crown, applied for by ditto Kiribaiya	Garden	2	1	2
737A	Hatarakuttuhena	Crown, applied for by (1) Wijemunige Allisa, (2) Hewa Kankanange Pedirissa	Chena	1	0	30
737D	Do.	do.	do.	3	0	3
524	Galandahena	Proctor Wickramanayake of Tangalla and Wijemunige Janorissa	do.	2	1	38
479	Maranandiyewatta	Crown, applied for by Agampodige Rankira	Garden	1	3	37

Upset price at Rs. 16 to Rs. 50 per acre. Further information regarding these lands can be obtained from the Land Settlement Officer, and plans of them from the Surveyor-General.

Colonial Secretary's Office,
Colombo, August 2, 1921.

GRAEME THOMSON,
Colonial Secretary.

No. 6,047, S. O.—On Friday, September 16, 1921, at 9 A.M., the Land Settlement Officer will put up for sale or settlement, at Walasmulla Village Committee building, the under-mentioned portions of Crown land, on the terms authorized by Government. Nineteen allotments of land situated in the Giruwa pattu west division of the Hambantota District of the Southern Province.

Lot.	Name of Land.	Block survey preliminary plan 171.—Kanumuldeniya. Name of Claimant.	Description.	Extent.		
				A. R. P.	Rs.	
210	Gamagewattagodella	(1) Kattadige Dingi Naide, (2) ditto Dingirisa, (3) ditto Jani, (4) ditto Babendirisa, (5) ditto Karonisa, (6) ditto Kirigorisa, (7) ditto Sedirisa, and (8) ditto Dingira	Young garden	2	2	26
213	Dikhenewatta	Mahadurage Nonisa	Coconut	0	2	15
252	Demataketiya	(1) Ditto Danchiya and (2) ditto Pedirisa	Garden	4	0	25
328	Demataketiyehena	(1) Wijemunige Disanchi, (2) Welhenage Uparisa, and (3) ditto Bilinda	Citronella	1	3	22
336	Wandamahagawatta	(1) Geeganagamage Nadorisa, (2) ditto Babandirisa, (3) ditto Thomisa, and (4) Manatunge Nonanchi	Coconut	3	0	15
384	Meegahawattekoratuwa	(1) Wijemunidurage Dingi and (2) Kokkuhennedige Don Jakoris	Citronella	1	3	18
399	Bulugahakoratuwa	Welhenage Wattu Baba	Garden	0	3	16
473	Rukkattanagahahena	Walimunige Menda	do.	3	2	29
491	Jambaga-arehena	(1) Wijemunige Menika and (2) Rajapurage Rodda	Citronella and chena	1	0	36

Lot.	Name of Land.	Name of Claimant.	Description.	Extent.	
				A. R. P.	
547	Karagahagawakelle	(1) Welhenage Buriya and (2) Rubasin Kattadige Nāndorisa	Garden	0	3 31
653	Pettaradeniyeatmaga	Rubasin Kattadige Babanisa	do.	0	2 22
689	Bubulegawawatta	(1) Gamage Adirisa, (2) Wijemunige Nadorisa, and (3) Don Janis Nettasin Ratnayake	Chena	6	1 14
693	Welagahagawahena	Mahadurage Mina	Citronella	1	1 21
833	Pelawatta and Sapugahahena	(1) Don Jandiris Nettasinha Ratnayake, (2) Katuwana-ge Peneris, (3) Nettasin Maddumage Puchi Hami	do.	3	0 32
914	Kadurugahahena	(1) Don Jandiris Nettasinha Ratnayake and (2) Nettasin Ratnayake Don James	do.	1	2 21
943	Yakdehigewatta	(1) Sittacheharige Danorisa, (2) ditto Babani, (3) Napunachcharige Babachchi of Middeniya, (4) ditto Babuni of ditto, and (5) ditto Adonchi of ditto	Chena	1	0 3
950	Uruwalehena	Rajapurage Karonisa	Jungle	4	2 13
1039	Bogahahena	(1) Kodikara Kankanage Don Samel, (2) Wickramasinhetti Achchige Baba, (3) ditto Salman, (4) ditto Nikulas, and (5) Malawi Kankanage Madduma Hami	Chena	2	2 9
1095	Udadeniyehena Hakurigewatta	<i>alias</i> (1) Don Samel Waniga Yapa of Babarenda and (2) Dona Gimara Waniganayake Yapa of Kapuduwa	do.	3	1 2

Upset price at Rs. 16 to Rs. 50 per acre. Further information regarding these lands can be obtained from the Land Settlement Officer, and plan of them from the Surveyor-General.

Colonial Secretary's Office,
Colombo, August 2, 1921.

GRAEME THOMSON,
Colonial Secretary.

No. 6,048, S. O.—On Saturday and Monday, September 17 and 19, 1921, at 8 A.M., the Land Settlement Officer will put up for sale or settlement, at Walasmulla Village Committee building, the under-mentioned portions of Crown land, on the terms authorized by Government. Forty-four allotments of land situated in the Giruwa pattu west division of the Hambantota District of the Southern Province.

Lot.	Name of Land.	Name of Claimant.	Description.	Extent.	
				A. R. P.	
Block survey preliminary plan 171.—Kanumuldeniya.					
9	Landawatta	(1) Gabbalage Kirentuwa of Kanumuldeniya, (2) Domin- guhewage Carolis Appu Wijesooriya of Walasmulla	Cocoonut	1	1 23
9A	Do.	do.	Citronella	1	0 22
9B	Do.	do.	Chena	0	2 3
9C	Do.	do.	Citronella	0	0 26
10A	Landawattekoratuwa	Gabbalage Kirentuwa	Garden	0	1 13
82	Munmandiya	Rajapaksage Kaluwa	Citronella	2	2 4
171	Munmandiyehena and Godellehena	(1) Kalanchige Pinorisa (applicant), (2) Welhenage Sedorisa	Chena	2	3 19
231	Batamandiyehena	Crown and (1) Manatunge Elisa, (2) Geeganage Baban- dirisa	Citronella	2	0 11
273	Girambagahawattegodella	Crown and Kattadige Babiyasa	Chena	0	3 2
274	Gamagewatta	Crown and (1) Kattadige Salma, (2) Gamage Silinda, (3) Kamburugamuwage Anonchi, (4) ditto Rani, (5) ditto Bindu	Garden	2	2 13
341	Egodahawatta	Crown and (1) Wijemunidurage Hatingira, (2) ditto Danorisa	Jungle	1	1 34
360	Kahapathketiya	Geeganagamage Puchi Baba of Peddapitiya	Chena	1	2 18
363	Polambagahawattekelle	Crown and Welpenage Subaya	Abandoned garden	0	1 29
377	Wewagawawattekelle	(1) Halawage Babi, (2) Walimunige Christina, (3) ditto Janda, (4) Gamage Ado, (5) ditto Bastian, (6) ditto Ungu, (7) ditto Adirian	Garden and citro- nella	4	1 29
378	Wewagawahena	(1) Kokuhenmedige Jacoris de Silva, (2) Rupasin Kat- tadige Samiya	Garden	2	2 3
401	Bulugahakoratuwahena	Crown	Citronella	1	2 26
408	Arambegoda	Welhenage Menika	Abandoned citro- nella	0	3 21
435	Maragahawatta	Wijemunige Wattu Kira	Chena	0	2 13
496	Beligahawattekelle	(1) Mahadurage Tepanisa, (2) Wijemunige Rana, (3) ditto Abdu, (4) ditto Nanda, (5) ditto Jamba, (6) ditto Menika, (7) ditto Sabina, (8) Wijemunidurage Karonchi, (9) Mahadurage Nonchi	do.	3	3 18
585	Unapanduragawahena	(1) Wijemunige Ado, (2) ditto Rana, (3) Rajapurage Rodda	Citronella	2	1 37
603	Muratagahawatta	(1) Garusinge Samiya of Denagama, (2) Kottage Jana of Paddapitiya, (3) Wijemunige Samorisa, (4) ditto Eusa, (5) ditto Disanchi, (6) ditto Babbuwa	do.	2	1 37
646	Dewatahena	(1) Wijemunige Dewaya, (2) ditto Babundirisa, (3) ditto Kira, (4) ditto Agorisa	do.	3	0 12
658	Sapugasarehena	Julius Charles Samarawickrama	do.	28	1 5
674	Kapukoratuwemandiya	(1) Rubasin Kattadige Babuna, (2) ditto Samiya, (3) Wijemunidurage Heenhami	Abandoned citro- nella	0	2 13
678	Babsiyaheneatmaga <i>alias</i> Ketakelegahawatta	(1) Rubasin Kattadige Babundirisa, (2) Wijemunidurage Suwarisa	Chena and citro- nella	1	0 9
720	Godandahena	(1) Wijemunige Eladirisa, (2) ditto Sapiri, (3) ditto Sinci, (4) ditto Siman, (5) ditto Jani	Citronella	1	0 36

Lot.	Name of Land.	Name of Claimant.	Description.	Extent.	
				A. R. P.	
726	Polongahahena Ratanagewatta	(1) Hewageegamage Sendirisa, (2) Rubasinge Salonchina, (3) Wijemunige Jani, (4) ditto Podina, (5) ditto Saiya, (6) ditto Sendara	Citronella	2	0 15
728	Maraketiyehena	(1) Rubasinge Salonchina, (2) Wijemunige Jani, (3) ditto Podina, (4) ditto Saiya, (5) ditto Sendara, (6) ditto Babanisa	Abandoned citronella	3	2 7
775	Panugalandahena	Crown and (1) Gamage Mendirisa, (2) ditto Adiri, (3) ditto Kalu, (4) ditto Podiya, (5) ditto Randa, (6) Rajapurage Saiya	Citronella and chena	1	1 30
784	Etambagahawattekkelle	(1) Agampodige Jwandirisa, (2) Madurappuli Mananage Sedonisa, (3) ditto Pinanchi, (4) ditto Dingi, (5) ditto Kalingu, (6) Wijemunige Haramanisa, (7) ditto Dingi	Citronella and jak	1	0 23
1006	Udadeniyehena	Kandambige Punchihami	Chena	1	0 11
1049	Ematiyawatta and Am- bagahahena	Kandabedde temple	do.	9	2 13
1072	Mahagedara Ihalawatta alias Uдахawattekkelle and Acharigehena	(1) Hettiachchige Jayanhami, (2) Paranavitarana Achchige Amaris Appu, (3) Mahagamage Heenhami	Citronella and coconut	1	0 6
1113	Ritigahahena and Gal- godehena	(1) S. A. M. H. Hamidu Lebbe, Police Officer of Galbokka in Weligama, (2) Omaru Lebbe Mariath Umma of ditto, (3) Slehu Lebbe Slema Lebbe Jariath Umma, (4) ditto Umadengaw of ditto	Citronella	13	3 7
1118	Galgodawatta	do.	do.	0	1 20
220	Galwalehena	(1) Kalanchige Heeni, (2) Manatunge Seina, (3) ditto Karonchi, (4) ditto Pinanchi	do.	3	0 32
220A	Iriyagahakumbura	Rajapaksa Madirisa	New field	0	0 19
358	Napolakossehena	Crown	Chena	6	1 14
1073	Denagamagewatta Kotigalagehena	(1) Helagodage Jawanis, (2) Gamacharige Nikulas	Old garden	1	3 36
1121	Egodahena	Liyana Achchi Koswattage Andris	Citronella	4	1 36
1121A	Do.	(1) Parana Vitarana Achchige Amaris Appu, (2) Mahagamage Heenhami	do.	2	0 37
1121B	Do.	Sehu Aliyar Marikkar Hadjar Hamidu Marikkar	do.	4	2 17
1121C	Wadugewatta	(1) Dewundara Sittarage Dowan Hami, (2) Kanumuldeniya Waduge Dingi Appu, (3) ditto Kalu Appu, (4) ditto Nikulas, (5) ditto Subehami	do.	0	2 31
770B	Bakmigahawatta	Wijemunige Sendirisa	Coconut	0	0 6

Upset price at Rs. 16 to Rs. 50 per acre. Further information regarding these lands can be obtained from the Land Settlement Officer, and plans of them from the Surveyor-General.

Colonial Secretary's Office,
Colombo, August 2, 1921.

GRAEME THOMSON,
Colonial Secretary.

No. 6,049, S. O.—On Monday, September 12, 1921, at 8 A.M., the Land Settlement Officer will put up for sale or settlement, at Walasmulla Village Committee building, the under-mentioned portions of Crown land, on the terms authorized by Government. Four allotments of land situated in the Giruwa pattu west division of the Hambantota District of the Southern Province.

Lot.	Name of Land.	Name of Claimant.	Description.	Extent.	
				A. R. P.	
3	Pepolhena	Crown; applied for by Souttara Terunnanse	Chena	3	0 22
45	Gamaralagehena	Crown	do.	1	0 32
46	Do.	do.	do.	0	2 31
48	Galpottehena	do.	do.	3	0 30

Upset price at Rs. 16 to Rs. 35 per acre. Further information regarding these lands can be obtained from the Land Settlement Officer, and plans of them from the Surveyor-General.

Colonial Secretary's Office,
Colombo, August 2, 1921.

GRAEME THOMSON,
Colonial Secretary.

NORTH-WESTERN PROVINCE.

No. 6,050, S. O.—On Thursday, October 13, 1921, at 9 A.M., the Land Settlement Officer will put up for sale or settlement, at Wariyapola, the under-mentioned portions of Crown land, on the terms authorized by Government. Two allotments of land situated in the Dewamedde korale of Dewameddi hatpattu division of the Kurunegala District of the North-Western Province.

Lot.	Name of Land.	Name of Claimant.	Description.	Extent.	
				A. R. P.	
L 107	Nebodagahawalaheni- yaya	Crown; balance not paid by Muttutantiri Patabendige Johannes Cooray of Tittawela	Garden	3	1 2
I 107	Do.	do.	do.	59	3 25

Upset price at Rs. 16 to Rs. 50 per acre. Further information regarding these lands can be obtained from the Land Settlement Officer, and plans of them from the Surveyor-General.

Colonial Secretary's Office,
Colombo, August 3, 1921.

GRAEME THOMSON,
Colonial Secretary.

No. 6,051, S. O.—On Thursday, October 13, 1921, at 9 A.M., the Land Settlement Officer will put up for sale or settlement, at Wariyapola, the under-mentioned portions of Crown land, on the terms authorized by Government. Two allotments of land situated in the Tissawa korale of Dewamedhi hatpattu division of the Kurunegala District of the North-Western Province.

Preliminary plan 4,511.—Demaladora.				
Lot.	Name of Land.	Name of Claimant.	Description.	Extent. A. R. P.
w 113	Dangahamulahena	Crown; balance not paid by (1) Louisa Dingiri Amma Gunawardene of Kurunegala, (2) Patiraja Mudiyanse Gunarat Hamy, (3) ditto Ukku Amma, (4) ditto Mudiyanse, (5) ditto Menik Hamy, (6) ditto Herat Banda, (7) ditto Dingiri Amma, all of Demaladora	Chena and garden	2 0 9
r 114	Paragahamulahena	do.	Low jungle	3 0 27

Upset price at Rs. 16 to Rs. 50 per acre. Further information regarding these lands can be obtained from the Land Settlement Officer, and plans of them from the Surveyor-General.

Colonial Secretary's Office,
Colombo, August 3, 1921.

GRAEME THOMSON,
Colonial Secretary.

No. 6,052, S. O.—On Thursday, October 13, 1921, at 9 A.M., the Land Settlement Officer will put up for sale or settlement, at Wariyapola, the under-mentioned portions of Crown land, on the terms authorized by Government. Two allotments of land situated in the Meddeketiya korale of Dewamedhi hatpattu division of the Kurunegala District of the North-Western Province.

Preliminary plan 4,220.—Karangomuwa.				
Lot.	Name of Land.	Name of Claimant.	Description.	Extent. A. R. P.
B 66	Kanda-addarawatta	K. Dingiri Banda and F. J. Lucas Fernando, Norwood, Have-lock town, Bambalapitiya	Garden	1 1 15
c 66	Do.	do.	do.	0 0 18

Upset price at Rs. 16 to Rs. 50 per acre. Further information regarding these lands can be obtained from the Land Settlement Officer, and plans of them from the Surveyor-General.

Colonial Secretary's Office,
Colombo, August 3, 1921.

GRAEME THOMSON,
Colonial Secretary.

No. 6,053, S. O.—On Wednesday, October 12, 1921, at 12 noon, the Land Settlement Officer will put up for sale or settlement, at Kurunegala Resthouse, the under-mentioned portion of Crown land, on the terms authorized by Government. An allotment of land situated in the Hetahaye korale of Hiriyala hatpattu division of the Kurunegala District of the North-Western Province.

Preliminary plan 4,786.—Mahagama.				
Lot.	Name of Land.	Name of Claimant.	Description.	Extent. A. R. P.
6	Kaluganinne-egodamegodawewahena	(1) Ran Banda, (2) Kumarihamy and others of Udanwita.	Chena	2 0 19

Upset price at Rs. 16 to Rs. 50 per acre. Further information regarding this land can be obtained from the Land Settlement Officer, and plan of it from the Surveyor-General.

Colonial Secretary's Office,
Colombo, August 3, 1921.

GRAEME THOMSON,
Colonial Secretary.

No. 6,054, S. O.—On Wednesday, October 12, 1921, at 12 noon, the Land Settlement Officer will put up for sale or settlement, at Kurunegala Resthouse, the under-mentioned portion of Crown land, on the terms authorized by Government. An allotment of land situated in the Kudagalboda korale of Weudawili hatpattu division of the Kurunegala District of the North-Western Province.

Preliminary plan 4,816A.—Kidapola.				
Lot.	Name of Land.	Name of Claimant.	Description.	Extent. A. R. P.
14	Gowakotuwa	U. K. Thanga, Udaiyar of Teliyagonna	Chena	1 1 28

Upset price at Rs. 16 to Rs. 50 per acre. Further information regarding this land can be obtained from the Land Settlement Officer, and plan of it from the Surveyor-General.

Colonial Secretary's Office,
Colombo, August 3, 1921.

GRAEME THOMSON,
Colonial Secretary.

No. 6,055, S. O.—On Tuesday, October 11, 1921, at 9 A.M., the Land Settlement Officer will put up for sale or settlement, at Gokarella Resthouse, the under-mentioned portions of Crown land, on the terms authorized by Government. Three allotments of land situated in the Ithalawasideke korale of Hiriyala hatpattu division of the Kurunegala District of the North-Western Province.

Preliminary plan 4,806.—Medagedera.				
Lot.	Name of Land.	Name of Claimant.	Description.	Extent. A. R. P.
5	Gopallawehenyaya or Pohokdanahena	Crown; balance not paid by Henry Napier Dias of Galle	Rubber	8 3 13
6	Do.	Crown; balance not paid by Henry Napier Dias of Galle	do.	15 3 35
7	Do.	do.	do.	15 2 3

Upset price at Rs. 16 to Rs. 50 per acre. Further information regarding these lands can be obtained from the Land Settlement Officer, and plans of them from the Surveyor-General.

Colonial Secretary's Office,
Colombo, August 3, 1921.

GRAEME THOMSON,
Colonial Secretary.

No. 6,056, S. O.—On Wednesday, October 12, 1921, at 12 noon, the Land Settlement Officer will put up for sale or settlement, at Kurunegala Resthouse, the under-mentioned portions of Crown land, on the terms authorized by Government. Six allotments of land situated in the Kudagalboda korale of Weudawili hatpattu division of the Kurunegala District of the North-Western Province.

Lot.	Name of Land.	Name of Claimant.	Description.	Extent.		
				A.	R.	P.
Preliminary plan 4,537A.—Pahala Badalawa.						
8	Badalawatta	Crown; balance not paid by (1) Sri Kavi Laksana Panhit Koralalage Dona Sophia Hamine, (2) ditto Dona Alice Hamine, (3) ditto Cornelis Appuhamy, (4) ditto Helena Hamine, all of Pettiyagoda in Colombo District	Garden	0	2	30
10	Do.	do.	do.	24	0	30
12	Pingallekotuwehena	do.	Chena	1	0	10
15	Badalawatta	do.	Garden	0	1	16
16	Do.	do.	do.	4	0	6
Preliminary plan 4,537A.—Bamunussa.						
31	Badalawatta	do.	do.	2	2	23

Upset price at Rs. 16 to Rs. 50 per acre. Further information regarding these lands can be obtained from the Land Settlement Officer, and plans of them from the Surveyor-General.

Colonial Secretary's Office,
Colombo, August 3, 1921.

GRAEME THOMSON,
Colonial Secretary.

No. 6,057, S. O.—On Thursday, October 13, 1921, at 9 A.M., the Land Settlement Officer will put up for sale or settlement, at Wariyapola, the under-mentioned portions of Crown land, on the terms authorized by Government. Nine allotments of land situated in the Dewamedde korale of Dewamedi hatpattu division of the Kurunegala District of the North-Western Province.

Lot.	Name of Land.	Name of Claimant.	Description.	Extent.		
				A.	R.	P.
Preliminary plan 4,834.—Kalawanegama.						
1	Bambaragammana estate	Crown; balance not paid by Dr. David Rockwood of Colombo	Deniya in chena	5	0	7
2	Do.	do.	Chena	16	1	4
7	Do.	do.	do.	0	1	39
9	Do.	do.	do.	0	1	12
11	Do.	do.	Garden	16	0	0
12	Do.	do.	do.	1	3	36
14	Do.	do.	Chena	0	0	39
15	Do.	do.	Deniya in chena	4	0	39
17	Do.	do.	do.	2	2	0

Upset price at Rs. 16 to Rs. 50 per acre. Further information regarding these lands can be obtained from the Land Settlement Officer, and plans of them from the Surveyor-General.

Colonial Secretary's Office,
Colombo, August 3, 1921.

GRAEME THOMSON,
Colonial Secretary.

LAND ACQUISITION NOTICES.

HAVING been duly directed by the Governor, with the advice of the Executive Council, acting under the provisions of "The Land Acquisition Ordinance of 1876," section 6, to take order for the acquisition of the following lands, required for a public purpose, namely, for the construction of the harbour to Main Line connection, to wit:—

Lot.	Name of Land.	Description.	Name of Claimant.	Extent.		
				A.	R.	P.
Preliminary plan 17,592. Village—Weragoda.						
1	Attarawa	Grass garden	D. P. Wijewardena	0	0	0.57
2	Do.	do.	Cecilia Perera	0	0	2.15

I hereby give public notice, as required by section 7, that the Government proposes to take possession of the lands. All persons interested in the aforesaid lands are hereby required to appear personally or by agent before me at this office, on August 29, 1921, at 12 noon, and to state the nature of their respective interests in the lands, and the amount and particulars of their claims to compensation for such interests.

The Kachcheri,
Colombo, July 29, 1921.

J. G. FRASER,
Government Agent.

HAVING been duly directed by the Governor, with the advice of the Executive Council, acting under the provisions of "The Land Acquisition Ordinance of 1876," section 6, to take order for the acquisition of the following land, required for a public purpose, namely, to improve the amenities of the Public Works Department premises at Nittambuwa, to wit:—

Lot.	Name of Land.	Description.	Name of Claimant.	Extent.		
				A.	R.	P.
Preliminary plan 17,591. Village—Nittambuwa.						
1	Ambagahawatta	Garden contains coconut and other trees and a cadjan building	M. Agidahamy	0	0	10

I hereby give public notice, as required by section 7, that the Government proposes to take possession of the land. All persons interested in the aforesaid land are hereby required to appear personally or by agent before me at this office on August 29, 1921, at 12 noon, and to state the nature of their respective interests in the land, and the amount and particulars of their claims to compensation for such interests.

The Kachcheri,
Colombo, July 29, 1921.

J. G. FRASER,
Government Agent.

HAVING been duly directed by the Governor, with the advice of the Executive Council, acting under the provisions of "The Land Acquisition Ordinance of 1876," section 6, to take order for the acquisition of the following lands, required for a public purpose, namely, for the extension of the metal quarry at Nugegoda, to wit :—

Lot.	Name of Land.	Description.	Name of Claimant.	Extent.	
				A.	R. P.
Preliminary plan 17,590. Village—Edirigoda.					
1	Kahatagahawatta ..	Contains 18 coconut trees	The District Road Committee, Colombo ..	0	0 10.8
2	Do. ..	Contains 24 coconut trees and a tiled masonry house with outhouses	Mr. O. W. Mayo	1	0 21.9

I hereby give public notice, as required by section 7, that the Government proposes to take possession of the lands. All persons interested in the aforesaid lands are hereby required to appear personally or by agent before me at this office on August 29, 1921, at 12 noon, and to state the nature of their respective interests in the lands, and the amount and particulars of their claims to compensation for such interests.

The Kachcheri,
Colombo, August 2, 1921.

J. G. FRASER,
Government Agent.

HAVING been duly directed by the Governor, with the advice of the Executive Council, acting under the provisions of "The Land Acquisition Ordinance of 1876," section 6, to take order for the acquisition of the following land, required for a public purpose, namely, for a school at Wataddora in Kotmale, to wit :—

Lot.	Name of Land.	Description.	Name of Claimant.	Extent.	
				A.	R. P.
Preliminary plan 7,204. Village—Wataddora.					
1	Moswelagederawatta ..	Bare land with a building ..	Nekadumadittegedera Appuhamy and Adi- karagedera Mudiyanse	0	2 19.1

I hereby give public notice, as required by section 7, that the Government proposes to take possession of the land. All persons interested in the aforesaid land are hereby required to appear personally or by agent before me at the Nuwara Eliya Kachcheri on August 29, 1921, at 10 A.M., and to state the nature of their respective interests in the land, and the amount and particulars of their claims to compensation for such interests.

Nuwara Eliya Kachcheri,
July 28, 1921.

E. T. DYSON,
Assistant Government Agent.