



# Ceylon Government Gazette

Published by Authority.

No. 7,204 — FRIDAY, AUGUST 19, 1921.

## Part III.—Lands.

Separate paging is given to each Part in order that it may be filed separately.

	PAGE		PAGE		PAGE
Land Settlement Notices :—		Land Sales by the Government Agents :—		Land Sales by the Settlement Officer :—	
Preliminary Notices ..	1111	North-Western Province ..	—	Northern Province ..	—
Final Orders ..	1113	North-Central Province ..	1125	Eastern Province ..	—
Land Sales by the Government Agents :—		Province of Uva ..	—	North-Western Province ..	—
Western Province ..	—	Province of Sabaragamuwa ..	1127	North-Central Province ..	—
Central Province ..	1123	Land Sales by the Settlement Officer :—		Province of Uva ..	—
Southern Province ..	—	Western Province ..	—	Province of Sabaragamuwa ..	—
Northern Province ..	1124	Central Province ..	—	Land Acquisition Notices ..	1127
Eastern Province ..	—	Southern Province ..	—	Land Resumption Notices ..	—

### PRELIMINARY NOTICES.

#### Kandy Notice No. 7,934.

##### Notice under "The Waste Lands Ordinances of 1897, 1899, 1900, and 1903."

TAKE notice that unless within three months from August 19, 1921, the persons, if any, who claim any interest in the land hereinafter mentioned appear before the Assistant Government Agent of the Kandy District of the Central Province at the Kandy Kachcheri, and make claim in person or in writing to the said land or to some interest therein :

Such Assistant Government Agent, in pursuance of the powers in him vested by the said Ordinances, will declare by writing under his hand that the said land, to which no claim has been made, is the property of the Crown.

T. G. WILLET,  
Assistant Government Agent.

NOTE.—A claim to a right of way over the said land is a claim to an interest in the said land.

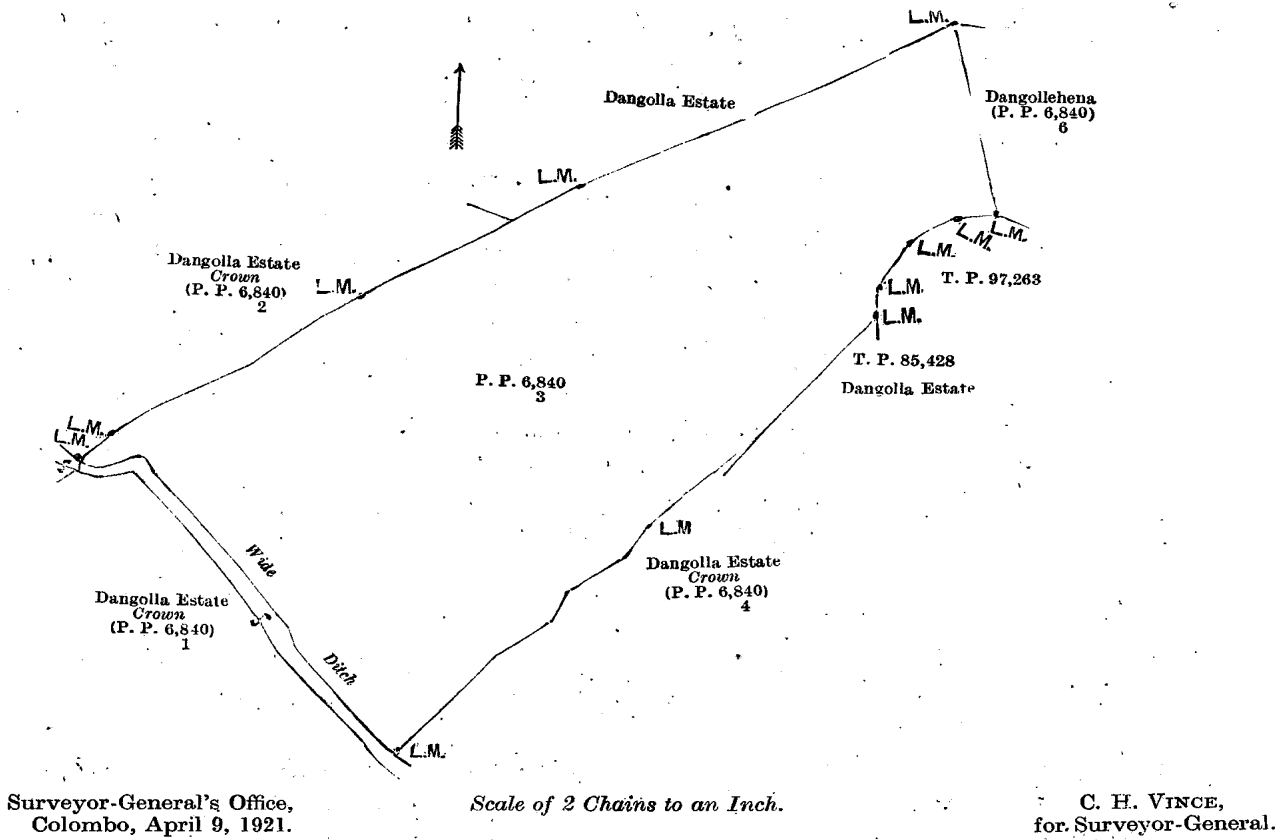
##### Description of the Land referred to.

The following lot situated in the village of Bowala, in the Gangawata korale of the Yatinuwara division of the Kandy District of the Central Province, as described in the annexed diagram :—

Preliminary plan 6,840.

Lot.	Name of Land.	Extent, A. R. P.
3	Petigetenna	3 0 9.4

and bounded as follows : on the north by Dangolla estate claimed by the Crown (lot 2 in P. P. 6,840) and Dangolla estate claimed by Arthur de Soysa of Kadugannawa ; on the east by Dangollehena claimed by P. E. S. Perera of Bowala, V. Fernando, Conductor of Ma-oya estate, and Abdul Hamid Aduhin Medin, Police Sergeant of Katukele (lot 6 in P. P. 6,840) ; south by land described in title plan 97,263, Dangolla estate claimed by the heirs of the late Julis Arachchi (T. P. 85,428), and Dangolla estate claimed by the Crown (lot 4 in P. P. 6,840) ; west by Dangolla estate claimed by the Crown (lot 1 in P. P. 6,840).



**Hambantota Notice No. 7,935.**

**Notice under "The Waste Lands Ordinances of 1897, 1899, 1900, and 1903."**

TAKE notice that unless within three months from August 19, 1921, the persons, if any, who claim any interest in the lands hereinafter mentioned or in any one or more of such lands or to some interest therein make claim in person or in writing to the said lands or to any of them or to some interest therein to Frederick Lewis, Esq., Special Officer appointed under section 28 of "The Waste Lands Ordinances of 1897, 1899, 1900, and 1903," at his office at Colombo :

Such Special Officer, in pursuance of the powers vested in him by the said Ordinances, will declare by writing under his hand that the said lands, or such of them as to which no claim has been made, are the property of the Crown.

FREDERICK LEWIS,  
Special Officer.

NOTE.—A claim to a right of way over the said lands or any of them is a claim to an interest in the land or lands.

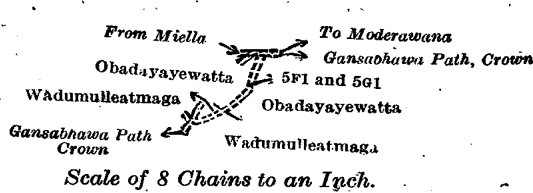
*Description of the Lands referred to.*

The following lots situated in the village of Warakagoda, in the West Giruwa pattu of the Hambantota District, in the Southern Province, as described in the annexed diagrams :—

I.—Block survey preliminary plan 267.

Lot.	Name of Land.	Extent, A. R. P.
5F1	Gansabhawa path	0 0 12
5G1	Do.	0 0 4
		0 0 16

and bounded as follows : on the north by Gansabhawa path from Miella to Moderawana to be declared the property of the Crown under the Waste Lands Ordinances ; on the east by Obadayayewatta (private) ; on the south by Wadumulle-atmaga (private) ; on the west by Gansabhawa path to be declared the property of the Crown under the Waste Lands Ordinances, Wadumulle-atmaga (private), Obadayayewatta (private).



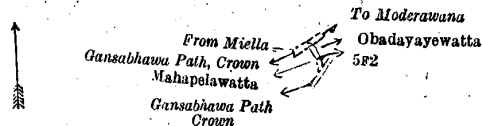
Surveyor-General's Office,  
Colombo, June 29, 1921.

G. K. THORNHILL,  
for Surveyor-General.

II.—Block survey preliminary plan 267.

Lot.	Name of Land.	Extent, A. R. P.
5F2	Gansabhawa path	0 0 2

and bounded as follows : on the north by Gansabhawa path from Miella to Moderawana to be declared the property of the Crown under the Waste Lands Ordinances ; on the east by Obadayayewatta (private) ; on the south by Gansabhawa path to be declared the property of the Crown under the Waste Lands Ordinances ; on the west by Mahapelawatta (private).



Surveyor-General's Office,  
Colombo, June 29, 1921.

Scale of 8 Chains to an Inch.

G. K. THORNHILL,  
for Surveyor-General.

Hambantota S. O. 15—1921.

## FINAL ORDERS.

### Kurunegala S. O. No. 3,111.

#### Order under Section 2 of "The Waste Lands Ordinances of 1897, 1899, 1900, and 1903," declaring Lands to be Crown Property.

In the matter of the lands commonly called or known as Harli-ela (part of), Pandawehenyaya, &c., situate in the village of Toragolla, in the Giratalane korale of the Dewamedi hatpattu of the Kurunegala District, in the North-Western Province, and of "The Waste Lands Ordinances of 1897, 1899, 1900, and 1903."

THE notice required by section 1 of "The Waste Lands Ordinances of 1897, 1899, 1900, and 1903," having been duly published in manner prescribed by that section in respect of the above-named lands (*vide* Notice No. 7,472), and no claim having been made to the said lands or to any interest therein within the period of three months from the date specified in the said notice, I, Norman Albert Hampton, Special Officer appointed under section 28 of the said Ordinances, under and by virtue of the powers vested in me in that behalf by section 2 of the said Ordinances, do hereby on this 29th day of June, 1921, order and declare that the said lands, as more fully described herein below, situate in the village of Toragolla, in the Giratalane korale of the Dewamedi hatpattu of the Kurunegala District, in the North-Western Province, and shown as lots 1, 2, 3, 4, 5, 6, 7, 8, 9, 10, 11, 12, 14, 15, 16, 17, 18, 19, 20, 21, 22, 23, 24, 26, 28, 29, 30, 31, 32, 33, 34, 35, 36, 37, 38, 39, 40, 41, 42, 42½, 43, 44, 45; 46, 47, 62, 63, 64, 65, 66, 52, 56, 57, 58, 59, and 60 in block survey preliminary plan 1,710 and in the annexed diagrams, and containing in extent 166 acres and 11½ perches, are the property of the Crown.

#### Description of the Lands referred to.

The following lots situated in the village of Toragolla, in the Giratalane korale of the Dewamedi hatpattu of the Kurunegala District, in the North-Western Province, as described in the annexed diagrams:—

#### I.—Block survey preliminary plan 1,710.

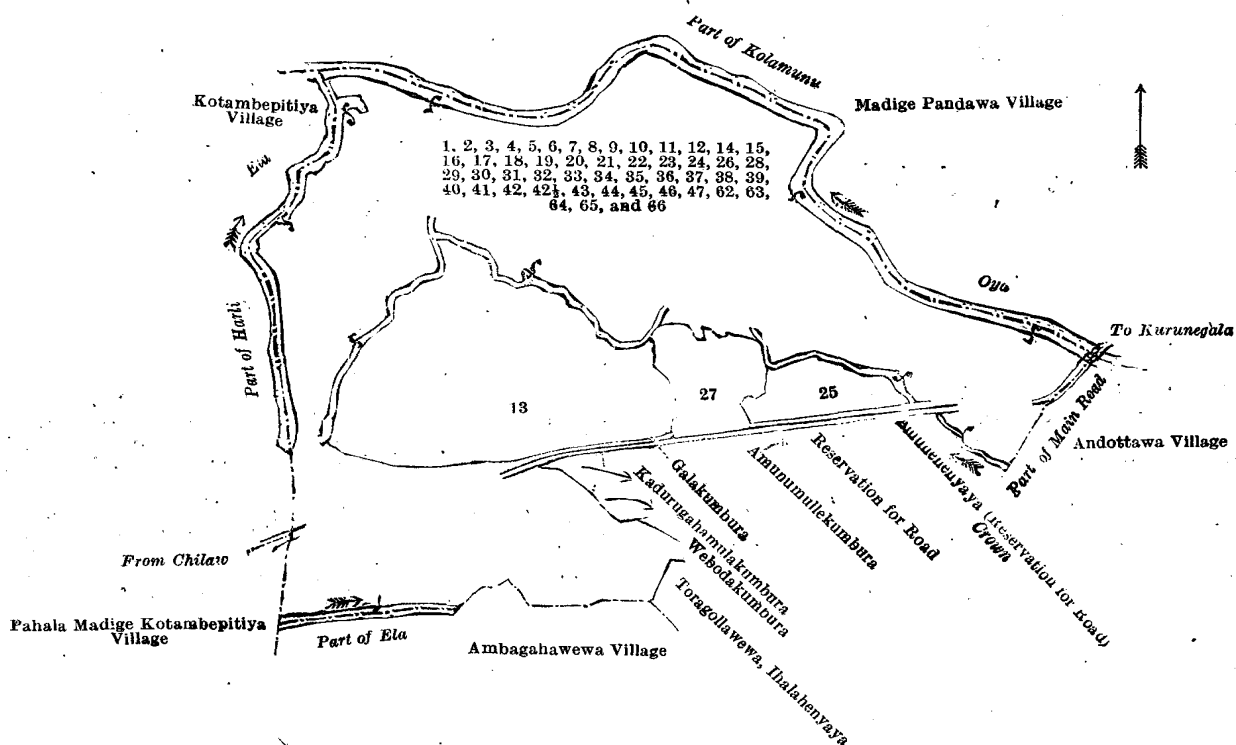
Lot.	Name of Land.	Extent, A. R. P.	Lot.	Name of Land.	Extent, A. R. P.
1 ..	Harli-ela (part of) ..	2 2 21	31 ..	Wekanda (bund) ..	1 0 13
2 ..	Pandawehenyaya ..	10 3 37	32 ..	Pandawehenyaya ..	1 2 34
3 ..	Ela (stream) ..	0 2 7	33 ..	Do. ..	0 0 35
4 ..	Pandawehenyaya ..	0 2 38	34 ..	Do. ..	1 1 31
5 ..	Pokuna (water-hole) ..	1 2 22	35 ..	Do. ..	0 0 24
6 ..	Pandawehenyaya (reservation for oya) ..	2 0 22	36 ..	Do. ..	0 1 35
7 ..	Wekanda (bund) ..	0 1 12	37 ..	Do. ..	0 2 37
8 ..	Andaragahamula-ela (stream) ..	0 1 14	38 ..	Do. (reservation for road) ..	0 0 20
9 ..	Pandawehenyaya (reservation for oya) ..	0 0 4	39 ..	Ela (stream) ..	0 0 1
10 ..	Wekanda (bund) ..	2 3 15	40 ..	Pandawehenyaya (reservation for road) ..	0 1 30
11 ..	Pandawehenyaya ..	8 2 39	41 ..	Do. (do.) ..	0 2 3
12 ..	Ela (stream) ..	2 1 2	42 ..	Nirawiyehenyaya ..	16 1 38
14 ..	Andaragahamula-ela (stream) ..	1 1 5	42½ ..	Ela (stream, part) ..	0 2 17
15 ..	Pandawehenyaya ..	26 1 33	43 ..	Path (road) ..	0 0 1
16 ..	Do. (reservation for oya) ..	2 1 28	44 ..	Toragolleminipitiya (cemetery) ..	0 3 3
17 ..	Ela (stream) ..	0 0 15	45 ..	Nirawiyehenyaya (reservation for road) ..	0 0 18
18 ..	Do. ..	1 2 19	46 ..	Toragollawewa (tank and bund) ..	9 3 5
19 ..	Pandawehenyaya ..	31 2 17	47 ..	Toragollawewa, Ihalahenyaya (reservation for bund) ..	0 2 34
20 ..	Do. (reservation for oya) ..	13 2 4	62 ..	Ela (stream) ..	0 0 33
21 ..	Kolamunu-oya (part) ..	4 2 22	63 ..	Do. ..	0 0 0½
22 ..	Pandawehenyaya (reservation for road) ..	0 1 36	64 ..	Amunehenyaya ..	2 2 15
23 ..	Ela (stream) ..	0 0 1	65 ..	Do. (reservation for road) ..	0 0 39
24 ..	Pandawehenyaya (reservation for road) ..	0 1 10	66 ..	Main road (part) ..	0 0 18
26 ..	Do. ..	1 1 10			
28 ..	Main road ..	2 3 1			
29 ..	Pandawehenyaya (reservation for road) ..	0 1 15			
30 ..	Wekanda (bund) ..	0 0 7			
					158 2 20½

and bounded as follows: on the north by the village limit of Madigepandawa (part of Kolamunu-oya); on the east by the village limit of Madigepandawa (part of Kolamunu-oya), the village limit of Andottawa; on the south by Amunehenyaya (reservation for road) to be declared the property of the Crown under the Waste Lands Ordinances, reservation for road, Amunumullekumbura claimed by Namuni Arachchillage Juwan Naide and another, Galakumbura claimed by Edirisinha Arachchillage Nona and others, Kadurugahamulakumbura claimed by Edirisinha Arachchillage Raphael Vidane and others, Webodakumbura claimed by ditto, Toragollawewa, Ihalahenyaya to be declared the property of Edirisinha Arachchillage Rapiel and 2 others under the Waste Lands Ordinances, the village limit of Ambagahawewa, the village limit of Ambagahawewa (part of ela); on the west by the village limit of Pahala Madige Kotambepitiya, the village limit of Kotambepitiya (part of Harli-ela).

NOTE.—The following lots lying within the above-mentioned boundaries are excluded from this part of the order, and their aggregate acreage of 49 acres 2 roods and 11 perches is not included in the acreage of 158 acres 2 roods and 20½ perches given above:—

Block survey preliminary plan 1,710.

Lot.	Name of Land.	Extent, A. R. P.
13	Pandawehenyaya, Dehigahakumburepillewa, Karubolepillewa	37 0 10
25	Pandawehenyaya	5 0 19
27	Dehigahakumbura, Karubolekumbura	7 1 22
		49 2 11



Surveyor-General's Office,  
Colombo, May 30, 1921.

Scale of 16 Chains to an Inch.

G. K. THORNHILL,  
for Surveyor-General.

II.—Block survey preliminary plan 1,710.

Lot.	Name of Land.	Extent, A. R. P.
52	Ambalanwala (water-hole)	0 1 31

and bounded as follows: on the north, east, and south by Kapuwatta sold by the Crown (T. P. 337,303); on the west by Toragollawewa, Thalahrenyaya to be declared the property of Edirisinha Arachchillage Rapiel and 2 others under the Waste Lands Ordinances.



Surveyor-General's Office,  
Colombo, May 30, 1921.

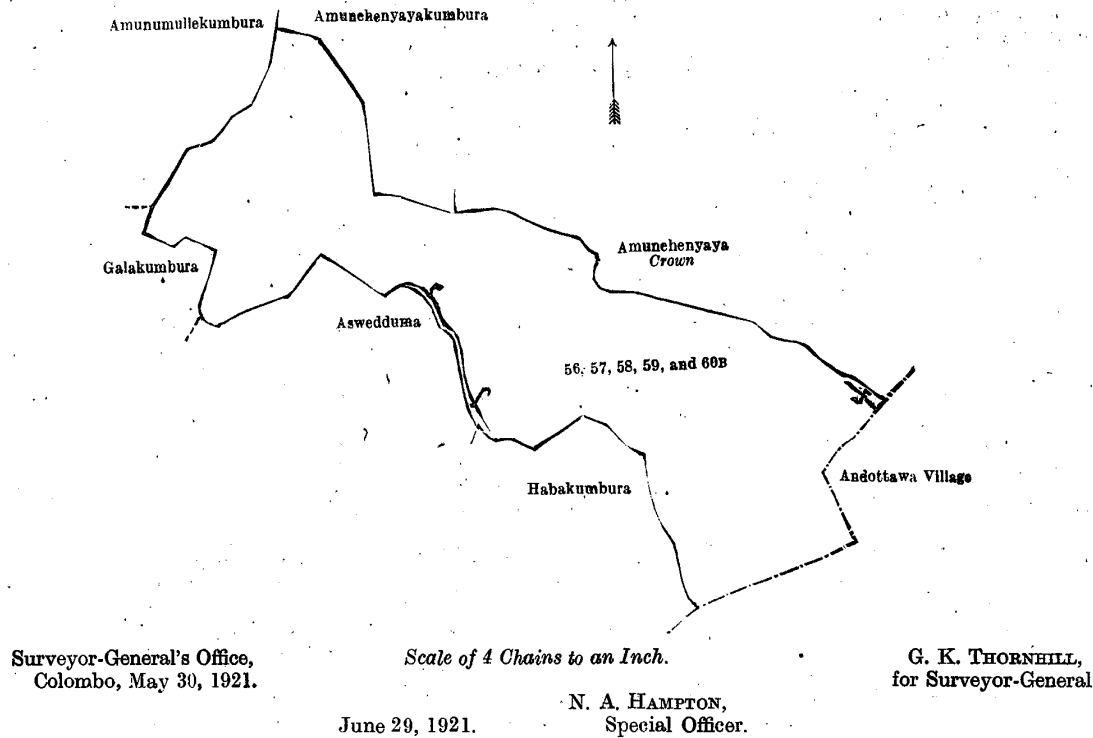
Scale of 4 Chains to an Inch.

G. K. THORNHILL,  
for Surveyor-General.

III.—Block survey preliminary plan 1,710.

Lot.	Name of Land.	Extent, A. R. P.
56	Ela (stream)	0 0 8
57	Toragolla-amuna (water-hole)	0 2 17
58	Habakumburepillewa	4 0 17
59	Amune-ela (stream)	0 3 39
60B	Amunehenyaya	1 0 39
		7 0 0

and bounded as follows: on the north by Amunehenyayakumbura claimed by Gamamedaliyanage Jusey Perera of Talkuduwa, Amunehenyaya to be declared the property of the Crown under the Waste Lands Ordinances; on the east by Amunehenyaya to be declared the property of the Crown under the Waste Lands Ordinances, the village limit of Andottawa; on the south by the village limit of Andottawa, Habakumbura claimed by Potuwewe Naidelage Ukku Naide and another, Aswedduma claimed by Edirisinha Arachchillage Nona of Kandayaya and others; on the west by Galakumbura claimed by Edirisinha Arachchillage Nona of Kandayaya and others, Amunumullekumbura claimed by Namuni Arachchillage Juwan Naide and another.



**Anuradhapura S. O. No. 1,080.**

**Order under Section 2 of "The Waste Lands Ordinances of 1897, 1899, 1900, and 1903," declaring Lands to be Crown Property.**

In the matter of the lands commonly called or known as Kongahalanda-ela, &c., situate in the village of Ihala Hammillewa, in the Elimeda tulana of the Kanadara korale of the Nuwaragam palata, in the North-Central Province, and of "The Waste Lands Ordinances of 1897, 1899, 1900, and 1903."

THE notice required by section 1 of "The Waste Lands Ordinances of 1897, 1899, 1900, and 1903," having been duly published in manner prescribed by that section in respect of the above-named lands (*vide* Notice No. 7,757), and no claim having been made to the said lands or to any interest therein within the period of three months from the date specified in the said notice, I, Maxwell MacLagan Wedderburn, Special Officer appointed under section 28 of the said Ordinances, under and by virtue of the powers vested in me in that behalf by section 2 of the said Ordinances, do hereby on this 15 day of June, 1921, order and declare that the said lands, as more fully described herein below, situate in the village of Ihala Hammillewa, in the Elimeda tulana of the Kanadara korale of the Nuwaragam palata, in the North-Central Province, and shown as lots 1, 2, 3, 4, 7, 10, 11, 12, 13, 14, 15, 16, 17, 18, 19, 20, 21, 23, 24, 25, 26, 27, 29, 30, 31, 32, 33, 34, 35, 36, 37, 38, 39, 40, 41, and 42 in block survey preliminary plan 806 and in the annexed diagram, and containing in extent 467 acres 2 roods and 17 perches, are the property of the Crown.

*Description of the Lands referred to.*

The following lots situated in the village of Ihala Hammillewa, in the Elimeda tulana of the Kanadara korale of the Nuwaragam palata, in the North-Central Province, as described in the annexed diagram:—

Block survey preliminary plan 806.

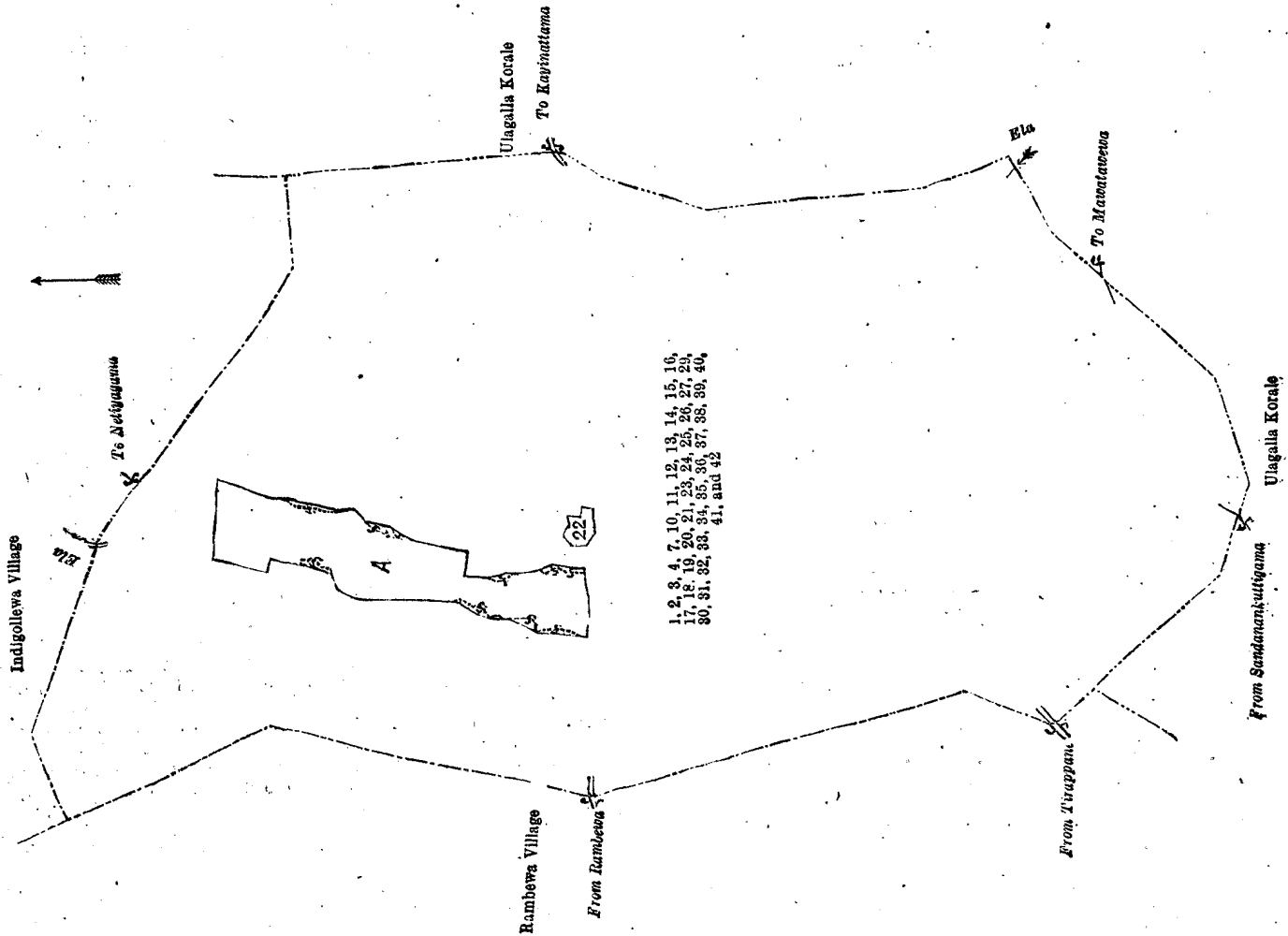
Lot.	Name of Land.	Extent, A. R. P.	Lot.	Name of Land.	Extent, A. R. P.
1	Kongahalanda	82 0 3	23	Tisbamba (sanitary reserve)	2 1 21
2	Ela	0 0 33	24	Adipara (footpath)	0 0 5
3	Katugahalanda	3 3 19	25	Wela-addaralanda	1 0 17
4	Adipara (footpath)	0 0 6	26	Horow-ela	0 1 38
7	Katugahalanda	23 3 13	27	Wela-addaralanda, Dambagahakele	0 2 9
10	Adipara (footpath)	0 0 3	29	Wekandaidama (reservation for bund)	0 1 3
11	Kongahalanda	18 1 31	30	Landa (reservation for bund)	0 3 5
12	Kudawewa-ela	0 0 25	31	Karattapara (cart track)	0 0 31
13	Kudawewapاسبamba (Kudawewa bund reservation)	1 0 31	32	Wewakelelenda, Bogahalanda	29 0 0
14	Kudawewa (tank and bund)	4 0 38	33	Ihalahammillewewewa (tank and bund)	45 2 4
15	Kuretiyalanda, Waneyaya, and Kongahalanda (communal chena reserve)	67 1 19	34	Paragawalanda	3 3 8
16	Minipitiya (cemetery)	0 2 4	35	Do.	4 0 19
17	Minipitiyepara (approach road to cemetery)	0 0 21	36	Do.	49 1 38
18	Pinpara (road)	1 2 4	37	Diggala-ela	0 2 30
19	Adipara (footpath)	0 1 8	38	Pinparalanda, Diggalayaya	59 3 2
20	Kuretiyalanda (communal chena reserve)	9 3 21	39	Adipara (footpath)	0 1 4
21	Landa (reservation for bund)	0 2 5	40	Pinpara (road)	1 1 32
			41	Diggalamukalana	44 0 30
			42	Do.	9 0 37
					467 2 17

and bounded as follows: on the north by the village limit of Indigollewa; on the east by the boundary of the Ulagalla korale; on the south by the boundary of the Ulagalla korale, the village limit of Rambewa; on the west by the village limit of Rambewa.

NOTE.—The following lots lying within the above-mentioned boundaries are excluded from this order, and their aggregate acreage of 21 acres 1 rood and 29 perches is not included in the acreage of 467 acres 2 roods and 17 perches given above:—

Block survey preliminary plan 806.

Lot.	Name of Land.	Extent, A. R. P.	Lot.	Name of Land.	Extent, A. R. P.
A 5 ..	Accaraidama (T. P. 221,211)	.. 4 0 6	A 28 ..	Puranawela ..	.. 5 3 23
A 6 ..	Pahalawelawedibima	.. 0 0 12	22 ..	Gangoda ..	.. 0 3 10
A 8 ..	Puranawela ..	.. 7 3 14			
A 9 ..	Accaraidama (T. P. 319,717)	.. 2 3 4			
					21 1 29



Surveyor-General's Office,  
Colombo, November 1, 1920.

Scale of 16 Chains to an Inch.

G. K. THORNHILL,  
for Surveyor-General.

June 15, 1921.

M. M. WEDDERBURN,  
Special Officer.

Anuradhapura S. O. No. 1,081.

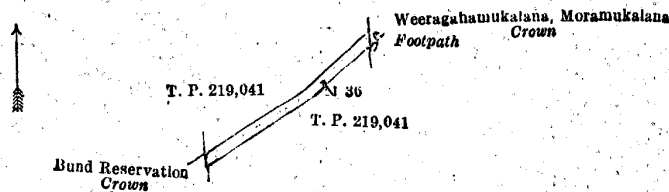
Order under Section 2 of "The Waste Lands Ordinances of 1897, 1899, 1900, and 1903,"  
declaring Land to be Crown Property.

In the matter of the land commonly called or known as path reservation, situate in the village of Maradankadawala, in the Kandu tulana of the Kanadara korale of the Nuwaragam palata, in the North-Central Province, and of "The Waste Lands Ordinances of 1897, 1899, 1900, and 1903."

The notice required by section 1 of "The Waste Lands Ordinances of 1897, 1899, 1900, and 1903," having been duly published in manner prescribed by that section in respect of the above-named land (*vide* Notice No. 7,770), and no claim having been made to the said land or to any interest therein within the period of three months from the date specified in the said notice, I, Maxwell MacLagan Wedderburn, Special Officer appointed under section 28 of the said Ordinances, under and by virtue of the powers vested in me in that behalf by section 2 of the said Ordinances, do hereby on this 13th day of June, 1921, order and declare that the said land, as more fully described herein below, situate in the village of Maradankadawala, in the Kandu tulana of the Kanadara korale of the Nuwaragam palata, in the North-Central Province, and shown as lot 36 in block survey preliminary plan 782 and in the annexed diagram, and containing in extent 15 perches, is the property of the Crown.

*Description of the Land referred to.*

The land commonly called or known as path reservation, situated in the village of Maradankadawala, in the Kandungula of the Kanadara korale of the Nuwaragam palata, in the North-Central Province, containing in extent 15 perches, shown as lot 36 in block survey preliminary plan 782 and in the annexed diagram; and bounded as follows: on the north by T. P. 219,041; on the east by Weeragahamukulana, Moramukulana declared to be the property of the Crown under the Waste Lands Ordinances; on the south by T. P. 219,041; on the west by bund reservation declared to be the property of the Crown under the Waste Lands Ordinances.



Surveyor-General's Office,  
Colombo, January 5, 1921.

Scale of 4 Chains to an Inch.

G. K. THORNHILL,  
for Surveyor-General.

M. M. WEDDERBURN,  
Special Officer.

June 13, 1921.

**Anuradhapura S. O. No. 1,082.****Order under Section 2 of "The Waste Lands Ordinances of 1897, 1899, 1900, and 1903," declaring Lands to be Crown Property.**

In the matter of the lands commonly called or known as Pelapaulamukulana, Ambagahawe-oya (half the area), &c., situate in the village of Pahala Hammillewa, in the Elimeda tulana of the Kanadara korale of the Nuwaragam palata, in the North-Central Province, and of "The Waste Lands Ordinances of 1897, 1899, 1900, and 1903."

THE notice required by section 1 of "The Waste Lands Ordinances of 1897, 1899, 1900, and 1903," having been duly published in manner prescribed by that section in respect of the above-named lands (*vide* Notice No. 7,769), and no claim having been made to the said lands or to any interest therein within the period of three months from the date specified in the said notice, I, Maxwell MacLagan Wedderburn, Special Officer appointed under section 28 of the said Ordinances, under and by virtue of the powers vested in me in that behalf by section 2 of the said Ordinances, do hereby on this 10th day of June, 1921, order and declare that the said lands, as more fully described herein below, situate in the village of Pahala Hammillewa, in the Elimeda tulana of the Kanadara korale of the Nuwaragam palata, in the North-Central Province, and shown as lots 1, 2, 3, 4, 9, 10, 12, 13, 14, 15, 16, 17, 18, 20, 21, 22, 23, 26, 27, 28, 29, 30, 31, 32, 33, 34, 35, 36, 37, 38, 39, 40, 41, 42, and 43 in block survey preliminary plan 804 and in the annexed diagram, and containing in extent 501 acres and 12 perches, are the property of the Crown.

*Description of the Lands referred to.*

The following lots situated in the village of Pahala Hammillewa, in the Elimeda tulana of the Kanadara korale of the Nuwaragam palata, in the North-Central Province, as described in the annexed diagram:—

## Block survey preliminary plan 804.

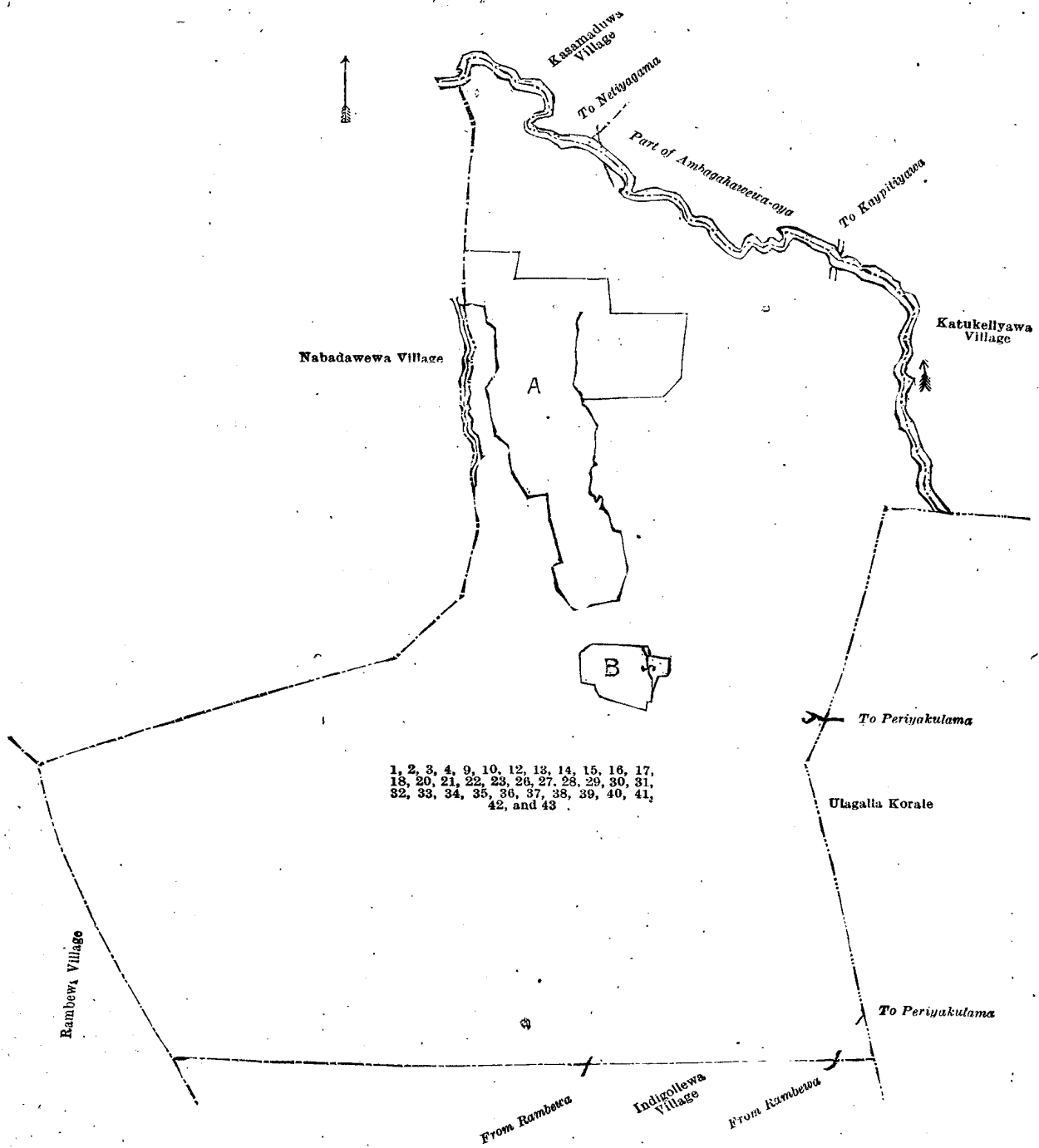
Lot.	Name of Land.	Extent, A. R. P.	Lot.	Name of Land.	Extent, A. R. P.
1	Pelapaulamukulana	5 1 5	27	Adipara (footpath)	0 0 3
2	Ambagahawe-oya (half the area)	0 3 17	28	Do. ( do. )	0 0 5
3	Hammillewa-ela	0 1 6	29	Tisbambemukalana	3 1 14
4	Pelapaulamukulana	18 1 14	30	Siyambalagahalanda	1 2 14
9	Adipara (footpath)	0 0 12	31	Adipara (footpath)	0 0 8
10	Ambagahawe-oya (half the area)	2 1 4	32	Landa (reservation for path)	0 0 38
12	Cart track	1 0 9	33	Minipitiya (cemetery)	0 2 0
13	Makichchewa bund (tank bund, abandoned)	0 3 28	34	Minipitiya	0 0 11
14	Mekichchewemukalana	3 3 28	35	Pahala Hammillewewa (tank and bund)	87 2 2
15	Do. and Weralapitahena	51 2 6	36	Dummaluwaela-epita-ela	0 0 6
16	Nugagahalanda	63 3 14	37	Wewismattemukalana	30 1 22
17	Horow-ela	0 2 17	38	Wewismattelanda (chena reserve)	116 2 37
18	Pitapareemukalana	2 1 30	39	Kongahalanda and Welangahalanda	1 0 31
20	Elakadamukulana and Tisbambemukalana	17 0 30	40	Footpath (path to conform with reservation)	1 0 4
21	Wan-ela	1 0 26	41	Kongahalanda and Welangahalanda	63 1 25
22	Karuwalagaswemukalana	15 2 29	42	Footpath (path to conform with reservation)	0 0 18
23	Wekandiyataerapubima (reservation for bund)	3 2 36	43	Kongahalanda and Welangahalanda	0 3 39
26	Tisbamba (sanitary reserve)	4 2 24			501 0 12

and bounded as follows: on the north by the village limit of Nabadawewa, part of Ambagahawe-oya (the village limits of Kasamaduwa and Katukeliyawa); on the east by part of Ambagahawe-oya (the village limit of Katukeliyawa), the boundary of the Ulagalla korale; on the south by the village limit of Indigollewa; on the west by the village limit of Rambewa, the village limit of Nabadawewa.

NOTE.—The following lots lying within the above-mentioned boundaries are excluded from this order, and their aggregate acreage of 46 acres 2 roods and 34 perches is not included in the acreage of 501 acres and 12 perches given above:—

## Block survey preliminary plan 804.

Lot.	Name of Land.	Extent, A. R. P.	Lot.	Name of Land.	Extent, A. R. P.
A 5	Pahala-accarawelawedibima	0 3 18	A 11	Pitapara-addara-accarewedibima	1 1 19
A 6	Accarawela	0 0 25	A 19	Puranawela	25 1 22
A 7	Pahala-accarebima alias Pitapara-addara-accarewedibima (T. Ps. 269,273, 269,274, 232,589, and 286,437)	14 1 39	B 24	Gangoda	0 1 13
A 8	Pitapara (abandoned footpath)	0 0 4	B 25	Do.	4 0 14
					46 2 34



Surveyor-General's Office,  
Colombo, November 16, 1920.

Scale of 16 Chains to an Inch.

G. K. THORNHILL,  
for Surveyor-General.

June 10, 1921.

M. M. WEDDERBURN,  
Special Officer.

**Anuradhapura S. O. No. 1,083.**

**Order under Section 2 of "The Waste Lands Ordinances of 1897, 1899, 1900, and 1903,"  
declaring Lands to be Crown Property.**

In the matter of the lands commonly called or known as Minipitiya (cemetery), Kudawewahenayaya, &c., situate in the village of Potanegama, in the Elwe tulana of the Kanadara korale of the Nuwaragam palata, in the North-Central Province, and of "The Waste Lands Ordinances of 1897, 1899, 1900, and 1903."

THE notice required by section 1 of "The Waste Lands Ordinances of 1897, 1899, 1900, and 1903," having been duly published in manner prescribed by that section in respect of the above-named lands (*vide* Notice No. 7,734), and no claim having been made to the said lands or to any interest therein within the period of three months from the date specified in the said notice, I, Maxwell MacLagan Wedderburn, Special Officer appointed under section 28 of the said Ordinances, under and by virtue of the powers vested in me in that behalf by section 2 of the said Ordinances, do hereby on this 29th day of June, 1921, order and declare that the said lands, as more fully described herein below, situate in the village of



Potanegama, in the Elwe tulana of the Kanadara korale of the Nuwaragam palata, in the North-Central Province, and shown as lots 1, 2, 3, 4, 5, 8, 10, 12, 15, 15B, 18, 19, 20, 21, 22, 23, 25, 27, 29, 30, 31, 32, 33, 34, 35, and 36 in block survey preliminary plan 790 and in the annexed diagram, and containing in extent 302 acres 3 roods and 32 perches, are the property of the Crown.

*Description of the Lands referred to.*

The following lots situated in the village of Potanegama, in the Elwe tulana of the Kanadara korale of the Nuwaragam palata, in the North-Central Province, as described in the annexed diagram:—

Block survey preliminary plan 790.

Lot.	Name of Land.	Extent, A. R. P.	Lot.	Name of Land.	Extent, A. R. P.
1	Minipitiya (cemetery)	0 0 36	21	Mylagaswewa (tank and bund)	6 2 12
2	Path (approach road to cemetery)	0 0 12	22	Footpath	0 0 8
3	Kudawewahenayaya	0 0 39	23	Reservation for bund	1 2 8
4	Path (cart track)	0 0 11	25	Horrow-ela (field channel)	0 0 5
5	Kudawewahenayaya	0 1 18	27	Tisbamba (sanitary reserve)	0 3 33
8	Wekandapaulalanda, Galgodalanda, Siyambalagahahena	46 2 27	29	Footpath	0 0 6
10	Horrow-ela (channel)	0 0 14	30	Huriegahalanda	17 0 23
12	Kadurugahahena, Mylagahahenyaya, Dambagahalanda	30 2 30	31	Patanegama tank (tank and bund)	30 0 36
15	Kadawala-ela	0 0 4	32	Path and reservation	0 2 32
15B	Do.	0 0 4	33	Bogahalanda (chena reserve)	46 1 11
18	Mylagahalanda	2 2 2	34	Palugahamukalana	42 0 18
19	Nugagahalanda, Kahatagahalanda, Kongahalanda (chena reserve)	41 2 1	35	Mudun-ela (stream)	0 1 25
20	Mylagahalanda (reservation for tank bund)	1 0 8	36	Dombagahalanda	33 1 9
					302 3 32

and bounded as follows: on the north by the village limit of Ellewewa; on the east by the boundary of the Uddiyankulam korale; on the south by the boundary of the Uddiyankulam korale, the village limit of Gangurewa; on the west by the village limit of Gangurewa.

NOTE.—The following lots lying within the above-mentioned boundaries are excluded from this order, and their aggregate acreage of 22 acres 3 roods and 25 perches is not included in the acreage of 302 acres 3 roods and 32 perches given above:—

Block survey preliminary plan 790.

Lot.	Name of Land.	Extent, A. R. P.	Lot.	Name of Land.	Extent, A. R. P.
A 6	Wewaismatteaccara (T. P. 216,039)	4 0 35	B 14	Dambagahalanda (reservation for stream)	0 0 21
A 7	Do.	0 1 34	B 15A	Kadawala-ela (T. P. 344,265)	0 0 16
A 9	Accaraidama (T. P. 316,089)	1 1 2	B 16	Dambagahalanda (reservation for stream)	0 0 26
A 11	Ihala and Pahala Puranawela	9 3 26	B 17	Mylagahalanda (T. P. 344,265)	2 0 36
A 24	Wewagawagammedda	1 1 27			22 3 25
A 26	Accaraidama (T. Ps. 328,112, 328,113)	0 1 30			
28	Wekandapaulahena (T. P. 325,908)	0 2 35			
B 13	Mylagahalanda (T. P. 344,265)	1 3 17			

[For Diagram see page 1120.]

Anuradhapura S. O. No. 1,084.

Order under Section 2 of "The Waste Lands Ordinances of 1897, 1899, 1900, and 1903," declaring Lands to be Crown Property.

In the matter of the lands commonly called or known as Kayangahayaya, Nugagahayaya (reservation for channel), &c., situate in the village of Nivitigama, in the Elimeda tulana of the Kanadara korale of the Nuwaragam palata, in the North-Central Province, and of "The Waste Lands Ordinances of 1897, 1899, 1900, and 1903."

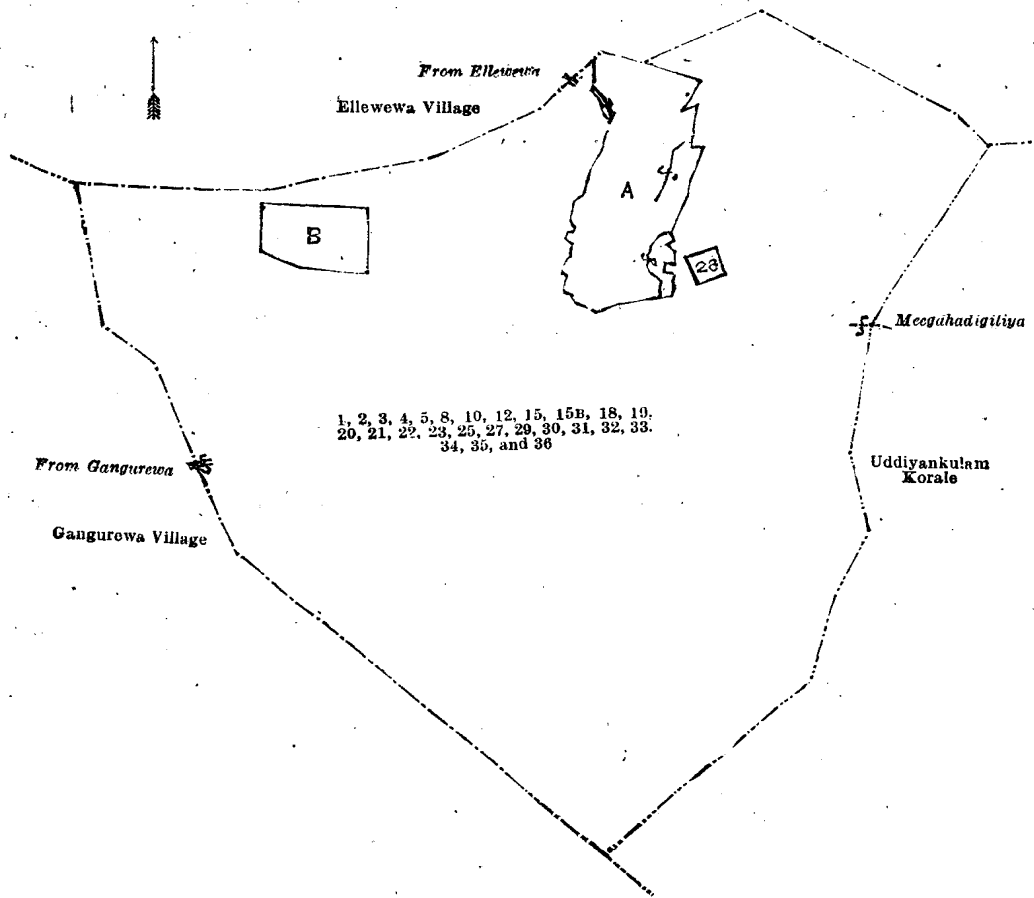
THE notice required by section 1 of "The Waste Lands Ordinances of 1897, 1899, 1900, and 1903," having been duly published in manner prescribed by that section in respect of the above-named lands (*vide* Notice No. 7,768), and no claim having been made to the said lands or to any interest therein within the period of three months from the date specified in the said notice, I, Maxwell MacLagan Wedderburn, Special Officer appointed under section 28 of the said Ordinances, under and by virtue of the powers vested in me in that behalf by section 2 of the said Ordinances, do hereby on this 13th day of June, 1921, order and declare that the said lands, as more fully described herein below, situate in the village of Nivitigama, in the Elimeda tulana of the Kanadara korale of the Nuwaragam palata, in the North-Central Province, and shown as lots 1, 2, 3, 4, 5, 6, 7, 8, 9, 10, 11, 12, 13, 14, 15, 21, 22, 25, 30, 34, 35, 36, 37, 38, 40, 45, 46, 47, 48, 49, 50, 52, 53, 54, 55, 56, 57, and 58 in block survey preliminary plan 802 and in the annexed diagram, and containing in extent 595 acres and 12 perches, are the property of the Crown.

*Description of the Lands referred to.*

The following lots situated in the village of Nivitigama, in the Elimeda tulana of the Kanadara korale of the Nuwaragam palata, in the North-Central Province, as described in the annexed diagram:—

Block survey preliminary plan 802.

Lot.	Name of Land.	Extent, A. R. P.	Lot.	Name of Land.	Extent, A. R. P.
1	Kayangahayaya	144 3 21	8	Nivitigamawewa (tank and bund)	61 0 18
2	Do. (reservation for channel)	0 1 24	9	Kayangahayaya (reservation for cart track)	0 2 5
3	Channel	0 0 30	10	Cart track	0 2 21
4	Nugagahayaya (reservation for channel)	0 1 28	11	Kongahayaya, Boradamnegahayaya, Siyambalagahahena, Dambagahayaya, and Godakiralagahayaya	124 2 29
5	Do.	5 3 4			
6	Kadurugahayaya	10 2 25			
7	Adipara (footpath)	0 0 7			



Surveyor-General's Office,  
Colombo, November 12, 1920.

Scale of 8 Chains to an Inch.

G. K. THORNHILL,  
for Surveyor-General.

June 29, 1921.

M. M. WEDDERBURN,  
Special Officer.

Lot.	Name of Land.	Extent, A. R. P.	Lot.	Name of Land.	Extent, A. R. P.
12	Minipitiya (cemetery)	0 1 37	45	Wewuihalapitiya	1 3 23
13	Adipara (path to cemetery)	0 0 29	46	Ittikattiyawewa (tank and bund)	42 2 24
14	Siyambalagahawatta <i>alias</i> Palugahawatta	0 1 10	47	Siyambalagahahena (reservation for bund)	4 3 31
15	Tisbamba (sanitary reserve)	3 0 15	48	Horow-ela (field channel)	0 0 5
21	Wekandataerapubima (reservation for bund)	1 3 29	49	Kumbukgahahena	1 0 34
22	Dewata (approach road to Gangoda)	0 0 8	50	Channel	0 1 16
25	Dewata (approach road to paddy fields)	0 0 7	52	Meegahayaya	2 0 9
30	Horow-ela (field channel)	0 0 27	53	Cart track	0 0 28
34	Kongahayaya <i>alias</i> Ehetugahayaya	61 1 24	54	Kadurugahayaya, Meegahayaya, and Hikgahayaya	105 0 11
35	Footpath	0 0 20	55	Galkulama-oya (half the area)	1 3 38
36	Palugaswewa (tank and bund)	11 2 0	56	Do. (do.)	1 0 0
37	Footpath	0 0 21	57	Pita-ela	0 0 24
38	Kadurugahayaya	3 3 19	58	Ehetugahalanda	0 0 14
40	Wekandataerapubima (reservation for bund)	0 3 17			595 0 12

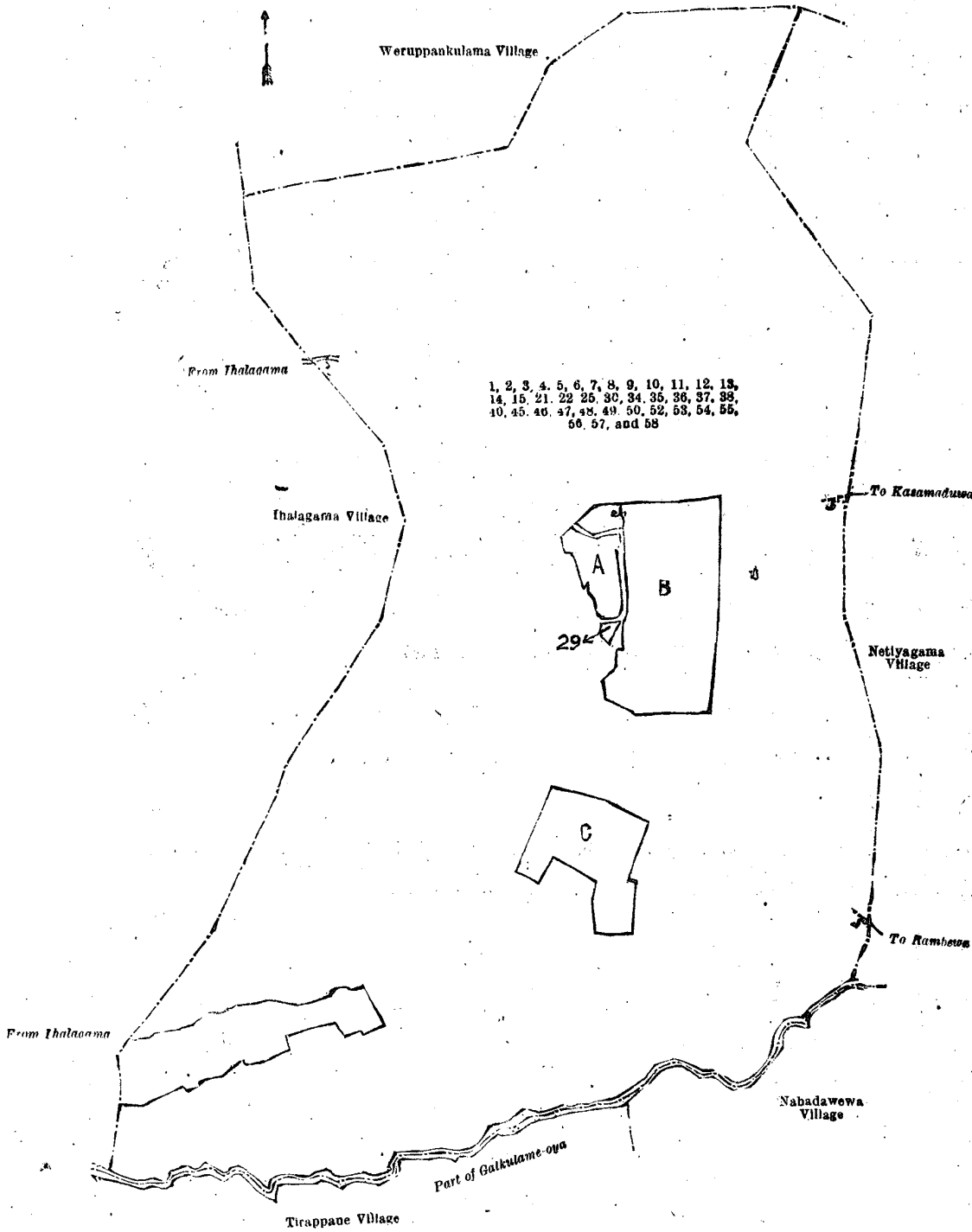
and bounded as follows; on the north by the village limit of Weruppankulama; on the east by the village limit of Netiyagama; on the south by part of Galkulama-oya (the village limits of Nabadawewa and Tirappane); on the west by the village limit of Ihalagama.

NOTE.—The following lots lying within the above-mentioned boundaries are excluded from this order, and their aggregate acreage of 54 acres and 27 perches is not included in the acreage of 595 acres and 12 perches given above:—

Block survey preliminary plan 802.

Lot.	Name of Land	Extent, A. R. P.	Lot.	Name of Land.	Extent, A. R. P.
A 16	Nitulgahakotuwa	0 0 10	A 28	Gangoda	2 0 36
A 17	Kotuwa	0 0 7	29	Kadurugahawatta	0 1 3
A 18	Weeragaspiya	0 1 3	B 23	Dambagahawattewedibima	0 1 3
A 19	Karuwalagaspitiya	0 0 26	B 24	Ambagahawatta (T. P. 276,006)	0 2 36
A 20	Dewalawatta	0 1 38	B 31	Ihala Puranawela and Pahala Puranawela	9 3 12
A 26	Dambagahawatta	0 1 26	B 32	Diulgaha-accarewedibima	0 0 32
A 27	Kongahawatta	0 0 10			

Lot.	Name of Land.	Extent, A. R. P.	Lot.	Name of Land.	Extent, A. R. P.
B 33	Kolongahayaya, Diulgaha-accare, Palugaha-accare, Helambagahakumbura (T. Ps. 157,819, 305,524, 305,526, and 267,835)	12 1 28	C 43	Bulugahakumbura and Itikattiye-diyagilme-accarewedibima	9 3 2
O 39	Paralangapalugaha-accarewedibima	0 1 16	C 44	Dambagahakumbura	0 1 12
C 41	Palugaswewa-accarewedibima	0 0 23	C 51	Itikattiyewela and Karandagahakumbura	15 0 10
C 42	Dambagahakumbura, Kadurugahakumbura (T. P. 297,596, 300,021,				54 0 27



Surveyor-General's Office,  
Colombo, November 22, 1920.

Scale of 16 Chains to an Inch.

G. K. THORNHILL,  
for Surveyor-General.

June 13, 1921.

M. M. WEDDERBURN,  
Special Officer.

## Kegalla S. O. No. 337.

Order under Section 2 of "The Waste Lands Ordinances of 1897, 1899, 1900, and 1903,"  
declaring Lands to be Crown Property.

In the matter of the lands commonly called or known as Godayawatta and Olideniyehena, situate in the village of Gangoda, in the Galboda pattu of the Galboda korale of the Kegalla District, in the Province of Sabaragamuwa, and of "The Waste Lands Ordinances of 1897, 1899, 1900, and 1903."

THE notice required by section 1 of "The Waste Lands Ordinances of 1897, 1899, 1900, and 1903," having been duly published in manner prescribed by that section in respect of the above-named lands (*vide* Notice No. 7,746), and no claim having been made to the said lands or to any interest therein within the period of three months from the date specified in the said notice, I, Frederick Lewis, Special Officer appointed under section 28 of the said Ordinances, under and by virtue of the powers vested in me in that behalf by section 2 of the said Ordinances, do hereby on this 6th day of June, 1921, order and declare that the said lands, as more fully described herein below, situate in the village of Gangoda, in the Galboda pattu of the Galboda korale of the Kegalla District, in the Province of Sabaragamuwa, and shown as lots 154 and 136 in block survey preliminary plan 171 and in the annexed diagrams, and containing in extent 1 acre and 8 perches, are the property of the Crown.

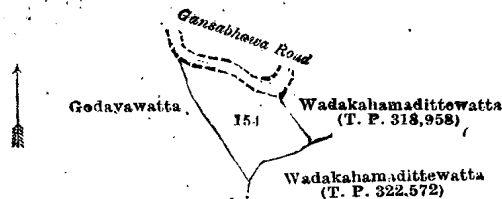
*Description of the Lands referred to.*

The following lots situated in the village of Gangoda, in the Galboda pattu of the Galboda korale of the Kegalla District, in the Province of Sabaragamuwa, as described in the annexed diagrams:—

## I.—Block survey preliminary plan 171.

Lot.	Name of Land.	Extent, A. R. P.
154	Godayawatta	0 1 18

and bounded as follows: on the north by a Gansabhawa road; on the east by Wadakahamadittewatta sold by the Crown (T. P. 318,958); on the south by Wadakahamadittewatta sold by the Crown (T. P. 322,572), Godayawatta claimed by Jayalat Pedige Sethuwa; on the west by Godayawatta claimed by Jayalat Pedige Sethuwa.



Surveyor-General's Office,  
Colombo, June 13, 1919.

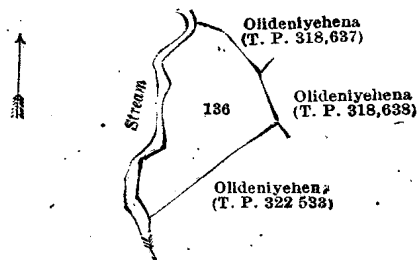
Scale of 4 Chains to an Inch.

C. R. LUNDIE,  
for Surveyor-General.

## II.—Block survey preliminary plan 171.

Lot.	Name of Land.	Extent, A. R. P.
136	Olideniyehena	0 2 30

and bounded as follows: on the north by a stream, Olideniyehena sold by the Crown (T. P. 318,637); on the east by Olideniyehena sold by the Crown (T. P. 318,637), Olideniyehena sold by the Crown (T. P. 318,638); on the south by Olideniyehena sold by the Crown (T. P. 322,533); on the west by a stream



Surveyor-General's Office,  
Colombo, June 13, 1919.

Scale of 4 Chains to an Inch.

C. R. LUNDIE,  
for Surveyor-General.

June 6, 1921.

FREDERICK LEWIS,  
Special Officer.

## LAND SALES IN THE CENTRAL PROVINCE.

No. 2,540, C. P.—The Assistant Government Agent of the Nuwara Eliya District will on Friday, September 30, 1921, at 10 A.M., at his office in Nuwara Eliya, put up to auction, for sale or settlement, or will otherwise dispose of, the under-mentioned portions of Crown land, in accordance with the regulations of Government regarding land sales. Fifty-one allotments of land situated in the Kotmale division of the Nuwara Eliya District of the Central Province.

Preliminary plan 6,591. Village—Madakumbura. Claimant—Crown.					Extent.	Upset price
Lot.	Name of Land.	Name of Applicant.	Description.	A. R. P.	per acre,	Rs.
2	Medayayehenekumbura	Udagedara Kiri Banda	Paddy and patana	1 1 34		350
3	Medayayehenepatana	do.	Patana	2 1 0		100
4	Medayayehenekumbura	do.	Paddy	0 1 1		500
5	Do.	do.	do.	0 3 2		500
6	Medayayehenepatana	do.	Patana	0 0 30		100
Preliminary plan 6,747. Village—Kadadorapitiya. Claimant—Crown, encroachment by D. M. Ukku Banda						
1	Kalatiyalanda	Gabbalagedara Ukku	Garden	0 1 4		120
Claimant—Crown.						
2	Kosgahapatana	Gabbalagedara Ukku	Reservation for ela	0 1 30		—*
3	Do.	do.	Patana	1 1 25		120
4	Do.	do.	Reservation for Gansabhawa road	0 0 14		—*
5	Kalatiyalanda	do.	Reservation for ela	0 0 19		—*
Preliminary plan 6,922. Village—Tispene. Claimant—Crown.						
1	Agalehena	Ratnagedara Karanduhamy	Patana	5 0 24		150
Claimant—Crown, encroachment by Heen Appu.						
2	Agalehena	—	Garden	0 1 19		150
Claimant—Crown.						
3	Agalehena	—	Reservation for footpath	0 0 6		—*
4	Do.	—	Reservation for ela	0 1 20		—*
5	Wagalahanamukalana	—	do.	1 2 20		—*
6	Wagalehena	Ganchelegedara Kawrala	Patana	2 2 39		150
7	Wagalahanamukalana	—	Reservation for ela	0 2 27		—*
Preliminary plan 6,921. Village—Madakumbura. Claimant—Crown.						
1	Mahamagoda	Claimed by K. Punchirala and others	Patana	1 2 1		100
2	Do.	—	Reservation for Gansabhawa path	0 1 10		—*
3	Do.	Claimed by K. Punchirala and others	Patana	0 2 22		100
4	Do.	do.	do.	1 1 18		100
5	Do.	—	Reservation for Gansabhawa path, &c.	1 2 24		—*
6	Do.	Claimed by K. Punchirala and others	Patana	0 2 0		100
7	Mahamagoda or Kudupola	—	do.	0 3 26		100
Preliminary plan 6,935. Village—Wataddora. Claimant—Crown.						
1	Kahahena	Appuwa	Patana	4 0 35		100
2	Do.	—	Reservation for ela	0 2 15		—*
3	Do.	Rankotpedigedara Ukkuwa and Kiri-menika	Patana	1 3 25		100
4	Do.	—	Reservation for Gansabhawa road	0 1 18		—*
5	Do.	Rankotpedigedara Ukkuwa and Kiri-menika	Patana	1 3 16		100
Preliminary plan 7,015. Village—Kalapitiya. Claimant—Crown.						
1	Malnaidewatta <i>alias</i> Pokunawatte-arandehena	—	Reservation for minor road	0 0 35		—*
2	Do.	Don Bastian de Silva	Patana	1 3 18		100
Preliminary plan 6,601. Village—Mawela. Claimant—Crown (leased to D. Dingawa).						
1	Pambemaditta	Digaradegedara Dingawa	Tea	1 2 13		300†
2	Do.	—	Paddy	1 3 28		400†
Claimant—Crown.						
3	Pambemaditta	—	Reservation for road	0 0 23		—*
4	Do.	—	Patana	0 1 11		100
5	Do.	—	Reservation for ela	0 0 30		—*
6	Do.	—	do.	0 0 6		—*

Preliminary plan 6,736. Village—Kalapitiya. Claimant—Crown.				Extent.		Upset price
Lot.	Name of Land.	Name of Applicant.	Description.	A.	R.	P. per acre, Rs.
17	Bendumuhena or Nabok-kehena or Subadabedde	K. Ago Singho Appuhami	Tea	3	1	15 300†
19	Do.	—	do.	0	3	32 300†
20	Bendumahena or Nabok-kehena	K. Ago Singho Appuhami	do.	0	2	0 300†
Preliminary plan 7,089. Village—Hapugastalawa. Claimant—Crown.				Extent.		Upset price
1	Hurihela	Mr. M. S. Milne	Forest	2	3	31 350
2	Do.	do.	Patana	20	1	8 100
3	Do.	do.	Forest	0	1	32 350
4	Do.	do.	Reservation for stream..	0	3	25 —*
5	Do.	do.	Forest	0	0	30 350
6	Do.	do.	Reservation for stream..	3	3	26 —*
7	Do.	do.	do.	1	0	4 —*
8	Do.	do.	Forest	1	0	12 350
9	Do.	do.	do.	0	1	19 350
Preliminary plan 6,834. Village—Madakumbura. Claimant—Crown.				Extent.		Upset price
1	Mahamagoda	Kalansigedara Heen Appuhami	Patana	2	1	16 100
2	Do.	—	Reservation for Gansabhawa road, &c.	0	0	30 —*

\* Not for sale.

† For settlement.

Further particulars regarding these lots can be obtained from the Assistant Government Agent, Nuwara Eliya, and plans of them from the Surveyor-General.

Colonial Secretary's Office,  
Colombo, August 17, 1921.

GRAEME THOMSON,  
Colonial Secretary.

## LAND SALES IN THE NORTHERN PROVINCE.

No. 933, N. P.—The Government Agent, Northern Province, will on Monday, October 3, 1921, at 9 A.M., at the Salt Store at Tondaimannar, put up to auction, for sale or settlement, or will otherwise dispose of, the under-mentioned portions of Crown land, in accordance with the regulations of Government regarding land sales. Twenty-four allotments of land situated in the Vadamaradchi West division of the Jaffna District of the Northern Province.

Preliminary plan 5,187. Village—Kerudavil in Uduppiddi.				Extent.		Upset price
Lot.	Name of Land.	Name of Encroacher.	Description.	A.	R.	P. per acre, Rs.
1	Seashore or beach	—	Open land (reservation for sea)	0	3	14 —*
2	Malayilkadu	V. Vadivelu	Coconut and palmyra garden (reservation for sea)	0	3	37 —*
3	Do.	do.	Coconut and palmyra garden	1	1	36 250
4	Karayankadu	K. Suntharam	do.	0	2	6 250
5	Do.	—	Ditto (reservation for road)	0	0	15 —*
6	Do.	Tambiah Elayatambi	Coconut and palmyra garden	0	1	11 250
7	Do.	—	Ditto (reservation for road)	0	0	5 —*
8	Malayilkadu	—	Reservation for path	0	0	10 —*
9	Ditto or Sudukaddupulam	—	Coconut garden (reservation for masonry base of flagstaff)	0	0	19 —*
10	Do.	Ponnamma, widow of K. Sittravelu	Coconut garden (reservation for sea)	0	2	1 —*
11	Do.	do.	Coconut garden	2	3	5 250
12	Do.	do.	Native garden (reservation for road)	0	0	14 —*
13	Ayilhindakadu	Mahalivalli	Coconut garden (reservation for sea)	0	0	32 —*
14	Do.	do.	Coconut garden	0	0	33 250
15	Malayilkadu	S. Veerakatti	Thorny waste ground (reservation for sea)	0	0	5 —*
16	Do.	do.	Thorny waste ground	0	0	20 50
17	Do.	—	Path (reservation for path to cremation ground)	0	0	29 —*
18	Malayilkadu or Sudukaddupulam	S. Veerakatti or Ponnamma, widow of K. Sittravelu	Thorny ground with few palmyra plants	0	1	6 50
19	Do.	do.	Few palmyra plants (reservation for road)	0	0	3 —*
20	Periyakaddupulam	S. Veerakatti	Few palmyra plants	0	3	6 50
21	Do.	do.	Ditto (reservation for road)	0	0	8 —*
22	Do.	—	Path (reservation for path to cremation ground)	0	0	13 —*

Lot.	Name of Land.	Name of Encroacher.	Description.	Extent.		Upset price A. R. P. per acre, Rs.	
				A.	R. P.		
23	Seashore or beach	—	Open land (reservation for sea)	0	0	35	—*
25	Malayilkadu	Ponnamma, widow of K. Sittravelu	Coconut garden (reservation for road)	0	0	24	—*

\* Not for sale.

Further information regarding these lands can be had from the Government Agent, Northern Province, and plans of them from the Surveyor-General.

Colonial Secretary's Office,  
Colombo, August 17, 1921.

GRAEME THOMSON,  
Colonial Secretary.

No. 934, N. P.—The Government Agent, Northern Province, will on Tuesday, October 4, 1921, at 9 A.M., at the Salt Store at Tondaimannar, put up to auction, for sale or settlement, or will otherwise dispose of, the under-mentioned portions of Crown land, in accordance with the regulations of Government regarding land sales. Eighteen allotments of land situated in the Vadamaradchi West division of the Jaffna District of the Northern Province.

Lot.	Name of Land.	Preliminary plan 5,187. Name of Encroacher.	Village—Kerudavil in Uduppiddi. Description.	Extent.		Upset price A. R. P. per acre, Rs.	
				A.	R. P.		
26	Iyankankadu	—	Thorny and rocky land (reservation for road)	0	0	27	—*
27	Do.	S. Sinnathurai	Thorny and rocky land	3	1	10	16
28	Nukanukkumetku	N. Veluppillai	do.	3	2	12	16
29	Mandapakkadu or Seeranthanai	K. Rasalingam and Ammini Kandiah	Partly planted with palmyra plants	7	3	28	16
30	Thannai	S. Periyatambi	Rocky land	1	2	23	16
31	Do.	S. Veerakatty	do.	1	2	38	16
32	Neelamthanai	K. Mailu	Ditto with 1 palmyra tree	2	0	3	16
33	Nukanukkuthetku	K. Veerakatti	Open land	3	0	32	16
34	Do.	—	Lane or path (reservation for a path)	0	0	30	—*
35	Thaiyagappulathukku-thetku	Manikkam, wife of K. Sinnathamby, K. Tampam, and V. Murugupillai	Dwelling land contains a hut	2	3	7	16
36	Do.	S. Veerakatty	Open land with 2 palmyra trees	0	0	19	16
37	Do.	Paruvathy, wife of M. Sinnatambi	Native garden	2	3	38	16
38	Do.	K. Tampoe	Open land with shrubs	2	2	12	16
39	Pidaranthanai	V. Sithamparapillai	Open land, rocky	2	1	3	16
40	Pidaranthanaikkuthetkupidaranthanai	M. Periyatambi	Palmyra garden	2	2	0	16
41	Konavalai	—	Reservation for a path	0	0	34	—*
42	Do.	S. Sivaguru	Open rocky land	1	3	7	16
43	Do.	—	Reservation for cart track	0	0	8	—*

\* Not for sale.

Further information regarding these lands can be had from the Government Agent, Northern Province, and plans of them from the Surveyor-General.

Colonial Secretary's Office,  
Colombo, August 17, 1921.

GRAEME THOMSON,  
Colonial Secretary.

## LAND SALES IN THE NORTH-CENTRAL PROVINCE.

No. 2,159, N.C. P.—The Government Agent, North-Central Province, will on Monday, October 3, 1921, at 1 P.M., at the Anuradhapura Kachcheri, put up to auction, for sale or settlement, or will otherwise dispose of, the under-mentioned portions of Crown land, in accordance with the regulations of Government regarding land sales. Thirty-three allotments of land situated in the Nuwaragam, Hurulu, and Kalagam palatas of the Nuwarakalawiya district of the North-Central Province.

Lot.	Name of Land.	Preliminary plan 4,651. Name of Applicant.	Village—Kakulbendidigiliya in Kalpe korale. Description.	Extent.		Upset price A. R. P. per acre, Rs.	
				A.	R. P.		
9	Accareidama	Undiyage Kapuruwa, Vel Vidane	Jungle fit for paddy	4	1	17	16
10	Mylagahaidama	Kapuwage Kanda	do.	1	2	21	16
1	Palugahawatta	Preliminary plan 4,988. Kudadurayage Ukkuwa, ex Vel-Duraya, and 13 others	Village—Ellepotana in Mahapotana korale. Garden containing a mud hut, plantain trees, &c. (encroachment by Rankirage Pula)	0	1	2	30

Lot.	Name of Land.	Name of Applicant.	Description.	Extent.			Upset price per acre. Rs.
				A.	R.	P.	
2	Galmoragahawatta	Kudadurayage Ukkuwa, ex Vel-Duraya, and 13 others	Garden containing a mud hut, plantain trees, &c. (encroachment by Menika Vel-Duraya and others)	0	2	19	54
3	Wiragahawatta	do.	Ditto (encroachment by T. Siriya and another)	0	2	5	25
4	Helambagahawatta	do.	Garden containing coconut trees, &c. (encroachment by K. Ukkuwa)	0	2	32	50
5	Dambagahawatta	do.	Garden containing plantain trees, &c. (encroachment by T. Kamala)	0	0	31	20
Preliminary plan 5,761. Village—Sandankulama in Ulagalla korale.							
1	Palugahayaya	Sewwa Upasakaya and 10 others	Low jungle fit for paddy	6	1	2	18
2	Do.	do.	do.	3	0	39	18
Preliminary plan 5,776. Village—Pallekagama in Kalagam korale south.							
1	Migahawatta	M. M. Punchirala, Vel-Vidane	Old chena	2	0	38	17
2	Do.	—	Reservation for minor road	0	0	16	—*
3	Wadibima	—	Paddy field (encroachment by K. K. Tikiri Appu and others)	0	0	15	45
Preliminary plan 5,788. Village—Kelekarambewa in Kalagam korale north.							
1	Galgoda,	K. V. Punchirala and E. Hapuwa	Low jungle	0	3	18	17
2	Do.	do.	do.	1	2	35	17
3	Do.	—	Reservation for irrigation channel	0	1	10	—*
4	Accarabima	—	Paddy field and small portion of jungle (encroachment by Mudalihamy Vedarala and others)	0	2	2	50
Topo. plan 2. Village—Kuda Nikawewa in Willachchiya korale.							
1A	Kongahahena	K. Appurala	Chena	1	0	13	16
Final village plan 4. Village—Kunchikulama in Kalagam korale south.							
1I	Kongahahena	Suddana Vel-Panikkiya and another of Hammillewa	Jungle fit for paddy	5	0	28	19
1K	Talgahahena	I. Wannihamy	Chena	1	0	21	18
1L	Do.	—	Waste land	0	0	35	17
Final village plan 18. Village—Ihalawewa in Kanadara korale.							
1I	Wewapahalakele <i>alias</i> Ihalawewakele	K. Kadiravel of Nachchaduwa	Jungle	2	0	22	30
1K	Mailagaha-akkaraya <i>alias</i> Wewapahalalamukalana	do.	Forest	1	0	1	30
1M	Dambagaha-akkaraya <i>alias</i> Wewapahalalamukalana	K. Karuwel Tamby of Nachchaduwa	do.	1	3	39	30
Final village plan 539. Village—Kallanchiya in Kende korale.							
90F	Ambagahahena, Galketan-mullehenyaya	—	Chena	1	0	16	21
90M	Do.	K. V. Menikhamy	Chena, suitable for paddy	0	3	6	21
Final village plan 545. Village—Kongollewa in Kende korale.							
1N	Kongollewamukalana	K. B. Kalu Banda and another of Gonewa	Jungle	1	0	1	24
Final village plan 625. Village—Peddagama in Kadawat korale.							
1E	Peddagamakele	W. G. Appurala, ex Vel-Vidane of Etaweeragollewa	Chena	1	0	9	16
Final village plan 694. Village—Karambewa in Willachchiya korale.							
23B	Siyambalagahahena <i>alias</i> Siyambalagahaidama	V. Gamaya and 4 others	Chena	5	0	8	19
Final village plan 697. Village—Lindawewa in Willachchiya korale.							
121D	Mailagahalanda <i>alias</i> Lindawewakele	V. V. Appuhamy	Chena	0	3	27	21
Final village plan 702. Village—Hiriyalagama in Willachchiya korale.							
1A	Ihalahiriyalagamakele	S. Jamba	Forest	3	0	3	26
1C	Do.	do.	High jungle	1	0	4	26



Lot.	Name of Land.	Name of Applicant.	Description.	Extent.		Upset price per acre, Rs.
				A.	R. P.	
1D	Ihalahiriyalagamakole <i>alias</i> Paluhiriyalagamakele	K. P. Walliya Henaya and 3 others	High jungle	3	0.26	26
4A	Paluhiriyalagamamukalana	do.	do.	0	1.33	26

\* Not for sale.

Further particulars regarding these lands can be obtained from the Government Agent, North-Central Province, and plans of them from the Surveyor-General.

Colonial Secretary's Office,  
Colombo, August 17, 1921.

GRAEME THOMSON,  
Colonial Secretary.

### LAND SALES IN THE PROVINCE OF SABARAGAMUWA.

No. 1,052, P. of S.—The Government Agent, Province of Sabaragamuwa, will on Monday, October 3, 1921, at 1 p.m., at his office in Ratnapura, put up to auction, for sale or settlement, or will otherwise dispose of, the under-mentioned portions of Crown land, in accordance with the regulations of Government regarding land sales. Eight allotments of land situated in the Ratnapura District of the Province of Sabaragamuwa.

Lot.	Name of Land.	Name of Applicant.	Description.	Extent.		Upset price per acre, Rs.
				A.	R. P.	
Final village plan 39. Village—Karawita, Nawadun korale.						
63AD	Kurundugahahena	—	Low jungle, Government school and compound	1	3.31	—*
63AE	Gamagehena	D. J. W. Tennakoon	High jungle	1	0.12	86
63AF	Do.	J. A. Peduru Appu	do.	1	0.2	86
63AG	Do.	P. M. Punchimahatmaya	New clearing	1	0.0	81
63AH	Do.	A. W. Tennakoon	Chena	0	3.39	81
63AI	Do.	Encroachment by Mustapha Marikar	Three rubber trees about 3½ years old	0	0.8	206
63AJ	Do.	—	Low jungle	0	2.6	—†
63AK	Kurundugahadolehena	D. H. W. Tennakoon	Plumbago store and premises	0	1.0	81
Final village plan 20. Village—Nahalwatura, Atakalan korale.						
28	Horagasmandiya	R. M. Annamalai Pillai	Forest	7	1.0	100
Preliminary plan 3,021. Village—Uggalkaltota, Meda korale.						
1	Ganewattekindagoda <i>alias</i> Medakindagoda	N. M. Appuhamy	Forest	2	1.14	36

\* Reservation for minor road, Government school, and Kurundugaha-dola (not for sale).

† Reservation for minor road (not for sale).

Further information respecting these lands may be obtained from the Government Agent, Province of Sabaragamuwa, and their plans from the Surveyor-General.

Colonial Secretary's Office,  
Colombo, August 17, 1921.

GRAEME THOMSON,  
Colonial Secretary.

### LAND ACQUISITION NOTICES.

HAVING been duly directed by the Governor, with the advice of the Executive Council, acting under the provisions of "The Land Acquisition Ordinance of 1876," section 6, to take order for the acquisition of the following lands, required for a public purpose, namely, for a communal burial ground at Atigala, to wit:—

Lot.	Name of Land.	Description.	Name of Claimant.	Extent.	
				A.	R. P.
1	Egodawatta	Garden contains rubber trees	P. M. Suwathan Appu, &c.	0	3.22.2
2	Do.	do.	do.	0	2.5.5
3	Tappakotuwa	Low jungle	do.	0	0.14.9

I hereby give public notice, as required by section 7, that the Government proposes to take possession of the lands. All persons interested in the aforesaid lands are hereby required to appear personally or by agent before me at this office on September 12, 1921, at 12 noon, and to state the nature of their respective interests in the lands, and the amount and particulars of their claims to compensation for such interests.

The Kachcheri,  
Colombo, August 16, 1921.

J. G. FRASER,  
Government Agent.

HAVING been duly directed by the Governor, with the advice of the Executive Council, acting under the provisions of "The Land Acquisition Ordinance of 1876," section 6, to take order for the acquisition of the following lands, required for a public purpose, namely, for the construction of an infant school at Kumbaloluwa, to wit :—

## Preliminary plan 17,596. Village—Kumbaloluwa.

Lot.	Name of Land.	Description.	Name of Claimant.	Extent.		
				A.	R.	P.
1	Delgahawatta	Chena	H. Saradiel and others	0	2	21.3
2	Do.	do.	L. Punchi Sinno and Bempi	0	0	21.3

I hereby give public notice, as required by section 7, that the Government proposes to take possession of the lands. All persons interested in the aforesaid lands are hereby required to appear personally or by agent before me at this office on September 12, 1921, at 12 noon, and to state the nature of their respective interests in the land, and the amount and particulars of their claims to compensation for such interests.

The Kachcheri,  
Colombo, August 15, 1921.

J. G. FRASER,  
Government Agent.

HAVING been duly directed by the Governor, with the advice of the Executive Council, acting under the provisions of "The Land Acquisition Ordinance of 1876," section 6, to take order for the acquisition of the following lands, required for a public purpose, namely, for a quarry on the minor road from Haragama to Talatu-oya, to wit :—

## Preliminary plan 7,183. Village—Gurudeniya.

Lot.	Name of Land.	Description.	Name of Claimant.	Extent.		
				A.	R.	P.
1	Hunigalahena <i>alias</i> Amunagawawatta	Coconut garden	Pina Veda Heinia	0	1	12
2	Hunigalahena	do.	C. J. Dennis and another jointly	0	0	15.1
3	Do.	do.	do.	0	2	2.4

I hereby give public notice, as required by section 7, that the Government proposes to take possession of the lands. All persons interested in the aforesaid lands are hereby required to appear personally or by agent before me at Kandy Kachcheri on September 22, 1921, at 2 P.M., and to state the nature of their respective interests in the lands, and the amount and particulars of their claims to compensation for such interests.

Kandy Kachcheri,  
August 11, 1921.

T. G. WILLETT,  
Assistant Government Agent.

HAVING been duly directed by the Governor, with the advice of the Executive Council, acting under the provisions of "The Land Acquisition Ordinance of 1876," section 6, to take order for the acquisition of the following lands, required for a public purpose, namely, for providing model tenements, to wit :—

## Preliminary plan 7,202. Village—Within the Municipal limits of Kandy.

Lot.	Name of Land.	Description.	Name of Claimant.	Extent.		
				A.	R.	P.
1	Andiyakotuwewatta	Native garden with buildings, bare land, &c.	A. R. Cassie Lebbe	7	0	2.92
2	Do.	do.	do.	0	0	9.66
3	Do.	do.	do.	0	0	18.81
4	Do.	do.	do.	0	0	18.50
5	Do.	do.	Municipality of Kandy	0	0	29.06

I hereby give public notice, as required by section 7, that the Government proposes to take possession of the lands. All persons interested in the aforesaid lands are hereby required to appear personally or by agent before me at Kandy Kachcheri on September 26, 1921, at 2 P.M., and to state the nature of their respective interests in the lands, and the amount and particulars of their claims to compensation for such interests.

Kandy Kachcheri,  
August 9, 1921.

T. G. WILLETT,  
Assistant Government Agent.

HAVING been duly directed by the Governor, with the advice of the Executive Council, acting under the provisions of "The Land Acquisition Ordinance of 1876," section 6, to take order for the acquisition of the following land, required for a public purpose, namely, for the construction of a public latrine at Welimada, to wit :—

## Supplement C to final village plan 58. Village—Agampodigama.

Lot.	Name of Land.	Description.	Name of Claimant.	Extent.		
				A.	R.	P.
2j	Welimadawatta	Bare land	Mr. J. F. Dias	0	0	2.5

I hereby give public notice, as required by section 7, that the Government proposes to take possession of the land. All persons interested in the aforesaid land are hereby required to appear personally or by agent before me at Badulla Kachcheri on September 9, 1921, at 1 P.M., and to state the nature of their respective interests in the land, and the amount and particulars of their claims to compensation for such interests.

Badulla Kachcheri,  
August 10, 1921.

R. N. THAINE,  
Government Agent.