



# Ceylon Government Gazette

Published by Authority.

No. 7,205 — FRIDAY, AUGUST 26, 1921.

## Part III.—Lands.

Separate paging is given to each Part in order that it may be filed separately.

	PAGE		PAGE		PAGE
Land Settlement Notices :—		Land Sales by the Government Agents :—		Land Sales by the Settlement Officer :—	
Preliminary Notices ..	1129	North-Western Province ..	1153	Northern Province ..	—
Final Orders ..	1138	North-Central Province ..	1154	Eastern Province ..	—
Land Sales by the Government Agents :—		Province of Uva ..	—	North-Western Province ..	—
Western Province ..	—	Province of Sabaragamuwa ..	—	North-Central Province ..	—
Central Province ..	1151	Land Sales by the Settlement Officer :—		Province of Uva ..	—
Southern Province ..	1152	Western Province ..	—	Province of Sabaragamuwa ..	—
Northern Province ..	—	Central Province ..	—	Land Acquisition Notices ..	1156
Eastern Province ..	1152	Southern Province ..	—	Land Resumption Notices ..	—

### PRELIMINARY NOTICES.

#### Hambantota Notice No. 7,629.

Notice under "The Waste Lands Ordinances of 1897, 1899, 1900, and 1903."

TAKE notice that unless within three months from August 26, 1921, the persons, if any, who claim any interest in the lands hereinafter mentioned or in any one or more of such lands, appear before the Assistant Government Agent of Hambantota District of the Southern Province, at his office in Hambantota, and make claim in person or in writing to the said lands or any of them or to some interest therein :

Such Assistant Government Agent, in pursuance of the powers in him vested by the above Ordinances, will declare by writing under his hand that the said lands, or such of them as to which no claim has been made, are the property of the Crown.

A. P. BOONE,  
Assistant Government Agent.


NOTE.—A claim to a right of way over the said lands or any of them is a claim to an interest in the land or lands.

#### Description of the Lands referred to.

The following lots situated in the village of Wirawila, in Magam pattu of the Hambantota District, in the Southern Province, as described in the annexed diagrams :—

Lot.	Name of Land.	I.—Irrigation preliminary plan 1.	Extent, A. R. P.
249	Uduwila	..	5 0 2

and bounded as follows : on the north by Molakeputana sold by Crown ; on the east by Uduwila sold by Crown ; on the south by Uduwila claimed by Crown ; on the west by Uduwila claimed by Crown.



Surveyor-General's Office,  
Colombo, August 4, 1920.

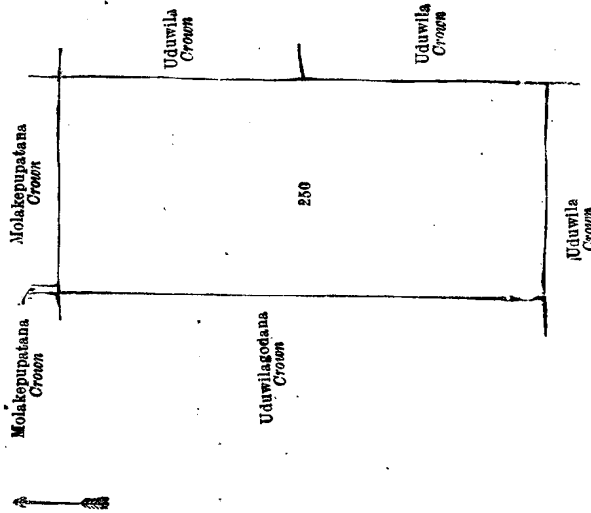
Scale of 4 Chains to an Inch.

F. J. SALMON,  
for Acting Surveyor-General.

II.—Irrigation preliminary plan 1.

Lot.	Name of Land.	Extent, A. R. P.
250	Uduwila	5 0 2

and bounded as follows : on the north by Molakepupatana sold by Crown ; on the east by Uduwila claimed by Crown ; on the south by Uduwila claimed by Crown ; on the west by Uduwilagodana sold by Crown.



Surveyor-General's Office,  
Colombo, August 4, 1920.

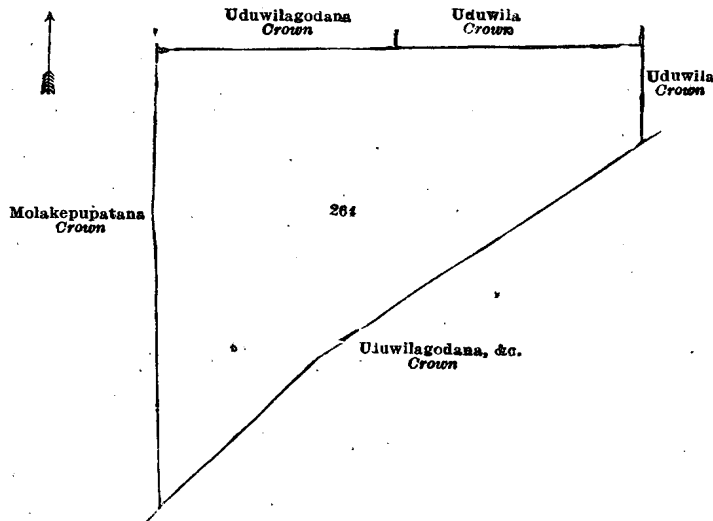
Scale of 4 Chains to an Inch.

F. J. SALMON,  
for Acting Surveyor-General.

III.—Irrigation preliminary plan 1.

Lot.	Name of Land.	Extent, A. R. P.
264	Uduwila	6 0 30

and bounded as follows : on the north by Uduwilagodana and Uduwila claimed by Crown ; on the east by Uduwila claimed by Crown ; on the south by Uduwilagodana sold by Crown ; on the west by Molakepupatana sold by Crown.



Surveyor-General's Office,  
Colombo, August 4, 1920.

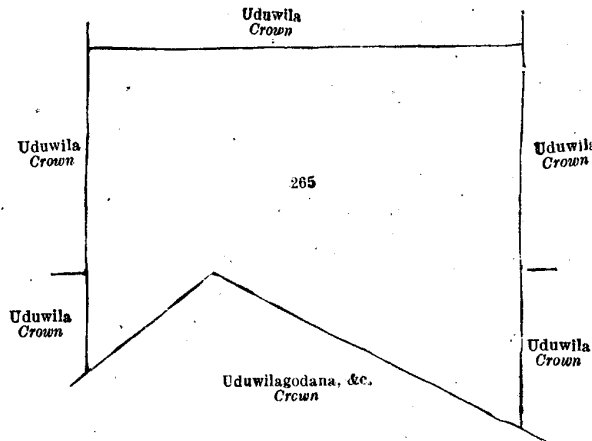
Scale of 4 Chains to an Inch.

F. J. SALMON,  
for Acting Surveyor-General.

IV.—Irrigation preliminary plan 1.

Lot.	Name of Land.	Extent, A. R. P.
265	Uduwila	6 2 15

and bounded as follows : on the north by Uduwila claimed by Crown ; on the east by Uduwila claimed by Crown ; on the south by Uduwilagodana claimed by Crown ; on the west by Uduwila claimed by Crown.




Surveyor-General's Office,  
Colombo, August 4, 1920.

Scale of 4 Chains to an Inch.

F. J. SALMON,  
for Acting Surveyor-General.  
Extent, A. R. P.  
4 3 29

Lot. Name of Land. V.—Irrigation preliminary plan 1.  
267 .. Uduwila

and bounded as follows : on the north by Uduwilagodana sold by Crown ; on the east by Uduwilagodana sold by Crown ; on the south by Uduwila claimed by Crown ; on the west by Uduwila claimed by Crown.



Surveyor-General's Office,  
Colombo, August 4, 1920.

Scale of 4 Chains to an Inch.

F. J. SALMON,  
for Acting Surveyor-General.  
Extent, A. R. P.  
8 1 28

Lot. Name of Land. VI.—Irrigation preliminary plan 1.  
268 .. Uduwila

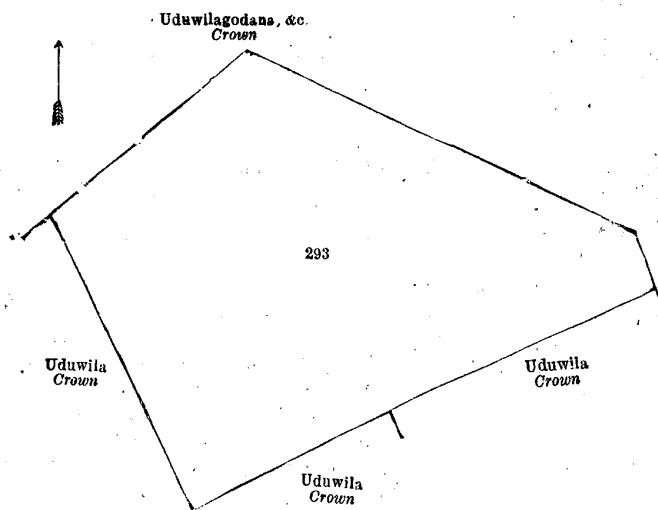
and bounded as follows : on the north by Uduwila claimed by Crown ; on the east by Uduwilagodana sold by Crown ; on the south by Uduwilagodana sold by Crown ; on the west by Uduwila claimed by Crown.

[For Diagram see page 1132.]

Lot. Name of Land. VII.—Irrigation preliminary plan 1.  
293 .. Uduwila

Extent, A. R. P.  
7 1 23

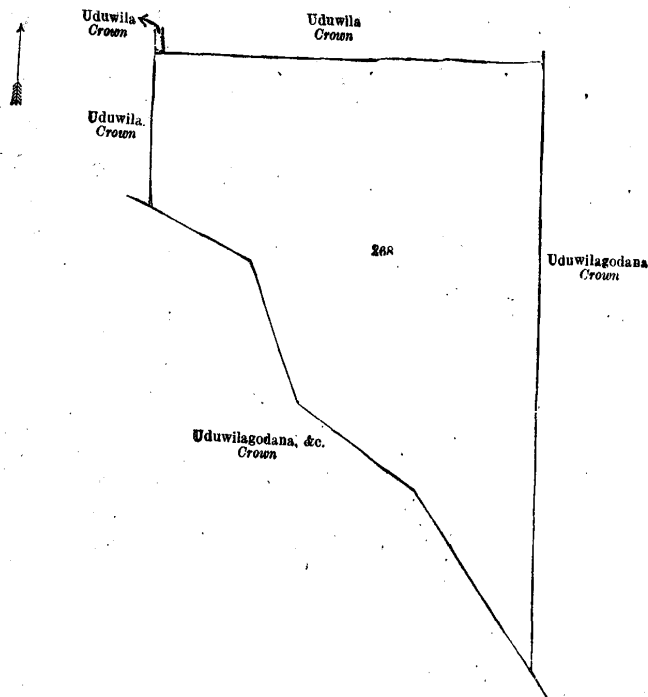
and bounded as follows : on the north by Uduwilagodana claimed by Crown ; on the east by Uduwilagodana claimed by Crown ; on the south by Uduwila sold by Crown ; on the west by Uduwila sold by Crown.



Surveyor-General's Office,  
Colombo, August 4, 1920.

Scale of 4 Chains to an Inch.

F. J. SALMON,  
for Acting Surveyor-General.



Surveyor-General's Office,  
Colombo, August 4, 1920.

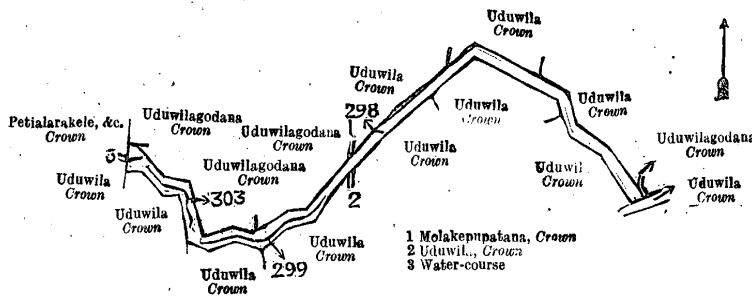
Scale of 4 Chains to an Inch.

F. J. SALMON,  
for Acting Surveyor-General.

VIII.—Irrigation preliminary plan 1.

Lot.	Name of Land.	Extent, A. R. P.
298	Uduwilagodana	8 2 32

and bounded as follows : on the north by Uduwilagodana, Molakepupatana, and Uduwila claimed by Crown ; on the east by Uduwila and Uduwilagodana claimed by Crown ; on the south by Uduwila claimed by Crown ; on the west by Uduwila claimed by Crown, water-course and Petialarakele claimed by Crown.



Surveyor-General's Office,  
Colombo, August 4, 1920.

Scale of 16 Chains to an Inch.

F. J. SALMON,  
for Acting Surveyor-General.

Kalutara Notice No. 7,936.

Notice under "The Waste Lands Ordinances of 1897, 1899, 1900, and 1903."

TAKE notice that unless within three months from August 26, 1921, the persons, if any, who claim any interest in the lands hereinafter mentioned or in any one or more of such lands, appear before the Assistant Government Agent of the Kalutara District, at his office at Kalutara, and make claim to the said lands or any of them or to some interest therein :

Such Assistant Government Agent, in pursuance of the powers in him vested by "The Waste Lands Ordinances of 1897, 1899, 1900, and 1903," will declare by writing under his hand that the said lands, or such of them as to which no claim has been made, are the property of the Crown.

T. A. HODSON,  
Assistant Government Agent.

NOTE.—A claim to a right of way over the said lands or any of them is a claim to an interest in the land or lands.

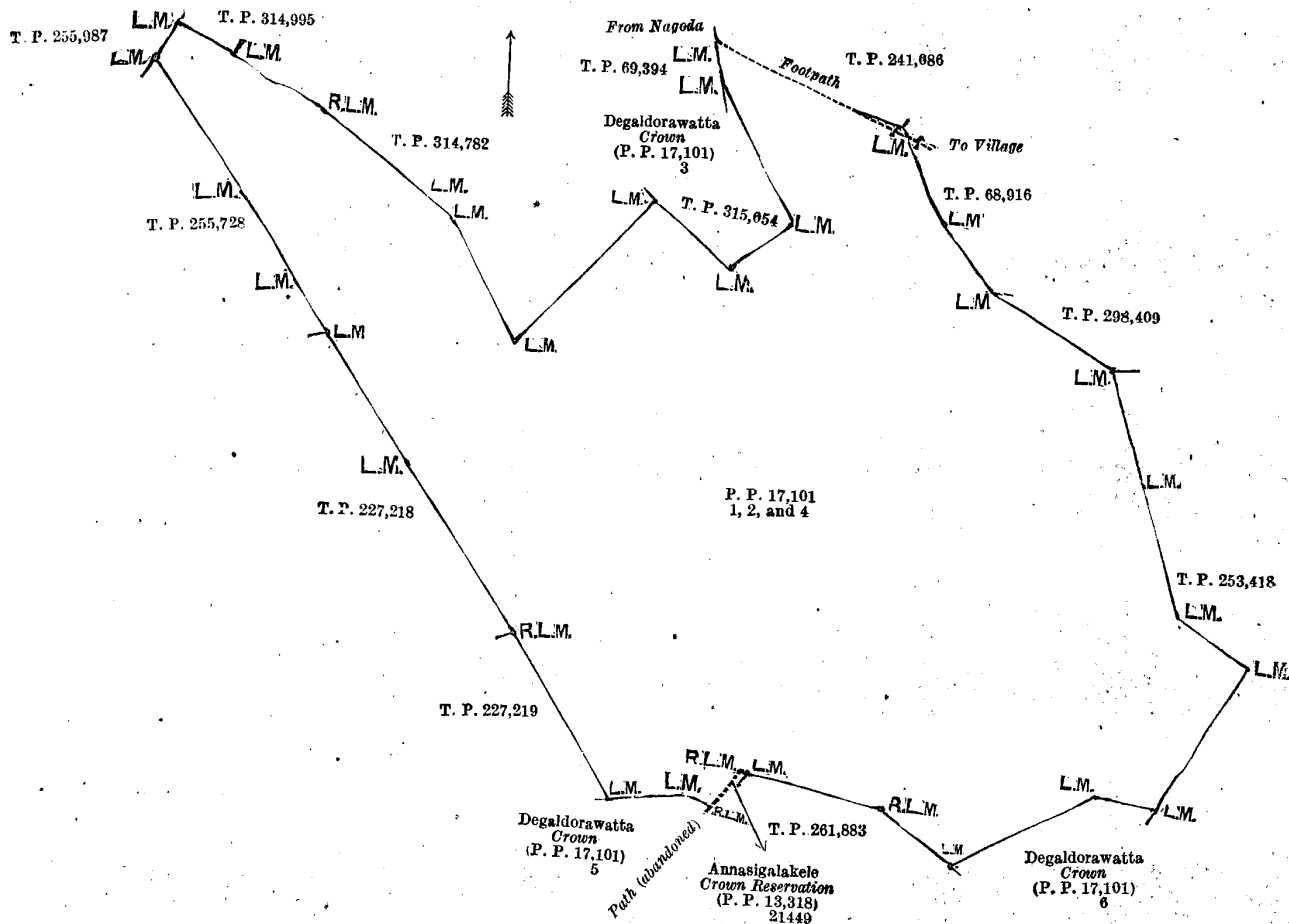
*Description of the Lands referred to.*

The following lots situated in the village of Bombuwala, in Kalutarabadda of the Kalutara totamune of the Kalutara District, in the Western Province, as described in the annexed diagram :—

## Preliminary plan 17,101.

Lot.	Name of Land.	Extent, A. R. P.
1 ..	Degaldorakele	21 0 22
2 ..	Do. (reservation for trig. station)	1 0 0
4 ..	Do. (reservation for footpath)	0 0 18
		<hr/>
		22 1 0

and bounded as follows : on the north by T. P. 314,995, T. P. 314,782, and T. P. 315,054, Degaldorawatta claimed by the Crown (lot 3 in preliminary plan 17,101), T. P. 69,394, and footpath from Nagoda to village (T. P. 241,086); on the east by T. P. 68,916, T. P. 298,409, and T. P. 253,418; on the south by Degaldorawatta claimed by the Crown (lot 6 in preliminary plan 17,101), T. P. 261,883, Annasigalakele (Crown reservation, lot 21,449 in preliminary plan 13,318), abandoned footpath, and Degaldorawatta claimed by the Crown (lot 5 in preliminary plan 17,101); and on the west by T. P. 227,219, T. P. 227,218, T. P. 255,728, and T. P. 255,987.



Surveyor-General's Office,  
Colombo, January 15, 1921.

Scale of 4 Chains to an Inch.

C. R. LUNDIE,  
for Surveyor-General.

**Kurunegala Notice No. 7,937.****Notice under "The Waste Lands Ordinances of 1897, 1899, 1900, and 1903."**

TAKE notice that unless within three months from August 26, 1921, the persons, if any, who claim any interest in the land hereinafter mentioned make claim in person or in writing to the said land or to some interest therein to N. A. Hampton, Esq., Special Officer appointed under section 28 of "The Waste Lands Ordinances of 1897, 1899, 1900, and 1903," at his office at Colombo :

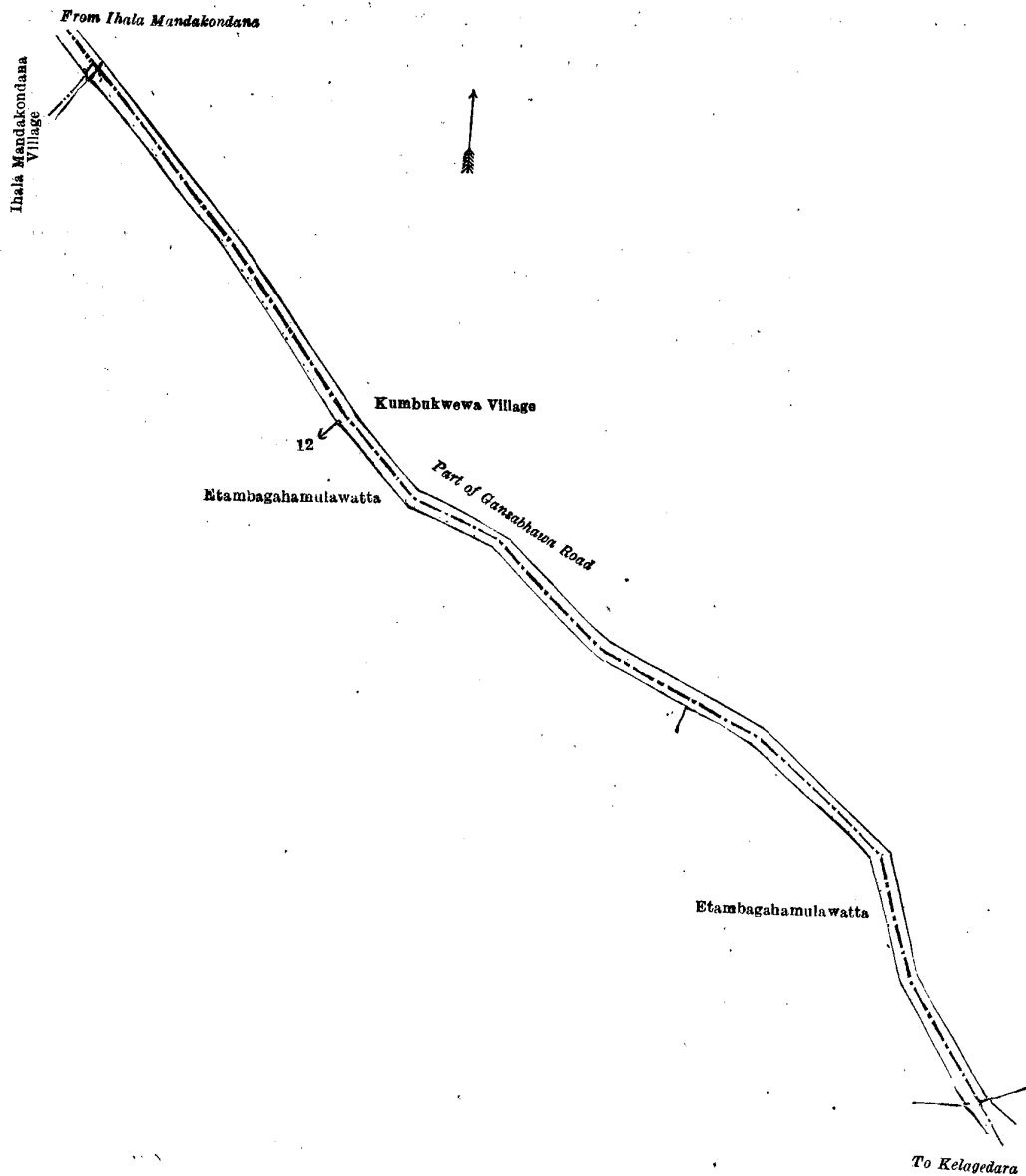
Such Special Officer, in pursuance of the powers vested in him by the said Ordinances, will declare by writing under his hand that the land, to which no claim has been made, is the property of the Crown.

N. A. HAMPTON,  
Special Officer.

NOTE.—A claim to a right of way over the said land is a claim to an interest in the land.

*Description of the Land referred to.*

The land commonly called or known as part of Gansabhawa road, situated in the village of Kandayaya, in the Karanda pattu korale of the Katugampola hatpattu of the Kurunegala District, in the North-Western Province, containing in extent 2 roods and 30 perches, shown as lot 12 in preliminary plan 4,905 and in the annexed diagram; and bounded as follows : on the north by the village limits of Ihala Mandakondana and of Kumbukwewa; on the east by the village limit of Kumbukwewa; on the south by part of Gansabhawa road from Kelagedara to Ihala Mandakondana, Etambagahamulawatta sold by the Crown; on the west by Etambagahamulawatta sold by the Crown.



Surveyor-General's Office,  
Colombo, June 17, 1921.

Scale of 4 Chains to an Inch.

Kurunegala S. O. 71—1921.

G. K. THORNHILL,  
for Surveyor-General.

**Kurunegala Notice No. 7,938.**

**Notice under "The Waste Lands Ordinances of 1897, 1899, 1900, and 1903."**

TAKE notice that unless within three months from August 26, 1921, the persons, if any, who claim any interest in the lands hereinafter mentioned or in any one or more of such lands or to some interest therein make claim in person or in writing to the said lands or to any of them or to some interest therein to N. A. Hampton, Esq., Special Officer appointed under section 28 of "The Waste Lands Ordinances of 1897, 1899, 1900, and 1903," at his office at Colombo :

Such Special Officer, in pursuance of the powers vested in him by the said Ordinances, will declare by writing under his hand that the said lands, or such of them as to which no claim has been made, are the property of the Crown.

N. A. HAMPTON,  
Special Officer.

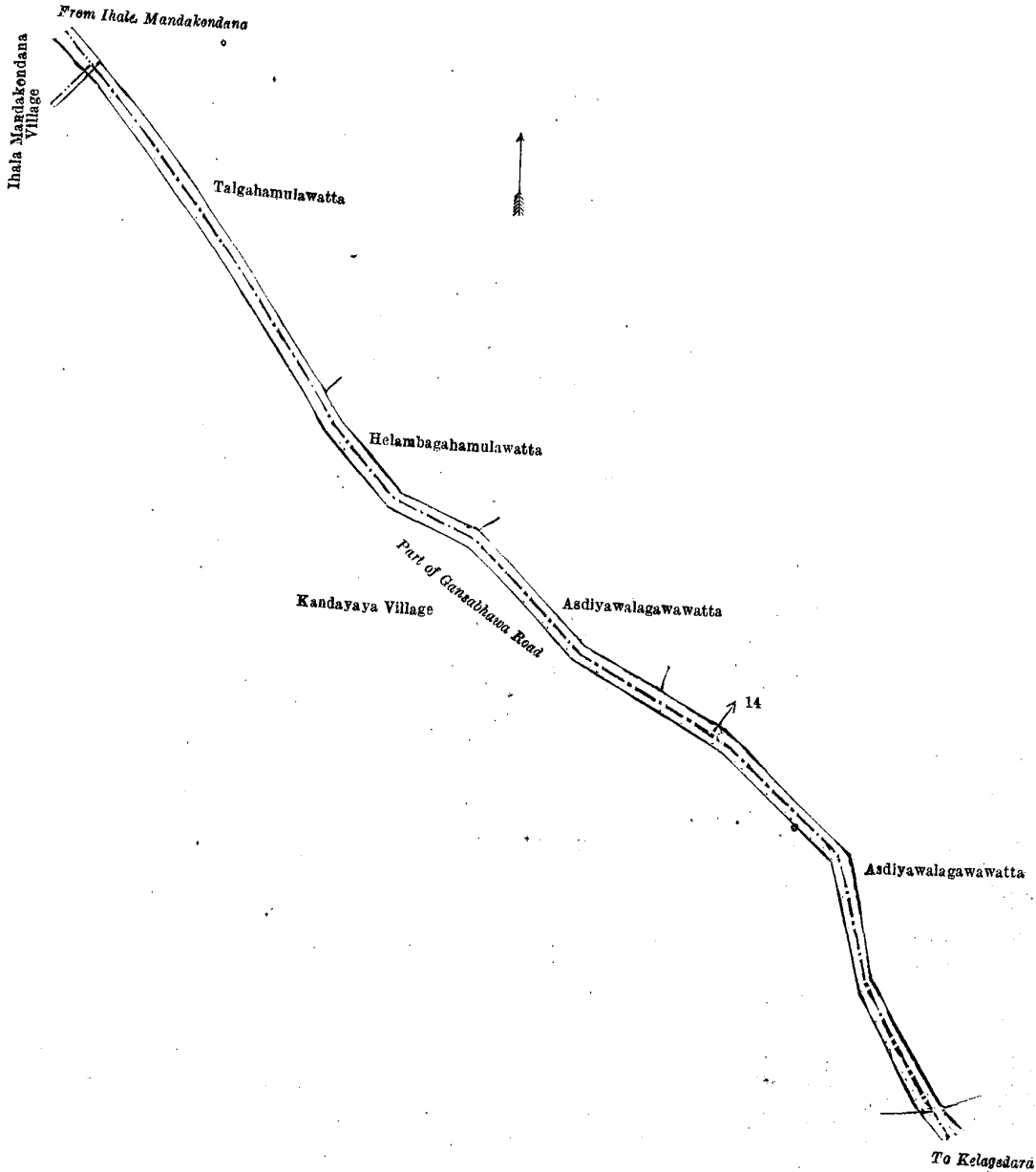
NOTE.—A claim to a right of way over the said lands or any of them is a claim to an interest in the land or lands.

*Description of the Lands referred to.*

The following lots situated in the village of Kumbukwewa, in the Karanda pattu korale of the Katugampola hatpattu of the Kurunegala District, in the North-Western Province, as described in the annexed diagrams :—

Lot.	Name of Land.	I.—Preliminary plan 4,905.	Extent, A. R. P.
14	Part of Gansabhawa road		0 2 30

and bounded as follows : on the north by the village limit of Ihala Mandakondana, Talgahamulawatta claimed by Suriya Mudiyansele Menu Etana and others ; on the east by Talgahamulawatta claimed by Suriya Mudiyansele Menu Etana, and others, Helambagahamulawatta claimed by Suriya Mudiyansele Ukku Banda and others, Asdiyawalagawawatta sold by the Crown, Asdiyawalagawawatta sold by the Crown ; on the south by part of Gansabhawa road from Kelagedara to Ihala Mandakondana ; on the west by the village limit of Kandayaya (part of Gansabhawa road).



Surveyor-General's Office,  
Colombo, June 17, 1921.

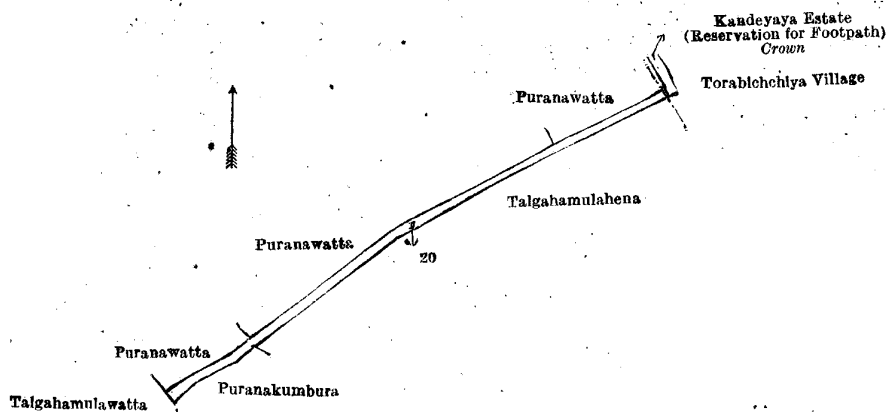
Scale of 4 Chains to an Inch.

G. K. THORNHILL,  
for Surveyor-General.

II.—Preliminary plan 4,905.

Lot.	Name of Land.	Extent, A. R. P.
20	Road	0 1 3

and bounded as follows : on the north by Puranawatta sold by the Crown ; on the east by Kandeyaya estate (reservation for footpath) declared to be the property of the Crown, under the Waste Lands Ordinances (the village limit of Torabichchiya), Talgahamulawatta claimed by Suriya Mudiyansele Mudalihamy ; on the south by Puranakumbura claimed by S. M. Appuhamy, Talgahamulawatta claimed by Suriya Mudiyansele Kandappu ; on the west by Talgahamulawatta claimed by Suriya Mudiyansele Kandappu, Puranawatta sold by the Crown.



Surveyor-General's Office,  
Colombo, June 17, 1921.

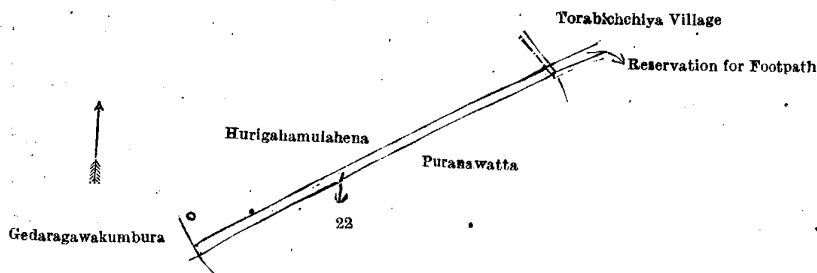
Scale of 4 Chains to an Inch.

G. K. THORNHILL,  
for Surveyor-General.

III.—Preliminary plan 4,905.

Lot.	Name of Land.	Extent, A. R. P.
22	Road	0 0 33

and bounded as follows: on the north by Hurigahamulahena claimed by V. P. L. S. Annamale Chetty and others, the village limit of Torabichehiya; on the east by the village limit of Torabichehiya, Puranawatta sold by the Crown; on the south by Puranawatta sold by the Crown, Gedaragawakumbura claimed by S. M. Ausadahamy, *ex* Korala; on the west by Gedaragawakumbura claimed by S. M. Ausadahamy, *ex* Korala, Hurigahamulahena claimed by V. P. L. S. Annamale Chetty and others.



Surveyor-General's Office,  
Colombo, June 17, 1921.

Scale of 4 Chains to an Inch.

G. K. THORNHILL,  
for Surveyor-General.

Kurunegala S. O. 72—1921.

**Kurunegala Notice No. 7,939.**

**Notice under "The Waste Lands Ordinances of 1897, 1899, 1900, and 1903."**

TAKE notice that unless within three months from August 26, 1921, the persons, if any, who claim any interest in the land hereinafter mentioned make claim in person or in writing to the said land or to some interest therein to N. A. Hampton, Esq., Special Officer appointed under section 28 of "The Waste Lands Ordinances of 1897, 1899, 1900, and 1903," at his office at Colombo:

Such Special Officer, in pursuance of the powers vested in him by the said Ordinances, will declare by writing under his hand that the land, to which no claim has been made, is the property of the Crown.

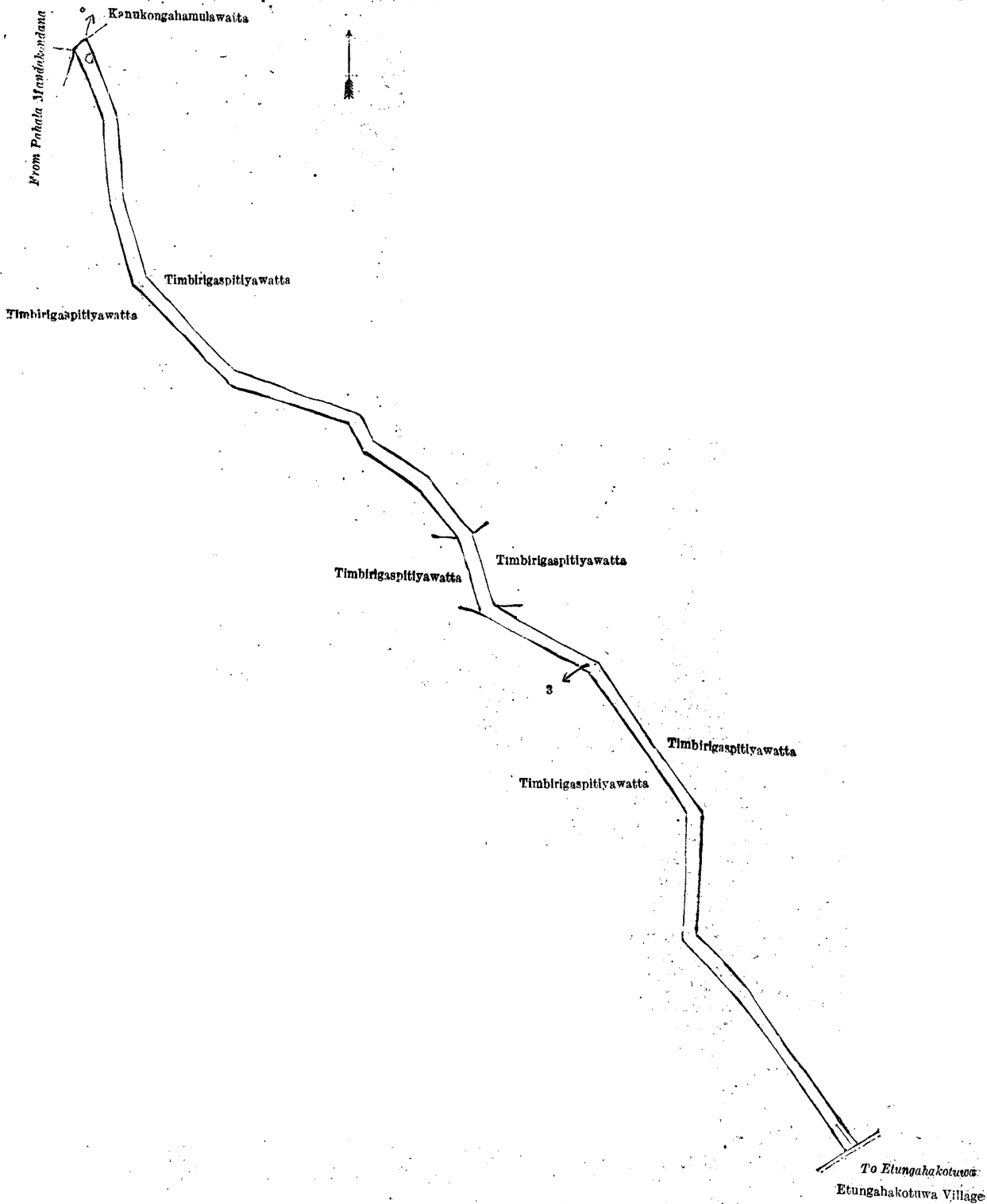
N. A. HAMPTON,  
Special Officer.

NOTE.—A claim to a right of way over the said land is a claim to an interest in the land.

*Description of the Land referred to.*

The land commonly called or known as Gansabhawa road, situated in the village of Kekunawala, in the Yagam pattu korale of the Katugampola hatpattu of the Kurunegala District, in the North-Western Province, containing in extent 1 acre 2 roods and 16 perches, shown as lot 3 in preliminary plan 4,905 and in the annexed diagram; and bounded as follows: on the north by Kanukongahamulawatta claimed by V. P. L. S. Annamale Chetty and others, Timbirigaspitiyawatta sold by the Crown; on the east by Timbirigaspitiyawatta sold by the Crown, Timbirigaspitiyawatta claimed by V. P. L. S. Annamale Chetty and another, Timbirigaspitiyawatta sold by the Crown; on the south by the village limit of Etungahakotuwa, Timbirigaspitiyawatta sold by the Crown; on the west by Timbirigaspitiyawatta sold by the Crown, Timbirigaspitiyawatta claimed by V. P. L. S. Annamale Chetty and another, Timbirigaspitiyawatta sold by the Crown.





Surveyor-General's Office,  
Colombo, June 17, 1921.

Scale of 4 Chains to an Inch.

Kurunegala S. O. 73—1921.

G. K. THORNHILL,  
for Surveyor-General.

**Kurunegala Notice No. 7,940.**

**Notice under "The Waste Lands Ordinances of 1897, 1899, 1900, and 1903."**

TAKE notice that unless within three months from August 26, 1921, the persons, if any, who claim any interest in the land hereinafter mentioned make claim in person or in writing to the said land or to some interest therein to N. A. Hampton, Esq., Special Officer appointed under section 28 of "The Waste Lands Ordinances of 1897, 1899, 1900, and 1903," at his office at Colombo:

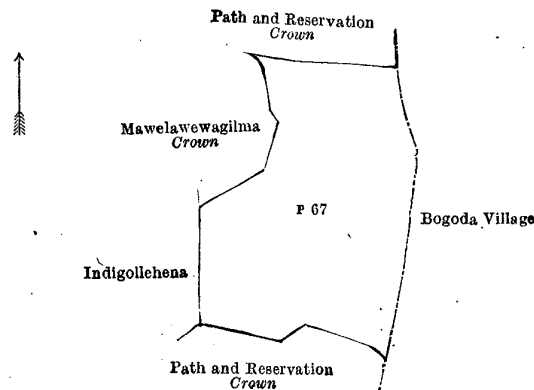
Such Special Officer, in pursuance of the powers vested in him by the said Ordinances, will declare by writing under his hand that the land, to which no claim has been made, is the property of the Crown.

N. A. HAMPTON,  
Special Officer.

NOTE.—A claim to a right of way over the said land is a claim to an interest in the land.

*Description of the Land referred to.*

The land commonly called or known as Mawelawattehena, situated in the village of Mawela, in the Katugampola korale north of the Katugampola hatpattu of the Kurunegala District, in the North-Western Province, containing in extent 41 acres 33 perches, shown as lot P 67 in preliminary plan 4,235 and in the annexed diagram; and bounded as follows: on the north by path and reservation declared to be the property of the Crown under the Waste Lands Ordinances; on the east by the village limit of Bogoda; on the south by path and reservation declared to be the property of the Crown under the Waste Lands Ordinances; on the west by Indigollehena claimed by Guruhami Vedarala and others, Mawelawewagilma declared to be the property of the Crown under the Waste Lands Ordinances.



Surveyor-General's Office,  
Colombo, June 7, 1921.

Scale of 16 Chains to an Inch.  
Kurunegala S. O. 74—1921.

G. K. THORNHILL,  
for Surveyor-General.

**FINAL ORDERS.****Hambantota S. O. No. 1,662.****Order under Section 4, Sub-section (1), of "The Waste Lands Ordinances of 1897, 1899, 1900, and 1903."**

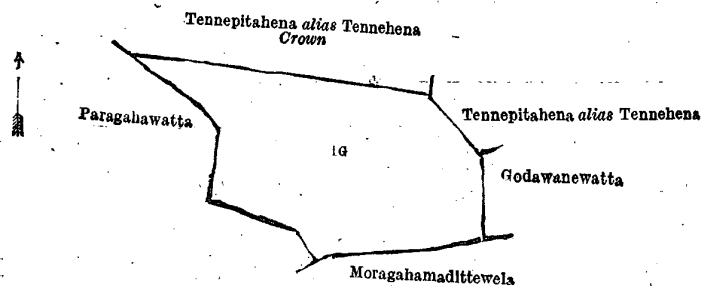
In the matter of the land commonly called or known as Teneppitahena *alias* Tennehena, situate in the village of Kakuluwamulla, in the West Giruwa pattu of the Hambantota District, in the Southern Province, and of "The Waste Lands Ordinances of 1897, 1899, 1900, and 1903."

WHEREAS in pursuance of section 1 of the said Ordinances it was duly declared and notified on the 10th day of August, 1917, that if no claim to the land commonly called or known as Teneppitahena *alias* Tennehena, situate in the village of Kakuluwamulla, in the West Giruwa pattu of the Hambantota District, in the Southern Province, containing in extent 2 acres and 20 perches, and shown as lot 1G in block survey preliminary plan 273 and in the annexed diagram, was made to Thomas Graham Willett, Special Officer appointed under section 28 of the said Ordinances within the period of three months from the date specified in the said notice, such land would be declared the property of the Crown and dealt with on account of the Crown (*vide* Notice No. 6,480):

And whereas Manamperige Don Juwanis made claim thereto, and Arnold Langdon Crossman, Special Officer appointed under section 28 of the said Ordinances, made due inquiry into such claim; and whereas the said claimant and the aforesaid Arnold Langdon Crossman, with the consent of His Excellency the Governor, came to an agreement in writing dated the 4th day of May, 1918, concerning the said land, under section 4, sub-section (1), of the said Ordinances, whereby it was agreed that the said claimant should be declared the purchaser of the said land upon payment on or before the 4th day of August, 1918, to the Treasury Officer at Tangalla of a sum of Rupees Thirty-two only (Rs. 32), as the purchase amount of the said land; and whereas the said amount has been duly paid by the said claimant, he is hereby, in pursuance of the agreement afore-mentioned, declared to be the purchaser of the said land, as more fully described herein below.

*Description of the Land referred to.*

The land commonly called or known as Teneppitahena *alias* Tennehena, situated in the village of Kakuluwamulla, in the West Giruwa pattu of the Hambantota District, in the Southern Province, containing in extent 2 acres and 20 perches, and shown as lot 1G in block survey preliminary plan 273 and in the annexed diagram, and bounded as follows: on the north by Teneppitahena *alias* Tennehena to be declared the property of the Crown under the Waste Lands Ordinances, Teneppitahena *alias* Tennehena sold to Wattage Thomishamy under the Waste Lands Ordinances; on the east by Godawanewatta claimed by Rajapakse Setuhamy; on the south by Moraghamadittewela claimed by W. Don Juwanis and others, Paragahawatta claimed by Halhaturatione Peneris; on the west by Paragahawatta claimed by Halhaturatione Peneris.



Surveyor-General's Office,  
Colombo, February 5, 1921.

Scale of 4 Chains to an Inch.  
MARCH 17, 1921.  
FREDERICK LEWIS,  
Special Officer.

G. K. THORNHILL,  
for Surveyor-General.

**Hambantota S. O. No. 1,663.****Order under Section 4, Sub-section (1), of "The Waste Lands Ordinances of 1897, 1899, 1900, and 1903."**

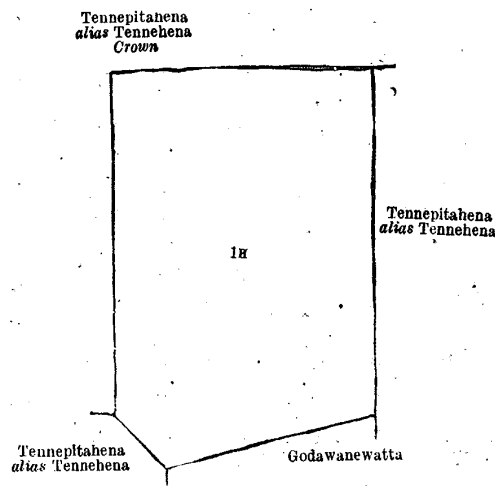
In the matter of the land commonly called or known as Tennepitahena *alias* Tennehena, situate in the village of Kakuluwamulla, in the West Giruwa pattu of the Hambantota District, in the Southern Province, and of "The Waste Lands Ordinances of 1897, 1899, 1900, and 1903."

WHEREAS in pursuance of section 1 of the said Ordinances it was duly declared and notified on the 10th day of August, 1917, that if no claim to the land commonly called or known as Tennepitahena *alias* Tennehena, situate in the village of Kakuluwamulla, in the West Giruwa pattu of the Hambantota District, in the Southern Province, containing in extent 5 acres and 36 perches, and shown as lot 1H in block survey preliminary plan 273 and in the annexed diagram, was made to Thomas Graham Willett, Special Officer appointed under section 28 of the said Ordinances, within the period of three months from the date specified in the said notice, such land would be declared the property of the Crown and dealt with on account of the Crown (*vide* Notice No. 6,480):

And whereas Wattage Thomishamy made claim thereto, and Arnold Langdon Crossman, Special Officer appointed under section 28 of the said Ordinances, made due inquiry into such claim; and whereas the said claimant and the aforesaid Arnold Langdon Crossman, with the consent of His Excellency the Governor, came to an agreement in writing dated the 3rd day of October, 1918, concerning the said land, under section 4, sub-section (1), of the said Ordinances, whereby it was agreed that the said claimant should be declared the purchaser of the said land upon payment on or before the 3rd day of July, 1919, to the Treasury Officer at Tangalla, or to the Settlement Officer, of a sum of Rupees Eighty only (Rs. 80), as the purchase amount of the said land; and whereas the date for payment was extended to the 4th day of October, 1919, and whereas the said amount has been paid by the said claimant within the extended time, he is hereby, in pursuance of the agreement afore-mentioned, declared to be the purchaser of the said land, as more fully described herein below.

*Description of the Land referred to.*

The land commonly called or known as Tennepitahena *alias* Tennehena, situated in the village of Kakuluwamulla, in the West Giruwa pattu of the Hambantota District, in the Southern Province, containing in extent 5 acres and 36 perches, and shown as lot 1H in block survey preliminary plan 273 and in the annexed diagram, and bounded as follows: on the north by Tennepitahena *alias* Tennehena to be declared the property of the Crown under the Waste Lands Ordinances; on the east by Tennepitahena *alias* Tennehena sold to Weda Arachchige Don Carolis and another under the Waste Lands Ordinances; on the south by Godawanewatta claimed by Rajapakse Setuhamy, Tennepitahena *alias* Tennehena sold to Manamperige Don Juwanis under the Waste Lands Ordinances; on the west by Tennepitahena *alias* Tennehena sold to Manamperige Don Juwanis under the Waste Lands Ordinances, Tennepitahena *alias* Tennehena to be declared the property of the Crown under the Waste Lands Ordinances.



Surveyor-General's Office,  
Colombo, February 5, 1921.

Scale of 4 Chains to an Inch.

G. K. THORNHILL,  
for Surveyor-General.

March 17, 1921.

FREDERICK LEWIS,  
Special Officer.

**Hambantota S. O. No. 1,664.****Order under Section 4, Sub-section (1), of "The Waste Lands Ordinances of 1897, 1899, 1900, and 1903."**

In the matter of the land commonly called or known as Tennepitahena *alias* Tennehena, situate in the village of Kakuluwamulla, in the West Giruwa pattu of the Hambantota District, in the Southern Province, and of "The Waste Lands Ordinances of 1897, 1899, 1900, and 1903."

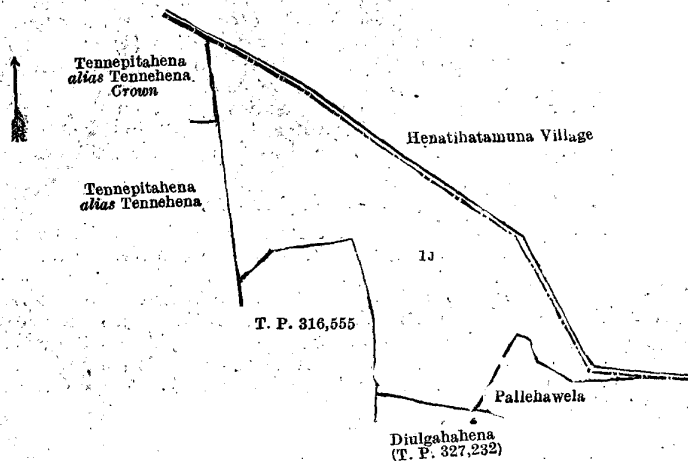
WHEREAS in pursuance of section 1 of the said Ordinances it was duly declared and notified on the 10th day of August, 1917, that if no claim to the land commonly called or known as Tennepitahena *alias* Tennehena, situate in the village of Kakuluwamulla, in the West Giruwa pattu of the Hambantota District, in the Southern Province, containing in extent 3 acres and 27 perches, and shown as lot 1J in block survey preliminary plan 273 and in the annexed diagram, was made to Thomas Graham Willett, Special Officer appointed under section 28 of the said Ordinances, within the period of three months from the date specified in the said notice, such land would be declared the property of the Crown and dealt with on account of the Crown (*vide* Notice No. 6,480):

And whereas Puwakdandawe Saranankara Terunnanse, as incumbent of Yatigala Waranagiri Vihare, made claim thereto, and Arnold Langdon Crossman, Special Officer appointed under section 28 of the said Ordinances, made due inquiry into such claim; and whereas the said claimant and the aforesaid Arnold Langdon Crossman, with the consent of His Excellency the Governor, came to an agreement in writing dated the 12th day of February, 1918, concerning the said land, under section 4, sub-section (1), of the said Ordinances, whereby it was agreed that Don Carolis Kulatunga, as Trustee of Yatigala Waranagiri Vihare, should be declared the purchaser of the said land upon payment on or before the

1st day of June, 1918, to the Assistant Government Agent at Hambantota, or to the Settlement Officer, of a sum of Rupees Forty-eight only (Rs. 48), as the purchase amount of the said land; and whereas the said amount has been duly paid, the said Don Carolis Kulatunga, as Trustee of Yatigala Waranagiri Vihare, is hereby, in pursuance of the agreement aforementioned, declared to be the purchaser of the said land, as more fully described herein below.

*Description of the Land referred to.*

The land commonly called or known as *Tennepitahena alias Tennehena*, situated in the village of Kakuluwamulla, in the West Giruwa pattu of the Hambantota District, in the Southern Province, containing in extent 3 acres and 27 perches, and shown as lot 13 in block survey preliminary plan 273 and in the annexed diagram, and bounded as follows: on the north and east by the village limit of Henatihatamuna; on the south by Pallehawela claimed by W. Don Juwanis and others, Diulgahahena sold by the Crown (T. P. 327,232), T. P. 316,555; on the west by *Tennepitahena alias Tennehena* sold to Wada Arachchige Don Carolis and another under the Waste Lands Ordinances, *Tennepitahena alias Tennehena* to be declared the property of the Crown under the Waste Lands Ordinances.



Surveyor-General's Office,  
Colombo, February 5, 1921.

Scale of 4 Chains to an Inch.

G. K. THORNHILL,  
for Surveyor-General.

March 17, 1921.

FREDERICK LEWIS,  
Special Officer.

**Kurunegala S. O. No. 3,112.**

**Order under Section 4, Sub-section (1), of "The Waste Lands Ordinances of 1897, 1899, 1900, and 1903," declaring Lands to be Crown Property.**

In the matter of the lands commonly called or known as Galapitiyegamahenyaya (reservation for Gansabhawa road), Kandagawahena (reservation for Gansabhawa road), &c., situate in the village of Amunugama, in the Mahagalboda Megoda korale of the Weudawili hatpattu of the Kurunegala District, in the North-Western Province, and of "The Waste Lands Ordinances of 1897, 1899, 1900, and 1903."

WHEREAS in pursuance of section 1 of the said Ordinances it was duly notified on the 21st day of March, 1919, that if no claim to the lands commonly called or known as Galapitiyegamahenyaya (reservation for Gansabhawa road), Kandagawahena (reservation for Gansabhawa road), &c., situate in the village of Amunugama, in the Mahagalboda Megoda korale of the Weudawili hatpattu of the Kurunegala District, in the North-Western Province, containing, in extent 7 acres 2 roods and 34 perches, and shown as lots 5, 7, 8, 9, 13, 14, 15, 17, 18, 21, 22, 23, 24, 26, 27, 28, 31, 32, 33, 34, 38, 40, 41, 44, 45, 46, 49, 50, 51, 53, 55, 57, 65, and 78 in preliminary plan 4,832 and in the annexed diagrams, was made to John Murray Davies, Special Officer appointed under section 28 of the said Ordinances within the period of three months from the date specified in such notice, such lands would be declared the property of the Crown and dealt with on account of the Crown (*vide* Notice No. 7,167):

And whereas (1) Jinadasa Gajanayaka made claim to the above-mentioned lot 57, (2) Malimige Siman Fernando, (3) Mututantiri Bastiange Gabriel Fernando, (4) Don David Silva, (5) Henry Fernando, (6) Kanagasabai Alfred Wilson, (7) Luther Richard Lawton, and (8) Alfred Chelliah Lawton made claim to the above-mentioned lots 5, 7, 8, 9, 13, 14, 15, 17, 18, 21, 22, 23, 24, 26, 27, 28, 31, 32, 33, 34, 38, 40, 41, 44, 45, 46, 49, 50, 51, 53, 55, 57, 65, and 78; and whereas the said 1st claimant withdrew his claim to the above-mentioned lot 57 of this order; and whereas the said 2nd, 3rd, and 4th claimants withdrew their claim to the above-mentioned lots 5, 7, 8, 9, 13, 14, 15, 17, 18, 21, 22, 23, 24, 26, 27, 28, 31, 32, 33, 34, 38, 40, 41, 44, 45, 46, 49, 50, 51, 53, 55, 57, 65, and 78 of this order; and whereas the said 5th, 6th, and 7th claimants and the said 8th claimant, by his attorney, the above-mentioned Luther Richard Lawton, entered into an agreement in writing dated the 26th day of August, 1920, whereby in consideration of being declared the purchasers in the proportion of 4/7 to the said 5th claimant and 3/7 to the said 6th, 7th, and 8th claimants of lots 3, 4, 10, 11, 12, 16, 19, 20, 25, 29, 30, 39, 43, 48, 52, 54, 56, 58, and 76 of the notice and of the preliminary plan 4,832, upon payment to the Settlement Officer at Colombo, on or before the 26th day of November, 1920, of a sum of Rupees One thousand Seven hundred and Seventy-one only (Rs. 1,771), they withdrew their claim to the above-mentioned lots 5, 7, 8, 9, 13, 14, 15, 17, 18, 21, 22, 23, 24, 26, 27, 28, 31, 32, 33, 34, 38, 40, 41, 44, 45, 46, 49, 50, 51, 53, 55, 57, 65, and 78 of this order; I, Walter Ernest Wait, Special Officer appointed under section 28 of the said Ordinances, under and by virtue of the powers vested in me in that behalf by section 4 of the said Ordinances, do hereby on this 7th day of March, 1921, order and declare, under section 4, sub-section (1), of the said Ordinances that the said lands, as more fully described herein below, are the property of the Crown.

*Description of the Lands referred to.*

The following lots situated in the village of Amunugama, in the Mahagalboda Megoda korale of the Weudawili hatpattu of the Kurunegala District, in the North-Western Province, as described in the annexed diagrams:—

## I.—Preliminary plan 4,832.

Lot.	Name of Land.	Extent, A. R. P.	Lot.	Name of Land.	Extent, A. R. P.
7	Galapitiyagamahenyaya (reservation for Gansabhawa road)	0 0 8	33	Ihalaweipillewa (reservation for Gansabhawa road)	0 0 1
8	Do.	0 0 21	34	Road reservation	0 0 0.5
9	Kandagawahena	0 0 12	38	Do.	0 0 2
13	Kandabadahenyaya	0 0 10	40	Migahamullewatta	0 0 11
14	Do.	0 0 2	41	Migahamullehena	0 0 3
15	Galapitiyagamahenyaya	0 0 5	44	Do.	0 0 2
17	Ihalawewa (tank and bund)	1 3 5	45	Do.	0 0 0.5
18	Wewapauladeniya (reservation for Gansabhawa road)	0 0 11	46	Do.	0 0 2
21	Wewapauladeniyapillewa	0 0 4	49	Gallewelehena	0 0 10
22	Do.	0 0 4	50	Galapitiyagamahenyaya	0 0 14
23	Ihalaweipillewa	0 0 2	51	Gallewelehena	0 0 2
24	Siyambalagahamullehena	0 0 15	53	Gallewela	0 0 5
26	Galpotta (rock)	0 0 1	55	Batalahena	0 0 13
27	Migahawattehena	0 0 5	57	Bakmigahamullehena, Watuwangehena (reservation for Gansabhawa road)	0 0 30
28	Habekumburepillewa	0 0 3	65	Migahamullewatta (tank and bund)	2 3 22
31	Ihalaweipillewa	0 0 0.5	78	Gansabhawa road	1 2 15
32	Galpotta (rock)	0 0 0.5			
					7 2 2

and bounded as follows: on the north by the village limit of Tissawa; on the east by Kandagawahena sold to Henry Fernando and three others under the Waste Lands Ordinances, Kandabadahenyaya sold to Henry Fernando and three others under the Waste Lands Ordinances, Siyambalagahamullehena, Meegahawatta sold to Henry Fernando and three others under the Waste Lands Ordinances, Habakumbura (private), Habakumburepillewa sold to Henry Fernando and three others under the Waste Lands Ordinances, Habakumbura (private), Kohombagahamulagalala belonging to the Crown; on the south by Wewawanegala sold by the Crown, Watuwangehitinauwatta sold by the Crown, Ihalaweladunukeiyakumbura (private), Ihalaweipillewa claimed by L. R. Lawton, Ihalaweipillewa sold to Henry Fernando and three others under the Waste Lands Ordinances, Ihalaweipillewa claimed by L. R. Lawton, Wewapauladeniyepillewa, Ihalaweipillewa sold to Henry Fernando and three others under the Waste Lands Ordinances, Wewapauladeniya sold to Henry Fernando and three others under the Waste Lands Ordinances, Kohombagahamulagalala claimed by Ravanna Mana Kannasami Kankany, Migahamullehena sold to Henry Fernando and three others under the Waste Lands Ordinances, Gallewela sold to Henry Fernando and three others under the Waste Lands Ordinances, Gallewela sold to Henry Fernando and three others under the Waste Lands Ordinances, Bakmigahamullehena, Watuwangehena sold to Henry Fernando and three others under the Waste Lands Ordinances, Watuwangehena sold to Henry Fernando and three others under the Waste Lands Ordinances, the drain; on the west by Kendolayehena claimed by Hetihamilage Hetuhamy and others, part of Gansabhawa road, boundary of the Kudagalboda korale, Batalahena sold to Henry Fernando and three others under the Waste Lands Ordinances, Galapitiyagamahenyaya sold to Henry Fernando and three others under the Waste Lands Ordinances, Migahamullewatta sold to Henry Fernando and three others under the Waste Lands Ordinances, Galapitiyagamahenyaya sold to Henry Fernando and three others under the Waste Lands Ordinances.

NOTE.—The following lot lying within the above-mentioned boundaries is excluded from this part of the order, and its extent of 14 perches is not included in the acreage of 7 acres 2 roods and 2 perches given above:—

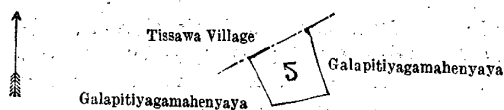
Lot.	Name of Land.	Extent, A. R. P.
16	Galapitiyagamahenyaya	0 0 14

[For Diagram see page 1142.]

## II.—Preliminary plan 4,832.

Lot.	Name of Land.	Extent, A. R. P.
5	Wewaudahaminipitiya (cemetery)	0 0 32

and bounded as follows: on the north by the village limit of Tissawa; on the east, south, and west by Galapitiyagamahenyaya sold to Henry Fernando and three others under the Waste Lands Ordinances.



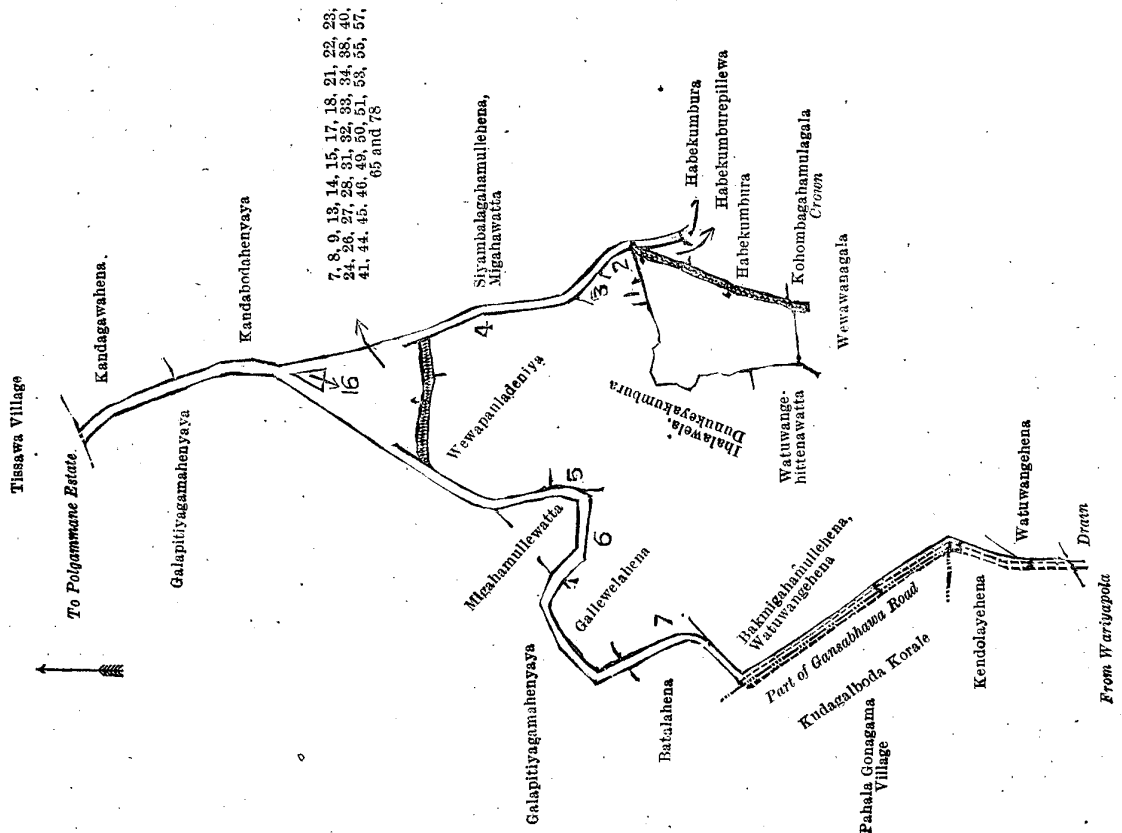
Surveyor-General's Office,  
Colombo, February 9, 1921.

Scale of 4 Chains to an Inch.

G. K. THORNHILL,  
for Surveyor-General.

W. E. WAIT,  
Special Officer.

March 7, 1921.



Surveyor-General's Office,  
Colombo, February 9, 1921.

Scale of 8 Chains to an Inch.

G. K. THORNHILL,  
for Surveyor-General.

**Kurunegala S. O. No. 3,113.**

**Order under Section 2 of "The Waste Lands Ordinances of 1897, 1899, 1900, and 1903," declaring Lands to be Crown Property.**

In the matter of the lands commonly called or known as Ihalawewa (tank and bund), Ihalawewehenyaya (reservation for tank bund), &c., situate in the village of Dematagalla, in the Giratalane korale of the Dewameddi hatpattu of the Kurunegala District, in the North-Western Province, and of "The Waste Lands Ordinances of 1897, 1899, 1900, and 1903."

THE notice required by section 1 of "The Waste Lands Ordinances of 1897, 1899, 1900, and 1903," having been duly published in manner prescribed by that section in respect of the above-named lands (*vide* Notice No. 7,647), and no claim having been made to the said lands or to any interest therein within the period of three months from the date specified in the said notice, I, Norman Albert Hampton, Special Officer appointed under section 28 of the said Ordinances, under and by virtue of the powers vested in me in that behalf by section 2 of the said Ordinances, do hereby on this 17th day of July, 1921, order and declare that the said lands, as more fully described herein below, situate in the village of Dematagalla, in the Giratalane korale of the Dewameddi hatpattu of the Kurunegala District, in the North-Western Province, and shown as lots 2, 3, 6, 26, 34, 35, 36, and 37 in block survey preliminary plan 1,729 and in the annexed diagrams, and containing in extent 15 acres 1 rood and 10 perches, are the property of the Crown.

*Description of the Lands referred to.*

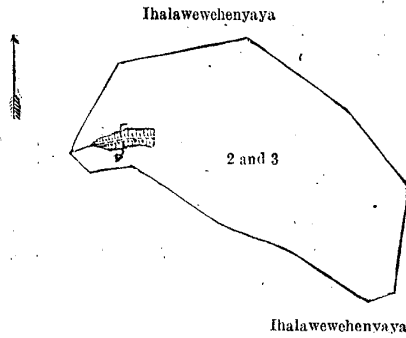
The following lots situated in the village of Dematagalla in the Giratalane korale of the Dewameddi hatpattu of the Kurunegala District, in the North-Western Province, as described in the annexed diagrams:—

I.—Block survey preliminary plan 1,729.

Lot.	Name of Land.	Extent, A. R. P.
2 ..	Ihalawewa (tank and bund)	.. 2 1 3
3 ..	Ihalawewahenyaya (reservation for tank bund)	.. 0 1 23

and bounded as follows: on the north, east, south, and west by Ihalawewahenyaya (private).

2 2 26



Surveyor-General's Office,  
Colombo, June 1, 1921.

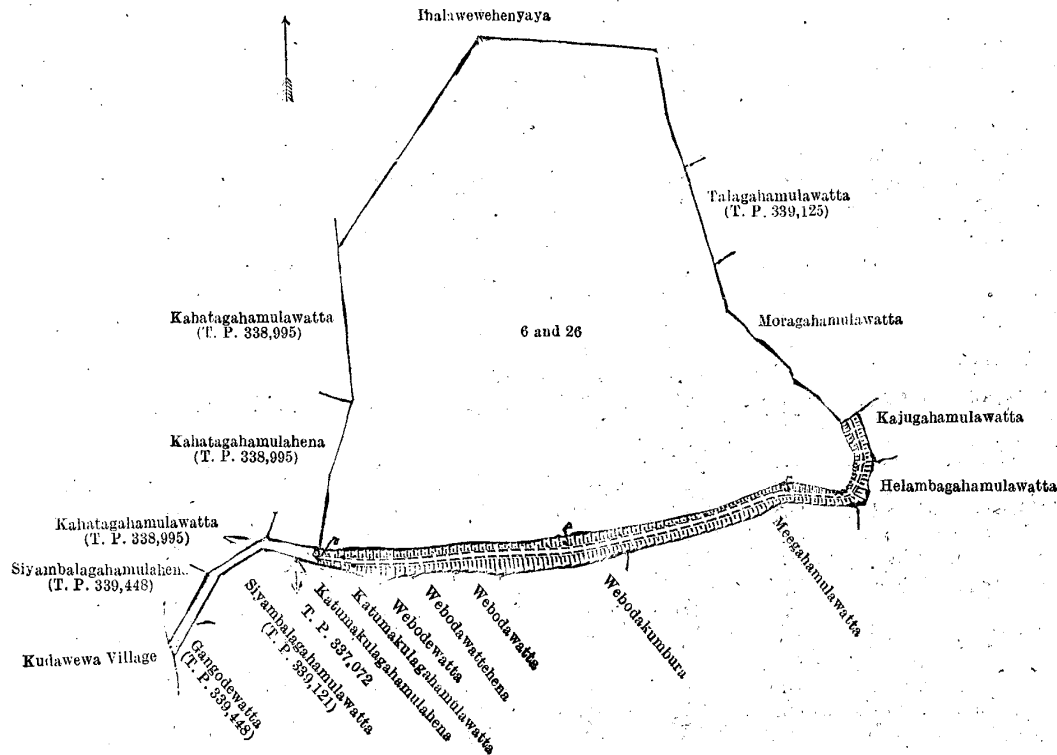
Scale of 4 Chains to an Inch.

G. K. THORNHILL,  
for Surveyor-General.

II.—Block survey preliminary plan 1,729.

Lot.	Name of Land.	Extent, A. R. P.
6 ..	Dematagallamahawewa (tank and bund) ..	.. 10 2 20
26 ..	Cart track ..	.. 0 0 15
		10 2 35

and bounded as follows : on the north by Ihalawewehenyaya (private) ; on the east by Ihalawewehenyaya (private), Talagahamulawatta (T. P. 339,125), Moragahamulawatta sold by the Crown, Kajugahamulawatta claimed by Singappulihenayalage Mallu Ridie, Helambagahamulawatta claimed by Pinahenayalage Rannahenaya ; on the south by Mceegahamulawatta claimed by Pinahenayalage Rannahenaya and others, Webodakumbura claimed by Singappulihenayalage Sellahenaya and others, Webodawatta claimed by ditto, Webodawattehenä claimed by Singappulihenayalage Lensuwa and another, Webodawatta claimed by Singappulihenayalage Sellahenaya and others, Katumakulagahamulawatta claimed by Singappulihenayalage Dingahenaya, Katumakulagahamulawatta claimed by ditto, T. P. 337,072, Siyambalagahamulawatta (T. P. 339,121), Gangodewatta (T. P. 339,448) ; on the west by the village limit of Kudawewa, Siyambalagahamulawatta (T. P. 339,448), Kahatagahamulawatta (T. P. 338,995), Kahatagahamulawatta (T. P. 338,995), Kahatagahamulawatta (T. P. 338,995), Ihalawewehenyaya (private).



Surveyor-General's Office,  
Colombo, June 1, 1921.

Scale of 4 Chains to an Inch.

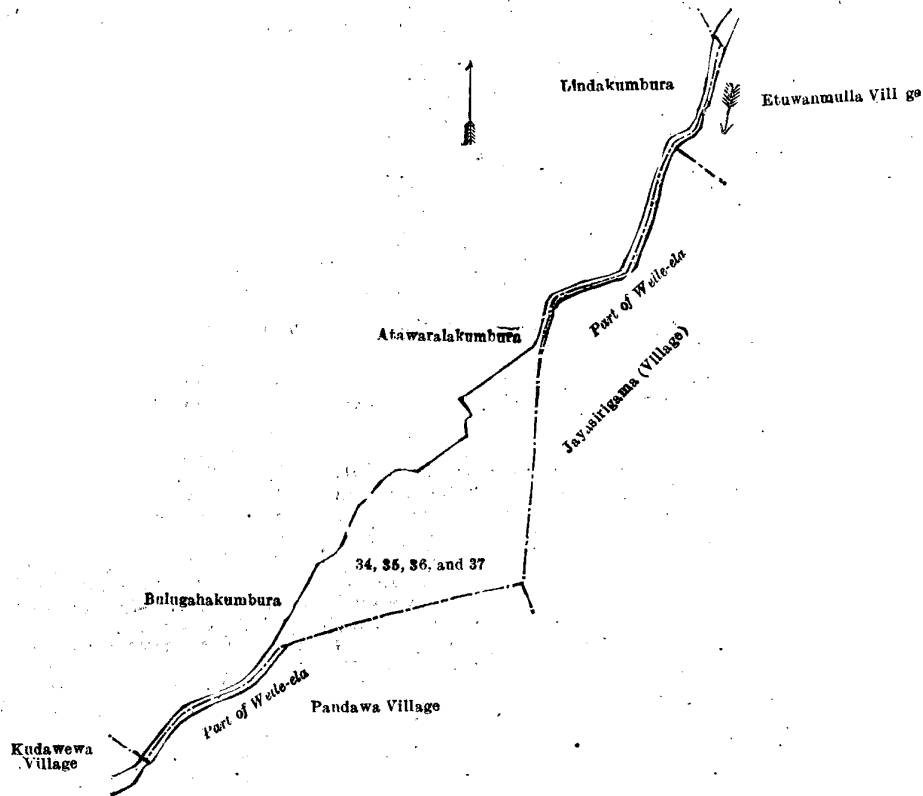
G. K. THORNHILL,  
for Surveyor-General.

III.—Block survey preliminary plan 1,729.

Lot.	Name of Land.	Extent, A. R. P.	Lot.	Name of Land.	Extent, A. R. P.
34 ..	Part of Welle-ela (half the area of stream)	.. 0 0 8	37 ..	Part of Welle-ela (half the area of stream)	.. 0 0 13
35 ..	Welle-ela ..	.. 0 0 5			
36 ..	Pandawe amuna (water-hole)	.. 1 3 3			1 3 29

and bounded as follows : on the north by Bulugahakumbura claimed by Singappulihenayalage Sellahenaya and others, Atawaralakumbura claimed by Singappulihenayalage Banduwa and others, Lindakumbura claimed by Singappulihenayalage Kawwahenaya and others ; on the east by the village limit of Etuwanmulla ; on the south by the village limit of

Etuwanmulla, the village limit of Jayasirigama (part of Welle-ela), the village limit of Jayasirigama, the village limit of Pandawa, the village limit of Pandawa (part of Welle-ela); on the west by the village limit of Kudawewa.



Surveyor-General's Office,  
Colombo, August 30, 1920.

Scale of 4 Chains to an Inch.  
July 17, 1921.  
N. A. HAMPTON,  
Special Officer.

F. J. SALMON,  
for Acting Surveyor-General.

**Kurunegala S. O. No. 3,114.**

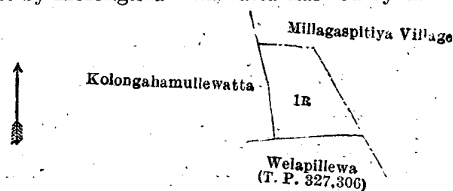
**Order under Section 2 of "The Waste Lands Ordinances of 1897, 1899, 1900, and 1903,"  
declaring Land to be Crown Property.**

In the matter of the land commonly called or known as Moraghamullepillewa, situate in the village of Pahala Elampola, in the Udukaha korale west of the Dambadeni hatpattu of the Kurunegala District, in the North-Western Province, and of "The Waste Lands Ordinances of 1897, 1899, 1900, and 1903."

THE notice required by section 1 of "The Waste Lands Ordinances of 1897, 1899, 1900, and 1903," having been duly published in manner prescribed by that section in respect of the above-named land (*vide* Notice No. 7,784), and no claim having been made to the said land or to any interest therein within the period of three months from the date specified in the said notice, I, Norman Albert Hampton, Special Officer appointed under section 28 of the said Ordinances, under and by virtue of the powers vested in me in that behalf by section 2 of the said Ordinances, do hereby on this 16th day of July, 1921, order and declare that the said land, as more fully described herein below, situate in the village of Pahala Elampola, in the Udukaha korale west of the Dambadeni hatpattu of the Kurunegala District, in the North-Western Province, and shown as lot 1R in block survey preliminary plan No. 562 and in the annexed diagram, and containing in extent 1 rood and 14 perches, is the property of the Crown.

*Description of the Land referred to.*

The land commonly called or known as Moraghamullepillewa, situated in the village of Pahala Elampola, in the Udukaha korale west of the Dambadeni hatpattu of the Kurunegala District, in the North-Western Province, containing in extent 1 rood and 14 perches, shown as lot 1R in block survey preliminary plan 562 and in the annexed diagram, and bounded as follows: on the north and east by the village limit of Millagaspiya; on the south by Welapillewa sold by the Crown (T. P. 327,306); on the west by Kolongahamullewatta claimed by G. P. Weeraratna, Surveyor.



Surveyor-General's Office,  
Colombo, January 10, 1921.

Scale of 4 Chains to an Inch.  
July 16, 1921.  
N. A. HAMPTON,  
Special Officer.

G. K. THORNHILL,  
for Surveyor-General.



## Chilaw S. O. No. 43.

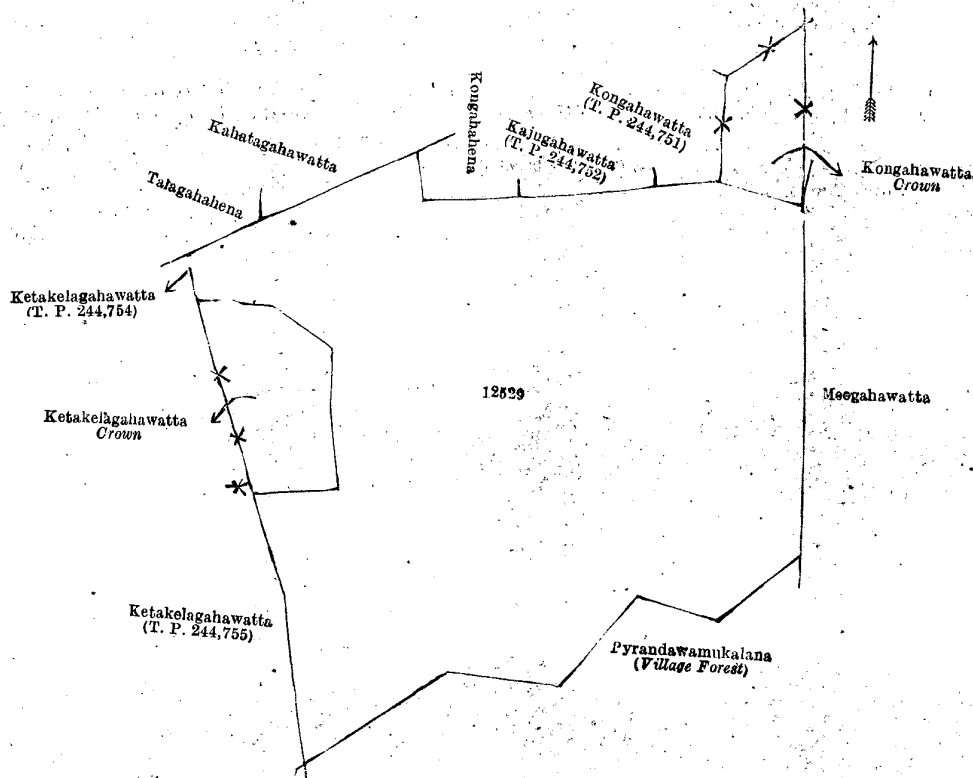
Order under Section 2 of "The Waste Lands Ordinances of 1897, 1899, 1900, and 1903,"  
declaring Land to be Crown Property.

In the matter of the land commonly called or known as Korasemukulana, situated in the village of Karawita-agare, in the Yagam pattu of the Pitigal korale north of the Chilaw District, in the North-Western Province, and of "The Waste Lands Ordinances of 1897, 1899, 1900, and 1903."

THE notice required by section 1 of "The Waste Lands Ordinances of 1897, 1899, 1900, and 1903," having been duly published in manner prescribed by that section in respect of the above-named land (*vide* Notice No. 7,794), and no claim having been made to the said land or to any interest therein within the period of three months from the date specified in the said notice, I, Maxwell MacLagan Wedderburn, Special Officer appointed under section 28 of the said Ordinances, under and by virtue of the powers vested in me in that behalf by section 2 of the said Ordinances, do hereby on this 14th day of July, 1921, order and declare that the said land, as more fully described herein below, situate in the village of Karawita-agare, in the Yagam pattu of the Pitigal korale north of the Chilaw District, in the North-Western Province, and shown as lot 12,529 in preliminary plan 2,753 and in the annexed diagram, and containing in extent 12 acres and 35 perches, is the property of the Crown.

*Description of the Land referred to:*

The land commonly called or known as Korasemukulana, situated in the village of Karawita-agare, in the Yagam pattu of the Pitigal korale north of the Chilaw District, in the North-Western Province, containing in extent 12 acres and 35 perches, shown as lot 12529 in preliminary plan 2,753 and in the annexed diagram, and bounded as follows: on the north by Talagahahena claimed by Galisapitiyege Mitiya Veda and others, Kahatagahawatta claimed by Galisapitiyege Mohotta and others, Kongahahena sold by the Crown, Kajugahawatta (T. P. 244,752), Kongahawatta (T. P. 244,751), Kongahawatta belonging to the Crown; on the east by Meegahawatta sold by the Crown; on the south by Pyrandawamukulana (proclaimed village forest); on the west by Ketakelagahawatta (T. P. 244,754), Ketakelagahawatta belonging to the Crown, Ketakelagahawatta (T. P. 244,755).



Surveyor-General's Office,  
Colombo, November 23, 1920.

Scale of 4 Chains to an Inch.

G. K. THORNHILL,  
for Surveyor-General

July 14, 1921. M. M. WEDDERBURN,  
Special Officer.

## Anuradhapura S. O. No. 1,085.

Order under Section 2 of "The Waste Lands Ordinances of 1897, 1899, 1900, and 1903,"  
declaring Lands to be Crown Property.

In the matter of the lands commonly called or known as Godahena, Wan-ela (stream), &c., situate in the village of Galkulama, in the Elimeda tulana of the Kanadara korale of the Nuwaragam palata, in the North-Central Province, and of "The Waste Lands Ordinances of 1897, 1899, 1900, and 1903."

THE notice required by section 1 of "The Waste Lands Ordinances of 1897, 1899, 1900, and 1903," having been duly published in manner prescribed by that section in respect of the above-named lands (*vide* Notice No. 7,753), and no claim having been made to the said lands, or to any interest therein within the period of three months from the date specified in the said notice, I, Maxwell MacLagan Wedderburn, Special Officer appointed under section 28 of the said Ordinances, under and by virtue of the powers vested in me in that behalf by section 2 of the said Ordinances, do hereby on this 22nd day of July, 1921, order and declare that the said lands, as more fully described herein below, situate in the village of Galkulama, in the Elimeda tulana of the Kanadara korale of the Nuwaragam palata, in the North-Central Province, and shown as lots 1, 2, 3, 4, 6, 7, 8, 9, 10, 11, 12, 13, 14, 15, 16, 17, 18, 19, 20, 21, 22, 23, 24, 26, 27, 28, and 29 in block survey preliminary plan 810 and in the annexed diagram, and containing in extent 320 acres 1 rood and 39 perches, are the property of the Crown.

Description of the Lands referred to.

The following lots situated in the village of Galkulama, in the Elimeda tulana of the Kanadara korale of the Nuwara-gam palata, in the North-Central Province, as described in the annexed diagram:—

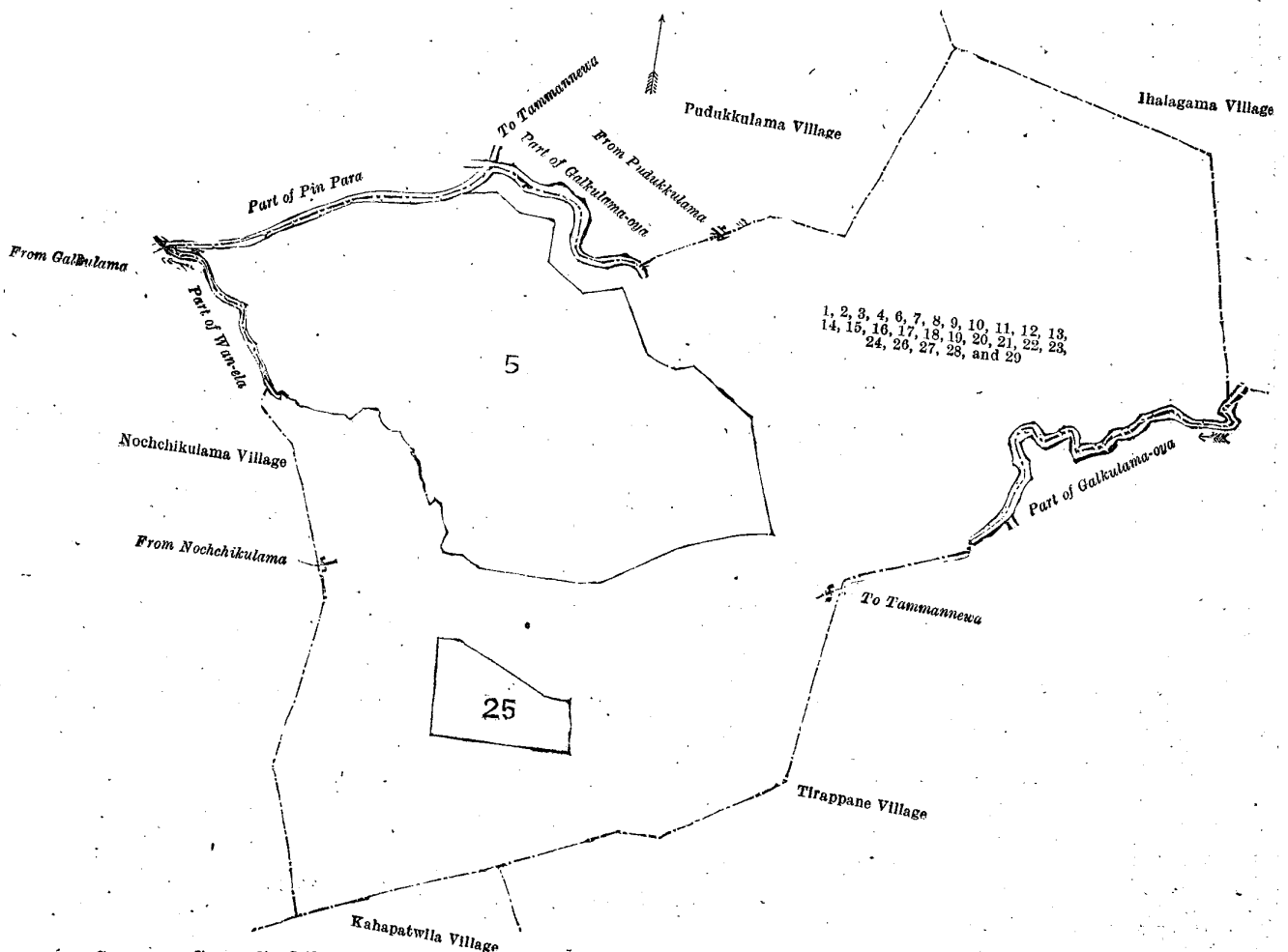
Block survey preliminary plan 810.

Lot.	Name of Land.	Extent, A. R. P.	Lot.	Name of Land.	Extent, A. R. P.
1 ..	Godahena ..	0 0 17	17 ..	Galkulame-oya (half the area of stream)	1 1 19
2 ..	Wan-ela (stream) ..	0 0 3	18 ..	Galkulamewewa (tank and bund) ..	88 3 12
3 ..	Wan-ela (half the area of stream) ..	0 0 36	19 ..	Wekandiyataerapubima (reservation for bund)	0 1 4
4 ..	Pinpara, cart track (half the area) ..	0 3 5	20 ..	Do. ( do. )	3 1 9
6 ..	Oyataerapubima (reservation for stream) ..	9 3 28	21 ..	Wan-ela (stream) ..	0 2 4
7 ..	Galkulame-oya (half the area of stream)	0 3 32	22 ..	Kongahahe a	15 3 1
8 ..	Galkulame-oya (stream) ..	3 1 31	23 ..	Adipara (footpath to Nochchikulama)	0 0 10
9 ..	Palugahakele ..	13 3 13	24 ..	Heventiyahena, Nugahahena, Kongahayaya ..	43 0 34
10 ..	Wekandiyataerapubima (reservation for bund) ..	2 0 2	26 ..	Wekandiyataerapubima (reservation for bund) ..	1 2 8
11 ..	Adipara (footpath to Pudukkulama) ..	0 0 6	27 ..	Tammannewawewa (tank and bund) ..	20 2 11
12 ..	Yodaalakandiya (Yoda-ela bund) ..	0 3 25	28 ..	Galkulamewanehena, Kandeyaya ..	38 3 15
13 ..	Adipara (footpath to Pudukkulama) ..	0 0 5	29 ..	Adipara (footpath to Tirappane) ..	0 0 5
14 ..	Pitaelehena, Gongahakele ..	5 2 8			
15 ..	Yodaalakandiya (Yoda-ela bund) ..	0 2 30			
16 ..	Wewismattekele, Millagahayaya, Pura-maduwala ..	67 2 26			320 1 39

and bounded as follows: on the north by the village limit of Pudukkulama (part of pinpara from Galkulama to Tammannewa), (part of Galkulama-oya), the village limit of Pudukkulama, the village limit of Ihalagama; on the east by the village limit of Ihalagama, the village limit of Tirappane (part of Galkulama-oya), the village limit of Tirappane; on the south by the village limit of Tirappane, the village limit of Kahapatwila; on the west by the village limit of Nochchikulama, the village limit of Nochchikulama (part of Wan-ela).

NOTE.—The following lots lying within the above-mentioned boundaries are excluded from this order, and their acreage of 123 acres and 18 perches is not included in the acreage of 320 acres 1 rood and 39 perches given above:—

Lot.	Name of Land.	Block survey preliminary plan 810.	Extent, A. R. P.
5 ..	Nomileyaya <i>alias</i> Accarayaya (T. P. 230,716) ..	..	114 0 13
25 ..	Tammanawakele ..	..	9 0 5
			<hr/> 123 0 18



Surveyor-General's Office,  
Colombo, July 7, 1921.

July 22, 1921.

Scale of 16 Chains to an Inch.

M. M. WEDDERBURN,  
Special Officer.

G. K. THORNHILL,  
for Surveyor-General.

## Kegalla S. O. No. 338.

## Order under Section 4, Sub-section (1), of "The Waste Lands Ordinances of 1897, 1899, 1900, and 1903."

In the matter of the land commonly called or known as Penidodangahahena (exclusive of the footpath passing through the land), situate in the village of Alkegama, in the Galboda pattu of the Galboda korale of the Kegalla District, in the Province of Sabaragamuwa, and of "The Waste Lands Ordinances of 1897, 1899, 1900, and 1903."

WHEREAS in pursuance of section 1 of the said Ordinances it was duly declared and notified on the 12th day of September, 1919, that if no claim to the land commonly called or known as Penidodangahahena (exclusive of the footpath passing through the land), situate in the village of Alkegama, in the Galboda pattu of the Galboda korale of the Kegalla District, in the Province of Sabaragamuwa, containing in extent 2 roods and 10 perches, and shown as lot 25 in block survey preliminary plan 176 and in the annexed diagram, was made to Frederick Lewis, Special Officer appointed under section 28 of the said Ordinances, within the period of three months from the date specified in the said notice, such land would be declared the property of the Crown and dealt with on account of the Crown (*vide* Notice No. 7,356):

And whereas Pilapitagedara Mudiyanse for himself and on behalf of (a) ditto Pinchi Menika and (b) ditto Ram Menika made claim thereto, and I, Frederick Lewis, Special Officer appointed under section 28 of the said Ordinances, made due inquiry into such claim; and whereas the said Pilapitagedara Mudiyanse and I came to an agreement in writing dated the 13th day of January, 1920, concerning the said land, under section 4, sub-section (1), of the said Ordinances, whereby it was agreed that the said Pilapitagedara Mudiyanse should be declared the purchaser, along with the said Pilapitagedara Pinchi Menika and ditto Ram Menika of the said land, upon payment on or before the 13th day of April, 1920, to the Assistant Government Agent at Kegalla of a sum of Rupees Nine only (Rs. 9), as the purchase amount of the said land; and whereas the said amount has been duly paid, the said Pilapitagedara Mudiyanse, ditto Pinchi Menika, and ditto Ram Menika are hereby, in pursuance of the agreement afore-mentioned, declared to be the purchasers of the said land, as more fully described herein below.

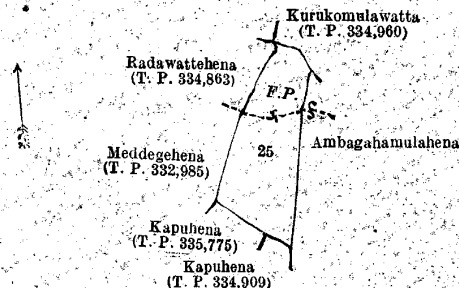
*Description of the Land referred to.*

The following lot situated in the village of Alkegama, in the Galboda pattu of the Galboda korale of the Kegalla District, in the Province of Sabaragamuwa, as described in the annexed diagram:—

Lot.	Name of Land.	Block survey preliminary plan 176.	Extent, A. R. P.
25	Penidodangahahena	.. .. .	0 2 10

(Exclusive of the footpath passing through the land.)

and bounded as follows: on the north by Kurukomulawatta sold by the Crown (T. P. 334,960); on the east by Ambaghamulahena sold to Seranga arachchilagedara Appuhamy and others under the Waste Lands Ordinances; on the south by Kapuhena sold by the Crown (T. P. 334,909), Kapuhena sold by the Crown (T. P. 335,775); on the west by Meddegehena sold by the Crown (T. P. 332,985), Radawattehena sold by the Crown (T. P. 334,863).



Surveyor-General's Office,  
Colombo, March 16, 1921.

Scale of 4 Chains to an Inch.

C. H. VINCE,  
for Surveyor-General.

FREDERICK LEWIS,  
Special Officer.  
May 4, 1921.

## Kegalla S. O. No. 339.

## Order under Section 4, Sub-section (1), of "The Waste Lands Ordinances of 1897, 1899, 1900, and 1903."

In the matter of the land commonly called or known as Ginihapuhena (exclusive of the footpath passing through the land), situate in the village of Alkegama, in the Galboda pattu of the Galboda korale of the Kegalla District, in the Province of Sabaragamuwa, and of "The Waste Lands Ordinances of 1897, 1899, 1900, and 1903."

WHEREAS in pursuance of section 1 of the said Ordinances it was duly declared and notified on the 12th day of September, 1919, that if no claim to the land commonly called or known as Ginihapuhena (exclusive of the footpath passing through the land), situate in the village of Alkegama, in the Galboda pattu of the Galboda korale of the Kegalla District, in the Province of Sabaragamuwa, containing in extent 1 acre 3 roods and 35 perches, and shown as lot 22 in block survey preliminary plan 176 and in the annexed diagram, was made to Frederick Lewis, Special Officer appointed under section 28 of the said Ordinances, within the period of three months from the date specified in the said notice, such land would be declared the property of the Crown and dealt with on account of the Crown (*vide* Notice No. 7,356):

And whereas (1) Seranga Arachchilagedara Pinchi Menika for herself, (2) ditto Appuhamy for himself and on behalf of ditto Punchirala, and (3) ditto Dingiri Appuhamy on behalf of (a) ditto Pinchi Banda, (b) ditto Appuhamy, and (c) ditto Pinchi Menika, made claim thereto; and I, Frederick Lewis, Special Officer appointed under section 28 of the said Ordinances, made due inquiry into such claim, and whereas the said 1st and 2nd claimants for themselves and the said 3rd claimant on behalf of (a) Seranga Arachchilagedara Pinchi Banda, (b) ditto Appuhamy, and (c) ditto Pinchi Menika, and I came to an agreement in writing dated the 22nd day of July, 1920, concerning the said land under section 4, sub-section (1), of the said Ordinances, whereby it was agreed that the said 1st and 2nd claimants and the said (a) Seranga Arachchilagedara Pinchi Banda, (b) ditto Appuhamy, and (c) ditto Pinchi Menika, along with the said ditto Punchirala, should be declared the purchasers of the said land in the proportion of  $\frac{1}{4}$  to the said 1st claimant,  $\frac{1}{4}$  to the said 2nd claimant,  $\frac{1}{4}$  to the above-named (a), (b), and (c) persons, and  $\frac{1}{4}$  to the said Seranga Arachchilagedara Punchirala, upon payment on or before the 22nd day of October, 1920, to the Assistant Government Agent at Kegalla, or to the Settlement Officer, of a sum of Rupees Thirty-one and Cents Fifty only (Rs. 31.50), as the purchase amount of the said land; and whereas the said amount has been paid, the said 1st and 2nd claimants, the above-named (a), (b), and (c) persons, and the said Seranga Arachchilagedara Punchirala are hereby, in pursuance of the agreement afore-mentioned, declared to be the purchasers in the said proportion of the said land, as more fully described herein below.

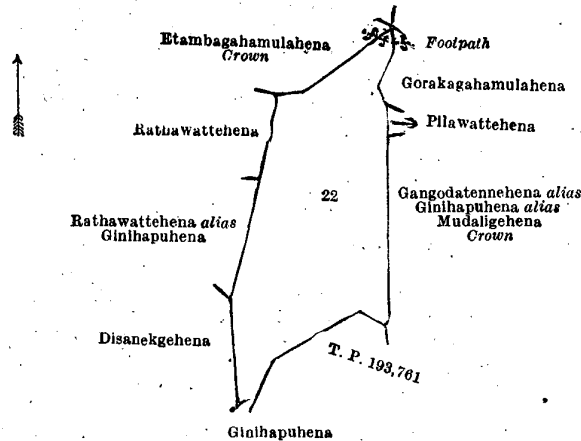
*Description of the Land referred to.*

The following lot situated in the village of Alkagama, in the Galboda pattu of the Galboda korale of the Kegalla District, in the Province of Sabaragamuwa, as described in the annexed diagram:—

Block survey preliminary plan 176.	Extent, A. R. P.
Lot. 22 .. Ginihapuhena .. .. .	1 3 35

(Exclusive of the footpath passing through the land.)

and bounded as follows: on the north by Etambagahamulahena to be declared the property of the Crown under the Waste Lands Ordinances; on the east by a footpath, Gorakagahamulahena claimed by Suriyaperuma-arachchillage Dingiri Appu, Pilawattehena private, Gangodatennehena *alias* Ginihapuhena *alias* Mudaligehena to be declared the property of the Crown under the Waste Lands Ordinances; on the south by T. P. 193,761, Ginihapuhena private; on the west by Disanekgehena sold to Seranga Arachchillagedara Appuhamy and others under the Waste Lands Ordinances, Rathawattehena *alias* Ginihapuhens sold to Seranga Arachchillagedara Appuhamy and others under the Waste Lands Ordinances, Rathawattehena sold to Deliwalgedera Mudalihamy under the Waste Lands Ordinances.



Surveyor-General's Office,  
Colombo, March 16, 1921.

Scale of 4 Chains to an Inch.

C. H. VINCE,  
for Surveyor-General.

May 4, 1921.

FREDERICK LEWIS,  
Special Officer.

**Order under Sections 2 and 4, Sub-section (1), of "The Waste Lands Ordinances of 1897, 1899, 1900, and 1903," declaring Lands to be Crown Property.**

In the matter of the lands commonly called or known as Delgahalanda or Potuwiladeniya and Alhenawatta, situate in the village of Liyanwala, in Meda pattuwa of Hewagam korale of the Colombo District, in the Western Province, and of "The Waste Lands Ordinances of 1897, 1899, 1900, and 1903."

WHEREAS in pursuance of section 1 of the said Ordinances it was duly notified on the 23rd day of July, 1920, that if no claim to the land commonly called or known as Delgahalanda or Potuwiladeniya and Alhenawatta, situate in the village of Liyanwala, in Meda pattuwa of Hewagam korale of the Colombo District, in the Western Province, containing in extent 2 acres 2 roods and 4 perches, and shown as lots 1, 3, and 4 in preliminary plan 16,994, as described in the annexed certified tracing therefrom, was made to the Assistant Government Agent, Colombo and Negombo Districts, within the period of three months from the date specified in such notice, such lands would be deemed the property of the Crown and dealt with on account of the Crown (*vide* Notice No. 7,572):

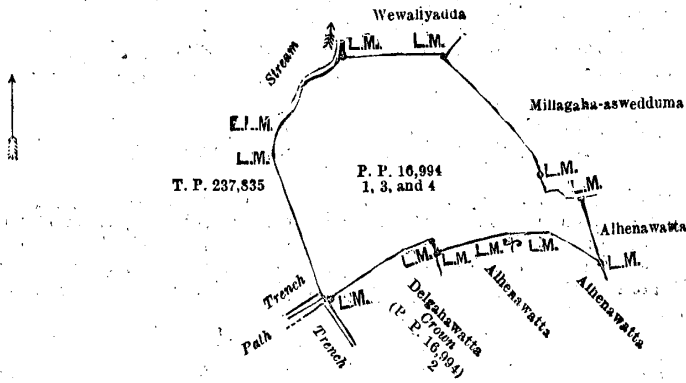
And whereas Mallikage Sadriss of Liyanwala made claim thereof to lot 4, and lots 1 and 3 were not claimed; and whereas the said claimant has withdrawn his claim to the said lot 4 in preliminary plan 16,994; I, Hubert Ernest Newnham, Assistant Government Agent, Colombo and Negombo Districts, under and by virtue of the powers vested in me in that behalf by sections 4 and 2 of the said Ordinances, do hereby on this 1st day of June, 1921, order and declare, under section 4, sub-section (1), of the said Ordinances that the said lot 4, and under section 2 of the said Ordinances that lots 1 and 3, as more fully described herein below, are the property of the Crown.

*Description of the Lands referred to.*

The following lots situated in the village of Liyanwala, in Meda pattuwa of Hewagam korale of the Colombo District, in the Western Province, as described in the annexed diagram:—

Preliminary plan 16,994.		Extent, A. R. P.
Lot. 1 ..	Delgahalanda or Potuwiladeniya .. .. .	2 0 25
3 ..	Alhenawatta .. .. .	0 0 22
4 ..	Do. .. .. .	0 0 37
		2 2 4

and bounded as follows: on the north by Wewaliyadda claimed by P. Don Abraham Appuhami; on the north-east by Millagaha-aswedduma claimed by D. J. Goonesekera and others; on the east by Alhenawatta claimed by G. Don Samuel Wijesekera; on the south by Alhenawatta claimed by M. Sediris, Alhenawatta claimed by G. Aranalis, and Delgahawatta claimed by G. Girigoris; on the south-west by a trench and a path; on the west by land depicted in title plan 237,335; and on the north-west by a stream.



Surveyor-General's Office,  
Colombo, April 21, 1921.

Scale of 4 Chains to an Inch.

H. P. HARRISON,  
for Surveyor-General.

Colombo, June 1, 1921.

H. E. NEWNHAM,  
Assistant Government Agent.

**Order under Section 2 of "The Waste Lands Ordinances of 1897, 1899, 1900, and 1903,"  
declaring Lands to be Crown Property.**

In the matter of the lands commonly called or known as Urugodayakanda and Urugodayakanda (reservation for path), situated in the village of Halpe, in Yatigaha pattuwa of Hapitigam korale in the Negombo District of the Western Province, and of "The Waste Lands Ordinances of 1897, 1899, 1900, and 1903."

THE notice required by section 1 of "The Waste Lands Ordinances of 1897, 1899, 1900, and 1903," having been duly published in manner prescribed by that section in respect of the above-named lands (*vide* Notice No. 7,801), and no claim having been made to the said lands or to any interest therein within the period of three months from the date specified in the said notice, I, Hubert Ernest Newnham, Assistant Government Agent, Colombo and Negombo Districts, under and by virtue of the powers vested in me in that behalf by section 2 of the said Ordinances, do hereby on this 6th day of July, 1921, order and declare that the said lands, as more fully described herein below, situated in the village of Halpe, in Yatigaha pattuwa of Hapitigam korale in the Negombo District of the Western Province, and shown as lots 1, 2, 3, and 4 in preliminary plan 16,553 and in the annexed diagram therefrom, and containing in extent 4 acres and 28 perches, are the property of the Crown.

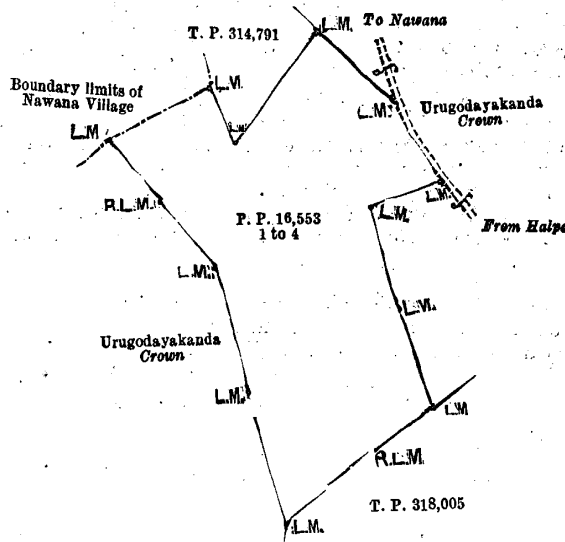
*Description of the Lands referred to.*

The following lots situated in the village of Halpe, in Yatigaha pattuwa of Hapitigam korale in the Negombo District of the Western Province, as described in the annexed diagram:—

Preliminary plan 16,553.

Lot.	Name of Land.	Extent, A. R. P.	Lot.	Name of Land.	Extent, A. R. P.
1 ..	Urugodayakanda ..	1 0 3	4 ..	Urugodayakanda (reservation for path)	0 0 4
2 ..	Do. ..	1 0 12			
3 ..	Do. ..	2 0 9			4 0 28

and bounded as follows: on the north-east by Urugodayakanda claimed by the Crown, road from Halpe to Nawana, and Urugodayakanda claimed by the Crown; on the south-east by land depicted in title plan No. 318,005; on the south-west by Urugodayakanda claimed by the Crown, and on the north-west by boundary limits of Nawana village and land depicted in title plan No. 314,791.



Surveyor-General's Office,  
Colombo, January 14, 1921.

Scale of 4 Chains to an Inch.

C. H. VINCE,  
for Surveyor-General.

July 6, 1921.

H. E. NEWNHAM,  
Assistant Government Agent.

**Order under Section 2 of "The Waste Lands Ordinances of 1897, 1899, 1900, and 1903,"  
declaring Lands to be Crown Property.**

In the matter of the lands commonly called or known as Mahakanda, situated in the village of Kuligedara, in Yatigaha pattuwa of Hapitigam korale in the Negombo District of the Western Province, and of "The Waste Lands Ordinances of 1897, 1899, 1900, and 1903."

THE notice required by section 1 of "The Waste Lands Ordinances of 1897, 1899, 1900, and 1903," having been duly published in manner prescribed by that section in respect of the above-named lands (*vide* Notice No. 7,804), and no claim having been made to the said lands or to any interest therein within the period of three months from the date specified in the said notice, I, Hubert Ernest Newnham, Assistant Government Agent of the Colombo and Negombo Districts, under and by virtue of the powers vested in me in that behalf by section 2 of the said Ordinances, do hereby on this 5th day of July, 1921, order and declare that the said lands, as more fully described herein below, situated in the village of Kuligedara, in the Yatigaha pattuwa of Hapitigam korale in the Negombo District of the Western Province, and shown as lots 1 and 2 in preliminary plan 16,524 and in the annexed diagram therefrom, and containing in extent 1 acre 3 roods and 10 perches, are the property of the Crown.

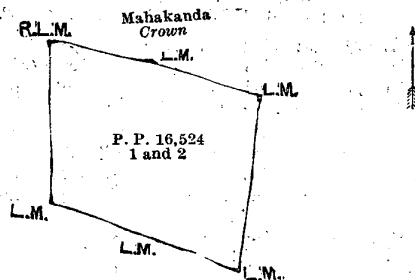
*Description of the Lands referred to.*

The following lots situated in the village of Kuligedara, in Yatigaha pattuwa of Hapitigam korale in the Negombo District of the Western Province, as described in the annexed diagram:—

Preliminary plan 16,524.

Lot.	Name of Land.	Extent, A. R. P.
1 ..	Mahakanda	0 3 14
2 ..	Do.	0 3 36
		1 3 10

and bounded as follows: on the north, east, south, and west by Mahakanda claimed by the Crown.



Surveyor-General's Office,  
Colombo, January 14, 1921.

Scale of 4 Chains to an Inch.

C. R. LUNDIE,  
for Surveyor-General.

July 5, 1921.

H. E. NEWNHAM,  
Assistant Government Agent.

**Order under Section 2 of "The Waste Lands Ordinances of 1897, 1899, 1900, and 1903,"  
declaring Lands to be Crown Property.**

In the matter of the lands commonly called or known as Kurunduwatta *alias* Tanayanwatta, situate in the village of Mirigama, in the Udugaha pattuwa of Hapitigam korale in the Negombo District of the Western Province, and of "The Waste Lands Ordinances of 1897, 1899, 1900, and 1903."

THE notice required by section 1 of "The Waste Lands Ordinances of 1897, 1899, 1900, and 1903," having been duly published in manner prescribed by that section in respect of the above-named lands (*vide* Notice No. 7,779), and no claim having been made to the said lands or to any interest therein within the period of three months from the date specified in the said notice, I, Hubert Ernest Newnham, Assistant Government Agent, Colombo and Negombo Districts, under and by virtue of the powers vested in me in that behalf by section 2 of the said Ordinances, do hereby on this 22nd day of June, 1921, order and declare that the said lands, as more fully described herein below, situate in the village of Mirigama, in Udugaha pattuwa of Hapitigam korale in the Negombo District of the Western Province, and shown as lots 1, 2, and 3 in preliminary plan 17,079 and in the annexed diagram, and containing in extent 15 acres 3 roods and 14 perches, are the property of the Crown.

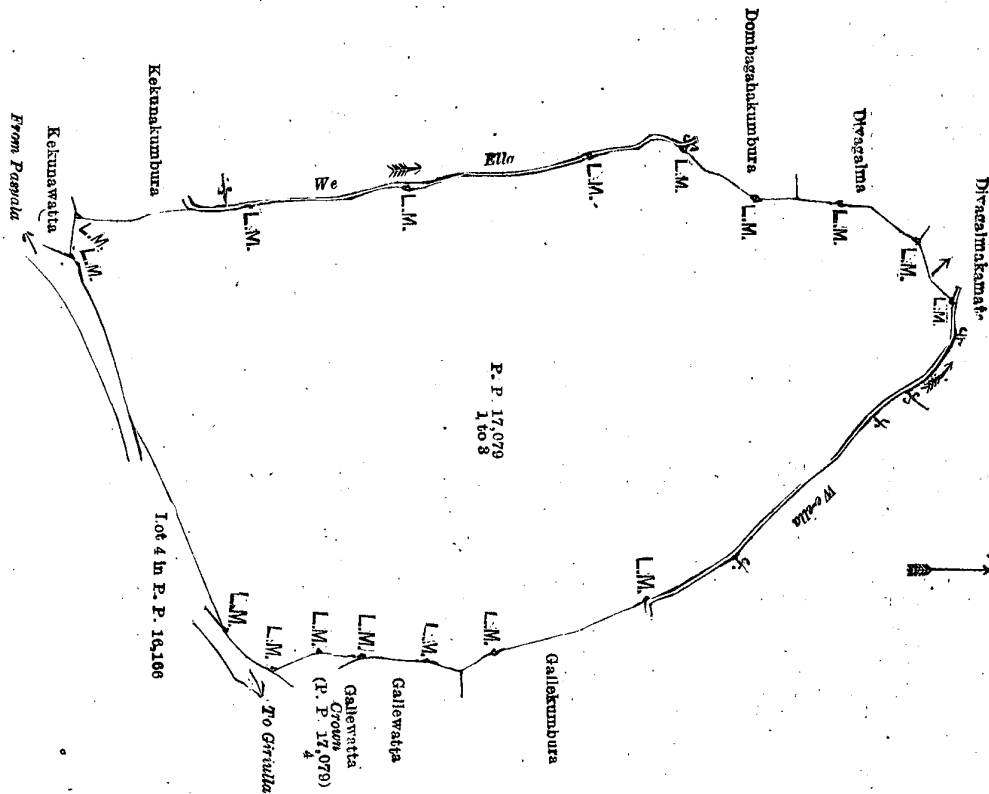
*Description of the Lands referred to.*

The following lots situated in the village of Mirigama, in Udugaha pattuwa of Hapitigam korale in the Negombo District of the Western Province, as described in the annexed diagram:—

Preliminary plan 17,079.

Lot.	Name of Land.	Extent, A. R. P.
1 ..	Kurunduwatta <i>alias</i> Tanayanwatta	8 1 27
2 ..	Do.	7 1 17
3 ..	Do.	0 0 10
		15 3 14

and bounded as follows: on the north-east by We-ella; on the east by Gallekumbura claimed by D. C. Senanayaka and Gallewatta claimed by the Crown (P. P. 17,079/4); on the south by a road from Pasyala to Giriulla, lot 4 in preliminary plan 16,166, and a road from Pasyala to Giriulla; on the south-west by Kekunawatta claimed by Peter Sinno; on the west by Kekunakumbura claimed by Peter Singho, We-ella and Dombagahakumbura claimed by G. Simon Appu and others; and on the north-west by Diyagama claimed by H. Mansingha and others and Diyagalmakamata claimed by H. S. Manasingha and others.



Surveyor-General's Office,  
Colombo, December 9, 1919.  
June 22, 1921.

Scale of 4 Chains to an Inch.

H. E. NEWNHAM,  
Assistant Government Agent.

G. K. THORNHILL,  
for Surveyor-General.

**LAND SALES IN THE CENTRAL PROVINCE.**

No. 2,541, C. P.—The Assistant Government Agent, Nuwara Eliya, will on Wednesday, October 19, 1921, at 10 A.M., at his office in Nuwara Eliya, put up to auction, for sale or settlement, or will otherwise dispose of, the under-mentioned portions of Crown land, in accordance with the regulations of Government regarding land sales. Twenty-three allotments of land situated in the Uda Ewaweta division of the Nuwara Eliya District of the Central Province.

Lot.	Name of Land.	Name of Applicant.	Description.	Extent.	Upset price	
					A. R. P.	per acre, Rs.
Preliminary plan 7,039. Village—Wegama. Claimant—Crown.						
1	Banagalawatta	Kankanenge ara Kiri Banda	Tea	0 1 20	500*	
2	Banagalapatana	do.	do.	1 2 15	500	
Preliminary plan 6,409. Village—Bambaragama. Claimant—Crown.						
1541	Warakalawitapatana	Appuhamy	Patana	2 1 36	100	
1542	Do.	N. Thamotherampillai	do.	2 1 3	100	
1543	Do.	R. M. Siyatu	do.	1 3 17	100	
1544	Do.	J. M. D. Banda	do.	2 1 25	100	
Preliminary plan 6,402. Village—Wegama. Claimant—Crown.						
1510	Madumanepatana	A. S. T. Sitamparam Chetty	Patana	15 0 25	100	
1511	Do.	do.	do.	18 0 18	100	
1512	Do.	do.	do.	5 3 18	100	
1513	Do.	—	Reservation for Gansabhawa path	2 1 3	—†	
1514	Do.	—	Reservation for stream	11 3 5	—†	
Preliminary plan 6,889. Village—Bambaragama. Claimant—Crown.						
1	Galgediyanpatana	Mr. A. Wiggin	Patana	3 2 16	100	
Preliminary plan 6,431. Village—Ukutule. Claimant—Crown.						
1591	Diyamolliyakele	—	Reservation for ela	1 3 7	—†	
Claimant—Claimed by B. Dingiri Amma and Kiri Menika.						
v. 46	Marabedde-elenpallehena	—	Chena	0 3 23	20*	
Claimant—Claimed by D. Kalu Banda and others.						
w 46	Marabedde-elenpallehena	—	Chena	1 2 2	20*	
Claimant—Claimed by A. Kiri Banda.						
x 46	Marabedde-elenpallehena	—	Chena	0 3 27	20*	
Claimant—Claimed by L. Appuhamy and others.						
y 46	Garandekumbura-aswed-duma alias Marabedde-kumbura	—	Paddy	0 0 27	20*	
Claimant—Encroachment by B. Menikrala.						
1595	Marabedde Liyanagahayata-aswedduma	—	Paddy	0 1 2	20*	

Lot.	Name of Land.	Claimant—Crown.		Description.	Extent.		Upset price per acre, Rs.
		Name of Applicant.	Name of Applicant.		A.	R. P.	
1598	Marabeddadiyamolliyahena	—	..	Reservation for road and oya	0	3 6	—†
1599	Do.	—	..	Reservation for village purposes	8	1 1	—†
1602	Do.	—	..	Reservation for road	1	1 0	—†
1603	Marabeddadiyamolliyahena	Claimant—Claimed by D. K. Kalu Banda.		..	1	1 30	20*
1604	Marabeddadiyamolliyahena	Claimant—Claimed by N. Kiri Banda.		..	1	3 10	20*

\* For settlement. † Not for sale.

Further particulars regarding these lands can be obtained from the Assistant Government Agent, Nuwara Eliya, and plans of them from the Surveyor-General.

Colonial Secretary's Office,  
Colombo, August 25, 1921.

GRAEME THOMSON,  
Colonial Secretary.

### LAND SALES IN THE SOUTHERN PROVINCE.

No. 3,821, S. P.—The Assistant Government Agent, Matara, will on Monday, October 10, 1921, at 11 A.M., at his office at the Deniyaya Resthouse, put up to auction, for sale or settlement, or will otherwise dispose of, the under-mentioned portions of Crown land, in accordance with the regulations of Government regarding land sales. Five allotments of land situated in the Morawak korale division of the Matara District of the Southern Province.

Lot.	Name of Land.	Block survey preliminary plan 18. Village—Bengamuwa.		Description.	Extent.		Upset price per acre, Rs.
		Name of Applicant.	Name of Claimant.		A.	R. P.	
16A	Madapasdeniya	—	..	D. N. M. Gunawardana Encroachment	0	0 18	30
192A1	Ahiyattuwakumbura	—	..	V. Don Samel do.	0	0 25	30
192A2	Kumbukgahaliyadda	—	..	S. Y. Don Samel do.	0	0 24	30
192A3	Yatigewatta	—	..	D. C. C. Mohotti do.	0	0 29	20
192A4	Kumbukgahaliyadda	—	..	do. do.	0	0 9	30

Further particulars regarding these lands can be obtained from the Assistant Government Agent, Matara, and plans of them from the Surveyor-General.

Colonial Secretary's Office,  
Colombo, August 19, 1921.

GRAEME THOMSON,  
Colonial Secretary.

### LAND SALES IN THE EASTERN PROVINCE.

No. 1,534, E. P.—The Assistant Government Agent, Trincomalee, will on Tuesday, October 11, 1921, at 10 A.M., at Niroddumunai Public Works Department bungalow, put up to auction, for sale or settlement, or will otherwise dispose of, the under-mentioned portions of Crown land, in accordance with the regulations of Government regarding land sales. Sixty-one allotments of land situated in the Tamblegam pattu division of the Trincomalee District of the Eastern Province.

Lot.	Name of Land.	Preliminary plan 5,459. Village—Periyakinniyai.		Description.	Extent.		Upset price per acre, Rs.
		Name of Applicant.	Name of Applicant.		A.	R. P.	
1	Puliadivalawu	—	..	Road reservation	0	0 6	—*
2	Do.	Encroachment by S. K. Muttalipu	..	Native garden	0	1 30	50
3	Do.	—	..	Road reservation	0	0 20	—*
4	Do.	Encroachment by Caderumma	..	Coconut garden	0	1 21	—†
5	Do.	—	..	Path reservation	0	0 11	—*
6	Vedanturai	For general sale	..	Jungle fit for coconut	0	1 4	30
7	Kuddikkarachchi	—	..	Reservation for road	0	1 18	—*
8	Do.	—	..	do.	0	0 33	—*
9	Do.	—	..	do.	1	1 22	—*
10	Do.	For general sale	..	Jungle fit for coconut	1	3 30	25
11	Do.	—	..	Reservation for path	0	1 2	—*
12	Do.	Encroachment by M. Meyadin Aliyar	..	Coconut garden	0	1 17	30
13	Do.	Encroachment by Rukkiyaumma	..	do.	0	3 35	50
14	Do.	—	..	Path reservation	0	0 9	—*
15	Do.	For general sale	..	Jungle fit for coconut	8	2 38	20
16	Do.	Encroachment by Ismail Adambawa	..	Native garden	0	1 31	30
17	Do.	For general sale	..	Jungle fit for coconut	0	0 12	25
18	Do.	—	..	Path reservation	0	0 21	—*
19	Do.	Encroachment by S. Sinnan	..	Coconut garden	0	3 5	100
20	Kuddikkarachchi	Encroachment by Muhammadan community	..	To be reserved for mosque	0	0 32	—*
21	Do.	—	..	Path reservation	0	0 17	—*
22	Kuddikkarachchi	Encroachment by Kuwatu Ahalamoon	..	Native garden	0	1 10	30
23	Do.	For general sale	..	Jungle fit for coconut	5	1 31	25
24	Do.	Encroachment by Kuwatu Karim	..	Coconut garden	0	2 17	—†
25	Do.	—	..	Reservation for road	1	0 29	—*
26	Do.	—	..	do.	0	0 39	—*
27	Do.	For general sale	..	Fit for coconut	3	1 30	30
28	Do.	Encroachment by S. Meidinbawa	..	Coconut garden	1	1 17	—†
29	Do.	Encroachment by Avukker Meera-amma	..	do.	1	0 13	—†
30	Mansolaiwarikkan	Encroachment by S. Cassim	..	do.	0	0 23	—†
31	Mansolaivalavu	Encroachment by M. B. Muhamadu Alim-saibu	..	do.	0	3 29	300
32	Do.	do.	..	do.	1	0 0	300
33	Malinturai	Encroachment by S. Jamia	..	do.	0	2 29	50
34	Do.	Encroachment by S. Mammathu	..	do.	0	2 26	60
35	Do.	Encroachment by S. Seinambu	..	do.	0	0 17	25



Lot.	Name of Land.	Name of Applicant.	Description.	Extent.		Upset price per acre, Rs.
				A.	R. P.	
36	Malinturai	Encroachment by M. Raminamma	Coconut garden	0	0 27	20
37	Do.	For general sale	do.	0	0 30	20
38	Do.	Encroachment by A. Aliyar	do.	0	0 26	20
39	Do.	Encroachment by S. A. Panikkan	do.	0	0 22	25
40	Do.	Encroachment by M. Mahatu Hadjar	do.	0	0 16	20
41	Adapanaveddaikadu	For general sale	do.	1	2 24	20
41A	Do.	M. Muhammadu Meedin	do.	1	0 10	25
42	Malinturai	—	Reservation for road	0	1 36	—*
43	Adapanaveddaikadu	M. M. S. Magdoomy	Fit for dwelling compound	0	1 22	25
43A	Periyakinniyaipumi <i>alias</i> Adapanavidai	Encroachment by S. Kulameidin	Coconut garden	0	0 5	30
44	Periyakinniyaipumi	Encroachment by M. M. Meydeenbava	do.	0	2 28	75
45	Do.	Encroachment by Eramatumma, wife of Asanalevvai	do.	0	0 22	50
46	Do.	—	Reservation for road	0	0 6	—*
47	Do.	Encroachment by M. B. Abdul Cassim	Coconut garden	0	0 37	50
48	Do.	Encroachment by S. Cassim and others	do.	0	0 24	75
49	Mansolaivalavu	Pichchai Seenivappu	Coconut garden	0	2 18	—†
50	Do.	—	Reservation for path	0	0 3	—*
51	Kattaiarthuvalavu	—	Road reservation	0	1 7	—*
52	Do.	Encroachment by M. Asanalevvai	Coconut garden	0	0 29	—†
53	Do.	Encroachment by Mahat Hadjar	do.	0	0 26	350
54	Do.	—	Reservation for lake	0	0 30	—*
1	Kuddituvuvalavu	K. Carim	Coconut garden	2	3 5	175
1	Koovaikuli	Ahamadu Jamin	Fit for paddy	2	0 22	20†
1	Kaddaiatupumi	For general sale	Fit for coconut	5	0 31	16
3	Do.	A. Mahammadali	do.	1	0 3	16†
5	Do.	For general sale	do.	2	3 34	16

\* Not for sale.

† For settlement.

‡ Re-advertised for default.

Further information regarding these lands can be obtained from the Assistant Government Agent, Trincomalee, and plans of them from the Surveyor-General, Colombo.

Colonial Secretary's Office,  
Colombo, August 23, 1921.

GRAEME THOMSON,  
Colonial Secretary.

### LAND SALES IN THE NORTH-WESTERN PROVINCE.

No. 2,180, N.W. P.—On Monday, October 10, 1921, at 10 A.M., the Assistant Government Agent for the Districts of Puttalam and Chilaw, will put up for sale or settlement, at his office in Chilaw, the under-mentioned portions of Crown land, on the terms authorized by Government. Forty-four allotments of land situated in the Pitigal korale southern and northern divisions of the Chilaw District of the North-Western Province.

Lot.	Name of Land.	Name of Applicant.	Description.	Extent.		Upset price per acre, Rs.
				A.	R. P.	
1	Galwalakele	—	Reservation for a quarry	1	0 20	—*
2	Do.	H. Elaris Appuhami, Haldandu-wana	Jungle	0	2 3	75
3	Do.	—	Reservation for road	0	0 15	—*
4	Do.	—	Reservation for a quarry	2	0 35	—*
5	Do.	Late Rev. S. S. Dhammarama Tissa	Jungle	1	1 31.	75
1	Waterhole	—	Tank to be reserved	2	3 38	—*
2	Maradawila	Horatala, Police Duraya, Karawitagara	Scrub	30	3 38	50
3	Horakele	M. C. Fernando	do.	11	0 6	50
2	Kanakakulam <i>alias</i> Radapitiya	Heirs of A. J. Fernando, Notary	Marshy pond	0	2 34.8	350†
1	Tanipolgahawela <i>alias</i> Muduwella	—	Reservation for sea	1	2 23	—*
2	Do.	—	Open sandy land	4	1 4	100
3	Do.	Rev. Father J. M. Masson	do.	2	3 18	100
4	Tanipolgahawela <i>alias</i> Muduwella	Claimant—Don Selestino Fernando.	Encroachment, coconut plantation	0	3 23	400
5	Ambakandawila estate	Claimant—Crown.	Encroachment, coconut plantation	0	1 38	100
6	Tanipolgahawela	Claimant—W. Lazan Fernando.	Encroachment, coconut plantation	0	3 22	150
7	Tanipolgahawela	Claimant—Crown.	Reservation for sea	0	1 21	—*
11638½	Welihena-alamba	M. Joseph Fernando	Jungle	23	1 25	50

Lot.	Name of Land.	Preliminary plan	Village—	Claimant—	Description.	Extent.	Upset price
						A. R. P.	per acre, Rs.
1	Ambagahakotuwa	4,900/304.	Merawela.	J. A. Corea.	Coconut plantation	6 1 8	412.38
2	Do.	do.	do.	do.	do.	0 3 12	67.88
3	Do.	do.	do.	do.	do.	1 3 25	76.72
1	Pambarachi	4,901/305.	Merawela.	J. A. Corea.	Low scrub	18 2 18	31.20
5Q	Walpotugolla	Final village plan 241.	Kokkawila.	—	Encroachment by Silinduhamy	0 0 34	200
5K	Do.	—	—	—	do.	0 0 7	200
5W	Tittagarakele <i>alias</i> Welepillewehena	—	—	—	Forest	10 3 24	210
25	Talgahawatta <i>alias</i> Nabadawalakele	Final village plan 71.	Puliyankadwara.	Johanes Rupasinghe.	Jungle	1 0 2	100
25G	Road to Maliga estate	—	—	—	Road	0 0 12	100
25H	Talgahawatta <i>alias</i> Nabadawalakele	—	—	—	Jungle	0 1 4	50
1	Eliwitiyakele	4,649.	Eliwitiya.	N. M. Kiri Banda	Jungle	42 2 27	200
2	Do.	—	—	—	Reservation for road	1 3 19	—*
3	Do.	—	—	—	Reservation for Yoda-ela	1 1 38	—*
4	Do.	—	—	—	Reservation for tank	0 3 29	—*
5	Do.	—	—	M. Ukku Banda	Jungle	1 1 17	110
6	Do.	—	—	—	Reservation for tank	0 0 21	—*
1	Erunwalakele	4,679.	Erunwala.	S. M. Appurala and 8 others	Jungle	18 0 0	125
2	Do.	—	—	do.	do.	10 3 37	125
3	Do.	—	—	—	Stream reservation	2 2 21	—*
4	Do.	—	—	—	do.	2 3 12	—*
5	Do.	—	—	—	Reservation for means of access	1 0 33	—*
1	Manaweriyakele	4,643.	Kottapitiya.	W. M. Baronchiappu and others.	Chena	18 2 36	50
1	Panaiyadikulamkele <i>alias</i> Panaiyadiyekele	4,995.	Panaiyadikulama.	W. Santiago Fernando, Vedarala	High jungle	5 3 37	50
2	Do.	—	—	—	Reservation for means of access	0 0 9	—*
3	Do.	—	—	—	Reservation for Kusalai lake	1 1 28	—*
1	Karukkuliya <i>alias</i> Tamarakulamewepahalakele	4,999.	Karukkuliya.	C. G. H. Sinnappuhami, ex Headman	Scrub jungle	2 3 35	100
2	Karukkuliya <i>alias</i> Migahakumburepillewa	—	—	do.	Coconut plantation, encroachment by applicant	0 1 15	100

\* Not for sale. † The purchaser of this lot should fill it up within two years from the date of sale.

Further information regarding these lands can be obtained from the Assistant Government Agent of the Districts of Puttalam and Chilaw, and plans of them from the Surveyor-General.

Colonial Secretary's Office,  
Colombo. August 24. 1921

GRAEME THOMSON,  
Colonial Secretary.

### LAND SALES IN THE NORTH-CENTRAL PROVINCE.

No. 2,160, N.C. P.—The Government Agent, North-Central Province, will on Friday, October 7, 1921, at 1 P.M., at the Anuradhapura Kachcheri, put up to auction, for sale or settlement, or will otherwise dispose of, the under-mentioned portions of Crown land, in accordance with the regulations of Government regarding land sales. Twenty-nine allotments of land situated in the Hurulu and Kalagam palatas of the Nuwarakalawiya district of the North-Central Province.

Lot.	Name of Land.	Preliminary plan	Village—	Name of Applicant.	Description.	Extent.	Upset price
						A. R. P.	per acre, Rs.
1	Mailagahaidama <i>alias</i> Pahalahena	5,475.	Appuwewa in Kunchuttu korale.	W. Badderala	Open land fit for paddy	2 3 32	17.50
4	Mylagahawela	5,553.	Relapanawa in Kunchuttu korale.	—	Paddy field, encroachment by R. M. Kapuwa Muhandirama and others	0 0 26	30
5	Do.	—	—	—	do.	0 0 30	30
6	Do.	—	—	—	do.	0 2 31	30
1	Warapitiya	5,598.	Musnawa in Negampaha korale.	J. A. Dissanayaka	Jungle fit for paddy	3 0 32	16
2	Namadewakele	5,635.	Malawa in Kalagam korale south.	T. B. Palugaswewa, Rate-mahatmaya, and another of Malawa Walawwa	do.	9 2 3	22
5	Dambagahahena	5,648.	Kahalla in Kiralowa korale.	—	Open land fit for paddy	0 1 21	20
1	Mailagahaidama	5,658.	Miminnawala in Mahapotana korale.	K. Kapurala	Jungle fit for paddy	0 2 7	16

Lot.	Name of Land.	Name of Applicant.	Description.	Extent.			Upset price per acre, Rs.
				A.	R.	P.	
2	Mailagasyaya	A. Kapuruhamy and 2 others	Preliminary plan 5,676. Village—Galnewa in Negampaha korale. Jungle fit for paddy	2	0	5	16
2	Kongaha-akkaraya	W. Seerala, Vel-Vidane	Preliminary plan 5,690. Village—Mawatawewa in Ulagalla korale. Scrub jungle fit for paddy	2	0	14	16
1	Meegaha-akkaraya	V. Kirihamy, Vel-Vidane of Konwewa	Preliminary plan 5,698. Village—Periyakulama in Ulagalla korale. Scrub jungle fit for paddy	0	3	33	18
3	Wankonayaya	U. Appuhamy, ex-Arachchi	Preliminary plan 5,701. Village—Hammillewa in Kiralowa korale. Jungle fit for paddy	0	0	27	16
4	Vadibima	—	Paddy field, encroachment by the applicant	0	2	22	50
5	Do.	—	do.	0	0	6	50
6	Welagawahena	R. M. Appuhamy Ranhamy	Chena fit for paddy	2	0	16	16
7	Gedaragawahena	K. Ukku Banda, Vel-Vidane	do.	2	0	5	16
8	Welalangahena	K. Punchirala	do.	2	0	1	16
1	Diulgahaidama	P. Kapurula of Digan Hammillewa	Preliminary plan 5,782. Village—Pahala Alugollewa in Uddiyankulama korale. Jungle fit for paddy	2	0	4	16
2	Do.	—	do.	0	2	34	16
3	Kubukghaidama	K. V. Malhamy of Digan Hammillewa	do.	0	3	30	16
4	Dambagahaidama	—	Reserved	3	1	10	—*
5	Dambagahaidama	—	Village—Digan Hammillewa in Uddiyankulama korale. Reserved as a threshing-floor	0	3	20	—*
6	Do.	R. G. Bandappu and 3 others	Chena fit for garden	1	0	13	21
7	Dambagahaidama	—	Village—Pahala Olugollewa in Uddiyankulama korale. Paddy field, encroachment by K. V. Malhamy, Vel-Vidane	0	0	39	30
8	Mailagahaidama	—	Garden, encroachment by Velate Gamarala; contains coconut plants, &c.	0	1	34	25
9	Do.	—	Reservation for footpath	0	0	8	—*
10	Do.	K. V. Ukkurula, ex-Arachchi	Jungle fit for paddy	0	3	35	21
11	Dambagahaidama	Velate Vel-Vidane and 2 others of Digan Hammillewa	Village—Digan Hammillewa in Uddiyankulama korale. Jungle fit for paddy	3	0	10	16
12	Do.	—	Reservation for cart track and tank bund	0	0	18	—*

\* Not for sale.

Further particulars regarding these lands can be obtained from the Government Agent, North-Central Province, and plans of them from the Surveyor-General.

Colonial Secretary's Office,  
Colombo, August 20, 1921.GRAEME THOMSON,  
Colonial Secretary.

No. 2,161, N.C. P.—The Government Agent, North-Central Province, will on Wednesday, October 12, 1921, at 1 P.M., at his office in the Anuradhapura Kachcheri, put up to auction, for sale or settlement, or will otherwise dispose of, the under-mentioned portions of Crown land, in accordance with the regulations of Government regarding land sales. Twenty-nine allotments of land situated in the Nuwaragam, Hurulu and Kalagam palatas of the Nuwarakalawiya district of the North-Central Province.

Lot.	Name of Land.	Name of Applicant.	Description.	Extent.			Upset price per acre, Rs.
				A.	R.	P.	
106	Lolugaswewalanda	N. N. P. Upasaka Naide	Final village plan 621. Village—Lolugaswewa in Kadawat korale. Jungle	1	0	20	24
107	Do.	N. N. V. Hangiliya	do.	2	0	7	24
1015	Do.	N. Naidage Naide	do.	1	0	1	24
1v	Do.	U. N. Singha Naide	do.	1	0	3	24
1x	Do.	K. H. Puchi Naide	do.	2	0	26	24
7c	Labugalayaya	K. Poola	Final village plan 682. Village—Siyambalagahagama in Willachchiya korale. Chena	0	3	35	21
22	—	C. Perera	Final village plan 730. Village—Aliyawiddawewa in Willachchiya korale. Open waste land	2	0	22	21
362	Siyambalagahaidama	Menikrala Vel-Vidane	Preliminary plan 3,818. Village—Kadurugaskada in Kalpe korale. Low jungle fit for garden	0	3	32	18.50
1	Mylagahaidama	K. Kirihapuwa	Preliminary plan 5,195. Village—Elapatwewa in Mahapotana korale. Jungle fit for paddy	2	0	28	17
3	Kadurugahaidama	U. Appuhamy Arachchi	Preliminary plan 5,753. Village—Siwalakulama in Uddiyankulama korale. Jungle fit for paddy	1	3	22	16
3	Diganwalaweehena	—	Preliminary plan 5,703. Village—Hammillewa in Kiralowa korale. Chena fit for paddy	0	1	2	16
1	Weeragaha-akkaraya	Punchiralage Pinhamy	Preliminary plan 5,707. Village—Kiriyagaswewa in Matombuwa korale. Jungle fit for paddy	1	3	33	16
3	Kadurugahaidama	P. G. Puchi Appu	Preliminary plan 5,711. Village—Nikawewa in Uddiyankulama korale. Low jungle fit for garden	0	3	3	24
1	Dambagahaidama	V. Kandate and another	Preliminary plan 5,755. Village—Kolongaswewa in Uddiyankulama korale. Jungle fit for paddy	2	3	6	16
1	Dambagahaidama	A. Meerasa	Preliminary plan 5,759. Village—Gomarayankadawala in Uddiyankulama korale. Cleared land contains coconut trees	1	0	2	23.50
5	Palugahaidama	K. Udayare Lekama	Preliminary plan 5,745. Village—Manankattiya in Uddiyankulama korale. High jungle fit for paddy	6	1	9	24
6	Do.	—	do.	3	2	29	24
1AC	Etakada/andukele	M. L. Bandate	Final village plan 627. Village—Etakada in Kadawat korale. Jungle	1	0	6	22*

Lot.	Name of Land.	Final village plan 180. Village—Ipalogama in Eppawala korale.	Name of Applicant.	Description.	Extent.	Upset price
					A. R. P.	per acre, Rs.
70	Alutwatta	..	D. Ranhamy and 3 others	.. Garden containing coconut trees, &c. (encroachment by D. Ranhamy)	1 0 4	200*
17E	Godakiralagahayaya, Andarayaya, Katupotha <i>alias</i> Godakiralagahayaya <i>alias</i> Galpottagamakele	Final village plan 744. Village—Galpottagama in Nuwaragam korale.	V. V. Tikiri Appu and another	.. Chena	1 0 1	21*
1	Mailagahaidama	Preliminary plan 5,422. Village—Kapugollewa in Mahapotana korale.	.. N. Seerala and 2 others	.. Chena fit for paddy	3 2 8	28*
1	Serugahahena	Preliminary plan 5,589. Village—Musnawa in Negampaha korale.	.. J. A. Dissanayaka and 6 others	.. Jungle	2 3 29	16*
1M1	Kolibendewakele	Final village plan 560. Village—Kolibendewa in Kende korale.	.. K. H. Simon Naide and 2 others	.. Deniya	1 3 38	21†
12½B	Mylagahalanda	Final village plan 697. Village—Lindawewa in Willachchiya korale.	.. B. Mudalihamy (purchasers B. Menikahami and another)	.. Chena	1 0 5	21†
31B	Nugahalanda	..	P. Mudalihamy and 5 others	.. do.	1 2 27	21†
31C	Do.	..	B. Wannihamy, Vel-Vidane, and 5 others	.. do.	1 1 36	21†
6C	Ehetugahayaya	Final village plan 677. Village—Potanagama in Wilachchiya korale.	.. B. Lapaya, Vel-Duraya, and 4 others	.. do.	5 3 23	26†
90Q	Kallanchiyakele	Final village plan 539. Village—Kallanchiya in Kende korale.	.. A. G. Menikahamy (purchasers W. Punchi Banda and another)	.. do.	1 0 7	21†
1	Diulgaha-akkaraya	Preliminary plan 5,526. Village—Galkiriyagama in Unduruwa korale.	.. E. Dingiri Appu, Vel-Vidane, and 3 others	.. Chena fit for paddy	2 0 23	16†

\* These lots were sold in March, 1921, but are advertised for re-sale as the purchasers have failed to fulfil the conditions of the sale.

† These lots were sold in April, 1921, but are advertised for re-sale as the purchasers have failed to fulfil the conditions of the sale.

Further particulars regarding these lands can be obtained from the Government Agent, North-Central Province and plans of them from the Surveyor-General.

Colonial Secretary's Office,  
Colombo, August 23, 1921.

GRAEME THOMSON,  
Colonial Secretary.

### LAND ACQUISITION NOTICES.

HAVING been duly directed by the Governor, with the advice of the Executive Council, acting under the provisions of "The Land Acquisition Ordinance of 1876," section 6, to take order for the acquisition of the following lands, required for a public purpose, namely, for a road at Kochchikadde, to wit:—

Lot.	Name of Land.	Description.	Name of Claimant.	Extent.
				A. R. P.
1	Kohombagahawatta	.. Contains 34 coconut trees	.. H. Don Gabriel Appuhami, &c.	0 1 7.80
2	Kongahawatta	.. Contains 8 coconut trees	.. D. M. Karunaratne	0 0 16.02
3	Do.	.. Road	.. do.	0 0 2.74
4	Do.	.. Contains 3 coconut trees	.. do.	0 0 2.36
5	Kohombagahawatta	.. Bare land	.. H. Don Gabriel Appuhami, &c.	0 0 0.03
6	Kongahawatta	.. Contains 3 coconut trees	.. D. M. Karunaratne	0 0 1.85
7	Kebellagahawatta	.. Contains 2 coconut trees	.. Manuel Fernando	0 0 3.38
8	Do.	.. Contains 4 coconut trees	.. S. Dominikku Perera	0 0 1.86
9	Do.	.. Contains part of a masonry wall	.. Manuel Fernando	0 0 0.19
10	Kadjugahawatta	.. Contains parts of 2 cadjan buildings	.. K. Stephen Fernando	0 0 9.15
11	Kahatagahawatta	.. Contains a cadjan building	.. Liyanage Veronica Perera	0 0 5.59
12	Do.	.. Bare land	.. P. Maria Fernando	0 0 1
13	Kongahawatta	.. do.	.. D. M. Karunaratna	0 0 0.11

I hereby give public notice, as required by section 7, that the Government proposes to take possession of the lands. All persons interested in the aforesaid lands are hereby required to appear personally or by agent before me at this office on September 19, 1921, at 12 noon, and to state the nature of their respective interests in the lands, and the amount and particulars of their claims to compensation for such interests.

The Kachcheri,  
Colombo, August 22, 1921.

J. G. FRASER,  
Government Agent.

HAVING been duly directed by the Governor, with the advice of the Executive Council, acting under the provisions of "The Land Acquisition Ordinance of 1876," section 6, to take order for the acquisition of the following lands, required for a public purpose, namely, for widening St. Joseph's street, Negombo, to wit:—

Lot.	Name of Land.	Description.	Name of Claimant.	Extent.
				A. R. P.
1	Suriyagahawatta	.. Contains a tiled building and masonry wall	.. Mr. Kirtisinghe	0 0 16.42
2	Do.	.. Contains a tiled building	.. K. S. John Peris	0 0 2.75
3	Do.	.. do.	.. K. L. J. Fernando	0 0 1.68
4	Do.	.. Ditto and one cadjan shed	.. K. S. J. Fernando	0 0 3.77
5	Do.	.. Contains a pigeon cot and a cadjan building	.. K. L. J. Fernando	0 0 1.78

Lot.	Name of Land.	Description.	Name of Claimant.	Extent.		
				A.	R.	P.
6	Suriyagahawatta	Contains 2 coconut trees	M. Elisabella Fernando	0	0	0.39
8	Do.	Contains a tiled building	T. B. Don Leo	0	0	6.12
15	Elabodamasangahawatta	Contains a portion of a cadjan masonry building	K. S. Josaphin Fernando	0	0	3.96
16	Do.	Bare land	Rosa Balbara Fernando	0	0	1.01
17	Do.	do.	Maria Louisa Fernando	0	0	0.58
18	Suriyagahawatta	Contains a portion of a masonry wall	K. Suse Fernando	0	0	0.14

I hereby give public notice, as required by section 7, that the Government proposes to take possession of the lands. All persons interested in the aforesaid lands are hereby required to appear personally or by agent before me at the Local Board Office, Negombo, on September 24, 1921, at 9 A.M., and to state the nature of their respective interests in the lands, and the amount and particulars of their claims to compensation for such interests.

The Kachcheri,  
Colombo, August 22, 1921.

J. G. FRASER,  
Government Agent.

HAVING been duly directed by the Governor, with the advice of the Executive Council, acting under the provisions of "The Land Acquisition Ordinance of 1876," section 6, to take order for the acquisition of the following land, required for a public purpose, namely, for building a police station, to wit:—

Preliminary plan 7,206. Village—Kotiyagala in Ambagamuwa korale of Uda Bulatgama. Extent.

Lot.	Name of Land.	Description.	Name of Claimant.	Extent.		
				A.	R.	P.
1	Kotiyagala estate	Patana	Major-General Sir C. F. Haddon and Mr. F. Haddon jointly	0	1	31.1

I hereby give public notice, as required by section 7, that the Government proposes to take possession of the land. All persons interested in the aforesaid land are hereby required to appear personally or by agent before me at Kandy Kachcheri on September 28, 1921, at 2 P.M. in the afternoon, and to state the nature of their respective interests in the land, and the amount and particulars of their claims to compensation for such interests.

Kandy Kachcheri,  
August 17, 1921.

T. G. WILLETT,  
Assistant Government Agent.

HAVING been duly directed by the Governor, with the advice of the Executive Council, acting under the provisions of "The Land Acquisition Ordinance of 1876," section 6, to take order for the acquisition of the following land, required for a public purpose, namely, for the construction of a road from Lawson street to Badulla road in Nuwara Eliya town, to wit:—

Preliminary plan 7,199. Village—Nuwara Eliya town. Extent.

Lot.	Name of Land.	Description.	Name of Claimant.	Extent.		
				A.	R.	P.
1	—	Portions of permanent buildings and a portion of vegetable garden	Messrs. K. Abram Saibo & Co. of Nuwara Eliya	0	0	32.75

I hereby give public notice, as required by section 7, that the Government proposes to take possession of the land. All persons interested in the aforesaid land are hereby required to appear personally or by agent before me at the Nuwara Eliya Kachcheri on September 29, 1921, at 10 A.M., and to state the nature of their respective interests in the land, and the amount and particulars of their claims to compensation for such interests.

Nuwara Eliya Kachcheri,  
August 22, 1921.

E. T. DYSON,  
Assistant Government Agent.

HAVING been duly directed by the Governor, with the advice of the Executive Council, acting under the provisions of "The Land Acquisition Ordinance of 1876," section 6, to take order for the acquisition of the following land, required for a public purpose, namely, for rounding the corner and widening the road at Dammulla junction, to wit:—

Supplement to final village plan 282. Village—Dammulla. Extent.

Lot.	Name of Land.	Description.	Name of Claimant.	Extent.		
				A.	R.	P.
15A	Patiranagedeniyapanguwawatta	Native garden	Ahangama Polwatte Galpitage Kirihamy of Dammulla	0	0	3.4

I hereby give public notice, as required by section 7, that the Government proposes to take possession of the land. All persons interested in the aforesaid land are hereby required to appear personally or by agent before me at the Tangalla Resthouse on September 27, 1921, at 10 A.M., and to state the nature of their respective interests in the land, and the amount and particulars of their claims to compensation for such interests.

Hambantota Kachcheri,  
August 20, 1921.

A. P. BOONE,  
Assistant Government Agent.

HAVING been duly directed by the Governor, with the advice of the Executive Council, acting under the provisions of "The Land Acquisition Ordinance of 1876," section 6, to take order for the acquisition of the following lands, required for a public purpose, namely, for the construction of the Batticaloa and Trincomalee Light Railways, to wit:—

Preliminary plan 5,647. Villages—Kalkuda, Kiran, and Koraikallimadu. Extent.

No.	Name of Land.	Description.	Name of Claimant.	Extent.		
				A.	R.	P.
1	Kalkuda estate	Coconut estate	The Kalkuda Estate Co.	2	0	10.9
2	Do.	Low jungle	do.	0	2	0
3	Kirithona	Stream	do.	0	1	9
4	Kalkuda estate	Coconut estate	do.	2	1	26.1
5	Kirimetiyeawatta	Coconut garden	M. K. Nuhulebbe (encroachment on Crown land)	0	0	5.1
6	Do.	do.	M. K. Nuhulebbe of Batticaloa	1	1	20.6
7	Do.	Coconut estate	Mr. Hill	2	2	0.7
8	Do.	do.	Mr. Hill (encroachment on Crown land)	0	0	6

Lot.	Name of Land.	Description.	Name of Claimant.	Extent.		
				A.	R.	P.
9	Kirimetithona	Stream	Mr. Backhouse of Batticaloa	0	0	16.5
10	Kirimetiye estate	Coconut estate	do.	3	2	31.1
11	Do.	Gravelled road	do.	0	0	4.8
12	Do.	Cart track	do.	0	0	3.2
13	Magulankernikadu	Low jungle	do.	7	1	9.2
14	Do.	do.	Crown	0	0	8.5
15	Magulankerni estate	Coconut estate	Mr. Backhouse of Batticaloa	0	2	20.7
16	Magulankerniwatta	Coconut garden	A. Thuraiappa of Batticaloa	0	1	15.2
17	Nagahawattakadu	Jungle	Crown	13	0	8

I hereby give public notice, as required by section 7, that the Government proposes to take possession of the lands. All persons interested in the aforesaid lands are hereby required to appear personally or by agent before me at Kalkudah Resthouse on October 4, 1921, and the following days at 9 A.M., and to state the nature of their respective interests in the lands, and the amount and particulars of their claims to compensation for such interests.

Batticaloa Kachcheri,  
August 4, 1921.

C. V. BRAYNE,  
Government Agent.

HAVING been duly directed by the Governor, with the advice of the Executive Council, acting under the provisions of "The Land Acquisition Ordinance of 1876," section 6, to take order for the acquisition of the following lands, required for a public purpose, namely, for a new girls' school at Mattamagoda, to wit:—

Lot.	Name of Land.	Description.	Name of Claimant.	Extent.		
				A.	R.	P.
1	Medikellewatta <i>alias</i> Dewatawatta	Coconut garden	Ismail Lebbe Sinna Lebbe and two others	1	2	14.5
2	Do.	do.	Ditto and Crown	0	0	5.9
3	Do.	do.	Ismail Lebbe Sinna Lebbe and two others	0	0	26.5

I hereby give public notice, as required by section 7, that the Government proposes to take possession of the lands. All persons interested in the aforesaid lands are hereby required to appear personally or by agent before me at Ruanwella on September 15, 1921, at 2 P.M., and to state the nature of their respective interests in the lands, and the amount and particulars of their claims to compensation for such interests.

Kegalla Kachcheri,  
August 18, 1921.

W. L. MURPHY,  
Assistant Government Agent.

HAVING been duly directed by the Governor, with the advice of the Executive Council, acting under the provisions of "The Land Acquisition Ordinance of 1876," section 6, to take order for the acquisition of the following lands, required for a public purpose, namely, for a new girls' school at Hatagoda, to wit:—

Lot.	Name of Land.	Description.	Name of Claimant.	Extent.		
				A.	R.	P.
1	Amanawalagewatta	Garden	A. Siriwardanahamy and two others	0	2	28.5
2	Do.	do.	A. Siriwardanahamy and another	0	0	11.6

I hereby give public notice, as required by section 7, that the Government proposes to take possession of the lands. All persons interested in the aforesaid lands are hereby required to appear personally or by agent before me at Ruanwella on September 15, 1921, at 2 P.M., and to state the nature of their respective interests in the lands, and the amount and particulars of their claims to compensation for such interests.

Kegalla Kachcheri,  
August 18, 1921.

W. L. MURPHY,  
Assistant Government Agent.

HAVING been duly directed by the Governor, with the advice of the Executive Council, acting under the provisions of "The Land Acquisition Ordinance of 1876," section 6, to take order for the acquisition of the following land, required for a public purpose, namely, for a new girls' school at Atulugama, to wit:—

Lot.	Name of Land.	Description.	Name of Claimant.	Extent.		
				A.	R.	P.
1	Nilwalayagewatta	Garden	D. J. Perera and ten others	1	0	28.9

I hereby give public notice, as required by section 7, that the Government proposes to take possession of the land. All persons interested in the aforesaid land are hereby required to appear personally or by agent before me at Ruanwella on September 15, 1921, at 2 P.M., and to state the nature of their respective interests in the land, and the amount and particulars of their claims to compensation for such interests.

Kegalla Kachcheri,  
August 18, 1921.

W. L. MURPHY,  
Assistant Government Agent.

HAVING been duly directed by the Governor, with the advice of the Executive Council, acting under the provisions of "The Land Acquisition Ordinance of 1876," section 6, to take order for the acquisition of the following lands, required for a public purpose, namely, for Dombemada Government school garden, to wit:—

Lot.	Name of Land.	Description.	Name of Claimant.	Extent.		
				A.	R.	P.
43	Pilagollewatta	Garden	D. M. Jotihamy	0	0	35
44	Do.	do.	do.	0	3	0

I hereby give public notice, as required by section 7, that the Government proposes to take possession of the lands. All persons interested in the aforesaid lands are hereby required to appear personally or by agent before me at Kegalla on September 23, 1921, at 10.30 A.M., and to state the nature of their respective interests in the lands, and the amount and particulars of their claims to compensation for such interests.

Kegalla Kachcheri,  
August 18, 1921.

W. L. MURPHY,  
Assistant Government Agent.